North Carolina: 2000

Population and Housing Unit Counts

Issued October 2003

PHC-3-35

2000 Census of Population and Housing

U S C E N S U S B U R E A U

Helping You Make Informed Decisions

U.S. Department of Commerce
Economics and Statistics Administration
U.S. CENSUS BUREAU

United States Census 2000

North Carolina: 2000

Issued October 2003

PHC-3-35

Population and Housing Unit Counts

2000 Census of Population and Housing



U.S. Department of Commerce
Donald L. Evans,
Secretary

Samuel W. Bodman,
Deputy Secretary

Economics and Statistics Administration
Kathleen B. Cooper,
Under Secretary for
Economic Affairs

U.S. CENSUS BUREAU
Charles Louis Kincannon,
Director

SUGGESTED CITATION

U.S. Census Bureau,
2000 Census of
Population and Housing,
Population and Housing Unit Counts
PHC-3-35, North Carolina
Washington, DC,
2003

ECONOMICS
AND STATISTICS
ADMINISTRATION

Economics and Statistics Administration

Kathleen B. Cooper,
Under Secretary
for Economic Affairs

U.S. CENSUS BUREAU

Charles Louis Kincannon,
Director

Hermann Habermann,
Deputy Director and
Chief Operating Officer

Vacant,
Principal Associate Director
and Chief Financial Officer

Vacant,
Principal Associate
Director for Programs

Preston Jay Waite,
Associate Director
for Decennial Census

Nancy M. Gordon,
Associate Director
for Demographic Programs

Cynthia Z.F. Clark,
Associate Director
for Methodology and
Standards

Marvin D. Raines,
Associate Director
for Field Operations

Arnold A. Jackson,
Assistant Director
for Decennial Census

For sale by Superintendent of Documents, U.S. Government Printing Office
Internet: bookstore.gpo.gov; Phone: toll-free 1-866-512-1800; DC area 202-512-1800; Fax: 202-512-2250; Mail: Stop SSOP
Washington, DC 20402-0001

CONTENTS

List of Statistical Tables v
How to Use This Census Report I–1
Table Finding Guide II–1
User Notes III–1
Statistical Tables (For a detailed list of statistical tables, see page v) 1

Appendixes

A Geographic Terms and Concepts . . . . . *
B Definitions of Subject Characteristics . . . . . *
C Data Collection and Processing Procedures . . . . . *
D Questionnaire . . . . . *
E Data Products and User Assistance . . . . . *
F Maps F–1
G Accuracy of the Data . . . . . *
H Acknowledgments . . . . . *

* Appendix may be found in the separate volume, PHC-3-A, *Population and Housing Unit Counts, Selected Appendixes,* in print and on the Internet at http://www.census.gov/prod/cen2000/phc-3-a.pdf.

LIST OF STATISTICAL TABLES

Table no.	Title	Page
1.	**Population: Earliest Census to 2000; and Housing Units: 1950 to 2000** . . . . . State, Urban and Rural	1
2.	**Population and Housing Units: 1960 to 2000** . . . . . State, County	2
3.	**Population, Housing Units, Land Area, and Density: 2000; and Percent Change: 1970 to 2000** . . . . . State, County	4
4.	**Population by Urban and Rural: 2000; and Population by Urban: 1990** . . . . . State, County	6
5.	**Population and Housing Units: 1980 to 2000; and Area Measurements and Density: 2000** . . . . . State, County, County Subdivision, Place	8
6.	**Population and Housing Units: 1980 to 2000; and Area Measurements and Density: 2000** . . . . . State, Place and [In Selected States] County Subdivision	31
7.	**Rank by 2000 Population and Housing Units: 1990 and 2000** . . . . . State, Place [2,500 or More Population]	52
8.	**Population by Urban and Rural and Size of Place: 2000** . . . . State, Size of Place [Population]	56
9.	**Population, Housing Units, and Land Area by Urban and Rural and Size of Urban Area: 2000** . . . . . State, Urban and Rural, Size of Urban Area [Population]	58

How to Use This Census Report

CONTENTS

	Page
Introduction	I–1
How to Find Geographic Areas and Subject Matter Data	I–2
How to Use the Statistical Tables	I–2
Graphics	I–5
User Notes	I–5
Appendixes	I–5

INTRODUCTION

Data from Census 2000 are presented in three printed report series:

1. PHC-1, *Summary Population and Housing Characteristics*
2. PHC-2, *Summary Social, Economic, and Housing Characteristics*
3. PHC-3, *Population and Housing Unit Counts*

The data from Census 2000 were derived from a limited number of basic questions asked of the entire population and about every housing unit (referred to as the 100-percent questions, found on the "short form"), and from additional questions asked of a sample of the population and housing units (referred to as the sample questions, found on the "long form").

The PHC-1, *Summary Population and Housing Characteristics,* report series provides data based on the 100-percent questions. The subjects are age, Hispanic or Latino origin, household relationship, race, sex, tenure (owner- or renter-occupied), and vacancy characteristics. Land area measurements and population density also are provided. This series is similar to the 1990 census CPH-1 series.

The PHC-2, *Summary Social, Economic, and Housing Characteristics,* report series provides sample data based on both the 100-percent and the sample questions. Sample subjects include place of birth; residence in 1995; language; educational attainment and school enrollment; veteran status; disability status; employment status; journey to work; work status, earnings, income, and poverty status in 1999; physical housing characteristics; units in structure; fuel and equipment characteristics; owner and renter household characteristics, such as year owner moved into unit; home value; contract and gross rent; and mortgage and rental cost characteristics. This series is similar to the 1990 census CPH-5 series.

The PHC-3, *Population and Housing Unit Counts,* report series provides Census 2000 and historical comparisons of the 100-percent population and housing unit counts. It provides land and water area measurements, and population density. The user notes section documents geographic changes over the past decade. This series is similar to the 1990 census CPH-2 series.

In each series, there is one report for each state, the District of Columbia, and Puerto Rico, plus a United States summary report. Many tables in the United States summary reports include data for Puerto Rico.

HOW TO FIND GEOGRAPHIC AREAS AND SUBJECT MATTER DATA

This report includes a table finding guide to assist the user in locating those statistical tables that contain the desired data. The table finding guide lists alphabetically, by geographic area, the subjects shown in this report. To determine which tables in this report show data for a particular topic, find the subject in the lefthand column of the table finding guide and then look across the columns using the headings at the top for the desired type of geographic area. Figure I–1 is an example of a table finding guide.

The table finding guide does not include cross-classifications of subject-matter items. Additional information to locate data within specific reports is provided in the headnote at the top of the table finding guide and in the footnotes at the bottom of the guide.

Figure I–1.

Table Finding Guide

SUBJECTS BY TYPE OF GEOGRAPHIC AREA AND TABLE NUMBER

The types of geographic areas covered in this report are shown on the side, and subjects are shown at the top. See PHC-3-A, *Population and Housing Unit Counts, Selected Appendixes,* for a description of area classifications (Appendix A) and for definitions and explanations of subject characteristics (Appendix B).

Geographic area	Population		Housing units		Area measurement		Average per square mile		
	Census 2000	Previous censuses	Census 2000	Previous censuses	Total area	Land area	Population	Housing units	Number of places
THE STATE[1]									
Total	1,2,3,4,5,6, 7,7a,8,9	1,2,4,5,6, 7,7a	1,2,3,5,6, 7,7a,9	1,2,5,6, 7,7a	5,6	3,5,6,9	3,5,6	3,5,6	1,8
Urban and rural	1,4,8,9	1,4	1,9	1	–	9	–	–	1,8
Current urban definition	1,4,8,9	1,4	1,9	1	–	9	–	–	1,8
1950-90 urban definition	1,4	1,4	1	1	–	–	–	–	1
Urban and rural by size of place	8	–	–	–	–	–	–	–	8
In urbanized area and in urban cluster	4,9	–	9	–	–	9	–	–	–
Size of urbanized area and urban cluster	9	–	9	–	–	9	–	–	–
In place and not in place	4,8	–	–	–	–	–	–	–	8
COUNTY[2]									
Total	2,3,4,5	2,4,5	2,3,5	2,5	5	3,5	3,5	3,5	–
Urban and rural	4	4	–	–	–	–	–	–	–
COUNTY SUBDIVISION[3]									
By county	5	5	5	5	5	5	5	5	–
Alphabetically by state	6	6	6	6	6	6	6	6	–
By urban and rural parts	6	–	6	–	6	6	6	6	–
By 2000 rank	7a	7a	7a	7a	–	–	–	–	–
PLACE									
By county and county subdivision	5	5	5	5	5	5	5	5	–
Alphabetically by state	6	6	6	6	6	6	6	6	–
By urban and rural parts	6	–	6	–	6	6	6	6	–
By 2000 rank	7	7	7	7	–	–	–	–	–

[1]State, District of Columbia, or Puerto Rico.
[2]Parish in Louisiana; city and borough, municipality, borough, or census area in Alaska; and municipio in Puerto Rico; in Maryland, Missouri, Nevada, and Virginia, one or more cities are independent of counties and are treated as statistical equivalents of counties; the entire District of Columbia, which has no counties, is treated as a county equivalent.
[3]County subdivisions within the state are shown alphabetically with places for the following 12 states: Connecticut, Maine, Massachusetts, Michigan, Minnesota, New Hampshire, New Jersey, New York, Pennsylvania, Rhode Island, Vermont, and Wisconsin.

HOW TO USE THE STATISTICAL TABLES

Parts of a Statistical Table

The census data included in printed reports are arranged in tables. Each table includes four major parts: (1) heading, (2) boxhead, (3) stub, and (4) data field. A typical census report table is illustrated in Figure I–2.

The heading consists of the table number, title, and headnote. The table number indicates the position of the table within the report, while the title is a brief statement indicating the subjects and time reference of the data presented in the table. The headnote is enclosed in brackets and is located under the title. It contains statements that qualify, explain, or provide information pertaining to the entire table.

The boxhead is under the heading. This portion of the table, which contains the individual column heads or captions, describes the data in each vertical column. In the boxhead of many tables, a spanner appears across and above two or more column heads or across two or more lower spanners. The purpose of a spanner is to classify or qualify items below it or separate the table into identifiable blocks in terms of major aspects of the data.

Figure I–2.

PARTS OF A STATISTICAL TABLE

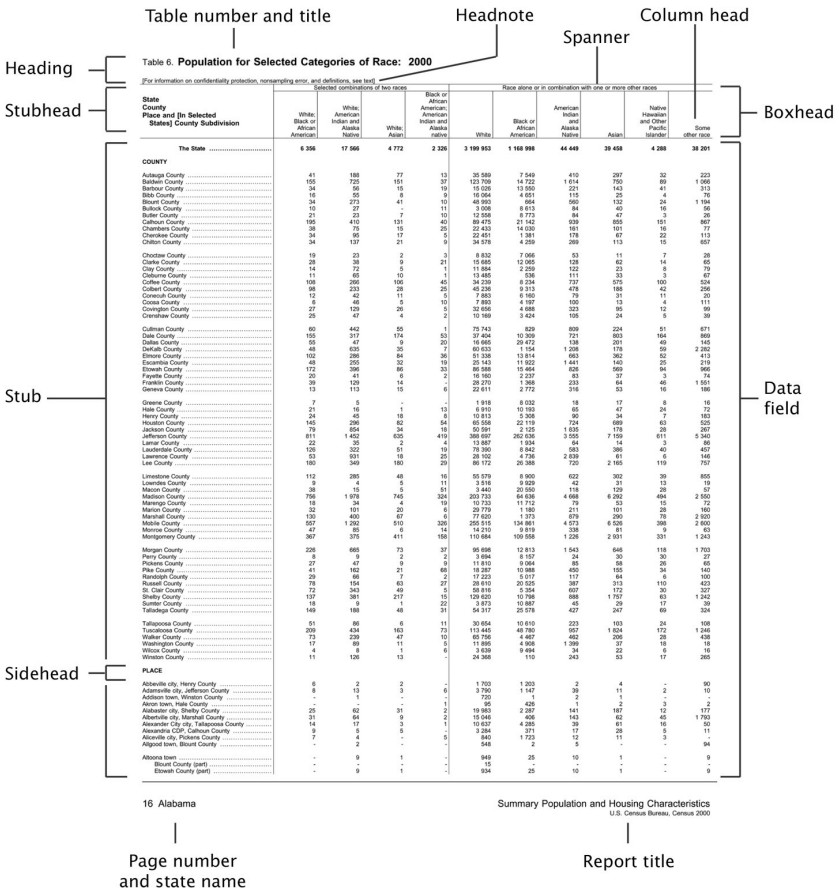

Table 6. **Population for Selected Categories of Race: 2000**

[For information on confidentiality protection, nonsampling error, and definitions, see text]

State County Place and [In Selected States] County Subdivision	Selected combinations of two races: White; Black or African American	White; American Indian and Alaska Native	White; Asian	Black or African American; American Indian and Alaska native	Race alone or in combination with one or more other races: White	Black or African American	American Indian and Alaska Native	Asian	Native Hawaiian and Other Pacific Islander	Some other race
The State	**6 356**	**17 566**	**4 772**	**2 326**	**3 199 953**	**1 168 998**	**44 449**	**39 458**	**4 288**	**38 201**
COUNTY										
Autauga County	41	188	77	13	35 589	7 549	410	297	32	223
Baldwin County	155	725	151	37	123 709	14 722	1 614	750	89	1 066
Barbour County	34	56	15	19	15 026	13 550	221	143	41	313
Bibb County	16	55	8	9	16 064	4 651	115	25	4	76
Blount County	34	273	41	10	49 993	664	560	132	24	1 194
Bullock County	10	27	-	11	3 008	8 613	84	40	16	56
Butler County	21	23	7	10	12 558	9 773	84	47	3	26
Calhoun County	195	410	131	40	89 475	21 142	939	655	151	867
Chambers County	38	75	15	25	22 433	14 030	161	101	16	77
Cherokee County	34	95	17	5	22 451	1 381	178	67	22	113
Chilton County	34	137	21	9	34 578	4 259	269	113	15	657
Choctaw County	19	23	2	3	8 832	7 066	53	11	7	28
Clarke County	28	38	9	21	15 685	12 065	128	62	14	65
Clay County	14	72	5	1	11 884	2 259	122	23	8	79
Cleburne County	11	65	10	-	13 485	536	111	33	-	67
Coffee County	108	255	126	45	24 226	9 213	477	532	100	358
Colbert County	62	233	26	25	49 238	9 374	474	165	42	204
Conecuh County	10	46	8	5	7 883	8 160	78	31	4	50
Coosa County	8	46	5	10	7 883	4 187	100	13	4	111
Covington County	27	129	26	5	32 656	4 688	323	95	12	99
Crenshaw County	25	47	4	2	10 169	3 424	105	24	5	39
Cullman County	60	442	55	1	75 743	829	809	224	51	671
Dale County	155	317	174	53	37 404	10 309	721	803	164	869
Dallas County	55	47	9	20	16 665	29 472	138	201	49	145
DeKalb County	48	635	35	7	60 633	1 154	1 208	178	59	2 282
Elmore County	102	286	84	36	51 338	13 814	663	362	52	413
Escambia County	48	255	32	19	25 143	11 922	1 441	140	25	219
Etowah County	172	596	86	33	86 588	15 464	826	569	94	966
Fayette County	20	41	6	2	16 160	2 237	83	37	3	74
Franklin County	39	129	14	-	28 270	1 368	233	64	46	1 551
Geneva County	13	113	15	6	22 611	2 772	316	53	16	186
Greene County	7	5	-	-	1 918	8 032	18	17	8	16
Hale County	21	16	1	13	6 910	10 193	65	47	24	72
Henry County	24	45	18	8	10 813	5 368	90	34	7	183
Houston County	145	296	82	54	65 558	22 119	724	689	63	525
Jackson County	79	854	34	18	50 591	2 125	1 835	178	28	267
Jefferson County	811	1 452	603	4	662 047	262 518	3 556	7 159	611	5 340
Lamar County	11	42	5	9	13 887	1 634	73	102	4	40
Lauderdale County	126	322	51	19	79 390	8 942	583	386	40	457
Lawrence County	53	931	18	25	28 102	4 736	2 839	61	6	146
Lee County	180	349	180	29	86 172	26 388	720	2 165	119	757
Limestone County	112	285	48	16	55 579	8 900	622	302	39	855
Lowndes County	9	4	5	11	3 516	9 929	42	31	13	19
Macon County	38	15	5	51	3 440	20 550	118	129	28	57
Madison County	756	1 978	745	324	200 733	64 636	4 668	6 292	494	2 550
Marengo County	18	34	4	19	10 733	11 712	79	53	15	72
Marion County	32	101	20	6	29 779	1 180	211	101	28	160
Marshall County	130	400	67	6	77 620	1 373	679	290	78	2 520
Mobile County	557	1 292	510	326	250 515	134 861	4 573	6 526	398	2 600
Monroe County	47	85	6	14	14 210	9 819	338	81	9	63
Montgomery County	367	375	411	158	110 684	109 558	1 226	2 931	331	1 243
Morgan County	226	665	73	37	95 698	12 813	1 543	646	118	1 703
Perry County	8	9	2	2	3 694	8 157	24	30	30	27
Pickens County	27	47	9	9	11 810	9 064	85	68	26	65
Pike County	41	162	21	68	18 287	10 988	450	155	34	140
Randolph County	29	66	7	2	17 223	5 017	117	64	6	100
Russell County	78	154	63	27	28 610	20 525	387	313	110	423
St. Clair County	137	361	49	7	64 630	5 394	692	167	20	327
Shelby County	127	581	217	15	126 635	10 798	886	1 757	67	1 342
Sumter County	18	34	7	22	5 673	10 897	45	39	17	54
Talladega County	149	188	48	31	54 317	25 578	427	247	69	324
Tallapoosa County	51	86	6	11	30 654	10 610	223	103	24	108
Tuscaloosa County	209	434	163	73	113 445	40 780	957	1 824	172	1 246
Walker County	73	239	47	10	65 756	4 467	462	206	28	438
Washington County	17	89	11	5	11 895	4 908	1 399	37	18	18
Wilcox County	4	8	1	6	3 639	9 494	34	22	6	16
Winston County	11	126	13	-	24 368	110	243	53	17	265
PLACE										
Abbeville city, Henry County	6	2	2	-	1 703	1 203	2	4	-	90
Adamsville city, Jefferson County	8	13	3	6	3 790	1 147	39	11	2	10
Addison town, Winston County	-	1	-	-	720	1	2	1	-	-
Akron town, Hale County	-	-	-	1	95	426	1	2	3	2
Alabaster city, Shelby County	25	62	31	2	19 983	2 287	141	187	12	177
Albertville city, Marshall County	31	64	9	2	15 040	406	143	62	45	1 793
Alexander City city, Tallapoosa County	14	17	3	1	10 637	4 285	39	61	16	50
Alexandria CDP, Calhoun County	9	5	5	-	3 284	371	17	28	5	11
Aliceville city, Pickens County	7	4	-	5	840	1 723	12	11	3	-
Allgood town, Blount County	-	2	-	-	548	2	5	-	-	94
Altoona town	-	9	1	-	949	25	10	1	-	9
Blount County (part)	-	-	-	-	15	-	-	-	-	-
Etowah County (part)	-	9	1	-	934	25	10	1	-	9

16 Alabama — Summary Population and Housing Characteristics, U.S. Census Bureau, Census 2000

The stub is located at the left edge of the table. It includes a listing of line or row captions or descriptions. At the top of the stub is the stubhead. The stubhead is considered to be an extension of the table title and usually shows generic geographic area designations and restrictions.

In the stub, several features are used to help the user better understand the contents of the table. Usually, a block of data lines is preceded by a sidehead. The sidehead, similar to a spanner, describes and classifies the stub entries following it. The use of indentation in a stub indicates the relationship of one data line to another. Indented data lines represent subcategories that, in most instances, sum to a total. Occasionally in tables, it is desirable to show one or more single-line subcategories that do not sum to the total.

The data field is that part of the statistical table that contains the data. It extends from the bottom of the boxhead to the bottom of the table and from the right of the stub to the right edge of the page.

Both geographic and subject-matter terms appear in tables. It is important to read the definitions of the terms used in the tables because census terms often are defined in special ways that reflect the manner in which the questions were asked and the data were tabulated. Definitions of geographic terms are provided in PHC-3-A, *Population and Housing Unit Counts, Selected Appendixes,* Appendix A. Census tables often include derived measures such as medians, means, percentages, and ratios. These and other subject-matter terms are defined in Appendix B of the same report.

Symbols and Geographic Abbreviations

The following symbols are used in the tables and explanations of subjects covered in Census 2000 reports:

- A dash "-" represents zero or a derived measure that rounds to less than 0.1.
- (X) means not applicable. In the 1990 and earlier decennial census reports, three dots "..." meant not applicable.
- (NA) means not available.

- The superscript prefix "r" indicates that the count has been revised since the publication of the 1990 census reports, or that the area was erroneously omitted or not shown in the correct geographic relationship in the 1990 census reports. This symbol appears only in the Census 2000 PHC-3, *Population and Housing Unit Counts,* report series.
- A dagger "†" next to the name of a geographic area indicates that there has been a geographic change (for example, an annexation or detachment, a new incorporation, or a name change) since the information was published for the 1990 census for that area. This symbol appears only in the Census 2000 PHC-3, *Population and Housing Unit Counts*, report series. The geographic change information for the entities in a state is shown in the "User Notes" section of the Census 2000 PHC-3 report for that state.
- A plus sign "+" is appended to the lower bound of the highest interval when the median falls in the upper interval of an open-ended distribution. A minus sign "-" is appended to the upper bound of the lowest interval when the median falls in the lowest interval of an open-ended distribution. For more information on medians, see the section on "Derived Measures" in Appendix B.
- A minus sign "-" preceding a figure denotes decrease. The minus sign appears only in the Census 2000 PHC-3, *Population and Housing Unit Counts,* report series.
- (U) means the place or place part is composed entirely of urban land area. The (U) appears only in the Census 2000 PHC-3, *Population and Housing Unit Counts,* report series.
- (R) means the place or place part is composed entirely of rural land area. The (R) appears only in the Census 2000 PHC-3, *Population and Housing Unit Counts,* report series.
- (U/R) means the place or place part is composed of both urban land area and rural land area. The (U/R) appears only in the Census 2000 PHC-3, *Population and Housing Unit Counts,* report series.

The following geographic abbreviations and terms may be used in the tables in this report:

- A "(part)" next to the name of a geographic area in a hierarchical presentation indicates that the geographic entity is located only partially in the superior geographic entity. For example, a "(part)" next to a place name in a county subdivision-place hierarchy indicates that the place is located in more than one county subdivision. (Places also may be "split" by county, congressional district, urban/rural, metropolitan area, voting district, and other geographic boundaries, depending on the presentation.) Other geographic entities also can be "split" by a higher level entity. The exception is a tabulation block, which is unique within all geographic entities in census products.
- ANVSA is Alaska Native village statistical area.
- ANRC is Alaska Native Regional Corporation.
- CCD is census county division.
- CDP is census designated place.
- CMSA is consolidated metropolitan statistical area.
- MA is metropolitan area.
- MSA is metropolitan statistical area.
- OTSA is Oklahoma tribal statistical area.
- PMSA is primary metropolitan statistical area.
- SDAISA is state designated American Indian statistical area.
- TDSA is tribal designated statistical area.
- UT is unorganized territory.

GRAPHICS

Charts, statistical maps, and other graphic summaries are included in some Census 2000 reports.

USER NOTES

User notes include corrections, errata, and related explanatory information. This section appears directly before the statistical tables in census reports. It presents information about unique characteristics of the report and changes or corrections made too late to be reflected in the text or tables themselves. However, sometimes this information becomes available too late to be reflected even in the user notes. Census 2000 user updates are available on the Census Bureau's Internet site at www.census.gov/main/www/cen2000.html. To receive notification of user notes, subscribe to the Census Product Update (http://www.census.gov/mp/www/cpu.html), a biweekly e-mail newsletter available from the Customer Services Center of the Marketing Services Office at the U.S. Census Bureau, or contact the Customer Services Center directly on 301-763-INFO (4636) or at webmaster@census.gov.

APPENDIXES

Appendixes A through E, G, and H, described below, are found in the separate printed volume, PHC-3-A, *Population and Housing Unit Counts, Selected Appendixes,* or on the Internet at http://www.census.gov/prod/cen2000/phc-3-a.pdf. Appendix F is included in this report.

Appendix A, Geographic Terms and Concepts. Provides definitions of the types of geographic areas and related information used in census products.

Appendix B, Definitions of Subject Characteristics. Contains definitions for the subject-matter terms used in census products, including explanations of derived measures, limitations of the data, and comparability with previous censuses. The subjects are listed alphabetically. Population characteristics are defined first, followed by the definitions of the housing subjects.

Appendix C, Data Collection and Processing Procedures. Explains the enumeration and residence rules used in counting the population and housing units in the United States and Puerto Rico. It also describes the major components of the operational plan for Census 2000, and includes a glossary of terms.

Appendix D, Questionnaire Facsimile. Presents a facsimile of the Census 2000 questionnaire used to collect the data in this report.

Appendix E, Data Products and User Assistance. Summarizes the Census 2000 data products by describing the information available in printed reports and through electronic media such as CD-ROM, DVD, and the Internet. It also describes Census 2000 maps and other geographic products, reference materials, and sources of assistance.

Appendix F, Maps. Contains maps depicting the geographic areas shown in this report.

Appendix G, Accuracy of the Data. Provides information on confidentiality of the data, imputation of housing unit status and population counts, sources of errors in the data, and editing of unacceptable data.

Appendix H, Acknowledgments. Lists many of the U.S. Census Bureau staff who participated in the various activities of Census 2000.

Table Finding Guide

SUBJECTS BY TYPE OF GEOGRAPHIC AREA AND TABLE NUMBER

The types of geographic areas covered in this report are shown on the side, and subjects are shown at the top. See PHC-3-A, *Population and Housing Unit Counts, Selected Appendixes,* for a description of area classifications (Appendix A) and for definitions and explanations of subject characteristics (Appendix B).

Geographic area	Population		Housing units		Area measurement		Average per square mile		Number of places
	Census 2000	Previous censuses	Census 2000	Previous censuses	Total area	Land area	Population	Housing units	
THE STATE[1]									
Total	1,2,3,4,5,6, 7,7a,8,9	1,2,4,5,6, 7,7a	1,2,3,5,6, 7,7a,9	1,2,5,6, 7,7a	5,6	3,5,6,9	3,5,6	3,5,6	1,8
Urban and rural	1,4,8,9	1,4	1,9	1	–	9	–	–	1,8
Current urban definition	1,4,8,9	1,4	1,9	1	–	9	–	–	1,8
1950-90 urban definition	1,4	1,4	1	1	–	–	–	–	1
Urban and rural by size of place	8	–	–	–	–	–	–	–	8
In urbanized area and in urban cluster	4,9	–	9	–	–	9	–	–	–
Size of urbanized area and urban cluster	9	–	9	–	–	9	–	–	–
In place and not in place	4,8	–	–	–	–	–	–	–	8
COUNTY[2]									
Total	2,3,4,5	2,4,5	2,3,5	2,5	5	3,5	3,5	3,5	–
Urban and rural	4	4	–	–	–	–	–	–	–
COUNTY SUBDIVISION[3]									
By county	5	5	5	5	5	5	5	5	–
Alphabetically by state	6	6	6	6	6	6	6	6	–
By urban and rural parts	6	–	6	–	6	6	6	6	–
By 2000 rank	7a	7a	7a	7a	–	–	–	–	–
PLACE									
By county and county subdivision	5	5	5	5	5	5	5	5	–
Alphabetically by state	6	6	6	6	6	6	6	6	–
By urban and rural parts	6	–	6	–	6	6	6	6	–
By 2000 rank	7	7	7	7	–	–	–	–	–

[1]State, District of Columbia, or Puerto Rico.

[2]Parish in Louisiana; city and borough, municipality, borough, or census area in Alaska; and municipio in Puerto Rico; in Maryland, Missouri, Nevada, and Virginia, one or more cities are independent of counties and are treated as statistical equivalents of counties; the entire District of Columbia, which has no counties, is treated as a county equivalent.

[3]County subdivisions within the state are shown alphabetically with places for the following 12 states: Connecticut, Maine, Massachusetts, Michigan, Minnesota, New Hampshire, New Jersey, New York, Pennsylvania, Rhode Island, Vermont, and Wisconsin.

User Notes

Additional information concerning this Census 2000 product may become available after this report is published. This information, called Notes and Errata, is available in portable document format (PDF) on the U.S. Census Bureau's Internet site at http://www.census.gov/main/www/cen2000.html. To receive notification of user notes, subscribe to the Census Product Update (http://www.census.gov/mp/www/cpu.html), a biweekly e-mail newsletter available from the Customer Service Center of the Marketing Services Office at the U.S. Census Bureau, or contact the Customer Services Center directly on 301-763-INFO (4636) or at webmaster@census.gov.

GENERAL NOTES

User Note 1

The user should be aware that there are limitations to many of these data. Please refer to the text provided with this report for further explanation of the limitations of the data. The population and other data shown for Census 2000 in this report is as of April 1, 2000; the boundaries used for all geographic entities are as of January 1, 2000. All boundaries are intended for Census Bureau statistical data collection and presentation only; their depiction and designation for statistical purposes do not constitute a determination of jurisdictional authority or entitlement. Corrections to the Census 2000 data as a result of certified Count Question Review changes are available from the Census Bureau's Internet site at: www.census.gov/prod/cen2000/notes/errata.pdf.

User Note 2

Data comparability for county subdivisions is shown only when the county subdivision contains substantially the same territory as reported for the 1990 census (generally defined as at least 80 percent of the previous territory) unless the county subdivision is also a place. There is no comparability provided for county subdivisions that have been extensively revised. Revised entities are noted by and within county. Changes to a geographic entity can be the result of legal change actions, statistical redefinition, correction of previous boundary or drafting errors, or new erroneous information.

Incorporated place and census designated place (CDP) comparability is provided for all places that retained their name or general area without regard to the amount of territorial change between censuses. Place comparability is not shown if the entity is new for Census 2000 (including changes from a CDP to a legally incorporated place and vice versa) or is the result of a merger that created an entirely new entity, or if a Census 2000 CDP contains less than 50 percent of the territory of a 1990 census CDP.

CORRECTION NOTES

Grantsboro town in Township 1, Pamlico County, incorporated before January 1, 2000, but is not reported separately. The Census 2000 population, housing unit count, total area, land area, and population density are shown below:

Grantsboro town	
Population	754
Housing units	322
Total area (square miles)	3.88
Land area (square miles)	3.88
Population per square mile	185.9

HISTORICAL NOTES

The area of North Carolina was part of the original territory of the United States. Both North Carolina and South Carolina were included in the charter that established Carolina in 1663. The two areas separated in 1712—a separation that was finalized when the Carolina Colony was dissolved in 1729—with generally the same shared boundary as the present states. However, they did not settle on a final boundary until 1813. North Carolina ratified the U.S. Constitution on November 21, 1789; it was the 12th of the original 13 states to join the Union. North Carolina ceded its territory westward to the Mississippi River, comprising present-day Tennessee, to the United States in 1790, to assume generally the same boundary as the present state.

Census data for North Carolina are available beginning with the 1790 census. For an explanation of the revision to the 1810 population of North Carolina, see Richard L. Forstall, *Population of States and Counties of the United States: 1790-1990,* Washington, DC: U.S. Government Printing Office, 1996, page 118.

GEOGRAPHIC NOTES

User Note 1

North Carolina is divided into 100 counties. The 1,055 county subdivisions in the state include 1,045 townships, which are administrative units used for election purposes and real property recordation. In Buncombe County, the one city (Asheville) and five towns (Biltmore Forest, Black Mountain, Montreat, Weaverville, and Woodfin) are independent of any county subdivision and are treated by the Census Bureau as equivalent to six county subdivisions. No township exists in four areas in three counties; these areas are reported as unorganized territories (UTs). Two cities (Charlotte and Winston-Salem) are geographically coextensive with a single township.

There are 540 incorporated places and 115 CDPs in North Carolina. Incorporated places in the state are legally described as cities, towns, and villages. Except for the incorporated places in Buncombe County, the Census Bureau treats all incorporated places and CDPs as dependent within townships and UTs.

User Note 2

Table 5 does not show revised 1990 census counts for places that were located in more than one county subdivision. These places are listed below. Revisions to the 1990 census counts for whole places (indicated by the superscript prefix “r” next to the figure) can be found in Table 6.

Albemarle city, Stanly County
Alliance town, Pamlico County
Apex town, Wake County
Biscoe town, Montgomery County
Blowing Rock town (part), Caldwell County
Cary town, Wake County
Clinton city, Sampson County
Dunn city, Harnett County
Durham city (part), Durham County
Erwin town, Harnett County
Fairmont town, Robeson County
Fayetteville city, Cumberland County
Fuquay-Varina town, Wake County
Garner town, Wake County
Gastonia city, Gaston County
Graham city, Alamance County
Greensboro city, Guilford County
Greenville city, Pitt County
Hamlet city, Richmond County
Harmony town, Iredell County
Haw River town, Alamance County
Hertford town, Perquimans County
Hickory city (part), Catawba County
High Point city (part), Davidson County
High Point city (part), Guilford County
Hope Mills town, Cumberland County

Jacksonville city, Onslow County
Jamestown town, Guilford County
Kannapolis city (part), Rowan County
Kernersville town (part), Forsyth County
Lowell city, Gaston County
Lumberton city, Robeson County
Maiden town (part), Catawba County
Maiden town (part), Lincoln County
Mint Hill town, Mecklenburg County
Oxford city, Granville County
Pinehurst town, Moore County
Powellsville town, Bertie County
Raleigh city, Wake County
Robbins city, Moore County
Rocky Mount city (part), Edgecombe County
Rocky Mount city (part), Nash County
Salisbury city, Rowan County
Sanford city, Lee County
Shallote town, Brunswick County
Southern Pines town, Moore County
Stallings town, Union County
Stanley town, Gaston County
Wilkesboro town, Wilkes County

GEOGRAPHIC CHANGE NOTES

The Geographic Change Notes listed below document high-level geographic entities—counties, county subdivisions, and places—that are different from the information reported in the 1990 census. The notes identify geographic entities whose name and/or boundary have changed, entities that no longer exist, newly established entities (both legal and statistical), and changes in geographic relationships, such as places that exist in one county and have expanded into or withdrawn from another county (the notes do not identify the other county(ies) in which the entity exists; this can be determined from the Table listing all places in this publication) and places that have become independent of or dependent within one or more county subdivisions. The changes are reported by and within county. A few of the reported changes in name, legal status, or legal relationship may be incorrect; if so, the correct version is shown in any Correction Notes section above. Some changes are the result of legal actions that took place prior to the 1990 census, but were not reported in that census.

The change notes for previous censuses reported only changes that occurred primarily as the result of specific legal actions, as well as identifiable revisions to statistical entities (primarily county subdivisions). For Census 2000, the notes reflect any boundary change that affects a geographic entity, regardless of whether it is the result of legal action, redefinition of a statistical entity, correction of a previous boundary-reporting or -drafting error, or new erroneous information. For example, the county-level text “all districts revised” may reflect a legal redistricting of all county subdivisions in the county, a major or minor relocation of county subdivision boundaries due to more accurate mapping or more accurate boundary information, or a combination of these that, in one way or another, affect every county subdivision in a county. In states whose legal entities rarely undergo a legal boundary change, such as the New England states, most of the entities reported to have exchanged, gained, or lost territory did so as the result of mapping changes, not legal actions. The extent and location of the boundary changes affecting any particular entity can be determined by comparing the TIGER/Line® Files, Cartographic Boundary Files, or a comparable set of maps for the 1990 and 2000 censuses.

Alamance County, North Carolina
Alamance village ..... gained territory.
Burlington city ..... gained and lost territory.
Elon College town ..... gained territory.
Gibsonville town ..... gained and lost territory.
Glen Raven CDP ..... gained and lost territory.
Graham city ..... gained territory.
Green Level town ..... new incorporated place.

Alamance County, North Carolina—Con.	
Haw River town	gained territory.
Mebane city	gained and lost territory.
Swepsonville town	new incorporated place; reported as a CDP in the 1990 census.
Township 5, Faucette	lost territory to Township 13, Haw River.
Township 7, Albright	lost territory to Township 8, Newlin.
Township 8, Newlin	gained territory from Township 7, Albright.
Township 13, Haw River	gained territory from Township 5, Faucette.
Woodlawn CDP	new CDP.
Alexander County, North Carolina	all townships revised; lost territory to Iredell County.
Taylorsville town	gained territory.
Wittenberg township	name changed to Wittenburg.
Wittenburg township	name changed from Wittenberg.
Alleghany County, North Carolina	all townships revised.
Sparta town	gained territory.
Anson County, North Carolina	
Ansonville town	gained territory.
Morven town	gained territory.
Peachland town	gained and lost territory.
Polkton town	gained territory.
Wadesboro town	gained territory.
Ashe County, North Carolina	
Jefferson town	gained and lost territory.
Laurel township	gained territory from North Fork township.
North Fork township	lost territory to Laurel township.
Old Fields township	name changed from Oldfields.
Oldfields township	name changed to Old Fields.
West Jefferson town	gained and lost territory.
Avery County, North Carolina	all townships revised.
Banner Elk town	gained and lost territory.
Seven Devils town	lost territory.
Sugar Mountain village	gained territory.
Beaufort County, North Carolina	gained territory from Martin and Washington Counties.
Aurora town	gained territory.
Bath town	gained territory.
Bath township	lost territory to Pantego township.
Chocowinity town	gained territory.
Long Acre township	gained territory from Washington township and from Griffins township, Martin County and Plymouth township, Washington County.
Pantego township	gained territory from Bath township.
Washington city	gained territory.
Washington township	lost territory to Long Acre township.

Bertie County, North Carolina	all townships revised; gained territory from Washington County; lost territory to Halifax County.
Askewville town	gained territory.
Lewiston Woodville town	lost territory.
Powellsville town	gained and lost territory.
Windsor town	gained and lost territory.
Bladen County, North Carolina	all townships revised except Bethel and Hollow.
Bladenboro town	gained territory.
Butters CDP	new CDP.
Elizabethtown town	gained territory.
Frenches Creek township	name changed from Frenchs Creek.
Frenchs Creek township	name changed to Frenches Creek.
Kelly CDP	new CDP.
Tar Heel town	gained territory.
White Oak CDP	new CDP.
Brunswick County, North Carolina	
Belville town	gained and lost territory.
Boiling Spring Lakes city	lost territory.
Calabash town	gained and lost territory; part now in Carolina Shores town.
Carolina Shores town	new incorporated place; includes part of Calabash town.
Caswell Beach town	gained territory.
Leland town	gained territory.
Long Beach town	disincorporated; now in Oak Island town.
Navassa town	gained territory.
Northwest city	new incorporated place.
Oak Island town	new incorporated place; created from merger of former Long Beach and Yaupon Beach towns; gained territory.
Ocean Isle Beach town	gained territory.
St. James town	new incorporated place.
Shallotte town	gained and lost territory.
Southport city	gained territory.
Sunset Beach town	gained territory.
Yaupon Beach town	disincorporated; now in Oak Island town.
Buncombe County, North Carolina	all townships revised; all incorporated places became independent of any township; lost territory to Henderson County.
Asheville city	gained and lost territory.
Bent Creek CDP	gained and lost territory.
Biltmore Forest town	gained and lost territory.
Black Mountain town	gained and lost territory.
Fairview CDP	gained territory.
Royal Pines CDP	gained and lost territory.
Swannanoa CDP	gained and lost territory.
Weaverville town	gained territory.
Woodfin town	gained territory.

Burke County, North Carolina

Connelly Springs town	gained territory.
Drexel town	gained territory.
Glen Alpine town	gained territory.
Hickory city	gained and lost territory.
Hildebran town	gained territory.
Icard CDP	gained territory.
Long View town	gained and lost territory.
Morganton city	gained and lost territory.
Quaker Meadow township	name changed to Quaker Meadows.
Quaker Meadows township	name changed from Quaker Meadow.
Rhodhiss town	gained territory.
Rutherford College town	gained and lost territory.
Salem CDP	gained and lost territory.
Valdese town	gained and lost territory.

Cabarrus County, North Carolina	all townships revised.
Concord city	gained and lost territory; includes deleted Poplar Tent CDP.
Harrisburg town	gained territory.
Kannapolis city	gained and lost territory.
Locust city	expanded into Cabarrus County.
Mount Pleasant town	gained and lost territory.
Poplar Tent CDP	deleted; now in Concord city.

Caldwell County, North Carolina

Cajah's Mountain town	gained and lost territory.
Cedar Rock village	new incorporated place.
Gamewell town	gained territory.
Granite Falls town	gained and lost territory.
Hickory city	expanded into Caldwell County.
Hudson town	gained and lost territory.
Lenoir city	gained and lost territory.
Northlakes CDP	gained and lost territory.
Rhodhiss town	gained territory.
Sawmills town	gained and lost territory.

Camden County, North Carolina

Courthouse township	name changed from Court House; exchanged territory with South Mills township; gained territory from Shiloh township.
Court House township	name changed to Courthouse.
Elizabeth City city	gained territory.
Shiloh township	lost territory to Courthouse township.
South Mills township	exchanged territory with Courthouse township.

Carteret County, North Carolina	exchanged territory with Craven County; lost territory to Onslow County.
Atlantic Beach town	gained and lost territory.
Beaufort town	gained territory.
Beaufort township	gained territory from Township 5, Craven County.
Bogue town	new incorporated place.
Cape Carteret town	gained and lost territory.

Carteret County, North Carolina—Con.

Cedar Point town	gained territory.
Davis township	exchanged territory with Stacy township.
Harlowe township	exchanged territory with Township 5, Craven County.
Indian Beach town	gained and lost territory.
Morehead City town	gained and lost territory.
Newport town	gained and lost territory.
Newport township	lost territory to Township 6, Craven County.
Peletier town	new incorporated place.
Pine Knoll Shores town	lost territory.
Stacy township	exchanged territory with Davis township.
White Oak township	lost territory to Township 6, Craven County and Swansboro township, Onslow County.
Caswell County, North Carolina	all townships revised; lost territory to Orange County.
Milton town	gained territory.
Yanceyville town	gained territory.
Catawba County, North Carolina	all townships revised.
Brookford town	lost territory.
Catawba town	gained and lost territory.
Claremont city	gained territory.
Conover city	gained and lost territory.
Hickory city	gained and lost territory; includes part of deleted North Hickory CDP.
Lake Norman of Catawba CDP	new CDP.
Long View town	gained and lost territory.
Maiden town	gained and lost territory.
Mountain View CDP	gained and lost territory.
Newton city	gained and lost territory.
North Hickory CDP	deleted; part now in Hickory city.
St. Stephens CDP	gained and lost territory.
Sherrills Ford CDP	gained and lost territory.
Chatham County, North Carolina	exchanged territory with Orange County.
Baldwin township	exchanged territory with Bingham and Chapel Hill townships, Orange County.
Bear Creek township	gained territory from Gulf township.
Cary town	expanded into Chatham County.
Fearrington CDP	gained territory.
Gulf township	gained territory from Hickory Mountain township; lost territory to Bear Creek township.
Hickory Mountain township	lost territory to Gulf township.
Pittsboro town	gained territory.
Siler City town	gained territory.
Williams township	gained territory from Chapel Hill township, Orange County.
Cherokee County, North Carolina	all townships revised.
Andrews town	lost territory.
Hot House township	name changed to Hothouse.
Hothouse township	name changed from Hot House.
Murphy town	gained and lost territory.
Valley Town township	name changed to Valleytown.
Valleytown township	name changed from Valley Town.

Chowan County, North Carolina

Edenton town	gained territory.

Clay County, North Carolina

Hayesville town	gained and lost territory.
Hayesville township	exchanged territory with Sweetwater and Tusquittee townships.
Hiawassee township	name changed from Hiwassee; lost territory to Tusquittee township.
Hiwassee township	name changed to Hiawassee.
Shooting Creek township	exchanged territory with Tusquittee township.
Sweetwater township	exchanged territory with Hayesville township.
Tusquittee township	exchanged territory with Hayesville and Shooting Creek townships; gained territory from Hiawassee township.

Cleveland County, North Carolina	exchanged territory with Gaston and Rutherford Counties.
Boiling Springs town	gained territory.
Casar town	gained territory.
Grover town	gained territory.
Kings Mountain city	gained and lost territory.
Lattimore town	gained territory.
Lawndale town	gained territory.
Light Oak CDP	lost territory.
Mooresboro town	changed legal description from city to town.
Patterson Springs town	gained and lost territory.
Polkville city	lost territory.
Shelby city	gained and lost territory.
Township 2, Boiling Springs	gained territory from Township 6, Shelby; lost territory to Township 7, Sandy Run.
Township 4, Kings Mountain	exchanged territory with Crowders Mountain township, Gaston County.
Township 5, Warlick	gained territory from Cherryville township, Gaston County.
Township 6, Shelby	exchanged territory with Township 7, Sandy Run; lost territory to Township 2, Boiling Springs.
Township 7, Sandy Run	exchanged territory with Township 6, Shelby; gained territory from Township 2, Boiling Springs; lost territory to Colfax township, Rutherford County.
Township 8, Polkville	exchanged territory with Township 11, Casar, and with Duncans Creek township, Rutherford County; lost territory to Colfax township, Rutherford County.
Township 11, Casar	exchanged territory with Township 8, Polkville; gained territory from Duncans Creek and Golden Valley townships, Rutherford County.

Columbus County, North Carolina

Boardman town	new incorporated place.
Chadbourn town	gained territory.
Chadbourn township	gained territory from Tatums township.
Fair Bluff town	gained territory.
Lake Waccamaw town	gained territory.
Sandyfield town	new incorporated place.
Tabor City town	gained territory.
Tatums township	lost territory to Chadbourn township.
Whiteville city	gained and lost territory.

Craven County, North Carolina	all townships revised except Township 7; exchanged territory with Carteret County; gained territory from Jones County.
Brices Creek CDP	new CDP.
Bridgeton town	gained territory.
Cove City town	gained territory.
Fairfield Harbour CDP	new CDP.
Havelock city	gained and lost territory.
James City CDP	gained territory.
New Bern city	gained and lost territory.
Trent Woods town	gained territory.
Vanceboro town	gained territory.
Cumberland County, North Carolina	all townships revised except Beaver Dam and Black River.
Bonnie Doone CDP	deleted; now in Fayetteville city.
Eastover CDP	gained territory.
Fayetteville city	gained and lost territory; includes deleted Bonnie Doone CDP.
Fort Bragg CDP	gained and lost territory.
Hope Mills town	gained territory.
Linden town	lost territory.
Pope AFB CDP	lost territory.
Spring Lake town	gained and lost territory.
Stedman town	gained and lost territory.
Wade town	gained territory.
Currituck County, North Carolina	all townships revised.
Dare County, North Carolina	
Hatteras township	exchanged territory with Kinnakeet township.
Kill Devil Hills town	gained territory.
Kinnakeet township	exchanged territory with Hatteras township.
Manteo town	gained and lost territory.
Nags Head town	lost territory.
Southern Shores town	gained and lost territory.
Davidson County, North Carolina	exchanged territory with Forsyth County; lost territory to Guilford County.
Abbotts Creek township	exchanged territory with Abbotts Creek township, Forsyth County; lost territory to Broadbay township, Forsyth County and High Point township, Guilford County.
Arcadia township	exchanged territory with South Fork township, Forsyth County; gained territory from Hampton township, and from Broadbay and Clemmonsville townships, Forsyth County.
Denton town	gained territory.
Hampton township	exchanged territory with Clemmonsville township, Forsyth County; lost territory to Arcadia township, and to South Fork township, Forsyth County.
High Point city	gained and lost territory.
Lexington city	gained and lost territory.

Davidson County, North Carolina—Con.	
Lexington township	lost territory to Reedy Creek township.
Midway township	exchanged territory with Broadbay township, Forsyth County.
Reedy Creek township	gained territory from Lexington township.
Thomasville city	gained and lost territory.
Welcome CDP	gained and lost territory.
Davie County, North Carolina	all townships revised; gained territory from Forsyth County.
Bermuda Run town	new incorporated place.
Cooleemee town	lost territory.
Mocksville town	gained and lost territory.
Duplin County, North Carolina	
Beulaville town	gained territory.
Faison town	gained territory.
Mount Olive town	gained territory.
Rose Hill town	gained and lost territory.
Wallace town	gained and lost territory.
Warsaw town	gained territory.
Durham County, North Carolina	all townships revised; exchanged territory with Wake County.
Chapel Hill town	gained territory.
Durham city	gained and lost territory; includes deleted Parkwood CDP.
Gorman CDP	lost territory.
Morrisville town	gained territory.
Parkwood CDP	deleted; now in Durham city.
Raleigh city	expanded into Durham County.
Edgecombe County, North Carolina	Townships 1 through 6 and 8 through 11 revised.
Battleboro town	disincorporated; now in Rocky Mount city.
Pinetops town	gained territory.
Princeville town	gained territory.
Rocky Mount city	gained and lost territory; includes former Battleboro town.
Tarboro town	gained and lost territory.
Forsyth County, North Carolina	all townships revised; exchanged territory with Davidson, Guilford, Stokes and Yadkin Counties; lost territory to Davie County.
Bethania town	new incorporated place.
Clemmons village	gained and lost territory.
High Point city	gained and lost territory.
Kernersville town	gained and lost territory.
King city	gained and lost territory.
Lewisville town	new incorporated place; reported as a CDP in the 1990 census.
Rural Hall town	gained and lost territory.
Sedge Garden CDP	deleted; part now in Winston-Salem city.
Stanleyville CDP	deleted; part now in Winston-Salem city.
Tobaccoville village	new incorporated place.

Forsyth County, North Carolina—Con.

Walkertown town	gained and lost territory.
Winston-Salem city	gained and lost territory; includes part of deleted Sedge Garden and Stanleyville CDPs.

Franklin County, North Carolina	gained territory from Wake County.
Cedar Rock township	name changed from Township 8, Cedar Rock; lost territory to Gold Mine and Louisburg townships.
Cypress Creek township	name changed from Township 9, Cypress Creek.
Dunn township	name changed from Township 1, Dunn; lost territory to Harris township.
Franklinton town	gained territory.
Franklinton township	name changed from Township 4, Franklinton; gained territory from Hayesville township.
Gold Mine township	name changed from Township 7, Gold Mine; gained territory from Cedar Rock township; lost territory to Sandy Creek township.
Harris township	name changed from Township 2, Harris; gained territory from Dunn township, and from Wake Forest township, Wake County.
Hayesville township	name changed from Township 5, Hayesville; gained territory from Louisburg township; lost territory to Franklinton township.
Louisburg town	gained territory.
Louisburg township	name changed from Township 10, Louisburg; exchanged territory with Sandy Creek township; gained territory from Cedar Rock township; lost territory to Hayesville township.
Sandy Creek township	name changed from Township 6, Sandy Creek; exchanged territory with Louisburg township; gained territory from Gold Mine township.
Township 1, Dunn	name changed to Dunn.
Township 2, Harris	name changed to Harris.
Township 3, Youngsville	name changed to Youngsville.
Township 4, Franklinton	name changed to Franklinton.
Township 5, Hayesville	name changed to Hayesville.
Township 6, Sandy Creek	name changed to Sandy Creek.
Township 7, Gold Mine	name changed to Gold Mine.
Township 8, Cedar Rock	name changed to Cedar Rock.
Township 9, Cypress Creek	name changed to Cypress Creek.
Township 10, Louisburg	name changed to Louisburg.
Youngsville town	gained territory.
Youngsville township	name changed from Township 3, Youngsville; gained territory from Wake Forest township, Wake County.

Gaston County, North Carolina	exchanged territory with Cleveland County.
Belmont city	gained territory.
Bessemer City city	gained territory.
Cherryville city	gained territory.
Cherryville township	lost territory to Township 5, Warlick, Cleveland County.
Cramerton town	gained and lost territory.
Crowders Mountain township	exchanged territory with Township 4, Kings Mountain, Cleveland County.
Dallas town	gained territory.

Gaston County, North Carolina—Con.

Dellview town	disincorporated.
Gastonia city	gained and lost territory.
High Shoals town	changed legal description from city to town.
Kings Mountain city	gained territory.
Lowell city	gained and lost territory.
McAdenville town	gained territory.
Mount Holly city	gained and lost territory.
Ranlo town	gained and lost territory.
South Gastonia CDP	lost territory.
Stanley town	gained and lost territory.

Graham County, North Carolina

Cheoah township	exchanged territory with Yellow Creek township; gained territory from Stecoah township.
Lake Santeetlah town	name changed from Santeetlah.
Santeetlah town	name changed to Lake Santeetlah.
Stecoah township	gained territory from Yellow Creek township; lost territory to Cheoah township.
Yellow Creek township	exchanged territory with Cheoah township; lost territory to Stecoah township.

Granville County, North Carolina

Butner CDP	lost territory.
Creedmoor city	gained territory.
Oxford city	gained and lost territory.
Stovall town	gained territory.

Greene County, North Carolina	all townships revised except Olds and Ormonds.
Hookerton town	gained territory.
Snow Hill town	gained and lost territory.
Walstonburg town	gained territory.

Guilford County, North Carolina	all townships revised except High Point and Oak Ridge; exchanged territory with Forsyth County; gained territory from Davidson County.
Archdale city	gained and lost territory.
Gibsonville town	gained territory.
Greensboro city	gained and lost territory.
High Point city	gained and lost territory.
Jamestown town	gained and lost territory.
McLeansville CDP	gained and lost territory.
Oak Ridge town	new incorporated place.
Pleasant Garden town	new incorporated place; reported as a CDP in the 1990 census.
Sedalia town	new incorporated place.
Stokesdale town	gained and lost territory.
Summerfield town	new incorporated place; reported as a CDP in the 1990 census.
Whitsett town	new incorporated place.

Halifax County, North Carolina	all townships revised; gained territory from Bertie County.
Enfield town	lost territory.
Halifax town	gained and lost territory.
Roanoke Rapids city	gained and lost territory.
South Rosemary CDP	gained territory.
South Weldon CDP	gained and lost territory.
Harnett County, North Carolina	gained territory from Johnston County.
Angier town	gained and lost territory.
Buies Creek CDP	gained territory.
Coats town	gained and lost territory.
Dunn city	gained and lost territory.
Erwin town	gained and lost territory.
Grove township	gained territory from Banner, Elevation, and Pleasant Grove townships, Johnston County.
Lillington town	gained territory.
Haywood County, North Carolina	all townships revised except Cataloochee, Fines Creek, and White Oak; exchanged territory with Jackson County; lost territory to Transylvania County.
Canton town	gained territory.
Clyde town	gained territory.
Hazelwood town	disincorporated; now in Waynesville town.
Lake Junaluska CDP	gained and lost territory.
Maggie Valley town	gained and lost territory.
Waynesville town	gained and lost territory; includes former Hazelwood town.
West Canton CDP	lost territory.
Henderson County, North Carolina	gained territory from Buncombe County.
Balfour CDP	gained and lost territory.
Barker Heights CDP	lost territory.
East Flat Rock CDP	gained and lost territory.
Etowah CDP	gained territory.
Flat Rock village	new incorporated place.
Fletcher town	gained territory.
Hendersonville city	gained and lost territory.
Hoopers Creek township	gained territory from Limestone township, Buncombe County.
Laurel Park town	gained and lost territory.
Valley Hill CDP	gained and lost territory.
Hertford County, North Carolina	all townships revised except Maneys Neck; lost territory to Northampton County.
Ahoskie town	gained and lost territory.
Como town	gained territory.
Murfreesboro town	gained territory.
Hoke County, North Carolina	
Ashley Heights CDP	new CDP.
Bowmore CDP	new CDP.
Dundarrach CDP	new CDP.
Five Points CDP	new CDP.

Hoke County, North Carolina—Con.	
McLauchlin township	lost territory to Stonewall township.
Raeford city	gained and lost territory.
Red Springs town	expanded into Hoke County.
Rockfish CDP	new CDP.
Silver City CDP	gained and lost territory.
Stonewall township	gained territory from McLauchlin township.
Hyde County, North Carolina	all townships revised.
Ocracoke CDP	new CDP.
Iredell County, North Carolina	all townships revised; gained territory from Alexander and Mecklenburg Counties.
Mooresville town	gained and lost territory.
Statesville city	gained and lost territory.
Troutman town	gained territory.
Jackson County, North Carolina	all townships revised except Canada, Greens Creek, Savannah, and Webster; exchanged territory with Haywood County; lost territory to Macon County.
Cashiers CDP	new CDP.
Cullowhee CDP	gained and lost territory.
Dillsboro town	gained and lost territory.
Forest Hills village	new incorporated place.
Sylva town	gained territory.
Webster town	gained and lost territory.
Johnston County, North Carolina	all townships revised; lost territory to Harnett County.
Benson town	gained and lost territory.
Clayton town	gained territory.
Four Oaks town	gained territory.
Kenly town	gained and lost territory.
Micro town	gained territory.
Pine Level town	gained territory.
Princeton town	gained territory.
Selma town	gained and lost territory.
Smithfield town	gained territory.
West Smithfield CDP	lost territory.
Wilson's Mills town	new incorporated place.
Zebulon town	expanded into Johnston County.
Jones County, North Carolina	all townships revised except Township 1, White Oak; lost territory to Craven County.
Maysville town	gained territory.
Lee County, North Carolina	
Broadway town	gained territory.
Sanford city	gained and lost territory.
Lenoir County, North Carolina	
Grifton town	gained and lost territory.
Kinston city	gained and lost territory.
Kinston township	lost territory to Southwest township.
La Grange town	gained territory.
Southwest township	gained territory from Kinston township.

Lincoln County, North Carolina	
Boger City CDP	lost territory.
Lincolnton city	gained and lost territory.
Westport CDP	gained and lost territory.
McDowell County, North Carolina	all townships revised.
Marion city	gained and lost territory.
Old Fort town	gained and lost territory.
West Marion CDP	gained and lost territory.
Macon County, North Carolina	all townships revised; gained territory from Jackson County.
Franklin town	gained territory.
Highlands town	gained territory.
Madison County, North Carolina	all townships revised.
Hot Springs town	gained territory.
Mars Hill town	gained territory.
Marshall town	gained territory.
Martin County, North Carolina	all townships revised; lost territory to Beaufort and Washington Counties.
Parmele town	gained territory.
Williamston town	gained territory.
Mecklenburg County, North Carolina	all townships revised except Township 6, Clear Creek; Township 9, Deweese; and Township 15, Huntersville; lost territory to Iredell County.
Charlotte city	gained and lost territory.
Cornelius town	gained and lost territory.
Davidson town	gained and lost territory.
Huntersville town	gained territory.
Matthews town	gained and lost territory.
Mint Hill town	gained territory.
Pineville town	gained territory.
Mitchell County, North Carolina	
Bakersville town	gained territory.
Bandana township	dissolved; now in Snow Creek township.
Cane Creek township	lost territory to Snow Creek township.
Glenn township	dissolved; now in Grassy Creek township.
Grassy Creek township	includes former Glenn township.
Snow Creek township	includes former Bandana township; gained territory from Cane Creek township.
Spruce Pine town	gained and lost territory.
Montgomery County, North Carolina	all townships revised; gained territory from Moore and Richmond Counties.
Biscoe town	gained and lost territory.
Candor town	gained territory.
Mount Gilead town	gained territory.
Pee Dee township	name changed from Peedee.
Peedee township	name changed to Pee Dee.
Star town	gained territory.
Troy town	gained and lost territory.

Moore County, North Carolina	all townships revised; lost territory to Montgomery County.
Aberdeen town	gained and lost territory.
Carthage town	gained territory.
Foxfire village	gained territory.
Pinebluff town	gained territory.
Pinehurst village	changed legal description from town to village; gained and lost territory.
Robbins city	gained territory.
Seven Lakes CDP	gained territory.
Southern Pines town	gained and lost territory.
Taylortown town	gained territory.
Township 3, Sheffield	name changed from Township 3, Sheffields.
Township 3, Sheffields	name changed to Township 3, Sheffield.
Township 4, Ritter	name changed from Township 4, Ritters.
Township 4, Ritters	name changed to Township 4, Ritter.
Whispering Pines village	gained and lost territory.
Nash County, North Carolina	
Battleboro town	disincorporated; now in Rocky Mount city.
Castalia town	gained territory.
Dortches town	gained and lost territory.
Middlesex town	gained territory.
Momeyer town	new incorporated place.
Nashville town	gained and lost territory.
Red Oak town	gained territory.
Rocky Mount city	gained and lost territory; includes former Battleboro town.
Spring Hope town	gained territory.
New Hanover County, North Carolina	all townships revised.
Bayshore CDP	lost territory.
Carolina Beach town	gained territory.
Hightsville CDP	new CDP; created from part of Wrightsboro CDP.
Kings Grant CDP	name changed from Smith Creek; gained and lost territory.
Kirkland CDP	new CDP.
Kure Beach town	gained and lost territory.
Masonboro CDP	gained and lost territory.
Murraysville CDP	new CDP.
Myrtle Grove CDP	gained territory.
Ogden CDP	lost territory.
Sea Breeze CDP	new CDP.
Seagate CDP	gained and lost territory.
Silver Lake CDP	gained and lost territory.
Skippers Corner CDP	new CDP.
Smith Creek CDP	name changed to Kings Grant.
Wilmington city	gained and lost territory; includes deleted Windemere CDP.
Windemere CDP	deleted; now in Wilmington city.
Wrightsboro CDP	lost territory; part now in Hightsville CDP.
Wrightsville Beach town	gained and lost territory.

Northampton County, North Carolina	gained territory from Hertford County.
Garysburg town	gained territory.
Kirby township	gained territory from Murfreesboro township, Hertford County.
Rich Square township	gained territory from St. Johns township, Hertford County.
Woodland town	gained territory.
Onslow County, North Carolina	gained territory from Carteret County.
Camp Lejeune Central CDP	deleted; now in Jacksonville city.
Camp Lejeune UT	gained territory from White Oak township.
Half Moon CDP	lost territory.
Holly Ridge town	gained territory.
Jacksonville city	gained and lost territory; includes deleted Camp Lejeune Central and New River Station CDPs.
Jacksonville township	gained territory from White Oak township.
New River Station CDP	deleted; now in Jacksonville city.
North Topsail Beach city	new incorporated place.
Piney Green CDP	gained and lost territory.
Pumpkin Center CDP	gained and lost territory.
Richlands town	gained territory.
Surf City town	lost territory.
Swansboro town	gained and lost territory.
Swansboro township	gained territory from White Oak township, Carteret County.
White Oak township	lost territory to Camp Lejeune UT and Jacksonville township.
Orange County, North Carolina	all townships revised except Cheeks and Hillsborough; exchanged territory with Chatham County; gained territory from Caswell County.
Carrboro town	gained and lost territory.
Chapel Hill town	gained and lost territory.
Hillsborough town	gained and lost territory.
Mebane city	gained territory.
Pamlico County, North Carolina	
Alliance town	gained territory.
Arapahoe town	lost territory.
Minnesott Beach town	gained and lost territory.
Oriental town	gained and lost territory.
Pasquotank County, North Carolina	
Elizabeth City city	gained territory.
Newland township	exchanged territory with Providence township.
Providence township	exchanged territory with Newland township.
Pender County, North Carolina	
Burgaw town	gained territory.
Surf City town	gained territory.
Wallace town	lost territory.
Perquimans County, North Carolina	all townships revised.
Hertford town	gained territory.
Winfall town	gained territory.

Person County, North Carolina	all townships revised.
Roxboro city	gained territory.
Pitt County, North Carolina	
Ayden town	gained and lost territory.
Belvoir township	lost territory to Greenville township.
Bethel town	gained and lost territory.
Farmville town	gained and lost territory.
Fountain town	gained and lost territory.
Greenville city	gained and lost territory.
Greenville township	gained territory from Belvoir and Pactolus townships.
Grifton town	gained territory.
Pactolus township	lost territory to Greenville township.
Simpson village	gained territory.
Winterville town	gained and lost territory.
Polk County, North Carolina	gained territory from Rutherford County.
Columbus town	gained territory.
Cooper Gap township	gained territory from Chimney Rock township, Rutherford County.
Green Creek township	name changed from Greens Creek.
Greens Creek township	name changed to Green Creek.
Saluda city	gained territory.
Tryon town	gained territory.
Randolph County, North Carolina	
Archdale city	gained and lost territory.
Asheboro city	gained and lost territory.
Franklinville town	gained and lost territory.
High Point city	gained and lost territory.
Liberty town	gained territory.
Ramseur town	gained and lost territory.
Randleman city	gained territory.
Seagrove town	gained territory.
Staley town	gained territory.
Thomasville city	expanded into Randolph County.
Trinity city	new incorporated place; reported as a CDP in the 1990 census.
Richmond County, North Carolina	lost territory to Montgomery County.
Ellerbe town	gained and lost territory.
Hamlet city	gained and lost territory.
Hoffman town	gained and lost territory.
Marks Creek township	gained territory from Rockingham township.
Rockingham city	gained territory.
Rockingham township	lost territory to Marks Creek and Wolf Pit townships.
Steeles township	lost territory to Cheek Creek and Mount Gilead townships, Montgomery County.
Wolf Pit township	gained territory from Rockingham township.

Robeson County, North Carolina

Back Swamp township	gained territory from Pembroke township.
Barker Ten Mile CDP	gained and lost territory.
Elrod CDP	new CDP.
Fairmont town	gained and lost territory.
Lumberton city	gained and lost territory.
Lumberton township	gained territory from Saddletree township.
Marietta township	name changed to Whitehouse.
Maxton town	gained and lost territory.
Pembroke town	gained territory.
Pembroke township	lost territory to Back Swamp township.
Prospect CDP	new CDP.
Raemon CDP	new CDP.
Raynham town	gained territory.
Red Springs town	gained and lost territory.
Red Springs township	gained territory from Shannon township.
Rex CDP	new CDP.
Rowland town	gained and lost territory.
Saddletree township	lost territory to Lumberton and West Howellsville townships.
St. Pauls town	gained territory.
St. Pauls township	lost territory to West Howellsville township.
Shannon CDP	new CDP.
Shannon township	lost territory to Red Springs township.
Sterlings township	gained territory from Whitehouse township.
West Howellsville township	gained territory from Saddletree and St. Pauls townships.
Whitehouse township	name changed from Marietta; lost territory to Sterlings township.

Rockingham County, North Carolina	all townships revised.
Eden city	gained territory.
Madison town	gained territory.
Reidsville city	gained territory.
Wentworth town	new incorporated place.

Rowan County, North Carolina	all townships revised except Morgan and Salisbury.
China Grove town	gained territory.
Cleveland town	gained and lost territory.
East Spencer town	gained territory.
Enochville CDP	lost territory.
Faith town	gained and lost territory.
Granite Quarry town	gained territory.
Kannapolis city	gained and lost territory.
Landis town	gained territory.
Rockwell town	gained territory.
Salisbury city	gained and lost territory.
Spencer town	gained territory.

Rutherford County, North Carolina	all townships revised except Chimney Rock, Duncans Creek, and Golden Valley; exchanged territory with Cleveland County; lost territory to Polk County.
Alexander Mills town	disincorporated; now in Forest City town.
Chimney Rock village	new incorporated place.
Forest City town	gained territory; includes former Alexander Mills town.
Lake Lure town	gained territory.
Rutherfordton town	gained territory.
Spindale town	gained and lost territory.
Sampson County, North Carolina	
Autryville town	gained and lost territory.
Bonnetsville CDP	new CDP.
Clinton city	gained territory.
Delway CDP	new CDP.
Faison town	expanded into Sampson County.
Franklin township	gained territory from Taylors Bridge township.
Garland town	lost territory.
Herring township	name changed from Herrings.
Herrings township	name changed to Herring.
Honeycutt township	name changed from Honeycutts.
Honeycutts township	name changed to Honeycutt.
Ingold CDP	new CDP.
Ivanhoe CDP	new CDP.
Keener CDP	new CDP.
Newton Grove town	gained territory.
Plain View CDP	new CDP.
Salemburg town	gained territory.
Spiveys Corner CDP	new CDP.
Taylors Bridge township	lost territory to Franklin township.
Turkey town	gained and lost territory.
Vann Crossroads CDP	new CDP.
Westbrook township	name changed from Westbrooks.
Westbrooks township	name changed to Westbrook.
Scotland County, North Carolina	
East Laurinburg town	gained territory.
Laurel Hill township	exchanged territory with Stewartsville township; lost territory to Williamson township.
Laurinburg city	gained territory.
Maxton town	gained territory.
Stewartsville township	exchanged territory with Laurel Hill township.
Wagram town	gained territory.
Williamson township	gained territory from Laurel Hill township.
Stanly County, North Carolina	
Albemarle city	gained and lost territory.
Badin town	new incorporated place; reported as a CDP in the 1990 census.
Locust city	gained and lost territory.
Norwood town	gained and lost territory.
Oakboro town	gained territory.
Richfield town	gained territory.
Stanfield town	gained territory.

Stokes County, North Carolina	all townships revised except Sauratown; exchanged territory with Forsyth County.
King city	gained territory.
Tobaccoville village	new incorporated place.
Walnut Cove town	gained territory.
Surry County, North Carolina	all townships revised.
Elkin town	gained territory.
Flat Rock CDP	lost territory.
Mount Airy city	gained and lost territory.
Pilot Mountain town	gained territory.
Toast CDP	gained and lost territory.
White Plains CDP	gained territory.
Swain County, North Carolina	
Forneys Creek UT	new UT; encompasses all of former Forneys Creek township.
Forneys Creek township	dissolved; now in Forneys Creek UT.
Transylvania County, North Carolina	all townships revised; gained territory from Haywood County.
Brevard city	gained and lost territory.
Tyrrell County, North Carolina	
Columbia town	gained territory.
Union County, North Carolina	
Hemby Bridge town	new incorporated place; reported as a CDP in the 1990 census.
Indian Trail town	gained and lost territory.
JAARS CDP	new CDP.
Lake Park village	new incorporated place.
Marshville town	gained and lost territory.
Marvin village	new incorporated place.
Mineral Springs town	new incorporated place.
Monroe city	gained and lost territory.
Monroe township	lost territory to Vance township.
Stallings town	gained and lost territory.
Unionville town	new incorporated place.
Vance township	gained territory from Monroe township.
Waxhaw town	gained and lost territory.
Weddington town	gained and lost territory.
Wesley Chapel village	new incorporated place.
Wingate town	gained and lost territory.
Vance County, North Carolina	all townships revised.
Henderson city	gained territory.
Middleburg township	name changed from Middleburg-Nutbush.
Middleburg-Nutbush township	name changed to Middleburg.
South Henderson CDP	lost territory.

Wake County, North Carolina	exchanged territory with Durham County; lost territory to Franklin County.
Apex town	gained and lost territory.
Cary town	gained and lost territory in Wake County.
Cedar Fork township	gained territory from Triangle township, Durham County.
Durham city	expanded into Wake County.
Fuquay-Varina town	gained and lost territory.
Garner town	gained and lost territory.
Holly Springs town	gained and lost territory.
Holly Springs township	lost territory to Swift Creek township.
Knightdale town	gained and lost territory.
Morrisville town	gained and lost territory.
Neuse township	exchanged territory with St. Matthews township.
New Hope CDP	deleted; part now in Raleigh city.
New Light township	exchanged territory with Carr township, Durham County.
Raleigh city	gained and lost territory; includes part of deleted New Hope CDP.
Raleigh township	exchanged territory with Swift Creek township.
Rolesville town	gained territory.
St. Marys township	gained territory from St. Matthews township.
St. Matthews township	exchanged territory with Neuse township; lost territory to St. Marys township.
Swift Creek township	exchanged territory with Raleigh township; gained territory from Holly Springs township.
Wake Forest town	gained and lost territory.
Wake Forest township	lost territory to Harris and Youngsville townships, Franklin County.
Wendell town	gained and lost territory.
Zebulon town	gained territory.
Warren County, North Carolina	
Warrenton town	gained territory.
Washington County, North Carolina	gained territory from Martin County; lost territory to Beaufort and Bertie Counties.
Lees Mill township	name changed from Lees Mills; lost territory to Merry Hill township, Bertie County.
Lees Mills township	name changed to Lees Mill.
Plymouth town	gained and lost territory.
Plymouth township	gained territory from Griffins township, Martin County; lost territory to Long Acre township, Beaufort County and Merry Hill township, Bertie County.
Watauga County, North Carolina	all townships revised except Bald Mountain, Beaverdam, and North Fork.
Blowing Rock town	gained territory.
Boone town	gained and lost territory.

Wayne County, North Carolina

Brogden township	lost territory to Fork township.
Elroy CDP	gained and lost territory.
Fork township	gained territory from Brogden township.
Goldsboro city	gained and lost territory; includes part of deleted New Hope CDP.
Mar-Mac CDP	gained and lost territory.
Mount Olive town	gained territory.
New Hope CDP	deleted; part now in Goldsboro city.
Pikeville town	gained territory.
Walnut Creek village	gained territory.

Wilkes County, North Carolina

Cricket CDP	gained and lost territory.
Elkin town	gained and lost territory.
Fairplains CDP	lost territory.
Millers Creek CDP	gained territory.
Moravian Falls CDP	lost territory.
North Wilkesboro town	gained and lost territory.
Pleasant Hill CDP	gained and lost territory.
Wilkesboro town	gained and lost territory.

Wilson County, North Carolina

Black Creek town	gained territory.
Kenly town	gained territory.
Lucama town	gained territory.
Stantonsburg town	gained territory.
Wilson city	gained and lost territory.

Yadkin County, North Carolina ..... exchanged territory with Forsyth County.

Boonville town	gained and lost territory.
Boonville township	lost territory to Deep Creek township.
Deep Creek township	gained territory from Boonville and North Liberty townships.
East Bend town	gained territory.
East Bend township	exchanged territory with Old Richmond township, Forsyth County; gained territory from Forbush township; lost territory to Vienna township, Forsyth County.
Forbush township	exchanged territory with Lewisville and Vienna townships, Forsyth County; lost territory to East Bend township.
Jonesville town	gained and lost territory.
North Liberty township	lost territory to Deep Creek township.
South Liberty township	exchanged territory with Lewisville township, Forsyth County.
Yadkinville town	gained and lost territory.

Yancey County, North Carolina

Burnsville town	lost territory.
Cane River township	gained territory from Price Creek township.
Crabtree township	lost territory to South Toe township.
Price Creek township	lost territory to Cane River township.
South Toe township	gained territory from Crabtree township.

Table 1. **Population: Earliest Census to 2000; and Housing Units: 1950 to 2000**

[For information concerning historical counts, see "User Notes." For information on nonsampling error and definitions, see text]

State Urban and Rural	The State			Number of places of 2,500 or more	Urban			Rural			Percent of total	
	Total number	Change from preceding census			Number	Change from preceding census		Number	Change from preceding census		Urban	Rural
		Number	Percent			Number	Percent		Number	Percent		
POPULATION												
Current urban definition:												
2000 (Apr. 1)	8 049 313	1 416 865	21.4	227	4 849 482	1 016 975	26.5	3 199 831	403 701	14.4	60.2	39.8
1990 (Apr. 1)	r 6 632 448	(X)	(X)	204	3 832 507	(X)	(X)	2 796 130	(X)	(X)	57.8	42.2
1950-90 urban definition:												
1990 (Apr. 1)	r 6 632 448	752 353	12.8	204	3 337 778	514 926	18.2	3 290 859	231 945	7.6	50.4	49.6
1980 (Apr. 1)	5 880 095	795 684	15.6	188	2 822 852	512 471	22.2	3 058 914	287 236	10.4	48.0	52.0
1970 (Apr. 1)	5 084 411	528 256	11.6	138	2 310 381	508 460	28.2	2 771 678	17 444	0.6	45.5	54.5
1960 (Apr. 1)	4 556 155	494 226	12.2	125	1 801 921	433 820	31.7	2 754 234	60 406	2.2	39.5	60.5
1950 (Apr. 1)	4 061 929	(X)	(X)	107	1 368 101	(X)	(X)	2 693 828	(X)	(X)	33.7	66.3
Pre-1950 urban definition:												
1960 (Apr. 1)	4 556 155	494 226	12.2	106	1 647 085	408 892	33.0	2 909 070	85 334	3.0	36.2	63.8
1950 (Apr. 1)	4 061 929	490 306	13.7	88	1 238 193	264 018	27.1	2 823 736	226 288	8.7	30.5	69.5
1940 (Apr. 1)	3 571 623	401 347	12.7	76	974 175	164 328	20.3	2 597 448	237 019	10.0	27.3	72.7
1930 (Apr. 1)	3 170 276	611 153	23.9	68	809 847	319 477	65.2	2 360 429	291 676	14.1	25.5	74.5
1920 (Jan. 1)	2 559 123	352 836	16.0	55	490 370	171 896	54.0	2 068 753	180 940	9.6	19.2	80.8
1910 (Apr. 15)	2 206 287	312 477	16.5	40	318 474	131 684	70.5	1 887 813	180 793	10.6	14.4	85.6
1900 (June 1)	1 893 810	275 861	17.1	28	186 790	71 031	61.4	1 707 020	204 830	13.6	9.9	90.1
1890 (June 1)	1 617 949	218 199	15.6	18	115 759	60 643	110.0	1 502 190	157 556	11.7	7.2	92.8
1880 (June 1)	1 399 750	328 389	30.7	9	55 116	18 898	52.2	1 344 634	309 491	29.9	3.9	96.1
1870 (June 1)	1 071 361	78 739	7.9	5	36 218	11 664	47.5	1 035 143	67 075	6.9	3.4	96.6
1860 (June 1)	992 622	123 583	14.2	4	24 554	3 445	16.3	968 068	120 138	14.2	2.5	97.5
1850 (June 1)	869 039	115 620	15.3	4	21 109	7 799	58.6	847 930	107 821	14.6	2.4	97.6
1840 (June 1)	753 419	15 432	2.1	3	13 310	2 855	27.3	740 109	12 577	1.7	1.8	98.2
1830 (June 1)	737 987	99 158	15.5	3	10 455	–2 047	–16.4	727 532	101 205	16.2	1.4	98.6
1820 (Aug. 7)	638 829	82 303	14.8	4	12 502	12 502	(X)	626 327	69 801	12.5	2.0	98.0
1810 (Aug. 6)	r 556 526	78 423	16.4	–	–	–	–	556 526	78 423	16.4	–	100.0
1800 (Aug. 4)	478 103	84 352	21.4	–	–	–	–	478 103	84 352	21.4	–	100.0
1790 (Aug. 2)	393 751	(X)	(X)	–	–	(X)	(X)	393 751	(X)	(X)	–	100.0
HOUSING UNITS												
Current urban definition:												
2000 (Apr. 1)	3 523 944	705 872	25.0	(X)	2 081 338	475 410	29.6	1 442 606	230 341	19.0	59.1	40.9
1990 (Apr. 1)	r 2 818 072	(X)	(X)	(X)	1 605 928	(X)	(X)	1 212 265	(X)	(X)	57.0	43.0
1950-90 urban definition:												
1990 (Apr. 1)	r 2 818 072	543 876	23.9	(X)	1 399 991	328 502	30.7	1 418 202	214 954	17.9	49.7	50.3
1980 (Apr. 1)	2 274 196	632 181	38.5	(X)	1 071 489	338 573	46.2	1 203 248	294 942	32.5	47.1	52.9
1970 (Apr. 1)	1 642 015	319 058	24.1	(X)	732 916	181 656	33.0	908 306	136 609	17.7	44.7	55.3
1960 (Apr. 1)	1 322 957	264 590	25.0	(X)	551 260	169 453	44.4	771 697	95 137	14.1	41.7	58.3
1950 (Apr. 1)	1 058 367	(X)	(X)	(X)	381 807	(X)	(X)	676 560	(X)	(X)	36.1	63.9

Table 2. **Population and Housing Units: 1960 to 2000**

[For information concerning historical counts, see "User Notes." For information on nonsampling error and definitions, see text]

State County	Population					Housing units				
	2000	1990	1980	1970	1960	2000	1990	1980	1970	1960
The State	**8 049 313**	**r 6 632 448**	**5 880 095**	**5 084 411**	**4 556 155**	**3 523 944**	**r 2 818 072**	**2 274 196**	**1 642 015**	**1 322 957**
COUNTY										
Alamance County	130 800	108 213	99 319	96 502	85 674	55 463	45 312	38 179	30 935	25 413
Alexander County	33 603	27 544	24 999	19 466	15 625	14 098	11 197	9 386	6 436	4 505
Alleghany County	10 677	9 590	9 587	8 134	7 734	6 412	5 344	4 670	3 413	2 738
Anson County	25 275	23 474	25 649	23 488	24 962	10 221	9 255	9 074	7 431	6 947
Ashe County	24 384	22 209	22 325	19 571	19 768	13 268	11 119	9 525	7 018	5 892
Avery County	17 167	14 867	14 409	12 655	12 009	11 911	8 923	7 075	4 444	3 452
Beaufort County	44 958	42 283	40 355	35 980	36 014	22 139	19 598	17 172	13 015	11 384
Bertie County	19 773	20 388	21 024	20 528	24 350	9 050	8 331	7 902	6 640	6 256
Bladen County	32 278	28 663	30 491	26 477	28 881	15 316	12 685	11 427	8 451	7 895
Brunswick County	73 143	50 985	35 777	24 223	20 278	51 431	37 114	21 551	11 729	6 616
Buncombe County	206 330	r 174 819	160 934	145 056	130 074	93 973	r 77 950	66 131	51 618	42 390
Burke County	89 148	r 75 740	72 504	60 364	52 701	37 427	r 31 574	27 533	18 732	14 501
Cabarrus County	131 063	98 935	85 895	74 629	68 137	52 848	39 713	32 468	24 436	20 757
Caldwell County	77 415	70 709	67 746	56 699	49 552	33 430	29 454	25 557	18 064	13 870
Camden County	6 885	5 904	5 829	5 453	5 598	2 973	2 466	2 148	1 747	1 597
Carteret County	59 383	r 52 553	41 092	31 603	27 438	40 947	r 34 574	23 740	12 720	9 866
Caswell County	23 501	20 693	20 705	19 055	19 912	9 601	8 254	7 656	5 623	5 138
Catawba County	141 685	118 412	105 208	90 873	73 191	59 919	49 192	40 731	30 106	21 931
Chatham County	49 329	38 759	33 415	29 554	26 785	21 358	16 642	12 896	9 621	7 572
Cherokee County	24 298	20 170	18 933	16 330	16 335	13 499	10 319	8 536	5 844	4 897
Chowan County	14 526	13 506	12 558	10 764	11 729	6 443	5 910	5 265	3 614	3 378
Clay County	8 775	7 155	6 619	5 180	5 526	5 425	4 158	3 370	2 059	1 701
Cleveland County	96 287	r 84 713	83 435	72 556	66 048	40 317	r 34 231	30 410	22 609	18 731
Columbus County	54 749	49 587	51 037	46 937	48 973	24 060	20 513	19 059	14 973	13 475
Craven County	91 436	81 613	71 043	62 554	58 773	38 150	32 293	25 549	18 937	16 457
Cumberland County	302 963	r 274 713	247 160	212 042	148 418	118 425	98 360	81 340	56 864	36 531
Currituck County	18 190	13 736	11 089	6 976	6 601	10 687	7 367	5 405	2 735	2 280
Dare County	29 967	22 746	13 377	6 995	5 935	26 671	21 567	11 006	5 057	4 045
Davidson County	147 246	126 677	113 162	95 627	79 493	62 432	53 266	44 285	30 931	23 700
Davie County	34 835	27 859	24 599	18 855	16 728	14 953	11 496	9 477	6 190	5 029
Duplin County	49 063	39 995	40 952	38 015	40 270	20 520	16 395	15 591	12 630	11 407
Durham County	223 314	r 181 854	152 235	132 681	111 995	95 452	r 77 717	58 090	43 026	32 994
Edgecombe County	55 606	r 56 692	55 988	52 341	54 226	24 002	r 21 831	20 278	16 071	14 216
Forsyth County	306 067	265 878	243 704	215 118	189 428	133 093	115 715	95 884	70 848	57 241
Franklin County	47 260	36 414	30 055	26 820	28 755	20 364	14 957	11 154	8 242	7 988
Gaston County	190 365	175 093	162 568	148 415	127 074	78 842	69 133	59 205	46 165	36 630
Gates County	10 516	9 305	8 875	8 524	9 254	4 389	3 696	3 224	2 622	2 456
Graham County	7 993	7 196	7 217	6 562	6 432	5 084	4 132	3 578	2 528	1 962
Granville County	48 498	r 38 341	34 043	32 762	33 110	17 896	r 14 162	11 563	8 970	8 311
Greene County	18 974	15 384	16 117	14 967	16 741	7 368	5 944	5 588	4 707	4 170
Guilford County	421 048	347 420	317 154	288 645	246 520	180 391	146 812	120 479	91 076	72 726
Halifax County	57 370	55 516	55 076	53 884	58 956	25 309	22 480	20 135	16 281	15 418
Harnett County	91 025	r 67 833	59 570	49 667	48 236	38 605	r 27 900	22 175	15 867	13 579
Haywood County	54 033	46 942	46 495	41 710	39 711	28 640	23 975	20 363	15 030	13 108
Henderson County	89 173	69 285	58 580	42 804	36 163	42 996	34 131	27 205	17 502	14 556
Hertford County	22 601	22 523	23 368	24 439	22 718	9 724	8 870	8 259	7 075	5 842
Hoke County	33 646	22 856	20 383	16 436	16 356	12 518	7 999	6 477	4 305	3 881
Hyde County	5 826	5 411	5 873	5 571	5 765	3 302	2 905	2 836	2 002	1 903
Iredell County	122 660	r 92 935	82 538	72 197	62 526	51 918	r 39 192	32 361	23 867	18 748
Jackson County	33 121	26 846	25 811	21 593	17 780	19 291	14 052	11 960	7 254	5 607
Johnston County	121 965	81 306	70 599	61 737	62 936	50 196	34 172	27 961	21 023	18 477
Jones County	10 381	9 414	9 705	9 779	11 005	4 679	3 829	3 655	3 027	2 882
Lee County	49 040	r 41 370	36 718	30 467	26 561	19 909	r 16 953	13 998	9 764	7 628
Lenoir County	59 648	57 274	59 819	55 204	55 276	27 184	23 739	22 563	17 289	15 289
Lincoln County	63 780	50 319	42 372	32 682	28 814	25 717	20 189	16 166	10 664	8 153
McDowell County	42 151	35 681	35 135	30 648	26 742	18 377	15 091	13 946	10 213	8 178
Macon County	29 811	23 499	20 178	15 788	14 935	20 746	17 174	13 358	8 446	5 702
Madison County	19 635	16 953	16 827	16 003	17 217	9 722	7 667	7 167	5 565	4 840
Martin County	25 593	25 078	25 948	24 730	27 139	10 930	10 104	9 319	7 601	7 068
Mecklenburg County	695 454	r 511 481	404 270	354 656	272 111	292 780	216 416	156 134	114 974	82 461
Mitchell County	15 687	14 433	14 428	13 447	13 906	7 919	6 983	6 055	4 895	4 120
Montgomery County	26 822	r 23 352	22 469	19 267	18 408	14 145	10 421	9 520	6 888	5 439
Moore County	74 769	r 59 000	50 505	39 048	36 733	35 151	r 27 353	21 048	13 265	11 259
Nash County	87 420	76 677	67 153	59 122	61 002	37 051	31 024	25 719	18 512	16 676
New Hanover County	160 307	120 284	103 471	82 996	71 742	79 616	57 076	43 319	31 475	24 578
Northampton County	22 086	20 798	22 195	23 099	26 811	10 455	8 974	8 721	6 883	6 856
Onslow County	150 355	149 838	112 784	103 126	86 208	55 726	47 526	35 437	24 547	18 648
Orange County	118 227	93 851	77 055	57 567	42 970	49 289	38 683	28 712	16 950	11 418
Pamlico County	12 934	r 11 368	10 398	9 467	9 850	6 781	r 6 048	5 011	3 563	3 038
Pasquotank County	34 897	31 298	28 462	26 824	25 630	14 289	12 298	10 502	8 634	7 588
Pender County	41 082	28 855	22 262	18 149	18 508	20 798	15 437	10 398	6 758	5 964
Perquimans County	11 368	10 447	9 486	8 351	9 178	6 043	4 972	4 170	2 894	2 717
Person County	35 623	30 180	29 164	25 914	26 394	15 504	12 548	10 685	8 222	7 163
Pitt County	133 798	r 108 480	90 146	73 900	69 942	58 408	r 43 020	32 973	22 874	18 505
Polk County	18 324	14 416	12 984	11 735	11 395	9 192	7 273	5 927	4 646	4 322
Randolph County	130 454	106 546	91 300	76 358	61 497	54 422	43 634	35 082	24 949	18 879
Richmond County	46 564	44 518	45 161	39 889	39 202	19 886	18 218	16 897	13 115	11 534
Robeson County	123 339	r 105 170	101 610	84 842	89 102	47 779	r 39 043	33 319	24 121	21 726
Rockingham County	91 928	86 064	83 426	72 402	69 629	40 208	35 657	32 258	23 898	20 944
Rowan County	130 340	110 605	99 186	90 035	82 817	53 980	46 264	39 049	29 796	25 777
Rutherford County	62 899	r 56 919	53 787	47 337	45 091	29 535	r 25 221	21 800	16 407	14 273
Sampson County	60 161	47 297	49 687	44 954	48 013	25 142	19 183	18 235	14 175	13 217
Scotland County	35 998	r 33 763	32 273	26 929	25 183	14 693	r 12 761	11 112	7 848	6 679
Stanly County	58 100	51 765	48 517	42 822	40 873	24 582	21 808	19 185	15 139	12 878
Stokes County	44 711	37 223	33 086	23 782	22 314	19 262	15 160	12 710	7 979	6 502
Surry County	71 219	61 704	59 449	51 415	48 205	31 033	26 022	23 284	17 322	14 480
Swain County	12 968	11 268	10 283	8 835	8 387	7 105	5 664	4 853	3 305	2 781
Transylvania County	29 334	25 520	23 417	19 713	16 372	15 553	12 893	10 234	7 032	5 199
Tyrrell County	4 149	3 856	3 975	3 806	4 520	2 032	1 907	1 766	1 371	1 322
Union County	123 677	r 84 210	70 436	54 714	44 670	45 695	r 30 758	24 092	16 623	12 665

U.S. Census Bureau, Census 2000

Table 2. **Population and Housing Units: 1960 to 2000**—Con.

[For information concerning historical counts, see "User Notes." For information on nonsampling error and definitions, see text]

State County	Population					Housing units				
	2000	1990	1980	1970	1960	2000	1990	1980	1970	1960
COUNTY—Con.										
Vance County	42 954	38 892	36 748	32 691	32 002	18 196	15 743	13 808	10 099	9 008
Wake County	627 846	r 426 301	301 429	229 006	169 082	258 953	r 177 075	113 439	71 520	48 920
Warren County	19 972	17 265	16 232	15 810	19 652	10 548	8 714	7 010	4 855	5 050
Washington County	13 723	13 997	14 801	14 038	13 488	6 174	5 644	5 432	4 243	3 589
Watauga County	42 695	36 952	31 666	23 404	17 529	23 155	19 538	14 662	8 595	5 554
Wayne County	113 329	104 666	97 054	85 408	82 059	47 313	39 483	35 032	25 370	21 935
Wilkes County	65 632	59 393	58 657	49 524	45 269	29 261	24 960	22 117	15 906	12 659
Wilson County	73 814	66 061	63 132	57 486	57 716	30 729	26 662	23 447	17 846	15 804
Yadkin County	36 348	30 488	28 439	24 599	22 804	15 821	12 921	11 099	8 306	6 865
Yancey County	17 774	15 419	14 934	12 629	14 008	9 729	7 994	6 882	4 563	4 061

Table 3. Population, Housing Units, Land Area, and Density: 2000; and Percent Change: 1970 to 2000

[For information concerning historical counts, see "User Notes." Density computed using land area. For information on nonsampling error and definitions, see text]

State County	Population	Housing units	Land area in square miles	Average per square mile: Population	Average per square mile: Housing units	Percent change: Population: 1990 to 2000	Percent change: Population: 1980 to 1990	Percent change: Population: 1970 to 1980	Percent change: Housing units: 1990 to 2000	Percent change: Housing units: 1980 to 1990	Percent change: Housing units: 1970 to 1980
The State	**8 049 313**	**3 523 944**	**48 710.88**	**165.2**	**72.3**	**21.4**	**12.8**	**15.6**	**25.0**	**23.9**	**38.5**
COUNTY											
Alamance County	130 800	55 463	429.99	304.2	129.0	20.9	9.0	2.9	22.4	18.7	23.4
Alexander County	33 603	14 098	260.18	129.2	54.2	22.0	10.2	28.4	25.9	19.3	45.8
Alleghany County	10 677	6 412	234.65	45.5	27.3	11.3	–	17.9	20.0	14.4	36.8
Anson County	25 275	10 221	531.57	47.5	19.2	7.7	–8.5	9.2	10.4	2.0	22.1
Ashe County	24 384	13 268	426.13	57.2	31.1	9.8	–0.5	14.1	19.3	16.7	35.7
Avery County	17 167	11 911	247.00	69.5	48.2	15.5	3.2	13.9	33.5	26.1	59.2
Beaufort County	44 958	22 139	827.97	54.3	26.7	6.3	4.8	12.2	13.0	14.1	31.9
Bertie County	19 773	9 050	699.19	28.3	12.9	–3.0	–3.0	2.4	8.6	5.4	19.0
Bladen County	32 278	15 316	874.94	36.9	17.5	12.6	–6.0	15.2	20.7	11.0	35.2
Brunswick County	73 143	51 431	854.79	85.6	60.2	43.5	42.5	47.7	38.6	72.2	83.7
Buncombe County	206 330	93 973	655.99	314.5	143.3	18.0	8.6	10.9	20.6	17.9	28.1
Burke County	89 148	37 427	506.72	175.9	73.9	17.7	4.5	20.1	18.5	14.7	47.0
Cabarrus County	131 063	52 848	364.39	359.7	145.0	32.5	15.2	15.1	33.1	22.3	32.9
Caldwell County	77 415	33 430	471.60	164.2	70.9	9.5	4.4	19.5	13.5	15.2	41.5
Camden County	6 885	2 973	240.68	28.6	12.4	16.6	1.3	6.9	20.6	14.8	23.0
Carteret County	59 383	40 947	519.84	114.2	78.8	13.0	27.9	30.0	18.4	45.6	86.6
Caswell County	23 501	9 601	424.67	55.3	22.6	13.6	–0.1	8.7	16.3	7.8	36.2
Catawba County	141 685	59 919	399.97	354.2	149.8	19.7	12.6	15.8	21.8	20.8	35.3
Chatham County	49 329	21 358	682.85	72.2	31.3	27.3	16.0	13.1	28.3	29.0	34.0
Cherokee County	24 298	13 499	455.19	53.4	29.7	20.5	6.5	15.9	30.8	20.9	46.1
Chowan County	14 526	6 443	172.64	84.1	37.3	7.6	7.5	16.7	9.0	12.3	45.7
Clay County	8 775	5 425	214.70	40.9	25.3	22.6	8.1	27.8	30.5	23.4	63.7
Cleveland County	96 287	40 317	464.63	207.2	86.8	13.7	1.5	15.0	17.8	12.6	34.5
Columbus County	54 749	24 060	936.80	58.4	25.7	10.4	–2.8	8.7	17.3	7.6	27.3
Craven County	91 436	38 150	708.43	129.1	53.9	12.0	14.9	13.6	18.1	26.4	34.9
Cumberland County	302 963	118 425	652.72	464.2	181.4	10.3	11.1	16.6	20.4	20.9	43.0
Currituck County	18 190	10 687	261.70	69.5	40.8	32.4	23.9	59.0	45.1	36.3	97.6
Dare County	29 967	26 671	383.58	78.1	69.5	31.7	70.0	91.2	23.7	96.0	117.6
Davidson County	147 246	62 432	552.15	266.7	113.1	16.2	11.9	18.3	17.2	20.3	43.2
Davie County	34 835	14 953	265.18	131.4	56.4	25.0	13.3	30.5	30.1	21.3	53.1
Duplin County	49 063	20 520	817.73	60.0	25.1	22.7	–2.3	7.7	25.2	5.2	23.4
Durham County	223 314	95 452	290.32	769.2	328.8	22.8	19.5	14.7	22.8	33.8	35.0
Edgecombe County	55 606	24 002	505.03	110.1	47.5	–1.9	1.3	7.0	9.9	7.7	26.2
Forsyth County	306 067	133 093	409.60	747.2	324.9	15.1	9.1	13.3	15.0	20.7	35.3
Franklin County	47 260	20 364	492.02	96.1	41.4	29.8	21.2	12.1	36.2	34.1	35.3
Gaston County	190 365	78 842	356.21	534.4	221.3	8.7	7.7	9.5	14.0	16.8	28.2
Gates County	10 516	4 389	340.61	30.9	12.9	13.0	4.8	4.1	18.8	14.6	23.0
Graham County	7 993	5 084	292.07	27.4	17.4	11.1	–0.3	10.0	23.0	15.5	41.5
Granville County	48 498	17 896	531.12	91.3	33.7	26.5	12.6	3.9	26.4	22.5	28.9
Greene County	18 974	7 368	265.40	71.5	27.8	23.3	–4.5	7.7	24.0	6.4	18.7
Guilford County	421 048	180 391	649.42	648.3	277.8	21.2	9.5	9.9	22.9	21.9	32.3
Halifax County	57 370	25 309	725.36	79.1	34.9	3.3	0.8	2.2	12.6	11.6	23.7
Harnett County	91 025	38 605	595.01	153.0	64.9	34.2	13.9	19.9	38.4	25.8	39.8
Haywood County	54 033	28 640	553.66	97.6	51.7	15.1	1.0	11.5	19.5	17.7	35.5
Henderson County	89 173	42 996	374.00	238.4	115.0	28.7	18.3	36.9	26.0	25.5	55.4
Hertford County	22 601	9 724	353.26	64.0	27.5	0.3	–3.6	–4.4	9.6	7.4	16.7
Hoke County	33 646	12 518	391.21	86.0	32.0	47.2	12.1	24.0	56.5	23.5	50.5
Hyde County	5 826	3 302	612.80	9.5	5.4	7.7	–7.9	5.4	13.7	2.4	41.7
Iredell County	122 660	51 918	575.57	213.1	90.2	32.0	12.6	14.3	32.5	21.1	35.6
Jackson County	33 121	19 291	490.71	67.5	39.3	23.4	4.0	19.5	37.3	17.5	64.9
Johnston County	121 965	50 196	791.85	154.0	63.4	50.0	15.2	14.4	46.9	22.2	33.0
Jones County	10 381	4 679	471.88	22.0	9.9	10.3	–3.0	–0.8	22.2	4.8	20.7
Lee County	49 040	19 909	257.26	190.6	77.4	18.5	12.7	20.5	17.4	21.1	43.4
Lenoir County	59 648	27 184	399.85	149.2	68.0	4.1	–4.3	8.4	14.5	5.2	30.5
Lincoln County	63 780	25 717	298.79	213.5	86.1	26.8	18.8	29.6	27.4	24.9	51.6
McDowell County	42 151	18 377	441.68	95.4	41.6	18.1	1.6	14.6	21.8	8.2	36.6
Macon County	29 811	20 746	516.47	57.7	40.2	26.9	16.5	27.8	20.8	28.6	58.2
Madison County	19 635	9 722	449.42	43.7	21.6	15.8	0.7	5.1	26.8	7.0	28.8
Martin County	25 593	10 930	461.17	55.5	23.7	2.1	–3.4	4.9	8.2	8.4	22.6
Mecklenburg County	695 454	292 780	526.28	1 321.5	556.3	36.0	26.5	14.0	35.3	38.6	35.8
Mitchell County	15 687	7 919	221.43	70.8	35.8	8.7	–	7.3	13.4	15.3	23.7
Montgomery County	26 822	14 145	491.60	54.6	28.8	14.9	3.9	16.6	35.7	9.5	38.2
Moore County	74 769	35 151	697.74	107.2	50.4	26.7	16.8	29.3	28.5	30.0	58.7
Nash County	87 420	37 051	540.27	161.8	68.6	14.0	14.2	13.6	19.4	20.6	38.9
New Hanover County	160 307	79 616	198.93	805.8	400.2	33.3	16.2	24.7	39.5	31.8	37.6
Northampton County	22 086	10 455	536.48	41.2	19.5	6.2	–6.3	–3.9	16.5	2.9	26.7
Onslow County	150 355	55 726	766.82	196.1	72.7	0.3	32.9	9.4	17.3	34.1	44.4
Orange County	118 227	49 289	399.84	295.7	123.3	26.0	21.8	33.9	27.4	34.7	69.4
Pamlico County	12 934	6 781	336.94	38.4	20.1	13.8	9.3	9.8	12.1	20.7	40.6
Pasquotank County	34 897	14 289	226.88	153.8	63.0	11.5	10.0	6.1	16.2	17.1	21.6
Pender County	41 082	20 798	870.67	47.2	23.9	42.4	29.6	22.7	34.7	48.5	53.9
Perquimans County	11 368	6 043	247.17	46.0	24.4	8.8	10.1	13.6	21.5	19.2	44.1
Person County	35 623	15 504	392.31	90.8	39.5	18.0	3.5	12.5	23.6	17.4	30.0
Pitt County	133 798	58 408	651.58	205.3	89.6	23.3	20.3	22.0	35.8	30.5	44.2
Polk County	18 324	9 192	237.85	77.0	38.6	27.1	11.0	10.6	26.4	22.7	27.6
Randolph County	130 454	54 422	787.36	165.7	69.1	22.4	16.7	19.6	24.7	24.4	40.6
Richmond County	46 564	19 886	473.98	98.2	42.0	4.6	–1.4	13.2	9.2	7.8	28.8
Robeson County	123 339	47 779	948.84	130.0	50.4	17.3	3.5	19.8	22.4	17.2	38.1
Rockingham County	91 928	40 208	566.44	162.3	71.0	6.8	3.2	15.2	12.8	10.5	35.0
Rowan County	130 340	53 980	511.31	254.9	105.6	17.8	11.5	10.2	16.7	18.5	31.1
Rutherford County	62 899	29 535	564.12	111.5	52.4	10.5	5.8	13.6	17.1	15.7	32.9
Sampson County	60 161	25 142	945.45	63.6	26.6	27.2	–4.8	10.5	31.1	5.2	28.6
Scotland County	35 998	14 693	319.14	112.8	46.0	6.6	4.6	19.8	15.1	14.8	41.6
Stanly County	58 100	24 582	395.06	147.1	62.2	12.2	6.7	13.3	12.7	13.7	26.7
Stokes County	44 711	19 262	451.84	99.0	42.6	20.1	12.5	39.1	27.1	19.3	59.3

U.S. Census Bureau, Census 2000

Table 3. **Population, Housing Units, Land Area, and Density: 2000; and Percent Change: 1970 to 2000**—Con.

[For information concerning historical counts, see "User Notes." Density computed using land area. For information on nonsampling error and definitions, see text]

State County	Population	Housing units	Land area in square miles	Average per square mile: Population	Average per square mile: Housing units	Percent change: Population: 1990 to 2000	Percent change: Population: 1980 to 1990	Percent change: Population: 1970 to 1980	Percent change: Housing units: 1990 to 2000	Percent change: Housing units: 1980 to 1990	Percent change: Housing units: 1970 to 1980
COUNTY—Con.											
Surry County	71 219	31 033	536.52	132.7	57.8	15.4	3.8	15.6	19.3	11.8	34.4
Swain County	12 968	7 105	528.10	24.6	13.5	15.1	9.6	16.4	25.4	16.7	46.8
Transylvania County	29 334	15 553	378.39	77.5	41.1	14.9	9.0	18.8	20.6	26.0	45.5
Tyrrell County	4 149	2 032	389.91	10.6	5.2	7.6	–3.0	4.4	6.6	8.0	28.8
Union County	123 677	45 695	637.37	194.0	71.7	46.9	19.6	28.7	48.6	27.7	44.9
Vance County	42 954	18 196	253.52	169.4	71.8	10.4	5.8	12.4	15.6	14.0	36.7
Wake County	627 846	258 953	831.92	754.7	311.3	47.3	41.4	31.6	46.2	56.1	58.6
Warren County	19 972	10 548	428.70	46.6	24.6	15.7	6.4	2.7	21.0	24.3	44.4
Washington County	13 723	6 174	348.46	39.4	17.7	–2.0	–5.4	5.4	9.4	3.9	28.0
Watauga County	42 695	23 155	312.51	136.6	74.1	15.5	16.7	35.3	18.5	33.3	70.6
Wayne County	113 329	47 313	552.57	205.1	85.6	8.3	7.8	13.6	19.8	12.7	38.1
Wilkes County	65 632	29 261	757.19	86.7	38.6	10.5	1.3	18.4	17.2	12.9	39.0
Wilson County	73 814	30 729	371.09	198.9	82.8	11.7	4.6	9.8	15.3	13.7	31.4
Yadkin County	36 348	15 821	335.55	108.3	47.1	19.2	7.2	15.6	22.4	16.4	33.6
Yancey County	17 774	9 729	312.45	56.9	31.1	15.3	3.2	18.3	21.7	16.2	50.8

Table 4. **Population by Urban and Rural: 2000; and Population by Urban: 1990**

[For information concerning historical counts, see "User Notes." For information on nonsampling error and definitions, see text]

State County	2000									1990		
		Urban			Rural			Percent of total population			Urban	
	Total population	Total	In urbanized area	In urban cluster	Total	In place	Not in place	Urban	Rural	Total population	Current urban definition	1950-90 urban definition
The State	**8 049 313**	**4 849 482**	**3 760 871**	**1 088 611**	**3 199 831**	**371 411**	**2 828 420**	**60.2**	**39.8**	**r 6 632 448**	**3 832 507**	**3 337 778**
COUNTY												
Alamance County	130 800	90 821	90 821	–	39 979	4 037	35 942	69.4	30.6	108 213	74 665	71 508
Alexander County	33 603	5 910	2 567	3 343	27 693	2 427	25 266	17.6	82.4	27 544	1 551	3 186
Alleghany County	10 677	–	–	–	10 677	1 817	8 860	–	100.0	9 590	–	–
Anson County	25 275	6 741	–	6 741	18 534	3 221	15 313	26.7	73.3	23 474	7 577	3 645
Ashe County	24 384	–	–	–	24 384	2 654	21 730	–	100.0	22 209	2 934	–
Avery County	17 167	–	–	–	17 167	2 545	14 622	–	100.0	14 867	–	–
Beaufort County	44 958	14 418	–	14 418	30 540	4 840	25 700	32.1	67.9	42 283	15 128	12 967
Bertie County	19 773	–	–	–	19 773	4 952	14 821	–	100.0	20 388	–	–
Bladen County	32 278	3 727	–	3 727	28 551	5 078	23 473	11.5	88.5	28 663	3 510	3 704
Brunswick County	73 143	24 561	8 090	16 471	48 582	11 397	37 185	33.6	66.4	50 985	13 697	6 541
Buncombe County	206 330	146 093	146 093	–	60 237	2 240	57 997	70.8	29.2	r 174 819	117 057	107 642
Burke County	89 148	48 107	48 107	–	41 041	2 418	38 623	54.0	46.0	r 75 740	36 798	24 260
Cabarrus County	131 063	94 551	94 551	–	36 512	5 198	31 314	72.1	27.9	98 935	63 104	58 829
Caldwell County	77 415	48 167	48 167	–	29 248	2 211	27 037	62.2	37.8	70 709	36 173	27 709
Camden County	6 885	–	–	–	6 885	–	6 885	–	100.0	5 904	29	29
Carteret County	59 383	36 947	–	36 947	22 436	3 203	19 233	62.2	37.8	r 52 553	27 557	12 370
Caswell County	23 501	–	–	–	23 501	2 223	21 278	–	100.0	20 693	25	–
Catawba County	141 685	92 129	88 967	3 162	49 556	8 778	40 778	65.0	35.0	118 412	72 608	70 412
Chatham County	49 329	9 674	1 896	7 778	39 655	3 677	35 978	19.6	80.4	38 759	5 506	4 808
Cherokee County	24 298	–	–	–	24 298	3 170	21 128	–	100.0	20 170	–	2 551
Chowan County	14 526	5 357	–	5 357	9 169	162	9 007	36.9	63.1	13 506	5 202	5 268
Clay County	8 775	–	–	–	8 775	297	8 478	–	100.0	7 155	–	–
Cleveland County	96 287	43 277	–	43 277	53 010	7 414	45 596	44.9	55.1	r 84 713	37 728	22 676
Columbus County	54 749	6 364	–	6 364	48 385	9 057	39 328	11.6	88.4	49 587	5 643	5 078
Craven County	91 436	61 824	–	61 824	29 612	7 376	22 236	67.6	32.4	81 613	56 677	41 910
Cumberland County	302 963	264 306	264 306	–	38 657	3 762	34 895	87.2	12.8	r 274 713	240 413	238 230
Currituck County	18 190	–	–	–	18 190	–	18 190	–	100.0	13 736	–	–
Dare County	29 967	20 636	–	20 636	9 331	3 660	5 671	68.9	31.1	22 746	12 161	4 238
Davidson County	147 246	63 852	37 396	26 456	83 394	5 299	78 095	43.4	56.6	126 677	54 245	40 125
Davie County	34 835	7 992	4 197	3 795	26 843	1 443	25 400	22.9	77.1	27 859	5 939	3 399
Duplin County	49 063	6 737	–	6 737	42 326	6 466	35 860	13.7	86.3	39 995	6 313	5 771
Durham County	223 314	207 068	207 068	–	16 246	2 157	14 089	92.7	7.3	r 181 854	162 888	154 580
Edgecombe County	55 606	30 486	18 284	12 202	25 120	4 095	21 025	54.8	45.2	r 56 692	31 546	28 241
Forsyth County	306 067	278 184	278 184	–	27 883	2 233	25 650	90.9	9.1	265 878	227 218	199 706
Franklin County	47 260	4 186	881	3 305	43 074	2 381	40 693	8.9	91.1	36 414	4 042	3 037
Gaston County	190 365	148 090	141 311	6 779	42 275	1 667	40 608	77.8	22.2	175 093	137 200	121 972
Gates County	10 516	–	–	–	10 516	281	10 235	–	100.0	9 305	–	–
Graham County	7 993	–	–	–	7 993	814	7 179	–	100.0	7 196	–	–
Granville County	48 498	16 813	–	16 813	31 685	3 768	27 917	34.7	65.3	r 38 341	15 332	12 592
Greene County	18 974	–	–	–	18 974	2 205	16 769	–	100.0	15 384	–	–
Guilford County	421 048	353 578	353 578	–	67 470	18 798	48 672	84.0	16.0	347 420	286 502	273 229
Halifax County	57 370	24 378	–	24 378	32 992	6 172	26 820	42.5	57.5	55 516	29 237	21 379
Harnett County	91 025	30 768	5 351	25 417	60 257	5 081	55 176	33.8	66.2	r 67 833	25 157	15 930
Haywood County	54 033	28 079	28 079	–	25 954	1 657	24 297	52.0	48.0	46 942	23 633	10 548
Henderson County	89 173	47 398	47 398	–	41 775	5 228	36 547	53.2	46.8	69 285	36 442	13 289
Hertford County	22 601	7 538	–	7 538	15 063	1 768	13 295	33.4	66.6	22 523	8 099	6 971
Hoke County	33 646	14 610	6 711	7 899	19 036	1 523	17 513	43.4	56.6	22 856	7 035	3 469
Hyde County	5 826	–	–	–	5 826	769	5 057	–	100.0	5 411	–	–
Iredell County	122 660	61 698	–	61 698	60 962	1 926	59 036	50.3	49.7	r 92 935	41 120	26 884
Jackson County	33 121	7 177	–	7 177	25 944	1 125	24 819	21.7	78.3	26 846	6 816	4 029
Johnston County	121 965	38 146	–	38 146	83 819	5 986	77 833	31.3	68.7	81 306	23 327	19 706
Jones County	10 381	–	–	–	10 381	1 477	8 904	–	100.0	9 414	–	–
Lee County	49 040	25 151	–	25 151	23 889	954	22 935	51.3	48.7	r 41 370	21 462	14 475
Lenoir County	59 648	32 749	–	32 749	26 899	1 172	25 727	54.9	45.1	57 274	35 176	28 100
Lincoln County	63 780	24 404	–	24 404	39 376	2 053	37 323	38.3	61.7	50 319	16 214	6 847
McDowell County	42 151	9 881	–	9 881	32 270	978	31 292	23.4	76.6	35 681	10 738	4 765
Macon County	29 811	5 594	–	5 594	24 217	999	23 218	18.8	81.2	23 499	3 508	2 873
Madison County	19 635	–	–	–	19 635	3 249	16 386	–	100.0	16 953	–	–
Martin County	25 593	5 675	–	5 675	19 918	3 871	16 047	22.2	77.8	25 078	5 604	5 503
Mecklenburg County	695 454	668 526	668 526	–	26 928	8 365	18 563	96.1	3.9	r 511 481	473 644	460 839
Mitchell County	15 687	–	–	–	15 687	2 387	13 300	–	100.0	14 433	–	–
Montgomery County	26 822	3 289	–	3 289	23 533	4 949	18 584	12.3	87.7	r 23 352	3 862	3 404
Moore County	74 769	30 653	–	30 653	44 116	9 625	34 491	41.0	59.0	r 59 000	21 134	16 932
Nash County	87 420	44 786	43 373	1 413	42 634	7 587	35 047	51.2	48.8	76 677	39 278	37 283
New Hanover County	160 307	153 059	153 059	–	7 248	4 272	2 976	95.5	4.5	120 284	107 734	106 537
Northampton County	22 086	2 226	–	2 226	19 860	4 480	15 380	10.1	89.9	20 798	1 087	–
Onslow County	150 355	106 911	95 514	11 397	43 444	6 245	37 199	71.1	28.9	149 838	109 903	101 297
Orange County	118 227	80 110	80 110	–	38 117	496	37 621	67.8	32.2	93 851	61 322	55 601
Pamlico County	12 934	–	–	–	12 934	3 975	8 959	–	100.0	r 11 368	–	–
Pasquotank County	34 897	19 072	–	19 072	15 825	114	15 711	54.7	45.3	31 298	18 248	14 263
Pender County	41 082	3 212	–	3 212	37 870	2 536	35 334	7.8	92.2	28 855	–	28
Perquimans County	11 368	–	–	–	11 368	2 624	8 744	–	100.0	10 447	–	–
Person County	35 623	9 731	–	9 731	25 892	326	25 566	27.3	72.7	30 180	9 784	7 332
Pitt County	133 798	88 038	84 059	3 979	45 760	5 785	39 975	65.8	34.2	r 108 480	71 610	65 016
Polk County	18 324	1 667	–	1 667	16 657	1 704	14 953	9.1	90.9	14 416	1 713	–
Randolph County	130 454	51 452	19 796	31 656	79 002	9 064	69 938	39.4	60.6	106 546	40 145	33 328
Richmond County	46 564	25 552	–	25 552	21 012	2 029	18 983	54.9	45.1	44 518	27 084	19 753
Robeson County	123 339	42 844	–	42 844	80 495	7 593	72 902	34.7	65.3	r 105 170	40 737	22 400
Rockingham County	91 928	37 677	–	37 677	54 251	4 486	49 765	41.0	59.0	86 064	36 417	27 421
Rowan County	130 340	76 741	28 637	48 104	53 599	1 761	51 838	58.9	41.1	110 605	63 894	45 654
Rutherford County	62 899	22 971	–	22 971	39 928	2 387	37 541	36.5	63.5	r 56 919	24 060	15 132
Sampson County	60 161	9 068	–	9 068	51 093	8 726	42 367	15.1	84.9	47 297	9 475	8 204
Scotland County	35 998	16 988	–	16 988	19 010	1 600	17 410	47.2	52.8	r 33 763	19 522	11 643
Stanly County	58 100	18 919	–	18 919	39 181	6 883	32 298	32.6	67.4	51 765	17 823	14 939
Stokes County	44 711	9 080	9 080	–	35 631	1 655	33 976	20.3	79.7	37 223	7 242	4 059

U.S. Census Bureau, Census 2000

Table 4. **Population by Urban and Rural: 2000; and Population by Urban: 1990**—Con.

[For information concerning historical counts, see "User Notes." For information on nonsampling error and definitions, see text]

State County	2000									1990		
		Urban			Rural			Percent of total population			Urban	
	Total population	Total	In urbanized area	In urban cluster	Total	In place	Not in place	Urban	Rural	Total population	Current urban definition	1950-90 urban definition
COUNTY—Con.												
Surry County	71 219	21 557	–	21 557	49 662	4 016	45 646	30.3	69.7	61 704	20 856	10 876
Swain County	12 968	–	–	–	12 968	1 411	11 557	–	100.0	11 268	–	–
Transylvania County	29 334	11 031	–	11 031	18 303	657	17 646	37.6	62.4	25 520	11 125	5 388
Tyrrell County	4 149	–	–	–	4 149	819	3 330	–	100.0	3 856	–	–
Union County	123 677	62 039	58 217	3 822	61 638	17 849	43 789	50.2	49.8	r 84 210	30 697	30 026
Vance County	42 954	21 246	–	21 246	21 708	483	21 225	49.5	50.5	38 892	20 291	15 655
Wake County	627 846	553 705	540 582	13 123	74 141	3 309	70 832	88.2	11.8	r 426 301	339 150	322 251
Warren County	19 972	–	–	–	19 972	2 033	17 939	–	100.0	17 265	–	–
Washington County	13 723	4 727	–	4 727	8 996	1 175	7 821	34.4	65.6	13 997	4 665	4 328
Watauga County	42 695	17 151	–	17 151	25 544	1 897	23 647	40.2	59.8	36 952	15 265	12 915
Wayne County	113 329	62 772	57 915	4 857	50 557	5 224	45 333	55.4	44.6	104 666	65 118	64 811
Wilkes County	65 632	17 299	–	17 299	48 333	7 976	40 357	26.4	73.6	59 393	16 335	6 027
Wilson County	73 814	46 483	–	46 483	27 331	3 910	23 421	63.0	37.0	66 061	37 755	36 930
Yadkin County	36 348	5 058	–	5 058	31 290	1 966	29 324	13.9	86.1	30 488	4 996	2 525
Yancey County	17 774	–	–	–	17 774	1 623	16 151	–	100.0	15 419	–	–

Table 5. Population and Housing Units: 1980 to 2000; and Area Measurements and Density: 2000

[For information concerning historical counts, see "User Notes." Density computed using land area. For information on nonsampling error and definitions, see text]

State County County Subdivision Place	Population			Housing units			2000 area measurements in square miles		2000 average per square mile	
	2000	1990	1980	2000	1990	1980	Total area	Land area	Population	Housing units
The State	**8 049 313**	**r 6 632 448**	**5 880 095**	**3 523 944**	**r 2 818 072**	**2 274 196**	**53 818.51**	**48 710.88**	**165.2**	**72.3**
Alamance County	130 800	108 213	99 319	55 463	45 312	38 179	434.77	429.99	304.2	129.0
Township 1, Patterson	4 001	2 800	2 847	1 659	1 142	1 165	51.46	51.27	78.0	32.4
Township 2, Coble	3 390	3 231	2 909	1 517	1 343	1 073	30.83	30.18	112.3	50.3
Alamance village †	310	258	320	161	123	141	0.73	0.71	434.7	225.8
Township 3, Boone Station	18 926	14 895	13 606	7 427	5 487	4 677	26.04	25.69	736.6	289.1
Burlington city (part) †	5 815	4 449	3 908	2 516	1 859	1 426	3.77	3.77	1 543.4	667.8
Elon College town †	6 738	r 4 448	2 873	2 004	r 1 134	656	3.38	3.38	1 991.7	592.4
Gibsonville town (part) †	2 141	r 1 484	889	844	r 614	377	0.88	0.88	2 430.0	957.9
Glen Raven CDP (part) †	1 184	1 296	1 519	518	533	594	1.66	1.66	714.1	312.4
Township 4, Morton	5 084	4 501	4 300	2 096	1 773	1 573	37.20	37.10	137.0	56.5
Altamahaw-Ossipee CDP	996	1 076	(X)	436	468	(X)	2.32	2.31	430.8	188.6
Township 5, Faucette †	3 241	3 007	2 758	1 415	1 222	1 046	36.07	34.58	93.7	40.9
Haw River town (part) †	8	(X)	(X)	3	(X)	(X)	0.12	0.12	67.3	25.2
Township 6, Graham	22 827	19 327	17 651	9 632	8 240	6 941	18.78	18.56	1 229.6	518.8
Burlington city (part) †	7 412	6 089	6 609	2 943	2 595	2 551	3.50	3.46	2 143.6	851.1
Graham city (part) †	12 597	10 303	8 575	5 591	4 454	3 489	7.23	7.23	1 743.3	773.8
Haw River town (part) †	32	209	(X)	11	95	(X)	0.01	0.01	3 524.2	1 211.5
Township 7, Albright †	3 400	2 567	2 061	1 523	1 077	800	20.72	20.48	166.0	74.4
Township 8, Newlin †	5 192	3 296	2 786	2 145	1 368	1 040	66.30	65.92	78.8	32.5
Saxapahaw CDP (part)	478	458	(X)	205	176	(X)	2.78	2.65	180.4	77.4
Township 9, Thompson	7 125	4 809	3 053	2 917	1 897	1 105	35.34	34.92	204.0	83.5
Saxapahaw CDP (part)	940	720	(X)	372	273	(X)	2.76	2.60	361.7	143.1
Swepsonville town (part) †	859	(X)	(X)	378	(X)	(X)	0.96	0.92	929.6	409.1
Township 10, Melville	13 244	9 277	7 891	5 663	3 789	2 938	28.56	28.46	465.3	199.0
Mebane city (part) †	6 609	4 269	2 403	2 956	1 806	958	5.29	5.29	1 249.6	558.9
Swepsonville town (part) †	63	(X)	(X)	27	(X)	(X)	0.11	0.11	590.8	253.2
Woodlawn CDP (part) †	907	(X)	(X)	373	(X)	(X)	3.70	3.67	247.3	101.7
Township 11, Pleasant Grove	3 732	2 779	2 999	1 501	1 051	1 008	44.19	44.10	84.6	34.0
Green Level town (part) †	–	(X)	(X)	–	(X)	(X)	–	–	–	–
Township 12, Burlington	35 143	32 797	30 627	15 580	14 876	12 670	23.50	23.34	1 505.9	667.6
Burlington city (part) †	31 690	28 960	26 416	14 108	13 242	10 967	14.04	14.02	2 260.4	1 006.3
Glen Raven CDP (part) †	1 566	1 320	1 236	621	547	486	2.45	2.39	655.3	259.9
Township 13, Haw River †	5 495	4 927	5 831	2 388	2 047	2 143	15.77	15.38	357.4	155.3
Burlington city (part) †	–	–	333	–	–	109	0.03	0.03	–	–
Graham city (part) †	236	123	99	94	63	43	0.90	0.90	262.3	104.5
Green Level town (part) †	2 042	(X)	(X)	823	(X)	(X)	1.40	1.40	1 455.9	586.8
Haw River town (part) †	1 868	1 646	1 858	875	742	741	2.54	2.52	740.3	346.8
Woodlawn CDP (part) †	144	(X)	(X)	58	(X)	(X)	1.32	1.32	109.1	43.9
Alexander County †	33 603	27 544	24 999	14 098	11 197	9 386	263.14	260.18	129.2	54.2
Ellendale township †	3 482	3 047	2 743	1 417	1 199	994	40.87	40.84	85.3	34.7
Gwaltneys township †	2 130	1 860	1 698	881	751	630	43.37	43.37	49.1	20.3
Little River township †	1 373	630	540	576	256	202	28.47	28.47	48.2	20.2
Millers township †	1 924	1 162	982	764	455	369	25.39	25.03	76.9	30.5
Stony Point CDP (part)	38	(X)	(X)	10	(X)	(X)	0.07	0.07	550.4	144.8
Sharpes township †	4 988	4 076	3 627	2 105	1 640	1 368	26.77	26.75	186.5	78.7
Stony Point CDP (part)	1 168	1 131	1 150	511	461	430	2.33	2.33	500.4	218.9
Sugar Loaf township †	1 426	1 023	1 001	595	437	390	24.36	24.36	58.5	24.4
Taylorsville township †	9 461	8 334	8 199	4 021	3 352	2 999	37.29	37.18	254.4	108.1
Taylorsville town †	1 799	1 566	1 103	819	710	504	2.00	2.00	897.6	408.6
Wittenburg township †	8 819	7 412	6 209	3 739	3 107	2 434	36.61	34.18	258.0	109.4
Bethlehem CDP	3 713	3 186	(X)	1 549	1 310	(X)	8.91	7.59	488.9	204.0
Alleghany County	10 677	9 590	9 587	6 412	5 344	4 670	235.52	234.65	45.5	27.3
Cherry Lane township †	1 625	1 205	1 212	1 397	1 083	892	40.63	40.51	40.1	34.5
Cranberry township †	429	451	407	291	319	224	24.05	24.05	17.8	12.1
Gap Civil township †	4 177	3 676	3 640	2 147	1 712	1 521	49.64	49.21	84.9	43.6
Sparta town †	1 817	1 957	1 687	922	915	725	2.37	2.37	765.2	388.3
Glade Creek township †	1 935	2 134	2 321	1 053	1 078	1 035	38.75	38.71	50.0	27.2
Piney Creek township †	807	666	652	509	351	332	28.55	28.30	28.5	18.0
Prathers Creek township †	774	767	762	472	430	357	31.81	31.81	24.3	14.8
Whitehead township †	930	691	593	543	371	309	22.08	22.05	42.2	24.6
Anson County	25 275	23 474	25 649	10 221	9 255	9 074	537.13	531.57	47.5	19.2
Ansonville township	1 617	1 581	1 887	709	647	655	69.25	68.86	23.5	10.3
Ansonville town †	636	r 630	794	262	r 228	266	1.46	1.46	435.2	179.3
Burnsville township	1 604	1 402	1 319	701	583	494	48.93	48.89	32.8	14.3
Gulledge township	2 580	2 096	2 186	1 009	789	682	67.51	67.28	38.3	15.0
Lanesboro township	4 540	3 021	3 104	1 390	1 124	1 077	61.11	61.09	74.3	22.8
Peachland town †	554	r 505	506	213	r 186	180	0.99	0.99	561.4	215.8
Polkton town (part) †	1 195	662	762	336	260	266	2.72	2.72	439.2	123.5
Lilesville township	3 426	3 489	3 592	1 467	1 354	1 361	108.06	103.73	33.0	14.1
Lilesville town	459	468	588	202	201	215	1.00	1.00	460.1	202.5
Morven township	2 047	1 736	2 065	860	688	750	48.41	47.97	42.7	17.9
McFarlan town	89	98	133	44	43	52	0.93	0.93	96.0	47.5
Morven town †	579	590	765	249	255	287	1.08	1.08	534.1	229.7
Wadesboro township	9 039	9 761	11 103	3 913	3 910	3 907	73.15	73.08	123.7	53.5
Polkton town (part) †	–	(X)	(X)	–	(X)	(X)	–	–	–	–
Wadesboro town †	3 552	r 3 862	4 206	1 585	r 1 642	1 636	2.98	2.97	1 194.2	532.9
White Store township	422	388	393	172	160	148	60.71	60.65	7.0	2.8
Ashe County	24 384	22 209	22 325	13 268	11 119	9 525	426.78	426.13	57.2	31.1
Chestnut Hill township	624	535	442	393	300	211	19.35	19.09	32.7	20.6
Clifton township	1 635	1 691	1 784	864	780	716	30.00	30.00	54.5	28.8
Lansing town (part)	5	46	12	6	20	9	0.10	0.10	49.6	59.5
Creston township	786	670	748	399	326	293	25.81	25.80	30.5	15.5
Elk township	616	526	448	349	312	238	16.21	16.21	38.0	21.5
Grassy Creek township	444	386	402	273	230	190	14.75	14.72	30.2	18.5
Helton township	710	772	765	392	382	326	20.25	20.25	35.1	19.4
Horse Creek township	661	639	737	320	285	274	15.33	15.33	43.1	20.9
Lansing town (part)	–	–	–	–	–	–	0.03	0.03	–	–
Hurricane township	526	571	652	285	273	251	19.48	19.48	27.0	14.6
Jefferson township	4 107	3 691	3 625	2 016	1 608	1 427	29.84	29.64	138.6	68.0
Jefferson town (part) †	1 421	1 300	1 086	616	521	447	1.92	1.92	739.1	320.4
Laurel township †	418	452	522	235	209	208	13.36	13.36	31.3	17.6
North Fork township †	823	798	881	430	369	367	27.79	27.79	29.6	15.5
Obids township	1 400	1 132	1 102	939	764	655	22.62	22.59	62.0	41.6
Old Fields township †	1 816	1 562	1 412	1 095	815	599	19.30	19.30	94.1	56.7
West Jefferson town (part) †	–	(X)	(X)	–	(X)	(X)	–	–	–	–
Peak Creek township	1 168	970	1 118	648	576	520	40.40	40.29	29.0	16.1
Pine Swamp township	1 891	1 456	1 291	1 113	809	576	33.51	33.49	56.5	33.2

U.S. Census Bureau, Census 2000

Table 5. **Population and Housing Units: 1980 to 2000; and Area Measurements and Density: 2000**—Con.

[For information concerning historical counts, see "User Notes." Density computed using land area. For information on nonsampling error and definitions, see text]

State County County Subdivision Place	Population			Housing units			2000 area measurements in square miles		2000 average per square mile	
	2000	1990	1980	2000	1990	1980	Total area	Land area	Population	Housing units
The State—Con.										
Ashe County—Con.										
Piney Creek township	906	889	1 020	453	436	405	12.26	12.26	73.9	36.9
Lansing town (part)	146	125	182	77	72	80	0.25	0.25	576.6	304.1
Pond Mountain township	258	275	336	162	134	141	17.12	17.12	15.1	9.5
Walnut Hill township	1 497	1 222	1 268	781	575	496	23.35	23.35	64.1	33.4
West Jefferson township	4 098	3 972	3 772	2 121	1 936	1 632	26.06	26.06	157.3	81.4
Jefferson town (part) †	1	(X)	(X)	1	(X)	(X)	–	–	271.9	271.9
West Jefferson town (part) †	1 081	1 002	822	601	548	399	1.74	1.74	620.5	345.0
Avery County	17 167	14 867	14 409	11 911	8 923	7 075	247.21	247.00	69.5	48.2
Altamont township †	1 223	(X)	(X)	623	(X)	(X)	16.24	16.24	75.3	38.4
Crossnore town	242	271	297	119	107	110	0.44	0.44	548.8	269.9
Banner Elk township †	2 654	(X)	(X)	3 121	(X)	(X)	27.76	27.73	95.7	112.5
Banner Elk town †	811	933	1 087	290	229	243	1.19	1.19	679.8	243.1
Beech Mountain town (part)	13	7	(X)	336	56	(X)	1.57	1.57	8.3	213.9
Seven Devils town (part) †	17	20	7	96	118	26	0.66	0.66	25.9	146.2
Sugar Mountain village (part) †	226	(X)	(X)	1 212	(X)	(X)	2.31	2.31	97.9	525.1
Beech Mountain township †	689	(X)	(X)	328	(X)	(X)	13.41	13.41	51.4	24.5
Carey's Flat township †	177	(X)	(X)	194	(X)	(X)	43.64	43.64	4.1	4.4
Cranberry township †	550	(X)	(X)	256	(X)	(X)	8.52	8.52	64.5	30.0
Elk Park township †	1 146	(X)	(X)	548	(X)	(X)	9.62	9.62	119.1	57.0
Elk Park town	459	486	535	237	220	210	0.70	0.70	659.2	340.3
Frank township †	307	(X)	(X)	140	(X)	(X)	2.56	2.56	119.9	54.7
Heaton township †	427	(X)	(X)	216	(X)	(X)	5.49	5.49	77.8	39.4
Hughes township †	446	(X)	(X)	223	(X)	(X)	4.38	4.38	101.9	50.9
Ingalls township †	2 388	(X)	(X)	544	(X)	(X)	21.83	21.83	109.4	24.9
Linville township †	605	(X)	(X)	1 166	(X)	(X)	17.09	16.98	35.6	68.7
Grandfather village	73	34	(X)	377	28	(X)	1.54	1.50	48.6	251.2
Sugar Mountain village (part) †	–	(X)	(X)	–	(X)	(X)	0.13	0.13	–	–
Minneapolis township †	429	(X)	(X)	244	(X)	(X)	9.04	9.04	47.5	27.0
Montezuma township †	629	(X)	(X)	318	(X)	(X)	6.70	6.70	93.9	47.5
Newland No. 1 township †	1 226	(X)	(X)	685	(X)	(X)	8.49	8.49	144.5	80.7
Newland town (part)	349	(X)	(X)	164	(X)	(X)	0.32	0.32	1 083.0	508.9
Newland No. 2 township †	1 079	(X)	(X)	582	(X)	(X)	7.63	7.63	141.4	76.3
Newland town (part)	355	(X)	(X)	199	(X)	(X)	0.35	0.35	1 009.1	565.6
Pineola township †	1 407	(X)	(X)	1 854	(X)	(X)	11.23	11.16	126.1	166.2
Plumtree township †	729	(X)	(X)	368	(X)	(X)	13.97	13.97	52.2	26.3
Pyatte township †	498	(X)	(X)	234	(X)	(X)	5.61	5.61	88.8	41.7
Roaring Creek township †	558	(X)	(X)	267	(X)	(X)	13.99	13.99	39.9	19.1
Beaufort County †	44 958	42 283	40 355	22 139	19 598	17 172	958.69	827.97	54.3	26.7
Bath township †	4 366	3 797	3 472	2 637	2 434	1 960	165.24	110.41	39.5	23.9
Bath town †	275	154	207	150	108	121	1.05	0.36	759.0	414.0
Chocowinity township	7 664	6 489	6 241	3 722	2 968	2 580	173.50	159.88	47.9	23.3
Chocowinity town †	733	624	644	330	271	277	1.00	1.00	733.5	330.2
River Road CDP (part)	–	–	(X)	–	–	(X)	0.12	–	–	–
Long Acre township †	8 521	7 845	8 423	3 947	3 448	3 333	116.33	110.57	77.1	35.7
River Road CDP (part)	4 094	3 892	(X)	1 946	1 799	(X)	9.41	7.08	578.5	275.0
Washington city (part) †	224	(X)	(X)	97	(X)	(X)	0.27	0.27	824.3	357.0
Washington Park town	440	r 486	514	218	r 227	213	0.26	0.26	1 664.9	824.9
Pantego township †	6 894	6 925	5 417	3 270	2 956	2 160	198.21	183.86	37.5	17.8
Belhaven town	1 968	2 269	2 430	1 015	980	961	1.90	1.50	1 313.4	677.4
Pantego town	170	171	185	78	86	82	0.80	0.80	212.3	97.4
Richland township	3 381	3 543	3 898	2 264	2 088	2 078	208.94	167.34	20.2	13.5
Aurora town †	583	654	698	316	296	302	1.04	0.95	615.8	333.8
Washington township †	14 132	13 684	12 904	6 299	5 704	5 061	96.48	95.90	147.4	65.7
Washington city (part) †	9 359	r 9 160	8 418	4 302	r 3 921	3 395	6.56	6.22	1 503.6	691.2
Bertie County †	19 773	20 388	21 024	9 050	8 331	7 902	741.22	699.19	28.3	12.9
Colerain township †	3 320	3 428	3 981	1 528	1 478	1 518	86.32	80.85	41.1	18.9
Colerain town	221	r 241	284	121	r 125	130	0.27	0.27	821.1	449.5
Powellsville town (part) †	239	81	312	122	36	150	0.30	0.30	791.9	404.2
Indian Woods township †	583	640	762	268	248	250	40.06	39.77	14.7	6.7
Merry Hill township †	965	1 144	983	508	482	385	90.62	70.68	13.7	7.2
Mitchells township †	2 441	2 766	2 579	1 090	1 076	1 011	65.77	65.77	37.1	16.6
Aulander town	888	1 209	1 214	412	493	504	1.48	1.48	601.4	279.0
Powellsville town (part) †	20	22	8	14	13	4	0.06	0.06	339.1	237.4
Roxobel township †	1 780	1 569	1 638	741	644	625	58.92	58.73	30.3	12.6
Kelford town	245	204	254	116	103	119	0.51	0.51	481.3	227.9
Lewiston Woodville town (part) †	6	1	(X)	3	2	(X)	0.02	0.02	257.0	128.5
Roxobel town	263	244	278	121	124	119	1.03	1.03	254.7	117.2
Snake Bite township †	1 277	1 204	1 194	540	456	376	66.52	66.52	19.2	8.1
Whites township †	1 395	1 578	1 677	779	660	658	74.74	63.59	21.9	12.3
Windsor township †	6 558	6 322	6 589	2 973	2 622	2 508	154.76	151.75	43.2	19.6
Askewville town †	180	201	227	85	83	85	0.59	0.59	305.1	144.1
Windsor town †	2 283	r 2 209	2 126	1 080	r 979	882	2.47	2.47	925.6	437.9
Woodville township †	1 454	1 737	1 621	623	665	571	103.51	101.55	14.3	6.1
Lewiston Woodville town (part) †	607	787	(X)	280	322	(X)	1.96	1.95	311.4	143.6
Bladen County	32 278	28 663	30 491	15 316	12 685	11 427	887.13	874.94	36.9	17.5
Abbotts township †	1 047	1 173	1 031	457	472	395	28.04	28.04	37.3	16.3
Bethel township	3 423	2 842	3 650	1 536	1 195	1 301	43.38	42.94	79.7	35.8
Dublin town	250	246	477	113	113	185	0.43	0.43	575.2	260.0
Bladenboro township †	5 704	5 362	4 947	2 631	2 267	1 937	63.90	63.68	89.6	41.3
Bladenboro town †	1 718	1 821	1 428	832	821	601	2.18	2.18	789.5	382.3
Butters CDP †	261	(X)	(X)	119	(X)	(X)	1.31	1.30	201.1	91.7
Brown Marsh township †	1 942	1 911	2 028	876	768	724	33.79	33.74	57.6	26.0
Clarkton town	705	739	664	321	291	263	1.12	1.12	630.1	286.9
Carvers Creek township †	2 071	2 035	1 999	897	809	755	74.71	74.06	28.0	12.1
East Arcadia town	524	468	461	209	174	164	2.18	2.18	240.5	95.9
Central township †	1 124	996	978	490	399	320	33.56	32.37	34.7	15.1
Colly township †	1 870	1 462	2 320	1 686	1 314	1 101	94.67	91.74	20.4	18.4
White Lake town	529	390	968	1 060	816	602	2.52	0.89	593.1	1 188.5
Cypress Creek township †	894	718	733	378	297	273	45.19	45.12	19.8	8.4
Elizabethtown township †	6 778	5 921	5 978	2 990	2 497	2 156	71.32	70.54	96.1	42.4
Elizabethtown town †	3 698	3 704	3 551	1 688	1 586	1 347	4.62	4.59	805.9	367.9
Frenches Creek township †	784	731	943	431	366	362	81.03	80.39	9.8	5.4
Kelly CDP †	454	(X)	(X)	244	(X)	(X)	11.58	11.58	39.2	21.1
Hollow township	1 902	1 611	1 848	859	637	626	45.86	45.48	41.8	18.9
Tar Heel town †	70	115	118	36	46	46	0.23	0.23	310.9	159.9
Lake Creek township †	663	604	675	316	319	268	78.94	76.67	8.6	4.1
Turnbull township †	736	475	483	319	175	179	48.95	48.95	15.0	6.5

Table 5. **Population and Housing Units: 1980 to 2000; and Area Measurements and Density: 2000**—Con.

[For information concerning historical counts, see "User Notes." Density computed using land area. For information on nonsampling error and definitions, see text]

State County County Subdivision Place	Population			Housing units			2000 area measurements in square miles		2000 average per square mile	
	2000	1990	1980	2000	1990	1980	Total area	Land area	Population	Housing units
The State—Con.										
Bladen County—Con.										
White Oak township †	1 765	1 210	1 237	763	507	450	82.32	80.15	22.0	9.5
White Oak CDP †	304	(X)	(X)	120	(X)	(X)	4.88	4.88	62.3	24.6
Whites Creek township †	1 575	1 612	1 641	687	663	580	61.47	61.08	25.8	11.2
Brunswick County	73 143	50 985	35 777	51 431	37 114	21 551	1 050.01	854.79	85.6	60.2
Lockwoods Folly township	16 100	10 705	7 361	13 976	10 084	5 636	251.28	219.90	73.2	63.6
Holden Beach town	787	626	232	2 062	1 624	1 027	3.44	2.97	265.3	695.2
St. James town (part) †	804	(X)	(X)	618	(X)	(X)	3.15	3.15	255.6	196.5
Shallotte town (part) †	491	433	475	153	168	189	2.60	2.59	189.5	59.1
Varnamtown town	481	404	(X)	235	208	(X)	1.04	1.00	480.2	234.6
Northwest township	9 319	7 454	6 143	3 888	2 917	2 450	78.94	77.56	120.2	50.1
Belville town (part) †	–	–	–	–	–	–	–	–	–	–
Leland town (part) †	1 412	1 559	(X)	647	643	(X)	1.56	1.51	932.8	427.4
Navassa town †	479	445	439	191	144	149	2.51	2.45	195.3	77.9
Northwest city †	671	(X)	(X)	293	(X)	(X)	6.14	6.14	109.2	47.7
Sandy Creek town	246	243	(X)	105	82	(X)	0.60	0.60	411.2	175.5
Shallotte township	18 420	11 818	6 540	15 502	10 826	4 702	152.06	116.57	158.0	133.0
Calabash town †	711	1 210	128	508	786	69	1.51	1.42	501.5	358.3
Carolina Shores town †	1 482	(X)	(X)	838	(X)	(X)	1.38	1.38	1 073.8	607.2
Ocean Isle Beach town †	426	523	143	2 507	1 915	412	4.37	3.43	124.2	731.0
Shallotte (part) †	890	532	205	444	245	79	2.73	2.73	326.5	162.9
Sunset Beach town †	1 824	311	304	2 983	1 066	547	5.77	5.05	360.9	590.3
Smithville township	12 019	9 488	6 838	10 611	8 506	5 436	199.31	78.99	152.2	134.3
Bald Head Island village	173	78	(X)	599	394	(X)	5.79	4.29	40.3	139.5
Caswell Beach town †	370	175	110	571	439	93	4.15	3.07	120.7	186.3
Oak Island town †	6 571	(X)	(X)	6 651	(X)	(X)	9.12	7.97	824.8	834.8
St. James town (part) †	–	(X)	(X)	–	(X)	(X)	0.33	0.33	–	–
Southport city †	2 351	2 369	2 824	1 292	1 166	1 207	2.26	2.22	1 059.0	582.0
Town Creek township	14 426	9 260	6 871	6 235	3 844	2 575	240.18	233.66	61.7	26.7
Belville town (part) †	285	66	102	142	33	67	4.10	4.04	70.6	35.2
Boiling Spring Lakes city †	2 972	1 650	998	1 409	824	460	23.32	22.60	131.5	62.3
Bolivia town	148	228	252	77	100	110	0.66	0.66	224.7	116.9
Leland town (part) †	526	242	(X)	272	107	(X)	2.49	2.49	211.1	109.2
Waccamaw township	2 859	2 260	2 024	1 219	937	752	128.24	128.11	22.3	9.5
Shallotte town (part) †	–	(X)	(X)	–	(X)	(X)	0.07	0.07	–	–
Buncombe County †	206 330	r 174 819	160 934	93 973	r 77 950	66 131	659.80	655.99	314.5	143.3
Asheville city †	68 889	r 61 855	54 022	33 567	r 29 863	23 383	41.31	40.92	1 683.4	820.3
Asheville township †	11 881	71 247	70 889	5 273	33 514	30 101	26.92	26.62	446.4	198.1
Avery Creek township †	5 507	4 653	4 237	2 479	1 839	1 532	29.22	28.95	190.3	85.6
Avery Creek CDP	1 405	1 144	(X)	584	424	(X)	1.72	1.72	818.8	340.3
Bent Creek CDP †	1 389	1 487	(X)	583	556	(X)	2.22	2.21	627.6	263.4
Biltmore Forest town †	1 440	r 1 324	1 499	653	r 605	584	2.91	2.91	494.5	224.2
Black Mountain town †	7 511	r 5 533	4 083	3 703	r 2 549	1 746	6.46	6.44	1 165.7	574.7
Black Mountain township †	4 163	10 840	9 812	1 836	5 223	4 512	47.31	46.72	89.1	39.3
Swannanoa CDP (part) †	857	549	330	260	184	75	0.70	0.66	1 295.8	393.1
Broad River township †	1 542	1 070	851	829	569	491	43.00	43.00	35.9	19.3
Fairview township †	9 593	6 544	4 813	3 889	2 601	1 903	47.83	47.77	200.8	81.4
Fairview CDP †	2 495	1 830	(X)	971	718	(X)	6.21	6.21	401.6	156.3
Flat Creek township †	4 601	3 602	2 654	1 902	1 326	1 059	21.26	21.26	216.4	89.5
French Broad township †	5 597	3 940	2 419	2 097	1 438	985	23.34	22.65	247.1	92.6
Ivy township †	3 669	2 757	2 572	1 581	1 182	1 004	61.07	61.07	60.1	25.9
Leicester township †	15 702	11 445	9 543	6 504	4 560	3 582	66.94	66.78	235.1	97.4
Limestone township †	13 874	16 007	12 475	6 124	7 370	5 178	28.59	27.77	499.7	220.6
Royal Pines CDP †	5 334	4 418	(X)	2 303	1 865	(X)	3.04	3.04	1 753.0	756.9
Lower Hominy township †	7 767	8 760	9 011	3 536	3 683	3 359	20.81	20.57	377.6	171.9
Montreat town	630	r 682	741	572	516	505	2.78	2.77	227.3	206.3
Reems Creek township †	8 706	9 458	8 610	3 890	4 045	3 407	39.37	39.36	221.2	98.8
Sandy Mush township †	1 351	1 003	686	630	422	255	34.17	34.17	39.5	18.4
Swannanoa township †	13 547	12 666	12 525	5 813	5 603	4 845	48.97	48.89	277.1	118.9
Swannanoa CDP (part) †	3 275	2 989	5 256	1 514	1 314	2 083	5.70	5.70	574.5	265.6
Upper Hominy township †	14 782	10 829	9 837	6 493	4 576	3 918	61.37	61.35	240.9	105.8
Weaverville town †	2 416	2 107	1 495	1 081	928	612	2.54	2.53	954.2	426.9
Woodfin town †	3 162	2 736	3 260	1 521	1 329	1 253	3.63	3.49	905.2	435.4
Burke County	89 148	r 75 740	72 504	37 427	r 31 574	27 533	514.89	506.72	175.9	73.9
Drexel township	6 790	6 131	5 143	2 951	2 535	2 025	12.12	11.61	584.7	254.1
Drexel town †	1 938	1 746	1 392	811	727	585	1.40	1.40	1 383.9	579.1
Valdese town (part) †	82	36	–	25	13	–	0.24	0.24	345.6	105.4
Icard township	16 753	14 060	13 791	7 050	5 659	5 064	57.53	56.48	296.6	124.8
Connelly Springs town (part) †	643	261	(X)	258	114	(X)	1.23	1.23	521.5	209.3
Hickory city (part) †	63	79	73	25	15	25	0.80	0.80	78.5	31.2
Hildebran town †	1 472	r 786	628	626	r 344	258	2.24	2.24	657.4	279.6
Icard CDP †	2 734	2 553	2 484	1 198	1 060	917	3.94	3.93	696.4	305.1
Long View town (part) †	709	r 268	310	333	r 127	128	0.59	0.59	1 202.5	564.8
Rhodhiss town (part) †	327	226	300	167	100	104	0.63	0.59	551.2	281.5
Jonas Ridge township	739	659	765	605	524	459	29.02	29.02	25.5	20.8
Linville township	1 442	1 131	1 422	796	637	738	46.54	41.10	35.1	19.4
Lovelady township	8 917	8 005	8 083	3 920	3 538	3 249	22.65	22.19	401.8	176.7
Connelly Springs town (part) †	1 171	1 088	(X)	494	463	(X)	2.36	2.36	496.4	209.4
Rutherford College town †	1 293	1 126	1 108	570	486	438	2.28	2.28	568.0	250.4
Valdese town (part) †	4 403	3 878	3 364	1 967	1 782	1 410	5.22	5.21	845.6	377.8
Lower Creek township	3 019	2 079	1 957	1 159	812	688	21.53	21.42	141.0	54.1
Lower Fork township	3 250	2 364	1 896	1 376	980	718	59.95	59.94	54.2	23.0
Morganton township	28 365	24 730	24 072	11 513	10 415	8 869	59.85	59.69	475.2	192.9
Morganton city (part) †	15 661	13 623	13 507	6 601	5 979	5 140	14.82	14.82	1 056.6	445.3
Salem CDP †	2 923	2 271	2 823	962	949	895	4.22	4.22	692.3	227.9
Quaker Meadows township †	6 664	5 827	5 237	2 702	2 299	1 905	36.60	36.59	182.1	73.8
Morganton city (part) †	1 228	1 163	8	522	459	3	2.29	2.29	535.5	227.6
Silver Creek township	10 002	8 228	8 008	3 974	3 151	2 990	53.88	53.87	185.7	73.8
Glen Alpine town †	1 090	563	645	443	248	256	1.85	1.85	588.0	239.0
Morganton city (part) †	421	299	248	190	120	86	1.05	1.05	401.9	181.4
Smoky Creek township	847	665	471	351	251	180	10.00	9.60	88.2	36.6
Upper Creek township	1 354	1 014	811	601	430	324	78.66	78.64	17.2	7.6
Upper Fork township	1 006	851	848	429	344	324	26.58	26.58	37.9	16.1
Cabarrus County	131 063	98 935	85 895	52 848	39 713	32 468	364.98	364.39	359.7	145.0
Township 1, Harrisburg †	13 709	8 110	5 987	5 094	2 996	2 027	43.92	43.92	312.1	116.0
Concord city (part) †	500	(X)	(X)	214	(X)	(X)	1.26	1.26	397.7	170.2
Harrisburg town (part) †	4 449	1 625	1 433	1 592	624	482	5.65	5.65	788.1	282.0

U.S. Census Bureau, Census 2000

Table 5. **Population and Housing Units: 1980 to 2000; and Area Measurements and Density: 2000**—Con.

[For information concerning historical counts, see "User Notes." Density computed using land area. For information on nonsampling error and definitions, see text]

State County County Subdivision Place	Population			Housing units			2000 area measurements in square miles		2000 average per square mile	
	2000	1990	1980	2000	1990	1980	Total area	Land area	Population	Housing units
The State—Con.										
Cabarrus County—Con.										
Township 2, Poplar Tent †	20 447	11 108	8 076	7 770	4 149	3 026	38.48	38.47	531.5	202.0
Concord city (part) †	18 150	969	(X)	6 764	328	(X)	27.50	27.50	660.0	246.0
Harrisburg town (part) †	44	(X)	(X)	22	(X)	(X)	0.61	0.61	72.3	36.1
Kannapolis city (part) †	320	(X)	(X)	131	(X)	(X)	0.90	0.90	354.8	145.3
Township 3, Odell †	4 203	3 001	2 374	1 577	1 068	801	28.48	28.48	147.6	55.4
Kannapolis city (part) †	–	(X)	(X)	–	(X)	(X)	0.21	0.21	–	–
Township 4, Kannapolis †	36 694	30 659	29 628	15 889	13 050	11 569	33.42	33.15	1 107.0	479.4
Concord city (part) †	7 430	2 743	(X)	3 231	1 305	(X)	5.09	5.09	1 458.9	634.4
Kannapolis city (part) †	27 386	r 21 241	(X)	11 850	r 9 139	(X)	23.34	23.08	1 186.6	513.4
Township 5, New Gilead †	3 463	3 365	2 852	1 377	1 263	951	23.87	23.72	146.0	58.1
Concord city (part) †	259	182	(X)	88	57	(X)	0.56	0.56	464.4	157.8
Kannapolis city (part) †	184	(X)	(X)	76	(X)	(X)	0.84	0.74	247.9	102.4
Township 6, Rimertown †	2 232	1 743	1 575	877	652	547	25.71	25.71	86.8	34.1
Township 7, Gold Hill †	1 270	991	746	507	385	289	26.79	26.78	47.4	18.9
Township 8, Mount Pleasant †	5 110	4 733	4 022	1 981	1 769	1 459	31.33	31.33	163.1	63.2
Concord city (part) †	5	(X)	(X)	1	(X)	(X)	–	–	1 353.5	270.7
Mount Pleasant town †	1 259	1 027	1 210	521	447	497	1.40	1.40	900.7	372.7
Township 9, Georgeville †	2 860	2 178	1 384	1 079	819	506	29.58	29.47	97.0	36.6
Township 10, Midland †	5 082	4 123	3 503	2 018	1 606	1 276	45.57	45.55	111.6	44.3
Locust city (part) †	–	(X)	(X)	–	(X)	(X)	0.46	0.46	–	–
Township 11, Central Cabarrus †	16 633	11 922	8 806	6 622	4 651	3 199	29.47	29.43	565.2	225.0
Concord city (part) †	10 273	6 451	(X)	4 130	2 621	(X)	8.79	8.79	1 168.2	469.7
Township 12, Concord †	19 360	17 002	16 942	8 057	7 305	6 818	8.38	8.37	2 311.7	962.0
Concord city (part) †	19 360	17 002	16 942	8 057	7 305	6 818	8.38	8.37	2 311.7	962.0
Caldwell County	77 415	70 709	67 746	33 430	29 454	25 557	474.29	471.60	164.2	70.9
Globe township	460	360	334	374	359	241	41.27	41.27	11.1	9.1
Blowing Rock town (part)	35	14	41	53	56	44	0.27	0.27	132.0	199.9
Hudson township	10 701	10 411	10 026	4 448	4 118	3 572	18.57	18.56	576.5	239.6
Cajah's Mountain town (part) †	969	938	(X)	305	293	(X)	0.93	0.93	1 041.5	327.8
Hudson town †	3 078	2 819	2 888	1 400	1 188	1 057	3.67	3.67	839.3	381.8
Lenoir city (part) †	310	257	322	138	134	118	0.36	0.36	853.2	379.8
Sawmills town (part) †	2 557	2 012	(X)	995	761	(X)	2.84	2.83	903.7	351.7
Johns River township	1 436	1 654	1 335	664	700	567	43.24	43.24	33.2	15.4
Kings Creek township	1 792	1 711	1 408	739	679	518	33.86	33.86	52.9	21.8
Lenoir township	19 477	18 296	18 750	8 324	7 552	6 852	49.00	49.00	397.5	169.9
Cajah's Mountain town (part) †	380	394	(X)	163	155	(X)	0.50	0.50	759.5	325.8
Gamewell town †	3 644	3 357	(X)	1 615	1 359	(X)	7.94	7.94	458.8	203.3
Lenoir city (part) †	8 093	7 019	7 041	3 570	3 111	2 789	7.56	7.56	1 070.2	472.1
Little River township	4 186	3 354	2 782	1 756	1 347	1 001	55.30	55.29	75.7	31.8
Cedar Rock village (part) †	35	(X)	(X)	12	(X)	(X)	0.21	0.21	165.8	56.8
Lovelady township	15 359	12 324	10 734	6 362	5 161	4 101	43.43	41.16	373.1	154.6
Granite Falls town †	4 612	3 253	2 580	1 849	1 366	986	4.32	4.27	1 080.4	433.1
Hickory city (part) †	14	(X)	(X)	8	(X)	(X)	0.79	0.79	17.7	10.1
Northlakes CDP †	1 390	1 219	(X)	535	502	(X)	1.90	1.49	932.2	358.8
Rhodhiss town (part) †	39	412	427	21	150	136	0.42	0.38	101.5	54.7
Sawmills town (part) †	2 364	2 076	(X)	1 050	837	(X)	3.42	3.42	691.1	307.0
Lower Creek township	12 490	11 941	12 061	5 495	5 064	4 730	36.37	36.36	343.5	151.1
Cedar Rock village (part) †	280	(X)	(X)	114	(X)	(X)	0.90	0.90	310.7	126.5
Lenoir city (part) †	8 390	6 916	6 385	3 753	3 093	2 604	8.64	8.64	971.1	434.4
Mulberry township	957	924	1 111	441	388	408	34.72	34.72	27.6	12.7
North Catawba township	6 699	5 912	5 506	2 783	2 281	2 014	15.90	15.50	432.1	179.5
Cajah's Mountain town (part) †	1 334	1 097	(X)	575	425	(X)	1.63	1.63	819.9	353.4
Patterson township	2 461	2 534	2 510	1 171	1 126	980	36.14	36.14	68.1	32.4
Blowing Rock town (part)	18	30	22	38	48	47	0.11	0.11	160.9	339.7
Wilson Creek township	96	57	67	306	158	153	18.12	18.12	5.3	16.9
Yadkin Valley township	1 301	1 231	1 122	567	521	420	48.37	48.37	26.9	11.7
Camden County	6 885	5 904	5 829	2 973	2 466	2 148	305.70	240.68	28.6	12.4
Courthouse township †	2 626	2 086	2 046	1 093	833	735	56.86	53.11	49.4	20.6
Elizabeth City city (part) †	–	29	–	–	20	–	0.29	0.09	–	–
Shiloh township †	1 941	1 731	1 717	881	787	668	130.49	69.22	28.0	12.7
South Mills township †	2 318	2 087	2 066	999	846	745	118.35	118.35	19.6	8.4
Carteret County †	59 383	r 52 553	41 092	40 947	r 34 574	23 740	1 340.53	519.84	114.2	78.8
Atlantic township	817	808	810	452	426	399	38.01	11.94	68.4	37.8
Beaufort township †	7 665	7 563	6 992	3 971	3 628	2 897	58.28	44.18	173.5	89.9
Beaufort town †	3 771	3 808	3 826	2 187	2 085	1 772	3.55	2.74	1 374.4	797.1
Cedar Island township	324	316	333	200	171	146	246.04	22.60	14.3	8.9
Davis township †	412	459	492	232	222	223	140.66	62.89	6.6	3.7
Harkers Island township	1 525	1 761	1 910	1 109	1 050	925	106.14	11.39	133.9	97.4
Harkers Island CDP	1 525	1 759	1 901	1 109	1 036	924	3.85	2.55	598.4	435.2
Harlowe township †	1 272	1 072	956	601	461	373	30.36	26.10	48.7	23.0
Marshallberg township	528	565	580	313	296	271	3.43	1.41	374.1	221.8
Merrimon township	657	469	426	385	281	209	113.43	67.06	9.8	5.7
Morehead township	23 748	21 836	15 803	18 476	16 318	10 765	117.78	36.46	651.3	506.7
Atlantic Beach town †	1 781	1 938	941	4 728	4 599	2 351	2.36	2.14	831.0	2 206.0
Emerald Isle town (part)	73	129	85	406	373	285	0.27	0.27	273.1	1 518.9
Indian Beach town †	95	153	54	1 218	827	636	1.50	0.59	159.9	2 049.9
Morehead City town †	7 691	6 046	4 359	4 296	3 206	1 979	5.66	5.10	1 507.6	842.1
Newport town (part) †	12	(X)	(X)	6	(X)	(X)	0.76	0.76	15.8	7.9
Pine Knoll Shores town †	1 524	1 360	646	2 049	1 542	684	2.36	2.28	668.9	899.4
Newport township †	8 326	7 112	5 469	3 307	2 822	2 146	63.62	63.13	131.9	52.4
Newport town (part) †	3 337	2 516	1 883	1 226	920	647	6.60	6.58	506.9	186.2
Portsmouth township	4	–	–	1	–	14	109.66	6.01	0.7	0.2
Sea Level township	461	521	540	186	171	173	35.01	11.39	40.5	16.3
Smyrna township	679	651	637	333	292	262	61.22	21.96	30.9	15.2
Stacy township †	206	264	322	128	132	124	35.97	16.15	12.8	7.9
Straits township	2 686	2 115	1 520	1 343	1 028	686	44.44	36.82	72.9	36.5
White Oak township †	10 073	7 044	4 302	9 910	7 278	4 127	136.49	80.35	125.4	123.3
Bogue town †	590	(X)	(X)	259	(X)	(X)	2.91	2.69	219.5	96.3
Cape Carteret town †	1 214	r 1 013	944	711	r 582	420	2.52	2.37	511.5	299.6
Cedar Point town †	929	628	(X)	893	631	(X)	2.43	2.43	381.8	367.0
Emerald Isle town (part)	3 415	2 305	780	5 611	4 201	2 111	5.01	4.98	686.4	1 127.8
Peletier town †	487	(X)	(X)	282	(X)	(X)	3.29	3.29	148.2	85.8
Caswell County †	23 501	20 693	20 705	9 601	8 254	7 656	428.43	424.67	55.3	22.6
Anderson township †	2 258	2 189	1 799	885	807	655	45.73	45.66	49.5	19.4
Dan River township †	2 644	2 361	2 514	1 133	989	934	48.82	48.44	54.6	23.4
Hightowers township †	1 557	1 363	1 519	674	542	607	50.88	50.16	31.0	13.4
Leasburg township †	1 256	1 318	1 302	555	551	559	42.75	42.50	29.6	13.1

U.S. Census Bureau, Census 2000

Table 5. **Population and Housing Units: 1980 to 2000; and Area Measurements and Density: 2000**—Con.

[For information concerning historical counts, see "User Notes." Density computed using land area. For information on nonsampling error and definitions, see text]

State County County Subdivision Place	Population			Housing units			2000 area measurements in square miles		2000 average per square mile	
	2000	1990	1980	2000	1990	1980	Total area	Land area	Population	Housing units
The State—Con.										
Caswell County †—Con.										
Locust Hill township †	2 419	1 903	2 071	953	715	677	48.03	47.99	50.4	19.9
Milton township †	2 298	2 451	2 733	1 010	1 019	1 037	43.01	41.97	54.8	24.1
Milton town †	132	185	235	86	97	103	0.38	0.38	346.8	226.0
Pelham township †	3 470	3 498	3 332	1 567	1 421	1 205	44.49	44.37	78.2	35.3
Stoney Creek township †	3 725	2 562	2 542	1 518	965	913	53.87	53.82	69.2	28.2
Yanceyville township †	3 874	3 048	2 893	1 306	1 245	1 069	50.84	49.75	77.9	26.3
Yanceyville town †	2 091	1 973	(X)	748	794	(X)	4.68	4.64	450.9	161.3
Catawba County	141 685	118 412	105 208	59 919	49 192	40 731	413.51	399.97	354.2	149.8
Bandy's township †	4 358	3 343	2 804	1 798	1 303	1 010	44.09	44.08	98.9	40.8
Caldwell township †	7 214	5 452	4 771	2 889	2 083	1 694	35.71	35.66	202.3	81.0
Maiden town (part) †	544	557	430	203	200	139	0.79	0.76	719.4	268.5
Catawba township †	7 724	6 465	5 429	3 191	2 483	1 975	52.53	50.42	153.2	63.3
Catawba town †	698	r 539	509	285	r 221	197	2.34	2.29	305.3	124.7
Lake Norman of Catawba CDP (part) †	255	(X)	(X)	176	(X)	(X)	2.73	2.07	122.9	84.8
Sherrills Ford CDP (part) †	119	(X)	(X)	46	(X)	(X)	0.70	0.70	171.0	66.1
Clines township †	21 780	16 074	13 144	8 567	6 326	5 009	62.65	60.67	359.0	141.2
Claremont city (part) †	1 038	980	880	492	427	361	2.40	2.40	431.7	204.6
Conover city (part) †	1 893	1 033	787	678	352	256	2.98	2.98	634.8	227.4
Hickory city (part) †	967	183	(X)	333	67	(X)	1.20	1.20	808.0	278.2
St. Stephens CDP (part) †	2 865	2 526	2 447	1 079	998	865	3.36	3.34	856.7	322.7
Hickory township †	59 448	52 777	48 059	25 623	22 377	18 638	69.13	68.04	873.7	376.6
Brookford town †	434	451	467	212	205	199	0.55	0.55	789.9	385.8
Conover city (part) †	87	101	(X)	45	45	(X)	0.79	0.79	109.7	56.7
Hickory city (part) †	36 166	27 990	20 684	16 196	12 602	8 604	24.94	24.93	1 450.4	649.5
Long View town (part) †	4 013	r 3 085	3 277	1 832	r 1 384	1 337	2.94	2.94	1 366.8	623.9
Mountain View CDP †	3 768	3 697	(X)	1 404	1 311	(X)	4.82	4.82	781.4	291.2
St. Stephens CDP (part) †	6 574	6 208	8 350	2 604	2 362	2 871	6.82	6.47	1 016.7	402.7
Jacobs Fork township †	4 682	3 498	2 785	1 846	1 340	998	40.01	39.97	117.2	46.2
Maiden town (part) †	38	(X)	(X)	16	(X)	(X)	0.63	0.63	60.0	25.3
Newton city (part) †	70	(X)	(X)	26	(X)	(X)	0.25	0.25	281.7	104.6
Mountain Creek township †	6 916	4 984	3 508	3 622	2 871	2 235	50.71	42.50	162.7	85.2
Lake Norman of Catawba CDP (part) †	4 489	(X)	(X)	2 600	(X)	(X)	25.08	17.05	263.3	152.5
Sherrills Ford CDP (part) †	822	3 185	(X)	337	2 061	(X)	7.08	7.08	116.0	47.6
Newton township †	29 563	25 819	24 708	12 383	10 409	9 172	58.68	58.62	504.3	211.2
Claremont city (part) †	–	–	(X)	–	–	(X)	0.10	0.10	–	–
Conover city (part) †	4 624	4 331	3 458	2 156	1 844	1 289	6.46	6.46	716.0	333.8
Hickory city (part) †	12	49	(X)	9	17	(X)	0.34	0.34	35.1	26.3
Maiden town (part) †	2 700	2 017	2 144	1 039	823	815	3.32	3.32	812.5	312.6
Newton city (part) †	12 490	r 9 077	7 624	5 342	r 3 896	3 030	12.75	12.72	981.8	419.9
Chatham County †	49 329	38 759	33 415	21 358	16 642	12 896	709.05	682.85	72.2	31.3
Albright township	2 553	2 149	1 921	1 031	854	697	52.79	52.56	48.6	19.6
Baldwin township †	6 133	4 518	3 019	2 740	2 066	1 269	45.65	45.00	136.3	60.9
Bear Creek township †	3 419	3 221	3 078	1 493	1 369	1 174	82.22	82.14	41.6	18.2
Cape Fear township	1 170	1 048	1 047	515	451	422	54.24	49.84	23.5	10.3
Center township	5 927	4 854	4 286	2 515	2 048	1 661	65.70	65.06	91.1	38.7
Pittsboro town †	2 226	r 1 621	1 332	939	r 699	579	3.38	3.36	663.1	279.7
Gulf township †	3 232	3 083	3 235	1 454	1 275	1 228	74.28	74.18	43.6	19.6
Goldston town	319	r 333	353	142	r 155	154	0.79	0.79	403.8	179.8
Hadley township	1 460	1 059	945	656	436	353	46.81	46.62	31.3	14.1
Haw River township	1 215	1 018	1 034	518	440	360	22.21	21.09	57.6	24.6
Hickory Mountain township †	1 928	1 474	1 344	812	609	517	60.74	60.67	31.8	13.4
Matthews township	11 965	9 406	8 766	4 653	3 820	3 282	67.79	67.69	176.8	68.7
Siler City town †	6 966	4 808	4 446	2 526	2 027	1 730	4.91	4.91	1 418.6	514.4
New Hope township	2 074	1 732	1 221	924	753	487	52.62	39.98	51.9	23.1
Oakland township	1 067	948	800	484	386	290	28.07	27.90	38.2	17.3
Williams township †	7 186	4 249	2 719	3 563	2 135	1 156	55.91	50.12	143.4	71.1
Cary town (part) †	19	(X)	(X)	10	(X)	(X)	0.93	0.93	20.5	10.8
Fearrington CDP †	903	1 101	(X)	533	574	(X)	2.30	2.30	391.9	231.3
Cherokee County	24 298	20 170	18 933	13 499	10 319	8 536	466.68	455.19	53.4	29.7
Beaverdam township †	850	635	637	566	435	340	93.99	90.29	9.4	6.3
Hothouse township †	1 271	908	864	836	520	462	28.97	28.97	43.9	28.9
Murphy township †	9 620	8 215	7 835	5 035	3 963	3 307	131.31	129.06	74.5	39.0
Murphy town †	1 568	1 575	2 070	819	803	910	2.50	2.28	687.7	359.2
Notla township †	3 568	2 649	2 012	2 158	1 468	934	46.51	45.28	78.8	47.7
Shoal Creek township †	2 025	1 571	1 591	1 314	956	868	71.24	66.93	30.3	19.6
Valleytown township †	6 964	6 192	5 994	3 590	2 977	2 625	94.66	94.66	73.6	37.9
Andrews town †	1 602	2 551	1 621	831	1 232	773	1.36	1.36	1 182.2	613.2
Chowan County	14 526	13 506	12 558	6 443	5 910	5 265	233.31	172.64	84.1	37.3
Township 1, Edenton	7 792	7 447	7 790	3 182	3 007	3 030	61.41	44.96	173.3	70.8
Edenton town (part) †	5 340	5 201	5 357	2 182	2 173	2 040	3.82	3.64	1 466.4	599.2
Township 2, Middle	3 404	3 017	2 557	1 683	1 486	1 288	64.96	55.76	61.0	30.2
Township 3, Upper	1 324	1 336	1 294	646	591	559	37.53	33.93	39.0	19.0
Township 4, Yeopim	2 006	1 706	917	932	826	388	69.42	37.99	52.8	24.5
Edenton town (part) †	54	67	(X)	22	26	(X)	1.37	1.37	39.4	16.1
Clay County	8 775	7 155	6 619	5 425	4 158	3 370	220.60	214.70	40.9	25.3
Brasstown township	1 552	1 296	1 196	846	654	547	24.03	24.00	64.7	35.3
Hayesville township †	3 258	2 732	2 522	1 827	1 508	1 232	31.62	30.40	107.2	60.1
Hayesville town †	297	279	376	171	179	195	0.44	0.44	668.2	384.7
Hiawassee township †	1 358	954	959	1 150	795	638	16.35	12.07	112.5	95.3
Shooting Creek township †	1 291	1 078	957	804	653	522	68.95	68.76	18.8	11.7
Sweetwater township †	723	646	550	399	302	225	17.62	17.52	41.3	22.8
Tusquittee township †	593	449	435	399	246	206	62.03	61.96	9.6	6.4
Cleveland County †	96 287	r 84 713	83 435	40 317	r 34 231	30 410	468.60	464.63	207.2	86.8
Township 1, River	1 027	691	678	449	283	249	17.63	17.20	59.7	26.1
Township 2, Boiling Springs †	7 816	6 060	5 717	2 856	2 154	1 868	41.55	41.22	189.6	69.3
Boiling Springs town †	3 866	2 445	2 381	1 184	713	633	4.34	4.34	891.7	273.1
Shelby city (part) †	–	7	(X)	–	3	(X)	0.34	0.34	–	–
Township 3, Rippys	8 770	7 710	7 227	3 638	3 029	2 576	37.88	37.76	232.2	96.3
Earl town	234	230	206	109	104	97	0.82	0.82	285.5	133.0
Patterson Springs town †	620	690	731	272	305	285	0.91	0.91	682.1	299.3
Shelby city (part) †	–	–	(X)	–	–	(X)	0.05	0.05	–	–
Township 4, Kings Mountain †	20 942	17 611	16 604	8 611	7 245	6 074	64.12	63.68	328.9	135.2
Grover town †	698	516	597	313	233	236	1.02	0.99	706.2	316.7
Kings Mountain city (part) †	9 103	8 007	8 430	3 840	3 447	3 147	6.95	6.95	1 309.0	552.2
Shelby city (part) †	–	(X)	(X)	–	(X)	(X)	–	–	–	–

U.S. Census Bureau, Census 2000

Table 5. **Population and Housing Units: 1980 to 2000; and Area Measurements and Density: 2000**—Con.

[For information concerning historical counts, see "User Notes." Density computed using land area. For information on nonsampling error and definitions, see text]

State County County Subdivision Place	Population			Housing units			2000 area measurements in square miles		2000 average per square mile	
	2000	1990	1980	2000	1990	1980	Total area	Land area	Population	Housing units
The State—Con.										
Cleveland County †—Con.										
Township 5, Warlick †	9 269	6 568	5 245	3 712	2 526	1 775	44.97	43.59	212.6	85.2
Waco town	328	320	322	145	137	120	0.81	0.80	408.2	180.5
Township 6, Shelby †	29 225	29 702	31 370	12 992	12 397	11 701	62.67	61.76	473.2	210.4
Light Oak CDP †	779	1 339	(X)	255	425	(X)	1.50	1.50	518.2	169.6
Shelby city (part) †	19 477	14 662	15 310	8 853	6 471	5 980	17.77	17.74	1 097.7	498.9
Township 7, Sandy Run †	5 773	5 013	5 231	2 317	1 957	1 844	41.30	41.25	139.9	56.2
Kingstown town (part)	796	868	(X)	252	248	(X)	1.37	1.37	581.6	184.1
Lattimore town †	419	183	237	127	78	97	1.00	1.00	419.9	127.3
Mooresboro town †	314	294	405	140	144	162	1.76	1.76	178.3	79.5
Township 8, Polkville †	3 275	2 845	2 638	1 440	1 193	1 054	49.06	49.06	66.8	29.4
Kingstown town (part)	49	88	(X)	21	27	(X)	0.39	0.39	125.0	53.6
Polkville city †	535	1 514	528	234	650	202	1.89	1.89	283.5	124.0
Township 9, Double Shoals	5 887	4 956	5 295	2 430	1 992	1 890	44.75	44.46	132.4	54.6
Belwood town (part)	293	307	300	137	128	130	5.21	5.21	56.2	26.3
Fallston town	603	498	614	254	219	202	2.18	2.18	277.2	116.8
Lawndale town †	642	573	469	300	254	214	0.86	0.81	791.6	369.9
Township 10, Knob Creek	2 481	1 913	1 846	1 078	801	736	28.46	28.46	87.2	37.9
Belwood town (part)	669	324	313	273	149	144	7.09	7.09	94.4	38.5
Township 11, Casar †	1 822	1 645	1 584	794	655	643	36.20	36.19	50.3	21.9
Casar town †	308	328	346	145	137	147	1.75	1.75	176.0	82.9
Columbus County	54 749	49 587	51 037	24 060	20 513	19 059	953.60	936.80	58.4	25.7
Bogue township	3 094	2 975	3 135	1 523	1 294	1 203	101.64	101.42	30.5	15.0
Lake Waccamaw town (part) †	168	–	(X)	160	–	(X)	0.22	0.21	793.2	755.4
Bolton township	1 726	1 599	1 876	740	625	607	109.56	109.55	15.8	6.8
Bolton town	494	531	563	219	229	217	3.10	3.10	159.3	70.6
Lake Waccamaw town (part) †	109	(X)	(X)	76	(X)	(X)	0.57	0.57	190.4	132.7
Bug Hill township	2 604	2 357	2 129	1 147	945	780	77.33	77.11	33.8	14.9
Cerro Gordo township	2 180	1 918	2 009	965	772	762	49.80	49.50	44.0	19.5
Cerro Gordo town	244	227	295	102	96	115	0.76	0.76	322.8	134.9
Chadbourn township †	6 279	5 693	6 202	2 808	2 383	2 423	51.75	51.54	121.8	54.5
Chadbourn town †	2 129	2 005	1 975	983	873	830	2.64	2.64	805.3	371.8
Fair Bluff township	2 002	1 931	2 146	959	831	797	37.69	37.58	53.3	25.5
Fair Bluff town †	1 181	1 068	1 095	588	467	414	2.16	2.16	547.4	272.6
Lees township	3 415	2 784	2 547	1 548	1 168	953	89.98	89.84	38.0	17.2
Ransom township	4 114	3 739	4 157	1 740	1 451	1 396	81.16	80.61	51.0	21.6
Sandyfield town †	340	(X)	(X)	135	(X)	(X)	3.45	3.44	98.8	39.2
South Williams township	5 507	4 972	5 241	2 348	2 038	1 940	48.59	48.01	114.7	48.9
Tabor City town †	2 509	2 330	2 710	1 116	1 026	1 038	2.94	2.94	852.2	379.1
Tatums township †	3 614	3 127	3 092	1 575	1 221	1 153	73.80	73.71	49.0	21.4
Boardman town †	202	(X)	(X)	89	(X)	(X)	3.14	3.12	64.8	28.6
Waccamaw township	2 177	1 946	1 971	980	858	809	53.15	39.34	55.3	24.9
Lake Waccamaw town (part) †	1 134	954	1 133	557	482	474	2.66	2.66	426.4	209.5
Welch Creek township	1 731	1 443	1 495	776	633	513	39.63	39.55	43.8	19.6
Western Prong township	1 265	897	1 005	536	392	368	26.07	26.07	48.5	20.6
Whiteville township	11 010	10 266	10 387	4 696	4 329	3 999	47.90	47.68	230.9	98.5
Brunswick town	360	302	223	165	117	77	0.42	0.42	866.9	397.3
Whiteville city †	5 148	5 078	5 565	2 450	2 287	2 345	5.38	5.38	957.5	455.7
Williams township	4 031	3 940	3 645	1 719	1 573	1 356	65.55	65.29	61.7	26.3
Craven County †	91 436	81 613	71 043	38 150	32 293	25 549	774.14	708.43	129.1	53.9
Township 1 †	7 402	5 938	5 359	3 118	2 443	2 160	168.40	167.18	44.3	18.7
Vanceboro town †	898	946	833	434	417	371	1.72	1.72	521.2	251.9
Township 2 †	7 002	6 371	4 414	3 514	2 871	1 796	87.60	80.85	86.6	43.5
Bridgeton town †	328	r 498	461	211	r 262	219	0.36	0.36	920.7	592.3
Fairfield Harbour CDP †	1 983	(X)	(X)	1 248	(X)	(X)	4.05	2.89	685.1	431.2
Township 3 †	3 516	3 427	3 803	1 569	1 378	1 447	95.29	94.94	37.0	16.5
Cove City town †	433	497	500	195	193	183	0.64	0.64	680.0	306.2
Dover town	443	451	600	214	189	223	0.95	0.95	466.3	225.3
Township 5 †	3 359	2 635	2 551	1 438	1 018	815	75.30	55.49	60.5	25.9
Township 6 †	26 148	25 112	21 963	8 400	8 037	6 169	173.31	150.89	173.3	55.7
Havelock city †	22 442	r 20 300	17 718	6 783	r 6 110	4 515	17.57	16.71	1 342.9	405.9
Neuse Forest CDP	1 426	1 110	(X)	555	409	(X)	2.99	2.96	481.1	187.3
Township 7	9 066	6 878	6 149	3 881	2 895	2 428	42.50	32.22	281.3	120.4
Brices Creek CDP †	2 060	(X)	(X)	841	(X)	(X)	8.53	7.94	259.6	106.0
James City CDP †	5 420	4 279	2 953	2 397	1 823	1 178	14.50	8.32	651.5	288.1
New Bern city (part) †	497	(X)	(X)	211	(X)	(X)	6.49	6.41	77.6	32.9
Township 8 †	31 824	28 793	24 645	14 961	12 709	9 959	58.36	54.02	589.1	277.0
New Bern city (part) †	22 631	17 363	14 557	10 883	8 024	6 388	20.49	19.42	1 165.4	560.4
River Bend town	2 923	2 408	(X)	1 477	1 173	(X)	2.75	2.55	1 147.1	579.6
Trent Woods town †	4 192	2 366	1 177	1 744	919	446	3.44	2.93	1 429.6	594.7
Township 9 †	3 119	2 459	2 159	1 269	942	775	73.39	72.83	42.8	17.4
Cumberland County	302 963	r 274 713	247 160	118 425	98 360	81 340	658.46	652.72	464.2	181.4
Beaver Dam township	1 750	1 541	1 307	750	614	491	80.40	80.22	21.8	9.3
Black River township	2 343	2 511	2 270	930	911	754	37.52	36.88	63.5	25.2
Falcon town (part)	328	r 353	339	102	r 91	90	1.15	1.14	287.7	89.5
Godwin town	112	77	233	43	39	96	0.25	0.25	450.2	172.8
Wade town (part) †	35	(X)	(X)	18	(X)	(X)	0.09	0.09	368.9	189.7
Carvers Creek township †	21 379	19 200	19 723	8 688	7 251	7 112	83.31	82.24	259.9	105.6
Fayetteville city (part) †	5 400	3 188	(X)	2 025	1 078	(X)	3.15	2.99	1 805.9	677.2
Fort Bragg CDP (part) †	–	–	(X)	–	–	(X)	0.04	0.04	–	–
Linden town †	127	180	365	58	71	136	0.48	0.48	263.8	120.5
Cedar Creek township †	11 384	9 422	8 910	4 785	3 845	3 187	97.83	97.29	117.0	49.2
Fayetteville city (part) †	1 619	1 552	(X)	674	663	(X)	1.89	1.85	873.5	363.7
Stedman town †	664	577	723	286	225	243	1.37	1.37	484.0	208.5
Vander CDP (part)	282	385	920	129	148	313	1.62	1.62	173.7	79.5
Cross Creek township †	66 861	66 746	59 507	30 154	28 133	23 053	36.01	35.36	1 890.7	852.7
Fayetteville city (part) †	66 820	66 746	59 507	30 135	28 133	23 053	35.98	35.33	1 891.4	853.0
Eastover township †	10 943	9 421	7 515	4 708	3 776	2 663	89.48	89.12	122.8	52.8
Eastover CDP †	1 376	1 243	1 075	621	529	408	4.05	4.05	339.9	153.4
Fayetteville city (part) †	535	619	(X)	270	281	(X)	0.45	0.41	1 312.4	662.3
Vander CDP (part)	922	794	751	398	322	281	2.19	2.19	421.3	181.8
Wade town (part) †	445	r 309	474	202	r 141	183	1.22	1.21	367.5	166.8
Grays Creek township †	7 866	4 789	2 948	3 077	1 665	999	49.22	48.69	161.6	63.2
Manchester township †	31 170	35 329	37 520	8 216	8 440	8 056	48.17	47.98	649.7	171.2
Fort Bragg CDP (part) †	17 713	20 841	23 325	2 589	3 058	2 972	8.72	8.66	2 045.8	299.0
Pope AFB CDP †	2 583	2 857	(X)	506	472	(X)	2.86	2.86	902.3	176.8
Spring Lake town †	8 098	7 524	6 273	3 623	3 090	2 604	3.69	3.67	2 203.9	986.0

Table 5. **Population and Housing Units: 1980 to 2000; and Area Measurements and Density: 2000**—Con.

[For information concerning historical counts, see "User Notes." Density computed using land area. For information on nonsampling error and definitions, see text]

State County County Subdivision Place	Population			Housing units			2000 area measurements in square miles		2000 average per square mile	
	2000	1990	1980	2000	1990	1980	Total area	Land area	Population	Housing units
The State—Con.										
Cumberland County—Con.										
Pearces Mill township †	14 756	12 272	13 547	6 501	4 815	5 015	14.35	14.14	1 043.4	459.7
Fayetteville city (part) †	2 886	793	(X)	1 185	285	(X)	1.43	1.42	2 026.6	832.1
Hope Mills town (part) †	–	–	(X)	–	–	(X)	0.02	0.02	–	–
Rockfish township †	44 816	32 717	26 042	17 285	11 915	9 310	52.64	51.84	864.5	333.4
Fayetteville city (part) †	1 432	(X)	(X)	587	(X)	(X)	0.56	0.56	2 571.7	1 054.2
Hope Mills town (part) †	11 237	8 184	5 412	4 497	3 133	1 989	6.22	6.07	1 850.0	740.4
Seventy-First township †	89 695	80 618	67 871	33 331	26 995	20 700	69.53	68.94	1 301.1	483.5
Fayetteville city (part) †	42 323	2 797	(X)	18 689	1 272	(X)	16.51	16.21	2 611.5	1 153.2
Fort Bragg CDP (part) †	11 470	13 903	14 509	1 831	1 838	1 888	10.25	10.25	1 118.8	178.6
Currituck County	18 190	13 736	11 089	10 687	7 367	5 405	525.65	261.70	69.5	40.8
Crawford township †	5 662	4 936	3 974	2 293	1 941	1 637	102.27	84.71	66.8	27.1
Fruitville township †	1 543	1 139	906	967	713	536	94.99	31.03	49.7	31.2
Moyock township †	4 647	3 091	3 095	1 726	1 147	1 152	73.88	69.12	67.2	25.0
Poplar Branch township †	6 338	4 570	3 114	5 701	3 566	2 080	254.52	76.83	82.5	74.2
Dare County	29 967	22 746	13 377	26 671	21 567	11 006	1 561.51	383.58	78.1	69.5
Atlantic township	15 342	10 378	3 737	13 910	11 361	4 851	130.07	24.76	619.6	561.8
Kill Devil Hills town †	5 897	4 238	1 671	5 302	4 809	2 548	5.54	5.52	1 067.8	960.1
Kitty Hawk town	2 991	1 937	(X)	2 618	2 105	(X)	8.23	8.18	365.8	320.1
Southern Shores town †	2 201	1 447	520	1 921	1 452	598	4.15	4.07	540.4	471.7
Croatan township	1 035	880	714	544	469	385	722.36	158.93	6.5	3.4
East Lake township	147	139	112	78	61	67	193.36	133.04	1.1	0.6
Hatteras township †	2 642	2 584	2 783	2 178	1 861	1 379	115.14	15.79	167.3	138.0
Kinnakeet township †	1 359	1 230	1 060	2 421	1 902	648	246.25	17.02	79.9	142.3
Nags Head township	9 442	7 535	4 971	7 540	5 913	3 676	154.33	34.04	277.4	221.5
Manteo town †	1 052	991	902	924	684	497	1.79	1.73	607.2	533.3
Nags Head town †	2 700	1 838	1 020	4 149	3 117	1 812	6.63	6.54	413.2	634.9
Wanchese CDP	1 527	1 380	1 105	690	583	460	5.47	4.69	325.8	147.2
Davidson County †	147 246	126 677	113 162	62 432	53 266	44 285	566.77	552.15	266.7	113.1
Abbotts Creek township †	7 666	6 285	5 948	3 144	2 638	2 215	30.13	30.13	254.5	104.4
High Point city (part) †	919	428	537	415	282	268	0.98	0.98	941.0	424.9
Alleghany township	655	506	412	426	378	322	24.59	23.88	27.4	17.8
Arcadia township †	8 521	6 400	4 753	3 303	2 478	1 705	21.13	21.13	403.4	156.4
Welcome CDP (part) †	61	33	1	25	13	1	0.41	0.41	147.7	60.5
Boone township	4 483	3 383	2 745	1 856	1 314	974	35.44	33.89	132.3	54.8
Conrad Hill township	8 918	8 076	6 894	3 641	3 125	2 478	40.99	40.97	217.7	88.9
Lexington city (part) †	–	–	(X)	–	–	(X)	0.12	0.12	–	–
Cotton Grove township	7 945	7 318	5 618	3 759	3 528	2 729	42.96	36.60	217.1	102.7
Lexington city (part) †	630	292	16	266	130	6	3.78	3.78	166.8	70.4
Emmons township	6 846	6 338	4 745	2 850	2 461	1 817	52.58	52.52	130.4	54.3
Denton town (part) †	1 450	1 292	949	651	567	430	1.77	1.76	822.6	369.3
Hampton township †	698	614	351	301	244	134	6.84	6.75	103.5	44.6
Healing Spring township	2 484	1 644	1 303	1 214	1 024	847	37.90	35.18	70.6	34.5
Denton town (part) †	–	(X)	(X)	–	(X)	(X)	–	–	–	–
Jackson Hill township	1 029	790	618	447	335	242	24.32	23.93	43.0	18.7
Lexington township †	31 175	29 408	28 860	13 323	12 621	11 452	55.10	54.71	569.8	243.5
Lexington city (part) †	19 323	16 289	15 695	8 244	7 356	6 479	13.72	13.72	1 408.5	600.9
Welcome CDP (part) †	2 980	3 009	2 957	1 298	1 204	1 106	7.84	7.84	379.9	165.5
Midway township †	11 606	9 897	8 392	4 679	3 856	2 999	34.42	34.15	339.9	137.0
Welcome CDP (part) †	497	335	285	191	140	121	0.99	0.99	499.6	192.0
Reedy Creek township †	4 659	3 563	3 043	1 967	1 441	1 134	21.10	20.99	221.9	93.7
Welcome CDP (part) †	–	–	–	–	–	–	0.10	0.10	–	–
Silver Hill township	5 917	4 658	3 451	2 592	2 107	1 576	32.81	31.75	186.4	81.6
Thomasville township	36 071	30 802	30 139	15 299	12 859	11 496	64.67	64.28	561.2	238.0
High Point city (part) †	244	43	(X)	91	17	(X)	0.50	0.50	490.8	183.0
Thomasville city (part) †	19 788	15 915	14 144	8 515	6 928	5 429	10.94	10.94	1 809.6	778.7
Tyro township	7 852	6 376	5 418	3 304	2 607	1 979	36.75	36.41	215.7	90.7
Yadkin College township	721	619	472	327	250	186	5.06	4.91	146.8	66.6
Davie County †	34 835	27 859	24 599	14 953	11 496	9 477	266.89	265.18	131.4	56.4
Calahaln township †	2 435	1 786	1 643	1 080	728	632	39.04	39.00	62.4	27.7
Clarksville township †	3 247	2 504	2 197	1 355	1 026	844	39.17	39.15	82.9	34.6
Farmington township †	8 573	7 990	6 382	3 842	3 252	2 460	52.07	51.67	165.9	74.4
Bermuda Run town †	1 431	(X)	(X)	828	(X)	(X)	1.33	1.32	1 087.6	629.3
Fulton township †	1 992	1 631	1 497	843	651	578	28.10	27.61	72.2	30.5
Jerusalem township †	5 826	4 636	4 275	2 535	1 944	1 682	32.52	32.18	181.0	78.8
Cooleemee town †	905	971	(X)	456	444	(X)	0.78	0.78	1 166.6	587.8
Mocksville township †	8 434	7 014	6 825	3 570	2 970	2 564	46.69	46.59	181.0	76.6
Mocksville town †	4 178	3 399	2 637	1 781	1 514	1 088	6.88	6.88	607.2	258.8
Shady Grove township †	4 328	2 298	1 780	1 728	925	717	29.30	28.98	149.3	59.6
Duplin County	49 063	39 995	40 952	20 520	16 395	15 591	819.11	817.73	60.0	25.1
Albertson township	2 513	1 359	1 351	937	542	543	38.41	38.25	65.7	24.5
Cypress Creek township	3 069	2 695	2 901	1 387	1 156	1 081	83.36	83.32	36.8	16.6
Faison township	3 803	3 170	3 602	1 660	1 345	1 455	75.50	75.29	50.5	22.0
Calypso town	410	r 499	689	204	r 204	292	0.97	0.97	422.7	210.3
Faison town (part) †	744	701	636	354	319	327	0.84	0.84	889.1	423.0
Mount Olive town (part) †	30	1	7	12	1	1	0.01	0.01	5 143.3	2 057.3
Glisson township	1 643	1 008	1 108	688	436	437	35.37	35.32	46.5	19.5
Island Creek township	8 542	7 588	7 781	3 709	3 138	2 982	93.64	93.49	91.4	39.7
Greenevers town	560	512	477	236	205	152	1.61	1.61	348.0	146.6
Teachey town	245	244	373	97	113	126	0.82	0.82	299.1	118.4
Wallace town (part) †	3 326	2 911	2 879	1 433	1 237	1 166	2.29	2.28	1 457.0	627.8
Kenansville township	4 807	3 616	3 779	1 841	1 343	1 249	107.51	107.41	44.8	17.1
Kenansville town	1 149	856	931	314	328	291	1.89	1.89	609.5	166.6
Limestone township	6 566	5 427	5 394	2 899	2 291	2 112	97.16	97.14	67.6	29.8
Beulaville town †	1 067	933	1 060	501	453	465	1.45	1.45	734.8	345.0
Magnolia township	3 058	1 972	1 744	1 119	800	721	55.66	55.37	55.2	20.2
Magnolia town	932	747	592	384	319	275	1.04	1.04	900.0	370.8
Rockfish township	1 491	1 185	1 290	607	490	460	51.79	51.78	28.8	11.7
Harrells town (part)	18	2	33	8	1	12	0.27	0.27	66.4	29.5
Wallace town (part) †	–	–	(X)	–	–	(X)	0.01	0.01	–	–
Rose Hill township	2 818	2 763	2 846	1 193	1 178	1 131	24.93	24.92	113.1	47.9
Rose Hill town †	1 330	1 287	1 508	594	586	626	1.37	1.37	969.4	433.0
Smith township	2 203	1 893	1 749	931	773	677	47.09	47.00	46.9	19.8
Warsaw township	5 627	5 297	5 783	2 446	2 148	2 091	56.12	56.01	100.5	43.7
Warsaw town †	3 051	2 859	2 910	1 331	1 199	1 109	2.79	2.79	1 093.0	476.8
Wolfscrape township	2 923	2 022	1 624	1 103	755	652	52.56	52.42	55.8	21.0

U.S. Census Bureau, Census 2000

Table 5. **Population and Housing Units: 1980 to 2000; and Area Measurements and Density: 2000**—Con.

[For information concerning historical counts, see "User Notes." Density computed using land area. For information on nonsampling error and definitions, see text]

State County County Subdivision Place	Population			Housing units			2000 area measurements in square miles		2000 average per square mile	
	2000	1990	1980	2000	1990	1980	Total area	Land area	Population	Housing units
The State—Con.										
Durham County †	223 314	r 181 854	152 235	95 452	r 77 717	58 090	297.79	290.32	769.2	328.8
Carr township †	1 776	2 034	1 946	798	814	727	27.25	23.64	75.1	33.8
Raleigh city (part) †	–	(X)	(X)	–	(X)	(X)	0.06	0.06	–	–
Durham township †	103 863	138 578	106 836	43 778	61 210	41 869	41.28	41.23	2 519.3	1 061.9
Durham city (part) †	102 968	136 527	101 149	43 384	60 577	40 056	36.23	36.19	2 845.5	1 198.9
Lebanon township †	16 415	13 882	11 903	6 182	4 801	3 957	29.88	29.87	549.6	207.0
Durham city (part) †	5 424	16	(X)	2 090	5	(X)	5.60	5.60	968.0	373.0
Mangum township †	5 821	3 902	2 716	2 276	1 527	1 011	71.57	70.58	82.5	32.2
Durham city (part) †	703	(X)	(X)	279	(X)	(X)	1.31	1.31	538.5	213.7
Oak Grove township †	27 569	12 426	12 760	10 940	4 857	4 638	53.97	51.39	536.5	212.9
Durham city (part) †	16 125	33	(X)	6 250	13	(X)	11.08	10.97	1 469.8	569.7
Gorman CDP †	1 002	1 090	2 662	428	442	941	3.10	3.08	325.1	138.9
Triangle township †	67 870	11 013	16 074	31 478	4 501	5 888	73.85	73.62	922.0	427.6
Chapel Hill town (part) †	1 917	1 115	383	956	579	109	1.38	1.38	1 386.0	691.2
Durham city (part) †	61 776	18	(X)	28 789	7	(X)	40.67	40.54	1 523.8	710.1
Morrisville town (part) †	–	–	(X)	–	–	(X)	0.01	0.01	–	–
Edgecombe County	55 606	r 56 692	55 988	24 002	r 21 831	20 278	506.58	505.03	110.1	47.5
Township 1, Tarboro †	13 962	16 144	15 010	6 569	6 332	5 478	37.22	36.81	379.3	178.5
Princeville town †	940	1 652	1 508	761	656	523	1.60	1.59	590.5	478.0
Tarboro town †	11 138	11 037	8 741	4 911	4 520	3 486	9.76	9.72	1 145.4	505.0
Township 2, Lower Conetoe †	1 949	1 553	1 729	804	590	597	41.37	41.17	47.3	19.5
Conetoe town	365	r 294	215	139	r 118	82	0.37	0.37	996.4	379.5
Township 3, Upper Conetoe †	828	724	953	374	264	323	57.23	57.21	14.5	6.5
Speed town	70	88	95	60	34	42	0.28	0.28	247.3	212.0
Township 4, Deep Creek †	848	804	986	361	289	305	33.88	33.78	25.1	10.7
Township 5, Lower Fishing Creek †	1 294	1 481	1 443	534	542	480	35.29	35.27	36.7	15.1
Leggett town	77	108	99	33	37	40	0.70	0.70	110.8	47.5
Township 6, Upper Fishing Creek †	1 540	1 754	1 781	650	647	559	54.96	54.92	28.0	11.8
Whitakers town (part)	440	464	492	192	180	170	0.39	0.39	1 120.6	489.0
Township 7, Swift Creek	3 944	3 253	3 147	1 691	1 166	1 077	53.65	53.49	73.7	31.6
Rocky Mount city (part) †	751	–	(X)	280	–	(X)	0.81	0.81	922.4	343.9
Township 8, Sparta †	2 168	1 333	1 425	852	514	495	38.94	38.76	55.9	22.0
Township 9, Otter Creek †	1 702	1 748	1 831	754	742	724	25.57	25.51	66.7	29.6
Macclesfield town	458	493	504	229	232	228	0.51	0.51	903.9	451.9
Township 10, Lower Town Creek †	2 925	3 293	3 253	1 322	1 258	1 123	23.81	23.79	123.0	55.6
Pinetops town †	1 419	1 514	1 465	602	587	527	1.00	1.00	1 415.0	600.3
Township 11, Walnut Creek †	1 858	1 597	1 244	759	575	496	25.19	25.03	74.2	30.3
Township 12, Rocky Mount	19 344	20 232	20 734	7 977	7 881	7 752	38.51	38.39	503.9	207.8
Rocky Mount city (part) †	16 546	17 057	17 078	6 801	6 594	6 390	7.32	7.31	2 264.4	930.8
Township 13, Cokey	1 854	1 471	1 267	742	550	409	28.57	28.52	65.0	26.0
Township 14, Upper Town Creek	1 390	1 171	1 185	613	477	460	12.40	12.37	112.3	49.5
Sharpsburg town (part)	79	r 89	11	42	r 35	3	0.13	0.13	630.4	335.2
Forsyth County †	306 067	265 878	243 704	133 093	115 715	95 884	412.92	409.60	747.2	324.9
Abbotts Creek township †	12 869	12 434	11 720	5 437	4 835	4 145	31.61	31.60	407.3	172.1
High Point city (part) †	6	6	(X)	1	3	(X)	0.02	0.02	342.9	57.2
Kernersville town (part) †	1 112	152	–	660	61	–	1.60	1.60	696.1	413.1
Belews Creek township †	5 631	4 357	3 628	2 197	1 589	1 228	32.42	31.41	179.3	70.0
Bethania township †	9 543	12 671	11 968	4 162	5 430	4 788	25.23	25.18	379.0	165.3
Bethania town (part) †	272	(X)	(X)	120	(X)	(X)	0.37	0.37	740.9	326.9
King city (part) †	447	(X)	(X)	167	(X)	(X)	0.18	0.18	2 484.0	928.0
Rural Hall town †	2 464	1 652	1 336	1 160	786	620	2.77	2.76	892.0	420.0
Tobaccoville village (part) †	251	(X)	(X)	103	(X)	(X)	2.26	2.25	111.7	45.8
Broadbay township †	2 904	(X)	(X)	1 310	(X)	(X)	9.82	9.82	295.7	133.4
Clemmonsville township †	13 123	8 833	7 142	5 182	3 336	2 553	18.61	18.28	718.0	283.5
Clemmons village (part) †	11 104	5 809	(X)	4 422	2 167	(X)	8.95	8.82	1 259.2	501.5
Kernersville township †	26 372	21 995	15 459	11 283	9 145	5 981	31.13	31.03	850.0	363.7
Kernersville town (part) †	16 014	10 684	5 875	7 290	5 008	2 445	10.57	10.50	1 525.5	694.4
Walkertown town (part) †	269	(X)	(X)	116	(X)	(X)	0.30	0.30	905.1	390.3
Lewisville township †	15 431	11 505	8 354	6 323	4 626	3 207	33.91	33.53	460.2	188.6
Clemmons village (part) †	2 723	211	(X)	1 192	89	(X)	1.86	1.86	1 461.1	639.6
Lewisville town (part) †	6 315	(X)	(X)	2 494	(X)	(X)	6.92	6.92	912.3	360.3
Middle Fork township †	6 779	9 160	9 011	2 901	3 556	3 217	12.93	12.90	525.3	224.8
Walkertown town (part) †	2 007	113	(X)	888	49	(X)	3.78	3.78	530.8	234.8
Old Richmond township †	5 165	4 694	4 231	2 263	1 927	1 619	29.87	29.70	173.9	76.2
King city (part) †	183	–	(X)	69	–	(X)	0.63	0.63	291.5	109.9
Tobaccoville village (part) †	1 958	(X)	(X)	841	(X)	(X)	4.77	4.77	410.1	176.2
Old Town township †	176	(X)	(X)	70	(X)	(X)	0.54	0.54	327.1	130.1
Bethania town (part) †	82	(X)	(X)	28	(X)	(X)	0.31	0.31	264.8	90.4
Salem Chapel township †	7 069	6 098	5 740	3 054	2 549	2 224	32.90	32.80	215.5	93.1
Walkertown town (part) †	1 733	1 087	(X)	789	490	(X)	1.79	1.79	970.2	441.7
South Fork township †	3 213	(X)	(X)	1 477	(X)	(X)	14.24	14.21	226.2	104.0
Clemmons village (part) †	–	(X)	(X)	–	(X)	(X)	0.03	0.03	–	–
Vienna township †	12 016	9 450	7 660	4 841	3 591	2 728	30.08	29.76	403.8	162.7
Bethania town (part) †	–	(X)	(X)	–	(X)	(X)	0.05	0.05	–	–
Lewisville town (part) †	2 511	(X)	(X)	1 007	(X)	(X)	3.92	3.82	658.1	263.9
Winston township †	185 776	143 471	131 885	82 593	65 632	53 597	109.63	108.85	1 706.7	758.8
Winston-Salem city †	185 776	143 418	131 885	82 593	65 610	53 597	109.63	108.85	1 706.7	758.8
Franklin County †	47 260	36 414	30 055	20 364	14 957	11 154	494.59	492.02	96.1	41.4
Cedar Rock township †	2 254	1 966	2 138	1 011	863	846	45.63	45.39	49.7	22.3
Cypress Creek township †	2 486	1 272	882	1 636	576	331	36.46	35.81	69.4	45.7
Dunn township †	7 052	4 936	3 931	2 808	2 091	1 435	49.29	48.96	144.0	57.4
Bunn town	357	364	505	179	177	147	0.53	0.53	669.4	335.6
Franklinton township †	7 778	6 970	6 007	3 334	2 940	2 251	71.83	71.57	108.7	46.6
Franklinton town †	1 745	1 615	1 394	832	755	561	1.11	1.11	1 577.5	752.1
Gold Mine township †	1 629	1 390	1 374	751	614	601	39.69	39.65	41.1	18.9
Centerville town	99	115	135	51	53	68	0.29	0.28	348.5	179.5
Harris township †	5 893	3 609	2 343	2 513	1 521	889	59.41	58.95	100.0	42.6
Hayesville township †	1 776	1 516	1 560	777	614	576	33.36	33.30	53.3	23.3
Louisburg township †	7 865	7 917	7 590	3 171	2 953	2 584	58.31	58.03	135.5	54.6
Louisburg town †	3 111	3 037	3 238	1 251	1 064	1 051	2.34	2.34	1 327.1	533.6
Sandy Creek township †	2 614	2 154	2 024	1 137	860	785	52.71	52.64	49.7	21.6
Youngsville township †	7 913	4 684	2 206	3 226	1 925	856	47.89	47.72	165.8	67.6
Youngsville town †	651	424	486	274	191	209	0.92	0.92	705.8	297.1
Gaston County †	190 365	175 093	162 568	78 842	69 133	59 205	363.54	356.21	534.4	221.3
Cherryville township †	15 724	14 068	12 100	6 548	5 685	4 491	65.57	65.33	240.7	100.2
Bessemer City city (part) †	–	(X)	(X)	–	(X)	(X)	0.02	0.02	–	–
Cherryville city †	5 361	4 756	4 844	2 356	2 079	1 913	4.74	4.74	1 131.3	497.2

Table 5. **Population and Housing Units: 1980 to 2000; and Area Measurements and Density: 2000**—Con.

[For information concerning historical counts, see "User Notes." Density computed using land area. For information on nonsampling error and definitions, see text]

State County County Subdivision Place	Population			Housing units			2000 area measurements in square miles		2000 average per square mile	
	2000	1990	1980	2000	1990	1980	Total area	Land area	Population	Housing units
The State—Con.										
Gaston County †—Con.										
Crowders Mountain township †	14 426	14 411	13 403	5 961	5 497	4 803	48.75	48.55	297.1	122.8
Bessemer City city (part) †	5 119	4 698	4 787	2 149	1 864	1 715	4.26	4.23	1 210.5	508.2
Gastonia city (part) †	1 925	366	(X)	811	112	(X)	7.70	7.67	250.9	105.7
Kings Mountain city (part) †	590	756	650	224	242	266	1.21	1.21	487.2	185.0
Dallas township	19 542	18 373	16 123	8 004	7 098	5 654	58.64	58.42	334.5	137.0
Dallas town †	3 402	3 012	3 340	1 440	1 272	1 285	1.73	1.73	1 966.7	832.5
Gastonia city (part) †	18	–	(X)	5	–	(X)	0.62	0.62	28.9	8.0
High Shoals town †	729	605	586	315	241	214	1.84	1.79	407.5	176.1
Ranlo town (part) †	–	–	(X)	–	–	(X)	0.03	0.03	–	–
Stanley town (part) †	478	466	107	188	168	33	0.56	0.56	856.1	336.7
Gastonia township	82 530	75 545	73 450	34 264	30 172	26 963	70.85	70.58	1 169.3	485.4
Gastonia city (part) †	63 674	54 119	47 218	26 687	21 999	17 768	37.55	37.38	1 703.2	713.9
Lowell city (part) †	–	–	4	–	–	2	0.06	0.06	–	–
Ranlo town (part) †	2 198	1 650	1 774	917	663	679	1.34	1.34	1 636.2	682.6
South Gastonia CDP †	5 433	5 487	4 767	2 232	2 131	1 672	6.43	6.43	844.5	347.0
Spencer Mountain town (part)	51	115	169	17	35	45	0.36	0.34	151.8	50.6
Riverbend township	22 872	19 405	17 318	9 349	7 449	6 160	57.83	55.76	410.2	167.7
Mount Holly city (part) †	6 079	4 519	4 530	2 633	1 880	1 742	5.71	5.62	1 081.9	468.6
Spencer Mountain town (part)	–	20	(X)	–	8	(X)	0.17	0.15	–	–
Stanley town (part) †	2 575	2 357	2 234	1 115	954	852	1.75	1.74	1 478.2	640.1
South Point township	35 271	33 291	30 174	14 716	13 232	11 134	61.89	57.56	612.7	255.6
Belmont city †	8 705	8 434	4 607	3 552	3 217	1 699	8.23	8.08	1 077.3	439.6
Cramerton town †	2 976	2 371	1 869	1 229	1 007	778	3.86	3.58	830.5	343.0
Gastonia city (part) †	660	247	–	354	85	–	0.38	0.38	1 738.1	932.3
Lowell city (part) †	2 662	2 704	2 913	1 137	1 124	1 148	2.57	2.57	1 033.8	441.6
McAdenville town †	619	830	947	282	313	316	1.47	1.38	450.1	205.1
Mount Holly city (part) †	3 539	3 191	(X)	1 608	1 404	(X)	2.27	2.16	1 638.0	744.2
Gates County	10 516	9 305	8 875	4 389	3 696	3 224	345.60	340.61	30.9	12.9
Gatesville township	1 765	1 780	1 807	694	676	623	47.64	45.66	38.7	15.2
Gatesville town	281	308	363	142	148	155	0.42	0.42	675.8	341.5
Hall township	1 434	1 253	1 098	625	530	438	55.74	53.76	26.7	11.6
Haslett township	1 530	1 020	839	587	387	315	30.87	30.87	49.6	19.0
Holly Grove township	1 855	1 636	1 336	800	649	516	55.48	55.48	33.4	14.4
Hunters Mill township	1 301	1 269	1 339	560	495	471	69.96	69.64	18.7	8.0
Mintonsville township	1 021	1 007	984	453	403	358	35.34	34.99	29.2	12.9
Reynoldson township	1 610	1 340	1 472	670	556	503	50.56	50.20	32.1	13.3
Graham County	7 993	7 196	7 217	5 084	4 132	3 578	301.60	292.07	27.4	17.4
Cheoah township †	6 131	5 652	5 574	3 261	2 812	2 410	165.44	161.28	38.0	20.2
Robbinsville town	747	709	814	393	360	348	0.45	0.45	1 663.4	875.1
Stecoah township †	1 174	957	907	1 060	764	694	61.87	57.13	20.5	18.6
Yellow Creek township †	688	587	736	763	556	474	74.29	73.66	9.3	10.4
Lake Santeetlah town †	67	47	(X)	172	150	(X)	0.20	0.20	332.4	853.3
Granville County	48 498	r 38 341	34 043	17 896	r 14 162	11 563	536.56	531.12	91.3	33.7
Brassfield township	7 299	4 353	2 671	2 927	1 681	938	80.76	79.54	91.8	36.8
Creedmoor city (part) †	504	(X)	(X)	223	(X)	(X)	0.55	0.55	916.8	405.7
Dutchville township	13 801	10 029	8 529	3 850	3 157	2 375	54.53	52.82	261.3	72.9
Butner CDP †	5 792	4 679	4 240	1 489	1 244	890	6.64	6.63	873.4	224.5
Creedmoor city (part) †	1 728	r 1 506	1 641	797	r 685	619	2.53	2.31	747.1	344.6
Fishing Creek township	7 787	7 502	6 813	3 157	2 895	2 418	63.70	63.39	122.8	49.8
Oxford city (part) †	3 528	3 571	3 267	1 453	1 415	1 188	1.68	1.68	2 096.4	863.4
Oak Hill township	1 706	1 560	1 759	722	590	602	59.29	59.18	28.8	12.2
Oxford township	7 065	6 573	6 830	2 805	2 511	2 522	40.34	40.16	175.9	69.8
Oxford city (part) †	4 785	4 342	4 442	1 927	1 696	1 729	2.76	2.76	1 732.8	697.8
Salem township	1 411	1 181	1 062	570	460	362	28.87	28.69	49.2	19.9
Oxford city (part) †	25	(X)	(X)	15	(X)	(X)	0.03	0.03	786.7	472.0
Sassafras Fork township	2 565	2 186	2 073	1 162	980	879	67.65	66.72	38.4	17.4
Stovall town †	376	409	417	168	173	161	1.04	1.04	361.5	161.5
Tally Ho township	4 568	3 246	2 504	1 763	1 232	892	75.14	74.51	61.3	23.7
Stem town	229	249	222	102	111	93	0.94	0.94	244.5	108.9
Walnut Grove township	2 296	1 715	1 802	940	658	575	66.29	66.11	34.7	14.2
Greene County	18 974	15 384	16 117	7 368	5 944	5 588	265.89	265.40	71.5	27.8
Bull Head township †	1 346	913	973	534	383	334	30.69	30.64	43.9	17.4
Carrs township †	871	665	995	350	261	342	22.28	22.28	39.1	15.7
Hookerton township †	4 049	3 354	3 297	1 574	1 295	1 144	35.01	34.97	115.8	45.0
Hookerton town †	467	422	460	219	188	183	0.32	0.32	1 446.1	678.1
Snow Hill town (part) †	208	39	(X)	39	15	(X)	0.05	0.05	3 962.6	743.0
Jason township †	1 689	1 203	1 148	649	473	393	22.29	22.14	76.3	29.3
Olds township	2 846	2 206	1 825	718	630	612	38.40	38.38	74.2	18.7
Ormonds township	2 040	1 835	2 404	853	719	777	38.11	38.11	53.5	22.4
Shine township †	1 469	1 018	1 126	621	443	408	20.10	20.03	73.3	31.0
Snow Hill township †	2 567	2 400	2 527	1 218	1 024	936	22.57	22.52	114.0	54.1
Snow Hill town (part) †	1 306	1 339	1 374	644	592	553	1.12	1.12	1 161.9	572.9
Speights Bridge township †	2 097	1 790	1 822	851	716	642	36.45	36.34	57.7	23.4
Walstonburg town †	224	188	181	101	92	91	0.41	0.41	546.5	246.4
Guilford County †	421 048	347 420	317 154	180 391	146 812	120 479	657.70	649.42	648.3	277.8
Bruce township †	9 332	6 885	4 876	3 583	2 767	1 754	34.21	34.04	274.1	105.3
Stokesdale town (part) †	495	394	(X)	198	160	(X)	3.80	3.79	130.6	52.2
Summerfield town (part) †	5 595	(X)	(X)	2 159	(X)	(X)	21.79	21.65	258.4	99.7
Center Grove township †	5 096	4 035	8 278	1 924	1 609	3 290	27.46	27.31	186.6	70.4
Summerfield town (part) †	1 423	(X)	(X)	494	(X)	(X)	5.48	5.46	260.6	90.5
Clay township †	6 782	6 017	4 765	2 704	2 278	1 644	38.85	38.76	175.0	69.8
Forest Oaks CDP (part)	1 967	1 810	(X)	732	639	(X)	2.90	2.90	679.1	252.7
Deep River township †	10 938	6 190	4 144	4 138	2 328	1 466	32.89	32.72	334.3	126.5
High Point city (part) †	6 221	1 517	(X)	2 267	568	(X)	5.50	5.33	1 168.2	425.7
Kernersville town (part)	–	–	(X)	–	–	(X)	–	–	–	–
Oak Ridge town (part) †	222	(X)	(X)	91	(X)	(X)	0.96	0.96	230.5	94.5
Fentress township †	10 459	9 748	9 562	4 286	3 855	3 541	36.80	36.54	286.3	117.3
Forest Oaks CDP (part)	1 274	1 244	(X)	520	484	(X)	2.22	2.18	585.1	238.8
Pleasant Garden town (part) †	4 652	(X)	(X)	1 846	(X)	(X)	15.05	15.02	309.8	122.9
Friendship township †	13 327	9 027	11 647	5 510	3 507	4 533	15.89	15.87	840.0	347.3
High Point city (part) †	4 119	67	(X)	1 869	24	(X)	2.75	2.73	1 507.9	684.2
Gilmer township †	58 761	53 560	53 560	24 495	22 422	19 813	29.36	27.46	2 139.8	892.0
Greensboro city (part) †	58 761	53 560	53 560	24 495	22 422	19 813	29.36	27.46	2 139.8	892.0
Greene township †	2 936	2 420	2 139	1 224	987	826	35.78	35.66	82.3	34.3

Table 5. **Population and Housing Units: 1980 to 2000; and Area Measurements and Density: 2000**—Con.

[For information concerning historical counts, see "User Notes." Density computed using land area. For information on nonsampling error and definitions, see text]

State County County Subdivision Place	Population			Housing units			2000 area measurements in square miles		2000 average per square mile	
	2000	1990	1980	2000	1990	1980	Total area	Land area	Population	Housing units
The State—Con.										
Guilford County †—Con.										
High Point township	73 422	67 736	66 521	30 952	28 608	25 375	38.60	37.57	1 954.5	824.0
High Point city (part) †	72 869	67 131	62 913	30 717	28 368	24 093	37.35	36.32	2 006.5	845.8
Jamestown town (part) †	39	35	(X)	15	15	(X)	0.01	0.01	2 885.6	1 109.8
Jamestown township †	12 995	10 561	10 538	5 397	4 264	3 861	31.30	30.82	421.6	175.1
Archdale city (part) †	286	r 296	139	122	r 113	50	0.72	0.72	396.1	169.0
High Point city (part) †	1 447	267	(X)	581	129	(X)	3.29	2.87	504.6	202.6
Jamestown town (part) †	3 049	2 565	2 148	1 278	1 036	831	2.65	2.65	1 150.2	482.1
Jefferson township †	9 903	8 716	10 296	4 124	3 405	3 740	49.86	49.81	198.8	82.8
McLeansville CDP †	1 080	1 154	1 176	468	468	429	6.47	6.47	166.8	72.3
Sedalia town (part) †	361	(X)	(X)	134	(X)	(X)	1.38	1.38	261.7	97.1
Madison township †	4 836	3 758	3 308	1 891	1 355	1 104	34.17	34.03	142.1	55.6
Monroe township †	10 078	8 055	7 354	4 251	3 215	2 753	33.22	33.09	304.5	128.5
Morehead township †	165 130	129 955	102 082	74 810	57 986	40 046	79.77	77.12	2 141.2	970.0
Greensboro city (part) †	165 130	129 955	102 082	74 810	57 986	40 046	79.77	77.12	2 141.2	970.0
Oak Ridge township	7 529	4 716	3 843	2 838	1 725	1 364	35.94	35.78	210.4	79.3
Oak Ridge town (part) †	3 766	(X)	(X)	1 371	(X)	(X)	13.74	13.71	274.8	100.0
Stokesdale town (part) †	2 772	1 740	(X)	1 070	663	(X)	15.69	15.59	177.8	68.6
Rock Creek township †	6 850	5 492	5 366	3 015	2 238	2 052	34.78	34.20	200.3	88.2
Gibsonville town (part) †	2 231	1 961	1 976	978	830	790	1.47	1.47	1 514.7	664.0
Sedalia town (part) †	257	(X)	(X)	106	(X)	(X)	0.94	0.94	274.2	113.1
Whitsett town †	686	(X)	(X)	308	(X)	(X)	2.82	2.82	243.4	109.3
Sumner township †	10 183	8 502	6 931	4 218	3 472	2 628	32.94	32.92	309.4	128.1
Greensboro city (part) †	–	–	(X)	–	–	(X)	0.13	0.13	–	–
Pleasant Garden town (part) †	62	(X)	(X)	28	(X)	(X)	0.33	0.33	189.8	85.7
Washington township †	2 491	2 047	1 944	1 031	791	689	35.85	35.73	69.7	28.9
Halifax County †	57 370	55 516	55 076	25 309	22 480	20 135	731.35	725.36	79.1	34.9
Brinkleyville township †	5 270	4 992	4 727	2 122	1 771	1 449	113.51	113.37	46.5	18.7
Butterwood township †	547	615	517	268	260	235	31.33	31.26	17.5	8.6
Conoconnara township †	663	788	618	326	321	247	50.74	50.72	13.1	6.4
Enfield township †	6 266	6 745	7 271	2 594	2 472	2 381	125.90	125.84	49.8	20.6
Enfield town †	2 347	3 082	2 995	960	1 139	1 045	1.20	1.20	1 960.9	802.1
Faucett township †	1 848	1 814	1 983	825	748	670	65.14	65.08	28.4	12.7
Halifax township †	2 838	2 427	2 663	857	657	654	73.90	73.85	38.4	11.6
Halifax town †	344	327	253	123	138	122	0.45	0.45	761.5	272.3
Littleton township †	4 227	3 755	3 882	2 359	1 896	1 693	64.97	62.36	67.8	37.8
Littleton town	692	691	820	378	356	383	0.96	0.96	720.5	393.6
Palmyra township †	1 310	1 382	1 499	601	544	525	60.25	59.63	22.0	10.1
Hobgood town	404	435	483	202	186	194	1.03	1.03	392.4	196.2
Roanoke Rapids township †	23 837	22 182	20 340	10 718	9 372	7 971	33.02	30.82	773.5	347.8
Roanoke Rapids city (part) †	16 705	15 515	14 594	7 462	6 619	5 712	7.81	7.78	2 148.0	959.5
South Rosemary CDP †	2 843	1 955	1 828	1 366	850	718	6.16	6.15	462.0	222.0
Roseneath township †	641	787	989	288	306	313	34.43	34.42	18.6	8.4
Scotland Neck township †	4 267	4 514	4 592	1 869	1 833	1 801	47.94	47.85	89.2	39.1
Scotland Neck town	2 362	2 575	2 834	1 097	1 066	1 190	1.22	1.22	1 935.1	898.7
Weldon township †	5 656	5 515	5 995	2 482	2 300	2 196	30.22	30.16	187.5	82.3
Roanoke Rapids city (part) †	252	207	108	133	119	71	0.06	0.06	4 234.6	2 234.9
South Weldon CDP †	1 414	1 640	1 801	587	591	598	2.79	2.79	505.9	210.0
Weldon town	1 374	1 392	1 844	624	666	773	1.77	1.77	775.5	352.2
Harnett County †	91 025	r 67 833	59 570	38 605	r 27 900	22 175	601.30	595.01	153.0	64.9
Anderson Creek township	11 216	9 435	6 915	5 703	4 105	2 726	66.85	66.44	168.8	85.8
Averasboro township	12 965	13 101	13 125	5 835	5 566	4 949	35.61	35.34	366.9	165.1
Dunn city (part) †	9 193	8 288	8 962	4 099	3 615	3 472	6.07	6.07	1 514.8	675.4
Erwin town (part) †	–	–	(X)	–	–	(X)	–	–	–	–
Barbecue township	9 174	3 712	3 014	3 732	1 668	1 208	59.66	58.84	155.9	63.4
Black River township	8 085	5 275	3 827	3 308	2 191	1 584	29.35	28.99	278.9	114.1
Angier town †	3 419	2 235	1 709	1 478	962	678	2.30	2.29	1 493.7	645.7
Buckhorn township	1 905	1 229	1 103	817	490	445	28.75	28.48	66.9	28.7
Duke township	5 965	5 532	5 539	2 581	2 479	2 200	18.60	18.08	329.9	142.7
Dunn city (part) †	3	48	–	1	23	–	0.14	0.14	22.1	7.4
Erwin town (part) †	4 537	4 061	2 828	2 032	1 891	1 159	4.06	4.02	1 128.9	505.6
Grove township †	9 475	7 378	5 716	3 956	3 048	2 247	53.63	53.31	177.7	74.2
Coats town †	1 845	1 493	1 385	844	688	591	1.38	1.38	1 341.5	613.7
Hectors Creek township	3 629	1 972	1 701	1 431	789	679	36.23	36.01	100.8	39.7
Johnsonville township	6 927	2 986	2 574	2 819	1 237	898	65.17	64.86	106.8	43.5
Lillington township	4 573	3 975	4 095	1 703	1 491	1 324	28.76	27.41	166.8	62.1
Lillington town (part) †	2 472	2 048	1 948	802	699	584	2.53	2.50	987.1	320.2
Neills Creek township	5 921	4 695	4 456	2 184	1 547	1 323	32.84	32.46	182.4	67.3
Buies Creek CDP †	2 215	2 085	1 939	698	521	420	2.28	2.27	974.0	306.9
Lillington town (part) †	443	–	(X)	92	–	(X)	1.49	1.47	301.3	62.6
Stewarts Creek township	3 482	3 027	2 861	1 420	1 118	896	50.16	49.76	70.0	28.5
Upper Little River township	7 708	5 505	4 644	3 116	2 167	1 696	95.69	95.03	81.1	32.8
Broadway town (part)	–	–	(X)	–	–	(X)	–	–	–	–
Lillington town (part) †	–	–	(X)	–	–	(X)	0.02	0.02	–	–
Haywood County †	54 033	46 942	46 495	28 640	23 975	20 363	554.62	553.66	97.6	51.7
Beaverdam township †	11 274	10 397	11 924	5 282	4 743	4 746	45.70	45.69	246.7	115.6
Canton town †	4 029	3 790	4 631	2 003	1 854	1 976	3.82	3.82	1 054.6	524.3
West Canton CDP (part) †	1 125	1 105	1 621	509	477	580	1.07	1.07	1 047.8	474.1
Cataloochee township	34	41	56	30	23	27	111.59	111.56	0.3	0.3
Cecil township †	442	400	381	286	206	159	54.71	54.57	8.1	5.2
Clyde township †	6 075	5 218	4 484	2 771	2 273	1 853	14.85	14.85	409.1	186.6
Clyde town †	1 324	1 041	1 008	607	475	413	0.84	0.84	1 579.2	724.0
Lake Junaluska CDP (part) †	–	–	(X)	–	–	(X)	0.01	0.01	–	–
West Canton CDP (part) †	31	14	(X)	16	7	(X)	0.30	0.30	102.9	53.1
Crabtree township †	1 393	1 088	901	691	517	383	34.77	34.77	40.1	19.9
East Fork township †	1 646	1 411	1 397	983	813	642	48.73	48.73	33.8	20.2
Fines Creek township	1 005	839	764	503	469	386	66.02	65.82	15.3	7.6
Iron Duff township †	974	825	612	450	397	241	10.07	10.07	96.7	44.7
Lake Junaluska CDP (part) †	–	(X)	(X)	–	(X)	(X)	0.12	0.12	–	–
Ivy Hill township †	4 722	3 137	2 661	3 846	2 717	1 702	43.21	43.21	109.3	89.0
Lake Junaluska CDP (part) †	442	148	(X)	215	68	(X)	0.59	0.59	754.9	367.2
Maggie Valley town †	607	185	202	565	156	105	1.63	1.63	372.8	347.0
Jonathan Creek township †	2 514	1 537	1 101	1 443	927	556	23.84	23.84	105.5	60.5
Pigeon township †	5 288	4 260	4 118	2 279	1 796	1 580	23.60	23.60	224.1	96.6
Waynesville township †	18 353	17 484	17 813	9 909	8 939	7 972	65.65	65.35	280.8	151.6
Lake Junaluska CDP (part) †	2 233	2 334	(X)	1 633	1 544	(X)	5.10	4.81	464.3	339.5
Waynesville town †	9 232	r 6 760	6 765	4 761	r 3 356	2 974	7.75	7.75	1 191.8	614.6
White Oak township	313	305	283	167	155	116	11.89	11.60	27.0	14.4

U.S. Census Bureau, Census 2000

Table 5. **Population and Housing Units: 1980 to 2000; and Area Measurements and Density: 2000**—Con.

[For information concerning historical counts, see "User Notes." Density computed using land area. For information on nonsampling error and definitions, see text]

State County County Subdivision Place	Population			Housing units			2000 area measurements in square miles		2000 average per square mile	
	2000	1990	1980	2000	1990	1980	Total area	Land area	Population	Housing units
The State—Con.										
Henderson County †	89 173	69 285	58 580	42 996	34 131	27 205	375.04	374.00	238.4	115.0
Blue Ridge township	8 487	5 805	4 887	4 016	2 750	2 191	35.33	35.32	240.3	113.7
East Flat Rock CDP (part) †	22	48	115	11	26	58	0.25	0.25	89.2	44.6
Hendersonville city (part) †	17	(X)	(X)	6	(X)	(X)	0.06	0.06	288.2	101.7
Clear Creek township	4 616	3 093	2 711	2 205	1 672	1 140	16.70	16.70	276.4	132.0
Hendersonville city (part) †	16	(X)	(X)	7	(X)	(X)	0.18	0.18	90.0	39.4
Crab Creek township	4 109	2 830	1 678	2 043	1 419	843	40.54	40.40	101.7	50.6
Laurel Park town (part) †	1	(X)	(X)	2	(X)	(X)	0.12	0.12	8.2	16.5
Valley Hill CDP (part) †	–	–	(X)	–	–	(X)	–	–	–	–
Edneyville township	3 454	2 422	2 158	2 041	1 638	1 328	53.09	53.09	65.1	38.4
Green River township	3 948	3 137	2 749	2 002	1 574	1 388	56.13	55.65	70.9	36.0
Flat Rock village (part) †	120	(X)	(X)	60	(X)	(X)	0.54	0.53	226.8	113.4
Saluda city (part)	4	3	(X)	2	3	(X)	0.08	0.08	48.0	24.0
Hendersonville township	43 697	36 312	31 969	21 401	18 289	15 457	63.70	63.41	689.2	337.5
Balfour CDP †	1 200	1 118	1 772	527	539	824	1.84	1.84	652.3	286.5
Barker Heights CDP †	1 237	1 137	1 267	533	588	625	1.05	1.05	1 176.8	507.1
East Flat Rock CDP (part) †	4 129	3 170	3 250	1 812	1 546	1 446	3.00	3.00	1 376.9	604.3
Flat Rock village (part) †	2 445	(X)	(X)	1 399	(X)	(X)	7.40	7.31	334.3	191.3
Hendersonville city (part) †	10 387	7 284	6 862	5 168	3 690	3 333	5.73	5.72	1 816.4	903.7
Laurel Park town (part) †	1 834	1 322	764	1 113	827	458	2.58	2.56	715.8	434.4
Mountain Home CDP	2 169	1 898	1 387	993	868	655	2.66	2.66	816.9	374.0
Valley Hill CDP (part) †	2 137	1 802	2 396	1 049	866	1 191	2.41	2.36	904.8	444.2
Hoopers Creek township †	9 994	7 509	6 154	4 414	3 242	2 460	32.46	32.41	308.3	136.2
Fletcher town (part) †	4 185	2 787	(X)	1 816	1 193	(X)	5.29	5.28	791.9	343.6
Mills River township	10 868	8 177	6 274	4 874	3 547	2 398	77.09	77.02	141.1	63.3
Etowah CDP †	2 766	1 997	(X)	1 365	934	(X)	4.60	4.58	603.6	297.9
Fletcher town (part) †	–	(X)	(X)	–	(X)	(X)	0.01	0.01	–	–
Hertford County †	22 601	22 523	23 368	9 724	8 870	8 259	360.42	353.26	64.0	27.5
Ahoskie township †	8 561	8 361	8 707	3 602	3 410	3 169	52.67	52.61	162.7	68.5
Ahoskie town (part) †	4 523	r 4 535	4 887	2 010	r 1 951	1 840	2.56	2.56	1 765.6	784.6
Harrellsville township †	1 524	1 335	1 502	667	572	598	75.30	70.77	21.5	9.4
Harrellsville town	102	106	151	50	47	57	0.33	0.33	307.3	150.6
Maneys Neck township	1 421	1 484	1 451	635	562	527	62.29	61.23	23.2	10.4
Como town †	78	r 102	89	44	r 45	50	3.36	3.35	23.3	13.1
Murfreesboro town (part) †	–	(X)	(X)	–	(X)	(X)	0.29	0.26	–	–
Murfreesboro township †	5 580	5 880	6 034	2 397	2 124	1 870	52.18	51.81	107.7	46.3
Murfreesboro town (part) †	2 045	2 580	3 007	986	931	868	1.91	1.90	1 076.2	518.9
St. Johns township †	2 432	2 563	2 842	1 076	977	1 005	70.86	70.86	34.3	15.2
Ahoskie town (part) †	–	(X)	(X)	–	(X)	(X)	0.09	0.09	–	–
Winton township †	3 083	2 900	2 832	1 347	1 225	1 090	47.11	45.98	67.1	29.3
Cofield village	347	407	465	168	179	170	3.12	3.12	111.1	53.8
Winton town	956	796	825	385	359	353	0.81	0.81	1 180.6	475.4
Hoke County	33 646	22 856	20 383	12 518	7 999	6 477	392.34	391.21	86.0	32.0
Allendale township	675	358	427	234	122	123	23.72	23.72	28.5	9.9
Antioch township	3 728	2 912	2 455	1 348	1 000	737	36.23	35.97	103.6	37.5
Red Springs town (part) †	–	(X)	(X)	–	(X)	(X)	–	–	–	–
Blue Springs township	1 741	1 172	1 373	593	388	383	32.03	31.99	54.4	18.5
Bowmore CDP †	145	(X)	(X)	73	(X)	(X)	3.36	3.36	43.2	21.7
Fort Bragg Military Reservation township	–	–	11	2	–	3	140.02	139.59	–	–
McLauchlin township †	11 198	4 096	3 298	4 206	1 610	1 203	34.83	34.75	322.2	121.0
Rockfish CDP †	2 353	(X)	(X)	893	(X)	(X)	5.01	5.01	469.9	178.3
Quewhiffle township	4 156	3 547	2 536	1 309	927	672	54.93	54.82	75.8	23.9
Ashley Heights CDP †	341	(X)	(X)	132	(X)	(X)	2.43	2.42	141.2	54.7
Five Points CDP †	306	(X)	(X)	125	(X)	(X)	5.35	5.35	57.2	23.4
Raeford township	10 419	9 256	8 956	4 138	3 413	2 893	37.19	37.10	280.8	111.5
Raeford city †	3 386	3 469	3 630	1 440	1 330	1 288	3.77	3.75	902.3	383.7
Silver City CDP †	1 146	1 343	1 620	465	480	457	1.53	1.53	746.7	303.0
Stonewall township †	1 729	1 515	1 327	688	539	463	33.40	33.28	52.0	20.7
Dundarrach CDP †	62	(X)	(X)	31	(X)	(X)	1.56	1.56	39.7	19.8
Hyde County	5 826	5 411	5 873	3 302	2 905	2 836	1 424.00	612.80	9.5	5.4
Currituck township †	1 195	1 184	1 302	697	597	583	285.61	226.08	5.3	3.1
Fairfield township †	1 030	487	582	280	230	243	84.69	83.12	12.4	3.4
Lake Landing township †	1 852	2 027	2 217	1 018	977	978	624.51	213.29	8.7	4.8
Lake Mattamuskeet UT	22	15	16	12	5	14	78.39	14.39	1.5	0.8
Ocracoke township †	769	713	658	784	604	471	145.06	9.73	79.0	80.6
Ocracoke CDP †	769	(X)	(X)	784	(X)	(X)	9.62	9.56	80.4	82.0
Swan Quarter township †	958	985	1 098	511	492	547	205.74	66.19	14.5	7.7
Iredell County †	122 660	r 92 935	82 538	51 918	r 39 192	32 361	597.01	575.57	213.1	90.2
Barringer township †	5 193	4 070	3 352	2 087	1 552	1 214	30.03	30.00	173.1	69.6
Mooresville town (part) †	41	(X)	(X)	16	(X)	(X)	0.72	0.72	56.9	22.2
Troutman town (part) †	103	74	7	53	35	3	0.20	0.20	502.5	258.6
Bethany township †	5 633	5 151	4 045	2 292	1 876	1 346	26.84	26.73	210.8	85.8
Statesville city (part) †	286	–	(X)	162	–	(X)	0.66	0.63	450.6	255.2
Chambersburg township †	10 235	8 121	6 487	4 099	3 067	2 184	48.54	48.39	211.5	84.7
Statesville city (part) †	2 815	–	2	1 129	–	1	4.59	4.57	616.6	247.3
Coddle Creek township †	22 488	15 871	14 457	9 293	6 425	5 601	45.19	45.11	498.5	206.0
Mooresville town (part) †	15 718	9 317	8 575	6 573	3 808	3 430	9.94	9.91	1 586.7	663.5
Concord township †	6 077	4 288	3 410	2 411	1 709	1 250	34.76	34.68	175.2	69.5
Statesville city (part) †	–	(X)	(X)	–	(X)	(X)	0.03	0.03	–	–
Stony Point CDP (part)	174	155	(X)	80	59	(X)	0.58	0.58	299.6	137.8
Cool Springs township †	3 500	1 823	2 091	1 367	693	755	30.61	30.53	114.6	44.8
Statesville city (part) †	2	(X)	(X)	2	(X)	(X)	0.07	0.07	30.6	30.6
Davidson township †	17 397	8 071	4 955	8 066	4 377	3 111	53.83	38.37	453.3	210.2
Davidson town (part)	–	–	–	–	–	–	0.27	0.27	–	–
Mooresville town (part) †	3 064	–	(X)	1 152	–	(X)	4.06	4.06	754.6	283.7
Eagle Mills township †	1 856	1 621	1 557	796	700	628	38.30	38.29	48.5	20.8
Harmony town (part)	53	82	73	24	32	24	0.20	0.20	270.1	122.3
Fallstown township †	6 295	5 386	5 151	2 824	2 338	2 116	34.57	30.73	204.8	91.9
Troutman town (part) †	1 489	1 419	1 353	642	543	527	1.87	1.87	794.2	342.4
New Hope township †	1 460	1 447	1 218	734	700	489	36.63	36.60	39.9	20.1
Love Valley town	30	67	55	31	74	35	0.20	0.20	149.0	154.0
Olin township †	1 574	1 372	1 141	662	545	444	30.09	30.06	52.4	22.0
Sharpesburg township †	2 449	1 801	1 641	1 006	705	620	34.95	34.95	70.1	28.8
Shiloh township †	7 793	6 042	4 140	3 214	2 407	1 443	53.00	51.71	150.7	62.1
Statesville city (part) †	40	1	(X)	14	1	(X)	0.33	0.33	120.4	42.1
Statesville township †	25 083	23 803	25 167	10 795	10 431	9 805	32.42	32.27	777.3	334.5
Statesville city (part) †	20 177	17 566	18 620	8 734	7 915	7 470	14.92	14.90	1 354.3	586.2

U.S. Census Bureau, Census 2000

Table 5. **Population and Housing Units: 1980 to 2000; and Area Measurements and Density: 2000**—Con.

[For information concerning historical counts, see "User Notes." Density computed using land area. For information on nonsampling error and definitions, see text]

State County County Subdivision Place	Population			Housing units			2000 area measurements in square miles		2000 average per square mile	
	2000	1990	1980	2000	1990	1980	Total area	Land area	Population	Housing units
The State—Con.										
Iredell County †—Con.										
Turnersburg township †	3 558	2 392	2 314	1 423	987	800	36.09	36.01	98.8	39.5
Harmony town (part)	473	349	397	199	163	158	1.19	1.19	398.8	167.8
Union Grove township †	2 069	1 672	1 412	849	679	555	31.15	31.13	66.5	27.3
Jackson County †	33 121	26 846	25 811	19 291	14 052	11 960	494.50	490.71	67.5	39.3
Barkers Creek township †	1 539	1 013	953	962	577	486	22.42	22.42	68.6	42.9
Canada township	552	403	425	427	241	263	65.96	65.09	8.5	6.6
Caney Fork township †	712	597	605	409	380	321	51.79	51.79	13.7	7.9
Cashiers township †	1 678	1 099	933	2 675	1 514	1 172	60.81	60.46	27.8	44.2
Cashiers CDP †	196	(X)	(X)	182	(X)	(X)	1.08	1.08	182.0	169.0
Highlands town (part)	–	4	(X)	19	10	(X)	0.59	0.59	–	32.5
Cullowhee township †	6 411	5 771	5 954	2 124	1 660	1 492	32.11	32.11	199.6	66.1
Cullowhee CDP (part) †	3 572	4 013	(X)	820	777	(X)	3.50	3.50	1 021.4	234.5
Forest Hills village †	330	(X)	(X)	182	(X)	(X)	0.50	0.50	661.7	365.0
Dillsboro township †	1 271	940	1 069	751	516	470	7.83	7.83	162.3	95.9
Dillsboro town †	205	r 121	179	126	r 74	89	0.40	0.40	516.1	317.2
Sylva town (part) †	37	30	5	19	22	2	0.04	0.04	1 010.9	519.1
Greens Creek township	1 009	876	584	555	414	265	13.22	13.22	76.3	42.0
Hamburg township †	1 572	1 269	1 023	1 776	1 401	1 008	47.33	45.17	34.8	39.3
Mountain township †	433	235	235	384	246	194	17.93	17.80	24.3	21.6
Qualla township †	5 288	4 352	3 823	2 573	1 856	1 528	59.62	59.62	88.7	43.2
River township †	1 107	764	800	570	376	381	20.61	20.34	54.4	28.0
Cullowhee CDP (part) †	7	16	(X)	3	7	(X)	0.02	0.02	340.7	146.0
Savannah township	1 162	816	908	705	482	469	23.32	23.32	49.8	30.2
Scott Creek township †	1 930	1 586	1 476	1 237	1 041	899	38.08	38.08	50.7	32.5
Sylva township †	6 076	5 291	5 433	3 050	2 558	2 356	23.29	23.29	260.9	131.0
Sylva town (part) †	2 387	1 779	1 694	1 259	877	735	3.14	3.14	759.5	400.6
Webster township	2 381	1 834	1 590	1 093	790	656	10.19	10.19	233.7	107.3
Cullowhee CDP (part) †	–	–	(X)	–	–	(X)	0.12	0.12	–	–
Sylva town (part) †	11	(X)	(X)	5	(X)	(X)	0.03	0.03	426.0	193.7
Webster town †	486	410	200	227	185	84	1.60	1.60	303.3	141.7
Johnston County †	121 965	81 306	70 599	50 196	34 172	27 961	795.79	791.85	154.0	63.4
Banner township †	6 346	5 760	5 488	2 864	2 472	2 251	38.21	38.06	166.8	75.3
Benson town (part) †	2 923	r 3 044	2 792	1 364	r 1 322	1 173	2.12	2.11	1 384.8	646.2
Bentonville township †	1 768	1 275	1 158	767	559	530	53.91	53.71	32.9	14.3
Beulah township †	4 298	3 774	3 598	1 927	1 658	1 556	41.37	41.36	103.9	46.6
Kenly town (part) †	1 382	1 396	1 372	671	644	602	1.15	1.14	1 209.5	587.2
Boon Hill township †	6 203	5 143	4 636	2 677	2 176	1 807	67.68	67.55	91.8	39.6
Princeton town †	1 066	1 181	1 034	525	537	407	0.68	0.68	1 558.9	767.7
Clayton township †	21 182	11 731	8 423	8 415	4 731	3 184	55.82	55.69	380.4	151.1
Clayton town †	6 973	4 756	4 091	3 006	2 018	1 630	5.40	5.40	1 292.4	557.1
Cleveland township †	10 125	3 273	2 224	3 859	1 305	802	39.23	39.13	258.8	98.6
Elevation township †	5 055	3 472	2 716	2 106	1 468	1 159	52.23	52.04	97.1	40.5
Benson town (part) †	–	(X)	(X)	–	(X)	(X)	0.01	0.01	–	–
Ingrams township †	5 922	5 063	4 615	2 627	2 234	1 948	60.45	59.19	100.1	44.4
Four Oaks town †	1 424	1 308	1 049	667	598	447	1.07	1.06	1 341.5	628.4
Meadow township †	3 021	2 391	2 314	1 300	1 016	915	46.06	45.63	66.2	28.5
Micro township †	2 503	1 951	1 801	1 088	792	721	23.22	23.20	107.9	46.9
Kenly town (part) †	9	(X)	(X)	6	(X)	(X)	0.31	0.31	28.6	19.1
Micro town †	454	417	438	225	193	189	0.41	0.41	1 114.9	552.5
O'Neals township †	7 187	5 086	4 909	2 920	2 120	1 879	74.73	74.49	96.5	39.2
Zebulon town (part) †	–	(X)	(X)	–	(X)	(X)	–	–	–	–
Pine Level township †	3 747	2 926	2 665	1 704	1 289	1 065	19.86	19.83	189.0	85.9
Pine Level town †	1 313	1 217	953	652	558	396	1.06	1.06	1 239.1	615.3
Selma town (part) †	28	–	(X)	13	–	(X)	0.09	0.09	316.9	147.1
Pleasant Grove township †	8 937	3 445	2 640	3 464	1 448	1 105	45.30	45.08	198.2	76.8
Selma township †	9 855	8 065	7 310	4 064	3 373	2 864	29.95	29.93	329.3	135.8
Selma town (part) †	5 886	4 600	4 762	2 502	1 987	1 887	3.12	3.12	1 884.9	801.2
Smithfield town (part) †	968	545	188	398	216	65	1.79	1.79	541.1	222.5
Smithfield township †	14 828	12 974	12 512	6 076	5 538	4 891	66.28	65.84	225.2	92.3
Selma town (part) †	–	(X)	(X)	–	(X)	(X)	0.02	0.02	–	–
Smithfield town (part) †	10 542	6 995	7 100	4 276	3 062	2 817	9.65	9.63	1 094.2	443.8
West Smithfield CDP †	59	2 411	(X)	23	965	(X)	0.53	0.53	111.6	43.5
Wilders township †	8 119	3 347	2 260	3 212	1 390	812	60.49	60.13	135.0	53.4
Wilson Mills township †	2 869	1 630	1 330	1 126	603	472	21.02	20.99	136.7	53.6
Wilson's Mills town †	1 291	(X)	(X)	505	(X)	(X)	3.67	3.66	352.9	138.0
Jones County †	10 381	9 414	9 705	4 679	3 829	3 655	473.32	471.88	22.0	9.9
Township 1, White Oak	2 071	1 950	1 886	941	772	684	90.65	90.22	23.0	10.4
Maysville town †	1 002	892	877	483	393	368	0.76	0.76	1 326.8	639.6
Township 2, Pollocksville †	2 709	2 406	2 452	1 192	1 015	871	106.95	105.98	25.6	11.2
Pollocksville town	269	299	318	153	147	154	0.32	0.32	852.8	485.1
Township 3, Trenton †	2 129	1 897	1 929	939	742	697	89.62	89.60	23.8	10.5
Trenton town	206	r 230	294	125	r 121	135	0.19	0.19	1 075.0	652.3
Township 4, Cypress Creek †	907	895	1 026	418	367	386	43.44	43.44	20.9	9.6
Township 5, Tuckahoe †	916	861	921	437	360	377	49.32	49.29	18.6	8.9
Township 6, Chinquapin †	681	666	772	338	287	325	39.71	39.71	17.1	8.5
Township 7, Beaver Creek †	968	739	719	414	286	315	53.63	53.63	18.0	7.7
Lee County	49 040	r 41 370	36 718	19 909	r 16 953	13 998	259.33	257.26	190.6	77.4
Township 1, Greenwood	7 055	5 115	3 463	2 915	2 074	1 408	49.19	48.88	144.3	59.6
Township 2, Jonesboro	10 984	9 972	8 261	4 508	4 223	3 088	24.59	24.04	456.8	187.5
Sanford city (part) †	6 361	2 647	2 971	2 466	1 151	1 160	7.21	7.21	882.6	342.2
Township 3, Cape Fear	3 527	2 922	2 481	1 524	1 195	927	43.39	43.04	82.0	35.4
Broadway town (part) †	1 015	973	908	419	393	336	1.28	1.25	812.9	335.6
Sanford city (part) †	12	(X)	(X)	5	(X)	(X)	0.05	0.05	226.0	94.2
Township 4, Deep River	2 118	1 883	1 795	835	678	624	32.66	32.25	65.7	25.9
Sanford city (part) †	–	(X)	(X)	–	(X)	(X)	0.85	0.85	–	–
Township 5, East Sanford	6 774	6 031	6 154	2 461	2 353	2 314	18.87	18.74	361.5	131.3
Sanford city (part) †	5 241	4 325	4 507	1 809	1 671	1 723	2.80	2.80	1 872.1	646.2
Township 6, West Sanford	14 178	11 953	11 479	5 939	5 054	4 467	39.31	39.07	362.9	152.0
Sanford city (part) †	11 592	7 503	7 295	4 937	3 401	3 020	13.12	13.05	888.6	378.5
Township 7, Pocket	4 404	3 498	3 085	1 727	1 377	1 170	51.31	51.24	86.0	33.7
Sanford city (part) †	14	(X)	(X)	6	(X)	(X)	0.11	0.11	126.4	54.2
Lenoir County	59 648	57 274	59 819	27 184	23 739	22 563	402.09	399.85	149.2	68.0
Contentnea Neck township	3 143	2 857	2 981	1 540	1 147	1 082	37.57	37.42	84.0	41.2
Grifton town (part) †	184	253	339	147	108	127	0.14	0.14	1 278.5	1 021.4
Falling Creek township	5 896	5 265	5 007	2 446	2 088	1 825	31.17	30.88	190.9	79.2
Kinston city (part) †	1 175	738	(X)	473	295	(X)	2.55	2.53	465.0	187.2

Table 5. **Population and Housing Units: 1980 to 2000; and Area Measurements and Density: 2000**—Con.

[For information concerning historical counts, see "User Notes." Density computed using land area. For information on nonsampling error and definitions, see text]

State County County Subdivision Place	Population			Housing units			2000 area measurements in square miles		2000 average per square mile	
	2000	1990	1980	2000	1990	1980	Total area	Land area	Population	Housing units
The State—Con.										
Lenoir County—Con.										
Institute township	2 398	1 350	992	1 020	541	382	22.41	22.39	107.1	45.6
Kinston township †	23 445	25 619	28 046	11 069	10 947	10 708	26.88	26.61	881.1	416.0
Kinston city (part) †	21 983	24 066	25 234	10 553	10 364	9 706	12.56	12.54	1 752.6	841.4
Moseley Hall township	5 618	4 928	5 321	2 436	2 024	1 945	46.62	46.40	121.1	52.5
La Grange town †	2 844	2 805	3 147	1 330	1 220	1 192	2.27	2.26	1 256.4	587.6
Neuse township	5 237	5 552	5 683	2 751	2 295	2 157	33.05	32.65	160.4	84.3
Kinston city (part) †	12	54	(X)	19	23	(X)	0.62	0.59	20.2	32.0
Pink Hill township	2 781	2 201	2 319	1 142	903	858	36.64	36.61	76.0	31.2
Pink Hill town	521	547	644	233	244	244	0.47	0.47	1 112.5	497.5
Sand Hill township	1 124	941	842	525	403	343	24.10	23.87	47.1	22.0
Southwest township †	1 531	1 534	1 683	726	619	640	19.30	19.08	80.3	38.1
Kinston city (part) †	7	18	(X)	6	7	(X)	0.78	0.69	10.2	8.7
Trent township	2 972	2 029	1 998	1 242	884	805	50.44	50.03	59.4	24.8
Vance township	3 653	3 527	3 502	1 481	1 292	1 259	30.83	30.82	118.5	48.1
Kinston city (part) †	511	419	(X)	178	137	(X)	0.38	0.38	1 347.0	469.2
Woodington township	1 850	1 471	1 445	806	596	559	43.08	43.08	42.9	18.7
Lincoln County	63 780	50 319	42 372	25 717	20 189	16 166	307.03	298.79	213.5	86.1
Catawba Springs township	14 852	10 094	6 666	6 261	4 254	2 793	73.62	65.70	226.1	95.3
Lowesville CDP	1 440	1 092	(X)	589	407	(X)	6.81	6.81	211.4	86.5
Westport CDP †	2 006	1 280	(X)	826	559	(X)	5.00	3.07	653.3	269.0
Howards Creek township	7 675	5 429	4 120	3 007	2 156	1 619	65.55	65.44	117.3	46.0
Ironton township	17 376	14 007	9 061	6 793	5 385	3 089	71.93	71.81	242.0	94.6
Boger City CDP †	554	1 278	(X)	234	557	(X)	0.71	0.71	784.5	331.4
Lincolnton city (part) †	1 140	(X)	(X)	465	(X)	(X)	0.80	0.80	1 429.5	583.1
Maiden town (part)	–	–	–	–	–	–	0.02	0.02	–	–
Lincolnton township	18 702	16 600	18 879	7 538	6 732	7 263	43.83	43.79	427.1	172.1
Lincolnton city (part) †	8 825	r 6 955	4 879	3 681	r 2 929	2 120	7.38	7.37	1 196.7	499.2
Maiden town (part)	–	–	–	–	–	–	0.01	0.01	–	–
North Brook township	5 175	4 189	3 646	2 118	1 662	1 402	52.09	52.06	99.4	40.7
McDowell County	42 151	35 681	35 135	18 377	15 091	13 946	446.41	441.68	95.4	41.6
Brackett township †	502	290	260	197	128	104	23.03	23.03	21.8	8.6
Crooked Creek township †	3 470	2 301	2 381	1 491	917	907	41.07	41.07	84.5	36.3
Dysartsville township †	2 901	2 400	1 844	1 109	843	579	40.51	40.34	71.9	27.5
Glenwood township †	2 591	1 406	1 366	767	555	514	16.01	15.95	162.5	48.1
West Marion CDP (part) †	–	(X)	(X)	–	(X)	(X)	0.04	0.04	–	–
Higgins township †	1 778	1 689	1 837	750	618	603	11.42	11.42	155.8	65.7
Marion city (part) †	–	(X)	(X)	–	(X)	(X)	0.03	0.03	–	–
Marion township †	18 637	13 727	14 501	8 341	6 192	5 930	90.24	88.95	209.5	93.8
Marion city (part) †	4 943	4 765	3 684	2 351	2 256	1 605	3.37	3.37	1 466.4	697.4
West Marion CDP (part) †	1 556	1 234	1 353	731	577	521	1.83	1.83	848.2	398.5
Montford Cove township †	2 178	3 069	2 590	962	1 196	956	35.69	35.68	61.0	27.0
Nebo township †	3 704	4 020	3 546	1 656	1 607	1 470	30.27	27.08	136.8	61.2
North Cove township †	2 279	1 843	1 869	1 174	910	911	83.90	83.90	27.2	14.0
Old Fort township †	4 111	4 936	4 941	1 930	2 125	1 972	74.28	74.27	55.4	26.0
Old Fort town †	963	r 732	752	496	r 358	332	1.25	1.25	769.4	396.3
Macon County †	29 811	23 499	20 178	20 746	17 174	13 358	519.47	516.47	57.7	40.2
Burningtown township †	1 005	606	664	526	368	354	43.71	43.65	23.0	12.1
Cartoogechaye township †	1 989	1 900	1 370	1 354	1 146	821	75.34	75.29	26.4	18.0
Cowee township †	1 884	1 241	1 152	1 275	871	819	45.98	45.89	41.1	27.8
Ellijay township †	2 429	1 713	1 633	1 617	1 234	1 033	25.30	25.30	96.0	63.9
Flats township †	534	405	295	496	367	263	14.44	14.41	37.1	34.4
Franklin township †	12 568	9 799	8 455	6 926	5 746	4 531	51.24	51.05	246.2	135.7
Franklin town (part) †	3 463	2 873	2 640	1 904	1 682	1 369	3.83	3.80	912.0	501.4
Highlands township †	2 620	2 093	1 834	3 780	3 130	2 411	57.49	57.27	45.7	66.0
Highlands town (part) †	909	944	653	1 694	1 586	631	5.60	5.47	166.1	309.5
Millshoal township †	2 395	2 082	1 687	1 485	1 335	1 007	27.83	27.78	86.2	53.4
Franklin town (part) †	27	(X)	(X)	12	(X)	(X)	0.03	0.03	819.2	364.1
Nantahala township †	848	771	812	696	597	486	74.75	72.45	11.7	9.6
Smithbridge township †	2 952	2 297	1 805	1 928	1 654	1 129	74.35	74.35	39.7	25.9
Sugarfork township †	587	592	471	663	726	504	29.03	29.03	20.2	22.8
Madison County	19 635	16 953	16 827	9 722	7 667	7 167	451.59	449.42	43.7	21.6
Township 1, North Marshall †	2 755	(X)	(X)	1 269	(X)	(X)	27.35	27.00	102.1	47.0
Marshall town (part) †	652	(X)	(X)	348	(X)	(X)	2.22	2.08	313.4	167.3
Township 1, South Marshall †	1 078	(X)	(X)	543	(X)	(X)	33.27	32.90	32.8	16.5
Marshall town (part) †	188	(X)	(X)	95	(X)	(X)	1.54	1.42	132.6	67.0
Township 2, Laurel †	1 255	1 271	1 811	631	605	792	74.18	74.18	16.9	8.5
Township 3, Mars Hill †	4 101	3 719	4 776	1 655	1 340	1 649	24.12	24.12	170.0	68.6
Mars Hill town (part) †	1 762	1 611	2 126	584	466	565	1.93	1.93	914.5	303.1
Township 4, Beech Glenn †	2 793	2 222	1 926	1 238	999	845	44.10	44.10	63.3	28.1
Mars Hill town (part) †	2	(X)	(X)	2	(X)	(X)	0.01	0.01	243.0	243.0
Township 5, Walnut †	1 762	1 198	1 434	922	573	647	41.72	41.28	42.7	22.3
Township 6, Hot Springs †	1 365	992	1 346	732	497	604	53.25	52.24	26.1	14.0
Hot Springs town †	645	r 534	678	368	r 288	321	3.46	3.15	205.1	117.0
Township 7, Ebbs Chapel †	1 233	1 091	1 201	912	737	732	37.12	37.12	33.2	24.6
Township 8, Spring Creek †	1 012	805	925	671	421	485	65.89	65.89	15.4	10.2
Township 9, Sandy Mush †	576	439	(X)	299	229	(X)	17.41	17.41	33.1	17.2
Township 10, Grapevine †	1 313	1 043	(X)	643	477	(X)	20.22	20.22	65.0	31.8
Township 11, Revere Rice Cove †	392	461	(X)	207	197	(X)	12.97	12.97	30.2	16.0
Martin County †	25 593	25 078	25 948	10 930	10 104	9 319	461.49	461.17	55.5	23.7
Beargrass township †	1 884	1 748	1 486	775	675	538	30.28	30.27	62.2	25.6
Beargrass town	53	77	82	28	39	38	0.27	0.27	197.3	104.2
Cross Roads township †	1 451	1 131	1 300	627	481	454	24.40	24.40	59.5	25.7
Everetts town	179	143	213	85	66	90	0.46	0.46	390.1	185.2
Goose Nest township †	1 322	1 686	1 808	597	649	645	68.09	68.09	19.4	8.8
Oak City town	339	389	475	162	172	195	0.48	0.48	709.7	339.2
Griffins township †	1 187	1 021	1 039	491	418	351	62.07	62.07	19.1	7.9
Hamilton township †	1 812	2 038	2 125	777	761	686	58.42	58.34	31.1	13.3
Hamilton town	516	544	638	216	215	220	0.48	0.48	1 070.0	447.9
Hassell town	72	95	109	33	45	50	0.27	0.27	266.2	122.0
Jamesville township †	2 619	2 476	2 602	1 145	1 065	981	63.26	63.11	41.5	18.1
Jamesville town	502	612	604	233	280	240	1.34	1.34	375.1	174.1
Poplar Point township †	490	503	605	225	197	212	16.09	16.04	30.5	14.0
Robersonville township †	3 941	4 432	4 501	1 698	1 721	1 650	52.57	52.57	75.0	32.3
Parmele town †	290	321	484	133	129	173	1.19	1.19	244.7	112.2
Robersonville town	1 731	1 940	1 981	785	821	788	1.19	1.19	1 448.7	657.0
Williams township †	1 174	1 055	1 105	524	434	405	45.65	45.64	25.7	11.5

Table 5. **Population and Housing Units: 1980 to 2000; and Area Measurements and Density: 2000**—Con.

[For information concerning historical counts, see "User Notes." Density computed using land area. For information on nonsampling error and definitions, see text]

State County County Subdivision Place	Population			Housing units			2000 area measurements in square miles		2000 average per square mile	
	2000	1990	1980	2000	1990	1980	Total area	Land area	Population	Housing units
The State—Con.										
Martin County †—Con.										
Williamston township †	9 713	8 988	9 377	4 071	3 703	3 397	40.68	40.65	238.9	100.1
Williamston town †	5 843	5 503	6 159	2 506	2 327	2 289	3.70	3.70	1 581.3	678.2
Mecklenburg County †	695 454	r 511 481	404 270	292 780	216 416	156 134	546.22	526.28	1 321.5	556.3
Township 1, Charlotte †	540 828	389 571	315 474	230 434	168 021	124 444	242.87	242.27	2 232.4	951.2
Charlotte city †	540 828	389 571	315 474	230 434	168 021	124 444	242.87	242.27	2 232.4	951.2
Township 2, Berryhill †	3 435	3 824	4 093	1 525	1 597	1 641	13.83	12.79	268.6	119.2
Township 3, Steel Creek †	9 323	6 586	4 668	3 932	2 941	1 950	36.02	32.70	285.1	120.2
Township 5, Providence †	10 939	(X)	(X)	4 327	(X)	(X)	11.94	11.92	917.5	362.9
Matthews town (part) †	5 296	3 871	(X)	1 944	1 478	(X)	2.25	2.24	2 360.5	866.5
Weddington town (part)	–	–	(X)	–	–	(X)	–	–	–	–
Township 6, Clear Creek	20 861	16 157	11 925	7 825	5 879	4 103	38.83	38.78	537.9	201.8
Mint Hill town (part) †	12 297	9 827	7 416	4 694	3 496	2 417	18.82	18.78	655.0	250.0
Township 7, Crab Orchard †	12 003	(X)	(X)	4 815	(X)	(X)	21.80	21.80	550.7	220.9
Township 8, Mallard Creek †	8 871	(X)	(X)	3 739	(X)	(X)	23.83	23.82	372.5	157.0
Huntersville town (part) †	34	(X)	(X)	20	(X)	(X)	1.49	1.49	22.8	13.4
Township 9, Deweese	11 159	6 804	5 754	3 910	2 163	1 835	20.38	20.05	556.5	195.0
Cornelius town (part) †	2 698	2 051	1 448	1 188	812	615	2.61	2.54	1 062.8	468.0
Davidson town (part) †	6 542	3 695	3 241	1 872	959	847	4.66	4.46	1 467.2	419.8
Huntersville town (part) †	486	(X)	(X)	303	(X)	(X)	0.15	0.15	3 145.6	1 961.1
Township 10, Lemley †	15 660	6 121	3 454	7 838	3 192	1 646	31.84	19.66	796.5	398.7
Cornelius town (part) †	9 271	530	12	4 528	267	4	6.13	5.92	1 566.8	765.2
Davidson town (part) †	597	351	(X)	580	373	(X)	0.13	0.13	4 521.0	4 392.3
Huntersville town (part) †	3 807	(X)	(X)	1 832	(X)	(X)	4.56	4.56	835.8	402.2
Township 11, Long Creek †	12 650	11 022	9 735	4 902	4 136	3 449	34.20	33.03	383.0	148.4
Huntersville town (part) †	5 060	(X)	(X)	1 860	(X)	(X)	11.70	11.68	433.1	159.2
Township 12, Paw Creek †	5 260	6 317	9 452	2 243	2 611	3 522	21.17	19.95	263.7	112.5
Township 13, Morning Star †	22 063	15 995	7 730	8 211	6 883	2 648	18.58	18.57	1 187.8	442.1
Matthews town (part) †	16 831	9 780	1 648	6 194	3 852	602	11.97	11.97	1 406.5	517.6
Mint Hill town (part) †	2 625	1 740	499	1 069	597	161	2.46	2.45	1 069.6	435.6
Township 14, Pineville †	6 031	(X)	(X)	2 908	(X)	(X)	6.63	6.63	909.3	438.5
Pineville town †	3 449	2 970	1 525	1 760	1 495	566	3.57	3.57	965.8	492.8
Township 15, Huntersville	16 371	5 013	3 786	6 171	2 049	1 216	24.29	24.29	673.8	254.0
Huntersville town (part) †	15 573	r 3 023	1 294	5 844	r 1 332	512	13.26	13.26	1 174.5	440.7
Mitchell County	15 687	14 433	14 428	7 919	6 983	6 055	222.14	221.43	70.8	35.8
Bakersville township	1 724	1 584	1 762	847	713	707	17.07	16.99	101.5	49.9
Bakersville town †	357	332	373	206	166	163	0.75	0.75	474.4	273.8
Bradshaw township	530	528	556	296	262	219	20.43	20.32	26.1	14.6
Cane Creek township †	757	671	729	373	307	298	17.31	17.31	43.7	21.5
Fork Mountain-Little Rock Creek township	745	758	(X)	516	438	(X)	22.56	22.56	33.0	22.9
Grassy Creek township †	8 282	7 130	(X)	4 086	3 421	(X)	57.01	56.96	145.4	71.7
Spruce Pine town †	2 030	2 010	2 282	968	1 010	985	3.89	3.89	522.0	248.9
Harrell township	1 241	1 095	1 128	611	522	441	36.58	36.55	34.0	16.7
Poplar township	339	300	370	173	129	142	19.91	19.70	17.2	8.8
Red Hill township	390	336	514	207	174	230	9.82	9.68	40.3	21.4
Snow Creek township †	1 679	1 282	1 499	810	604	643	21.45	21.36	78.6	37.9
Montgomery County †	26 822	r 23 352	22 469	14 145	10 421	9 520	501.64	491.60	54.6	28.8
Biscoe township †	5 566	4 538	5 096	2 034	1 823	1 967	48.04	47.88	116.2	42.5
Biscoe town (part) †	1 635	1 484	1 334	554	544	464	1.96	1.96	834.6	282.8
Candor town †	825	748	868	299	326	345	1.19	1.19	691.2	250.5
Cheek Creek township †	615	758	634	317	332	243	35.14	35.06	17.5	9.0
Eldorado township †	1 544	668	466	2 156	1 076	864	49.05	42.91	36.0	50.2
Little River township †	814	879	757	344	311	288	34.71	34.71	23.5	9.9
Mount Gilead township †	3 597	3 810	3 750	1 458	1 426	1 271	70.24	69.88	51.5	20.9
Mount Gilead town †	1 389	1 336	1 423	553	523	506	3.27	3.27	424.2	168.9
Ophir township †	691	504	779	292	201	300	41.12	41.10	16.8	7.1
Pee Dee township †	1 268	846	750	2 427	715	523	32.47	30.34	41.8	80.0
Rocky Springs township †	2 104	1 552	1 420	694	549	523	63.57	63.51	33.1	10.9
Star township †	2 770	2 629	2 453	1 213	1 089	978	30.25	30.20	91.7	40.2
Biscoe town (part) †	65	–	(X)	18	–	(X)	0.03	0.03	2 356.5	652.6
Star town †	807	775	816	364	318	308	1.21	1.21	666.4	300.6
Troy township †	6 281	6 085	5 491	2 382	2 251	2 108	55.95	55.84	112.5	42.7
Troy town †	3 430	r 3 387	2 702	1 209	1 181	1 103	2.98	2.97	1 156.8	407.7
Uwharrie township †	1 572	1 077	873	828	648	455	41.09	40.16	39.1	20.6
Moore County †	74 769	r 59 000	50 505	35 151	r 27 353	21 048	705.67	697.74	107.2	50.4
Township 1, Carthage †	6 351	4 864	4 968	2 680	2 009	1 872	98.46	98.28	64.6	27.3
Carthage town (part) †	1 860	976	925	761	438	394	4.42	4.39	424.0	173.5
Township 2, Bensalem †	3 543	3 038	2 999	1 455	1 230	1 017	97.59	97.02	36.5	15.0
Robbins city (part) †	–	(X)	(X)	–	(X)	(X)	0.01	0.01	–	–
Seven Lakes CDP (part) †	–	(X)	(X)	–	(X)	(X)	0.06	0.06	–	–
Township 3, Sheffield †	5 514	5 140	5 583	2 316	2 132	2 120	74.02	73.90	74.6	31.3
Robbins city (part) †	1 067	872	1 256	406	403	505	1.15	1.15	926.5	352.5
Township 4, Ritter †	2 790	2 394	2 113	1 209	1 019	810	54.15	53.50	52.1	22.6
Robbins city (part) †	128	98	–	65	46	–	0.12	0.12	1 061.7	539.1
Township 5, Deep River †	379	408	391	203	188	164	43.10	43.00	8.8	4.7
Township 6, Greenwood †	3 513	2 354	2 177	1 489	995	816	44.47	44.31	79.3	33.6
Cameron town	151	215	225	78	90	90	1.05	1.05	143.8	74.3
Township 7, McNeill †	16 397	13 655	12 656	8 066	6 622	5 438	76.81	75.53	217.1	106.8
Carthage town (part) †	11	(X)	(X)	7	(X)	(X)	1.44	1.43	7.7	4.9
Pinehurst village (part) †	186	17	(X)	104	8	(X)	0.37	0.37	508.7	284.4
Southern Pines town (part) †	8 059	6 660	6 485	4 236	3 308	2 866	11.77	11.63	692.8	364.2
Vass town	750	670	828	351	288	308	3.04	3.03	247.8	116.0
Whispering Pines village †	2 090	r 1 346	1 160	1 054	r 775	615	3.67	3.03	689.9	347.9
Township 8, Sandhill †	13 760	12 884	10 842	6 024	5 481	4 341	81.48	81.15	169.6	74.2
Aberdeen town †	3 400	r 2 717	1 945	1 655	r 1 246	849	6.17	6.16	551.6	268.5
Foxfire village (part) †	14	–	33	6	–	17	0.06	0.06	234.1	100.3
Pinebluff town †	1 109	876	935	481	367	382	2.41	2.39	464.5	201.5
Pinehurst village (part) †	2	291	(X)	2	184	(X)	0.07	0.07	30.8	30.8
Southern Pines town (part) †	2 778	2 444	2 135	1 217	1 113	917	3.42	3.42	812.7	356.0
Township 9, Mineral Springs †	19 437	12 389	7 708	10 205	6 742	4 030	101.70	99.11	196.1	103.0
Carthage town (part) †	–	(X)	(X)	–	(X)	(X)	–	–	–	–
Foxfire village (part) †	460	334	120	318	308	143	2.87	2.81	164.0	113.4
Pinehurst village (part) †	9 518	4 795	(X)	5 562	3 134	(X)	14.49	13.91	684.3	399.9
Seven Lakes CDP (part) †	3 214	2 049	(X)	1 537	995	(X)	9.74	8.15	394.5	188.7
Southern Pines town (part) †	81	25	(X)	35	17	(X)	0.34	0.31	263.7	114.0
Taylortown town †	845	r 545	(X)	337	r 253	(X)	1.20	1.20	702.4	280.1
Township 10, Little River †	3 085	1 887	1 068	1 504	940	440	33.88	31.95	96.6	47.1

Table 5. **Population and Housing Units: 1980 to 2000; and Area Measurements and Density: 2000**—Con.

[For information concerning historical counts, see "User Notes." Density computed using land area. For information on nonsampling error and definitions, see text]

State County County Subdivision Place	Population			Housing units			2000 area measurements in square miles		2000 average per square mile	
	2000	1990	1980	2000	1990	1980	Total area	Land area	Population	Housing units
The State—Con.										
Nash County	87 420	76 677	67 153	37 051	31 024	25 719	542.69	540.27	161.8	68.6
Bailey township	3 737	2 822	2 547	1 569	1 190	1 036	31.69	31.53	118.5	49.8
Bailey town	670	553	685	302	271	299	0.70	0.70	955.8	430.8
Castalia township	1 926	1 385	1 328	773	553	493	32.04	31.94	60.3	24.2
Castalia town †	340	261	358	139	114	139	0.74	0.74	462.4	189.0
Coopers township	3 105	2 363	2 108	1 294	960	801	30.95	30.28	102.5	42.7
Dry Wells township	3 125	2 542	2 354	1 361	1 045	912	31.69	31.64	98.8	43.0
Middlesex town †	838	730	837	426	315	346	0.98	0.98	858.6	436.5
Ferrells township	2 558	1 909	1 439	1 061	740	569	30.77	30.74	83.2	34.5
Griffins township	2 676	2 412	2 251	1 012	814	707	58.48	58.46	45.8	17.3
Jackson township	2 644	2 027	2 036	1 055	783	759	40.65	40.49	65.3	26.1
Mannings township	5 237	4 944	4 795	2 219	2 081	1 761	62.44	62.23	84.2	35.7
Momeyer town †	291	(X)	(X)	126	(X)	(X)	1.10	1.10	265.7	115.0
Spring Hope town †	1 261	1 221	1 254	595	618	501	1.40	1.40	902.3	425.7
Nashville township	8 431	6 981	6 288	3 172	2 634	2 331	46.19	46.03	183.2	68.9
Nashville town †	4 309	3 617	3 033	1 751	1 333	1 196	3.03	3.02	1 425.2	579.1
Red Oak town (part) †	–	(X)	(X)	–	(X)	(X)	–	–	–	–
North Whitakers township	2 537	2 254	2 485	1 029	819	818	53.67	53.64	47.3	19.2
Whitakers town (part)	359	396	432	178	176	167	0.42	0.42	845.9	419.4
Oak Level township	4 502	3 912	3 049	1 987	1 563	1 203	21.05	20.80	216.5	95.5
Rocky Mount city (part) †	1 501	916	243	739	374	116	1.22	1.22	1 225.6	603.4
Red Oak township	2 814	2 351	2 187	1 082	855	747	24.10	24.10	116.8	44.9
Dortches town (part) †	147	180	191	65	67	68	1.06	1.06	138.3	61.2
Red Oak town (part) †	2 337	280	314	885	114	117	18.56	18.56	125.9	47.7
Rocky Mount township	17 411	18 499	18 020	8 133	8 061	7 577	24.24	23.91	728.1	340.1
Rocky Mount city (part) †	13 627	14 524	14 648	6 348	6 398	6 169	5.19	5.18	2 631.7	1 226.0
Sharpsburg town (part)	1 340	r 1 212	661	624	r 517	289	0.62	0.62	2 162.1	1 006.8
South Whitakers township	3 147	2 243	2 136	1 055	772	628	23.44	23.26	135.3	45.4
Dortches town (part) †	2	4	–	1	1	–	0.11	0.11	18.6	9.3
Red Oak town (part) †	132	(X)	(X)	48	(X)	(X)	0.49	0.48	273.1	99.3
Rocky Mount city (part) †	2 036	353	92	621	147	37	4.19	4.06	501.1	152.8
Stony Creek township	23 570	20 033	14 130	10 249	8 154	5 377	31.28	31.23	754.8	328.2
Dortches town (part) †	660	656	694	285	257	268	6.53	6.53	101.1	43.6
Red Oak town (part) †	254	(X)	(X)	97	(X)	(X)	0.46	0.46	556.3	212.5
Rocky Mount city (part) †	21 432	16 147	9 465	9 378	6 660	3 556	17.03	16.98	1 262.1	552.3
New Hanover County	160 307	120 284	103 471	79 616	57 076	43 319	327.92	198.93	805.8	400.2
Cape Fear township †	15 711	12 570	10 184	6 448	4 765	3 543	78.60	75.21	208.9	85.7
Castle Hayne CDP	1 116	1 182	1 087	471	462	397	2.28	2.25	495.9	209.3
Hightsville CDP †	759	(X)	(X)	186	(X)	(X)	1.57	1.57	484.6	118.8
Kings Grant CDP (part) †	1 305	1 379	1 536	579	541	553	1.10	1.10	1 181.2	524.1
Kirkland CDP (part) †	3	(X)	(X)	1	(X)	(X)	1.30	1.30	2.3	0.8
Murraysville CDP (part) †	1 537	(X)	(X)	605	(X)	(X)	6.51	6.51	236.0	92.9
Skippers Corner CDP †	1 246	(X)	(X)	449	(X)	(X)	2.43	2.43	512.5	184.7
Wrightsboro CDP †	4 496	4 745	3 985	1 897	1 798	1 419	10.73	10.73	418.9	176.7
Federal Point township †	17 291	10 413	8 524	10 842	7 495	4 878	89.76	25.71	672.4	421.6
Carolina Beach town †	4 701	3 630	2 000	4 086	3 342	1 447	2.46	2.25	2 086.4	1 813.5
Kure Beach town †	1 507	619	611	1 560	937	611	0.78	0.78	1 931.6	1 999.6
Myrtle Grove CDP (part) †	3 457	2 101	1 381	1 490	915	556	4.39	4.16	831.0	358.2
Sea Breeze CDP †	1 312	(X)	(X)	643	(X)	(X)	1.63	1.63	806.0	395.0
Silver Lake CDP (part) †	548	438	948	253	177	321	1.06	1.06	514.7	237.6
Harnett township †	30 869	29 221	26 986	15 553	13 514	10 926	72.59	38.67	798.3	402.2
Bayshore CDP †	2 512	1 661	(X)	1 058	669	(X)	3.68	3.59	700.4	295.0
Kings Grant CDP (part) †	6 433	6 082	5 026	2 573	2 274	1 654	3.53	3.53	1 822.9	729.1
Kirkland CDP (part) †	576	(X)	(X)	230	(X)	(X)	7.12	7.09	81.2	32.4
Murraysville CDP (part) †	5 742	(X)	(X)	2 455	(X)	(X)	4.99	4.99	1 150.4	491.9
Ogden CDP †	5 481	3 228	2 811	2 270	1 319	996	4.76	4.65	1 178.4	488.1
Seagate CDP (part) †	4 577	5 444	3 421	2 037	2 259	1 266	4.11	3.54	1 291.5	574.8
Wilmington city (part) †	135	267	(X)	88	93	(X)	0.16	0.16	859.9	560.5
Wrightsville Beach town †	2 593	2 937	2 910	3 050	2 413	2 251	2.41	1.33	1 943.4	2 285.9
Masonboro township †	20 873	12 797	13 777	8 234	4 919	4 760	45.70	18.56	1 124.7	443.7
Masonboro CDP (part) †	11 713	6 990	3 729	4 417	2 680	1 162	6.60	5.96	1 964.5	740.8
Myrtle Grove CDP (part) †	3 668	2 174	1 171	1 531	913	447	2.87	2.71	1 354.5	565.4
Silver Lake CDP (part) †	5 240	3 633	2 730	2 196	1 326	899	5.50	5.50	953.1	399.4
Wilmington city (part) †	252	(X)	(X)	90	(X)	(X)	0.10	0.10	2 549.7	910.6
Wilmington township †	75 563	55 283	44 000	38 539	26 383	19 212	41.26	40.78	1 852.9	945.0
Masonboro CDP (part) †	99	20	(X)	35	7	(X)	0.03	0.03	3 076.4	1 087.6
Seagate CDP (part) †	13	(X)	(X)	4	(X)	(X)	0.01	0.01	2 298.6	707.3
Wilmington city (part) †	75 451	55 263	44 000	38 500	26 376	19 212	41.22	40.74	1 851.9	945.0
Northampton County †	22 086	20 798	22 195	10 455	8 974	8 721	550.61	536.48	41.2	19.5
Gaston township	5 605	4 595	4 261	3 265	2 451	1 934	72.82	62.47	89.7	52.3
Gaston town	973	1 003	883	479	451	417	1.83	1.69	575.5	283.3
Jackson township	1 043	956	1 131	424	413	467	10.48	10.47	99.6	40.5
Jackson town (part)	695	592	720	243	260	302	0.99	0.99	698.9	244.3
Kirby township †	3 552	3 470	3 527	1 618	1 457	1 388	84.73	84.40	42.1	19.2
Conway town	734	759	678	356	343	290	1.81	1.81	406.0	196.9
Severn town	263	260	309	117	122	127	1.01	1.01	261.1	116.2
Oconeechee township	2 218	2 192	2 531	993	891	869	67.66	65.89	33.7	15.1
Garysburg town †	1 254	r 1 144	1 434	526	r 454	460	0.96	0.96	1 302.4	546.3
Pleasant Hill township	600	533	610	228	195	224	24.15	24.10	24.9	9.5
Rich Square township †	3 566	3 516	4 073	1 579	1 430	1 575	82.33	81.62	43.7	19.3
Rich Square town	931	1 058	1 057	441	440	480	2.82	2.82	330.6	156.6
Woodland town †	833	760	861	356	297	314	1.29	1.29	644.6	275.5
Roanoke township	2 018	1 890	2 041	720	582	610	72.89	72.42	27.9	9.9
Lasker town	103	139	96	58	76	69	1.26	1.26	81.9	46.1
Seaboard township	1 605	1 818	1 904	763	757	812	49.43	49.25	32.6	15.5
Jackson town (part)	–	–	–	–	–	–	0.02	0.02	–	–
Seaboard town	695	791	687	338	327	300	1.03	1.03	676.6	329.1
Wiccacanee township	1 879	1 828	2 117	865	798	842	86.12	85.87	21.9	10.1
Onslow County †	150 355	149 838	112 784	55 726	47 526	35 437	908.56	766.82	196.1	72.7
Camp Lejeune UT †	34 452	50 266	(X)	4 633	4 679	(X)	198.47	132.59	259.8	34.9
Jacksonville city (part) †	33 135	–	–	4 563	–	–	26.99	26.76	1 238.3	170.5
Piney Green CDP (part) †	10	24	–	4	15	–	0.01	0.01	1 247.4	499.0
Hofmann Forest UT	81	88	(X)	40	29	(X)	80.22	80.22	1.0	0.5
Jacksonville township †	59 053	56 205	54 571	24 033	21 933	18 477	109.18	108.62	543.7	221.3
Half Moon CDP (part) †	6 285	5 754	3 050	2 254	1 921	1 043	3.73	3.73	1 687.1	605.1
Jacksonville city (part) †	33 560	30 013	18 237	13 741	11 810	7 069	18.03	17.58	1 908.8	781.5
Piney Green CDP (part) †	–	(X)	(X)	–	(X)	(X)	–	–	–	–
Pumpkin Center CDP †	2 228	2 857	3 927	769	955	1 285	1.36	1.36	1 641.0	566.4

Table 5. **Population and Housing Units: 1980 to 2000; and Area Measurements and Density: 2000**—Con.

[For information concerning historical counts, see "User Notes." Density computed using land area. For information on nonsampling error and definitions, see text]

State County County Subdivision Place	Population			Housing units			2000 area measurements in square miles		2000 average per square mile	
	2000	1990	1980	2000	1990	1980	Total area	Land area	Population	Housing units
The State—Con.										
Onslow County †—Con.										
Richlands township	12 497	10 325	9 006	5 231	4 110	3 296	143.47	143.31	87.2	36.5
Half Moon CDP (part) †	360	552	542	144	185	174	0.57	0.57	635.0	254.0
Richlands town †	928	996	825	424	431	361	1.19	1.19	781.1	356.9
Stump Sound township	12 025	9 372	7 040	8 165	6 772	4 171	216.16	163.63	73.5	49.9
Holly Ridge town †	831	728	465	498	372	186	1.37	1.37	604.9	362.5
North Topsail Beach city †	843	(X)	(X)	2 085	(X)	(X)	10.58	6.42	131.4	324.9
Sneads Ferry CDP	2 248	2 031	(X)	1 331	1 081	(X)	5.84	3.76	598.2	354.2
Surf City town (part) †	292	317	(X)	649	742	(X)	0.40	0.40	728.4	1 619.0
Swansboro township †	15 103	10 115	23 446	6 602	4 588	3 225	66.50	45.44	332.4	145.3
Swansboro town †	1 426	1 165	976	770	586	420	1.34	1.22	1 168.2	630.8
White Oak township †	17 144	13 467	18 721	7 022	5 415	6 268	94.56	93.03	184.3	75.5
Jacksonville city (part) †	20	–	–	8	–	–	0.14	0.14	146.1	58.4
Piney Green CDP (part) †	11 648	8 975	6 058	4 667	3 546	2 342	13.46	13.41	868.7	348.0
Orange County †	118 227	93 851	77 055	49 289	38 683	28 712	401.21	399.84	295.7	123.3
Bingham township †	6 181	5 184	3 954	2 830	2 310	1 660	73.48	73.34	84.3	38.6
Cedar Grove township †	4 930	3 691	3 166	2 082	1 463	1 176	78.49	78.03	63.2	26.7
Chapel Hill township †	79 274	61 973	50 572	32 668	25 708	18 599	91.29	90.93	871.8	359.3
Carrboro town †	16 782	r 12 134	7 336	8 207	r 6 485	3 748	4.48	4.47	3 753.7	1 835.7
Chapel Hill town (part) †	46 798	r 37 596	32 038	18 020	r 14 264	10 373	18.44	18.37	2 547.3	980.9
Durham city (part)	23	(X)	(X)	–	(X)	(X)	–	–	8 624.5	–
Cheeks township	7 064	5 422	4 821	2 930	2 154	1 698	51.09	50.84	138.9	57.6
Mebane city (part) †	675	485	379	290	211	141	0.57	0.57	1 193.6	512.8
Eno township †	6 092	5 262	4 450	2 609	2 164	1 770	36.66	36.60	166.5	71.3
Durham city (part)	16	17	(X)	5	5	(X)	0.01	0.01	1 176.9	367.8
Hillsborough town (part) †	–	(X)	(X)	–	(X)	(X)	0.36	0.36	–	–
Hillsborough township	11 639	10 136	8 599	4 909	4 069	3 233	26.31	26.26	443.3	187.0
Hillsborough town (part) †	5 446	4 263	3 019	2 329	1 783	1 221	4.23	4.22	1 289.2	551.3
Little River township †	3 047	2 183	1 493	1 261	815	576	43.90	43.84	69.5	28.8
Pamlico County	12 934	r 11 368	10 398	6 781	r 6 048	5 011	566.23	336.94	38.4	20.1
Township 1	3 434	3 025	2 218	1 420	1 191	974	92.83	90.56	37.9	15.7
Alliance town (part) †	239	119	–	58	50	–	0.51	0.51	471.0	114.3
Township 2	2 819	2 459	1 504	1 700	1 459	762	130.59	79.93	35.3	21.3
Oriental town †	875	786	536	576	487	348	1.37	1.15	763.0	502.3
Stonewall town	285	279	360	133	133	144	2.04	1.68	169.5	79.1
Township 3	2 924	2 237	2 992	1 187	1 109	1 167	62.81	55.65	52.5	21.3
Alliance town (part) †	542	464	616	246	206	238	1.50	1.50	361.9	164.3
Bayboro town	741	733	759	340	322	301	1.49	1.47	502.6	230.6
Township 4	1 274	1 525	825	812	785	406	199.97	62.32	20.4	13.0
Mesic town	257	310	390	146	129	150	1.18	1.07	240.3	136.5
Vandemere town	289	r 315	335	153	r 153	136	1.62	1.50	192.7	102.0
Township 5	2 483	2 126	2 859	1 662	1 506	1 702	80.02	48.47	51.2	34.3
Arapahoe town †	436	r 450	467	214	r 204	196	2.19	2.19	199.4	97.9
Minnesott Beach town †	311	266	171	230	231	119	1.54	1.53	203.5	150.5
Pasquotank County	34 897	31 298	28 462	14 289	12 298	10 502	289.44	226.88	153.8	63.0
Elizabeth City township	12 220	12 759	14 297	5 718	5 512	5 543	5.72	5.36	2 279.1	1 066.4
Elizabeth City city (part) †	11 874	11 788	13 148	5 563	5 121	5 091	4.23	3.87	3 067.1	1 436.9
Mount Hermon township	5 080	4 340	3 403	2 036	1 596	1 147	34.77	34.73	146.3	58.6
Elizabeth City city (part) †	930	260	315	408	104	104	1.68	1.68	554.1	243.1
Newland township †	2 301	2 046	2 059	909	746	627	62.29	62.29	36.9	14.6
Nixonton township	7 035	5 839	3 591	2 442	1 897	1 157	45.97	36.78	191.3	66.4
Elizabeth City city (part) †	3 265	2 072	454	985	497	161	1.94	1.87	1 742.5	525.7
Providence township †	6 864	4 903	3 910	2 503	1 899	1 449	46.53	45.70	150.2	54.8
Elizabeth City city (part) †	1 119	143	87	507	58	39	1.43	1.43	784.3	355.3
Salem township	1 397	1 411	1 202	681	648	579	94.16	42.01	33.3	16.2
Pender County	41 082	28 855	22 262	20 798	15 437	10 398	932.64	870.67	47.2	23.9
Burgaw township	7 474	5 515	4 946	2 876	2 326	1 821	81.30	80.95	92.3	35.5
Burgaw town †	3 337	r 2 099	1 738	1 051	r 821	646	3.45	3.43	971.6	306.0
St. Helena village	395	321	(X)	175	145	(X)	5.65	5.65	69.9	31.0
Canetuck township	361	369	357	210	190	152	45.59	44.25	8.2	4.7
Caswell township	1 172	1 016	1 027	601	486	420	49.37	49.13	23.9	12.2
Atkinson town (part)	236	275	298	117	141	136	0.92	0.92	257.4	127.6
Columbia township	2 179	1 790	1 747	904	689	637	98.30	98.27	22.2	9.2
Atkinson town (part)	–	–	–	–	–	–	0.07	0.07	–	–
Grady township	2 192	1 725	1 372	962	698	533	52.38	51.62	42.5	18.6
Holly township	2 263	2 095	1 651	1 137	946	616	206.23	205.67	11.0	5.5
Long Creek township	1 854	1 280	1 164	798	538	384	40.74	40.57	45.7	19.7
Rocky Point township	5 786	3 377	1 943	2 370	1 450	796	54.37	53.33	108.5	44.4
Topsail township	13 806	8 403	4 610	9 190	6 704	3 721	215.01	157.60	87.6	58.3
Surf City town (part) †	1 101	653	421	1 929	1 500	1 045	4.88	3.80	289.7	507.6
Topsail Beach town	471	346	264	1 149	998	796	5.85	4.37	107.7	262.8
Union township	3 995	3 285	3 445	1 750	1 410	1 318	89.34	89.27	44.8	19.6
Wallace town (part) †	18	28	24	7	14	9	0.28	0.28	65.3	25.4
Watha town	151	r 154	196	71	r 65	74	0.91	0.91	165.6	77.9
Perquimans County	11 368	10 447	9 486	6 043	4 972	4 170	328.93	247.17	46.0	24.4
Belvidere township †	1 268	1 219	1 301	618	504	506	62.92	62.92	20.2	9.8
Bethel township †	3 054	2 455	1 515	2 140	1 518	989	95.31	42.65	71.6	50.2
Hertford town (part) †	361	232	138	166	70	37	1.20	1.20	300.5	138.2
Hertford township †	2 317	2 599	2 580	1 150	1 163	1 110	47.39	46.62	49.7	24.7
Hertford town (part) †	1 709	1 873	1 803	875	843	796	1.46	1.44	1 190.4	609.5
New Hope township †	2 502	2 337	2 026	1 181	1 032	839	76.82	52.15	48.0	22.6
Parkville township †	2 227	1 837	2 064	954	755	726	46.49	42.83	52.0	22.3
Hertford town (part) †	–	–	–	–	–	–	0.06	0.06	–	–
Winfall town †	554	501	634	276	253	270	2.15	2.14	259.0	129.0
Person County	35 623	30 180	29 164	15 504	12 548	10 685	404.09	392.31	90.8	39.5
Allensville township †	2 706	2 099	1 926	1 093	799	657	46.93	46.76	57.9	23.4
Bushy Fork township †	2 431	1 897	2 008	1 022	770	723	46.71	46.53	52.2	22.0
Cunningham township †	1 790	1 368	1 238	1 084	841	452	44.01	38.31	46.7	28.3
Flat River township †	4 885	3 083	2 105	1 989	1 221	791	45.74	45.60	107.1	43.6
Roxboro city (part) †	28	(X)	(X)	16	(X)	(X)	0.16	0.16	176.4	100.8
Holloway township †	1 919	1 384	1 315	811	581	453	47.06	42.81	44.8	18.9
Mount Tirzah township †	2 935	2 200	1 768	1 212	872	654	48.13	47.98	61.2	25.3
Olive Hill township †	2 357	1 999	1 907	1 009	803	686	43.15	42.68	55.2	23.6
Roxboro township †	15 255	14 536	15 154	6 707	6 055	5 643	45.07	44.71	341.2	150.0
Roxboro city (part) †	8 668	7 332	7 532	3 938	3 195	2 969	5.97	5.97	1 452.6	659.9
Woodsdale township †	1 345	1 614	1 743	577	606	626	37.27	36.93	36.4	15.6
Roxboro city (part) †	–	–	(X)	–	–	(X)	0.14	0.14	–	–

U.S. Census Bureau, Census 2000

Table 5. **Population and Housing Units: 1980 to 2000; and Area Measurements and Density: 2000**—Con.

[For information concerning historical counts, see "User Notes." Density computed using land area. For information on nonsampling error and definitions, see text]

State County County Subdivision Place	Population			Housing units			2000 area measurements in square miles		2000 average per square mile	
	2000	1990	1980	2000	1990	1980	Total area	Land area	Population	Housing units
The State—Con.										
Pitt County	133 798	r 108 480	90 146	58 408	r 43 020	32 973	654.77	651.58	205.3	89.6
Arthur township	4 951	3 989	3 058	2 115	1 479	1 108	34.21	34.19	144.8	61.9
Greenville city (part) †	810	7	(X)	482	4	(X)	0.69	0.69	1 170.4	696.5
Ayden township	6 785	6 677	6 156	2 928	2 701	2 417	34.13	34.13	198.8	85.8
Ayden town †	4 622	r 4 883	4 361	2 067	r 1 962	1 728	2.32	2.32	1 994.5	892.0
Belvoir township †	8 389	6 768	4 660	3 408	2 413	1 583	55.10	54.68	153.4	62.3
Greenville city (part) †	955	1 418	443	557	471	133	0.83	0.76	1 250.5	729.3
Bethel township	2 854	3 162	3 753	1 170	1 173	1 284	41.65	41.65	68.5	28.1
Bethel town †	1 681	1 842	1 825	710	743	702	1.05	1.05	1 606.8	678.6
Carolina township	1 854	1 747	1 490	768	704	539	58.90	58.82	31.5	13.1
Greenville city (part) †	–	–	(X)	–	–	(X)	0.01	0.01	–	–
Chicod township	5 300	3 680	3 232	2 163	1 499	1 302	63.96	63.95	82.9	33.8
Falkland township	2 503	1 605	1 727	1 063	702	570	42.86	42.44	59.0	25.0
Falkland town	112	108	118	42	45	47	0.25	0.25	453.7	170.2
Greenville city (part) †	677	214	(X)	327	128	(X)	1.44	1.38	491.0	237.2
Farmville township	6 432	6 521	6 602	2 809	2 639	2 476	36.56	36.54	176.0	76.9
Farmville town †	4 302	r 4 446	4 707	2 010	1 887	1 813	3.10	3.10	1 387.4	648.2
Fountain township	1 411	1 300	1 369	630	576	569	26.64	26.62	53.0	23.7
Fountain town †	533	445	424	246	216	233	0.97	0.97	550.9	254.3
Greenville township †	41 436	37 483	34 494	18 842	14 907	12 144	22.38	21.82	1 898.9	863.5
Greenville city (part) †	39 996	35 653	31 552	18 136	14 113	10 825	15.54	15.07	2 654.5	1 203.7
Grifton township	4 355	4 057	3 358	2 016	1 635	1 303	44.54	44.47	97.9	45.3
Grifton town (part) †	1 889	2 140	1 840	945	874	721	1.57	1.57	1 203.0	601.8
Grimesland township	9 232	6 404	4 534	3 684	2 634	1 714	46.07	45.50	202.9	81.0
Greenville city (part) †	582	372	(X)	314	218	(X)	0.20	0.20	2 975.2	1 605.2
Grimesland town	440	469	453	187	205	201	0.49	0.49	890.4	378.4
Simpson village †	464	r 432	407	207	r 180	148	0.37	0.37	1 260.2	562.2
Pactolus township †	5 661	4 621	3 451	2 612	1 825	1 343	70.03	69.06	82.0	37.8
Greenville city (part) †	302	3	–	273	2	–	1.44	1.37	219.8	198.7
Swift Creek township	1 402	1 252	1 171	609	505	446	31.46	31.46	44.6	19.4
Winterville township	31 233	18 658	11 091	13 591	7 678	4 175	46.27	46.25	675.3	293.9
Greenville city (part) †	17 154	7 305	3 745	8 056	3 118	1 406	6.11	6.10	2 812.2	1 320.7
Winterville town †	4 791	r 3 069	2 052	1 937	r 1 182	732	2.45	2.45	1 954.1	790.0
Polk County †	18 324	14 416	12 984	9 192	7 273	5 927	238.60	237.85	77.0	38.6
Columbus township	5 719	3 992	3 241	2 853	1 990	1 403	44.23	44.12	129.6	64.7
Columbus town †	992	812	727	442	397	302	1.78	1.77	559.1	249.1
Cooper Gap township †	1 882	1 364	1 236	867	626	481	49.34	49.02	38.4	17.7
Green Creek township †	2 994	2 448	2 150	1 301	980	826	51.49	51.47	58.2	25.3
Saluda township	1 869	1 451	1 244	1 155	950	754	33.38	33.38	56.0	34.6
Saluda city (part) †	571	r 540	607	427	388	375	1.47	1.47	387.2	289.5
Tryon township	3 811	3 630	3 712	2 084	2 034	1 911	16.99	16.97	224.6	122.8
Tryon town †	1 760	1 680	1 796	985	954	927	1.84	1.84	955.0	534.5
White Oak township	2 049	1 531	1 401	932	693	552	43.18	42.90	47.8	21.7
Randolph County	130 454	106 546	91 300	54 422	43 634	35 082	789.93	787.36	165.7	69.1
Asheboro township	23 251	20 032	18 745	10 107	8 688	7 712	21.73	21.72	1 070.3	465.2
Asheboro city (part) †	18 714	14 883	13 757	8 198	6 721	5 901	11.05	11.05	1 693.4	741.8
Back Creek township	4 550	3 711	2 799	1 819	1 412	1 026	40.74	40.13	113.4	45.3
Asheboro city (part) †	5	–	206	1	–	85	0.88	0.81	6.2	1.2
Randleman city (part) †	7	(X)	(X)	3	(X)	(X)	0.13	0.13	55.5	23.8
Brower township	1 375	993	1 114	596	439	407	32.06	32.05	42.9	18.6
Cedar Grove township	8 656	6 483	6 058	3 388	2 601	2 157	44.43	44.33	195.3	76.4
Asheboro city (part) †	153	4	30	62	2	13	0.70	0.70	218.3	88.5
Coleridge township	2 222	1 851	1 659	936	811	685	49.34	49.26	45.1	19.0
Columbia township	6 723	5 546	4 600	2 790	2 389	1 884	55.81	55.52	121.1	50.2
Franklinville town (part) †	–	(X)	(X)	–	(X)	(X)	–	–	–	–
Ramseur town †	1 588	1 186	1 162	697	550	505	1.67	1.64	968.0	424.9
Staley town †	347	204	204	136	97	86	1.21	1.21	285.9	112.1
Concord township	2 371	1 671	1 279	1 007	673	513	51.03	50.95	46.5	19.8
Asheboro city (part) †	–	2	(X)	–	1	(X)	0.07	0.07	–	–
Franklinville township	8 557	6 750	6 319	3 626	2 780	2 508	41.40	41.07	208.3	88.3
Asheboro city (part) †	918	896	936	373	382	410	1.09	1.08	847.5	344.3
Franklinville town (part) †	1 258	666	607	575	259	258	1.24	1.23	1 023.5	467.8
Randleman city (part) †	2	26	(X)	1	10	(X)	0.04	0.04	54.9	27.4
Grant township	5 189	3 581	2 545	2 018	1 405	969	43.77	43.65	118.9	46.2
Asheboro city (part) †	124	–	(X)	52	–	(X)	0.14	0.14	857.6	359.6
Level Cross township	3 888	3 017	2 496	1 616	1 215	946	16.64	16.64	233.6	97.1
Liberty township	5 711	4 848	4 790	2 379	2 085	1 901	41.71	41.47	137.7	57.4
Liberty town †	2 661	2 047	1 997	1 094	929	793	2.62	2.61	1 020.8	419.7
New Hope township	1 122	921	849	519	376	350	50.51	50.44	22.2	10.3
New Market township	6 867	6 682	5 546	2 819	2 543	1 986	34.18	34.17	200.9	82.5
Randleman city (part) †	–	(X)	(X)	–	(X)	(X)	0.05	0.05	–	–
Pleasant Grove township	551	558	576	264	245	210	15.52	15.51	35.5	17.0
Providence township	5 679	3 719	2 796	2 266	1 453	1 010	38.47	38.40	147.9	59.0
Randleman township	7 482	5 770	5 012	3 287	2 588	1 939	14.40	14.25	525.1	230.7
Asheboro city (part) †	1 758	577	323	829	358	126	1.50	1.49	1 182.4	557.6
Randleman city (part) †	3 548	2 586	2 156	1 538	1 160	872	3.38	3.35	1 059.0	459.1
Richland township	3 667	2 745	2 413	1 523	1 137	924	47.81	47.74	76.8	31.9
Seagrove town †	246	244	294	119	116	135	0.73	0.73	338.8	163.9
Tabernacle township	5 958	4 289	2 433	2 426	1 660	932	50.81	50.68	117.6	47.9
Trinity township	23 838	21 340	17 821	9 937	8 379	6 502	50.58	50.48	472.2	196.8
Archdale city (part) †	8 728	6 679	5 187	3 864	2 845	1 949	7.10	7.10	1 228.7	543.9
High Point city (part) †	14	r 41	29	11	r 19	10	0.32	0.32	44.4	34.9
Thomasville city (part) †	–	(X)	(X)	–	(X)	(X)	0.21	0.21	–	–
Trinity city †	6 690	(X)	(X)	2 759	(X)	(X)	16.99	16.90	395.9	163.3
Union township	2 797	2 039	1 450	1 099	755	521	48.97	48.88	57.2	22.5
Richmond County †	46 564	44 518	45 161	19 886	18 218	16 897	479.58	473.98	98.2	42.0
Beaverdam township	3 951	2 360	2 097	1 202	805	679	95.91	95.08	41.6	12.6
Hoffman town †	624	348	389	238	150	162	3.44	3.44	181.6	69.3
Black Jack township	449	351	259	188	143	101	28.54	27.39	16.4	6.9
Marks Creek township †	13 837	13 298	13 319	5 985	5 549	5 103	90.86	90.38	153.1	66.2
Dobbins Heights town	936	r 1 122	(X)	474	r 580	(X)	0.89	0.89	1 047.0	530.2
Hamlet city (part) †	5 981	6 060	4 718	2 717	2 627	2 029	5.12	5.03	1 188.3	539.8
Rockingham city (part) †	–	–	(X)	–	–	(X)	0.02	0.02	–	–
Mineral Springs township	3 730	3 652	3 801	1 706	1 525	1 421	78.53	78.35	47.6	21.8
Ellerbe town †	1 021	1 132	1 129	447	484	424	1.47	1.47	696.9	305.1
Norman town	72	105	252	50	49	96	0.43	0.43	167.6	116.4
Rockingham township †	15 630	15 782	15 814	6 948	6 515	5 993	56.92	56.29	277.7	123.4
Hamlet city (part) †	37	136	2	21	60	1	0.01	0.01	2 679.6	1 520.8
Rockingham city (part) †	9 072	8 838	8 116	4 113	3 724	3 134	6.11	6.11	1 485.9	673.7

Table 5. **Population and Housing Units: 1980 to 2000; and Area Measurements and Density: 2000**—Con.

[For information concerning historical counts, see "User Notes." Density computed using land area. For information on nonsampling error and definitions, see text]

State County County Subdivision Place	Population			Housing units			2000 area measurements in square miles		2000 average per square mile	
	2000	1990	1980	2000	1990	1980	Total area	Land area	Population	Housing units
The State—Con.										
Richmond County †—Con.										
Steeles township †	564	605	754	254	229	246	70.87	69.65	8.1	3.6
Wolf Pit township †	8 403	8 470	9 117	3 603	3 452	3 354	57.95	56.84	147.8	63.4
East Rockingham CDP	3 885	4 158	5 190	1 752	1 813	1 976	3.45	3.43	1 132.9	510.9
Rockingham city (part) †	600	561	184	262	247	81	1.19	1.17	513.3	224.2
Robeson County	123 339	r 105 170	101 610	47 779	r 39 043	33 319	951.03	948.84	130.0	50.4
Alfordsville township	1 977	1 743	1 391	706	539	372	43.68	43.62	45.3	16.2
Raemon CDP †	212	(X)	(X)	80	(X)	(X)	4.37	4.33	49.0	18.5
Back Swamp township †	5 202	3 668	3 063	1 567	1 295	1 023	37.38	37.25	139.7	42.1
Fairmont town (part) †	–	–	(X)	–	–	(X)	–	–	–	–
Lumberton city (part) †	1 118	–	(X)	55	–	(X)	1.56	1.56	718.7	35.4
Britts township	2 883	2 099	2 003	1 209	844	721	26.37	26.36	109.4	45.9
Burnt Swamp township	2 229	1 946	1 779	838	625	504	11.39	11.37	196.1	73.7
East Howellsville township	2 355	1 562	1 353	918	646	475	37.71	37.60	62.6	24.4
Fairmont township	6 055	6 098	5 693	2 565	2 374	1 915	34.49	34.39	176.0	74.6
Fairmont town (part) †	2 604	2 489	2 658	1 186	1 097	978	2.23	2.22	1 172.3	533.9
Gaddy township	1 363	1 009	1 218	512	360	400	19.09	19.07	71.5	26.8
Lumber Bridge township	2 145	1 639	1 397	815	605	486	24.27	24.24	88.5	33.6
Lumber Bridge town	118	109	171	47	50	63	0.67	0.66	179.6	71.5
Rex CDP (part) †	43	(X)	(X)	14	(X)	(X)	0.72	0.72	59.7	19.4
Lumberton township †	24 268	23 769	23 301	10 438	9 600	8 504	35.26	35.12	691.0	297.2
Barker Ten Mile CDP (part) †	511	587	(X)	206	214	(X)	1.05	1.05	487.2	196.4
Lumberton city (part) †	19 110	18 421	18 241	8 503	7 540	6 834	13.35	13.28	1 438.8	640.2
Maxton township	6 139	5 429	6 000	2 387	1 929	1 874	43.80	43.44	141.3	54.9
Maxton town (part) †	2 356	r 2 353	2 585	1 006	r 914	910	1.93	1.93	1 217.8	520.0
Orrum township	1 934	1 744	1 931	802	679	637	36.17	36.12	53.5	22.2
Orrum town	79	103	167	36	45	52	0.56	0.56	140.0	63.8
Proctorville town	133	168	205	61	70	70	0.41	0.41	323.2	148.2
Parkton township	3 800	2 019	2 110	1 402	773	726	26.08	25.99	146.2	54.0
Parkton town	428	367	564	193	182	229	0.64	0.64	673.4	303.7
Pembroke township †	10 794	9 720	8 725	3 843	3 151	2 501	37.50	37.50	287.8	102.5
Pembroke town †	2 399	2 241	2 698	1 043	919	748	2.34	2.34	1 023.9	445.1
Prospect CDP (part) †	139	(X)	(X)	50	(X)	(X)	0.75	0.75	185.1	66.6
Philadelphus township	2 803	2 057	1 959	984	668	595	28.64	28.50	98.3	34.5
Raft Swamp township	3 544	2 964	2 307	1 308	1 028	659	17.08	17.08	207.5	76.6
Lumberton city (part) †	42	45	(X)	14	14	(X)	0.63	0.63	66.9	22.3
Red Springs township †	5 958	5 577	5 712	2 281	2 152	1 948	19.19	19.16	310.9	119.0
Red Springs town (part) †	3 493	3 799	3 607	1 458	1 549	1 306	2.83	2.83	1 233.4	514.8
Rennert township	2 975	1 764	1 433	954	588	413	21.29	21.29	139.7	44.8
Rennert town	283	217	178	99	87	54	0.79	0.79	356.6	124.7
Rowland township	2 421	2 639	3 122	1 072	965	1 032	36.22	36.20	66.9	29.6
Rowland town †	1 146	r 1 141	1 841	542	r 486	681	1.06	1.06	1 079.8	510.7
Saddletree township †	4 198	3 053	2 627	1 531	1 094	827	31.86	31.81	132.0	48.1
Barker Ten Mile CDP (part) †	114	101	(X)	45	37	(X)	0.57	0.57	199.6	78.8
Lumberton city (part) †	165	125	(X)	63	49	(X)	0.22	0.21	779.9	297.8
St. Pauls township †	7 977	6 479	6 208	3 145	2 534	2 059	57.88	57.56	138.6	54.6
Rex CDP (part) †	12	(X)	(X)	3	(X)	(X)	0.02	0.02	776.9	194.2
St. Pauls town †	2 137	1 992	1 639	935	861	633	1.33	1.33	1 601.2	700.6
Shannon township †	1 107	794	733	397	295	226	10.72	10.72	103.3	37.0
Shannon CDP †	197	(X)	(X)	86	(X)	(X)	1.02	1.02	192.2	83.9
Smiths township	5 141	4 548	3 743	1 826	1 449	993	52.74	52.72	97.5	34.6
Prospect CDP (part) †	551	(X)	(X)	198	(X)	(X)	1.95	1.95	283.1	101.7
Smyrna township	2 038	1 505	1 132	791	552	347	18.74	18.69	109.0	42.3
Lumberton city (part) †	360	10	(X)	165	3	(X)	0.05	0.05	7 408.6	3 395.6
Sterlings township †	1 017	1 049	1 168	466	488	404	44.50	44.43	22.9	10.5
Thompson township	1 238	1 000	1 343	444	350	381	26.23	26.19	47.3	17.0
McDonald town	119	88	117	41	39	41	0.26	0.26	455.6	157.0
Union township	2 870	2 259	2 403	1 031	770	702	43.33	43.33	66.2	23.8
Elrod CDP †	441	(X)	(X)	164	(X)	(X)	5.32	5.32	83.0	30.9
Raynham town †	67	106	83	28	47	29	0.18	0.18	375.0	156.7
West Howellsville township †	2 313	1 720	2 390	875	648	730	38.89	38.85	59.5	22.5
Barker Ten Mile CDP (part) †	351	399	(X)	135	132	(X)	0.67	0.67	527.0	202.7
Whitehouse township †	1 200	1 125	1 713	490	430	619	23.13	23.10	51.9	21.2
Marietta town	164	206	(X)	67	70	(X)	1.12	1.12	145.9	59.6
Wishart township	5 395	4 201	3 653	2 182	1 614	1 246	67.40	67.12	80.4	32.5
Rockingham County	91 928	86 064	83 426	40 208	35 657	32 258	572.33	566.44	162.3	71.0
Huntsville township †	5 364	4 110	3 615	2 298	1 659	1 454	42.60	40.94	131.0	56.1
Madison town (part) †	35	(X)	(X)	17	(X)	(X)	0.23	0.22	156.0	75.8
Leaksville township †	21 511	21 967	22 176	9 860	9 523	9 083	43.32	42.74	503.3	230.7
Eden city †	15 908	15 238	15 672	7 368	6 797	6 569	15.18	15.01	1 060.1	491.0
Madison township †	8 138	8 267	8 964	3 845	3 603	3 511	45.82	45.69	178.1	84.1
Madison town (part) †	2 227	2 371	2 806	1 039	1 042	1 064	3.08	3.07	725.3	338.4
Mayodan town	2 417	2 471	2 627	1 268	1 201	1 160	1.51	1.50	1 608.8	844.0
Mayo township †	7 308	5 988	5 519	3 052	2 366	2 046	54.24	53.80	135.8	56.7
Stoneville town	1 002	1 109	1 054	518	477	431	1.22	1.22	820.4	424.1
New Bethel township †	5 755	4 154	3 567	2 277	1 633	1 246	59.49	59.35	97.0	38.4
Price township †	1 591	1 481	1 289	690	620	478	25.02	25.00	63.7	27.6
Reidsville township †	19 783	18 067	18 236	8 723	7 645	7 068	53.99	53.10	372.6	164.3
Reidsville city (part) †	14 458	12 158	12 492	6 467	5 357	4 982	13.43	12.70	1 138.7	509.4
Ruffin township †	5 669	5 284	5 293	2 556	2 138	2 003	82.07	81.69	69.4	31.3
Reidsville city (part) †	–	(X)	(X)	–	(X)	(X)	0.11	0.11	–	–
Simpsonville township †	3 728	4 889	4 166	1 549	1 912	1 517	44.16	43.36	86.0	35.7
Reidsville city (part) †	22	25	(X)	8	12	(X)	1.09	0.47	47.0	17.1
Wentworth township †	8 534	7 891	7 446	3 468	3 057	2 719	75.09	74.43	114.7	46.6
Reidsville city (part) †	5	(X)	(X)	2	(X)	(X)	0.25	0.10	50.8	20.3
Wentworth town †	2 779	(X)	(X)	1 081	(X)	(X)	14.37	14.30	194.3	75.6
Williamsburg township †	4 547	3 966	3 155	1 890	1 501	1 133	46.52	46.34	98.1	40.8
Rowan County	130 340	110 605	99 186	53 980	46 264	39 049	523.86	511.31	254.9	105.6
Atwell township †	11 226	8 692	6 580	4 432	3 393	2 489	59.65	59.31	189.3	74.7
Enochville CDP †	2 851	2 901	2 646	1 219	1 157	978	4.65	4.42	645.5	276.0
Kannapolis city (part) †	–	–	(X)	–	–	(X)	0.01	–	–	–
China Grove township †	23 348	21 616	20 285	9 860	9 219	8 143	38.64	38.30	609.7	257.5
China Grove town †	3 616	2 732	2 081	1 466	1 163	866	1.96	1.96	1 847.9	749.2
Kannapolis city (part) †	9 020	8 476	(X)	3 884	3 583	(X)	5.10	4.92	1 833.2	789.4
Landis town †	2 996	2 333	2 092	1 293	1 055	851	2.48	2.46	1 217.7	525.5
Cleveland township †	2 700	1 955	1 647	1 079	807	598	28.48	28.43	95.0	38.0
Cleveland town †	808	696	595	320	296	218	1.49	1.49	541.4	214.4
Franklin township †	12 301	9 958	9 192	5 474	4 365	3 435	37.52	37.32	329.6	146.7
Salisbury city (part) †	3 918	2 975	2 423	1 868	1 389	911	2.96	2.96	1 325.2	631.8

Table 5. **Population and Housing Units: 1980 to 2000; and Area Measurements and Density: 2000**—Con.

[For information concerning historical counts, see "User Notes." Density computed using land area. For information on nonsampling error and definitions, see text]

State County County Subdivision Place	Population			Housing units			2000 area measurements in square miles		2000 average per square mile	
	2000	1990	1980	2000	1990	1980	Total area	Land area	Population	Housing units
The State—Con.										
Rowan County—Con.										
Gold Hill township †	10 015	7 210	5 675	4 056	2 891	2 113	32.29	32.20	311.0	126.0
Faith town (part) †	161	4	(X)	69	2	(X)	0.27	0.27	593.6	254.4
Granite Quarry town (part) †	917	790	582	399	328	228	0.81	0.81	1 129.4	491.4
Rockwell town †	1 971	1 598	1 339	781	650	510	1.67	1.66	1 183.8	469.1
Litaker township †	10 299	9 581	7 985	4 122	3 707	2 968	39.92	39.89	258.2	103.3
Faith town (part) †	534	549	552	239	232	220	0.71	0.71	754.8	337.8
Granite Quarry town (part) †	330	208	70	127	82	30	0.38	0.38	865.2	333.0
Salisbury city (part) †	211	7	46	5	3	16	0.16	0.16	1 331.5	31.6
Locke township †	12 401	9 302	6 962	4 437	3 395	2 546	30.66	30.66	404.5	144.7
Salisbury city (part) †	867	751	–	342	297	–	2.79	2.79	310.8	122.6
Morgan township	3 439	2 558	2 337	1 723	1 580	1 666	61.13	56.21	61.2	30.7
Mount Ulla township †	1 397	1 116	1 038	575	450	370	28.52	28.49	49.0	20.2
Providence township †	8 892	7 089	6 195	3 829	3 094	2 569	54.41	48.55	183.2	78.9
Granite Quarry town (part) †	871	625	642	391	265	242	0.87	0.87	1 005.6	451.4
Salisbury township	28 594	27 189	27 389	12 199	11 633	10 778	30.64	30.03	952.0	406.2
East Spencer town †	1 755	2 055	2 150	796	895	767	1.57	1.57	1 115.3	505.8
Granite Quarry town (part) †	57	23	(X)	23	13	(X)	0.29	0.29	194.5	78.5
Salisbury city (part) †	21 466	19 354	20 208	9 073	8 217	7 894	11.88	11.88	1 807.6	764.0
Spencer town †	3 355	r 3 195	2 938	1 427	r 1 371	1 274	2.65	2.65	1 264.3	537.8
Scotch Irish township †	1 751	1 347	1 220	673	543	448	35.22	35.19	49.8	19.1
Steele township †	1 687	1 236	995	625	478	340	21.97	21.95	76.9	28.5
Unity township †	2 290	1 756	1 686	896	709	586	24.82	24.79	92.4	36.1
Rutherford County †	62 899	r 56 919	53 787	29 535	r 25 221	21 800	565.90	564.12	111.5	52.4
Camp Creek township †	1 247	1 168	1 054	535	473	410	36.66	36.59	34.1	14.6
Chimney Rock township	2 246	1 700	1 457	2 800	2 091	1 475	65.74	64.46	34.8	43.4
Chimney Rock village †	175	(X)	(X)	200	(X)	(X)	2.77	2.77	63.3	72.3
Lake Lure town †	1 027	691	488	1 957	1 155	950	14.79	13.58	75.6	144.1
Colfax township †	7 680	6 841	6 185	3 385	2 887	2 436	53.16	53.11	144.6	63.7
Ellenboro town	479	514	560	251	250	246	0.93	0.93	513.6	269.1
Cool Spring township †	14 815	15 637	15 709	6 787	6 661	6 145	33.82	33.71	439.5	201.3
Bostic town	328	371	476	153	151	179	0.87	0.87	377.6	176.2
Forest City town †	7 549	7 475	7 688	3 638	3 310	3 168	8.23	8.22	918.6	442.7
Spindale town (part) †	530	417	465	271	173	156	1.33	1.33	397.4	203.2
Duncans Creek township	617	494	400	286	220	193	30.07	30.07	20.5	9.5
Gilkey township †	1 773	1 402	1 154	739	552	451	19.36	19.33	91.7	38.2
Golden Valley township	896	830	721	392	355	258	55.56	55.54	16.1	7.1
Green Hill township †	2 466	1 829	1 686	1 024	749	623	44.70	44.66	55.2	22.9
Rutherfordton town (part) †	2	–	(X)	1	–	(X)	0.12	0.12	16.5	8.2
High Shoals township †	7 550	6 811	6 270	3 426	2 884	2 448	40.21	40.17	188.0	85.3
Logan Store township †	3 791	3 099	2 875	1 570	1 263	1 033	56.67	56.63	66.9	27.7
Morgan township †	1 490	1 166	1 005	655	461	361	36.57	36.56	40.8	17.9
Rutherfordton township †	12 080	10 766	10 648	5 268	4 581	4 341	26.56	26.55	455.0	198.4
Ruth town	329	366	381	155	147	159	0.44	0.44	749.8	353.2
Rutherfordton town (part) †	4 129	3 617	3 434	1 764	1 572	1 460	4.05	4.05	1 019.3	435.5
Spindale town (part) †	3 492	3 623	3 781	1 616	1 562	1 504	4.20	4.20	831.4	384.8
Sulphur Springs township †	4 660	3 902	3 431	1 991	1 500	1 169	45.35	45.28	102.9	44.0
Union township †	1 588	1 273	1 192	677	543	457	21.47	21.46	74.0	31.5
Sampson County	60 161	47 297	49 687	25 142	19 183	18 235	947.45	945.45	63.6	26.6
Belvoir township	1 754	1 450	1 376	758	606	480	26.06	25.98	67.5	29.2
Bonnetsville CDP (part) †	282	(X)	(X)	128	(X)	(X)	2.66	2.66	106.2	48.2
Dismal township	3 650	2 642	2 675	1 473	1 036	960	56.45	56.41	64.7	26.1
Franklin township †	2 450	2 075	2 157	1 028	790	715	99.13	99.07	24.7	10.4
Harrells town (part)	169	183	222	78	76	82	2.88	2.88	58.6	27.1
Ivanhoe CDP †	311	(X)	(X)	123	(X)	(X)	5.03	5.03	61.9	24.5
Halls township	2 265	1 844	2 071	981	779	803	47.82	47.75	47.4	20.5
Keener CDP †	508	(X)	(X)	241	(X)	(X)	11.17	11.16	45.5	21.6
Herring township †	1 834	1 387	1 520	769	589	572	39.14	38.94	47.1	19.7
Vann Crossroads CDP (part) †	173	(X)	(X)	69	(X)	(X)	2.92	2.92	59.3	23.7
Honeycutt township †	2 910	2 184	2 394	1 272	910	881	42.63	42.46	68.5	30.0
Salemburg town †	469	409	742	252	208	259	1.00	1.00	469.1	252.0
Lisbon township	1 833	1 082	1 063	720	460	428	37.62	37.58	48.8	19.2
Ingold CDP †	484	(X)	(X)	181	(X)	(X)	5.17	5.16	93.8	35.1
Little Coharie township	6 061	5 282	5 863	2 655	2 153	2 199	69.24	69.14	87.7	38.4
Autryville town †	196	r 177	228	105	r 86	90	0.53	0.53	373.1	199.9
Bonnetsville CDP (part) †	108	(X)	(X)	55	(X)	(X)	0.61	0.61	177.1	90.2
Roseboro town	1 267	1 441	1 227	567	583	519	1.17	1.17	1 084.8	485.5
McDaniels township	1 217	1 018	1 145	521	401	398	54.98	54.86	22.2	9.5
Mingo township	2 480	1 580	1 550	994	600	564	32.60	32.48	76.4	30.6
Falcon town (part)	–	–	–	–	–	–	0.11	0.11	–	–
Newton Grove township	2 044	1 636	1 890	851	703	727	29.82	29.73	68.8	28.6
Newton Grove town †	606	511	564	240	214	218	3.09	3.07	197.2	78.1
North Clinton township	10 863	9 652	10 054	4 688	3 997	3 767	46.01	45.98	236.3	102.0
Clinton city (part) †	6 477	6 315	5 787	2 873	2 716	2 333	5.08	5.08	1 274.3	565.3
Piney Grove township	2 707	1 700	1 904	1 025	688	760	72.81	72.81	37.2	14.1
Faison town (part) †	–	(X)	(X)	–	(X)	(X)	–	–	–	–
Plain View township	4 537	2 596	2 524	1 801	1 025	887	46.29	46.07	98.5	39.1
Plain View CDP †	1 820	(X)	(X)	732	(X)	(X)	16.66	16.61	109.6	44.1
Spiveys Corner CDP (part) †	332	(X)	(X)	128	(X)	(X)	3.86	3.86	86.0	33.2
South Clinton township	6 540	5 360	4 850	2 589	2 083	1 686	51.93	51.61	126.7	50.2
Clinton city (part) †	2 123	1 889	1 765	817	841	663	1.99	1.97	1 076.6	414.3
South River township	1 990	1 669	1 686	854	680	609	49.68	49.65	40.1	17.2
Garland town †	808	746	885	313	302	303	1.08	1.08	751.2	291.0
Taylors Bridge township †	1 344	1 125	1 480	595	473	579	61.34	61.29	21.9	9.7
Delway CDP †	270	(X)	(X)	101	(X)	(X)	9.65	9.64	28.0	10.5
Turkey township	2 115	1 842	2 231	869	733	718	48.72	48.60	43.5	17.9
Turkey town †	262	r 280	417	105	r 119	131	0.40	0.40	657.1	263.3
Westbrook township †	1 567	1 173	1 254	699	477	502	35.21	35.06	44.7	19.9
Spiveys Corner CDP (part) †	116	(X)	(X)	50	(X)	(X)	3.89	3.89	29.8	12.9
Vann Crossroads CDP (part) †	151	(X)	(X)	72	(X)	(X)	1.67	1.66	90.8	43.3
Scotland County	35 998	r 33 763	32 273	14 693	r 12 761	11 112	320.64	319.14	112.8	46.0
Laurel Hill township †	3 411	3 388	3 244	1 490	1 355	1 169	81.33	80.98	42.1	18.4
Laurinburg city (part) †	813	911	589	360	363	210	0.98	0.97	835.8	370.1
Spring Hill township	4 958	4 073	3 870	1 968	1 487	1 236	90.14	89.69	55.3	21.9
Wagram town †	801	480	617	361	208	212	1.47	1.47	545.8	246.0
Stewartsville township †	19 707	18 952	18 883	7 997	7 141	6 550	82.18	81.82	240.9	97.7
East Laurinburg town †	295	302	536	140	128	183	0.18	0.18	1 619.8	768.7
Laurinburg city (part) †	15 061	10 732	10 891	6 243	4 274	3 826	11.58	11.43	1 318.0	546.3
Maxton town (part) †	195	r 223	126	67	r 71	47	0.29	0.29	666.0	228.8

Table 5. **Population and Housing Units: 1980 to 2000; and Area Measurements and Density: 2000**—Con.

[For information concerning historical counts, see "User Notes." Density computed using land area. For information on nonsampling error and definitions, see text]

State County County Subdivision Place	Population			Housing units			2000 area measurements in square miles		2000 average per square mile	
	2000	1990	1980	2000	1990	1980	Total area	Land area	Population	Housing units
The State—Con.										
Scotland County—Con.										
Williamson township †	7 922	7 341	6 276	3 238	2 776	2 157	66.99	66.65	118.9	48.6
Gibson town	584	532	533	247	214	190	0.98	0.98	595.1	251.7
Stanly County	58 100	51 765	48 517	24 582	21 808	19 185	404.26	395.06	147.1	62.2
Almond township	2 997	2 433	2 130	1 191	975	817	33.27	33.27	90.1	35.8
Big Lick township	4 686	4 287	4 087	1 986	1 709	1 581	40.61	40.61	115.4	48.9
Oakboro town (part) †	1 195	600	587	534	247	248	1.95	1.95	614.0	274.4
Center township	5 954	5 755	5 584	2 915	2 627	2 381	44.69	41.15	144.7	70.8
Norwood town †	2 216	1 617	1 818	1 036	679	683	2.40	2.40	925.1	432.5
Endy township	1 931	1 651	1 614	802	694	642	19.32	19.32	99.9	41.5
Albemarle city (part) †	–	(X)	(X)	–	(X)	(X)	0.15	0.15	–	–
Furr township	9 046	7 064	5 446	3 585	2 714	2 053	59.09	59.09	153.1	60.7
Locust city (part) †	2 416	1 940	1 590	981	739	584	4.67	4.67	517.0	209.9
Oakboro town (part) †	3	(X)	(X)	1	(X)	(X)	0.07	0.07	45.0	15.0
Stanfield town †	1 113	517	463	459	209	182	4.47	4.47	249.0	102.7
Harris township	6 330	5 419	4 917	2 276	2 055	1 826	49.05	45.46	139.2	50.1
Albemarle city (part) †	127	146	52	49	55	20	0.30	0.30	428.6	165.4
Badin town (part) †	–	(X)	(X)	–	(X)	(X)	0.03	0.03	–	–
New London town	326	414	454	144	167	189	0.61	0.61	530.7	234.4
Richfield town (part) †	403	385	234	174	167	101	1.83	1.81	222.9	96.3
North Albemarle township	13 941	13 243	13 039	6 188	5 927	5 430	51.56	50.00	278.8	123.8
Albemarle city (part) †	9 563	8 922	9 019	4 282	3 960	3 721	10.29	10.29	929.7	416.3
Badin town (part) †	1 154	(X)	(X)	586	(X)	(X)	1.57	1.57	734.7	373.1
Ridenhour township	2 468	2 155	2 008	1 023	863	681	35.97	35.97	68.6	28.4
Richfield town (part) †	112	150	139	51	66	43	0.28	0.28	404.3	184.1
South Albemarle township	8 358	7 874	8 013	3 639	3 481	3 135	30.63	30.13	277.4	120.8
Albemarle city (part) †	5 990	5 871	6 039	2 623	2 527	2 289	5.04	4.97	1 206.1	528.1
Tyson township	2 389	1 884	1 679	977	763	639	40.07	40.06	59.6	24.4
Stokes County †	44 711	37 223	33 086	19 262	15 160	12 710	455.89	451.84	99.0	42.6
Beaver Island township †	3 565	2 768	2 725	1 534	1 128	1 053	47.66	47.64	74.8	32.2
Big Creek township †	1 984	1 818	1 868	933	799	861	50.28	50.26	39.5	18.6
Danbury township †	1 229	1 198	1 076	544	510	515	32.04	32.00	38.4	17.0
Danbury town	108	r 122	140	53	50	64	0.63	0.63	170.7	83.7
Meadows township †	5 279	4 276	3 533	2 268	1 741	1 297	53.40	53.19	99.3	42.6
Peters Creek township †	2 053	2 177	1 905	992	921	818	42.37	42.37	48.4	23.4
Quaker Gap township †	2 796	1 843	1 638	1 233	765	676	44.91	44.91	62.3	27.5
Sauratown township	5 560	5 291	4 927	2 379	2 142	1 806	46.35	42.71	130.2	55.7
Walnut Cove town †	1 465	1 088	1 147	636	461	438	2.41	2.41	608.5	264.2
Snow Creek township †	2 653	2 279	2 165	1 208	964	868	55.87	55.87	47.5	21.6
Yadkin township †	19 592	15 573	13 249	8 171	6 190	4 816	83.00	82.90	236.3	98.6
King city (part) †	5 322	4 059	(X)	2 202	1 562	(X)	4.41	4.41	1 207.9	499.8
Tobaccoville village (part) †	–	(X)	(X)	–	(X)	(X)	0.07	0.07	–	–
Surry County	71 219	61 704	59 449	31 033	26 022	23 284	537.79	536.52	132.7	57.8
Bryan township †	2 617	2 377	2 244	1 194	1 081	933	70.20	70.09	37.3	17.0
Dobson township †	8 088	6 683	6 288	3 348	2 727	2 355	69.14	69.13	117.0	48.4
Dobson town	1 457	1 195	1 222	594	499	471	1.79	1.79	813.8	331.8
White Plains CDP (part) †	165	127	(X)	78	59	(X)	0.67	0.67	244.9	115.8
Eldora township †	3 541	2 585	2 243	1 421	974	816	30.53	30.53	116.0	46.5
White Plains CDP (part) †	155	123	(X)	71	52	(X)	0.47	0.47	326.8	149.7
Elkin township †	6 524	5 842	5 842	2 882	2 635	2 405	26.29	26.08	250.2	110.5
Elkin town (part) †	4 036	3 720	2 804	1 819	1 765	1 196	6.23	6.15	655.9	295.6
Franklin township †	2 155	1 598	1 541	961	731	587	42.78	42.74	50.4	22.5
Long Hill township †	1 495	1 434	1 178	660	568	452	11.93	11.93	125.3	55.3
Marsh township †	2 499	1 486	1 502	912	604	577	24.59	24.45	102.2	37.3
Mount Airy township †	24 828	23 378	23 616	11 219	10 106	9 461	60.50	60.48	410.5	185.5
Flat Rock CDP †	1 690	1 812	1 922	754	795	754	2.64	2.64	639.5	285.3
Mount Airy city †	8 484	7 156	6 862	4 129	3 417	3 007	8.39	8.39	1 010.8	491.9
Toast CDP †	1 922	2 125	2 339	886	897	903	1.78	1.78	1 080.3	498.0
White Plains CDP (part) †	729	777	(X)	357	344	(X)	2.93	2.93	249.0	121.9
Pilot township †	3 537	3 273	3 166	1 624	1 381	1 306	23.07	23.05	153.4	70.4
Pilot Mountain town †	1 281	1 181	1 090	644	574	513	1.73	1.73	742.3	373.2
Rockford township †	1 780	1 392	1 241	778	584	500	27.26	27.06	65.8	28.7
Shoals township †	1 872	1 407	1 198	831	583	498	28.97	28.71	65.2	28.9
Siloam township †	1 071	859	879	466	369	324	20.29	20.16	53.1	23.1
South Westfield township †	2 058	1 302	1 209	870	541	427	17.38	17.38	118.4	50.0
Stewarts Creek township †	6 690	5 939	5 446	2 783	2 274	1 888	57.62	57.51	116.3	48.4
Westfield township †	2 464	2 149	1 856	1 084	864	755	27.22	27.21	90.5	39.8
Swain County	12 968	11 268	10 283	7 105	5 664	4 853	540.64	528.10	24.6	13.5
Charleston township	11 234	9 883	9 049	5 749	4 625	3 890	270.57	269.58	41.7	21.3
Bryson City town	1 411	1 145	1 556	713	619	652	2.25	2.13	663.5	335.3
Forneys Creek UT †	23	(X)	(X)	67	(X)	(X)	187.18	179.61	0.1	0.4
Nantahala township	1 711	1 370	1 213	1 289	995	928	82.89	78.90	21.7	16.3
Transylvania County †	29 334	25 520	23 417	15 553	12 893	10 234	380.56	378.39	77.5	41.1
Boyd township †	3 349	2 806	2 559	1 505	1 173	984	48.02	47.98	69.8	31.4
Brevard township †	10 354	10 340	10 450	4 683	4 535	3 929	63.44	63.33	163.5	73.9
Brevard city (part) †	6 789	5 388	5 323	3 058	2 362	1 992	4.73	4.72	1 438.5	647.9
Catheys Creek township †	3 606	3 302	3 216	1 589	1 443	1 253	31.64	31.64	114.0	50.2
Brevard city (part) †	–	–	(X)	–	–	(X)	0.06	0.06	–	–
Rosman town (part)	444	337	410	214	152	164	0.34	0.34	1 318.4	635.4
Dunns Rock township †	4 106	3 006	2 129	2 571	1 846	1 236	30.58	30.21	135.9	85.1
Brevard city (part) †	–	–	(X)	–	–	(X)	0.03	0.03	–	–
Eastatoe township †	2 589	2 335	1 714	1 405	1 130	752	50.17	49.93	51.9	28.1
Rosman town (part)	46	48	102	22	14	41	0.09	0.09	495.8	237.1
Gloucester township †	1 124	715	807	615	446	395	57.11	57.10	19.7	10.8
Hogback township †	2 000	1 488	1 218	2 007	1 464	1 030	61.35	60.35	33.1	33.3
Little River township †	2 206	1 528	1 324	1 178	856	655	38.23	37.84	58.3	31.1
Tyrrell County	4 149	3 856	3 975	2 032	1 907	1 766	600.30	389.91	10.6	5.2
Alligator township	381	437	477	161	185	153	211.80	85.56	4.5	1.9
Columbia township	2 590	2 181	2 098	1 183	1 106	1 005	121.55	69.61	37.2	17.0
Columbia town †	819	836	758	411	392	345	0.47	0.47	1 756.7	881.6
Gum Neck township	462	438	474	256	213	217	200.85	174.50	2.6	1.5
Scuppernong township	673	755	864	412	381	369	27.01	21.16	31.8	19.5
South Fork township	43	45	62	20	22	22	39.09	39.07	1.1	0.5

U.S. Census Bureau, Census 2000

Table 5. **Population and Housing Units: 1980 to 2000; and Area Measurements and Density: 2000**—Con.

[For information concerning historical counts, see "User Notes." Density computed using land area. For information on nonsampling error and definitions, see text]

State County County Subdivision Place	Population			Housing units			2000 area measurements in square miles		2000 average per square mile	
	2000	1990	1980	2000	1990	1980	Total area	Land area	Population	Housing units
The State—Con.										
Union County	123 677	r 84 210	70 436	45 695	r 30 758	24 092	639.59	637.37	194.0	71.7
Buford township	9 102	7 688	6 365	3 447	2 813	2 139	98.96	98.77	92.2	34.9
Mineral Springs town (part) †	–	(X)	(X)	–	(X)	(X)	0.09	0.09	–	–
Goose Creek township	11 321	8 167	7 054	4 170	2 970	2 427	83.11	83.10	136.2	50.2
Monroe city (part) †	79	(X)	(X)	31	(X)	(X)	0.18	0.18	440.1	172.7
Unionville town (part) †	3 742	(X)	(X)	1 330	(X)	(X)	19.29	19.29	194.0	69.0
Jackson township	8 086	5 851	4 507	3 013	2 105	1 508	59.14	58.65	137.9	51.4
JAARS CDP †	360	(X)	(X)	173	(X)	(X)	0.85	0.85	424.7	204.1
Mineral Springs town (part) †	383	(X)	(X)	139	(X)	(X)	1.85	1.85	207.4	75.3
Waxhaw town (part) †	1 732	1 294	1 208	596	453	427	1.92	1.92	903.9	311.0
Lanes Creek township	2 260	1 475	1 266	845	532	455	46.53	46.47	48.6	18.2
Marshville township	7 490	6 587	6 768	2 894	2 421	2 317	77.87	77.78	96.3	37.2
Marshville town †	2 360	r 2 160	2 011	868	r 793	735	2.06	2.05	1 151.4	423.5
Wingate town (part) †	17	97	25	6	25	6	0.01	0.01	3 004.6	1 060.5
Monroe township †	40 806	30 291	26 317	14 999	11 334	9 028	100.45	99.25	411.1	151.1
Indian Trail town (part) †	695	(X)	(X)	244	(X)	(X)	1.31	1.26	550.7	193.4
Mineral Springs town (part) †	57	(X)	(X)	23	(X)	(X)	0.56	0.56	102.2	41.3
Monroe city (part) †	26 071	r 16 385	12 639	9 558	r 6 531	4 667	24.36	24.08	1 082.7	396.9
Unionville town (part) †	1 055	(X)	(X)	387	(X)	(X)	6.94	6.91	152.6	56.0
Wesley Chapel village (part) †	105	(X)	(X)	34	(X)	(X)	0.02	0.02	4 243.4	1 374.1
Wingate town (part) †	2 389	2 724	2 590	819	654	556	1.68	1.68	1 424.9	488.5
New Salem township	2 925	2 324	2 025	1 159	887	757	67.96	67.96	43.0	17.1
Sandy Ridge township	16 427	8 564	4 744	5 584	2 954	1 708	65.66	65.50	250.8	85.3
Indian Trail town (part) †	–	(X)	(X)	–	(X)	(X)	–	–	–	–
Marvin village †	1 039	(X)	(X)	355	(X)	(X)	3.94	3.92	264.8	90.5
Mineral Springs town (part) †	930	(X)	(X)	329	(X)	(X)	5.07	5.06	183.6	65.0
Stallings town (part) †	9	13	(X)	4	5	(X)	0.11	0.11	84.6	37.6
Waxhaw town (part) †	893	–	(X)	341	–	(X)	0.90	0.90	993.4	379.3
Weddington town (part) †	5 997	3 312	(X)	1 975	1 103	(X)	14.79	14.68	408.5	134.5
Wesley Chapel village (part) †	1 518	(X)	(X)	563	(X)	(X)	7.38	7.38	205.8	76.3
Vance township †	25 260	13 264	11 390	9 584	4 744	3 753	39.90	39.89	633.2	240.2
Hemby Bridge town †	897	(X)	(X)	352	(X)	(X)	1.41	1.41	637.7	250.2
Indian Trail town (part) †	11 210	1 942	811	4 337	717	276	13.90	13.90	806.3	312.0
Lake Park village †	2 093	(X)	(X)	781	(X)	(X)	0.80	0.80	2 630.1	981.4
Monroe city (part) †	78	(X)	(X)	32	(X)	(X)	0.31	0.31	250.4	102.7
Stallings town (part) †	3 180	2 119	1 826	1 218	773	595	3.42	3.42	930.1	356.3
Weddington town (part) †	699	491	(X)	239	149	(X)	1.11	1.11	629.5	215.2
Wesley Chapel village (part) †	926	(X)	(X)	315	(X)	(X)	1.02	1.02	910.7	309.8
Vance County	42 954	38 892	36 748	18 196	15 743	13 808	269.82	253.52	169.4	71.8
Dabney township †	2 438	1 967	1 454	969	719	506	17.37	17.30	140.9	56.0
Henderson city (part) †	12	2	(X)	3	1	(X)	0.38	0.38	31.9	8.0
Henderson township †	22 067	22 247	22 300	9 297	9 030	8 360	33.52	33.38	661.1	278.5
Henderson city (part) †	16 083	15 653	13 522	6 867	6 445	5 132	7.88	7.86	2 045.5	873.4
South Henderson CDP †	1 220	1 374	2 384	505	563	882	1.94	1.94	629.8	260.7
Kittrell township †	4 667	4 147	3 260	1 828	1 448	1 181	47.87	47.72	97.8	38.3
Kittrell town	148	228	225	68	90	80	0.21	0.21	711.5	326.9
Middleburg township †	3 390	2 766	2 727	1 614	1 227	1 055	45.02	38.49	88.1	41.9
Middleburg town	162	131	185	56	52	65	0.57	0.57	284.6	98.4
Sandy Creek township †	5 896	4 162	3 090	2 342	1 621	1 181	33.91	33.54	175.8	69.8
Townsville township †	1 065	1 181	1 530	637	723	663	39.58	33.15	32.1	19.2
Watkins township †	639	592	508	274	224	183	10.86	10.83	59.0	25.3
Williamsboro township †	2 792	1 830	1 879	1 235	751	679	41.70	39.10	71.4	31.6
Wake County †	627 846	r 426 301	301 429	258 953	r 177 075	113 439	857.26	831.92	754.7	311.3
Bartons Creek township	18 408	11 732	3 989	6 387	3 920	1 369	38.30	34.21	538.1	186.7
Raleigh city (part) †	2 005	101	(X)	815	33	(X)	1.25	1.25	1 607.5	653.4
Buckhorn township	2 160	1 646	1 240	854	643	447	39.47	35.21	61.3	24.3
Apex town (part) †	83	(X)	(X)	35	(X)	(X)	0.15	0.15	564.6	238.1
Cary township	69 044	45 074	26 091	28 087	18 397	9 486	32.25	31.49	2 192.9	892.1
Apex town (part) †	64	–	(X)	33	–	(X)	0.28	0.22	295.2	152.2
Cary town (part) †	66 305	40 926	21 752	26 949	16 804	7 944	22.95	22.26	2 978.1	1 210.4
Morrisville town (part) †	–	(X)	(X)	–	(X)	(X)	0.04	0.04	–	–
Raleigh city (part) †	–	7	–	–	3	–	1.89	1.89	–	–
Cedar Fork township †	10 911	2 709	2 002	5 255	1 339	808	36.48	35.44	307.9	148.3
Cary town (part) †	5 254	629	(X)	1 829	313	(X)	6.41	5.93	885.5	308.3
Durham city (part) †	–	(X)	(X)	–	(X)	(X)	0.01	0.01	–	–
Morrisville town (part) †	5 208	r 1 489	251	3 210	r 754	113	6.72	6.72	774.7	477.5
Raleigh city (part) †	14	26	(X)	7	16	(X)	6.02	5.95	2.4	1.2
Holly Springs township †	16 304	5 786	3 942	6 348	2 131	1 304	48.09	46.91	347.5	135.3
Apex town (part) †	–	223	(X)	–	72	(X)	0.79	0.79	–	–
Cary town (part) †	284	(X)	(X)	111	(X)	(X)	0.36	0.36	792.4	309.7
Fuquay-Varina town (part) †	253	105	(X)	89	33	(X)	0.33	0.32	789.9	277.9
Holly Springs town (part) †	9 192	r 1 024	688	3 642	r 372	227	7.44	7.44	1 236.1	489.8
House Creek township	51 727	44 667	21 976	24 657	20 502	8 949	22.18	21.97	2 354.9	1 122.5
Raleigh city (part) †	51 001	42 565	16 572	24 344	19 509	6 971	19.52	19.34	2 637.5	1 258.9
Leesville township	29 998	15 896	5 553	12 452	6 807	1 903	21.43	21.30	1 408.6	584.7
Raleigh city (part) †	13 905	6 258	–	6 948	3 496	–	4.79	4.70	2 958.6	1 478.3
Little River township	10 985	8 666	7 449	4 397	3 445	2 698	53.80	53.41	205.7	82.3
Zebulon town (part) †	4 046	3 173	2 055	1 661	1 233	783	3.23	3.23	1 252.8	514.3
Marks Creek township	16 278	11 305	7 880	6 348	4 304	2 905	52.86	52.59	309.5	120.7
Wendell town †	4 247	r 2 921	2 222	1 785	r 1 172	877	1.96	1.96	2 164.4	909.7
Meredith township	11 498	8 090	6 268	6 097	3 850	2 440	9.45	9.42	1 221.0	647.4
Raleigh city (part) †	10 929	6 962	3 573	5 874	3 297	1 584	6.66	6.65	1 644.4	883.8
Middle Creek township	25 151	15 105	9 339	10 126	5 886	3 676	60.91	60.51	415.6	167.3
Fuquay-Varina town (part) †	7 645	4 457	3 110	3 286	1 926	1 268	6.53	6.51	1 174.0	504.6
Holly Springs town (part) †	–	(X)	(X)	–	(X)	(X)	0.05	0.05	–	–
Neuse township †	48 256	32 708	19 824	20 429	14 471	8 399	27.30	27.17	1 776.2	752.0
Raleigh city (part) †	44 189	26 134	13 767	18 880	12 006	5 491	15.34	15.31	2 886.8	1 233.4
New Light township †	4 708	2 554	1 995	1 827	1 062	818	49.27	40.25	117.0	45.4
Panther Branch township	14 844	7 156	4 145	5 629	2 681	1 478	38.81	38.10	389.6	147.7
Garner town (part) †	14	24	(X)	6	12	(X)	1.90	1.22	11.5	4.9
Raleigh township †	110 644	103 755	101 909	45 527	45 165	38 944	37.84	37.75	2 930.9	1 206.0
Raleigh city (part) †	110 331	102 979	101 139	45 378	44 776	38 615	36.62	36.55	3 018.3	1 241.4
St. Marys township †	38 272	32 324	28 326	15 309	12 513	9 744	60.49	60.35	634.2	253.7
Garner town (part) †	17 731	14 940	10 073	7 244	5 962	3 566	11.21	11.14	1 591.9	650.4
Raleigh city (part) †	9 858	7 969	7 720	3 572	2 871	2 493	4.74	4.72	2 088.6	756.8
St. Matthews township †	44 631	26 976	20 412	18 222	11 010	7 466	57.23	56.87	784.8	320.4
Knightdale town †	5 958	1 884	985	2 352	785	369	2.68	2.68	2 222.7	877.4
Raleigh city (part) †	23 087	8 649	4 784	9 632	3 539	1 687	10.35	10.25	2 253.1	940.0
Swift Creek township †	35 472	20 891	11 045	14 494	8 788	4 156	44.33	42.73	830.2	339.2

Table 5. **Population and Housing Units: 1980 to 2000; and Area Measurements and Density: 2000**—Con.

[For information concerning historical counts, see "User Notes." Density computed using land area. For information on nonsampling error and definitions, see text]

State County County Subdivision Place	Population			Housing units			2000 area measurements in square miles		2000 average per square mile	
	2000	1990	1980	2000	1990	1980	Total area	Land area	Population	Housing units
The State—Con.										
Wake County †—Con.										
Swift Creek township †—Con.										
Cary town (part) †	9 536	2 015	11	3 320	743	4	4.21	4.06	2 348.6	817.7
Garner town (part) †	12	3	(X)	2	1	(X)	0.47	0.46	26.0	4.3
Raleigh city (part) †	9 872	6 301	2 700	4 914	3 097	1 025	4.88	4.50	2 194.7	1 092.5
Wake Forest township †	29 845	15 586	11 458	11 659	6 149	4 057	73.49	73.05	408.5	159.6
Raleigh city (part) †	902	(X)	(X)	335	(X)	(X)	3.46	3.45	261.2	97.0
Rolesville town †	907	572	381	384	227	153	1.63	1.63	557.4	236.0
Wake Forest town †	12 588	r 5 832	3 780	5 091	r 2 333	1 267	7.90	7.80	1 614.4	652.9
White Oak township	38 710	10 754	6 586	14 849	4 083	2 392	53.29	53.21	727.5	279.1
Apex town (part) †	20 065	4 745	2 847	7 960	1 754	1 008	9.38	9.38	2 138.5	848.4
Cary town (part) †	13 138	288	–	4 644	148	–	8.60	8.55	1 536.9	543.3
Warren County	19 972	17 265	16 232	10 548	8 714	7 010	443.80	428.70	46.6	24.6
Fishing Creek township	1 692	1 501	1 364	697	524	451	48.81	48.79	34.7	14.3
Fork township	526	505	556	257	203	216	41.08	41.06	12.8	6.3
Hawtree township	1 858	1 340	1 307	594	537	463	35.80	35.57	52.2	16.7
Judkins township	905	880	824	482	386	360	54.75	54.72	16.5	8.8
Nutbush township	1 582	1 387	1 580	761	693	645	33.76	32.23	49.1	23.6
River township	1 199	933	814	1 005	913	653	33.59	27.73	43.2	36.2
Roanoke township	1 031	544	269	1 210	960	411	13.36	9.27	111.2	130.5
Sandy Creek township	1 670	1 275	1 360	706	519	502	33.28	33.16	50.4	21.3
Shocco township	1 270	993	784	543	416	314	35.78	35.77	35.5	15.2
Sixpound township	926	1 060	722	975	813	494	38.81	35.74	25.9	27.3
Macon town (part)	115	153	153	63	68	70	0.45	0.45	255.1	139.7
Smith Creek township	2 198	2 266	2 081	1 039	952	789	26.15	26.11	84.2	39.8
Norlina town	1 107	996	901	534	456	384	1.12	1.12	986.0	475.6
Warrenton township	5 115	4 581	4 571	2 279	1 798	1 712	48.63	48.54	105.4	47.0
Macon town (part)	–	1	–	–	1	–	–	–	–	–
Warrenton town †	811	949	908	472	470	436	0.88	0.88	921.1	536.1
Washington County †	13 723	13 997	14 801	6 174	5 644	5 432	424.39	348.46	39.4	17.7
Lees Mill township †	2 916	2 935	3 589	1 313	1 171	1 221	140.46	125.01	23.3	10.5
Roper town	613	669	795	268	260	262	0.87	0.87	706.9	309.0
Plymouth township †	7 569	7 707	7 789	3 314	3 082	2 857	74.63	74.58	101.5	44.4
Plymouth town †	4 107	4 328	4 571	1 829	1 793	1 695	3.87	3.87	1 061.7	472.8
Scuppernong township	1 481	1 481	1 540	685	635	650	96.61	68.16	21.7	10.0
Creswell town	278	361	426	141	149	173	0.42	0.42	666.0	337.8
Skinnersville township	1 757	1 874	1 883	862	756	704	112.70	80.72	21.8	10.7
Watauga County	42 695	36 952	31 666	23 155	19 538	14 662	312.73	312.51	136.6	74.1
Bald Mountain township	485	370	280	272	197	135	11.81	11.81	41.1	23.0
Beaverdam township	1 283	1 176	1 030	613	529	428	26.86	26.86	47.8	22.8
Blowing Rock township †	2 858	2 332	2 295	2 671	2 261	1 838	19.63	19.47	146.8	137.2
Blowing Rock town (part) †	1 365	r 1 219	1 274	1 433	r 1 335	1 123	2.62	2.59	527.0	553.2
Blue Ridge township †	3 628	2 204	1 613	1 874	1 213	755	27.62	27.62	131.3	67.8
Boone town (part) †	320	(X)	(X)	187	(X)	(X)	0.14	0.14	2 279.7	1 332.2
Boone township †	8 690	(X)	(X)	2 212	(X)	(X)	1.60	1.60	5 417.6	1 379.0
Boone town (part) †	8 690	(X)	(X)	2 212	(X)	(X)	1.60	1.60	5 417.6	1 379.0
Brushy Fork township †	3 205	(X)	(X)	1 726	(X)	(X)	12.48	12.48	256.8	138.3
Boone town (part) †	176	(X)	(X)	120	(X)	(X)	0.13	0.13	1 356.1	924.6
Cove Creek township †	2 935	2 335	2 141	1 407	1 024	885	24.16	24.16	121.5	58.2
Elk township †	462	314	260	368	298	223	23.30	23.30	19.8	15.8
Laurel Creek township †	1 756	1 383	1 332	2 292	1 958	1 468	26.54	26.54	66.2	86.4
Beech Mountain town (part)	297	229	(X)	1 532	1 420	(X)	5.08	5.08	58.4	301.5
Meat Camp township †	2 673	2 214	1 805	1 318	981	749	30.16	30.15	88.6	43.7
New River township †	8 848	3 322	3 785	4 491	1 502	1 653	25.23	25.20	351.1	178.2
Boone town (part) †	4 286	(X)	(X)	2 229	(X)	(X)	3.97	3.97	1 080.8	562.1
North Fork township	222	232	207	113	105	90	12.21	12.21	18.2	9.3
Shawneehaw township †	675	668	544	421	355	233	12.71	12.71	53.1	33.1
Seven Devils town (part)	–	–	(X)	–	–	(X)	0.08	0.08	–	–
Stony Fork township †	2 061	1 773	1 476	976	785	602	25.99	25.99	79.3	37.6
Watauga township †	2 914	2 346	2 051	2 401	2 113	1 447	32.42	32.41	89.9	74.1
Seven Devils town (part)	112	97	47	249	208	71	1.33	1.31	85.4	189.9
Wayne County	113 329	104 666	97 054	47 313	39 483	35 032	556.69	552.57	205.1	85.6
Brogden township †	20 753	18 691	18 005	8 816	7 350	6 451	82.47	80.75	257.0	109.2
Brogden CDP	2 907	3 246	2 988	1 157	1 154	956	2.20	2.16	1 346.1	535.8
Goldsboro city (part) †	8	3	(X)	2	1	(X)	0.11	0.11	73.3	18.3
Mar-Mac CDP †	3 004	3 282	3 366	1 485	1 326	1 223	4.41	4.38	685.7	338.9
Mount Olive town (part) †	4 537	4 581	4 869	2 000	1 852	1 731	2.50	2.50	1 811.6	798.6
Buck Swamp township	4 398	2 891	2 108	1 753	1 071	770	31.87	31.82	138.2	55.1
Pikeville town (part) †	138	(X)	(X)	46	(X)	(X)	0.09	0.09	1 538.3	512.8
Fork township †	9 805	7 690	6 795	3 253	2 525	1 915	46.73	46.36	211.5	70.2
Goldsboro city (part) †	1 827	1 377	(X)	2	27	(X)	0.99	0.99	1 850.0	2.0
Goldsboro township	23 938	26 736	26 778	11 460	11 676	10 594	18.13	17.95	1 333.8	638.5
Goldsboro city (part) †	23 885	25 849	22 361	11 429	11 319	8 940	12.98	12.96	1 842.5	881.7
Grantham township	3 959	3 285	3 086	1 736	1 318	1 177	77.44	77.39	51.2	22.4
Great Swamp township	1 820	1 496	1 239	782	580	500	29.39	29.32	62.1	26.7
Fremont town (part)	7	72	(X)	2	24	(X)	0.01	0.01	643.2	183.8
Indian Springs township	5 858	4 199	3 552	2 319	1 712	1 401	73.15	72.66	80.6	31.9
Goldsboro city (part) †	–	–	(X)	–	–	(X)	–	–	–	–
Seven Springs town	86	163	166	67	84	88	0.33	0.33	261.9	204.1
Nahunta township	3 685	3 553	3 844	1 633	1 448	1 522	48.72	48.66	75.7	33.6
Eureka town	244	282	303	124	120	115	0.36	0.36	683.5	347.3
Fremont town (part)	1 456	1 638	1 736	669	701	679	1.35	1.35	1 078.1	495.3
New Hope township	18 106	21 282	19 293	6 864	5 973	6 170	63.90	63.15	286.7	108.7
Elroy CDP †	3 896	4 028	4 073	1 718	1 654	1 518	6.42	6.42	606.4	267.4
Goldsboro city (part) †	7 713	10 869	9 252	2 550	1 975	2 473	6.40	6.40	1 205.7	398.6
Walnut Creek village †	859	623	343	332	221	114	1.86	1.54	556.1	214.9
Pikeville township	2 715	1 968	1 771	1 155	805	697	19.37	19.33	140.5	59.8
Pikeville town (part) †	581	598	662	288	274	283	0.44	0.44	1 318.5	653.6
Saulston township	6 071	3 902	2 659	2 415	1 490	996	34.69	34.38	176.6	70.2
Goldsboro city (part) †	711	(X)	(X)	238	(X)	(X)	0.36	0.36	1 997.2	668.6
Stoney Creek township	12 221	8 973	7 924	5 127	3 535	2 839	30.82	30.80	396.7	166.4
Goldsboro city (part) †	4 899	2 611	258	2 151	1 023	77	3.98	3.98	1 231.9	540.9
Wilkes County	65 632	59 393	58 657	29 261	24 960	22 117	759.93	757.19	86.7	38.6
Antioch township	1 104	924	891	473	381	337	21.88	21.80	50.6	21.7
Beaver Creek township	517	476	477	236	206	182	20.92	20.58	25.1	11.5
Boomer township	2 132	1 760	1 840	926	704	631	33.72	33.01	64.6	28.0
Brushy Mountain township	524	502	481	264	226	196	24.82	24.82	21.1	10.6

U.S. Census Bureau, Census 2000

Table 5. **Population and Housing Units: 1980 to 2000; and Area Measurements and Density: 2000**—Con.

[For information concerning historical counts, see "User Notes." Density computed using land area. For information on nonsampling error and definitions, see text]

State County County Subdivision Place	Population			Housing units			2000 area measurements in square miles		2000 average per square mile	
	2000	1990	1980	2000	1990	1980	Total area	Land area	Population	Housing units
The State—Con.										
Wilkes County—Con.										
Edwards township	6 959	6 300	6 385	3 094	2 678	2 468	64.31	64.05	108.7	48.3
Elkin town (part) †	73	70	54	35	33	32	0.11	0.11	640.1	306.9
Pleasant Hill CDP †	1 109	1 114	1 278	522	502	540	3.61	3.59	309.2	145.5
Ronda town	460	367	457	201	166	169	1.08	1.08	426.8	186.5
Elk township	997	943	1 131	567	425	404	53.55	53.55	18.6	10.6
Jobs Cabin township	457	449	396	255	221	199	36.88	36.88	12.4	6.9
Lewis Fork township	1 416	1 194	1 194	606	436	402	23.90	23.58	60.1	25.7
Lovelace township	689	544	468	317	220	191	22.29	22.29	30.9	14.2
Moravian Falls township	2 800	2 357	2 220	1 221	1 001	827	29.37	29.01	96.5	42.1
Moravian Falls CDP (part) †	1 061	966	921	484	434	375	3.03	3.02	351.6	160.4
Mulberry township	6 309	5 878	5 595	2 692	2 359	2 007	56.38	56.38	111.9	47.7
Fairplains CDP (part) †	490	485	593	222	204	224	1.34	1.34	365.2	165.5
Hays CDP (part)	65	45	(X)	23	21	(X)	0.70	0.70	93.4	33.0
Mulberry CDP	2 269	2 339	2 270	999	941	794	5.10	5.10	444.8	195.9
New Castle township	1 689	1 529	1 422	737	616	548	33.05	32.91	51.3	22.4
North Wilkesboro township	7 241	6 954	7 352	3 346	3 160	2 949	16.05	16.05	451.1	208.4
Cricket CDP (part) †	920	770	939	382	350	361	1.73	1.73	530.8	220.4
Fairplains CDP (part) †	1 561	1 854	2 497	752	816	976	2.91	2.91	535.9	258.2
North Wilkesboro town (part) †	3 276	2 855	2 780	1 572	1 416	1 199	4.39	4.39	747.0	358.5
Wilkesboro town (part) †	17	18	6	9	7	1	0.10	0.10	172.4	91.3
Reddies River township	10 047	9 126	9 069	4 466	3 740	3 338	37.74	37.23	269.9	120.0
Cricket CDP (part) †	1 133	1 245	1 368	569	553	538	2.26	2.26	502.2	252.2
Millers Creek CDP †	2 071	1 787	(X)	900	735	(X)	4.50	4.50	460.6	200.2
Wilkesboro town (part) †	8	18	–	5	8	–	0.88	0.88	9.1	5.7
Rock Creek township	5 875	5 194	4 972	2 527	2 062	1 767	31.51	31.51	186.4	80.2
Hays CDP (part)	1 666	1 477	(X)	706	591	(X)	5.42	5.42	307.5	130.3
North Wilkesboro town (part) †	–	(X)	(X)	–	(X)	(X)	–	–	–	–
Somers township	989	958	957	449	391	369	30.33	30.32	32.6	14.8
Stanton township	477	488	408	227	203	157	16.06	16.06	29.7	14.1
Traphill township	3 083	2 600	2 756	1 424	1 161	1 081	57.55	57.55	53.6	24.7
Union township	1 178	1 021	1 177	614	540	493	62.14	62.12	19.0	9.9
Walnut Grove township	1 258	985	905	553	446	370	55.99	55.99	22.5	9.9
Wilkesboro township	9 891	9 211	8 561	4 267	3 784	3 201	31.50	31.50	314.0	135.5
Moravian Falls CDP (part) †	379	770	631	172	368	258	2.07	2.07	183.1	83.1
North Wilkesboro town (part) †	840	529	495	265	191	149	0.73	0.73	1 146.3	361.6
Wilkesboro town (part) †	3 134	2 537	2 329	1 368	1 012	947	4.55	4.55	689.1	300.8
Wilson County	73 814	66 061	63 132	30 729	26 662	23 447	374.26	371.09	198.9	82.8
Black Creek township	3 590	3 259	2 971	1 459	1 262	1 054	38.59	38.18	94.0	38.2
Black Creek town †	714	r 669	523	296	r 274	187	0.68	0.67	1 062.0	440.3
Wilson city (part) †	–	–	(X)	–	–	(X)	0.21	0.18	–	–
Cross Roads township	3 553	3 187	3 075	1 496	1 262	1 186	28.26	28.24	125.8	53.0
Lucama town †	847	933	1 070	415	397	465	0.59	0.59	1 429.8	700.5
Gardners township	3 376	2 832	2 918	1 328	1 022	946	42.20	42.14	80.1	31.5
Old Fields township	3 669	3 466	3 359	1 550	1 366	1 283	51.45	50.78	72.3	30.5
Sims town	128	124	192	72	57	83	0.13	0.13	1 016.4	571.7
Wilson city (part) †	88	8	(X)	51	4	(X)	1.27	1.27	69.3	40.1
Saratoga township	1 773	1 868	2 192	740	705	770	41.86	41.78	42.4	17.7
Saratoga town	379	342	381	168	141	156	0.64	0.64	590.3	261.7
Springhill township	2 739	2 302	2 064	1 144	924	840	36.63	35.87	76.4	31.9
Kenly town (part) †	178	153	61	77	73	39	0.06	0.06	3 041.3	1 315.6
Stantonsburg township	1 891	1 441	1 620	790	596	574	24.21	24.08	78.5	32.8
Stantonsburg town †	726	782	920	334	334	354	0.53	0.53	1 370.4	630.4
Taylors township	4 615	2 975	2 328	1 957	1 259	927	21.24	20.92	220.6	93.6
Wilson city (part) †	2 917	447	(X)	1 210	214	(X)	2.79	2.77	1 051.5	436.2
Toisnot township	5 439	5 162	4 963	2 171	1 974	1 723	46.98	46.88	116.0	46.3
Elm City town	1 165	1 624	1 561	505	634	574	0.75	0.75	1 555.6	674.3
Sharpsburg town (part)	1 002	412	325	328	141	108	0.17	0.17	5 905.8	1 933.2
Wilson city (part) †	–	(X)	(X)	–	(X)	(X)	–	–	–	–
Wilson township	43 169	39 569	37 642	18 094	16 292	14 144	42.84	42.21	1 022.7	428.6
Wilson city (part) †	41 400	36 475	34 424	17 399	15 165	13 032	19.17	19.06	2 172.4	913.0
Yadkin County †	36 348	30 488	28 439	15 821	12 921	11 099	337.49	335.55	108.3	47.1
Boonville township †	3 883	3 372	3 110	1 756	1 469	1 242	40.75	40.35	96.2	43.5
Boonville town †	1 138	r 1 056	1 028	511	r 450	406	1.27	1.27	894.0	401.4
Deep Creek township †	2 838	1 885	3 922	1 195	812	1 545	31.35	31.32	90.6	38.2
East Bend township †	3 383	2 663	2 794	1 468	1 135	1 045	32.08	31.56	107.2	46.5
East Bend town †	659	619	602	304	271	234	1.28	1.28	514.8	237.5
Forbush township †	3 695	2 944	1 599	1 593	1 221	614	42.58	42.31	87.3	37.6
North Buck Shoals township	2 330	1 951	(X)	1 008	833	(X)	22.48	22.48	103.6	44.8
North Fall Creek township	1 433	1 137	(X)	638	493	(X)	22.18	21.81	65.7	29.3
North Knobs township	4 461	4 285	(X)	2 097	1 933	(X)	22.88	22.74	196.2	92.2
Arlington town	795	795	872	376	359	351	0.84	0.84	945.4	447.1
Jonesville town †	1 464	1 549	1 752	752	730	713	1.90	1.88	780.6	401.0
North Liberty township †	5 770	5 231	(X)	2 332	2 117	(X)	24.54	24.50	235.5	95.2
Yadkinville town †	2 818	2 525	2 216	1 026	1 003	851	2.72	2.72	1 034.2	376.5
South Buck Shoals township	1 293	1 042	(X)	533	404	(X)	21.90	21.88	59.1	24.4
South Fall Creek township	2 442	1 985	(X)	1 065	831	(X)	23.84	23.83	102.5	44.7
South Knobs township	1 729	1 467	(X)	788	641	(X)	20.02	20.00	86.5	39.4
South Liberty township †	3 091	2 526	(X)	1 348	1 032	(X)	32.88	32.76	94.3	41.1
Yancey County	17 774	15 419	14 934	9 729	7 994	6 882	313.11	312.45	56.9	31.1
Brush Creek township	531	490	579	329	245	262	13.00	12.78	41.6	25.7
Burnsville township	4 408	4 062	3 499	2 217	1 988	1 497	24.45	24.45	180.3	90.7
Burnsville town †	1 623	1 482	1 452	845	747	653	1.58	1.58	1 028.0	535.2
Cane River township †	1 670	1 168	1 362	820	593	635	24.78	24.78	67.4	33.1
Crabtree township †	3 148	2 804	3 008	1 516	1 267	1 220	28.17	28.17	111.8	53.8
Egypt township	677	648	867	506	438	407	23.66	23.66	28.6	21.4
Green Mountain township	637	565	836	296	255	370	11.41	11.20	56.9	26.4
Jacks Creek township	1 688	1 412	1 101	855	648	427	22.49	22.49	75.0	38.0
Pensacola township	707	505	690	735	450	534	41.68	41.68	17.0	17.6
Price Creek township †	1 334	1 295	1 022	609	589	407	27.57	27.57	48.4	22.1
Ramseytown township	555	456	288	305	269	164	35.07	34.85	15.9	8.8
South Toe township †	2 419	2 014	1 682	1 541	1 252	959	60.81	60.81	39.8	25.3

U.S. Census Bureau, Census 2000

Table 6. Population and Housing Units: 1980 to 2000; and Area Measurements and Density: 2000

[For information concerning historical counts, see "User Notes." A place or place part is designated as (U) if it has entirely urban land area, as (R) if it has entirely rural land area, or as (U/R) if it has both urban land area and rural land area. An entity shown as entirely urban (U) may have rural water area, which is not included in the total area shown. An entity with land area rounding to less than 0.01 in square miles (shown as "–") has a small amount of land area in square meters (less than 12,949 square meters). Density computed using land area. For information on nonsampling error and definitions, see text]

State Place and [in Selected States] County Subdivision	2000 urban (U) or rural (R) land area	Population			Housing units			2000 area measurements in square miles		2000 average per square mile	
		2000	1990	1980	2000	1990	1980	Total area	Land area	Population	Housing units
The State	**(U/R)**	**8 049 313**	**r 6 632 448**	**5 880 095**	**3 523 944**	**r 2 818 072**	**2 274 196**	**53 818.51**	**48 710.88**	**165.2**	**72.3**
Aberdeen town, Moore County	(U/R)	3 400	r 2 717	1 945	1 655	r 1 246	849	6.17	6.16	551.6	268.5
Urban part	(U)	3 160	(X)	(X)	1 517	(X)	(X)	2.93	2.93	1 079.6	518.3
Rural part	(R)	240	(X)	(X)	138	(X)	(X)	3.24	3.24	74.1	42.6
Ahoskie town, Hertford County	(U/R)	4 523	r 4 535	4 887	2 010	r 1 951	1 840	2.66	2.66	1 702.9	756.7
Urban part	(U)	4 407	(X)	(X)	1 947	(X)	(X)	2.14	2.14	2 062.1	911.0
Rural part	(R)	116	(X)	(X)	63	(X)	(X)	0.52	0.52	223.5	121.4
Alamance village, Alamance County	(U/R)	310	258	320	161	123	141	0.73	0.71	434.7	225.8
Urban part	(U)	18	(X)	(X)	9	(X)	(X)	0.01	0.01	1 246.2	623.1
Rural part	(R)	292	(X)	(X)	152	(X)	(X)	0.71	0.70	417.9	217.6
Albemarle city, Stanly County	(U/R)	15 680	r 14 940	15 110	6 954	r 6 596	6 030	15.77	15.70	999.0	443.1
Urban part	(U)	15 266	(X)	(X)	6 776	(X)	(X)	13.25	13.24	1 153.3	511.9
Rural part	(R)	414	(X)	(X)	178	(X)	(X)	2.52	2.46	168.4	72.4
Alliance town, Pamlico County	(R)	781	r 681	616	304	r 258	238	2.01	2.01	389.5	151.6
Altamahaw-Ossipee CDP, Alamance County	(R)	996	1 076	(X)	436	468	(X)	2.32	2.31	430.8	188.6
Andrews town, Cherokee County	(R)	1 602	2 551	1 621	831	1 232	773	1.36	1.36	1 182.2	613.2
Angier town, Harnett County	(U/R)	3 419	2 235	1 709	1 478	962	678	2.30	2.29	1 493.7	645.7
Urban part	(U)	3 358	(X)	(X)	1 446	(X)	(X)	2.08	2.07	1 622.9	698.9
Rural part	(R)	61	(X)	(X)	32	(X)	(X)	0.22	0.22	277.5	145.6
Ansonville town, Anson County	(R)	636	r 630	794	262	r 228	266	1.46	1.46	435.2	179.3
Apex town, Wake County	(U/R)	20 212	r 4 789	2 847	8 028	r 1 776	1 008	10.60	10.54	1 918.2	761.9
Urban part	(U)	20 116	(X)	(X)	7 987	(X)	(X)	8.56	8.50	2 365.5	939.2
Rural part	(R)	96	(X)	(X)	41	(X)	(X)	2.03	2.03	47.2	20.2
Arapahoe town, Pamlico County	(R)	436	r 450	467	214	r 204	196	2.19	2.19	199.4	97.9
Archdale city	(U/R)	9 014	r 6 975	5 326	3 986	r 2 958	1 999	7.83	7.83	1 151.8	509.3
Urban part	(U)	8 978	(X)	(X)	3 967	(X)	(X)	7.24	7.24	1 239.7	547.8
Rural part	(R)	36	(X)	(X)	19	(X)	(X)	0.58	0.58	61.7	32.6
Guilford County	(U/R)	286	r 296	139	122	r 113	50	0.72	0.72	396.1	169.0
Urban part	(U)	252	(X)	(X)	104	(X)	(X)	0.16	0.16	1 585.6	654.4
Rural part	(R)	34	(X)	(X)	18	(X)	(X)	0.56	0.56	60.4	32.0
Randolph County	(U/R)	8 728	6 679	5 187	3 864	2 845	1 949	7.10	7.10	1 228.7	543.9
Urban part	(U)	8 726	(X)	(X)	3 863	(X)	(X)	7.08	7.08	1 231.9	545.4
Rural part	(R)	2	(X)	(X)	1	(X)	(X)	0.02	0.02	97.9	49.0
Arlington town, Yadkin County	(U/R)	795	795	872	376	359	351	0.84	0.84	945.4	447.1
Urban part	(U)	773	(X)	(X)	365	(X)	(X)	0.74	0.74	1 039.9	491.0
Rural part	(R)	22	(X)	(X)	11	(X)	(X)	0.10	0.10	225.6	112.8
Asheboro city, Randolph County	(U/R)	21 672	16 362	15 252	9 515	7 464	6 535	15.43	15.34	1 412.5	620.1
Urban part	(U)	21 539	(X)	(X)	9 438	(X)	(X)	12.44	12.43	1 733.2	759.5
Rural part	(R)	133	(X)	(X)	77	(X)	(X)	2.99	2.92	45.6	26.4
Asheville city, Buncombe County	(U/R)	68 889	r 61 855	54 022	33 567	r 29 863	23 383	41.31	40.92	1 683.4	820.3
Urban part	(U)	68 705	(X)	(X)	33 453	(X)	(X)	39.19	39.03	1 760.5	857.2
Rural part	(R)	184	(X)	(X)	114	(X)	(X)	2.12	1.90	97.0	60.1
Ashley Heights CDP, Hoke County	(R)	341	(X)	(X)	132	(X)	(X)	2.43	2.42	141.2	54.7
Askewville town, Bertie County	(R)	180	201	227	85	83	85	0.59	0.59	305.1	144.1
Atkinson town, Pender County	(R)	236	275	298	117	141	136	0.99	0.99	238.5	118.3
Atlantic Beach town, Carteret County	(U/R)	1 781	1 938	941	4 728	4 599	2 351	2.36	2.14	831.0	2 206.0
Urban part	(U)	1 738	(X)	(X)	4 463	(X)	(X)	1.89	1.89	921.3	2 365.7
Rural part	(R)	43	(X)	(X)	265	(X)	(X)	0.47	0.26	167.5	1 032.1
Aulander town, Bertie County	(R)	888	1 209	1 214	412	493	504	1.48	1.48	601.4	279.0
Aurora town, Beaufort County	(R)	583	654	698	316	296	302	1.04	0.95	615.8	333.8
Autryville town, Sampson County	(R)	196	r 177	228	105	r 86	90	0.53	0.53	373.1	199.9
Avery Creek CDP, Buncombe County	(U)	1 405	1 144	(X)	584	424	(X)	1.72	1.72	818.8	340.3
Ayden town, Pitt County	(U/R)	4 622	r 4 883	4 361	2 067	r 1 962	1 728	2.32	2.32	1 994.5	892.0
Urban part	(U)	4 592	(X)	(X)	2 039	(X)	(X)	2.14	2.14	2 141.1	950.7
Rural part	(R)	30	(X)	(X)	28	(X)	(X)	0.17	0.17	173.7	162.1
Badin town, Stanly County	(R)	1 154	(X)	(X)	586	(X)	(X)	1.60	1.60	719.2	365.2
Bailey town, Nash County	(R)	670	553	685	302	271	299	0.70	0.70	955.8	430.8
Bakersville town, Mitchell County	(R)	357	332	373	206	166	163	0.75	0.75	474.4	273.8
Bald Head Island village, Brunswick County	(R)	173	78	(X)	599	394	(X)	5.79	4.29	40.3	139.5
Balfour CDP, Henderson County	(U)	1 200	1 118	1 772	527	539	824	1.84	1.84	652.3	286.5
Banner Elk town, Avery County	(R)	811	933	1 087	290	229	243	1.19	1.19	679.8	243.1
Barker Heights CDP, Henderson County	(U)	1 237	1 137	1 267	533	588	625	1.05	1.05	1 176.8	507.1
Barker Ten Mile CDP, Robeson County	(U/R)	976	1 087	(X)	386	383	(X)	2.29	2.29	426.9	168.9
Urban part	(U)	795	(X)	(X)	320	(X)	(X)	1.59	1.59	499.1	200.9
Rural part	(R)	181	(X)	(X)	66	(X)	(X)	0.69	0.69	261.2	95.2
Bath town, Beaufort County	(R)	275	154	207	150	108	121	1.05	0.36	759.0	414.0
Bayboro town, Pamlico County	(R)	741	733	759	340	322	301	1.49	1.47	502.6	230.6
Bayshore CDP, New Hanover County	(U/R)	2 512	1 661	(X)	1 058	669	(X)	3.68	3.59	700.4	295.0
Urban part	(U)	2 512	(X)	(X)	1 058	(X)	(X)	3.55	3.55	708.0	298.2
Rural part	(R)	–	(X)	(X)	–	(X)	(X)	0.14	0.04	–	–
Beargrass town, Martin County	(R)	53	77	82	28	39	38	0.27	0.27	197.3	104.2

U.S. Census Bureau, Census 2000

Table 6. **Population and Housing Units: 1980 to 2000; and Area Measurements and Density: 2000**—Con.

[For information concerning historical counts, see "User Notes." A place or place part is designated as (U) if it has entirely urban land area, as (R) if it has entirely rural land area, or as (U/R) if it has both urban land area and rural land area. An entity shown as entirely urban (U) may have rural water area, which is not included in the total area shown. An entity with land area rounding to less than 0.01 in square miles (shown as "–") has a small amount of land area in square meters (less than 12,949 square meters). Density computed using land area. For information on nonsampling error and definitions, see text]

State Place and [in Selected States] County Subdivision	2000 urban (U) or rural (R) land area	Population			Housing units			2000 area measurements in square miles		2000 average per square mile	
		2000	1990	1980	2000	1990	1980	Total area	Land area	Population	Housing units
The State—Con.											
Beaufort town, Carteret County	(U/R)	3 771	3 808	3 826	2 187	2 085	1 772	3.55	2.74	1 374.4	797.1
Urban part	(U)	3 696	(X)	(X)	2 148	(X)	(X)	1.78	1.74	2 122.7	1 233.7
Rural part	(R)	75	(X)	(X)	39	(X)	(X)	1.78	1.00	74.8	38.9
Beech Mountain town	(R)	310	239	(X)	1 868	1 477	(X)	6.65	6.65	46.6	280.8
Avery County	(R)	13	7	(X)	336	56	(X)	1.57	1.57	8.3	213.9
Watauga County	(R)	297	232	(X)	1 532	1 421	(X)	5.08	5.08	58.4	301.5
Belhaven town, Beaufort County	(R)	1 968	2 269	2 430	1 015	980	961	1.90	1.50	1 313.4	677.4
Belmont city, Gaston County	(U/R)	8 705	8 434	4 607	3 552	3 217	1 699	8.23	8.08	1 077.3	439.6
Urban part	(U)	8 592	(X)	(X)	3 514	(X)	(X)	6.18	6.18	1 391.2	569.0
Rural part	(R)	113	(X)	(X)	38	(X)	(X)	2.05	1.90	59.3	20.0
Belville town, Brunswick County	(U/R)	285	66	102	142	33	67	4.10	4.04	70.6	35.2
Urban part	(U)	216	(X)	(X)	100	(X)	(X)	0.90	0.90	239.3	110.8
Rural part	(R)	69	(X)	(X)	42	(X)	(X)	3.20	3.13	22.0	13.4
Belwood town, Cleveland County	(R)	962	631	613	410	277	274	12.31	12.30	78.2	33.3
Benson town, Johnston County	(U/R)	2 923	r 3 044	2 792	1 364	r 1 322	1 173	2.13	2.12	1 380.1	644.0
Urban part	(U)	2 911	(X)	(X)	1 359	(X)	(X)	1.69	1.68	1 733.5	809.3
Rural part	(R)	12	(X)	(X)	5	(X)	(X)	0.44	0.44	27.4	11.4
Bent Creek CDP, Buncombe County	(U/R)	1 389	1 487	(X)	583	556	(X)	2.22	2.21	627.6	263.4
Urban part	(U)	1 112	(X)	(X)	462	(X)	(X)	0.56	0.56	2 001.5	831.6
Rural part	(R)	277	(X)	(X)	121	(X)	(X)	1.66	1.66	167.1	73.0
Bermuda Run town, Davie County	(U/R)	1 431	(X)	(X)	828	(X)	(X)	1.33	1.32	1 087.6	629.3
Urban part	(U)	1 431	(X)	(X)	828	(X)	(X)	1.32	1.31	1 096.5	634.5
Rural part	(R)	–	(X)	(X)	–	(X)	(X)	0.01	0.01	–	–
Bessemer City city, Gaston County	(U/R)	5 119	4 698	4 787	2 149	1 864	1 715	4.28	4.25	1 205.6	506.1
Urban part	(U)	4 905	(X)	(X)	2 060	(X)	(X)	2.99	2.99	1 642.0	689.6
Rural part	(R)	214	(X)	(X)	89	(X)	(X)	1.29	1.26	170.0	70.7
Bethania town, Forsyth County	(U/R)	354	(X)	(X)	148	(X)	(X)	0.72	0.72	490.0	204.8
Urban part	(U)	354	(X)	(X)	148	(X)	(X)	0.72	0.72	490.5	205.1
Rural part	(R)	–	(X)	(X)	–	(X)	(X)	–	–	–	–
Bethel town, Pitt County	(R)	1 681	1 842	1 825	710	743	702	1.05	1.05	1 606.8	678.6
Bethlehem CDP, Alexander County	(U/R)	3 713	3 186	(X)	1 549	1 310	(X)	8.91	7.59	488.9	204.0
Urban part	(U)	2 567	(X)	(X)	1 074	(X)	(X)	4.15	4.15	618.9	259.0
Rural part	(R)	1 146	(X)	(X)	475	(X)	(X)	4.76	3.45	332.5	137.8
Beulaville town, Duplin County	(R)	1 067	933	1 060	501	453	465	1.45	1.45	734.8	345.0
Biltmore Forest town, Buncombe County	(U/R)	1 440	r 1 324	1 499	653	r 605	584	2.91	2.91	494.5	224.2
Urban part	(U)	1 360	(X)	(X)	617	(X)	(X)	1.85	1.85	734.5	333.2
Rural part	(R)	80	(X)	(X)	36	(X)	(X)	1.06	1.06	75.4	33.9
Biscoe town, Montgomery County	(R)	1 700	r 1 496	1 334	572	r 535	464	1.99	1.99	855.8	287.9
Black Creek town, Wilson County	(R)	714	r 669	523	296	r 274	187	0.68	0.67	1 062.0	440.3
Black Mountain town, Buncombe County	(U/R)	7 511	r 5 533	4 083	3 703	r 2 549	1 746	6.46	6.44	1 165.7	574.7
Urban part	(U)	7 208	(X)	(X)	3 550	(X)	(X)	4.92	4.91	1 469.3	723.6
Rural part	(R)	303	(X)	(X)	153	(X)	(X)	1.54	1.54	197.1	99.5
Bladenboro town, Bladen County	(R)	1 718	1 821	1 428	832	821	601	2.18	2.18	789.5	382.3
Blowing Rock town	(R)	1 418	r 1 263	1 337	1 524	r 1 439	1 214	3.00	2.97	477.9	513.6
Caldwell County	(R)	53	44	63	91	104	91	0.38	0.38	140.6	241.4
Watauga County	(R)	1 365	r 1 219	1 274	1 433	r 1 335	1 123	2.62	2.59	527.0	553.2
Boardman town, Columbus County	(R)	202	(X)	(X)	89	(X)	(X)	3.14	3.12	64.8	28.6
Boger City CDP, Lincoln County	(U)	554	1 373	2 252	234	596	884	0.71	0.71	784.5	331.4
Bogue town, Carteret County	(U/R)	590	(X)	(X)	259	(X)	(X)	2.91	2.69	219.5	96.3
Urban part	(U)	461	(X)	(X)	201	(X)	(X)	0.86	0.86	533.2	232.5
Rural part	(R)	129	(X)	(X)	58	(X)	(X)	2.04	1.82	70.7	31.8
Boiling Spring Lakes city, Brunswick County	(R)	2 972	1 650	998	1 409	824	460	23.32	22.60	131.5	62.3
Boiling Springs town, Cleveland County	(U/R)	3 866	2 445	2 381	1 184	713	633	4.34	4.34	891.7	273.1
Urban part	(U)	3 619	(X)	(X)	1 074	(X)	(X)	2.80	2.80	1 293.3	383.8
Rural part	(R)	247	(X)	(X)	110	(X)	(X)	1.54	1.54	160.7	71.6
Bolivia town, Brunswick County	(R)	148	228	252	77	100	110	0.66	0.66	224.7	116.9
Bolton town, Columbus County	(R)	494	531	563	219	229	217	3.10	3.10	159.3	70.6
Bonnetsville CDP, Sampson County	(R)	390	(X)	(X)	183	(X)	(X)	3.27	3.27	119.4	56.0
Boone town, Watauga County	(U/R)	13 472	r 12 949	10 191	4 748	r 4 561	3 092	5.84	5.84	2 307.0	813.0
Urban part	(U)	13 349	(X)	(X)	4 681	(X)	(X)	5.29	5.29	2 524.1	885.1
Rural part	(R)	123	(X)	(X)	67	(X)	(X)	0.55	0.55	223.2	121.6
Boonville town, Yadkin County	(R)	1 138	r 1 056	1 028	511	r 450	406	1.27	1.27	894.0	401.4
Bostic town, Rutherford County	(U/R)	328	371	476	153	151	179	0.87	0.87	377.6	176.2
Urban part	(U)	166	(X)	(X)	77	(X)	(X)	0.16	0.16	1 040.8	482.8
Rural part	(R)	162	(X)	(X)	76	(X)	(X)	0.71	0.71	228.5	107.2
Bowmore CDP, Hoke County	(R)	145	(X)	(X)	73	(X)	(X)	3.36	3.36	43.2	21.7
Brevard city, Transylvania County	(U/R)	6 789	5 388	5 323	3 058	2 362	1 992	4.81	4.81	1 412.6	636.3
Urban part	(U)	6 622	(X)	(X)	2 939	(X)	(X)	3.82	3.82	1 732.4	768.9
Rural part	(R)	167	(X)	(X)	119	(X)	(X)	0.99	0.98	169.8	121.0
Brices Creek CDP, Craven County	(U/R)	2 060	(X)	(X)	841	(X)	(X)	8.53	7.94	259.6	106.0
Urban part	(U)	1 181	(X)	(X)	487	(X)	(X)	1.52	1.48	800.0	329.9
Rural part	(R)	879	(X)	(X)	354	(X)	(X)	7.01	6.46	136.1	54.8

Table 6. Population and Housing Units: 1980 to 2000; and Area Measurements and Density: 2000—Con.

[For information concerning historical counts, see "User Notes." A place or place part is designated as (U) if it has entirely urban land area, as (R) if it has entirely rural land area, or as (U/R) if it has both urban land area and rural land area. An entity shown as entirely urban (U) may have rural water area, which is not included in the total area shown. An entity with land area rounding to less than 0.01 in square miles (shown as "–") has a small amount of land area in square meters (less than 12,949 square meters). Density computed using land area. For information on nonsampling error and definitions, see text]

State Place and [in Selected States] County Subdivision	2000 urban (U) or rural (R) land area	Population			Housing units			2000 area measurements in square miles		2000 average per square mile	
		2000	1990	1980	2000	1990	1980	Total area	Land area	Population	Housing units
The State—Con.											
Bridgeton town, Craven County	(U/R)	328	r 498	461	211	r 262	219	0.36	0.36	920.7	592.3
Urban part	(U)	326	(X)	(X)	210	(X)	(X)	0.19	0.19	1 715.7	1 105.2
Rural part	(R)	2	(X)	(X)	1	(X)	(X)	0.17	0.17	12.0	6.0
Broadway town	(U/R)	1 015	973	908	419	393	336	1.28	1.25	812.2	335.3
Urban part	(U)	857	(X)	(X)	352	(X)	(X)	0.73	0.70	1 216.4	499.6
Rural part	(R)	158	(X)	(X)	67	(X)	(X)	0.55	0.55	289.8	122.9
Harnett County	(R)	–	–	(X)	–	–	(X)	–	–	–	–
Lee County	(U/R)	1 015	973	908	419	393	336	1.28	1.25	812.9	335.6
Urban part	(U)	857	(X)	(X)	352	(X)	(X)	0.73	0.70	1 216.4	499.6
Rural part	(R)	158	(X)	(X)	67	(X)	(X)	0.54	0.54	290.4	123.1
Brogden CDP, Wayne County	(U/R)	2 907	3 246	2 988	1 157	1 154	956	2.20	2.16	1 346.1	535.8
Urban part	(U)	2 859	(X)	(X)	1 125	(X)	(X)	2.01	1.97	1 450.2	570.6
Rural part	(R)	48	(X)	(X)	32	(X)	(X)	0.20	0.19	255.3	170.2
Brookford town, Catawba County	(U/R)	434	451	467	212	205	199	0.55	0.55	789.9	385.8
Urban part	(U)	325	(X)	(X)	154	(X)	(X)	0.21	0.21	1 584.2	750.7
Rural part	(R)	109	(X)	(X)	58	(X)	(X)	0.34	0.34	316.6	168.5
Brunswick town, Columbus County	(U/R)	360	302	223	165	117	77	0.42	0.42	866.9	397.3
Urban part	(U)	359	(X)	(X)	163	(X)	(X)	0.41	0.41	879.4	399.3
Rural part	(R)	1	(X)	(X)	2	(X)	(X)	0.01	0.01	142.3	284.6
Bryson City town, Swain County	(R)	1 411	1 145	1 556	713	619	652	2.25	2.13	663.5	335.3
Buies Creek CDP, Harnett County	(R)	2 215	2 085	1 939	698	521	420	2.28	2.27	974.0	306.9
Bunn town, Franklin County	(R)	357	364	505	179	177	147	0.53	0.53	669.4	335.6
Burgaw town, Pender County	(U/R)	3 337	r 2 099	1 738	1 051	r 821	646	3.45	3.43	971.6	306.0
Urban part	(U)	3 173	(X)	(X)	972	(X)	(X)	1.73	1.73	1 831.4	561.0
Rural part	(R)	164	(X)	(X)	79	(X)	(X)	1.71	1.70	96.4	46.4
Burlington city, Alamance County	(U/R)	44 917	39 498	37 266	19 567	17 696	15 053	21.34	21.28	2 111.0	919.6
Urban part	(U)	44 662	(X)	(X)	19 443	(X)	(X)	19.27	19.21	2 325.2	1 012.2
Rural part	(R)	255	(X)	(X)	124	(X)	(X)	2.07	2.07	123.2	59.9
Burnsville town, Yancey County	(R)	1 623	1 482	1 452	845	747	653	1.58	1.58	1 028.0	535.2
Butner CDP, Granville County	(U/R)	5 792	4 679	4 240	1 489	1 244	890	6.64	6.63	873.4	224.5
Urban part	(U)	4 861	(X)	(X)	1 291	(X)	(X)	2.46	2.46	1 976.4	524.9
Rural part	(R)	931	(X)	(X)	198	(X)	(X)	4.17	4.17	223.2	47.5
Butters CDP, Bladen County	(R)	261	(X)	(X)	119	(X)	(X)	1.31	1.30	201.1	91.7
Cajah's Mountain town, Caldwell County	(U)	2 683	2 429	(X)	1 043	873	(X)	3.06	3.06	877.4	341.1
Calabash town, Brunswick County	(U)	711	1 210	128	508	786	69	1.42	1.42	501.5	358.3
Calypso town, Duplin County	(R)	410	r 499	689	204	r 204	292	0.97	0.97	422.7	210.3
Cameron town, Moore County	(R)	151	215	225	78	90	90	1.05	1.05	143.8	74.3
Candor town, Montgomery County	(R)	825	748	868	299	326	345	1.19	1.19	691.2	250.5
Canton town, Haywood County	(U/R)	4 029	3 790	4 631	2 003	1 854	1 976	3.82	3.82	1 054.6	524.3
Urban part	(U)	3 959	(X)	(X)	1 962	(X)	(X)	2.53	2.53	1 562.0	774.1
Rural part	(R)	70	(X)	(X)	41	(X)	(X)	1.29	1.29	54.4	31.9
Cape Carteret town, Carteret County	(U/R)	1 214	r 1 013	944	711	r 582	420	2.52	2.37	511.5	299.6
Urban part	(U)	959	(X)	(X)	569	(X)	(X)	1.56	1.56	613.3	363.9
Rural part	(R)	255	(X)	(X)	142	(X)	(X)	0.95	0.81	314.9	175.4
Carolina Beach town, New Hanover County	(U/R)	4 701	3 630	2 000	4 086	3 342	1 447	2.46	2.25	2 086.4	1 813.5
Urban part	(U)	4 701	(X)	(X)	4 086	(X)	(X)	2.23	2.21	2 123.1	1 845.4
Rural part	(R)	–	(X)	(X)	–	(X)	(X)	0.23	0.04	–	–
Carolina Shores town, Brunswick County	(U)	1 482	(X)	(X)	838	(X)	(X)	1.38	1.38	1 073.8	607.2
Carrboro town, Orange County	(U/R)	16 782	r 12 134	7 336	8 207	r 6 485	3 748	4.48	4.47	3 753.7	1 835.7
Urban part	(U)	16 701	(X)	(X)	8 176	(X)	(X)	4.06	4.06	4 117.2	2 015.6
Rural part	(R)	81	(X)	(X)	31	(X)	(X)	0.43	0.41	195.5	74.8
Carthage town, Moore County	(R)	1 871	976	925	768	438	394	5.86	5.82	321.3	131.9
Cary town	(U/R)	94 536	r 44 397	21 763	36 863	r 18 227	7 948	43.47	42.09	2 246.0	875.8
Urban part	(U)	94 410	(X)	(X)	36 820	(X)	(X)	34.73	34.27	2 754.7	1 074.3
Rural part	(R)	126	(X)	(X)	43	(X)	(X)	8.73	7.82	16.1	5.5
Chatham County	(R)	19	(X)	(X)	10	(X)	(X)	0.93	0.93	20.5	10.8
Wake County	(U/R)	94 517	r 44 397	21 763	36 853	r 18 227	7 948	42.54	41.16	2 296.1	895.3
Urban part	(U)	94 410	(X)	(X)	36 820	(X)	(X)	34.73	34.27	2 754.7	1 074.3
Rural part	(R)	107	(X)	(X)	33	(X)	(X)	7.81	6.89	15.5	4.8
Casar town, Cleveland County	(R)	308	328	346	145	137	147	1.75	1.75	176.0	82.9
Cashiers CDP, Jackson County	(R)	196	(X)	(X)	182	(X)	(X)	1.08	1.08	182.0	169.0
Castalia town, Nash County	(R)	340	261	358	139	114	139	0.74	0.74	462.4	189.0
Castle Hayne CDP, New Hanover County	(U/R)	1 116	1 182	1 087	471	462	397	2.28	2.25	495.9	209.3
Urban part	(U)	832	(X)	(X)	331	(X)	(X)	0.94	0.94	882.6	351.1
Rural part	(R)	284	(X)	(X)	140	(X)	(X)	1.34	1.31	217.2	107.1
Caswell Beach town, Brunswick County	(U/R)	370	175	110	571	439	93	4.15	3.07	120.7	186.3
Urban part	(U)	7	(X)	(X)	6	(X)	(X)	0.01	0.01	1 284.5	1 101.0
Rural part	(R)	363	(X)	(X)	565	(X)	(X)	4.14	3.06	118.6	184.6
Catawba town, Catawba County	(R)	698	r 539	509	285	r 221	197	2.34	2.29	305.3	124.7
Cedar Point town, Carteret County	(U/R)	929	628	(X)	893	631	(X)	2.43	2.43	381.8	367.0
Urban part	(U)	716	(X)	(X)	793	(X)	(X)	1.17	1.17	610.4	676.0
Rural part	(R)	213	(X)	(X)	100	(X)	(X)	1.26	1.26	169.0	79.4

U.S. Census Bureau, Census 2000

Table 6. **Population and Housing Units: 1980 to 2000; and Area Measurements and Density: 2000**—Con.

[For information concerning historical counts, see "User Notes." A place or place part is designated as (U) if it has entirely urban land area, as (R) if it has entirely rural land area, or as (U/R) if it has both urban land area and rural land area. An entity shown as entirely urban (U) may have rural water area, which is not included in the total area shown. An entity with land area rounding to less than 0.01 in square miles (shown as "–") has a small amount of land area in square meters (less than 12,949 square meters). Density computed using land area. For information on nonsampling error and definitions, see text]

State Place and [in Selected States] County Subdivision	2000 urban (U) or rural (R) land area	Population			Housing units			2000 area measurements in square miles		2000 average per square mile	
		2000	1990	1980	2000	1990	1980	Total area	Land area	Population	Housing units
The State—Con.											
Cedar Rock village, Caldwell County	(R)	315	(X)	(X)	126	(X)	(X)	1.11	1.11	283.2	113.3
Centerville town, Franklin County	(R)	99	115	135	51	53	68	0.29	0.28	348.5	179.5
Cerro Gordo town, Columbus County	(R)	244	227	295	102	96	115	0.76	0.76	322.8	134.9
Chadbourn town, Columbus County	(R)	2 129	2 005	1 975	983	873	830	2.64	2.64	805.3	371.8
Chapel Hill town	(U/R)	48 715	r 38 711	32 421	18 976	r 14 843	10 482	19.82	19.75	2 466.0	960.6
Urban part	(U)	48 346	(X)	(X)	18 804	(X)	(X)	18.43	18.36	2 632.7	1 024.0
Rural part	(R)	369	(X)	(X)	172	(X)	(X)	1.39	1.39	265.2	123.6
Durham County	(U)	1 917	1 115	383	956	579	109	1.38	1.38	1 386.0	691.2
Orange County	(U/R)	46 798	r 37 596	32 038	18 020	r 14 264	10 373	18.44	18.37	2 547.3	980.9
Urban part	(U)	46 429	(X)	(X)	17 848	(X)	(X)	17.05	16.98	2 734.3	1 051.1
Rural part	(R)	369	(X)	(X)	172	(X)	(X)	1.39	1.39	265.2	123.6
Charlotte city, Mecklenburg County	(U/R)	540 828	395 934	315 474	230 434	170 430	124 444	242.87	242.27	2 232.4	951.2
Urban part	(U)	539 862	(X)	(X)	230 029	(X)	(X)	226.13	225.65	2 392.4	1 019.4
Rural part	(R)	966	(X)	(X)	405	(X)	(X)	16.73	16.61	58.1	24.4
Cherryville city, Gaston County	(U/R)	5 361	4 756	4 844	2 356	2 079	1 913	4.74	4.74	1 131.3	497.2
Urban part	(U)	5 176	(X)	(X)	2 276	(X)	(X)	3.88	3.88	1 333.2	586.2
Rural part	(R)	185	(X)	(X)	80	(X)	(X)	0.86	0.86	216.1	93.4
Chimney Rock village, Rutherford County	(R)	175	(X)	(X)	200	(X)	(X)	2.77	2.77	63.3	72.3
China Grove town, Rowan County	(U/R)	3 616	2 732	2 081	1 466	1 163	866	1.96	1.96	1 847.9	749.2
Urban part	(U)	3 610	(X)	(X)	1 461	(X)	(X)	1.82	1.82	1 978.7	800.8
Rural part	(R)	6	(X)	(X)	5	(X)	(X)	0.13	0.13	45.3	37.8
Chocowinity town, Beaufort County	(R)	733	624	644	330	271	277	1.00	1.00	733.5	330.2
Claremont city, Catawba County	(U/R)	1 038	980	880	492	427	361	2.51	2.51	414.2	196.3
Urban part	(U)	821	(X)	(X)	387	(X)	(X)	0.85	0.85	961.4	453.2
Rural part	(R)	217	(X)	(X)	105	(X)	(X)	1.65	1.65	131.3	63.6
Clarkton town, Bladen County	(R)	705	739	664	321	291	263	1.12	1.12	630.1	286.9
Clayton town, Johnston County	(U/R)	6 973	4 756	4 091	3 006	2 018	1 630	5.40	5.40	1 292.4	557.1
Urban part	(U)	5 777	(X)	(X)	2 575	(X)	(X)	3.86	3.86	1 495.4	666.6
Rural part	(R)	1 196	(X)	(X)	431	(X)	(X)	1.53	1.53	780.5	281.3
Clemmons village, Forsyth County	(U/R)	13 827	6 020	(X)	5 614	2 256	(X)	10.84	10.71	1 291.2	524.2
Urban part	(U)	13 806	(X)	(X)	5 607	(X)	(X)	10.62	10.52	1 312.5	533.1
Rural part	(R)	21	(X)	(X)	7	(X)	(X)	0.22	0.19	110.3	36.8
Cleveland town, Rowan County	(R)	808	696	595	320	296	218	1.49	1.49	541.4	214.4
Clinton city, Sampson County	(U/R)	8 600	r 8 385	7 552	3 690	3 557	2 996	7.08	7.05	1 219.1	523.1
Urban part	(U)	8 206	(X)	(X)	3 536	(X)	(X)	5.25	5.23	1 569.0	676.1
Rural part	(R)	394	(X)	(X)	154	(X)	(X)	1.82	1.82	215.9	84.4
Clyde town, Haywood County	(U/R)	1 324	1 041	1 008	607	475	413	0.84	0.84	1 579.2	724.0
Urban part	(U)	1 287	(X)	(X)	589	(X)	(X)	0.73	0.73	1 767.9	809.1
Rural part	(R)	37	(X)	(X)	18	(X)	(X)	0.11	0.11	335.0	163.0
Coats town, Harnett County	(R)	1 845	1 493	1 385	844	688	591	1.38	1.38	1 341.5	613.7
Cofield village, Hertford County	(R)	347	407	465	168	179	170	3.12	3.12	111.1	53.8
Colerain town, Bertie County	(R)	221	r 241	284	121	r 125	130	0.27	0.27	821.1	449.5
Columbia town, Tyrrell County	(R)	819	836	758	411	392	345	0.47	0.47	1 756.7	881.6
Columbus town, Polk County	(R)	992	812	727	442	397	302	1.78	1.77	559.1	249.1
Como town, Hertford County	(R)	78	r 102	89	44	r 45	50	3.36	3.35	23.3	13.1
Concord city, Cabarrus County	(U/R)	55 977	27 347	16 942	22 485	11 616	6 818	51.59	51.58	1 085.3	435.9
Urban part	(U)	53 837	(X)	(X)	21 547	(X)	(X)	33.02	33.00	1 631.3	652.9
Rural part	(R)	2 140	(X)	(X)	938	(X)	(X)	18.57	18.57	115.2	50.5
Conetoe town, Edgecombe County	(R)	365	r 294	215	139	r 118	82	0.37	0.37	996.4	379.5
Connelly Springs town, Burke County	(U/R)	1 814	1 349	(X)	752	577	(X)	3.59	3.59	505.0	209.4
Urban part	(U)	1 380	(X)	(X)	560	(X)	(X)	1.91	1.91	724.0	293.8
Rural part	(R)	434	(X)	(X)	192	(X)	(X)	1.69	1.69	257.4	113.9
Conover city, Catawba County	(U/R)	6 604	5 465	4 245	2 879	2 241	1 545	10.23	10.23	645.3	281.3
Urban part	(U)	6 078	(X)	(X)	2 654	(X)	(X)	5.53	5.53	1 099.0	479.9
Rural part	(R)	526	(X)	(X)	225	(X)	(X)	4.70	4.70	111.8	47.8
Conway town, Northampton County	(R)	734	759	678	356	343	290	1.81	1.81	406.0	196.9
Cooleemee town, Davie County	(R)	905	971	(X)	456	444	(X)	0.78	0.78	1 166.6	587.8
Cornelius town, Mecklenburg County	(U/R)	11 969	2 581	1 460	5 716	1 079	619	8.74	8.46	1 415.5	676.0
Urban part	(U)	11 724	(X)	(X)	5 594	(X)	(X)	7.48	7.35	1 595.0	761.1
Rural part	(R)	245	(X)	(X)	122	(X)	(X)	1.26	1.11	221.6	110.4
Cove City town, Craven County	(R)	433	497	500	195	193	183	0.64	0.64	680.0	306.2
Cramerton town, Gaston County	(U/R)	2 976	2 371	1 869	1 229	1 007	778	3.86	3.58	830.5	343.0
Urban part	(U)	2 875	(X)	(X)	1 182	(X)	(X)	2.93	2.93	980.7	403.2
Rural part	(R)	101	(X)	(X)	47	(X)	(X)	0.93	0.65	154.9	72.1
Creedmoor city, Granville County	(R)	2 232	r 1 506	1 641	1 020	r 685	619	3.08	2.86	779.7	356.3
Creswell town, Washington County	(R)	278	361	426	141	149	173	0.42	0.42	666.0	337.8
Cricket CDP, Wilkes County	(U)	2 053	2 015	2 307	951	903	899	3.99	3.99	514.7	238.4
Crossnore town, Avery County	(R)	242	271	297	119	107	110	0.44	0.44	548.8	269.9
Cullowhee CDP, Jackson County	(U/R)	3 579	4 029	(X)	823	784	(X)	3.64	3.64	983.1	226.1
Urban part	(U)	3 486	(X)	(X)	771	(X)	(X)	2.94	2.94	1 187.4	262.6
Rural part	(R)	93	(X)	(X)	52	(X)	(X)	0.70	0.70	132.0	73.8

Table 6. Population and Housing Units: 1980 to 2000; and Area Measurements and Density: 2000—Con.

[For information concerning historical counts, see "User Notes." A place or place part is designated as (U) if it has entirely urban land area, as (R) if it has entirely rural land area, or as (U/R) if it has both urban land area and rural land area. An entity shown as entirely urban (U) may have rural water area, which is not included in the total area shown. An entity with land area rounding to less than 0.01 in square miles (shown as "–") has a small amount of land area in square meters (less than 12,949 square meters). Density computed using land area. For information on nonsampling error and definitions, see text]

State Place and [in Selected States] County Subdivision	2000 urban (U) or rural (R) land area	Population			Housing units			2000 area measurements in square miles		2000 average per square mile	
		2000	1990	1980	2000	1990	1980	Total area	Land area	Population	Housing units
The State—Con.											
Dallas town, Gaston County	(U/R)	3 402	3 012	3 340	1 440	1 272	1 285	1.73	1.73	1 966.7	832.5
Urban part	(U)	3 398	(X)	(X)	1 437	(X)	(X)	1.70	1.70	2 002.2	846.7
Rural part	(R)	4	(X)	(X)	3	(X)	(X)	0.03	0.03	122.5	91.9
Danbury town, Stokes County	(R)	108	r 122	140	53	50	64	0.63	0.63	170.7	83.7
Davidson town	(U/R)	7 139	4 046	3 241	2 452	1 332	847	5.06	4.86	1 468.0	504.2
Urban part	(U)	5 650	(X)	(X)	1 952	(X)	(X)	2.60	2.59	2 183.2	754.3
Rural part	(R)	1 489	(X)	(X)	500	(X)	(X)	2.47	2.28	654.4	219.8
Iredell County	(R)	–	–	–	–	–	–	0.27	0.27	–	–
Mecklenburg County	(U/R)	7 139	4 046	3 241	2 452	1 332	847	4.79	4.59	1 555.0	534.1
Urban part	(U)	5 650	(X)	(X)	1 952	(X)	(X)	2.60	2.59	2 183.2	754.3
Rural part	(R)	1 489	(X)	(X)	500	(X)	(X)	2.19	2.00	743.4	249.6
Delway CDP, Sampson County	(R)	270	(X)	(X)	101	(X)	(X)	9.65	9.64	28.0	10.5
Denton town, Davidson County	(R)	1 450	1 292	949	651	567	430	1.77	1.77	821.5	368.8
Dillsboro town, Jackson County	(U/R)	205	r 121	179	126	r 74	89	0.40	0.40	516.1	317.2
Urban part	(U)	168	(X)	(X)	105	(X)	(X)	0.19	0.19	871.8	544.9
Rural part	(R)	37	(X)	(X)	21	(X)	(X)	0.20	0.20	180.9	102.7
Dobbins Heights town, Richmond County	(U/R)	936	r 1 122	(X)	474	r 580	(X)	0.89	0.89	1 047.0	530.2
Urban part	(U)	708	(X)	(X)	360	(X)	(X)	0.36	0.36	1 946.4	989.7
Rural part	(R)	228	(X)	(X)	114	(X)	(X)	0.53	0.53	430.0	215.0
Dobson town, Surry County	(R)	1 457	1 195	1 222	594	499	471	1.79	1.79	813.8	331.8
Dortches town, Nash County	(U/R)	809	840	885	351	325	336	7.70	7.70	105.1	45.6
Urban part	(U)	52	(X)	(X)	16	(X)	(X)	0.05	0.05	1 027.7	316.2
Rural part	(R)	757	(X)	(X)	335	(X)	(X)	7.65	7.65	99.0	43.8
Dover town, Craven County	(R)	443	451	600	214	189	223	0.95	0.95	466.3	225.3
Drexel town, Burke County	(U/R)	1 938	1 746	1 392	811	727	585	1.40	1.40	1 383.9	579.1
Urban part	(U)	1 925	(X)	(X)	809	(X)	(X)	1.35	1.35	1 426.4	599.5
Rural part	(R)	13	(X)	(X)	2	(X)	(X)	0.05	0.05	255.8	39.4
Dublin town, Bladen County	(R)	250	246	477	113	113	185	0.43	0.43	575.2	260.0
Dundarrach CDP, Hoke County	(R)	62	(X)	(X)	31	(X)	(X)	1.56	1.56	39.7	19.8
Dunn city, Harnett County	(U/R)	9 196	r 8 556	8 962	4 100	r 3 745	3 472	6.20	6.20	1 482.2	660.8
Urban part	(U)	9 050	(X)	(X)	4 039	(X)	(X)	5.32	5.32	1 700.8	759.0
Rural part	(R)	146	(X)	(X)	61	(X)	(X)	0.88	0.88	165.3	69.1
Durham city	(U/R)	187 035	r 136 612	101 149	80 797	r 60 608	40 056	94.92	94.63	1 976.4	853.8
Urban part	(U)	185 261	(X)	(X)	79 928	(X)	(X)	81.67	81.39	2 276.3	982.1
Rural part	(R)	1 774	(X)	(X)	869	(X)	(X)	13.25	13.25	133.9	65.6
Durham County	(U/R)	186 996	r 136 595	101 149	80 792	r 60 603	40 056	94.89	94.61	1 976.5	854.0
Urban part	(U)	185 222	(X)	(X)	79 923	(X)	(X)	81.66	81.38	2 276.0	982.1
Rural part	(R)	1 774	(X)	(X)	869	(X)	(X)	13.23	13.23	134.1	65.7
Orange County	(U/R)	39	17	(X)	5	5	(X)	0.02	0.02	2 398.3	307.5
Urban part	(U)	39	(X)	(X)	5	(X)	(X)	0.01	0.01	4 730.0	606.4
Rural part	(R)	–	(X)	(X)	–	(X)	(X)	0.01	0.01	–	–
Wake County	(R)	–	(X)	(X)	–	(X)	(X)	0.01	0.01	–	–
Earl town, Cleveland County	(R)	234	230	206	109	104	97	0.82	0.82	285.5	133.0
East Arcadia town, Bladen County	(R)	524	468	461	209	174	164	2.18	2.18	240.5	95.9
East Bend town, Yadkin County	(R)	659	619	602	304	271	234	1.28	1.28	514.8	237.5
East Flat Rock CDP, Henderson County	(U/R)	4 151	3 218	3 365	1 823	1 572	1 504	3.25	3.25	1 279.1	561.7
Urban part	(U)	4 112	(X)	(X)	1 808	(X)	(X)	3.01	3.01	1 367.7	601.3
Rural part	(R)	39	(X)	(X)	15	(X)	(X)	0.24	0.24	163.4	62.8
East Laurinburg town, Scotland County	(U)	295	302	536	140	128	183	0.18	0.18	1 619.8	768.7
Eastover CDP, Cumberland County	(U/R)	1 376	1 243	1 075	621	529	408	4.05	4.05	339.9	153.4
Urban part	(U)	566	(X)	(X)	260	(X)	(X)	0.59	0.59	958.8	440.5
Rural part	(R)	810	(X)	(X)	361	(X)	(X)	3.46	3.46	234.2	104.4
East Rockingham CDP, Richmond County	(U)	3 885	4 158	5 190	1 752	1 813	1 976	3.45	3.43	1 132.9	510.9
East Spencer town, Rowan County	(U/R)	1 755	2 055	2 150	796	895	767	1.57	1.57	1 115.3	505.8
Urban part	(U)	1 723	(X)	(X)	780	(X)	(X)	1.24	1.24	1 386.0	627.5
Rural part	(R)	32	(X)	(X)	16	(X)	(X)	0.33	0.33	96.8	48.4
Eden city, Rockingham County	(U/R)	15 908	15 238	15 672	7 368	6 797	6 569	15.18	15.01	1 060.1	491.0
Urban part	(U)	15 897	(X)	(X)	7 360	(X)	(X)	14.88	14.87	1 069.3	495.1
Rural part	(R)	11	(X)	(X)	8	(X)	(X)	0.30	0.14	78.8	57.3
Edenton town, Chowan County	(U/R)	5 394	5 268	5 357	2 204	2 199	2 040	5.19	5.01	1 076.3	439.8
Urban part	(U)	5 232	(X)	(X)	2 128	(X)	(X)	2.70	2.70	1 939.5	788.9
Rural part	(R)	162	(X)	(X)	76	(X)	(X)	2.50	2.31	70.0	32.8
Elizabeth City city	(U/R)	17 188	14 292	14 004	7 463	5 800	5 395	9.56	8.94	1 923.2	835.1
Urban part	(U)	17 074	(X)	(X)	7 411	(X)	(X)	7.15	7.15	2 387.9	1 036.5
Rural part	(R)	114	(X)	(X)	52	(X)	(X)	2.41	1.79	63.8	29.1
Camden County	(R)	–	29	–	–	20	–	0.29	0.09	–	–
Pasquotank County	(U/R)	17 188	14 263	14 004	7 463	5 780	5 395	9.28	8.85	1 942.1	843.2
Urban part	(U)	17 074	(X)	(X)	7 411	(X)	(X)	7.15	7.15	2 387.9	1 036.5
Rural part	(R)	114	(X)	(X)	52	(X)	(X)	2.13	1.70	67.1	30.6
Elizabethtown town, Bladen County	(U/R)	3 698	3 704	3 551	1 688	1 586	1 347	4.62	4.59	805.9	367.9
Urban part	(U)	3 435	(X)	(X)	1 569	(X)	(X)	2.99	2.99	1 149.8	525.2
Rural part	(R)	263	(X)	(X)	119	(X)	(X)	1.64	1.60	164.3	74.3

U.S. Census Bureau, Census 2000

Table 6. Population and Housing Units: 1980 to 2000; and Area Measurements and Density: 2000—Con.

[For information concerning historical counts, see "User Notes." A place or place part is designated as (U) if it has entirely urban land area, as (R) if it has entirely rural land area, or as (U/R) if it has both urban land area and rural land area. An entity shown as entirely urban (U) may have rural water area, which is not included in the total area shown. An entity with land area rounding to less than 0.01 in square miles (shown as "–") has a small amount of land area in square meters (less than 12,949 square meters). Density computed using land area. For information on nonsampling error and definitions, see text]

State Place and [in Selected States] County Subdivision	2000 urban (U) or rural (R) land area	Population			Housing units			2000 area measurements in square miles		2000 average per square mile	
		2000	1990	1980	2000	1990	1980	Total area	Land area	Population	Housing units
The State—Con.											
Elkin town	(U/R)	4 109	3 790	2 858	1 854	1 798	1 228	6.34	6.27	655.6	295.8
Urban part	(U)	3 980	(X)	(X)	1 790	(X)	(X)	4.71	4.71	845.5	380.3
Rural part	(R)	129	(X)	(X)	64	(X)	(X)	1.63	1.56	82.7	41.0
Surry County	(U/R)	4 036	3 720	2 804	1 819	1 765	1 196	6.23	6.15	655.9	295.6
Urban part	(U)	3 909	(X)	(X)	1 756	(X)	(X)	4.60	4.60	850.7	382.1
Rural part	(R)	127	(X)	(X)	63	(X)	(X)	1.63	1.56	81.5	40.4
Wilkes County	(U/R)	73	70	54	35	33	32	0.11	0.11	640.1	306.9
Urban part	(U)	71	(X)	(X)	34	(X)	(X)	0.11	0.11	632.5	302.9
Rural part	(R)	2	(X)	(X)	1	(X)	(X)	–	–	1 119.0	559.5
Elk Park town, Avery County	(R)	459	486	535	237	220	210	0.70	0.70	659.2	340.3
Ellenboro town, Rutherford County	(R)	479	514	560	251	250	246	0.93	0.93	513.6	269.1
Ellerbe town, Richmond County	(R)	1 021	1 132	1 129	447	484	424	1.47	1.47	696.9	305.1
Elm City town, Wilson County	(U/R)	1 165	1 624	1 561	505	634	574	0.75	0.75	1 555.6	674.3
Urban part	(U)	1 163	(X)	(X)	503	(X)	(X)	0.61	0.61	1 902.9	823.0
Rural part	(R)	2	(X)	(X)	2	(X)	(X)	0.14	0.14	14.5	14.5
Elon College town, Alamance County	(U/R)	6 738	r 4 448	2 873	2 004	r 1 134	656	3.38	3.38	1 991.7	592.4
Urban part	(U)	6 669	(X)	(X)	1 974	(X)	(X)	2.98	2.98	2 238.2	662.5
Rural part	(R)	69	(X)	(X)	30	(X)	(X)	0.40	0.40	171.0	74.4
Elrod CDP, Robeson County	(R)	441	(X)	(X)	164	(X)	(X)	5.32	5.32	83.0	30.9
Elroy CDP, Wayne County	(U/R)	3 896	4 028	4 073	1 718	1 654	1 518	6.42	6.42	606.4	267.4
Urban part	(U)	3 157	(X)	(X)	1 396	(X)	(X)	2.63	2.63	1 198.9	530.2
Rural part	(R)	739	(X)	(X)	322	(X)	(X)	3.79	3.79	194.9	84.9
Emerald Isle town, Carteret County	(U/R)	3 488	2 434	865	6 017	4 574	2 396	5.28	5.24	665.3	1 147.8
Urban part	(U)	3 371	(X)	(X)	5 272	(X)	(X)	4.74	4.74	711.1	1 112.2
Rural part	(R)	117	(X)	(X)	745	(X)	(X)	0.54	0.50	233.0	1 483.6
Enfield town, Halifax County	(R)	2 347	3 082	2 995	960	1 139	1 045	1.20	1.20	1 960.9	802.1
Enochville CDP, Rowan County	(U/R)	2 851	2 901	2 646	1 219	1 157	978	4.65	4.42	645.5	276.0
Urban part	(U)	2 574	(X)	(X)	1 087	(X)	(X)	2.94	2.94	875.3	369.7
Rural part	(R)	277	(X)	(X)	132	(X)	(X)	1.71	1.48	187.7	89.4
Erwin town, Harnett County	(U/R)	4 537	r 4 109	2 828	2 032	r 1 914	1 159	4.06	4.02	1 128.8	505.6
Urban part	(U)	4 329	(X)	(X)	1 941	(X)	(X)	2.85	2.82	1 537.6	689.4
Rural part	(R)	208	(X)	(X)	91	(X)	(X)	1.20	1.20	172.8	75.6
Etowah CDP, Henderson County	(R)	2 766	1 997	(X)	1 365	934	(X)	4.60	4.58	603.6	297.9
Eureka town, Wayne County	(R)	244	282	303	124	120	115	0.36	0.36	683.5	347.3
Everetts town, Martin County	(R)	179	143	213	85	66	90	0.46	0.46	390.1	185.2
Fair Bluff town, Columbus County	(R)	1 181	1 068	1 095	588	467	414	2.16	2.16	547.4	272.6
Fairfield Harbour CDP, Craven County	(R)	1 983	(X)	(X)	1 248	(X)	(X)	4.05	2.89	685.1	431.2
Fairmont town, Robeson County	(R)	2 604	r 2 519	2 658	1 186	r 1 112	978	2.23	2.22	1 171.4	533.5
Fairplains CDP, Wilkes County	(U/R)	2 051	2 339	3 090	974	1 020	1 200	4.25	4.25	482.1	228.9
Urban part	(U)	1 150	(X)	(X)	521	(X)	(X)	1.63	1.63	705.8	319.8
Rural part	(R)	901	(X)	(X)	453	(X)	(X)	2.63	2.63	343.2	172.6
Fairview CDP, Buncombe County	(U/R)	2 495	1 830	(X)	971	718	(X)	6.21	6.21	401.6	156.3
Urban part	(U)	1 507	(X)	(X)	562	(X)	(X)	2.31	2.31	653.2	243.6
Rural part	(R)	988	(X)	(X)	409	(X)	(X)	3.91	3.91	253.0	104.7
Faison town	(R)	744	701	636	354	319	327	0.84	0.84	888.2	422.6
Duplin County	(R)	744	701	636	354	319	327	0.84	0.84	889.1	423.0
Sampson County	(R)	–	(X)	(X)	–	(X)	(X)	–	–	–	–
Faith town, Rowan County	(U/R)	695	553	552	308	234	220	0.98	0.98	710.2	314.7
Urban part	(U)	583	(X)	(X)	254	(X)	(X)	0.59	0.59	993.6	432.9
Rural part	(R)	112	(X)	(X)	54	(X)	(X)	0.39	0.39	285.8	137.8
Falcon town	(R)	328	r 353	339	102	r 91	90	1.26	1.25	262.4	81.6
Cumberland County	(R)	328	r 353	339	102	r 91	90	1.15	1.14	287.7	89.5
Sampson County	(R)	–	–	–	–	–	–	0.11	0.11	–	–
Falkland town, Pitt County	(R)	112	108	118	42	45	47	0.25	0.25	453.7	170.2
Fallston town, Cleveland County	(R)	603	498	614	254	219	202	2.18	2.18	277.2	116.8
Farmville town, Pitt County	(U/R)	4 302	r 4 446	4 707	2 010	1 887	1 813	3.10	3.10	1 387.4	648.2
Urban part	(U)	3 918	(X)	(X)	1 858	(X)	(X)	1.91	1.91	2 055.1	974.6
Rural part	(R)	384	(X)	(X)	152	(X)	(X)	1.19	1.19	321.5	127.3
Fayetteville city, Cumberland County	(U/R)	121 015	r 75 850	59 507	53 565	r 31 714	23 053	59.96	58.77	2 059.2	911.5
Urban part	(U)	120 778	(X)	(X)	53 461	(X)	(X)	58.05	57.05	2 117.2	937.1
Rural part	(R)	237	(X)	(X)	104	(X)	(X)	1.91	1.72	137.8	60.5
Fearrington CDP, Chatham County	(R)	903	1 101	(X)	533	574	(X)	2.30	2.30	391.9	231.3
Five Points CDP, Hoke County	(R)	306	(X)	(X)	125	(X)	(X)	5.35	5.35	57.2	23.4
Flat Rock village, Henderson County	(U/R)	2 565	(X)	(X)	1 459	(X)	(X)	7.94	7.84	327.1	186.0
Urban part	(U)	736	(X)	(X)	493	(X)	(X)	1.46	1.44	510.6	342.0
Rural part	(R)	1 829	(X)	(X)	966	(X)	(X)	6.49	6.40	285.7	150.9
Flat Rock CDP, Surry County	(U/R)	1 690	1 812	1 922	754	795	754	2.64	2.64	639.5	285.3
Urban part	(U)	1 589	(X)	(X)	702	(X)	(X)	2.28	2.28	697.8	308.3
Rural part	(R)	101	(X)	(X)	52	(X)	(X)	0.37	0.37	276.1	142.1
Fletcher town, Henderson County	(U/R)	4 185	2 787	(X)	1 816	1 193	(X)	5.29	5.29	791.1	343.3
Urban part	(U)	4 063	(X)	(X)	1 760	(X)	(X)	4.11	4.10	989.9	428.8
Rural part	(R)	122	(X)	(X)	56	(X)	(X)	1.19	1.19	102.9	47.2
Forest City town, Rutherford County	(U/R)	7 549	7 475	7 688	3 638	3 310	3 168	8.23	8.22	918.6	442.7
Urban part	(U)	7 428	(X)	(X)	3 584	(X)	(X)	7.15	7.13	1 041.7	502.6
Rural part	(R)	121	(X)	(X)	54	(X)	(X)	1.09	1.09	111.3	49.7

Table 6. Population and Housing Units: 1980 to 2000; and Area Measurements and Density: 2000—Con.

[For information concerning historical counts, see "User Notes." A place or place part is designated as (U) if it has entirely urban land area, as (R) if it has entirely rural land area, or as (U/R) if it has both urban land area and rural land area. An entity shown as entirely urban (U) may have rural water area, which is not included in the total area shown. An entity with land area rounding to less than 0.01 in square miles (shown as "–") has a small amount of land area in square meters (less than 12,949 square meters). Density computed using land area. For information on nonsampling error and definitions, see text]

State Place and [in Selected States] County Subdivision	2000 urban (U) or rural (R) land area	Population			Housing units			2000 area measurements in square miles		2000 average per square mile	
		2000	1990	1980	2000	1990	1980	Total area	Land area	Population	Housing units
The State—Con.											
Forest Hills village, Jackson County	(U/R)	330	(X)	(X)	182	(X)	(X)	0.50	0.50	661.7	365.0
Urban part	(U)	247	(X)	(X)	132	(X)	(X)	0.23	0.23	1 071.0	572.3
Rural part	(R)	83	(X)	(X)	50	(X)	(X)	0.27	0.27	309.6	186.5
Forest Oaks CDP, Guilford County	(U/R)	3 241	3 054	(X)	1 252	1 123	(X)	5.11	5.07	638.8	246.8
Urban part	(U)	2 334	(X)	(X)	896	(X)	(X)	2.32	2.27	1 026.0	393.9
Rural part	(R)	907	(X)	(X)	356	(X)	(X)	2.80	2.80	324.1	127.2
Fort Bragg CDP, Cumberland County	(U/R)	29 183	34 744	37 834	4 420	4 896	4 860	19.01	18.95	1 540.0	233.3
Urban part	(U)	29 183	(X)	(X)	4 420	(X)	(X)	14.55	14.49	2 013.8	305.0
Rural part	(R)	–	(X)	(X)	–	(X)	(X)	4.46	4.46	–	–
Fountain town, Pitt County	(R)	533	445	424	246	216	233	0.97	0.97	550.9	254.3
Four Oaks town, Johnston County	(U/R)	1 424	1 308	1 049	667	598	447	1.07	1.06	1 341.5	628.4
Urban part	(U)	1 393	(X)	(X)	647	(X)	(X)	0.85	0.84	1 663.4	772.6
Rural part	(R)	31	(X)	(X)	20	(X)	(X)	0.22	0.22	138.3	89.3
Foxfire village, Moore County	(R)	474	334	153	324	308	160	2.93	2.87	165.4	113.1
Franklin town, Macon County	(U/R)	3 490	2 873	2 640	1 916	1 682	1 369	3.86	3.83	911.2	500.2
Urban part	(U)	3 400	(X)	(X)	1 873	(X)	(X)	3.41	3.41	998.2	549.9
Rural part	(R)	90	(X)	(X)	43	(X)	(X)	0.45	0.42	212.2	101.4
Franklinton town, Franklin County	(R)	1 745	1 615	1 394	832	755	561	1.11	1.11	1 577.5	752.1
Franklinville town, Randolph County	(R)	1 258	666	607	575	259	258	1.25	1.23	1 021.2	466.7
Fremont town, Wayne County	(R)	1 463	1 710	1 736	671	725	679	1.36	1.36	1 074.6	492.9
Fuquay-Varina town, Wake County	(U/R)	7 898	[r] 4 447	3 110	3 375	[r] 1 918	1 268	6.86	6.83	1 156.0	494.0
Urban part	(U)	7 777	(X)	(X)	3 334	(X)	(X)	5.79	5.76	1 350.3	578.9
Rural part	(R)	121	(X)	(X)	41	(X)	(X)	1.07	1.07	112.8	38.2
Gamewell town, Caldwell County	(U/R)	3 644	3 357	(X)	1 615	1 359	(X)	7.94	7.94	458.8	203.3
Urban part	(U)	2 562	(X)	(X)	1 135	(X)	(X)	3.90	3.90	657.5	291.3
Rural part	(R)	1 082	(X)	(X)	480	(X)	(X)	4.05	4.05	267.4	118.6
Garland town, Sampson County	(R)	808	746	885	313	302	303	1.08	1.08	751.2	291.0
Garner town, Wake County	(U/R)	17 757	[r] 14 716	10 073	7 252	[r] 5 881	3 566	13.58	12.82	1 385.1	565.7
Urban part	(U)	17 566	(X)	(X)	7 156	(X)	(X)	9.30	9.21	1 907.1	776.9
Rural part	(R)	191	(X)	(X)	96	(X)	(X)	4.28	3.61	52.9	26.6
Garysburg town, Northampton County	(U/R)	1 254	[r] 1 144	1 434	526	[r] 454	460	0.96	0.96	1 302.4	546.3
Urban part	(U)	1 183	(X)	(X)	493	(X)	(X)	0.49	0.49	2 402.7	1 001.3
Rural part	(R)	71	(X)	(X)	33	(X)	(X)	0.47	0.47	150.9	70.1
Gaston town, Northampton County	(U/R)	973	1 003	883	479	451	417	1.83	1.69	575.5	283.3
Urban part	(U)	818	(X)	(X)	399	(X)	(X)	0.73	0.73	1 115.5	544.1
Rural part	(R)	155	(X)	(X)	80	(X)	(X)	1.10	0.96	161.9	83.6
Gastonia city, Gaston County	(U/R)	66 277	[r] 54 725	47 218	27 857	[r] 22 192	17 768	46.26	46.06	1 438.9	604.8
Urban part	(U)	65 700	(X)	(X)	27 616	(X)	(X)	37.32	37.26	1 763.4	741.2
Rural part	(R)	577	(X)	(X)	241	(X)	(X)	8.94	8.80	65.5	27.4
Gatesville town, Gates County	(R)	281	308	363	142	148	155	0.42	0.42	675.8	341.5
Gibson town, Scotland County	(R)	584	532	533	247	214	190	0.98	0.98	595.1	251.7
Gibsonville town	(U/R)	4 372	[r] 3 445	2 865	1 822	[r] 1 444	1 167	2.35	2.35	1 857.3	774.0
Urban part	(U)	4 323	(X)	(X)	1 804	(X)	(X)	2.04	2.04	2 117.4	883.6
Rural part	(R)	49	(X)	(X)	18	(X)	(X)	0.31	0.31	156.9	57.6
Alamance County	(U)	2 141	[r] 1 484	889	844	[r] 614	377	0.88	0.88	2 430.0	957.9
Guilford County	(U/R)	2 231	1 961	1 976	978	830	790	1.47	1.47	1 514.7	664.0
Urban part	(U)	2 182	(X)	(X)	960	(X)	(X)	1.16	1.16	1 880.2	827.2
Rural part	(R)	49	(X)	(X)	18	(X)	(X)	0.31	0.31	156.9	57.6
Glen Alpine town, Burke County	(U/R)	1 090	563	645	443	248	256	1.85	1.85	588.0	239.0
Urban part	(U)	842	(X)	(X)	336	(X)	(X)	0.91	0.91	920.4	367.3
Rural part	(R)	248	(X)	(X)	107	(X)	(X)	0.94	0.94	264.2	114.0
Glen Raven CDP, Alamance County	(U/R)	2 750	2 616	2 755	1 139	1 080	1 080	4.11	4.05	679.4	281.4
Urban part	(U)	2 666	(X)	(X)	1 095	(X)	(X)	3.70	3.66	727.8	298.9
Rural part	(R)	84	(X)	(X)	44	(X)	(X)	0.41	0.38	218.5	114.5
Godwin town, Cumberland County	(R)	112	77	233	43	39	96	0.25	0.25	450.2	172.8
Goldsboro city, Wayne County	(U/R)	39 043	40 709	31 871	16 372	14 345	11 490	24.81	24.79	1 574.9	660.4
Urban part	(U)	38 216	(X)	(X)	16 194	(X)	(X)	19.55	19.53	1 956.4	829.0
Rural part	(R)	827	(X)	(X)	178	(X)	(X)	5.26	5.26	157.3	33.9
Goldston town, Chatham County	(R)	319	[r] 333	353	142	[r] 155	154	0.79	0.79	403.8	179.8
Gorman CDP, Durham County	(U/R)	1 002	1 090	2 662	428	442	941	3.10	3.08	325.1	138.9
Urban part	(U)	619	(X)	(X)	272	(X)	(X)	1.00	1.00	621.2	273.0
Rural part	(R)	383	(X)	(X)	156	(X)	(X)	2.10	2.09	183.6	74.8
Graham city, Alamance County	(U/R)	12 833	[r] 10 368	8 674	5 685	[r] 4 491	3 532	8.13	8.13	1 579.3	699.6
Urban part	(U)	12 783	(X)	(X)	5 666	(X)	(X)	6.80	6.80	1 878.7	832.7
Rural part	(R)	50	(X)	(X)	19	(X)	(X)	1.33	1.32	37.8	14.4
Grandfather village, Avery County	(R)	73	34	(X)	377	28	(X)	1.54	1.50	48.6	251.2
Granite Falls town, Caldwell County	(U/R)	4 612	3 253	2 580	1 849	1 366	986	4.32	4.27	1 080.4	433.1
Urban part	(U)	4 283	(X)	(X)	1 734	(X)	(X)	3.01	3.01	1 422.5	575.9
Rural part	(R)	329	(X)	(X)	115	(X)	(X)	1.30	1.26	261.5	91.4
Granite Quarry town, Rowan County	(U/R)	2 175	1 646	1 294	940	688	500	2.35	2.35	924.5	399.6
Urban part	(U)	2 107	(X)	(X)	910	(X)	(X)	2.00	2.00	1 055.7	456.0
Rural part	(R)	68	(X)	(X)	30	(X)	(X)	0.36	0.36	190.6	84.1
Greenevers town, Duplin County	(R)	560	512	477	236	205	152	1.61	1.61	348.0	146.6
Green Level town, Alamance County	(U/R)	2 042	(X)	(X)	823	(X)	(X)	1.41	1.41	1 452.8	585.5
Urban part	(U)	2 031	(X)	(X)	817	(X)	(X)	1.30	1.30	1 566.5	630.1
Rural part	(R)	11	(X)	(X)	6	(X)	(X)	0.11	0.11	100.9	55.0

Table 6. **Population and Housing Units: 1980 to 2000; and Area Measurements and Density: 2000**—Con.

[For information concerning historical counts, see "User Notes." A place or place part is designated as (U) if it has entirely urban land area, as (R) if it has entirely rural land area, or as (U/R) if it has both urban land area and rural land area. An entity shown as entirely urban (U) may have rural water area, which is not included in the total area shown. An entity with land area rounding to less than 0.01 in square miles (shown as "–") has a small amount of land area in square meters (less than 12,949 square meters). Density computed using land area. For information on nonsampling error and definitions, see text]

State Place and [in Selected States] County Subdivision	2000 urban (U) or rural (R) land area	Population			Housing units			2000 area measurements in square miles		2000 average per square mile	
		2000	1990	1980	2000	1990	1980	Total area	Land area	Population	Housing units
The State—Con.											
Greensboro city, Guilford County	(U/R)	223 891	r 183 894	155 642	99 305	r 80 158	59 859	109.25	104.71	2 138.3	948.4
Urban part	(U)	222 560	(X)	(X)	98 739	(X)	(X)	84.47	83.91	2 652.2	1 176.7
Rural part	(R)	1 331	(X)	(X)	566	(X)	(X)	24.78	20.79	64.0	27.2
Greenville city, Pitt County	(U/R)	60 476	r 46 305	35 740	28 145	r 18 515	12 364	26.26	25.58	2 364.6	1 100.4
Urban part	(U)	59 767	(X)	(X)	27 328	(X)	(X)	21.42	21.25	2 813.2	1 286.3
Rural part	(R)	709	(X)	(X)	817	(X)	(X)	4.84	4.33	163.7	188.7
Grifton town	(R)	2 073	2 393	2 179	1 092	982	848	1.71	1.71	1 209.4	637.1
Lenoir County	(R)	184	253	339	147	108	127	0.14	0.14	1 278.5	1 021.4
Pitt County	(R)	1 889	2 140	1 840	945	874	721	1.57	1.57	1 203.0	601.8
Grimesland town, Pitt County	(R)	440	469	453	187	205	201	0.49	0.49	890.4	378.4
Grover town, Cleveland County	(R)	698	516	597	313	233	236	1.02	0.99	706.2	316.7
Half Moon CDP, Onslow County	(U/R)	6 645	6 306	3 592	2 398	2 106	1 217	4.29	4.29	1 548.1	558.7
Urban part	(U)	6 593	(X)	(X)	2 376	(X)	(X)	3.78	3.78	1 742.5	628.0
Rural part	(R)	52	(X)	(X)	22	(X)	(X)	0.51	0.51	102.2	43.2
Halifax town, Halifax County	(R)	344	327	253	123	138	122	0.45	0.45	761.5	272.3
Hamilton town, Martin County	(R)	516	544	638	216	215	220	0.48	0.48	1 070.0	447.9
Hamlet city, Richmond County	(U/R)	6 018	r 6 324	4 720	2 738	r 2 738	2 030	5.14	5.05	1 192.4	542.5
Urban part	(U)	5 953	(X)	(X)	2 698	(X)	(X)	4.52	4.46	1 335.4	605.2
Rural part	(R)	65	(X)	(X)	40	(X)	(X)	0.61	0.59	110.3	67.9
Harkers Island CDP, Carteret County	(R)	1 525	1 759	1 901	1 109	1 036	924	3.85	2.55	598.4	435.2
Harmony town, Iredell County	(R)	526	r 502	470	223	r 216	182	1.39	1.38	380.6	161.3
Harrells town	(R)	187	187	255	86	79	94	3.15	3.15	59.3	27.3
Duplin County	(R)	18	2	33	8	1	12	0.27	0.27	66.4	29.5
Sampson County	(R)	169	185	222	78	78	82	2.88	2.88	58.6	27.1
Harrellsville town, Hertford County	(R)	102	106	151	50	47	57	0.33	0.33	307.3	150.6
Harrisburg town, Cabarrus County	(U/R)	4 493	1 625	1 433	1 614	624	482	6.25	6.25	718.4	258.1
Urban part	(U)	4 081	(X)	(X)	1 449	(X)	(X)	3.02	3.02	1 349.9	479.3
Rural part	(R)	412	(X)	(X)	165	(X)	(X)	3.23	3.23	127.5	51.1
Hassell town, Martin County	(R)	72	95	109	33	45	50	0.27	0.27	266.2	122.0
Havelock city, Craven County	(U/R)	22 442	r 20 300	17 718	6 783	r 6 110	4 515	17.57	16.71	1 342.9	405.9
Urban part	(U)	22 255	(X)	(X)	6 704	(X)	(X)	15.65	15.63	1 423.8	428.9
Rural part	(R)	187	(X)	(X)	79	(X)	(X)	1.92	1.08	173.0	73.1
Haw River town, Alamance County	(U/R)	1 908	r 1 914	1 858	889	r 863	741	2.66	2.65	719.7	335.3
Urban part	(U)	1 780	(X)	(X)	815	(X)	(X)	1.74	1.74	1 022.4	468.1
Rural part	(R)	128	(X)	(X)	74	(X)	(X)	0.92	0.91	140.6	81.3
Hayesville town, Clay County	(R)	297	279	376	171	179	195	0.44	0.44	668.2	384.7
Hays CDP, Wilkes County	(R)	1 731	1 522	(X)	729	612	(X)	6.11	6.11	283.1	119.2
Hemby Bridge town, Union County	(U/R)	897	(X)	(X)	352	(X)	(X)	1.41	1.41	637.7	250.2
Urban part	(U)	659	(X)	(X)	259	(X)	(X)	0.78	0.78	845.5	332.3
Rural part	(R)	238	(X)	(X)	93	(X)	(X)	0.63	0.63	379.4	148.3
Henderson city, Vance County	(U/R)	16 095	15 655	13 522	6 870	6 446	5 132	8.25	8.24	1 953.7	833.9
Urban part	(U)	16 026	(X)	(X)	6 836	(X)	(X)	6.97	6.96	2 302.3	982.1
Rural part	(R)	69	(X)	(X)	34	(X)	(X)	1.28	1.28	54.0	26.6
Hendersonville city, Henderson County	(U/R)	10 420	7 284	6 862	5 181	3 690	3 333	5.97	5.96	1 749.7	870.0
Urban part	(U)	10 390	(X)	(X)	5 168	(X)	(X)	5.68	5.67	1 831.8	911.2
Rural part	(R)	30	(X)	(X)	13	(X)	(X)	0.28	0.28	105.9	45.9
Hertford town, Perquimans County	(R)	2 070	r 2 244	1 941	1 041	r 975	833	2.72	2.69	768.5	386.5
Hickory city	(U/R)	37 222	r 28 474	20 757	16 571	r 12 779	8 629	28.08	28.07	1 326.1	590.4
Urban part	(U)	36 990	(X)	(X)	16 459	(X)	(X)	23.74	23.74	1 558.4	693.4
Rural part	(R)	232	(X)	(X)	112	(X)	(X)	4.34	4.33	53.5	25.8
Burke County	(U)	63	79	73	25	15	25	0.80	0.80	78.5	31.2
Caldwell County	(U/R)	14	(X)	(X)	8	(X)	(X)	0.79	0.79	17.7	10.1
Urban part	(U)	14	(X)	(X)	8	(X)	(X)	0.32	0.32	43.2	24.7
Rural part	(R)	–	(X)	(X)	–	(X)	(X)	0.47	0.47	–	–
Catawba County	(U/R)	37 145	r 28 395	20 684	16 538	r 12 764	8 604	26.48	26.47	1 403.1	624.7
Urban part	(U)	36 913	(X)	(X)	16 426	(X)	(X)	22.61	22.61	1 632.6	726.5
Rural part	(R)	232	(X)	(X)	112	(X)	(X)	3.87	3.86	60.0	29.0
Highlands town	(R)	909	948	653	1 713	1 596	631	6.18	6.06	150.0	282.7
Jackson County	(R)	–	4	(X)	19	10	(X)	0.59	0.59	–	32.5
Macon County	(R)	909	944	653	1 694	1 586	631	5.60	5.47	166.1	309.5
High Point city	(U/R)	85 839	r 69 428	63 479	35 952	r 29 380	24 371	50.69	49.05	1 750.1	733.0
Urban part	(U)	85 206	(X)	(X)	35 717	(X)	(X)	42.12	42.08	2 024.9	848.8
Rural part	(R)	633	(X)	(X)	235	(X)	(X)	8.58	6.97	90.8	33.7
Davidson County	(U/R)	1 163	471	537	506	299	268	1.47	1.47	789.1	343.3
Urban part	(U)	876	(X)	(X)	405	(X)	(X)	0.31	0.31	2 799.8	1 294.4
Rural part	(R)	287	(X)	(X)	101	(X)	(X)	1.16	1.16	247.2	87.0
Forsyth County	(U/R)	6	6	(X)	1	3	(X)	0.02	0.02	342.9	57.2
Urban part	(U)	6	(X)	(X)	1	(X)	(X)	–	–	1 630.8	271.8
Rural part	(R)	–	(X)	(X)	–	(X)	(X)	0.01	0.01	–	–
Guilford County	(U/R)	84 656	r 68 910	62 913	35 434	r 29 059	24 093	48.88	47.24	1 792.0	750.1
Urban part	(U)	84 310	(X)	(X)	35 300	(X)	(X)	41.48	41.45	2 034.2	851.7
Rural part	(R)	346	(X)	(X)	134	(X)	(X)	7.40	5.79	59.7	23.1
Randolph County	(U)	14	r 41	29	11	r 19	10	0.32	0.32	44.4	34.9
High Shoals town, Gaston County	(U/R)	729	605	586	315	241	214	1.84	1.79	407.5	176.1
Urban part	(U)	551	(X)	(X)	244	(X)	(X)	0.55	0.55	1 006.7	445.8
Rural part	(R)	178	(X)	(X)	71	(X)	(X)	1.29	1.24	143.3	57.2
Hightsville CDP, New Hanover County	(U/R)	759	(X)	(X)	186	(X)	(X)	1.57	1.57	484.6	118.8
Urban part	(U)	633	(X)	(X)	129	(X)	(X)	0.80	0.80	788.8	160.8
Rural part	(R)	126	(X)	(X)	57	(X)	(X)	0.76	0.76	165.0	74.6

Table 6. Population and Housing Units: 1980 to 2000; and Area Measurements and Density: 2000—Con.

[For information concerning historical counts, see "User Notes." A place or place part is designated as (U) if it has entirely urban land area, as (R) if it has entirely rural land area, or as (U/R) if it has both urban land area and rural land area. An entity shown as entirely urban (U) may have rural water area, which is not included in the total area shown. An entity with land area rounding to less than 0.01 in square miles (shown as "–") has a small amount of land area in square meters (less than 12,949 square meters). Density computed using land area. For information on nonsampling error and definitions, see text]

State Place and [in Selected States] County Subdivision	2000 urban (U) or rural (R) land area	Population			Housing units			2000 area measurements in square miles		2000 average per square mile	
		2000	1990	1980	2000	1990	1980	Total area	Land area	Population	Housing units
The State—Con.											
Hildebran town, Burke County	(U/R)	1 472	r 786	628	626	r 344	258	2.24	2.24	657.4	279.6
Urban part	(U)	1 460	(X)	(X)	621	(X)	(X)	2.08	2.08	701.4	298.4
Rural part	(R)	12	(X)	(X)	5	(X)	(X)	0.16	0.16	76.1	31.7
Hillsborough town, Orange County	(U/R)	5 446	4 263	3 019	2 329	1 783	1 221	4.59	4.58	1 188.7	508.3
Urban part	(U)	5 403	(X)	(X)	2 306	(X)	(X)	3.24	3.24	1 666.7	711.3
Rural part	(R)	43	(X)	(X)	23	(X)	(X)	1.35	1.34	32.1	17.2
Hobgood town, Halifax County	(R)	404	435	483	202	186	194	1.03	1.03	392.4	196.2
Hoffman town, Richmond County	(R)	624	348	389	238	150	162	3.44	3.44	181.6	69.3
Holden Beach town, Brunswick County	(U/R)	787	626	232	2 062	1 624	1 027	3.44	2.97	265.3	695.2
Urban part	(U)	416	(X)	(X)	711	(X)	(X)	0.36	0.36	1 157.4	1 978.2
Rural part	(R)	371	(X)	(X)	1 351	(X)	(X)	3.08	2.61	142.3	518.3
Holly Ridge town, Onslow County	(R)	831	728	465	498	372	186	1.37	1.37	604.9	362.5
Holly Springs town, Wake County	(U/R)	9 192	r 1 024	688	3 642	r 372	227	7.49	7.49	1 227.6	486.4
Urban part	(U)	7 882	(X)	(X)	3 136	(X)	(X)	4.03	4.03	1 954.9	777.8
Rural part	(R)	1 310	(X)	(X)	506	(X)	(X)	3.46	3.46	379.1	146.4
Hookerton town, Greene County	(R)	467	422	460	219	188	183	0.32	0.32	1 446.1	678.1
Hope Mills town, Cumberland County	(U/R)	11 237	r 8 272	5 412	4 497	r 3 178	1 989	6.24	6.09	1 844.6	738.2
Urban part	(U)	11 230	(X)	(X)	4 493	(X)	(X)	5.43	5.28	2 128.4	851.6
Rural part	(R)	7	(X)	(X)	4	(X)	(X)	0.82	0.82	8.6	4.9
Hot Springs town, Madison County	(R)	645	r 534	678	368	r 288	321	3.46	3.15	205.1	117.0
Hudson town, Caldwell County	(U/R)	3 078	2 819	2 888	1 400	1 188	1 057	3.67	3.67	839.3	381.8
Urban part	(U)	2 967	(X)	(X)	1 348	(X)	(X)	3.00	3.00	989.1	449.4
Rural part	(R)	111	(X)	(X)	52	(X)	(X)	0.67	0.67	166.3	77.9
Huntersville town, Mecklenburg County	(U/R)	24 960	r 3 023	1 294	9 859	r 1 332	512	31.16	31.15	801.4	316.5
Urban part	(U)	21 673	(X)	(X)	8 567	(X)	(X)	13.86	13.86	1 564.1	618.3
Rural part	(R)	3 287	(X)	(X)	1 292	(X)	(X)	17.30	17.29	190.1	74.7
Icard CDP, Burke County	(U/R)	2 734	2 553	2 484	1 198	1 060	917	3.94	3.93	696.4	305.1
Urban part	(U)	2 481	(X)	(X)	1 092	(X)	(X)	3.26	3.25	763.3	336.0
Rural part	(R)	253	(X)	(X)	106	(X)	(X)	0.68	0.68	374.4	156.9
Indian Beach town, Carteret County	(R)	95	153	54	1 218	827	636	1.50	0.59	159.9	2 049.9
Indian Trail town, Union County	(U/R)	11 905	1 942	811	4 581	717	276	15.21	15.17	785.0	302.0
Urban part	(U)	11 349	(X)	(X)	4 301	(X)	(X)	10.86	10.86	1 044.7	395.9
Rural part	(R)	556	(X)	(X)	280	(X)	(X)	4.35	4.30	129.2	65.1
Ingold CDP, Sampson County	(R)	484	(X)	(X)	181	(X)	(X)	5.17	5.16	93.8	35.1
Ivanhoe CDP, Sampson County	(R)	311	(X)	(X)	123	(X)	(X)	5.03	5.03	61.9	24.5
JAARS CDP, Union County	(R)	360	(X)	(X)	173	(X)	(X)	0.85	0.85	424.7	204.1
Jackson town, Northampton County	(R)	695	592	720	243	260	302	1.02	1.02	683.8	239.1
Jacksonville city, Onslow County	(U/R)	66 715	r 30 398	18 237	18 312	r 11 971	7 069	45.16	44.48	1 500.0	411.7
Urban part	(U)	66 182	(X)	(X)	18 295	(X)	(X)	39.12	39.08	1 693.4	468.1
Rural part	(R)	533	(X)	(X)	17	(X)	(X)	6.05	5.40	98.8	3.2
James City CDP, Craven County	(U/R)	5 420	4 279	2 953	2 397	1 823	1 178	14.50	8.32	651.5	288.1
Urban part	(U)	5 348	(X)	(X)	2 364	(X)	(X)	7.94	7.86	680.0	300.6
Rural part	(R)	72	(X)	(X)	33	(X)	(X)	6.57	0.45	158.5	72.7
Jamestown town, Guilford County	(U/R)	3 088	r 2 662	2 148	1 293	r 1 074	831	2.66	2.66	1 159.0	485.3
Urban part	(U)	2 931	(X)	(X)	1 217	(X)	(X)	1.74	1.74	1 680.3	697.7
Rural part	(R)	157	(X)	(X)	76	(X)	(X)	0.92	0.92	170.6	82.6
Jamesville town, Martin County	(R)	502	612	604	233	280	240	1.34	1.34	375.1	174.1
Jefferson town, Ashe County	(R)	1 422	1 300	1 086	617	521	447	1.93	1.93	738.2	320.3
Jonesville town, Yadkin County	(U/R)	1 464	1 549	1 752	752	730	713	1.90	1.88	780.6	401.0
Urban part	(U)	1 389	(X)	(X)	700	(X)	(X)	1.09	1.09	1 274.7	642.4
Rural part	(R)	75	(X)	(X)	52	(X)	(X)	0.81	0.79	95.4	66.2
Kannapolis city	(U/R)	36 910	r 29 709	(X)	15 941	12 717	(X)	30.39	29.85	1 236.5	534.0
Urban part	(U)	35 523	(X)	(X)	15 415	(X)	(X)	22.12	21.76	1 632.5	708.4
Rural part	(R)	1 387	(X)	(X)	526	(X)	(X)	8.27	8.09	171.4	65.0
Cabarrus County	(U/R)	27 890	r 21 241	(X)	12 057	r 9 139	(X)	25.28	24.93	1 118.7	483.6
Urban part	(U)	26 503	(X)	(X)	11 531	(X)	(X)	17.19	16.84	1 573.7	684.7
Rural part	(R)	1 387	(X)	(X)	526	(X)	(X)	8.09	8.09	171.5	65.0
Rowan County	(U/R)	9 020	r 8 468	(X)	3 884	r 3 578	(X)	5.11	4.92	1 833.2	789.4
Urban part	(U)	9 020	(X)	(X)	3 884	(X)	(X)	4.93	4.92	1 833.8	789.6
Rural part	(R)	–	(X)	(X)	–	(X)	(X)	0.18	–	–	–
Keener CDP, Sampson County	(R)	508	(X)	(X)	241	(X)	(X)	11.17	11.16	45.5	21.6
Kelford town, Bertie County	(R)	245	204	254	116	103	119	0.51	0.51	481.3	227.9
Kelly CDP, Bladen County	(R)	454	(X)	(X)	244	(X)	(X)	11.58	11.58	39.2	21.1
Kenansville town, Duplin County	(R)	1 149	856	931	314	328	291	1.89	1.89	609.5	166.6
Kenly town	(R)	1 569	1 549	1 433	754	717	641	1.52	1.52	1 035.1	497.4
Johnston County	(R)	1 391	1 396	1 372	677	644	602	1.46	1.46	954.5	464.6
Wilson County	(R)	178	153	61	77	73	39	0.06	0.06	3 041.3	1 315.6
Kernersville town	(U/R)	17 126	r 10 899	5 875	7 950	r 5 071	2 445	12.17	12.10	1 415.7	657.2
Urban part	(U)	17 045	(X)	(X)	7 911	(X)	(X)	11.71	11.64	1 464.9	679.9
Rural part	(R)	81	(X)	(X)	39	(X)	(X)	0.46	0.46	175.6	84.5
Forsyth County	(U/R)	17 126	r 10 899	5 875	7 950	r 5 071	2 445	12.16	12.10	1 415.9	657.3
Urban part	(U)	17 045	(X)	(X)	7 911	(X)	(X)	11.71	11.64	1 464.9	679.9
Rural part	(R)	81	(X)	(X)	39	(X)	(X)	0.46	0.46	176.4	84.9
Guilford County	(R)	–	–	(X)	–	–	(X)	–	–	–	–

U.S. Census Bureau, Census 2000

Table 6. Population and Housing Units: 1980 to 2000; and Area Measurements and Density: 2000—Con.

[For information concerning historical counts, see "User Notes." A place or place part is designated as (U) if it has entirely urban land area, as (R) if it has entirely rural land area, or as (U/R) if it has both urban land area and rural land area. An entity shown as entirely urban (U) may have rural water area, which is not included in the total area shown. An entity with land area rounding to less than 0.01 in square miles (shown as "–") has a small amount of land area in square meters (less than 12,949 square meters). Density computed using land area. For information on nonsampling error and definitions, see text]

State Place and [in Selected States] County Subdivision	2000 urban (U) or rural (R) land area	Population			Housing units			2000 area measurements in square miles		2000 average per square mile	
		2000	1990	1980	2000	1990	1980	Total area	Land area	Population	Housing units
The State—Con.											
Kill Devil Hills town, Dare County	(U/R)	5 897	4 238	1 671	5 302	4 809	2 548	5.54	5.52	1 067.8	960.1
Urban part	(U)	5 844	(X)	(X)	4 972	(X)	(X)	5.14	5.12	1 140.8	970.6
Rural part	(R)	53	(X)	(X)	330	(X)	(X)	0.40	0.40	132.5	824.9
King city	(U/R)	5 952	4 059	(X)	2 438	1 562	(X)	5.22	5.21	1 141.6	467.6
Urban part	(U)	5 774	(X)	(X)	2 369	(X)	(X)	4.24	4.24	1 360.8	558.3
Rural part	(R)	178	(X)	(X)	69	(X)	(X)	0.97	0.97	183.4	71.1
Forsyth County	(U/R)	630	–	(X)	236	–	(X)	0.81	0.81	780.0	292.2
Urban part	(U)	534	(X)	(X)	203	(X)	(X)	0.26	0.26	2 088.6	794.0
Rural part	(R)	96	(X)	(X)	33	(X)	(X)	0.55	0.55	173.9	59.8
Stokes County	(U/R)	5 322	4 059	(X)	2 202	1 562	(X)	4.41	4.41	1 207.9	499.8
Urban part	(U)	5 240	(X)	(X)	2 166	(X)	(X)	3.99	3.99	1 314.1	543.2
Rural part	(R)	82	(X)	(X)	36	(X)	(X)	0.42	0.42	195.9	86.0
Kings Grant CDP, New Hanover County	(U)	7 738	7 461	6 562	3 152	2 815	2 207	4.63	4.63	1 669.9	680.2
Kings Mountain city	(U/R)	9 693	8 763	9 080	4 064	3 689	3 413	8.17	8.17	1 187.1	497.7
Urban part	(U)	9 637	(X)	(X)	4 039	(X)	(X)	6.54	6.54	1 472.8	617.3
Rural part	(R)	56	(X)	(X)	25	(X)	(X)	1.62	1.62	34.5	15.4
Cleveland County	(U/R)	9 103	8 007	8 430	3 840	3 447	3 147	6.95	6.95	1 309.0	552.2
Urban part	(U)	9 055	(X)	(X)	3 820	(X)	(X)	6.30	6.30	1 437.5	606.4
Rural part	(R)	48	(X)	(X)	20	(X)	(X)	0.66	0.66	73.3	30.5
Gaston County	(U/R)	590	756	650	224	242	266	1.21	1.21	487.2	185.0
Urban part	(U)	582	(X)	(X)	219	(X)	(X)	0.24	0.24	2 382.9	896.7
Rural part	(R)	8	(X)	(X)	5	(X)	(X)	0.97	0.97	8.3	5.2
Kingstown town, Cleveland County	(R)	845	956	(X)	273	275	(X)	1.76	1.76	480.0	155.1
Kinston city, Lenoir County	(U/R)	23 688	25 295	25 234	11 229	10 826	9 706	16.89	16.73	1 415.7	671.1
Urban part	(U)	23 361	(X)	(X)	11 070	(X)	(X)	13.06	13.04	1 791.5	848.9
Rural part	(R)	327	(X)	(X)	159	(X)	(X)	3.83	3.69	88.6	43.1
Kirkland CDP, New Hanover County	(U/R)	579	(X)	(X)	231	(X)	(X)	8.41	8.39	69.0	27.5
Urban part	(U)	220	(X)	(X)	96	(X)	(X)	0.55	0.55	397.8	173.6
Rural part	(R)	359	(X)	(X)	135	(X)	(X)	7.86	7.84	45.8	17.2
Kittrell town, Vance County	(R)	148	228	225	68	90	80	0.21	0.21	711.5	326.9
Kitty Hawk town, Dare County	(U/R)	2 991	1 937	(X)	2 618	2 105	(X)	8.23	8.18	365.8	320.1
Urban part	(U)	1 527	(X)	(X)	1 622	(X)	(X)	1.66	1.66	922.6	980.0
Rural part	(R)	1 464	(X)	(X)	996	(X)	(X)	6.57	6.52	224.5	152.7
Knightdale town, Wake County	(U/R)	5 958	1 884	985	2 352	785	369	2.68	2.68	2 222.7	877.4
Urban part	(U)	5 952	(X)	(X)	2 348	(X)	(X)	2.57	2.57	2 313.3	912.6
Rural part	(R)	6	(X)	(X)	4	(X)	(X)	0.11	0.11	55.8	37.2
Kure Beach town, New Hanover County	(U/R)	1 507	619	611	1 560	937	611	0.78	0.78	1 931.6	1 999.6
Urban part	(U)	1 500	(X)	(X)	1 537	(X)	(X)	0.75	0.75	2 002.6	2 052.0
Rural part	(R)	7	(X)	(X)	23	(X)	(X)	0.03	0.03	224.7	738.2
La Grange town, Lenoir County	(U/R)	2 844	2 805	3 147	1 330	1 220	1 192	2.27	2.26	1 256.4	587.6
Urban part	(U)	2 704	(X)	(X)	1 263	(X)	(X)	1.74	1.73	1 559.9	728.6
Rural part	(R)	140	(X)	(X)	67	(X)	(X)	0.53	0.53	264.1	126.4
Lake Junaluska CDP, Haywood County	(U/R)	2 675	2 482	(X)	1 848	1 612	(X)	5.82	5.53	483.6	334.1
Urban part	(U)	2 115	(X)	(X)	1 499	(X)	(X)	3.36	3.07	689.8	488.9
Rural part	(R)	560	(X)	(X)	349	(X)	(X)	2.46	2.46	227.2	141.6
Lake Lure town, Rutherford County	(R)	1 027	691	488	1 957	1 155	950	14.79	13.58	75.6	144.1
Lake Norman of Catawba CDP, Catawba County	(R)	4 744	(X)	(X)	2 776	(X)	(X)	27.81	19.13	248.0	145.1
Lake Park village, Union County	(U)	2 093	(X)	(X)	781	(X)	(X)	0.80	0.80	2 630.1	981.4
Lake Santeetlah town, Graham County	(R)	67	47	(X)	172	150	(X)	0.20	0.20	332.4	853.3
Lake Waccamaw town, Columbus County	(R)	1 411	954	1 133	793	482	474	3.45	3.44	409.8	230.3
Landis town, Rowan County	(U/R)	2 996	2 333	2 092	1 293	1 055	851	2.48	2.46	1 217.7	525.5
Urban part	(U)	2 974	(X)	(X)	1 283	(X)	(X)	2.32	2.32	1 279.9	552.2
Rural part	(R)	22	(X)	(X)	10	(X)	(X)	0.15	0.14	160.9	73.1
Lansing town, Ashe County	(R)	151	171	194	83	92	89	0.38	0.38	396.9	218.2
Lasker town, Northampton County	(R)	103	139	96	58	76	69	1.26	1.26	81.9	46.1
Lattimore town, Cleveland County	(R)	419	183	237	127	78	97	1.00	1.00	419.9	127.3
Laurel Park town, Henderson County	(U/R)	1 835	1 322	764	1 115	827	458	2.70	2.68	683.8	415.5
Urban part	(U)	1 608	(X)	(X)	967	(X)	(X)	2.00	1.98	811.9	488.2
Rural part	(R)	227	(X)	(X)	148	(X)	(X)	0.70	0.70	323.0	210.6
Laurinburg city, Scotland County	(U/R)	15 874	11 643	11 480	6 603	4 637	4 036	12.56	12.40	1 280.2	532.5
Urban part	(U)	15 661	(X)	(X)	6 511	(X)	(X)	10.60	10.47	1 495.8	621.9
Rural part	(R)	213	(X)	(X)	92	(X)	(X)	1.96	1.93	110.4	47.7
Lawndale town, Cleveland County	(R)	642	573	469	300	254	214	0.86	0.81	791.6	369.9
Leggett town, Edgecombe County	(R)	77	108	99	33	37	40	0.70	0.70	110.8	47.5
Leland town, Brunswick County	(U/R)	1 938	1 801	(X)	919	750	(X)	4.06	4.01	483.8	229.4
Urban part	(U)	1 520	(X)	(X)	687	(X)	(X)	1.48	1.48	1 028.1	464.7
Rural part	(R)	418	(X)	(X)	232	(X)	(X)	2.58	2.53	165.4	91.8
Lenoir city, Caldwell County	(U/R)	16 793	14 192	13 748	7 461	6 338	5 511	16.57	16.57	1 013.7	450.4
Urban part	(U)	16 718	(X)	(X)	7 423	(X)	(X)	15.65	15.65	1 068.4	474.4
Rural part	(R)	75	(X)	(X)	38	(X)	(X)	0.92	0.92	81.7	41.4
Lewiston Woodville town, Bertie County	(R)	613	788	(X)	283	324	(X)	1.99	1.97	310.7	143.5

Table 6. Population and Housing Units: 1980 to 2000; and Area Measurements and Density: 2000—Con.

[For information concerning historical counts, see "User Notes." A place or place part is designated as (U) if it has entirely urban land area, as (R) if it has entirely rural land area, or as (U/R) if it has both urban land area and rural land area. An entity shown as entirely urban (U) may have rural water area, which is not included in the total area shown. An entity with land area rounding to less than 0.01 in square miles (shown as "–") has a small amount of land area in square meters (less than 12,949 square meters). Density computed using land area. For information on nonsampling error and definitions, see text]

State Place and [in Selected States] County Subdivision	2000 urban (U) or rural (R) land area	Population			Housing units			2000 area measurements in square miles		2000 average per square mile	
		2000	1990	1980	2000	1990	1980	Total area	Land area	Population	Housing units
The State—Con.											
Lewisville town, Forsyth County	(U/R)	8 826	(X)	(X)	3 501	(X)	(X)	10.85	10.74	822.0	326.0
Urban part	(U)	8 183	(X)	(X)	3 247	(X)	(X)	8.99	8.92	917.3	364.0
Rural part	(R)	643	(X)	(X)	254	(X)	(X)	1.86	1.82	353.8	139.8
Lexington city, Davidson County	(U/R)	19 953	16 581	15 711	8 510	7 486	6 485	17.62	17.62	1 132.6	483.1
Urban part	(U)	19 218	(X)	(X)	8 188	(X)	(X)	12.48	12.48	1 540.1	656.2
Rural part	(R)	735	(X)	(X)	322	(X)	(X)	5.14	5.14	143.0	62.7
Liberty town, Randolph County	(R)	2 661	2 047	1 997	1 094	929	793	2.62	2.61	1 020.8	419.7
Light Oak CDP, Cleveland County	(U/R)	779	1 339	(X)	255	425	(X)	1.50	1.50	518.2	169.6
Urban part	(U)	392	(X)	(X)	145	(X)	(X)	0.29	0.29	1 345.5	497.7
Rural part	(R)	387	(X)	(X)	110	(X)	(X)	1.21	1.21	319.3	90.8
Lilesville town, Anson County	(U/R)	459	468	588	202	201	215	1.00	1.00	460.1	202.5
Urban part	(U)	404	(X)	(X)	181	(X)	(X)	0.52	0.52	771.4	345.6
Rural part	(R)	55	(X)	(X)	21	(X)	(X)	0.47	0.47	116.0	44.3
Lillington town, Harnett County	(U/R)	2 915	2 048	1 948	894	699	584	4.03	3.99	730.5	224.0
Urban part	(U)	2 309	(X)	(X)	726	(X)	(X)	1.32	1.32	1 743.7	548.2
Rural part	(R)	606	(X)	(X)	168	(X)	(X)	2.71	2.67	227.3	63.0
Lincolnton city, Lincoln County	(U/R)	9 965	r 6 955	4 879	4 146	r 2 929	2 120	8.18	8.17	1 219.4	507.4
Urban part	(U)	9 694	(X)	(X)	4 026	(X)	(X)	6.58	6.58	1 473.4	611.9
Rural part	(R)	271	(X)	(X)	120	(X)	(X)	1.60	1.59	170.2	75.4
Linden town, Cumberland County	(R)	127	180	365	58	71	136	0.48	0.48	263.8	120.5
Littleton town, Halifax County	(R)	692	691	820	378	356	383	0.96	0.96	720.5	393.6
Locust city	(R)	2 416	1 940	1 590	981	739	584	5.14	5.14	470.5	191.0
Cabarrus County	(R)	–	(X)	(X)	–	(X)	(X)	0.46	0.46	–	–
Stanly County	(R)	2 416	1 940	1 590	981	739	584	4.67	4.67	517.0	209.9
Long View town	(U/R)	4 722	r 3 353	3 587	2 165	r 1 511	1 465	3.53	3.53	1 339.3	614.1
Urban part	(U)	4 486	(X)	(X)	2 065	(X)	(X)	2.88	2.88	1 555.8	716.2
Rural part	(R)	236	(X)	(X)	100	(X)	(X)	0.64	0.64	367.4	155.7
Burke County	(U)	709	r 268	310	333	r 127	128	0.59	0.59	1 202.5	564.8
Catawba County	(U/R)	4 013	r 3 085	3 277	1 832	r 1 384	1 337	2.94	2.94	1 366.8	623.9
Urban part	(U)	3 777	(X)	(X)	1 732	(X)	(X)	2.29	2.29	1 646.7	755.1
Rural part	(R)	236	(X)	(X)	100	(X)	(X)	0.64	0.64	367.4	155.7
Louisburg town, Franklin County	(U/R)	3 111	3 037	3 238	1 251	1 064	1 051	2.34	2.34	1 327.1	533.6
Urban part	(U)	3 005	(X)	(X)	1 192	(X)	(X)	1.74	1.74	1 727.4	685.2
Rural part	(R)	106	(X)	(X)	59	(X)	(X)	0.60	0.60	175.3	97.6
Love Valley town, Iredell County	(R)	30	67	55	31	74	35	0.20	0.20	149.0	154.0
Lowell city, Gaston County	(U)	2 662	r 2 710	2 917	1 137	r 1 126	1 150	2.63	2.63	1 011.8	432.2
Lowesville CDP, Lincoln County	(R)	1 440	1 092	(X)	589	407	(X)	6.81	6.81	211.4	86.5
Lucama town, Wilson County	(R)	847	933	1 070	415	397	465	0.59	0.59	1 429.8	700.5
Lumber Bridge town, Robeson County	(R)	118	109	171	47	50	63	0.67	0.66	179.6	71.5
Lumberton city, Robeson County	(U/R)	20 795	r 18 733	18 241	8 800	r 7 647	6 834	15.80	15.72	1 322.4	559.6
Urban part	(U)	20 639	(X)	(X)	8 729	(X)	(X)	12.49	12.42	1 662.1	703.0
Rural part	(R)	156	(X)	(X)	71	(X)	(X)	3.31	3.31	47.2	21.5
McAdenville town, Gaston County	(U)	619	830	947	282	313	316	1.39	1.38	450.1	205.1
Macclesfield town, Edgecombe County	(R)	458	493	504	229	232	228	0.51	0.51	903.9	451.9
McDonald town, Robeson County	(R)	119	88	117	41	39	41	0.26	0.26	455.6	157.0
McFarlan town, Anson County	(R)	89	98	133	44	43	52	0.93	0.93	96.0	47.5
McLeansville CDP, Guilford County	(U/R)	1 080	1 154	1 176	468	468	429	6.47	6.47	166.8	72.3
Urban part	(U)	171	(X)	(X)	74	(X)	(X)	0.32	0.32	528.5	228.7
Rural part	(R)	909	(X)	(X)	394	(X)	(X)	6.15	6.15	147.8	64.1
Macon town, Warren County	(R)	115	154	153	63	69	70	0.45	0.45	252.8	138.5
Madison town, Rockingham County	(U/R)	2 262	2 371	2 806	1 056	1 042	1 064	3.31	3.29	686.5	320.5
Urban part	(U)	2 145	(X)	(X)	1 003	(X)	(X)	2.72	2.71	790.7	369.8
Rural part	(R)	117	(X)	(X)	53	(X)	(X)	0.59	0.58	201.0	91.0
Maggie Valley town, Haywood County	(R)	607	185	202	565	156	105	1.63	1.63	372.8	347.0
Magnolia town, Duplin County	(R)	932	747	592	384	319	275	1.04	1.04	900.0	370.8
Maiden town	(U/R)	3 282	r 2 470	2 574	1 258	r 977	954	4.77	4.73	693.3	265.8
Urban part	(U)	2 899	(X)	(X)	1 104	(X)	(X)	2.31	2.31	1 255.8	478.2
Rural part	(R)	383	(X)	(X)	154	(X)	(X)	2.46	2.42	157.9	63.5
Catawba County	(U/R)	3 282	r 2 470	2 574	1 258	r 977	954	4.75	4.71	696.4	266.9
Urban part	(U)	2 899	(X)	(X)	1 104	(X)	(X)	2.29	2.29	1 264.1	481.4
Rural part	(R)	383	(X)	(X)	154	(X)	(X)	2.46	2.42	158.3	63.6
Lincoln County	(U/R)	–	–	–	–	–	–	0.02	0.02	–	–
Urban part	(U)	–	(X)	(X)	–	(X)	(X)	0.02	0.02	–	–
Rural part	(R)	–	(X)	(X)	–	(X)	(X)	0.01	0.01	–	–
Manteo town, Dare County	(U/R)	1 052	991	902	924	684	497	1.79	1.73	607.2	533.3
Urban part	(U)	994	(X)	(X)	812	(X)	(X)	0.80	0.80	1 243.7	1 016.0
Rural part	(R)	58	(X)	(X)	112	(X)	(X)	0.99	0.93	62.1	120.0
Marietta town, Robeson County	(R)	164	206	(X)	67	70	(X)	1.12	1.12	145.9	59.6
Marion city, McDowell County	(U/R)	4 943	4 765	3 684	2 351	2 256	1 605	3.41	3.40	1 452.1	690.7
Urban part	(U)	4 928	(X)	(X)	2 344	(X)	(X)	3.04	3.04	1 621.7	771.3
Rural part	(R)	15	(X)	(X)	7	(X)	(X)	0.37	0.37	41.1	19.2
Mar-Mac CDP, Wayne County	(U/R)	3 004	3 282	3 366	1 485	1 326	1 223	4.41	4.38	685.7	338.9
Urban part	(U)	2 765	(X)	(X)	1 369	(X)	(X)	3.61	3.61	765.3	378.9
Rural part	(R)	239	(X)	(X)	116	(X)	(X)	0.80	0.77	311.1	151.0
Marshall town, Madison County	(R)	840	809	809	443	387	375	3.76	3.50	240.1	126.6

U.S. Census Bureau, Census 2000

Table 6. Population and Housing Units: 1980 to 2000; and Area Measurements and Density: 2000—Con.

[For information concerning historical counts, see "User Notes." A place or place part is designated as (U) if it has entirely urban land area, as (R) if it has entirely rural land area, or as (U/R) if it has both urban land area and rural land area. An entity shown as entirely urban (U) may have rural water area, which is not included in the total area shown. An entity with land area rounding to less than 0.01 in square miles (shown as "–") has a small amount of land area in square meters (less than 12,949 square meters). Density computed using land area. For information on nonsampling error and definitions, see text]

State Place and [in Selected States] County Subdivision	2000 urban (U) or rural (R) land area	Population			Housing units			2000 area measurements in square miles		2000 average per square mile	
		2000	1990	1980	2000	1990	1980	Total area	Land area	Population	Housing units
The State—Con.											
Mars Hill town, Madison County	(R)	1 764	1 611	2 126	586	466	565	1.93	1.93	911.7	302.9
Marshville town, Union County	(R)	2 360	r 2 160	2 011	868	r 793	735	2.06	2.05	1 151.4	423.5
Marvin village, Union County	(U/R)	1 039	(X)	(X)	355	(X)	(X)	3.94	3.92	264.8	90.5
Urban part	(U)	495	(X)	(X)	155	(X)	(X)	0.97	0.97	507.9	159.0
Rural part	(R)	544	(X)	(X)	200	(X)	(X)	2.97	2.95	184.5	67.8
Masonboro CDP, New Hanover County	(U)	11 812	7 010	3 729	4 452	2 687	1 162	6.01	5.99	1 970.5	742.7
Matthews town, Mecklenburg County	(U)	22 127	13 651	1 648	8 138	5 330	602	14.21	14.21	1 557.1	572.7
Maxton town	(U/R)	2 551	r 2 576	2 711	1 073	r 985	957	2.23	2.23	1 145.3	481.7
Urban part	(U)	2 437	(X)	(X)	1 018	(X)	(X)	1.72	1.72	1 418.5	592.5
Rural part	(R)	114	(X)	(X)	55	(X)	(X)	0.51	0.51	223.8	108.0
Robeson County	(U/R)	2 356	r 2 353	2 585	1 006	r 914	910	1.93	1.93	1 217.8	520.0
Urban part	(U)	2 244	(X)	(X)	953	(X)	(X)	1.48	1.48	1 511.8	642.0
Rural part	(R)	112	(X)	(X)	53	(X)	(X)	0.45	0.45	248.7	117.7
Scotland County	(U/R)	195	r 223	126	67	r 71	47	0.29	0.29	666.0	228.8
Urban part	(U)	193	(X)	(X)	65	(X)	(X)	0.23	0.23	825.7	278.1
Rural part	(R)	2	(X)	(X)	2	(X)	(X)	0.06	0.06	33.9	33.9
Mayodan town, Rockingham County	(U/R)	2 417	2 471	2 627	1 268	1 201	1 160	1.51	1.50	1 608.8	844.0
Urban part	(U)	2 382	(X)	(X)	1 248	(X)	(X)	1.35	1.35	1 770.6	927.7
Rural part	(R)	35	(X)	(X)	20	(X)	(X)	0.17	0.16	222.8	127.3
Maysville town, Jones County	(R)	1 002	892	877	483	393	368	0.76	0.76	1 326.8	639.6
Mebane city	(U/R)	7 284	4 754	2 782	3 246	2 017	1 099	5.85	5.85	1 244.2	554.5
Urban part	(U)	7 215	(X)	(X)	3 218	(X)	(X)	4.83	4.83	1 493.5	666.1
Rural part	(R)	69	(X)	(X)	28	(X)	(X)	1.02	1.02	67.4	27.4
Alamance County	(U/R)	6 609	4 269	2 403	2 956	1 806	958	5.29	5.29	1 249.6	558.9
Urban part	(U)	6 543	(X)	(X)	2 930	(X)	(X)	4.60	4.60	1 422.4	637.0
Rural part	(R)	66	(X)	(X)	26	(X)	(X)	0.69	0.69	95.8	37.8
Orange County	(U/R)	675	485	379	290	211	141	0.57	0.57	1 193.6	512.8
Urban part	(U)	672	(X)	(X)	288	(X)	(X)	0.23	0.23	2 910.2	1 247.2
Rural part	(R)	3	(X)	(X)	2	(X)	(X)	0.33	0.33	9.0	6.0
Mesic town, Pamlico County	(R)	257	310	390	146	129	150	1.18	1.07	240.3	136.5
Micro town, Johnston County	(R)	454	417	438	225	193	189	0.41	0.41	1 114.9	552.5
Middleburg town, Vance County	(R)	162	131	185	56	52	65	0.57	0.57	284.6	98.4
Middlesex town, Nash County	(R)	838	730	837	426	315	346	0.98	0.98	858.6	436.5
Millers Creek CDP, Wilkes County	(U/R)	2 071	1 787	(X)	900	735	(X)	4.50	4.50	460.6	200.2
Urban part	(U)	1 315	(X)	(X)	551	(X)	(X)	2.35	2.35	558.8	234.1
Rural part	(R)	756	(X)	(X)	349	(X)	(X)	2.14	2.14	352.8	162.9
Milton town, Caswell County	(R)	132	185	235	86	97	103	0.38	0.38	346.8	226.0
Mineral Springs town, Union County	(R)	1 370	(X)	(X)	491	(X)	(X)	7.57	7.56	181.2	64.9
Minnesott Beach town, Pamlico County	(R)	311	266	171	230	231	119	1.54	1.53	203.5	150.5
Mint Hill town, Mecklenburg County	(U/R)	14 922	r 11 615	7 915	5 763	4 093	2 578	21.27	21.23	702.9	271.5
Urban part	(U)	12 621	(X)	(X)	4 862	(X)	(X)	13.08	13.08	965.0	371.7
Rural part	(R)	2 301	(X)	(X)	901	(X)	(X)	8.19	8.15	282.3	110.5
Mocksville town, Davie County	(U/R)	4 178	3 399	2 637	1 781	1 514	1 088	6.88	6.88	607.2	258.8
Urban part	(U)	3 640	(X)	(X)	1 505	(X)	(X)	3.42	3.42	1 063.0	439.5
Rural part	(R)	538	(X)	(X)	276	(X)	(X)	3.46	3.46	155.7	79.9
Momeyer town, Nash County	(R)	291	(X)	(X)	126	(X)	(X)	1.10	1.10	265.7	115.0
Monroe city, Union County	(U/R)	26 228	r 16 385	12 639	9 621	r 6 531	4 667	24.85	24.57	1 067.5	391.6
Urban part	(U)	25 365	(X)	(X)	9 305	(X)	(X)	17.50	17.49	1 450.1	531.9
Rural part	(R)	863	(X)	(X)	316	(X)	(X)	7.35	7.08	121.9	44.6
Montreat town, Buncombe County	(U/R)	630	r 682	741	572	516	505	2.78	2.77	227.3	206.3
Urban part	(U)	470	(X)	(X)	278	(X)	(X)	0.27	0.27	1 768.5	1 046.1
Rural part	(R)	160	(X)	(X)	294	(X)	(X)	2.51	2.51	63.8	117.3
Mooresboro town, Cleveland County	(R)	314	294	405	140	144	162	1.76	1.76	178.3	79.5
Mooresville town, Iredell County	(U/R)	18 823	9 317	8 575	7 741	3 808	3 430	14.72	14.69	1 281.6	527.1
Urban part	(U)	18 328	(X)	(X)	7 544	(X)	(X)	9.81	9.78	1 873.8	771.3
Rural part	(R)	495	(X)	(X)	197	(X)	(X)	4.91	4.91	100.9	40.2
Moravian Falls CDP, Wilkes County	(U/R)	1 440	1 736	1 552	656	802	633	5.10	5.09	283.0	128.9
Urban part	(U)	64	(X)	(X)	35	(X)	(X)	0.08	0.08	818.7	447.7
Rural part	(R)	1 376	(X)	(X)	621	(X)	(X)	5.02	5.01	274.7	124.0
Morehead City town, Carteret County	(U/R)	7 691	6 046	4 359	4 296	3 206	1 979	5.66	5.10	1 507.6	842.1
Urban part	(U)	7 637	(X)	(X)	4 263	(X)	(X)	4.14	4.14	1 846.3	1 030.6
Rural part	(R)	54	(X)	(X)	33	(X)	(X)	1.52	0.96	56.0	34.2
Morganton city, Burke County	(U/R)	17 310	15 085	13 763	7 313	6 558	5 229	18.16	18.16	953.0	402.6
Urban part	(U)	17 117	(X)	(X)	7 221	(X)	(X)	15.99	15.99	1 070.2	451.5
Rural part	(R)	193	(X)	(X)	92	(X)	(X)	2.17	2.17	89.0	42.4
Morrisville town	(U/R)	5 208	r 1 489	251	3 210	r 754	113	6.77	6.77	769.0	474.0
Urban part	(U)	4 967	(X)	(X)	3 101	(X)	(X)	2.96	2.96	1 678.4	1 047.9
Rural part	(R)	241	(X)	(X)	109	(X)	(X)	3.82	3.81	63.2	28.6
Durham County	(R)	–	–	(X)	–	–	(X)	0.01	0.01	–	–
Wake County	(U/R)	5 208	r 1 489	251	3 210	r 754	113	6.76	6.76	770.3	474.8
Urban part	(U)	4 967	(X)	(X)	3 101	(X)	(X)	2.96	2.96	1 678.4	1 047.9
Rural part	(R)	241	(X)	(X)	109	(X)	(X)	3.80	3.80	63.4	28.7
Morven town, Anson County	(R)	579	590	765	249	255	287	1.08	1.08	534.1	229.7
Mountain Home CDP, Henderson County	(U)	2 169	1 898	1 387	993	868	655	2.66	2.66	816.9	374.0

U.S. Census Bureau, Census 2000

Table 6. Population and Housing Units: 1980 to 2000; and Area Measurements and Density: 2000—Con.

[For information concerning historical counts, see "User Notes." A place or place part is designated as (U) if it has entirely urban land area, as (R) if it has entirely rural land area, or as (U/R) if it has both urban land area and rural land area. An entity shown as entirely urban (U) may have rural water area, which is not included in the total area shown. An entity with land area rounding to less than 0.01 in square miles (shown as "–") has a small amount of land area in square meters (less than 12,949 square meters). Density computed using land area. For information on nonsampling error and definitions, see text]

State Place and [in Selected States] County Subdivision	2000 urban (U) or rural (R) land area	Population			Housing units			2000 area measurements in square miles		2000 average per square mile	
		2000	1990	1980	2000	1990	1980	Total area	Land area	Population	Housing units
The State—Con.											
Mountain View CDP, Catawba County	(U/R)	3 768	3 697	(X)	1 404	1 311	(X)	4.82	4.82	781.4	291.2
Urban part	(U)	3 220	(X)	(X)	1 166	(X)	(X)	2.95	2.95	1 090.5	394.9
Rural part	(R)	548	(X)	(X)	238	(X)	(X)	1.87	1.87	293.2	127.3
Mount Airy city, Surry County	(U/R)	8 484	7 156	6 862	4 129	3 417	3 007	8.39	8.39	1 010.8	491.9
Urban part	(U)	8 483	(X)	(X)	4 123	(X)	(X)	7.39	7.39	1 147.9	557.9
Rural part	(R)	1	(X)	(X)	6	(X)	(X)	1.00	1.00	1.0	6.0
Mount Gilead town, Montgomery County	(R)	1 389	1 336	1 423	553	523	506	3.27	3.27	424.2	168.9
Mount Holly city, Gaston County	(U/R)	9 618	7 710	4 530	4 241	3 284	1 742	7.98	7.78	1 236.3	545.2
Urban part	(U)	9 595	(X)	(X)	4 228	(X)	(X)	6.25	6.24	1 538.1	677.7
Rural part	(R)	23	(X)	(X)	13	(X)	(X)	1.73	1.54	14.9	8.4
Mount Olive town	(U/R)	4 567	4 582	4 876	2 012	1 853	1 732	2.51	2.51	1 819.3	801.5
Urban part	(U)	4 567	(X)	(X)	2 010	(X)	(X)	2.41	2.41	1 893.0	833.1
Rural part	(R)	–	(X)	(X)	2	(X)	(X)	0.10	0.10	–	20.5
Duplin County	(U/R)	30	1	7	12	1	1	0.01	0.01	5 143.3	2 057.3
Urban part	(U)	30	(X)	(X)	11	(X)	(X)	–	–	13 847.7	5 077.5
Rural part	(R)	–	(X)	(X)	1	(X)	(X)	–	–	–	272.7
Wayne County	(U/R)	4 537	4 581	4 869	2 000	1 852	1 731	2.50	2.50	1 811.6	798.6
Urban part	(U)	4 537	(X)	(X)	1 999	(X)	(X)	2.41	2.41	1 882.2	829.3
Rural part	(R)	–	(X)	(X)	1	(X)	(X)	0.09	0.09	–	10.6
Mount Pleasant town, Cabarrus County	(R)	1 259	1 027	1 210	521	447	497	1.40	1.40	900.7	372.7
Mulberry CDP, Wilkes County	(U/R)	2 269	2 339	2 270	999	941	794	5.10	5.10	444.8	195.9
Urban part	(U)	1 076	(X)	(X)	476	(X)	(X)	1.70	1.70	633.1	280.1
Rural part	(R)	1 193	(X)	(X)	523	(X)	(X)	3.40	3.40	350.8	153.8
Murfreesboro town, Hertford County	(U/R)	2 045	2 580	3 007	986	931	868	2.20	2.16	946.7	456.4
Urban part	(U)	1 876	(X)	(X)	902	(X)	(X)	1.16	1.15	1 625.6	781.6
Rural part	(R)	169	(X)	(X)	84	(X)	(X)	1.04	1.01	168.0	83.5
Murphy town, Cherokee County	(R)	1 568	1 575	2 070	819	803	910	2.50	2.28	687.7	359.2
Murraysville CDP, New Hanover County	(U/R)	7 279	(X)	(X)	3 060	(X)	(X)	11.50	11.50	632.7	266.0
Urban part	(U)	6 882	(X)	(X)	2 897	(X)	(X)	5.56	5.56	1 236.7	520.6
Rural part	(R)	397	(X)	(X)	163	(X)	(X)	5.94	5.94	66.8	27.4
Myrtle Grove CDP, New Hanover County	(U)	7 125	4 275	2 552	3 021	1 828	1 003	6.87	6.87	1 037.4	439.9
Nags Head town, Dare County	(U/R)	2 700	1 838	1 020	4 149	3 117	1 812	6.63	6.54	413.2	634.9
Urban part	(U)	2 265	(X)	(X)	2 071	(X)	(X)	4.14	4.12	549.9	502.8
Rural part	(R)	435	(X)	(X)	2 078	(X)	(X)	2.50	2.42	180.0	860.0
Nashville town, Nash County	(U/R)	4 309	3 617	3 033	1 751	1 333	1 196	3.03	3.02	1 425.2	579.1
Urban part	(U)	4 259	(X)	(X)	1 726	(X)	(X)	2.66	2.66	1 603.8	650.0
Rural part	(R)	50	(X)	(X)	25	(X)	(X)	0.37	0.37	135.9	68.0
Navassa town, Brunswick County	(U/R)	479	445	439	191	144	149	2.51	2.45	195.3	77.9
Urban part	(U)	462	(X)	(X)	183	(X)	(X)	0.85	0.85	546.1	216.3
Rural part	(R)	17	(X)	(X)	8	(X)	(X)	1.67	1.61	10.6	5.0
Neuse Forest CDP, Craven County	(R)	1 426	1 110	(X)	555	409	(X)	2.99	2.96	481.1	187.3
New Bern city, Craven County	(U/R)	23 128	17 363	14 557	11 094	8 024	6 388	26.98	25.83	895.5	429.5
Urban part	(U)	22 294	(X)	(X)	10 716	(X)	(X)	15.33	15.20	1 466.9	705.1
Rural part	(R)	834	(X)	(X)	378	(X)	(X)	11.65	10.63	78.5	35.6
Newland town, Avery County	(R)	704	645	722	363	334	298	0.67	0.67	1 044.4	538.5
New London town, Stanly County	(U/R)	326	414	454	144	167	189	0.61	0.61	530.7	234.4
Urban part	(U)	270	(X)	(X)	119	(X)	(X)	0.24	0.24	1 134.8	500.1
Rural part	(R)	56	(X)	(X)	25	(X)	(X)	0.38	0.38	148.8	66.4
Newport town, Carteret County	(U/R)	3 349	2 516	1 883	1 232	920	647	7.36	7.35	456.0	167.7
Urban part	(U)	3 128	(X)	(X)	1 123	(X)	(X)	1.79	1.78	1 757.1	630.8
Rural part	(R)	221	(X)	(X)	109	(X)	(X)	5.57	5.56	39.7	19.6
Newton city, Catawba County	(U/R)	12 560	r 9 077	7 624	5 368	r 3 896	3 030	13.00	12.97	968.4	413.9
Urban part	(U)	12 416	(X)	(X)	5 295	(X)	(X)	11.74	11.72	1 059.6	451.9
Rural part	(R)	144	(X)	(X)	73	(X)	(X)	1.25	1.25	114.9	58.3
Newton Grove town, Sampson County	(R)	606	511	564	240	214	218	3.09	3.07	197.2	78.1
Norlina town, Warren County	(R)	1 107	996	901	534	456	384	1.12	1.12	986.0	475.6
Norman town, Richmond County	(R)	72	105	252	50	49	96	0.43	0.43	167.6	116.4
Northlakes CDP, Caldwell County	(U)	1 390	1 219	(X)	535	502	(X)	1.49	1.49	932.2	358.8
North Topsail Beach city, Onslow County	(R)	843	(X)	(X)	2 085	(X)	(X)	10.58	6.42	131.4	324.9
Northwest city, Brunswick County	(R)	671	(X)	(X)	293	(X)	(X)	6.14	6.14	109.2	47.7
North Wilkesboro town, Wilkes County	(U/R)	4 116	3 384	3 275	1 837	1 607	1 348	5.12	5.12	803.9	358.8
Urban part	(U)	3 754	(X)	(X)	1 674	(X)	(X)	3.01	3.01	1 248.1	556.5
Rural part	(R)	362	(X)	(X)	163	(X)	(X)	2.11	2.11	171.4	77.2
Norwood town, Stanly County	(U/R)	2 216	1 617	1 818	1 036	679	683	2.40	2.40	925.1	432.5
Urban part	(U)	2 199	(X)	(X)	1 025	(X)	(X)	2.20	2.20	998.7	465.5
Rural part	(R)	17	(X)	(X)	11	(X)	(X)	0.19	0.19	87.8	56.8
Oakboro town, Stanly County	(R)	1 198	600	587	535	247	248	2.01	2.01	595.1	265.8
Oak City town, Martin County	(R)	339	389	475	162	172	195	0.48	0.48	709.7	339.2
Oak Island town, Brunswick County	(U/R)	6 571	(X)	(X)	6 651	(X)	(X)	9.12	7.97	824.8	834.8
Urban part	(U)	6 364	(X)	(X)	6 484	(X)	(X)	6.95	6.76	941.5	959.3
Rural part	(R)	207	(X)	(X)	167	(X)	(X)	2.17	1.21	171.5	138.3

U.S. Census Bureau, Census 2000

Table 6. Population and Housing Units: 1980 to 2000; and Area Measurements and Density: 2000—Con.

[For information concerning historical counts, see "User Notes." A place or place part is designated as (U) if it has entirely urban land area, as (R) if it has entirely rural land area, or as (U/R) if it has both urban land area and rural land area. An entity shown as entirely urban (U) may have rural water area, which is not included in the total area shown. An entity with land area rounding to less than 0.01 in square miles (shown as "–") has a small amount of land area in square meters (less than 12,949 square meters). Density computed using land area. For information on nonsampling error and definitions, see text]

State Place and [in Selected States] County Subdivision	2000 urban (U) or rural (R) land area	Population			Housing units			2000 area measurements in square miles		2000 average per square mile	
		2000	1990	1980	2000	1990	1980	Total area	Land area	Population	Housing units
The State—Con.											
Oak Ridge town, Guilford County	(U/R)	3 988	(X)	(X)	1 462	(X)	(X)	14.71	14.67	271.9	99.7
Urban part	(U)	444	(X)	(X)	154	(X)	(X)	0.71	0.71	627.5	217.7
Rural part	(R)	3 544	(X)	(X)	1 308	(X)	(X)	14.00	13.96	253.9	93.7
Ocean Isle Beach town, Brunswick County	(U/R)	426	523	143	2 507	1 915	412	4.37	3.43	124.2	731.0
Urban part	(U)	246	(X)	(X)	866	(X)	(X)	0.46	0.46	536.4	1 888.3
Rural part	(R)	180	(X)	(X)	1 641	(X)	(X)	3.91	2.97	60.6	552.3
Ocracoke CDP, Hyde County	(R)	769	(X)	(X)	784	(X)	(X)	9.62	9.56	80.4	82.0
Ogden CDP, New Hanover County	(U)	5 481	3 228	2 811	2 270	1 319	996	4.65	4.65	1 178.4	488.1
Old Fort town, McDowell County	(R)	963	r 732	752	496	r 358	332	1.25	1.25	769.4	396.3
Oriental town, Pamlico County	(R)	875	786	536	576	487	348	1.37	1.15	763.0	502.3
Orrum town, Robeson County	(R)	79	103	167	36	45	52	0.56	0.56	140.0	63.8
Oxford city, Granville County	(U/R)	8 338	r 7 965	7 709	3 395	r 3 139	2 917	4.48	4.48	1 862.8	758.5
Urban part	(U)	8 338	(X)	(X)	3 395	(X)	(X)	4.38	4.38	1 903.6	775.1
Rural part	(R)	–	(X)	(X)	–	(X)	(X)	0.10	0.10	–	–
Pantego town, Beaufort County	(R)	170	171	185	78	86	82	0.80	0.80	212.3	97.4
Parkton town, Robeson County	(R)	428	367	564	193	182	229	0.64	0.64	673.4	303.7
Parmele town, Martin County	(R)	290	321	484	133	129	173	1.19	1.19	244.7	112.2
Patterson Springs town, Cleveland County	(U/R)	620	690	731	272	305	285	0.91	0.91	682.1	299.3
Urban part	(U)	516	(X)	(X)	226	(X)	(X)	0.44	0.44	1 170.4	512.6
Rural part	(R)	104	(X)	(X)	46	(X)	(X)	0.47	0.47	222.2	98.3
Peachland town, Anson County	(R)	554	r 505	506	213	r 186	180	0.99	0.99	561.4	215.8
Peletier town, Carteret County	(U/R)	487	(X)	(X)	282	(X)	(X)	3.29	3.29	148.2	85.8
Urban part	(U)	73	(X)	(X)	30	(X)	(X)	0.05	0.05	1 364.3	560.7
Rural part	(R)	414	(X)	(X)	252	(X)	(X)	3.23	3.23	128.1	78.0
Pembroke town, Robeson County	(U/R)	2 399	2 241	2 698	1 043	919	748	2.34	2.34	1 023.9	445.1
Urban part	(U)	2 178	(X)	(X)	967	(X)	(X)	1.77	1.77	1 227.4	544.9
Rural part	(R)	221	(X)	(X)	76	(X)	(X)	0.57	0.57	388.7	133.7
Pikeville town, Wayne County	(R)	719	598	662	334	274	283	0.53	0.53	1 355.7	629.7
Pilot Mountain town, Surry County	(R)	1 281	1 181	1 090	644	574	513	1.73	1.73	742.3	373.2
Pinebluff town, Moore County	(U/R)	1 109	876	935	481	367	382	2.41	2.39	464.5	201.5
Urban part	(U)	1 010	(X)	(X)	435	(X)	(X)	1.45	1.43	704.3	303.4
Rural part	(R)	99	(X)	(X)	46	(X)	(X)	0.96	0.95	103.8	48.3
Pinehurst village, Moore County	(U/R)	9 706	r 5 091	(X)	5 668	r 3 317	(X)	14.92	14.34	676.9	395.3
Urban part	(U)	8 860	(X)	(X)	5 160	(X)	(X)	10.57	10.49	844.8	492.0
Rural part	(R)	846	(X)	(X)	508	(X)	(X)	4.34	3.85	219.7	131.9
Pine Knoll Shores town, Carteret County	(U/R)	1 524	1 360	646	2 049	1 542	684	2.36	2.28	668.9	899.4
Urban part	(U)	1 462	(X)	(X)	1 759	(X)	(X)	2.05	2.05	714.9	860.1
Rural part	(R)	62	(X)	(X)	290	(X)	(X)	0.31	0.23	266.0	1 244.3
Pine Level town, Johnston County	(U/R)	1 313	1 217	953	652	558	396	1.06	1.06	1 239.1	615.3
Urban part	(U)	1 270	(X)	(X)	631	(X)	(X)	0.78	0.78	1 632.7	811.2
Rural part	(R)	43	(X)	(X)	21	(X)	(X)	0.28	0.28	152.6	74.5
Pinetops town, Edgecombe County	(R)	1 419	1 514	1 465	602	587	527	1.00	1.00	1 415.0	600.3
Pineville town, Mecklenburg County	(U/R)	3 449	2 970	1 525	1 760	1 495	566	3.57	3.57	965.8	492.8
Urban part	(U)	3 372	(X)	(X)	1 722	(X)	(X)	2.49	2.49	1 354.7	691.8
Rural part	(R)	77	(X)	(X)	38	(X)	(X)	1.08	1.08	71.2	35.1
Piney Green CDP, Onslow County	(U/R)	11 658	8 999	6 058	4 671	3 561	2 342	13.47	13.42	868.7	348.1
Urban part	(U)	11 144	(X)	(X)	4 446	(X)	(X)	8.46	8.46	1 317.3	525.5
Rural part	(R)	514	(X)	(X)	225	(X)	(X)	5.01	4.96	103.6	45.4
Pink Hill town, Lenoir County	(R)	521	547	644	233	244	244	0.47	0.47	1 112.5	497.5
Pittsboro town, Chatham County	(R)	2 226	r 1 621	1 332	939	r 699	579	3.38	3.36	663.1	279.7
Plain View CDP, Sampson County	(R)	1 820	(X)	(X)	732	(X)	(X)	16.66	16.61	109.6	44.1
Pleasant Garden town, Guilford County	(U/R)	4 714	(X)	(X)	1 874	(X)	(X)	15.38	15.34	307.2	122.1
Urban part	(U)	2 630	(X)	(X)	1 029	(X)	(X)	3.67	3.67	716.6	280.4
Rural part	(R)	2 084	(X)	(X)	845	(X)	(X)	11.71	11.67	178.5	72.4
Pleasant Hill CDP, Wilkes County	(U/R)	1 109	1 114	1 278	522	502	540	3.61	3.59	309.2	145.5
Urban part	(U)	433	(X)	(X)	201	(X)	(X)	0.65	0.65	668.0	310.1
Rural part	(R)	676	(X)	(X)	321	(X)	(X)	2.96	2.94	230.0	109.2
Plymouth town, Washington County	(U/R)	4 107	4 328	4 571	1 829	1 793	1 695	3.87	3.87	1 061.7	472.8
Urban part	(U)	3 823	(X)	(X)	1 711	(X)	(X)	2.88	2.88	1 326.3	593.6
Rural part	(R)	284	(X)	(X)	118	(X)	(X)	0.99	0.99	288.1	119.7
Polkton town, Anson County	(R)	1 195	662	762	336	260	266	2.73	2.73	438.5	123.3
Polkville city, Cleveland County	(R)	535	1 514	528	234	650	202	1.89	1.89	283.5	124.0
Pollocksville town, Jones County	(R)	269	299	318	153	147	154	0.32	0.32	852.8	485.1
Pope AFB CDP, Cumberland County	(U/R)	2 583	2 857	(X)	506	472	(X)	2.86	2.86	902.3	176.8
Urban part	(U)	2 583	(X)	(X)	506	(X)	(X)	2.83	2.83	912.5	178.8
Rural part	(R)	–	(X)	(X)	–	(X)	(X)	0.03	0.03	–	–
Powellsville town, Bertie County	(R)	259	r 279	320	136	r 136	154	0.36	0.36	717.9	377.0
Princeton town, Johnston County	(R)	1 066	1 181	1 034	525	537	407	0.68	0.68	1 558.9	767.7

Table 6. Population and Housing Units: 1980 to 2000; and Area Measurements and Density: 2000—Con.

[For information concerning historical counts, see "User Notes." A place or place part is designated as (U) if it has entirely urban land area, as (R) if it has entirely rural land area, or as (U/R) if it has both urban land area and rural land area. An entity shown as entirely urban (U) may have rural water area, which is not included in the total area shown. An entity with land area rounding to less than 0.01 in square miles (shown as "–") has a small amount of land area in square meters (less than 12,949 square meters). Density computed using land area. For information on nonsampling error and definitions, see text]

State Place and [in Selected States] County Subdivision	2000 urban (U) or rural (R) land area	Population			Housing units			2000 area measurements in square miles		2000 average per square mile	
		2000	1990	1980	2000	1990	1980	Total area	Land area	Population	Housing units
The State—Con.											
Princeville town, Edgecombe County	(U/R)	940	1 652	1 508	761	656	523	1.60	1.59	590.5	478.0
Urban part	(U)	878	(X)	(X)	625	(X)	(X)	1.01	1.01	872.4	621.0
Rural part	(R)	62	(X)	(X)	136	(X)	(X)	0.60	0.59	105.9	232.3
Proctorville town, Robeson County	(R)	133	168	205	61	70	70	0.41	0.41	323.2	148.2
Prospect CDP, Robeson County	(R)	690	(X)	(X)	248	(X)	(X)	2.70	2.70	255.8	91.9
Pumpkin Center CDP, Onslow County	(U)	2 228	2 857	3 927	769	955	1 285	1.36	1.36	1 641.0	566.4
Raeford city, Hoke County	(U/R)	3 386	3 469	3 630	1 440	1 330	1 288	3.77	3.75	902.3	383.7
Urban part	(U)	3 374	(X)	(X)	1 435	(X)	(X)	3.23	3.22	1 047.6	445.6
Rural part	(R)	12	(X)	(X)	5	(X)	(X)	0.53	0.53	22.6	9.4
Raemon CDP, Robeson County	(R)	212	(X)	(X)	80	(X)	(X)	4.37	4.33	49.0	18.5
Raleigh city	(U/R)	276 093	r 212 092	150 255	120 699	r 93 291	57 866	115.57	114.60	2 409.2	1 053.2
Urban part	(U)	275 546	(X)	(X)	120 434	(X)	(X)	98.75	97.92	2 814.1	1 230.0
Rural part	(R)	547	(X)	(X)	265	(X)	(X)	16.82	16.68	32.8	15.9
Durham County	(R)	–	(X)	(X)	–	(X)	(X)	0.06	0.06	–	–
Wake County	(U/R)	276 093	r 212 092	150 255	120 699	r 93 291	57 866	115.51	114.54	2 410.4	1 053.7
Urban part	(U)	275 546	(X)	(X)	120 434	(X)	(X)	98.75	97.92	2 814.1	1 230.0
Rural part	(R)	547	(X)	(X)	265	(X)	(X)	16.77	16.63	32.9	15.9
Ramseur town, Randolph County	(R)	1 588	1 186	1 162	697	550	505	1.67	1.64	968.0	424.9
Randleman city, Randolph County	(U/R)	3 557	2 612	2 156	1 542	1 170	872	3.60	3.57	997.4	432.4
Urban part	(U)	3 470	(X)	(X)	1 504	(X)	(X)	2.91	2.91	1 192.8	517.0
Rural part	(R)	87	(X)	(X)	38	(X)	(X)	0.69	0.66	132.4	57.8
Ranlo town, Gaston County	(U)	2 198	1 650	1 774	917	663	679	1.37	1.37	1 598.5	666.9
Raynham town, Robeson County	(R)	67	106	83	28	47	29	0.18	0.18	375.0	156.7
Red Oak town, Nash County	(U/R)	2 723	280	314	1 030	114	117	19.51	19.50	139.7	52.8
Urban part	(U)	482	(X)	(X)	170	(X)	(X)	0.52	0.52	918.9	324.1
Rural part	(R)	2 241	(X)	(X)	860	(X)	(X)	18.98	18.97	118.1	45.3
Red Springs town	(U/R)	3 493	3 799	3 607	1 458	1 549	1 306	2.83	2.83	1 233.0	514.7
Urban part	(U)	3 397	(X)	(X)	1 412	(X)	(X)	2.14	2.14	1 587.1	659.7
Rural part	(R)	96	(X)	(X)	46	(X)	(X)	0.69	0.69	138.6	66.4
Hoke County	(R)	–	(X)	(X)	–	(X)	(X)	–	–	–	–
Robeson County	(U/R)	3 493	3 799	3 607	1 458	1 549	1 306	2.83	2.83	1 233.4	514.8
Urban part	(U)	3 397	(X)	(X)	1 412	(X)	(X)	2.14	2.14	1 587.1	659.7
Rural part	(R)	96	(X)	(X)	46	(X)	(X)	0.69	0.69	138.8	66.5
Reidsville city, Rockingham County	(U/R)	14 485	12 183	12 492	6 477	5 369	4 982	14.89	13.37	1 083.1	484.3
Urban part	(U)	13 943	(X)	(X)	6 228	(X)	(X)	9.64	9.64	1 446.9	646.3
Rural part	(R)	542	(X)	(X)	249	(X)	(X)	5.25	3.74	145.0	66.6
Rennert town, Robeson County	(R)	283	217	178	99	87	54	0.79	0.79	356.6	124.7
Rex CDP, Robeson County	(R)	55	(X)	(X)	17	(X)	(X)	0.74	0.74	74.7	23.1
Rhodhiss town	(U/R)	366	638	727	188	250	240	1.05	0.98	374.5	192.3
Urban part	(U)	320	(X)	(X)	163	(X)	(X)	0.63	0.63	511.0	260.3
Rural part	(R)	46	(X)	(X)	25	(X)	(X)	0.42	0.35	131.0	71.2
Burke County	(U/R)	327	226	300	167	100	104	0.63	0.59	551.2	281.5
Urban part	(U)	296	(X)	(X)	152	(X)	(X)	0.49	0.49	598.9	307.5
Rural part	(R)	31	(X)	(X)	15	(X)	(X)	0.14	0.10	313.3	151.6
Caldwell County	(U/R)	39	412	427	21	150	136	0.42	0.38	101.5	54.7
Urban part	(U)	24	(X)	(X)	11	(X)	(X)	0.13	0.13	181.9	83.4
Rural part	(R)	15	(X)	(X)	10	(X)	(X)	0.29	0.25	59.5	39.6
Richfield town, Stanly County	(R)	515	535	373	225	233	144	2.10	2.08	247.0	107.9
Richlands town, Onslow County	(R)	928	996	825	424	431	361	1.19	1.19	781.1	356.9
Rich Square town, Northampton County	(R)	931	1 058	1 057	441	440	480	2.82	2.82	330.6	156.6
River Bend town, Craven County	(U/R)	2 923	2 408	(X)	1 477	1 173	(X)	2.75	2.55	1 147.1	579.6
Urban part	(U)	2 704	(X)	(X)	1 366	(X)	(X)	1.85	1.81	1 491.3	753.4
Rural part	(R)	219	(X)	(X)	111	(X)	(X)	0.90	0.73	298.0	151.0
River Road CDP, Beaufort County	(U/R)	4 094	3 892	(X)	1 946	1 799	(X)	9.53	7.08	578.5	275.0
Urban part	(U)	3 214	(X)	(X)	1 545	(X)	(X)	4.02	4.02	799.7	384.4
Rural part	(R)	880	(X)	(X)	401	(X)	(X)	5.51	3.06	287.8	131.1
Roanoke Rapids city, Halifax County	(U/R)	16 957	15 722	14 702	7 595	6 738	5 783	7.87	7.84	2 163.8	969.2
Urban part	(U)	16 957	(X)	(X)	7 595	(X)	(X)	7.84	7.80	2 174.0	973.7
Rural part	(R)	–	(X)	(X)	–	(X)	(X)	0.04	0.04	–	–
Robbins city, Moore County	(R)	1 195	r 995	1 256	471	r 456	505	1.28	1.28	935.1	368.6
Robbinsville town, Graham County	(R)	747	709	814	393	360	348	0.45	0.45	1 663.4	875.1
Robersonville town, Martin County	(R)	1 731	1 940	1 981	785	821	788	1.19	1.19	1 448.7	657.0
Rockfish CDP, Hoke County	(U/R)	2 353	(X)	(X)	893	(X)	(X)	5.01	5.01	469.9	178.3
Urban part	(U)	1 696	(X)	(X)	634	(X)	(X)	1.11	1.11	1 528.9	571.5
Rural part	(R)	657	(X)	(X)	259	(X)	(X)	3.90	3.90	168.6	66.4
Rockingham city, Richmond County	(U/R)	9 672	9 399	8 300	4 375	3 971	3 215	7.32	7.29	1 326.8	600.1
Urban part	(U)	9 653	(X)	(X)	4 363	(X)	(X)	7.06	7.04	1 371.9	620.1
Rural part	(R)	19	(X)	(X)	12	(X)	(X)	0.25	0.25	74.9	47.3
Rockwell town, Rowan County	(U/R)	1 971	1 598	1 339	781	650	510	1.67	1.66	1 183.8	469.1
Urban part	(U)	1 896	(X)	(X)	744	(X)	(X)	1.45	1.45	1 304.6	511.9
Rural part	(R)	75	(X)	(X)	37	(X)	(X)	0.21	0.21	354.5	174.9

U.S. Census Bureau, Census 2000

Table 6. Population and Housing Units: 1980 to 2000; and Area Measurements and Density: 2000—Con.

[For information concerning historical counts, see "User Notes." A place or place part is designated as (U) if it has entirely urban land area, as (R) if it has entirely rural land area, or as (U/R) if it has both urban land area and rural land area. An entity shown as entirely urban (U) may have rural water area, which is not included in the total area shown. An entity with land area rounding to less than 0.01 in square miles (shown as "–") has a small amount of land area in square meters (less than 12,949 square meters). Density computed using land area. For information on nonsampling error and definitions, see text]

State Place and [in Selected States] County Subdivision	2000 urban (U) or rural (R) land area	Population			Housing units			2000 area measurements in square miles		2000 average per square mile	
		2000	1990	1980	2000	1990	1980	Total area	Land area	Population	Housing units
The State—Con.											
Rocky Mount city	(U/R)	55 893	r 49 438	41 526	24 167	r 20 322	16 268	35.78	35.57	1 571.4	679.5
Urban part	(U)	54 072	(X)	(X)	23 418	(X)	(X)	30.74	30.66	1 763.6	763.8
Rural part	(R)	1 821	(X)	(X)	749	(X)	(X)	5.04	4.91	371.0	152.6
Edgecombe County	(U/R)	17 297	r 17 198	17 078	7 081	r 6 600	6 390	8.14	8.12	2 129.9	871.9
Urban part	(U)	16 255	(X)	(X)	6 686	(X)	(X)	6.90	6.88	2 361.7	971.4
Rural part	(R)	1 042	(X)	(X)	395	(X)	(X)	1.24	1.24	841.3	318.9
Nash County	(U/R)	38 596	r 32 240	24 448	17 086	r 13 722	9 878	27.64	27.45	1 406.2	622.5
Urban part	(U)	37 817	(X)	(X)	16 732	(X)	(X)	23.84	23.78	1 590.5	703.7
Rural part	(R)	779	(X)	(X)	354	(X)	(X)	3.80	3.67	212.2	96.5
Rolesville town, Wake County	(U/R)	907	572	381	384	227	153	1.63	1.63	557.4	236.0
Urban part	(U)	786	(X)	(X)	338	(X)	(X)	0.84	0.84	939.9	404.2
Rural part	(R)	121	(X)	(X)	46	(X)	(X)	0.79	0.79	153.0	58.2
Ronda town, Wilkes County	(R)	460	367	457	201	166	169	1.08	1.08	426.8	186.5
Roper town, Washington County	(R)	613	669	795	268	260	262	0.87	0.87	706.9	309.0
Roseboro town, Sampson County	(R)	1 267	1 441	1 227	567	583	519	1.17	1.17	1 084.8	485.5
Rose Hill town, Duplin County	(R)	1 330	1 287	1 508	594	586	626	1.37	1.37	969.4	433.0
Rosman town, Transylvania County	(R)	490	385	512	236	166	205	0.43	0.43	1 140.7	549.4
Rowland town, Robeson County	(R)	1 146	r 1 141	1 841	542	r 486	681	1.06	1.06	1 079.8	510.7
Roxboro city, Person County	(U/R)	8 696	7 332	7 532	3 954	3 195	2 969	6.28	6.27	1 387.2	630.8
Urban part	(U)	8 370	(X)	(X)	3 810	(X)	(X)	4.76	4.76	1 758.5	800.5
Rural part	(R)	326	(X)	(X)	144	(X)	(X)	1.51	1.51	216.0	95.4
Roxobel town, Bertie County	(R)	263	244	278	121	124	119	1.03	1.03	254.7	117.2
Royal Pines CDP, Buncombe County	(U)	5 334	4 418	(X)	2 303	1 865	(X)	3.04	3.04	1 753.0	756.9
Rural Hall town, Forsyth County	(U/R)	2 464	1 652	1 336	1 160	786	620	2.77	2.76	892.0	420.0
Urban part	(U)	2 369	(X)	(X)	1 117	(X)	(X)	2.07	2.06	1 149.3	541.9
Rural part	(R)	95	(X)	(X)	43	(X)	(X)	0.70	0.70	135.5	61.3
Ruth town, Rutherford County	(U)	329	366	381	155	147	159	0.44	0.44	749.8	353.2
Rutherford College town, Burke County	(U/R)	1 293	1 126	1 108	570	486	438	2.28	2.28	568.0	250.4
Urban part	(U)	815	(X)	(X)	374	(X)	(X)	0.79	0.79	1 029.0	472.2
Rural part	(R)	478	(X)	(X)	196	(X)	(X)	1.48	1.48	322.0	132.0
Rutherfordton town, Rutherford County	(U/R)	4 131	3 617	3 434	1 765	1 572	1 460	4.17	4.17	990.1	423.0
Urban part	(U)	4 018	(X)	(X)	1 704	(X)	(X)	3.38	3.38	1 190.5	504.9
Rural part	(R)	113	(X)	(X)	61	(X)	(X)	0.80	0.80	141.8	76.5
St. Helena village, Pender County	(R)	395	321	(X)	175	145	(X)	5.65	5.65	69.9	31.0
St. James town, Brunswick County	(R)	804	(X)	(X)	618	(X)	(X)	3.48	3.47	231.4	177.9
St. Pauls town, Robeson County	(U/R)	2 137	1 992	1 639	935	861	633	1.33	1.33	1 601.2	700.6
Urban part	(U)	2 046	(X)	(X)	895	(X)	(X)	1.02	1.02	1 996.4	873.3
Rural part	(R)	91	(X)	(X)	40	(X)	(X)	0.31	0.31	293.8	129.1
St. Stephens CDP, Catawba County	(U)	9 439	8 734	10 797	3 683	3 360	3 736	9.81	9.81	962.2	375.4
Salem CDP, Burke County	(U/R)	2 923	2 271	2 823	962	949	895	4.22	4.22	692.3	227.9
Urban part	(U)	2 342	(X)	(X)	709	(X)	(X)	2.46	2.46	953.7	288.7
Rural part	(R)	581	(X)	(X)	253	(X)	(X)	1.77	1.77	328.9	143.2
Salemburg town, Sampson County	(R)	469	409	742	252	208	259	1.00	1.00	469.1	252.0
Salisbury city, Rowan County	(U/R)	26 462	r 23 626	22 677	11 288	r 10 123	8 821	17.78	17.78	1 488.3	634.9
Urban part	(U)	26 322	(X)	(X)	11 223	(X)	(X)	15.48	15.48	1 700.5	725.0
Rural part	(R)	140	(X)	(X)	65	(X)	(X)	2.30	2.30	60.9	28.3
Saluda city	(R)	575	r 543	607	429	391	375	1.56	1.56	369.1	275.3
Henderson County	(R)	4	3	(X)	2	3	(X)	0.08	0.08	48.0	24.0
Polk County	(R)	571	r 540	607	427	388	375	1.47	1.47	387.2	289.5
Sandy Creek town, Brunswick County	(R)	246	243	(X)	105	82	(X)	0.60	0.60	411.2	175.5
Sandyfield town, Columbus County	(R)	340	(X)	(X)	135	(X)	(X)	3.45	3.44	98.8	39.2
Sanford city, Lee County	(U/R)	23 220	r 14 755	14 773	9 223	r 6 350	5 903	24.15	24.07	964.7	383.2
Urban part	(U)	22 424	(X)	(X)	8 881	(X)	(X)	19.00	18.93	1 184.3	469.0
Rural part	(R)	796	(X)	(X)	342	(X)	(X)	5.16	5.13	155.0	66.6
Saratoga town, Wilson County	(R)	379	342	381	168	141	156	0.64	0.64	590.3	261.7
Sawmills town, Caldwell County	(U/R)	4 921	4 088	(X)	2 045	1 598	(X)	6.26	6.25	787.4	327.2
Urban part	(U)	4 690	(X)	(X)	1 947	(X)	(X)	5.30	5.29	886.1	367.9
Rural part	(R)	231	(X)	(X)	98	(X)	(X)	0.96	0.96	241.4	102.4
Saxapahaw CDP, Alamance County	(R)	1 418	1 178	(X)	577	449	(X)	5.54	5.25	270.1	109.9
Scotland Neck town, Halifax County	(U/R)	2 362	2 575	2 834	1 097	1 066	1 190	1.22	1.22	1 935.1	898.7
Urban part	(U)	2 345	(X)	(X)	1 083	(X)	(X)	1.16	1.16	2 028.7	936.9
Rural part	(R)	17	(X)	(X)	14	(X)	(X)	0.06	0.06	262.7	216.3
Seaboard town, Northampton County	(R)	695	791	687	338	327	300	1.03	1.03	676.6	329.1
Sea Breeze CDP, New Hanover County	(U/R)	1 312	(X)	(X)	643	(X)	(X)	1.63	1.63	806.0	395.0
Urban part	(U)	1 310	(X)	(X)	642	(X)	(X)	1.59	1.59	825.5	404.5
Rural part	(R)	2	(X)	(X)	1	(X)	(X)	0.04	0.04	49.1	24.6
Seagate CDP, New Hanover County	(U)	4 590	5 444	3 421	2 041	2 259	1 266	3.55	3.55	1 293.1	575.0
Seagrove town, Randolph County	(R)	246	244	294	119	116	135	0.73	0.73	338.8	163.9
Sedalia town, Guilford County	(R)	618	(X)	(X)	240	(X)	(X)	2.32	2.32	266.8	103.6

Table 6. **Population and Housing Units: 1980 to 2000; and Area Measurements and Density: 2000**—Con.

[For information concerning historical counts, see "User Notes." A place or place part is designated as (U) if it has entirely urban land area, as (R) if it has entirely rural land area, or as (U/R) if it has both urban land area and rural land area. An entity shown as entirely urban (U) may have rural water area, which is not included in the total area shown. An entity with land area rounding to less than 0.01 in square miles (shown as "–") has a small amount of land area in square meters (less than 12,949 square meters). Density computed using land area. For information on nonsampling error and definitions, see text]

State Place and [in Selected States] County Subdivision	2000 urban (U) or rural (R) land area	Population			Housing units			2000 area measurements in square miles		2000 average per square mile	
		2000	1990	1980	2000	1990	1980	Total area	Land area	Population	Housing units
The State—Con.											
Selma town, Johnston County	(U/R)	5 914	4 600	4 762	2 515	1 987	1 887	3.23	3.23	1 830.6	778.5
Urban part	(U)	5 892	(X)	(X)	2 508	(X)	(X)	2.60	2.60	2 267.2	965.1
Rural part	(R)	22	(X)	(X)	7	(X)	(X)	0.63	0.63	34.8	11.1
Seven Devils town	(R)	129	117	54	345	326	97	2.06	2.05	63.0	168.6
Avery County	(R)	17	20	7	96	118	26	0.66	0.66	25.9	146.2
Watauga County	(R)	112	97	47	249	208	71	1.40	1.39	80.6	179.2
Seven Lakes CDP, Moore County	(R)	3 214	2 049	(X)	1 537	995	(X)	9.80	8.20	391.8	187.4
Seven Springs town, Wayne County	(R)	86	163	166	67	84	88	0.33	0.33	261.9	204.1
Severn town, Northampton County	(R)	263	260	309	117	122	127	1.01	1.01	261.1	116.2
Shallotte town, Brunswick County	(R)	1 381	r 1 073	680	597	r 470	268	5.39	5.38	256.5	110.9
Shannon CDP, Robeson County	(R)	197	(X)	(X)	86	(X)	(X)	1.02	1.02	192.2	83.9
Sharpsburg town	(U/R)	2 421	r 1 713	997	994	r 693	400	0.91	0.91	2 646.7	1 086.7
Urban part	(U)	2 420	(X)	(X)	993	(X)	(X)	0.88	0.88	2 760.8	1 132.8
Rural part	(R)	1	(X)	(X)	1	(X)	(X)	0.04	0.04	26.2	26.2
Edgecombe County	(U)	79	r 89	11	42	r 35	3	0.13	0.13	630.4	335.2
Nash County	(U/R)	1 340	r 1 212	661	624	r 517	289	0.62	0.62	2 162.1	1 006.8
Urban part	(U)	1 339	(X)	(X)	623	(X)	(X)	0.58	0.58	2 302.3	1 071.2
Rural part	(R)	1	(X)	(X)	1	(X)	(X)	0.04	0.04	26.2	26.2
Wilson County	(U)	1 002	412	325	328	141	108	0.17	0.17	5 905.8	1 933.2
Shelby city, Cleveland County	(U/R)	19 477	14 669	15 310	8 853	6 474	5 980	18.16	18.14	1 073.8	488.1
Urban part	(U)	18 488	(X)	(X)	8 437	(X)	(X)	12.48	12.48	1 481.9	676.3
Rural part	(R)	989	(X)	(X)	416	(X)	(X)	5.69	5.66	174.7	73.5
Sherrills Ford CDP, Catawba County	(R)	941	3 185	(X)	383	2 061	(X)	7.79	7.78	121.0	49.2
Siler City town, Chatham County	(U/R)	6 966	4 808	4 446	2 526	2 027	1 730	4.91	4.91	1 418.6	514.4
Urban part	(U)	6 756	(X)	(X)	2 419	(X)	(X)	4.04	4.04	1 674.0	599.4
Rural part	(R)	210	(X)	(X)	107	(X)	(X)	0.87	0.87	240.0	122.3
Silver City CDP, Hoke County	(U)	1 146	1 343	1 620	465	480	457	1.53	1.53	746.7	303.0
Silver Lake CDP, New Hanover County	(U/R)	5 788	4 071	3 678	2 449	1 503	1 220	6.57	6.56	882.0	373.2
Urban part	(U)	4 827	(X)	(X)	2 106	(X)	(X)	3.38	3.37	1 431.9	624.7
Rural part	(R)	961	(X)	(X)	343	(X)	(X)	3.19	3.19	301.1	107.5
Simpson village, Pitt County	(U/R)	464	r 432	407	207	r 180	148	0.37	0.37	1 260.2	562.2
Urban part	(U)	458	(X)	(X)	204	(X)	(X)	0.32	0.32	1 449.6	645.7
Rural part	(R)	6	(X)	(X)	3	(X)	(X)	0.05	0.05	114.9	57.4
Sims town, Wilson County	(R)	128	124	192	72	57	83	0.13	0.13	1 016.4	571.7
Skippers Corner CDP, New Hanover County	(U/R)	1 246	(X)	(X)	449	(X)	(X)	2.43	2.43	512.5	184.7
Urban part	(U)	437	(X)	(X)	167	(X)	(X)	0.27	0.27	1 641.7	627.4
Rural part	(R)	809	(X)	(X)	282	(X)	(X)	2.17	2.17	373.7	130.2
Smithfield town, Johnston County	(U/R)	11 510	7 540	7 288	4 674	3 278	2 882	11.44	11.42	1 007.6	409.2
Urban part	(U)	11 089	(X)	(X)	4 482	(X)	(X)	8.28	8.26	1 341.9	542.4
Rural part	(R)	421	(X)	(X)	192	(X)	(X)	3.16	3.16	133.2	60.8
Sneads Ferry CDP, Onslow County	(R)	2 248	2 031	(X)	1 331	1 081	(X)	5.84	3.76	598.2	354.2
Snow Hill town, Greene County	(R)	1 514	1 378	1 374	683	607	553	1.18	1.18	1 286.8	580.5
Southern Pines town, Moore County	(U/R)	10 918	r 9 213	8 620	5 488	r 4 492	3 783	15.53	15.36	710.9	357.3
Urban part	(U)	10 461	(X)	(X)	5 186	(X)	(X)	10.58	10.51	995.3	493.4
Rural part	(R)	457	(X)	(X)	302	(X)	(X)	4.95	4.85	94.3	62.3
Southern Shores town, Dare County	(U/R)	2 201	1 447	520	1 921	1 452	598	4.15	4.07	540.4	471.7
Urban part	(U)	2 078	(X)	(X)	1 382	(X)	(X)	3.37	3.35	619.6	412.1
Rural part	(R)	123	(X)	(X)	539	(X)	(X)	0.78	0.72	171.1	749.7
South Gastonia CDP, Gaston County	(U/R)	5 433	5 487	4 767	2 232	2 131	1 672	6.43	6.43	844.5	347.0
Urban part	(U)	5 272	(X)	(X)	2 149	(X)	(X)	5.31	5.31	992.7	404.6
Rural part	(R)	161	(X)	(X)	83	(X)	(X)	1.12	1.12	143.5	74.0
South Henderson CDP, Vance County	(U/R)	1 220	1 374	2 384	505	563	882	1.94	1.94	629.8	260.7
Urban part	(U)	1 116	(X)	(X)	458	(X)	(X)	1.19	1.19	940.3	385.9
Rural part	(R)	104	(X)	(X)	47	(X)	(X)	0.75	0.75	138.7	62.7
Southport city, Brunswick County	(R)	2 351	2 369	2 824	1 292	1 166	1 207	2.26	2.22	1 059.0	582.0
South Rosemary CDP, Halifax County	(U/R)	2 843	1 955	1 828	1 366	850	718	6.16	6.15	462.0	222.0
Urban part	(U)	1 230	(X)	(X)	602	(X)	(X)	1.63	1.63	756.6	370.3
Rural part	(R)	1 613	(X)	(X)	764	(X)	(X)	4.53	4.53	356.2	168.7
South Weldon CDP, Halifax County	(U/R)	1 414	1 640	1 801	587	591	598	2.79	2.79	505.9	210.0
Urban part	(U)	868	(X)	(X)	376	(X)	(X)	0.47	0.47	1 839.7	796.9
Rural part	(R)	546	(X)	(X)	211	(X)	(X)	2.32	2.32	235.0	90.8
Sparta town, Alleghany County	(R)	1 817	1 957	1 687	922	915	725	2.37	2.37	765.2	388.3
Speed town, Edgecombe County	(R)	70	88	95	60	34	42	0.28	0.28	247.3	212.0
Spencer town, Rowan County	(U/R)	3 355	r 3 195	2 938	1 427	r 1 371	1 274	2.65	2.65	1 264.3	537.8
Urban part	(U)	3 134	(X)	(X)	1 336	(X)	(X)	1.82	1.82	1 719.0	732.8
Rural part	(R)	221	(X)	(X)	91	(X)	(X)	0.83	0.83	266.1	109.6
Spencer Mountain town, Gaston County	(U/R)	51	135	169	17	43	45	0.53	0.49	104.9	35.0
Urban part	(U)	51	(X)	(X)	17	(X)	(X)	0.32	0.32	157.9	52.6
Rural part	(R)	–	(X)	(X)	–	(X)	(X)	0.20	0.16	–	–
Spindale town, Rutherford County	(U/R)	4 022	4 040	4 246	1 887	1 735	1 660	5.53	5.53	726.8	341.0
Urban part	(U)	3 712	(X)	(X)	1 764	(X)	(X)	4.11	4.11	902.8	429.0
Rural part	(R)	310	(X)	(X)	123	(X)	(X)	1.42	1.42	218.0	86.5
Spiveys Corner CDP, Sampson County	(R)	448	(X)	(X)	178	(X)	(X)	7.75	7.75	57.8	23.0

U.S. Census Bureau, Census 2000

Table 6. Population and Housing Units: 1980 to 2000; and Area Measurements and Density: 2000—Con.

[For information concerning historical counts, see "User Notes." A place or place part is designated as (U) if it has entirely urban land area, as (R) if it has entirely rural land area, or as (U/R) if it has both urban land area and rural land area. An entity shown as entirely urban (U) may have rural water area, which is not included in the total area shown. An entity with land area rounding to less than 0.01 in square miles (shown as "–") has a small amount of land area in square meters (less than 12,949 square meters). Density computed using land area. For information on nonsampling error and definitions, see text]

State Place and [in Selected States] County Subdivision	2000 urban (U) or rural (R) land area	Population			Housing units			2000 area measurements in square miles		2000 average per square mile	
		2000	1990	1980	2000	1990	1980	Total area	Land area	Population	Housing units
The State—Con.											
Spring Hope town, Nash County	(R)	1 261	1 221	1 254	595	618	501	1.40	1.40	902.3	425.7
Spring Lake town, Cumberland County	(U/R)	8 098	7 524	6 273	3 623	3 090	2 604	3.69	3.67	2 203.9	986.0
Urban part	(U)	8 098	(X)	(X)	3 623	(X)	(X)	3.47	3.47	2 335.6	1 045.0
Rural part	(R)	–	(X)	(X)	–	(X)	(X)	0.22	0.21	–	–
Spruce Pine town, Mitchell County	(R)	2 030	2 010	2 282	968	1 010	985	3.89	3.89	522.0	248.9
Staley town, Randolph County	(R)	347	204	204	136	97	86	1.21	1.21	285.9	112.1
Stallings town, Union County	(U/R)	3 189	r 2 152	1 826	1 222	r 785	595	3.53	3.53	904.6	346.7
Urban part	(U)	3 166	(X)	(X)	1 213	(X)	(X)	3.45	3.45	918.4	351.9
Rural part	(R)	23	(X)	(X)	9	(X)	(X)	0.08	0.08	295.1	115.5
Stanfield town, Stanly County	(R)	1 113	517	463	459	209	182	4.47	4.47	249.0	102.7
Stanley town, Gaston County	(U/R)	3 053	r 2 897	2 341	1 303	r 1 141	885	2.31	2.30	1 327.2	566.4
Urban part	(U)	2 950	(X)	(X)	1 257	(X)	(X)	1.85	1.84	1 600.3	681.9
Rural part	(R)	103	(X)	(X)	46	(X)	(X)	0.46	0.46	225.4	100.7
Stantonsburg town, Wilson County	(R)	726	782	920	334	334	354	0.53	0.53	1 370.4	630.4
Star town, Montgomery County	(R)	807	775	816	364	318	308	1.21	1.21	666.4	300.6
Statesville city, Iredell County	(U/R)	23 320	17 567	18 622	10 041	7 916	7 471	20.60	20.53	1 135.9	489.1
Urban part	(U)	22 781	(X)	(X)	9 785	(X)	(X)	14.49	14.46	1 575.0	676.5
Rural part	(R)	539	(X)	(X)	256	(X)	(X)	6.12	6.07	88.9	42.2
Stedman town, Cumberland County	(R)	664	577	723	286	225	243	1.37	1.37	484.0	208.5
Stem town, Granville County	(R)	229	249	222	102	111	93	0.94	0.94	244.5	108.9
Stokesdale town, Guilford County	(R)	3 267	2 134	(X)	1 268	823	(X)	19.49	19.38	168.5	65.4
Stoneville town, Rockingham County	(R)	1 002	1 109	1 054	518	477	431	1.22	1.22	820.4	424.1
Stonewall town, Pamlico County	(R)	285	279	360	133	133	144	2.04	1.68	169.5	79.1
Stony Point CDP	(R)	1 380	1 286	1 150	601	520	430	2.98	2.98	462.5	201.4
Alexander County	(R)	1 206	1 131	1 150	521	461	430	2.40	2.40	501.9	216.8
Iredell County	(R)	174	155	(X)	80	59	(X)	0.58	0.58	299.6	137.8
Stovall town, Granville County	(R)	376	409	417	168	173	161	1.04	1.04	361.5	161.5
Sugar Mountain village, Avery County	(R)	226	132	(X)	1 212	1 090	(X)	2.44	2.44	92.6	496.8
Summerfield town, Guilford County	(U/R)	7 018	(X)	(X)	2 653	(X)	(X)	27.28	27.11	258.9	97.9
Urban part	(U)	2 152	(X)	(X)	713	(X)	(X)	3.45	3.40	633.3	209.8
Rural part	(R)	4 866	(X)	(X)	1 940	(X)	(X)	23.83	23.71	205.2	81.8
Sunset Beach town, Brunswick County	(U/R)	1 824	311	304	2 983	1 066	547	5.77	5.05	360.9	590.3
Urban part	(U)	1 279	(X)	(X)	1 482	(X)	(X)	1.16	1.16	1 103.5	1 278.7
Rural part	(R)	545	(X)	(X)	1 501	(X)	(X)	4.61	3.89	139.9	385.4
Surf City town	(R)	1 393	970	421	2 578	2 242	1 045	5.28	4.20	331.6	613.7
Onslow County	(R)	292	317	(X)	649	742	(X)	0.40	0.40	728.4	1 619.0
Pender County	(R)	1 101	653	421	1 929	1 500	1 045	4.88	3.80	289.7	507.6
Swannanoa CDP, Buncombe County	(U/R)	4 132	3 538	5 586	1 774	1 498	2 158	6.40	6.36	649.5	278.9
Urban part	(U)	3 959	(X)	(X)	1 701	(X)	(X)	4.10	4.06	975.0	418.9
Rural part	(R)	173	(X)	(X)	73	(X)	(X)	2.30	2.30	75.2	31.7
Swansboro town, Onslow County	(U/R)	1 426	1 165	976	770	586	420	1.34	1.22	1 168.2	630.8
Urban part	(U)	1 422	(X)	(X)	767	(X)	(X)	1.16	1.16	1 229.5	663.2
Rural part	(R)	4	(X)	(X)	3	(X)	(X)	0.18	0.06	62.3	46.7
Swepsonville town, Alamance County	(U/R)	922	(X)	(X)	405	(X)	(X)	1.06	1.03	894.5	392.9
Urban part	(U)	918	(X)	(X)	402	(X)	(X)	1.02	1.00	916.3	401.3
Rural part	(R)	4	(X)	(X)	3	(X)	(X)	0.04	0.03	138.5	103.8
Sylva town, Jackson County	(U/R)	2 435	1 809	1 699	1 283	899	737	3.21	3.21	759.7	400.3
Urban part	(U)	2 152	(X)	(X)	1 106	(X)	(X)	2.22	2.22	969.8	498.4
Rural part	(R)	283	(X)	(X)	177	(X)	(X)	0.99	0.99	286.9	179.5
Tabor City town, Columbus County	(R)	2 509	2 330	2 710	1 116	1 026	1 038	2.94	2.94	852.2	379.1
Tarboro town, Edgecombe County	(U/R)	11 138	11 037	8 741	4 911	4 520	3 486	9.76	9.72	1 145.4	505.0
Urban part	(U)	10 976	(X)	(X)	4 775	(X)	(X)	7.85	7.82	1 404.2	610.9
Rural part	(R)	162	(X)	(X)	136	(X)	(X)	1.91	1.91	84.9	71.3
Tar Heel town, Bladen County	(R)	70	115	118	36	46	46	0.23	0.23	310.9	159.9
Taylorsville town, Alexander County	(U/R)	1 799	1 566	1 103	819	710	504	2.00	2.00	897.6	408.6
Urban part	(U)	1 724	(X)	(X)	780	(X)	(X)	1.62	1.62	1 061.8	480.4
Rural part	(R)	75	(X)	(X)	39	(X)	(X)	0.38	0.38	197.1	102.5
Taylortown town, Moore County	(U/R)	845	r 545	(X)	337	r 253	(X)	1.20	1.20	702.4	280.1
Urban part	(U)	813	(X)	(X)	316	(X)	(X)	0.91	0.91	892.8	347.0
Rural part	(R)	32	(X)	(X)	21	(X)	(X)	0.29	0.29	109.4	71.8
Teachey town, Duplin County	(U/R)	245	244	373	97	113	126	0.82	0.82	299.1	118.4
Urban part	(U)	178	(X)	(X)	67	(X)	(X)	0.16	0.16	1 119.9	421.5
Rural part	(R)	67	(X)	(X)	30	(X)	(X)	0.66	0.66	101.5	45.4
Thomasville city	(U/R)	19 788	15 915	14 144	8 515	6 928	5 429	11.15	11.15	1 775.2	763.9
Urban part	(U)	19 788	(X)	(X)	8 515	(X)	(X)	11.00	10.99	1 799.8	774.5
Rural part	(R)	–	(X)	(X)	–	(X)	(X)	0.15	0.15	–	–
Davidson County	(U/R)	19 788	15 915	14 144	8 515	6 928	5 429	10.94	10.94	1 809.6	778.7
Urban part	(U)	19 788	(X)	(X)	8 515	(X)	(X)	10.92	10.91	1 813.2	780.2
Rural part	(R)	–	(X)	(X)	–	(X)	(X)	0.02	0.02	–	–
Randolph County	(U/R)	–	(X)	(X)	–	(X)	(X)	0.21	0.21	–	–
Urban part	(U)	–	(X)	(X)	–	(X)	(X)	0.08	0.08	–	–
Rural part	(R)	–	(X)	(X)	–	(X)	(X)	0.13	0.13	–	–
Toast CDP, Surry County	(U)	1 922	2 125	2 339	886	897	903	1.78	1.78	1 080.3	498.0

Table 6. Population and Housing Units: 1980 to 2000; and Area Measurements and Density: 2000—Con.

[For information concerning historical counts, see "User Notes." A place or place part is designated as (U) if it has entirely urban land area, as (R) if it has entirely rural land area, or as (U/R) if it has both urban land area and rural land area. An entity shown as entirely urban (U) may have rural water area, which is not included in the total area shown. An entity with land area rounding to less than 0.01 in square miles (shown as "–") has a small amount of land area in square meters (less than 12,949 square meters). Density computed using land area. For information on nonsampling error and definitions, see text]

State Place and [in Selected States] County Subdivision	2000 urban (U) or rural (R) land area	Population			Housing units			2000 area measurements in square miles		2000 average per square mile	
		2000	1990	1980	2000	1990	1980	Total area	Land area	Population	Housing units
The State—Con.											
Tobaccoville village	(U/R)	2 209	(X)	(X)	944	(X)	(X)	7.10	7.09	311.6	133.1
Urban part	(U)	1 298	(X)	(X)	559	(X)	(X)	2.27	2.27	571.2	246.0
Rural part	(R)	911	(X)	(X)	385	(X)	(X)	4.83	4.82	189.1	79.9
Forsyth County	(U/R)	2 209	(X)	(X)	944	(X)	(X)	7.03	7.02	314.6	134.5
Urban part	(U)	1 298	(X)	(X)	559	(X)	(X)	2.27	2.27	571.2	246.0
Rural part	(R)	911	(X)	(X)	385	(X)	(X)	4.76	4.75	191.9	81.1
Stokes County	(R)	–	(X)	(X)	–	(X)	(X)	0.07	0.07	–	–
Topsail Beach town, Pender County	(R)	471	346	264	1 149	998	796	5.85	4.37	107.7	262.8
Trenton town, Jones County	(R)	206	r 230	294	125	r 121	135	0.19	0.19	1 075.0	652.3
Trent Woods town, Craven County	(U)	4 192	2 366	1 177	1 744	919	446	2.93	2.93	1 429.6	594.7
Trinity city, Randolph County	(U/R)	6 690	(X)	(X)	2 759	(X)	(X)	16.99	16.90	395.9	163.3
Urban part	(U)	3 948	(X)	(X)	1 589	(X)	(X)	6.65	6.55	602.5	242.5
Rural part	(R)	2 742	(X)	(X)	1 170	(X)	(X)	10.35	10.34	265.1	113.1
Troutman town, Iredell County	(U/R)	1 592	1 493	1 360	695	578	530	2.08	2.08	765.5	334.2
Urban part	(U)	1 430	(X)	(X)	621	(X)	(X)	0.98	0.98	1 455.4	632.0
Rural part	(R)	162	(X)	(X)	74	(X)	(X)	1.10	1.10	147.7	67.4
Troy town, Montgomery County	(U/R)	3 430	r 3 387	2 702	1 209	1 181	1 103	2.98	2.97	1 156.8	407.7
Urban part	(U)	3 202	(X)	(X)	1 083	(X)	(X)	1.77	1.77	1 808.3	611.6
Rural part	(R)	228	(X)	(X)	126	(X)	(X)	1.21	1.19	190.9	105.5
Tryon town, Polk County	(U/R)	1 760	1 680	1 796	985	954	927	1.84	1.84	955.0	534.5
Urban part	(U)	1 619	(X)	(X)	890	(X)	(X)	1.42	1.42	1 143.8	628.8
Rural part	(R)	141	(X)	(X)	95	(X)	(X)	0.43	0.43	329.8	222.2
Turkey town, Sampson County	(R)	262	r 280	417	105	r 119	131	0.40	0.40	657.1	263.3
Unionville town, Union County	(R)	4 797	(X)	(X)	1 717	(X)	(X)	26.23	26.20	183.1	65.5
Valdese town, Burke County	(U/R)	4 485	3 914	3 364	1 992	1 795	1 410	5.46	5.44	823.8	365.9
Urban part	(U)	4 310	(X)	(X)	1 909	(X)	(X)	3.98	3.96	1 088.0	481.9
Rural part	(R)	175	(X)	(X)	83	(X)	(X)	1.48	1.48	118.0	56.0
Valley Hill CDP, Henderson County	(U/R)	2 137	1 802	2 396	1 049	866	1 191	2.41	2.36	904.4	443.9
Urban part	(U)	1 926	(X)	(X)	918	(X)	(X)	1.57	1.53	1 262.7	601.8
Rural part	(R)	211	(X)	(X)	131	(X)	(X)	0.84	0.84	251.9	156.4
Vanceboro town, Craven County	(R)	898	946	833	434	417	371	1.72	1.72	521.2	251.9
Vandemere town, Pamlico County	(R)	289	r 315	335	153	r 153	136	1.62	1.50	192.7	102.0
Vander CDP, Cumberland County	(U/R)	1 204	1 179	1 671	527	470	594	3.81	3.81	315.8	138.2
Urban part	(U)	207	(X)	(X)	98	(X)	(X)	0.23	0.23	889.0	420.9
Rural part	(R)	997	(X)	(X)	429	(X)	(X)	3.58	3.58	278.5	119.9
Vann Crossroads CDP, Sampson County	(R)	324	(X)	(X)	141	(X)	(X)	4.59	4.58	70.7	30.8
Varnamtown town, Brunswick County	(R)	481	404	(X)	235	208	(X)	1.04	1.00	480.2	234.6
Vass town, Moore County	(R)	750	670	828	351	288	308	3.04	3.03	247.8	116.0
Waco town, Cleveland County	(U/R)	328	320	322	145	137	120	0.81	0.80	408.2	180.5
Urban part	(U)	249	(X)	(X)	103	(X)	(X)	0.37	0.37	680.5	281.5
Rural part	(R)	79	(X)	(X)	42	(X)	(X)	0.44	0.44	180.5	96.0
Wade town, Cumberland County	(R)	480	r 309	474	220	r 141	183	1.32	1.31	367.6	168.5
Wadesboro town, Anson County	(U/R)	3 552	r 3 862	4 206	1 585	r 1 642	1 636	2.98	2.97	1 194.2	532.9
Urban part	(U)	3 439	(X)	(X)	1 537	(X)	(X)	2.16	2.16	1 591.7	711.4
Rural part	(R)	113	(X)	(X)	48	(X)	(X)	0.82	0.81	138.9	59.0
Wagram town, Scotland County	(R)	801	480	617	361	208	212	1.47	1.47	545.8	246.0
Wake Forest town, Wake County	(U/R)	12 588	r 5 832	3 780	5 091	r 2 333	1 267	7.90	7.80	1 614.4	652.9
Urban part	(U)	12 412	(X)	(X)	5 001	(X)	(X)	6.19	6.18	2 009.8	809.8
Rural part	(R)	176	(X)	(X)	90	(X)	(X)	1.71	1.62	108.5	55.5
Walkertown town, Forsyth County	(U/R)	4 009	1 200	(X)	1 793	539	(X)	5.87	5.86	683.6	305.7
Urban part	(U)	3 839	(X)	(X)	1 714	(X)	(X)	5.34	5.34	718.3	320.7
Rural part	(R)	170	(X)	(X)	79	(X)	(X)	0.52	0.52	326.9	151.9
Wallace town	(U/R)	3 344	2 939	2 903	1 440	1 251	1 175	2.58	2.57	1 299.5	559.6
Urban part	(U)	3 214	(X)	(X)	1 379	(X)	(X)	1.83	1.83	1 760.4	755.3
Rural part	(R)	130	(X)	(X)	61	(X)	(X)	0.75	0.75	173.9	81.6
Duplin County	(U/R)	3 326	2 911	2 879	1 433	1 237	1 166	2.30	2.30	1 447.6	623.7
Urban part	(U)	3 214	(X)	(X)	1 379	(X)	(X)	1.83	1.83	1 760.4	755.3
Rural part	(R)	112	(X)	(X)	54	(X)	(X)	0.48	0.47	237.3	114.4
Pender County	(R)	18	28	24	7	14	9	0.28	0.28	65.3	25.4
Walnut Cove town, Stokes County	(R)	1 465	1 088	1 147	636	461	438	2.41	2.41	608.5	264.2
Walnut Creek village, Wayne County	(R)	859	623	343	332	221	114	1.86	1.54	556.1	214.9
Walstonburg town, Greene County	(R)	224	188	181	101	92	91	0.41	0.41	546.5	246.4
Wanchese CDP, Dare County	(R)	1 527	1 380	1 105	690	583	460	5.47	4.69	325.8	147.2
Warrenton town, Warren County	(R)	811	949	908	472	470	436	0.88	0.88	921.1	536.1
Warsaw town, Duplin County	(U/R)	3 051	2 859	2 910	1 331	1 199	1 109	2.79	2.79	1 093.0	476.8
Urban part	(U)	2 974	(X)	(X)	1 302	(X)	(X)	2.18	2.18	1 366.8	598.4
Rural part	(R)	77	(X)	(X)	29	(X)	(X)	0.62	0.62	125.1	47.1
Washington city, Beaufort County	(U/R)	9 583	r 9 160	8 418	4 399	r 3 921	3 395	6.83	6.50	1 475.2	677.2
Urban part	(U)	9 352	(X)	(X)	4 262	(X)	(X)	4.92	4.92	1 902.6	867.1
Rural part	(R)	231	(X)	(X)	137	(X)	(X)	1.91	1.58	146.1	86.7
Washington Park town, Beaufort County	(U)	440	r 486	514	218	r 227	213	0.26	0.26	1 664.9	824.9
Watha town, Pender County	(R)	151	r 154	196	71	r 65	74	0.91	0.91	165.6	77.9
Waxhaw town, Union County	(R)	2 625	1 294	1 208	937	453	427	2.82	2.82	932.5	332.8

U.S. Census Bureau, Census 2000

Table 6. **Population and Housing Units: 1980 to 2000; and Area Measurements and Density: 2000**—Con.

[For information concerning historical counts, see "User Notes." A place or place part is designated as (U) if it has entirely urban land area, as (R) if it has entirely rural land area, or as (U/R) if it has both urban land area and rural land area. An entity shown as entirely urban (U) may have rural water area, which is not included in the total area shown. An entity with land area rounding to less than 0.01 in square miles (shown as "–") has a small amount of land area in square meters (less than 12,949 square meters). Density computed using land area. For information on nonsampling error and definitions, see text]

State Place and [in Selected States] County Subdivision	2000 urban (U) or rural (R) land area	Population			Housing units			2000 area measurements in square miles		2000 average per square mile	
		2000	1990	1980	2000	1990	1980	Total area	Land area	Population	Housing units
The State—Con.											
Waynesville town, Haywood County	(U/R)	9 232	r 6 760	6 765	4 761	r 3 356	2 974	7.75	7.75	1 191.8	614.6
Urban part	(U)	8 955	(X)	(X)	4 537	(X)	(X)	5.99	5.99	1 495.7	757.8
Rural part	(R)	277	(X)	(X)	224	(X)	(X)	1.76	1.76	157.4	127.3
Weaverville town, Buncombe County	(U/R)	2 416	2 107	1 495	1 081	928	612	2.54	2.53	954.2	426.9
Urban part	(U)	2 343	(X)	(X)	1 044	(X)	(X)	1.79	1.78	1 312.7	584.9
Rural part	(R)	73	(X)	(X)	37	(X)	(X)	0.75	0.75	97.7	49.5
Webster town, Jackson County	(U/R)	486	410	200	227	185	84	1.60	1.60	303.3	141.7
Urban part	(U)	53	(X)	(X)	28	(X)	(X)	0.20	0.20	262.0	138.4
Rural part	(R)	433	(X)	(X)	199	(X)	(X)	1.40	1.40	309.3	142.1
Weddington town	(U/R)	6 696	3 803	(X)	2 214	1 252	(X)	15.90	15.79	424.0	140.2
Urban part	(U)	3 541	(X)	(X)	1 145	(X)	(X)	4.70	4.70	753.4	243.6
Rural part	(R)	3 155	(X)	(X)	1 069	(X)	(X)	11.20	11.09	284.4	96.4
Mecklenburg County	(U)	–	–	(X)	–	–	(X)	–	–	–	–
Union County	(U/R)	6 696	3 803	(X)	2 214	1 252	(X)	15.90	15.79	424.0	140.2
Urban part	(U)	3 541	(X)	(X)	1 145	(X)	(X)	4.70	4.70	753.6	243.7
Rural part	(R)	3 155	(X)	(X)	1 069	(X)	(X)	11.20	11.09	284.4	96.4
Welcome CDP, Davidson County	(U/R)	3 538	3 377	3 243	1 514	1 357	1 228	9.35	9.35	378.4	161.9
Urban part	(U)	711	(X)	(X)	321	(X)	(X)	0.94	0.94	755.7	341.2
Rural part	(R)	2 827	(X)	(X)	1 193	(X)	(X)	8.41	8.41	336.2	141.9
Weldon town, Halifax County	(U/R)	1 374	1 392	1 844	624	666	773	1.77	1.77	775.5	352.2
Urban part	(U)	1 165	(X)	(X)	521	(X)	(X)	0.78	0.78	1 500.9	671.2
Rural part	(R)	209	(X)	(X)	103	(X)	(X)	1.00	1.00	209.9	103.5
Wendell town, Wake County	(U/R)	4 247	r 2 921	2 222	1 785	r 1 172	877	1.96	1.96	2 164.4	909.7
Urban part	(U)	3 946	(X)	(X)	1 675	(X)	(X)	1.63	1.63	2 413.7	1 024.6
Rural part	(R)	301	(X)	(X)	110	(X)	(X)	0.33	0.33	919.4	336.0
Wentworth town, Rockingham County	(R)	2 779	(X)	(X)	1 081	(X)	(X)	14.37	14.30	194.3	75.6
Wesley Chapel village, Union County	(U/R)	2 549	(X)	(X)	912	(X)	(X)	8.42	8.42	302.8	108.3
Urban part	(U)	1 636	(X)	(X)	574	(X)	(X)	1.71	1.71	957.4	335.9
Rural part	(R)	913	(X)	(X)	338	(X)	(X)	6.71	6.71	136.1	50.4
West Canton CDP, Haywood County	(U/R)	1 156	1 119	1 621	525	484	580	1.38	1.38	840.7	381.8
Urban part	(U)	1 050	(X)	(X)	475	(X)	(X)	0.98	0.98	1 071.4	484.7
Rural part	(R)	106	(X)	(X)	50	(X)	(X)	0.40	0.40	268.3	126.6
West Jefferson town, Ashe County	(R)	1 081	1 002	822	601	548	399	1.75	1.75	619.2	344.3
West Marion CDP, McDowell County	(U)	1 556	1 291	1 596	731	600	619	1.87	1.87	831.2	390.5
Westport CDP, Lincoln County	(U/R)	2 006	1 280	(X)	826	559	(X)	5.00	3.07	653.3	269.0
Urban part	(U)	1 664	(X)	(X)	701	(X)	(X)	1.48	1.47	1 129.3	475.8
Rural part	(R)	342	(X)	(X)	125	(X)	(X)	3.52	1.60	214.2	78.3
West Smithfield CDP, Johnston County	(R)	59	2 411	(X)	23	965	(X)	0.53	0.53	111.6	43.5
Whispering Pines village, Moore County	(U/R)	2 090	r 1 346	1 160	1 054	r 775	615	3.67	3.03	689.9	347.9
Urban part	(U)	1 794	(X)	(X)	899	(X)	(X)	2.87	2.29	782.8	392.3
Rural part	(R)	296	(X)	(X)	155	(X)	(X)	0.80	0.74	401.2	210.1
Whitakers town	(R)	799	860	924	370	356	337	0.82	0.82	977.9	452.9
Edgecombe County	(R)	440	464	492	192	180	170	0.39	0.39	1 120.6	489.0
Nash County	(R)	359	396	432	178	176	167	0.42	0.42	845.9	419.4
White Lake town, Bladen County	(R)	529	390	968	1 060	816	602	2.52	0.89	593.1	1 188.5
White Oak CDP, Bladen County	(R)	304	(X)	(X)	120	(X)	(X)	4.88	4.88	62.3	24.6
White Plains CDP, Surry County	(R)	1 049	1 027	(X)	506	455	(X)	4.08	4.08	257.4	124.2
Whiteville city, Columbus County	(U/R)	5 148	5 078	5 565	2 450	2 287	2 345	5.38	5.38	957.5	455.7
Urban part	(U)	4 602	(X)	(X)	2 158	(X)	(X)	3.26	3.26	1 410.8	661.6
Rural part	(R)	546	(X)	(X)	292	(X)	(X)	2.11	2.11	258.2	138.1
Whitsett town, Guilford County	(R)	686	(X)	(X)	308	(X)	(X)	2.82	2.82	243.4	109.3
Wilkesboro town, Wilkes County	(U/R)	3 159	r 2 964	2 335	1 382	r 1 230	948	5.52	5.52	572.0	250.3
Urban part	(U)	2 640	(X)	(X)	1 136	(X)	(X)	3.08	3.08	857.7	369.1
Rural part	(R)	519	(X)	(X)	246	(X)	(X)	2.44	2.44	212.3	100.6
Williamston town, Martin County	(U/R)	5 843	5 503	6 159	2 506	2 327	2 289	3.70	3.70	1 581.3	678.2
Urban part	(U)	5 654	(X)	(X)	2 422	(X)	(X)	2.68	2.68	2 106.1	902.2
Rural part	(R)	189	(X)	(X)	84	(X)	(X)	1.01	1.01	187.0	83.1
Wilmington city, New Hanover County	(U/R)	75 838	55 530	44 000	38 678	26 469	19 212	41.48	41.00	1 849.8	943.4
Urban part	(U)	75 678	(X)	(X)	38 594	(X)	(X)	40.52	40.32	1 876.8	957.1
Rural part	(R)	160	(X)	(X)	84	(X)	(X)	0.96	0.67	237.1	124.5
Wilson city, Wilson County	(U/R)	44 405	36 930	34 424	18 660	15 383	13 032	23.44	23.29	1 906.9	801.3
Urban part	(U)	43 469	(X)	(X)	18 197	(X)	(X)	17.34	17.31	2 511.5	1 051.4
Rural part	(R)	936	(X)	(X)	463	(X)	(X)	6.10	5.98	156.6	77.5
Wilson's Mills town, Johnston County	(R)	1 291	(X)	(X)	505	(X)	(X)	3.67	3.66	352.9	138.0
Windsor town, Bertie County	(R)	2 283	r 2 209	2 126	1 080	r 979	882	2.47	2.47	925.6	437.9
Winfall town, Perquimans County	(R)	554	501	634	276	253	270	2.15	2.14	259.0	129.0
Wingate town, Union County	(U/R)	2 406	2 821	2 615	825	679	562	1.68	1.68	1 430.2	490.4
Urban part	(U)	2 361	(X)	(X)	804	(X)	(X)	1.56	1.56	1 515.2	516.0
Rural part	(R)	45	(X)	(X)	21	(X)	(X)	0.12	0.12	362.6	169.2
Winston-Salem city, Forsyth County	(U/R)	185 776	143 485	131 885	82 593	65 631	53 597	109.63	108.85	1 706.7	758.8
Urban part	(U)	185 560	(X)	(X)	82 493	(X)	(X)	107.17	106.40	1 744.0	775.3
Rural part	(R)	216	(X)	(X)	100	(X)	(X)	2.47	2.45	88.2	40.8
Winterville town, Pitt County	(U/R)	4 791	r 3 069	2 052	1 937	r 1 182	732	2.45	2.45	1 954.1	790.0
Urban part	(U)	4 790	(X)	(X)	1 936	(X)	(X)	1.91	1.91	2 509.9	1 014.4
Rural part	(R)	1	(X)	(X)	1	(X)	(X)	0.54	0.54	1.8	1.8

U.S. Census Bureau, Census 2000

Table 6. **Population and Housing Units: 1980 to 2000; and Area Measurements and Density: 2000**—Con.

[For information concerning historical counts, see "User Notes." A place or place part is designated as (U) if it has entirely urban land area, as (R) if it has entirely rural land area, or as (U/R) if it has both urban land area and rural land area. An entity shown as entirely urban (U) may have rural water area, which is not included in the total area shown. An entity with land area rounding to less than 0.01 in square miles (shown as "–") has a small amount of land area in square meters (less than 12,949 square meters). Density computed using land area. For information on nonsampling error and definitions, see text]

State Place and [in Selected States] County Subdivision	2000 urban (U) or rural (R) land area	Population			Housing units			2000 area measurements in square miles		2000 average per square mile	
		2000	1990	1980	2000	1990	1980	Total area	Land area	Population	Housing units
The State—Con.											
Winton town, Hertford County	(R)	956	796	825	385	359	353	0.81	0.81	1 180.6	475.4
Woodfin town, Buncombe County	(U/R)	3 162	2 736	3 260	1 521	1 329	1 253	3.63	3.49	905.2	435.4
Urban part	(U)	3 160	(X)	(X)	1 519	(X)	(X)	3.47	3.47	911.2	438.0
Rural part	(R)	2	(X)	(X)	2	(X)	(X)	0.16	0.03	79.8	79.8
Woodland town, Northampton County	(R)	833	760	861	356	297	314	1.29	1.29	644.6	275.5
Woodlawn CDP, Alamance County	(U/R)	1 051	(X)	(X)	431	(X)	(X)	5.02	4.99	210.7	86.4
Urban part	(U)	387	(X)	(X)	151	(X)	(X)	0.74	0.74	524.4	204.6
Rural part	(R)	664	(X)	(X)	280	(X)	(X)	4.28	4.25	156.3	65.9
Wrightsboro CDP, New Hanover County	(U/R)	4 496	4 752	3 985	1 897	1 804	1 419	10.73	10.73	418.9	176.7
Urban part	(U)	3 329	(X)	(X)	1 378	(X)	(X)	6.26	6.26	531.8	220.1
Rural part	(R)	1 167	(X)	(X)	519	(X)	(X)	4.47	4.47	260.8	116.0
Wrightsville Beach town, New Hanover County	(U/R)	2 593	2 937	2 910	3 050	2 413	2 251	2.41	1.33	1 943.4	2 285.9
Urban part	(U)	2 593	(X)	(X)	3 050	(X)	(X)	1.33	1.33	1 944.4	2 287.1
Rural part	(R)	–	(X)	(X)	–	(X)	(X)	1.07	–	–	–
Yadkinville town, Yadkin County	(U/R)	2 818	2 525	2 216	1 026	1 003	851	2.72	2.72	1 034.2	376.5
Urban part	(U)	2 746	(X)	(X)	993	(X)	(X)	2.36	2.36	1 165.5	421.4
Rural part	(R)	72	(X)	(X)	33	(X)	(X)	0.37	0.37	195.3	89.5
Yanceyville town, Caswell County	(R)	2 091	1 973	(X)	748	794	(X)	4.68	4.64	450.9	161.3
Youngsville town, Franklin County	(U/R)	651	424	486	274	191	209	0.92	0.92	705.8	297.1
Urban part	(U)	577	(X)	(X)	237	(X)	(X)	0.39	0.39	1 496.0	614.5
Rural part	(R)	74	(X)	(X)	37	(X)	(X)	0.54	0.54	137.9	68.9
Zebulon town	(U/R)	4 046	3 173	2 055	1 661	1 233	783	3.24	3.23	1 250.9	513.6
Urban part	(U)	3 954	(X)	(X)	1 616	(X)	(X)	2.29	2.29	1 728.4	706.4
Rural part	(R)	92	(X)	(X)	45	(X)	(X)	0.95	0.95	97.2	47.5
Johnston County	(R)	–	(X)	(X)	–	(X)	(X)	–	–	–	–
Wake County	(U/R)	4 046	3 173	2 055	1 661	1 233	783	3.23	3.23	1 252.8	514.3
Urban part	(U)	3 954	(X)	(X)	1 616	(X)	(X)	2.29	2.29	1 728.4	706.4
Rural part	(R)	92	(X)	(X)	45	(X)	(X)	0.95	0.94	97.7	47.8

Table 7. **Rank by 2000 Population and Housing Units: 1990 and 2000**

[For information concerning historical counts, see "User Notes." For information on nonsampling error and definitions, see text]

State Place [2,500 or More Population]	Population			Housing units		
	2000 rank	2000	1990	2000 rank	2000	1990
The State	**(X)**	**8 049 313**	**r 6 632 448**	**(X)**	**3 523 944**	**r 2 818 072**
Charlotte city	1	540 828	395 934	1	230 434	170 430
Raleigh city	2	276 093	r 212 092	2	120 699	r 93 291
Greensboro city	3	223 891	r 183 894	3	99 305	r 80 158
Durham city	4	187 035	r 136 612	5	80 797	r 60 608
Winston-Salem city	5	185 776	143 485	4	82 593	65 631
Fayetteville city	6	121 015	r 75 850	6	53 565	r 31 714
Cary town	7	94 536	r 44 397	8	36 863	r 18 227
High Point city	8	85 839	r 69 428	9	35 952	r 29 380
Wilmington city	9	75 838	55 530	7	38 678	26 469
Asheville city	10	68 889	r 61 855	10	33 567	r 29 863
Jacksonville city	11	66 715	r 30 398	18	18 312	r 11 971
Gastonia city	12	66 277	r 54 725	12	27 857	r 22 192
Greenville city	13	60 476	r 46 305	11	28 145	r 18 515
Concord city	14	55 977	27 347	14	22 485	11 616
Rocky Mount city	15	55 893	r 49 438	13	24 167	r 20 322
Chapel Hill town	16	48 715	r 38 711	16	18 976	r 14 843
Burlington city	17	44 917	39 498	15	19 567	17 696
Wilson city	18	44 405	36 930	17	18 660	15 383
Goldsboro city	19	39 043	40 709	20	16 372	14 345
Hickory city	20	37 222	r 28 474	19	16 571	r 12 779
Kannapolis city	21	36 910	r 29 709	21	15 941	12 717
Fort Bragg CDP	22	29 183	34 744	70	4 420	4 896
Salisbury city	23	26 462	r 23 626	22	11 288	r 10 123
Monroe city	24	26 228	r 16 385	27	9 621	r 6 531
Huntersville town	25	24 960	r 3 023	26	9 859	r 1 332
Kinston city	26	23 688	25 295	23	11 229	10 826
Statesville city	27	23 320	17 567	25	10 041	7 916
Sanford city	28	23 220	r 14 755	29	9 223	r 6 350
New Bern city	29	23 128	17 363	24	11 094	8 024
Havelock city	30	22 442	r 20 300	47	6 783	r 6 110
Matthews town	31	22 127	13 651	35	8 138	5 330
Asheboro city	32	21 672	16 362	28	9 515	7 464
Lumberton city	33	20 795	r 18 733	31	8 800	r 7 647
Apex town	34	20 212	r 4 789	36	8 028	r 1 776
Lexington city	35	19 953	16 581	33	8 510	7 486
Thomasville city	36	19 788	15 915	32	8 515	6 928
Shelby city	37	19 477	14 669	30	8 853	6 474
Mooresville town	38	18 823	9 317	38	7 741	3 808
Garner town	39	17 757	r 14 716	44	7 252	r 5 881
Morganton city	40	17 310	15 085	43	7 313	6 558
Elizabeth City city	41	17 188	14 292	40	7 463	5 800
Kernersville town	42	17 126	r 10 899	37	7 950	r 5 071
Roanoke Rapids city	43	16 957	15 722	39	7 595	6 738
Lenoir city	44	16 793	14 192	41	7 461	6 338
Carrboro town	45	16 782	r 12 134	34	8 207	r 6 485
Henderson city	46	16 095	15 655	46	6 870	6 446
Eden city	47	15 908	15 238	42	7 368	6 797
Laurinburg city	48	15 874	11 643	49	6 603	4 637
Albemarle city	49	15 680	r 14 940	45	6 954	r 6 596
Mint Hill town	50	14 922	r 11 615	52	5 763	4 093
Reidsville city	51	14 485	12 183	50	6 477	5 369
Clemmons village	52	13 827	6 020	56	5 614	2 256
Boone town	53	13 472	r 12 949	64	4 748	r 4 561
Graham city	54	12 833	r 10 368	54	5 685	r 4 491
Wake Forest town	55	12 588	r 5 832	61	5 091	r 2 333
Newton city	56	12 560	r 9 077	58	5 368	r 3 896
Cornelius town	57	11 969	2 581	53	5 716	1 079
Indian Trail town	58	11 905	1 942	67	4 581	717
Masonboro CDP	59	11 812	7 010	69	4 452	2 687
Piney Green CDP	60	11 658	8 999	66	4 671	3 561
Smithfield town	61	11 510	7 540	65	4 674	3 278
Hope Mills town	62	11 237	r 8 272	68	4 497	r 3 178
Tarboro town	63	11 138	11 037	62	4 911	4 520
Southern Pines town	64	10 918	r 9 213	57	5 488	r 4 492
Hendersonville city	65	10 420	7 284	60	5 181	3 690
Lincolnton city	66	9 965	r 6 955	76	4 146	r 2 929
Pinehurst village	67	9 706	r 5 091	55	5 668	r 3 317
Kings Mountain city	68	9 693	8 763	80	4 064	3 689
Rockingham city	69	9 672	9 399	72	4 375	3 971
Mount Holly city	70	9 618	7 710	74	4 241	3 284
Washington city	71	9 583	r 9 160	71	4 399	r 3 921
St. Stephens CDP	72	9 439	8 734	85	3 683	3 360
Waynesville town	73	9 232	r 6 760	63	4 761	r 3 356
Dunn city	74	9 196	r 8 556	78	4 100	r 3 745
Holly Springs town	75	9 192	r 1 024	86	3 642	r 372
Archdale city	76	9 014	r 6 975	81	3 986	r 2 958
Lewisville town	77	8 826	(X)	90	3 501	(X)
Belmont city	78	8 705	8 434	89	3 552	3 217
Roxboro city	79	8 696	7 332	82	3 954	3 195
Clinton city	80	8 600	r 8 385	84	3 690	3 557
Mount Airy city	81	8 484	7 156	77	4 129	3 417
Oxford city	82	8 338	r 7 965	91	3 395	r 3 139
Spring Lake town	83	8 098	7 524	88	3 623	3 090
Fuquay-Varina town	84	7 898	r 4 447	92	3 375	r 1 918
Kings Grant CDP	85	7 738	7 461	95	3 152	2 815
Morehead City town	86	7 691	6 046	73	4 296	3 206
Forest City town	87	7 549	7 475	87	3 638	3 310
Black Mountain town	88	7 511	r 5 533	83	3 703	r 2 549
Mebane city	89	7 284	4 754	93	3 246	2 017
Murraysville CDP	90	7 279	(X)	96	3 060	(X)
Davidson town	91	7 139	4 046	110	2 452	1 332
Myrtle Grove CDP	92	7 125	4 275	99	3 021	1 828
Summerfield town	93	7 018	(X)	105	2 653	(X)
Clayton town	94	6 973	4 756	100	3 006	2 018
Siler City town	95	6 966	4 808	107	2 526	2 027

Table 7. **Rank by 2000 Population and Housing Units: 1990 and 2000**—Con.

[For information concerning historical counts, see "User Notes." For information on nonsampling error and definitions, see text]

State Place [2,500 or More Population]	Population			Housing units		
	2000 rank	2000	1990	2000 rank	2000	1990
The State—Con.						
Brevard city	96	6 789	5 388	97	3 058	2 362
Elon College town	97	6 738	r 4 448	135	2 004	r 1 134
Weddington town	98	6 696	3 803	123	2 214	1 252
Trinity city	99	6 690	(X)	103	2 759	(X)
Half Moon CDP	100	6 645	6 306	114	2 398	2 106
Conover city	101	6 604	5 465	101	2 879	2 241
Oak Island town	102	6 571	(X)	48	6 651	(X)
Hamlet city	103	6 018	r 6 324	104	2 738	r 2 738
Knightdale town	104	5 958	1 884	117	2 352	785
King city	105	5 952	4 059	113	2 438	1 562
Selma town	106	5 914	4 600	108	2 515	1 987
Kill Devil Hills town	107	5 897	4 238	59	5 302	4 809
Williamston town	108	5 843	5 503	109	2 506	2 327
Butner CDP	109	5 792	4 679	174	1 489	1 244
Silver Lake CDP	110	5 788	4 071	112	2 449	1 503
Ogden CDP	111	5 481	3 228	121	2 270	1 319
Hillsborough town	112	5 446	4 263	119	2 329	1 783
South Gastonia CDP	113	5 433	5 487	122	2 232	2 131
James City CDP	114	5 420	4 279	115	2 397	1 823
Edenton town	115	5 394	5 268	124	2 204	2 199
Cherryville city	116	5 361	4 756	116	2 356	2 079
Royal Pines CDP	117	5 334	4 418	120	2 303	1 865
Morrisville town	118	5 208	r 1 489	94	3 210	r 754
Whiteville city	119	5 148	5 078	111	2 450	2 287
Bessemer City city	120	5 119	4 698	127	2 149	1 864
Marion city	121	4 943	4 765	118	2 351	2 256
Sawmills town	122	4 921	4 088	129	2 045	1 598
Unionville town	123	4 797	(X)	162	1 717	(X)
Winterville town	124	4 791	r 3 069	139	1 937	r 1 182
Lake Norman of Catawba CDP	125	4 744	(X)	102	2 776	(X)
Long View town	126	4 722	r 3 353	126	2 165	r 1 511
Pleasant Garden town	127	4 714	(X)	143	1 874	(X)
Carolina Beach town	128	4 701	3 630	79	4 086	3 342
Ayden town	129	4 622	r 4 883	128	2 067	r 1 962
Granite Falls town	130	4 612	3 253	145	1 849	1 366
Seagate CDP	131	4 590	5 444	130	2 041	2 259
Mount Olive town	132	4 567	4 582	132	2 012	1 853
Erwin town	133	4 537	r 4 109	131	2 032	r 1 914
Ahoskie town	134	4 523	r 4 535	133	2 010	r 1 951
Wrightsboro CDP	135	4 496	4 752	141	1 897	1 804
Harrisburg town	136	4 493	1 625	167	1 614	624
Valdese town	137	4 485	3 914	137	1 992	1 795
Gibsonville town	138	4 372	r 3 445	150	1 822	r 1 444
Nashville town	139	4 309	3 617	159	1 751	1 333
Farmville town	140	4 302	r 4 446	133	2 010	1 887
Wendell town	141	4 247	r 2 921	153	1 785	r 1 172
Trent Woods town	142	4 192	2 366	160	1 744	919
Fletcher town	143	4 185	2 787	151	1 816	1 193
Mocksville town	144	4 178	3 399	154	1 781	1 514
East Flat Rock CDP	145	4 151	3 218	149	1 823	1 572
Swannanoa CDP	146	4 132	3 538	155	1 774	1 498
Rutherfordton town	147	4 131	3 617	156	1 765	1 572
North Wilkesboro town	148	4 116	3 384	147	1 837	1 607
Elkin town	149	4 109	3 790	144	1 854	1 798
Plymouth town	150	4 107	4 328	148	1 829	1 793
River Road CDP	151	4 094	3 892	138	1 946	1 799
Zebulon town	152	4 046	3 173	164	1 661	1 233
Canton town	153	4 029	3 790	136	2 003	1 854
Spindale town	154	4 022	4 040	142	1 887	1 735
Walkertown town	155	4 009	1 200	152	1 793	539
Oak Ridge town	156	3 988	(X)	179	1 462	(X)
Elroy CDP	157	3 896	4 028	161	1 718	1 654
East Rockingham CDP	158	3 885	4 158	158	1 752	1 813
Boiling Springs town	159	3 866	2 445	209	1 184	713
Beaufort town	160	3 771	3 808	125	2 187	2 085
Mountain View CDP	161	3 768	3 697	187	1 404	1 311
Bethlehem CDP	162	3 713	3 186	169	1 549	1 310
Elizabethtown town	163	3 698	3 704	163	1 688	1 586
Gamewell town	164	3 644	3 357	166	1 615	1 359
China Grove town	165	3 616	2 732	178	1 466	1 163
Cullowhee CDP	166	3 579	4 029	226	823	784
Randleman city	167	3 557	2 612	170	1 542	1 170
Wadesboro town	168	3 552	r 3 862	168	1 585	r 1 642
Welcome CDP	169	3 538	3 377	173	1 514	1 357
Red Springs town	170	3 493	3 799	181	1 458	1 549
Franklin town	171	3 490	2 873	140	1 916	1 682
Emerald Isle town	172	3 488	2 434	51	6 017	4 574
Pineville town	173	3 449	2 970	157	1 760	1 495
Troy town	174	3 430	r 3 387	206	1 209	1 181
Angier town	175	3 419	2 235	176	1 478	962
Dallas town	176	3 402	3 012	182	1 440	1 272
Aberdeen town	177	3 400	r 2 717	165	1 655	r 1 246
Raeford city	178	3 386	3 469	182	1 440	1 330
Spencer town	179	3 355	r 3 195	185	1 427	r 1 371
Newport town	180	3 349	2 516	202	1 232	920
Wallace town	181	3 344	2 939	182	1 440	1 251
Burgaw town	182	3 337	r 2 099	218	1 051	r 821
Maiden town	183	3 282	r 2 470	199	1 258	r 977
Stokesdale town	184	3 267	2 134	198	1 268	823
Forest Oaks CDP	185	3 241	3 054	200	1 252	1 123
Seven Lakes CDP	186	3 214	2 049	171	1 537	995
Stallings town	187	3 189	r 2 152	204	1 222	r 785
Woodfin town	188	3 162	2 736	172	1 521	1 329
Wilkesboro town	189	3 159	r 2 964	189	1 382	r 1 230
Louisburg town	190	3 111	3 037	201	1 251	1 064

Table 7. **Rank by 2000 Population and Housing Units: 1990 and 2000**—Con.

[For information concerning historical counts, see "User Notes." For information on nonsampling error and definitions, see text]

State Place [2,500 or More Population]	Population			Housing units		
	2000 rank	2000	1990	2000 rank	2000	1990
The State—Con.						
Jamestown town	191	3 088	r 2 662	196	1 293	r 1 074
Hudson town	192	3 078	2 819	188	1 400	1 188
Stanley town	193	3 053	r 2 897	195	1 303	r 1 141
Warsaw town	194	3 051	2 859	193	1 331	1 199
Mar-Mac CDP	195	3 004	3 282	175	1 485	1 326
Landis town	196	2 996	2 333	196	1 293	1 055
Kitty Hawk town	197	2 991	1 937	106	2 618	2 105
Cramerton town	198	2 976	2 371	203	1 229	1 007
Boiling Spring Lakes city	199	2 972	1 650	186	1 409	824
Salem CDP	200	2 923	2 271	222	962	949
River Bend town	200	2 923	2 408	177	1 477	1 173
Benson town	201	2 923	r 3 044	192	1 364	r 1 322
Lillington town	203	2 915	2 048	225	894	699
Brogden CDP	204	2 907	3 246	210	1 157	1 154
Enochville CDP	205	2 851	2 901	205	1 219	1 157
La Grange town	206	2 844	2 805	194	1 330	1 220
South Rosemary CDP	207	2 843	1 955	190	1 366	850
Yadkinville town	208	2 818	2 525	221	1 026	1 003
Wentworth town	209	2 779	(X)	215	1 081	(X)
Etowah CDP	210	2 766	1 997	191	1 365	934
Glen Raven CDP	211	2 750	2 616	211	1 139	1 080
Icard CDP	212	2 734	2 553	207	1 198	1 060
Red Oak town	213	2 723	280	220	1 030	114
Nags Head town	214	2 700	1 838	75	4 149	3 117
Cajah's Mountain town	215	2 683	2 429	219	1 043	873
Lake Junaluska CDP	216	2 675	2 482	146	1 848	1 612
Lowell city	217	2 662	r 2 710	212	1 137	r 1 126
Liberty town	218	2 661	2 047	214	1 094	929
Waxhaw town	219	2 625	1 294	223	937	453
Fairmont town	220	2 604	r 2 519	208	1 186	r 1 112
Wrightsville Beach town	221	2 593	2 937	98	3 050	2 413
Pope AFB CDP	222	2 583	2 857	227	506	472
Flat Rock village	223	2 565	(X)	180	1 459	(X)
Maxton town	224	2 551	r 2 576	216	1 073	r 985
Wesley Chapel village	225	2 549	(X)	224	912	(X)
Bayshore CDP	226	2 512	1 661	217	1 058	669
Tabor City town	227	2 509	2 330	213	1 116	1 026

This page is intentionally blank.

Table 8. **Population by Urban and Rural and Size of Place: 2000**

[Places classified by population size. Portions of certain places may be classified as rural (see "Extended Place" in Appendix A). For information on nonsampling error and definitions, see text]

State Size of Place [Population]	Total			Urban							
					In place						
					All urban places (entirely or partly urban)		Entirely urban places		Partly urban places		
	Population	Number of places	Percent of total population	Total	Population	Number of places	Population	Number of places	Population	Number of places	Not in place
The State	**8 049 313**	**655**	**100.0**	**4 849 482**	**3 978 535**	**350**	**112 095**	**31**	**3 866 440**	**319**	**870 947**
In place	**4 349 946**	**655**	**54.0**	**3 978 535**	**3 978 535**	**350**	**112 095**	**31**	**3 866 440**	**319**	**(X)**
Place of—											
1,000,000 or more	–	–	–	–	–	–	–	–	–	–	(X)
500,000 to 999,999	540 828	1	6.7	539 862	539 862	1	–	–	539 862	1	(X)
250,000 to 499,999	276 093	1	3.4	275 546	275 546	1	–	–	275 546	1	(X)
100,000 to 249,999	717 717	4	8.9	714 159	714 159	4	–	–	714 159	4	(X)
50,000 to 99,999	630 440	9	7.8	623 557	623 557	9	–	–	623 557	9	(X)
25,000 to 49,999	333 085	9	4.1	328 076	328 076	9	–	–	328 076	9	(X)
10,000 to 24,999	684 329	41	8.5	668 564	668 564	41	33 939	2	634 625	39	(X)
5,000 to 9,999	399 467	55	5.0	375 002	375 002	55	35 117	5	339 885	50	(X)
2,500 to 4,999	379 407	107	4.7	308 757	308 757	96	18 012	5	290 745	91	(X)
2,000 to 2,499	97 951	44	1.2	58 380	58 380	30	10 741	5	47 639	25	(X)
1,500 to 1,999	66 004	38	0.8	27 651	27 651	17	3 478	2	24 173	15	(X)
1,000 to 1,499	101 863	81	1.3	38 348	38 348	39	7 860	6	30 488	33	(X)
500 to 999	79 930	108	1.0	14 619	14 619	24	1 884	3	12 735	21	(X)
200 to 499	37 017	107	0.5	5 963	5 963	23	1 064	3	4 899	20	(X)
Less than 200	5 815	50	0.1	51	51	1	–	–	51	1	(X)
Cumulative summary:											
Place of—											
1,000,000 or more	–	–	–	–	–	–	–	–	–	–	(X)
500,000 or more	540 828	1	6.7	539 862	539 862	1	–	–	539 862	1	(X)
250,000 or more	816 921	2	10.1	815 408	815 408	2	–	–	815 408	2	(X)
100,000 or more	1 534 638	6	19.1	1 529 567	1 529 567	6	–	–	1 529 567	6	(X)
50,000 or more	2 165 078	15	26.9	2 153 124	2 153 124	15	–	–	2 153 124	15	(X)
25,000 or more	2 498 163	24	31.0	2 481 200	2 481 200	24	–	–	2 481 200	24	(X)
10,000 or more	3 182 492	65	39.5	3 149 764	3 149 764	65	33 939	2	3 115 825	63	(X)
5,000 or more	3 581 959	120	44.5	3 524 766	3 524 766	120	69 056	7	3 455 710	113	(X)
2,500 or more	3 961 366	227	49.2	3 833 523	3 833 523	216	87 068	12	3 746 455	204	(X)
2,000 or more	4 059 317	271	50.4	3 891 903	3 891 903	246	97 809	17	3 794 094	229	(X)
1,500 or more	4 125 321	309	51.3	3 919 554	3 919 554	263	101 287	19	3 818 267	244	(X)
1,000 or more	4 227 184	390	52.5	3 957 902	3 957 902	302	109 147	25	3 848 755	277	(X)
500 or more	4 307 114	498	53.5	3 972 521	3 972 521	326	111 031	28	3 861 490	298	(X)
200 or more	4 344 131	605	54.0	3 978 484	3 978 484	349	112 095	31	3 866 389	318	(X)
Not in place	**3 699 367**	**(X)**	**46.0**	**870 947**	**(X)**	**(X)**	**(X)**	**(X)**	**(X)**	**(X)**	**870 947**

Table 8. **Population by Urban and Rural and Size of Place: 2000**—Con.

[Places classified by population size. Portions of certain places may be classified as rural (see "Extended Place" in Appendix A). For information on nonsampling error and definitions, see text]

Total	Rural: In place: All rural places (entirely or partly rural): Population	Rural: In place: All rural places (entirely or partly rural): Number of places	Rural: In place: Entirely rural places: Population	Rural: In place: Entirely rural places: Number of places	Rural: In place: Partly rural places: Population	Rural: In place: Partly rural places: Number of places	Rural: Not in place	State Size of Place [Population]
3 199 831	**371 411**	**624**	**250 495**	**305**	**120 916**	**319**	**2 828 420**	**The State**
371 411	**371 411**	**624**	**250 495**	**305**	**120 916**	**319**	**(X)**	**In place**
								Place of—
–	–	–	–	–	–	–	(X)	1,000,000 or more
966	966	1	–	–	966	1	(X)	500,000 to 999,999
547	547	1	–	–	547	1	(X)	250,000 to 499,999
3 558	3 558	4	–	–	3 558	4	(X)	100,000 to 249,999
6 883	6 883	9	–	–	6 883	9	(X)	50,000 to 99,999
5 009	5 009	9	–	–	5 009	9	(X)	25,000 to 49,999
15 765	15 765	39	–	–	15 765	39	(X)	10,000 to 24,999
24 465	24 465	50	–	–	24 465	50	(X)	5,000 to 9,999
70 650	70 650	102	34 938	11	35 712	91	(X)	2,500 to 4,999
39 571	39 571	39	31 071	14	8 500	25	(X)	2,000 to 2,499
38 353	38 353	36	35 890	21	2 463	15	(X)	1,500 to 1,999
63 515	63 515	75	52 951	42	10 564	33	(X)	1,000 to 1,499
65 311	65 311	105	61 298	84	4 013	21	(X)	500 to 999
31 054	31 054	104	28 583	84	2 471	20	(X)	200 to 499
5 764	5 764	50	5 764	49	–	1	(X)	Less than 200
								Cumulative summary:
								Place of—
–	–	–	–	–	–	–	(X)	1,000,000 or more
966	966	1	–	–	966	1	(X)	500,000 or more
1 513	1 513	2	–	–	1 513	2	(X)	250,000 or more
5 071	5 071	6	–	–	5 071	6	(X)	100,000 or more
11 954	11 954	15	–	–	11 954	15	(X)	50,000 or more
16 963	16 963	24	–	–	16 963	24	(X)	25,000 or more
32 728	32 728	63	–	–	32 728	63	(X)	10,000 or more
57 193	57 193	113	–	–	57 193	113	(X)	5,000 or more
127 843	127 843	215	34 938	11	92 905	204	(X)	2,500 or more
167 414	167 414	254	66 009	25	101 405	229	(X)	2,000 or more
205 767	205 767	290	101 899	46	103 868	244	(X)	1,500 or more
269 282	269 282	365	154 850	88	114 432	277	(X)	1,000 or more
334 593	334 593	470	216 148	172	118 445	298	(X)	500 or more
365 647	365 647	574	244 731	256	120 916	318	(X)	200 or more
2 828 420	**(X)**	**(X)**	**(X)**	**(X)**	**(X)**	**(X)**	**2 828 420**	**Not in place**

Table 9. Population, Housing Units, and Land Area by Urban and Rural and Size of Urban Area: 2000

[Areas classified by population size. For information on nonsampling error and definitions, see text]

State Urban and Rural Size of Urban Area [Population]	Population		Housing units		Land area		Number of urban areas		
	Total	Percent distribution	Total	Percent distribution	In square miles	Percent distribution	Total	Entirely in state	Partly in state
The State	**8 049 313**	**100.0**	**3 523 944**	**100.0**	**48 710.88**	**100.0**	**107**	**104**	**3**
Urban	**4 849 482**	**60.2**	**2 081 338**	**59.1**	**3 546.25**	**7.3**	**107**	**104**	**3**
In central place	3 005 630	37.3	1 305 913	37.1	1 511.73	3.1	(X)	(X)	(X)
Not in central place	1 843 852	22.9	775 425	22.0	2 034.52	4.2	(X)	(X)	(X)
In urbanized area	3 760 871	46.7	1 590 383	45.1	2 544.47	5.2	17	16	1
In central place	2 273 378	28.2	979 987	27.8	1 032.04	2.1	(X)	(X)	(X)
Not in central place	1 487 493	18.5	610 396	17.3	1 512.43	3.1	(X)	(X)	(X)
1,000,000 or more	–	–	–	–	–	–	–	–	–
In central place	–	–	–	–	–	–	(X)	(X)	(X)
Not in central place	–	–	–	–	–	–	(X)	(X)	(X)
500,000 to 999,999	1 276 305	15.9	530 744	15.1	734.85	1.5	2	1	1
In central place	909 824	11.3	387 299	11.0	357.50	0.7	(X)	(X)	(X)
Not in central place	366 481	4.6	143 445	4.1	377.35	0.8	(X)	(X)	(X)
250,000 to 499,999	1 131 338	14.1	477 374	13.5	710.75	1.5	4	4	–
In central place	717 655	8.9	316 240	9.0	330.21	0.7	(X)	(X)	(X)
Not in central place	413 683	5.1	161 134	4.6	380.54	0.8	(X)	(X)	(X)
100,000 to 249,999	959 835	11.9	424 602	12.0	840.57	1.7	6	6	–
In central place	383 000	4.8	171 770	4.9	214.61	0.4	(X)	(X)	(X)
Not in central place	576 835	7.2	252 832	7.2	625.96	1.3	(X)	(X)	(X)
50,000 to 99,999	393 393	4.9	157 663	4.5	258.31	0.5	5	5	–
In central place	262 899	3.3	104 678	3.0	129.73	0.3	(X)	(X)	(X)
Not in central place	130 494	1.6	52 985	1.5	128.58	0.3	(X)	(X)	(X)
In urban cluster	1 088 611	13.5	490 955	13.9	1 001.78	2.1	90	88	2
In central place	732 252	9.1	325 926	9.2	479.69	1.0	(X)	(X)	(X)
Not in central place	356 359	4.4	165 029	4.7	522.09	1.1	(X)	(X)	(X)
25,000 or more	442 932	5.5	199 924	5.7	392.60	0.8	14	14	–
In central place	295 421	3.7	131 167	3.7	186.16	0.4	(X)	(X)	(X)
Not in central place	147 511	1.8	68 757	2.0	206.44	0.4	(X)	(X)	(X)
10,000 to 24,999	366 599	4.6	161 215	4.6	335.94	0.7	21	21	–
In central place	246 863	3.1	107 006	3.0	164.00	0.3	(X)	(X)	(X)
Not in central place	119 736	1.5	54 209	1.5	171.93	0.4	(X)	(X)	(X)
5,000 to 9,999	161 665	2.0	78 701	2.2	176.15	0.4	22	21	1
In central place	101 488	1.3	50 305	1.4	71.83	0.1	(X)	(X)	(X)
Not in central place	60 177	0.7	28 396	0.8	104.33	0.2	(X)	(X)	(X)
2,500 to 4,999	117 415	1.5	51 115	1.5	97.09	0.2	33	32	1
In central place	88 480	1.1	37 448	1.1	57.69	0.1	(X)	(X)	(X)
Not in central place	28 935	0.4	13 667	0.4	39.40	0.1	(X)	(X)	(X)
Cumulative summary:									
Urban area of—									
1,000,000 or more	–	–	–	–	–	–	–	–	–
In central place	–	–	–	–	–	–	(X)	(X)	(X)
Not in central place	–	–	–	–	–	–	(X)	(X)	(X)
500,000 or more	1 276 305	15.9	530 744	15.1	734.85	1.5	2	1	1
In central place	909 824	11.3	387 299	11.0	357.50	0.7	(X)	(X)	(X)
Not in central place	366 481	4.6	143 445	4.1	377.35	0.8	(X)	(X)	(X)
250,000 or more	2 407 643	29.9	1 008 118	28.6	1 445.59	3.0	6	5	1
In central place	1 627 479	20.2	703 539	20.0	687.70	1.4	(X)	(X)	(X)
Not in central place	780 164	9.7	304 579	8.6	757.89	1.6	(X)	(X)	(X)
100,000 or more	3 367 478	41.8	1 432 720	40.7	2 286.16	4.7	12	11	1
In central place	2 010 479	25.0	875 309	24.8	902.31	1.9	(X)	(X)	(X)
Not in central place	1 356 999	16.9	557 411	15.8	1 383.85	2.8	(X)	(X)	(X)
50,000 or more	3 760 871	46.7	1 590 383	45.1	2 544.47	5.2	17	16	1
In central place	2 273 378	28.2	979 987	27.8	1 032.04	2.1	(X)	(X)	(X)
Not in central place	1 487 493	18.5	610 396	17.3	1 512.43	3.1	(X)	(X)	(X)
25,000 or more	4 203 803	52.2	1 790 307	50.8	2 937.07	6.0	31	30	1
In central place	2 568 799	31.9	1 111 154	31.5	1 218.20	2.5	(X)	(X)	(X)
Not in central place	1 635 004	20.3	679 153	19.3	1 718.87	3.5	(X)	(X)	(X)
10,000 or more	4 570 402	56.8	1 951 522	55.4	3 273.01	6.7	52	51	1
In central place	2 815 662	35.0	1 218 160	34.6	1 382.21	2.8	(X)	(X)	(X)
Not in central place	1 754 740	21.8	733 362	20.8	1 890.80	3.9	(X)	(X)	(X)
5,000 or more	4 732 067	58.8	2 030 223	57.6	3 449.16	7.1	74	72	2
In central place	2 917 150	36.2	1 268 465	36.0	1 454.03	3.0	(X)	(X)	(X)
Not in central place	1 814 917	22.5	761 758	21.6	1 995.12	4.1	(X)	(X)	(X)
2,500 or more	4 849 482	60.2	2 081 338	59.1	3 546.25	7.3	107	104	3
In central place	3 005 630	37.3	1 305 913	37.1	1 511.73	3.1	(X)	(X)	(X)
Not in central place	1 843 852	22.9	775 425	22.0	2 034.52	4.2	(X)	(X)	(X)
Rural	**3 199 831**	**39.8**	**1 442 606**	**40.9**	**45 164.63**	**92.7**	**(X)**	**(X)**	**(X)**

Appendixes

Several appendixes traditionally found in printed reports are now available in a separate volume. See PHC-3-A, *Population and Housing Unit Counts, Selected Appendixes*, in print or on the Internet at http://www.census.gov/prod/cen2000/phc-3-a.pdf for the following:

Appendix A. Geographic Terms and Concepts
Appendix B. Definitions of Subject Characteristics
Appendix C. Data Collection and Processing Procedures
Appendix D. Questionnaire
Appendix E. Data Products and User Assistance
Appendix G. Accuracy of the Data
Appendix H. Acknowledgments

This Appendix section contains:

Appendix F. Maps

Appendix F.
Maps

Counties

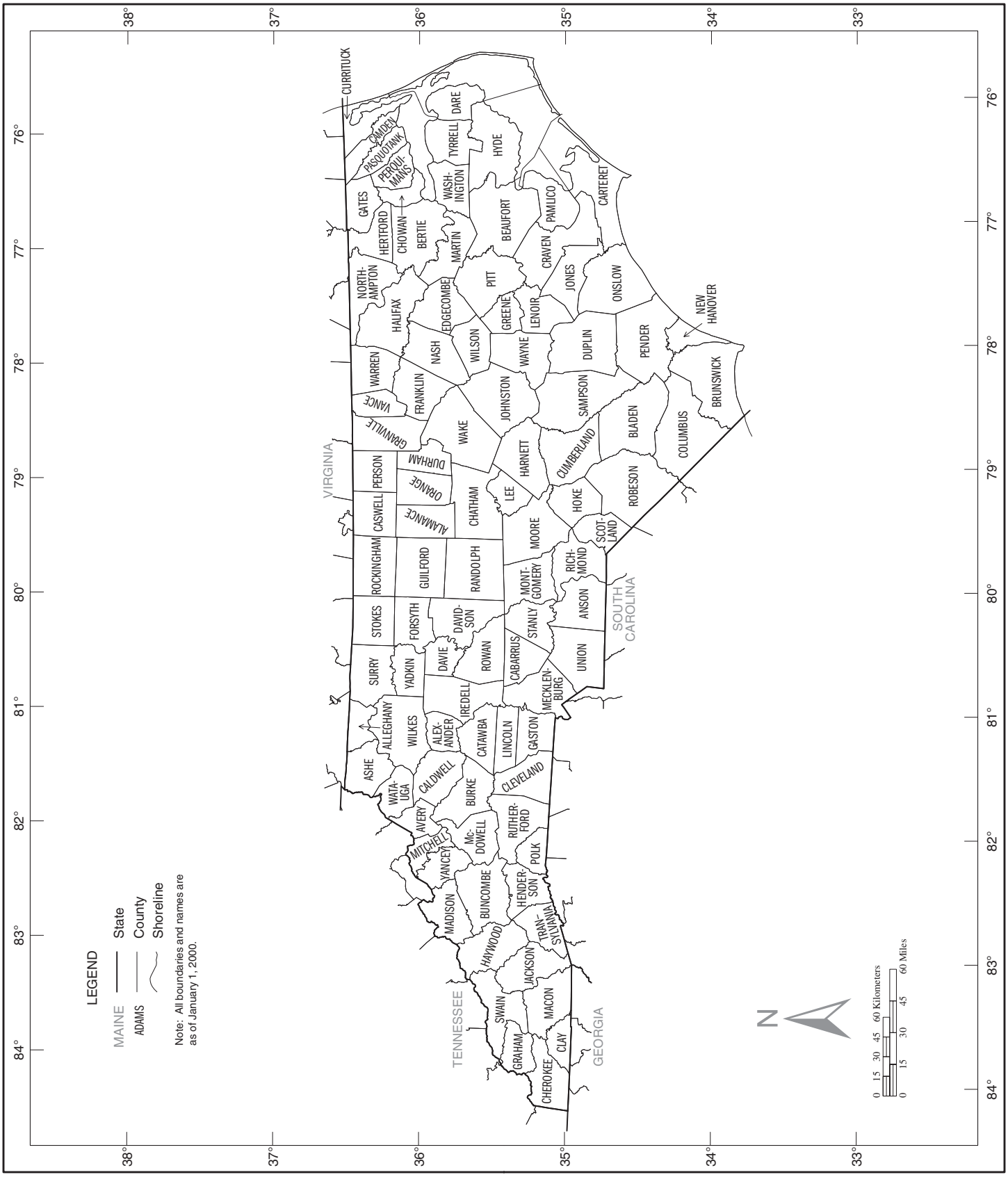

U.S. Census Bureau, Census 2000

County Subdivision Outline Map Legend and County Location Index

Map Legend

	CAMPO	American Indian Reservation (Federal)[1]
	Lumbee	State Designated American Indian Statistical Area
		State
	ERIE	County
	YORK	County Subdivision[2]
	ROME	Incorporated Place[2]
	Zena	Census Designated Place
	Lake Erie	Large River, Lake, Water Body, or Shoreline
		A fishhook joins contiguous and/or discontiguous parts of the same geographic entity

[1] A '*' following an American Indian area name indicates that tribal subdivisions are defined for that area. The tribal subdivision boundaries are displayed on the tribal subdivision map(s) immediately following the State/County Subdivision section maps.

[2] A '*' following a place name indicates that the place is coextensive with a separate county subdivision. The county subdivision name is shown only if different than the name of the place. A '°' following a place name indicates that the place is an independent place or independent city. An independent place is not part of any legal county subdivision and thus serves as the statistical equivalent of a legal county subdivision. An independent city is not part of any county or legal county subdivision and thus serves as both the statistical equivalent of a county and a legal county subdivision. The name for the county subdivision is always the same as that of the place and never shown separately on the map.

Note: All legal boundaries and names are as of January 1, 2000. Where state, county, and/or county subdivision boundaries coincide, the map shows the boundary symbol for the highest level of these geographic entities. The county boundary is always shown. Where a county subdivision boundary coincides with a place boundary, the map does not show the place boundary symbol. Any geographic entity name may include '(pt.)' if some portion of the entity extends beyond the limits of the map area displayed on the page, or if multiple discontiguous pieces of the entity have been discretely labeled on the page. A geographic entity name may include '(pts.)' if many discontiguous pieces exist for that entity that cannot be discretely labeled. The boundaries shown on this map are for Census Bureau statistical data collection and tabulation purposes only; their depiction and designation for statistical purposes does not constitute a determination of jurisdictional authority or rights of ownership or entitlement.

Map Sections

County Location Index

This list presents the reference coordinates for each county on the county subdivision outline map. Map section numbers refer to the county subdivision outline maps only.

COUNTY	MAP SEC	MAP REF	COUNTY	MAP SEC	MAP REF	COUNTY	MAP SEC	MAP REF
Alamance	5	KN-CZ	Craven	11	LB-DF	Iredell	4	KE-DB
Alexander	3	KC-DA	Cumberland	14	KR-DF	Jackson	1	JR-DE
Alleghany	3	KD-CX	Currituck	8	LI-CX	Johnston	6	KT-DC
Anson	16	KJ-DG	Dare	9	LJ-DC	Jones	11	KZ-DF
Ashe	3	KA-CX	Davidson	4	KI-DB	Lee	15	KO-DD
Avery	3	JY-CZ	Davie	4	KG-DA	Lenoir	11	KY-DE
Beaufort	10	LC-DD	Duplin	12	KW-DG	Lincoln	17	KC-DD
Bertie	8	LC-CZ	Durham	6	KQ-CZ	Macon	1	JP-DF
Bladen	14	KS-DI	Edgecombe	7	KY-DA	Madison	2	JT-DA
Brunswick	13	KU-DL	Forsyth	4	KI-CZ	Martin	7	LB-DA
Buncombe	2	JU-DC	Franklin	6	KU-CZ	McDowell	17	JX-DB
Burke	17	JZ-DB	Gaston	17	KC-DE	Mecklenburg	16	KF-DE
Cabarrus	16	KG-DD	Gates	8	LD-CX	Mitchell	3	JX-CZ
Caldwell	3	KA-DA	Graham	1	JM-DD	Montgomery	16	KK-DE
Camden	8	LH-CX	Granville	6	KS-CY	Moore	15	KN-DE
Carteret	10	LE-DG	Greene	11	KX-DD	Nash	7	KW-DA
Caswell	5	KN-CX	Guilford	5	KL-CZ	New Hanover	13	KW-DK
Catawba	17	KC-DC	Halifax	7	KY-CY	Northampton	7	KZ-CX
Chatham	5	KO-DB	Harnett	15	KQ-DD	Onslow	12	KZ-DH
Cherokee	1	JL-DF	Haywood	2	JS-DC	Orange	6	KP-CZ
Chowan	8	LE-CZ	Henderson	2	JV-DD	Pamlico	10	LD-DF
Clay	1	JN-DF	Hertford	8	LC-CX	Pasquotank	8	LG-CY
Cleveland	17	KA-DD	Hoke	14	KO-DF	Pender	12	KW-DI
Columbus	13	KS-DK	Hyde	9	LH-DD	Perquimans	8	LF-CY

County Subdivision Outline Map Legend and County Location Index

COUNTY	MAP SEC	MAP REF
Person	6	KQ-CX
Pitt	11	KZ-DC
Polk	17	JW-DE
Randolph	5	KL-DB
Richmond	15	KL-DF
Robeson	14	KP-DI
Rockingham	5	KL-CX
Rowan	4	KG-DC
Rutherford	17	JY-DD
Sampson	14	KT-DG
Scotland	14	KN-DG
Stanly	16	KI-DE
Stokes	4	KI-CX
Surry	4	KF-CX
Swain	1	JP-DD
Transylvania	2	JT-DE
Tyrrell	9	LG-DA
Union	16	KG-DG
Vance	6	KT-CX
Wake	6	KS-DB
Warren	7	KV-CX
Washington	8	LE-DA
Watauga	3	JZ-CY
Wayne	12	KV-DD
Wilkes	3	KD-CY
Wilson	7	KW-DB
Yadkin	4	KG-CZ
Yancey	2	JW-DA

American Indian Areas, Counties, County Subdivisions, and Places – Section 1

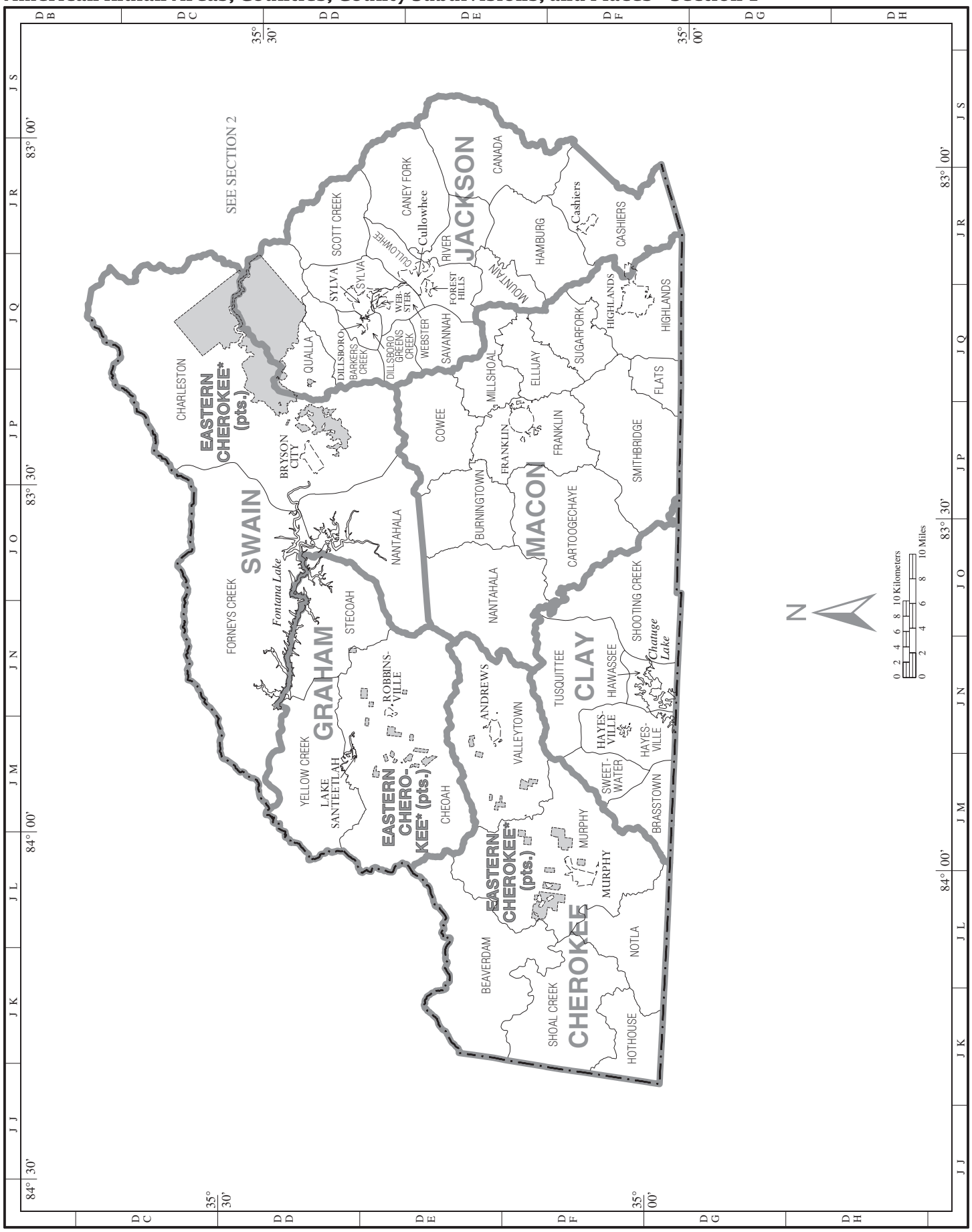

U.S. Census Bureau, Census 2000

American Indian Areas, Counties, County Subdivisions, and Places – Section 2

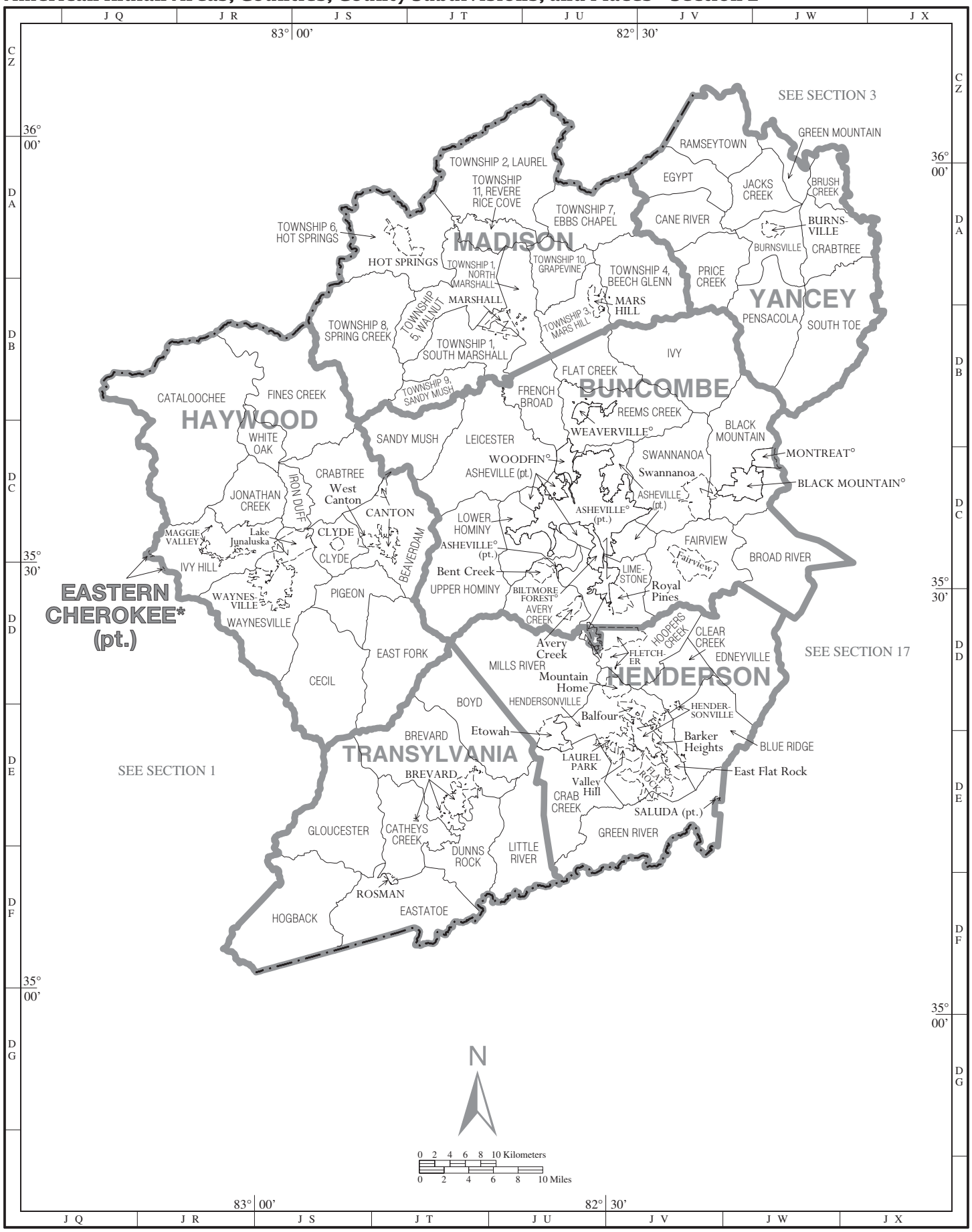

American Indian Areas, Counties, County Subdivisions, and Places – Section 3

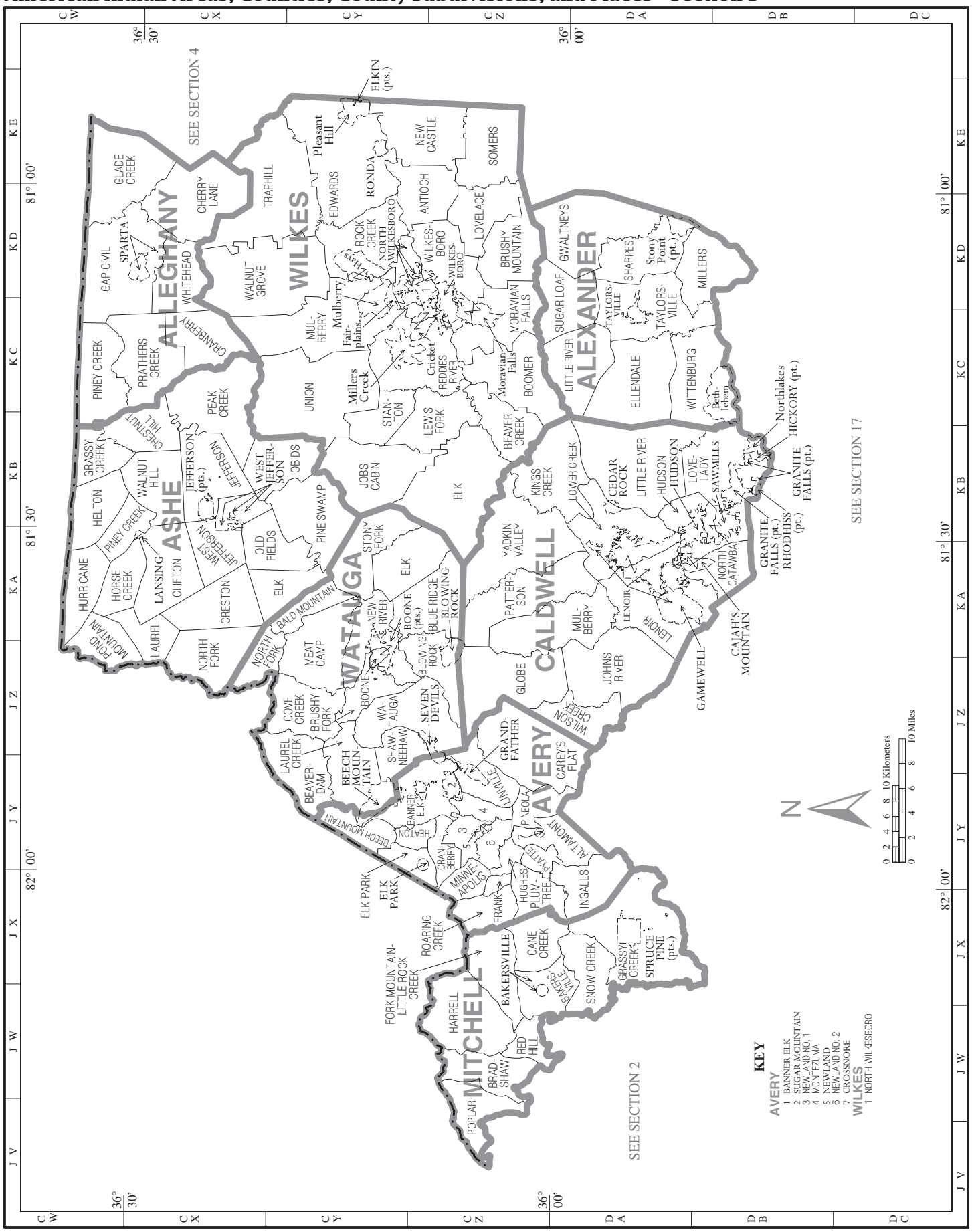

U.S. Census Bureau, Census 2000

American Indian Areas, Counties, County Subdivisions, and Places – Section 4

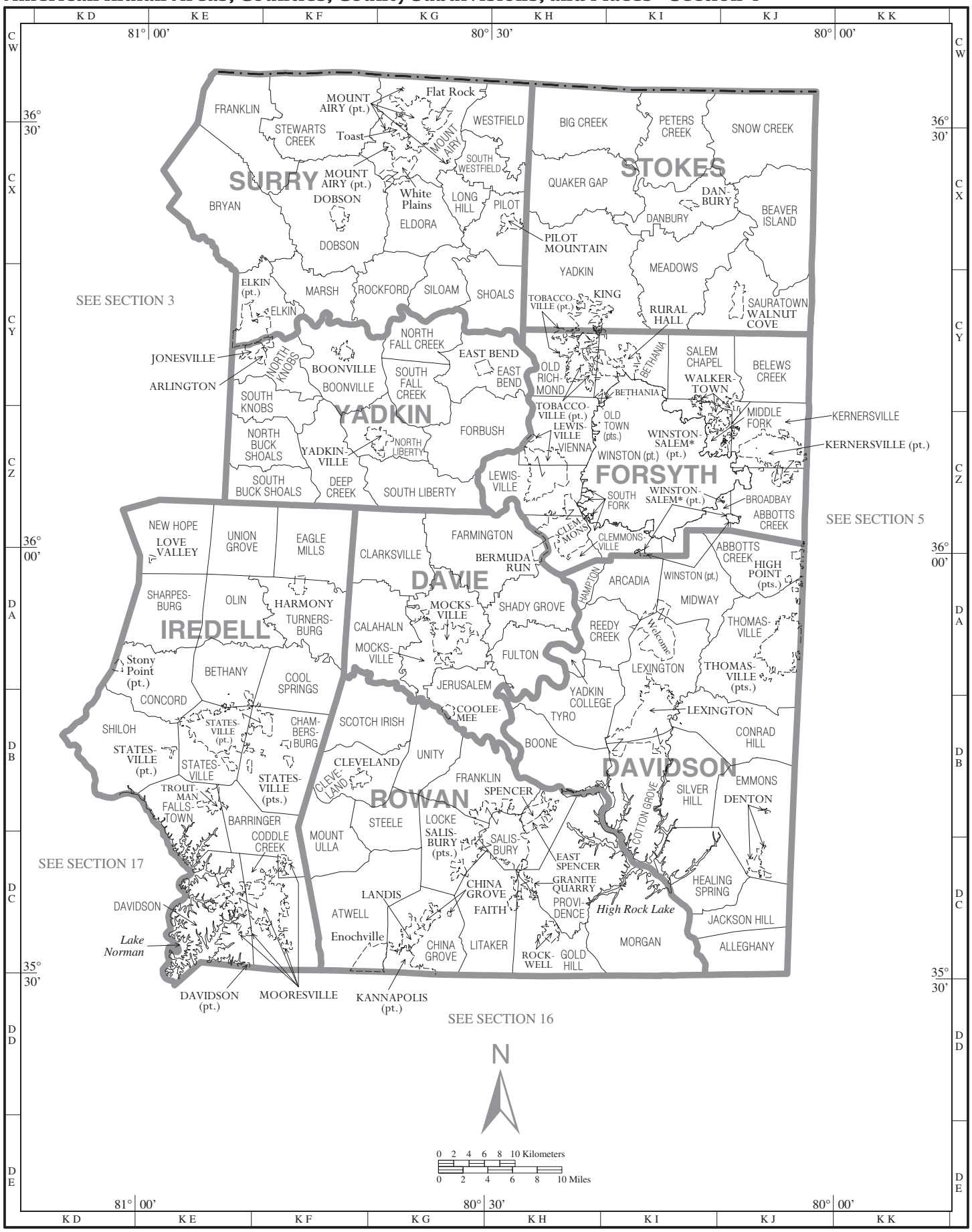

American Indian Areas, Counties, County Subdivisions, and Places – Section 5

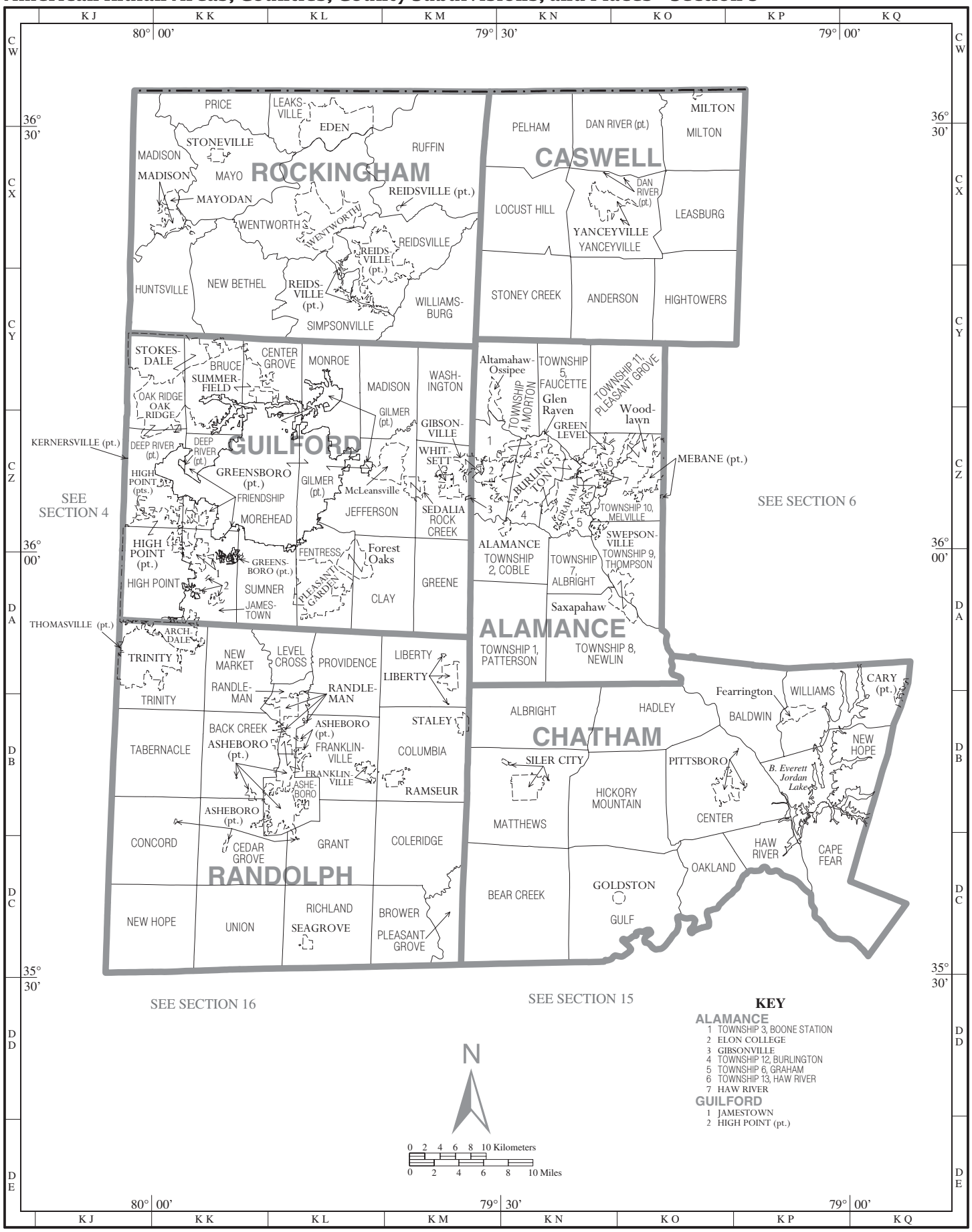

U.S. Census Bureau, Census 2000

American Indian Areas, Counties, County Subdivisions, and Places – Section 6

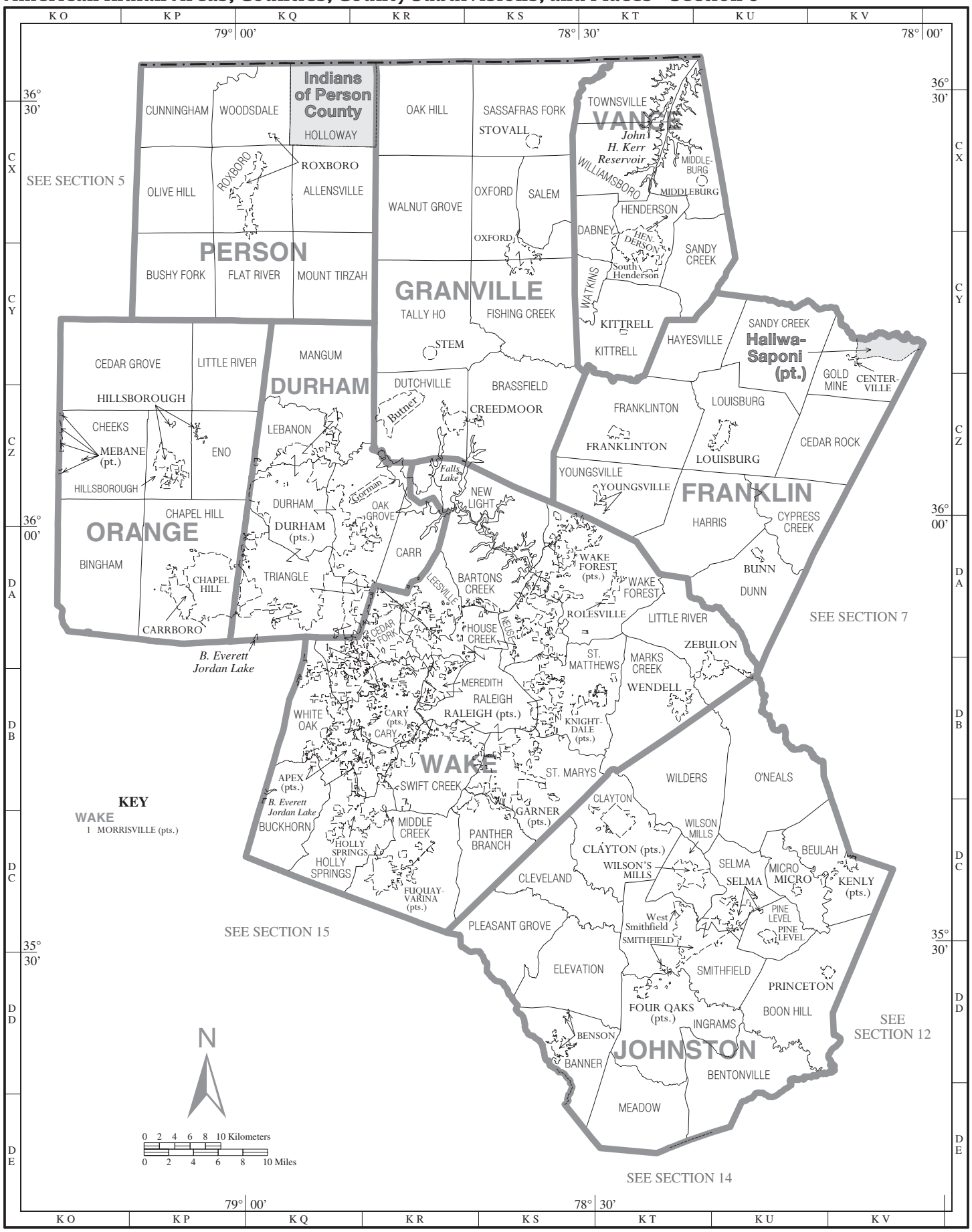

American Indian Areas, Counties, County Subdivisions, and Places – Section 7

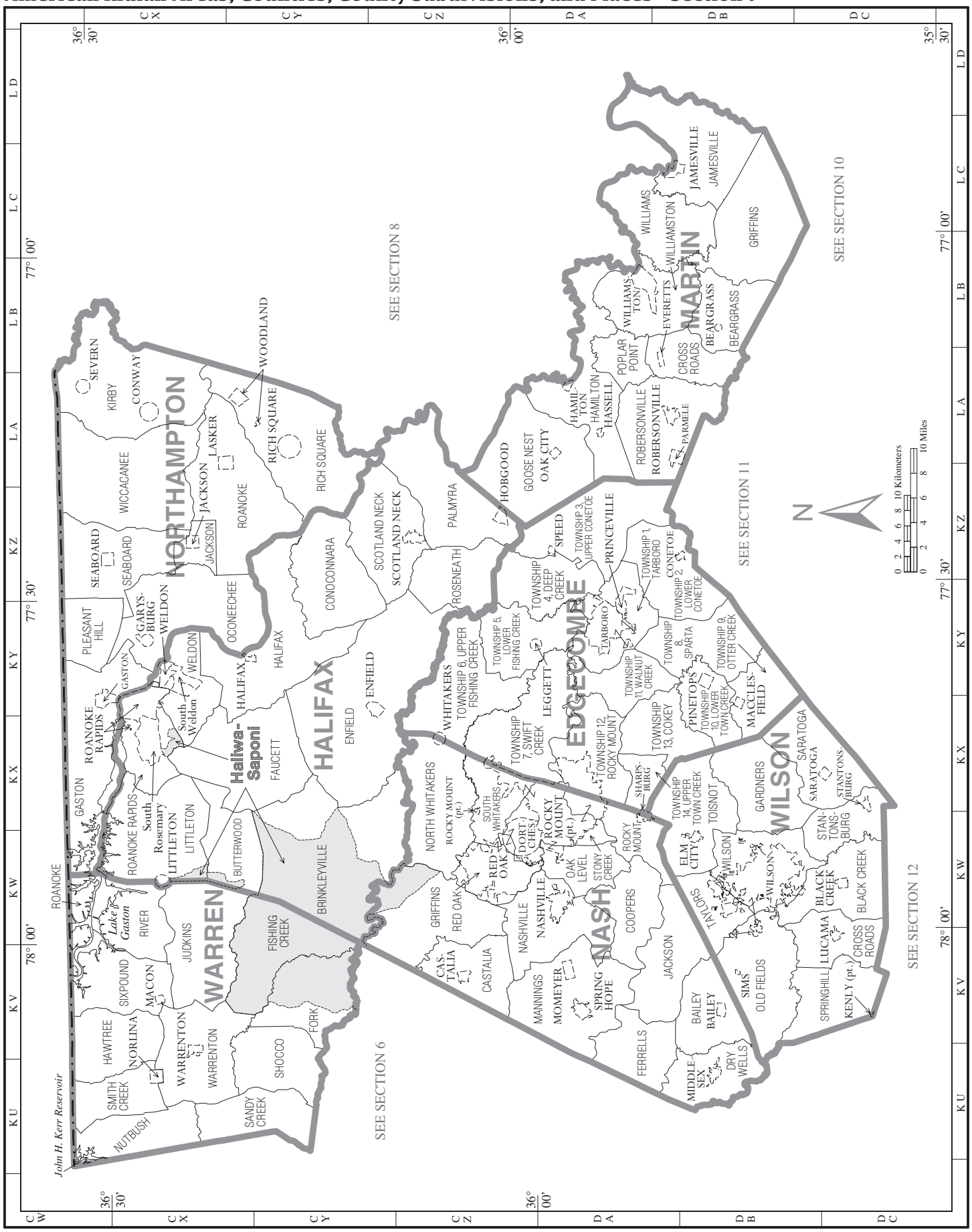

American Indian Areas, Counties, County Subdivisions, and Places – Section 8

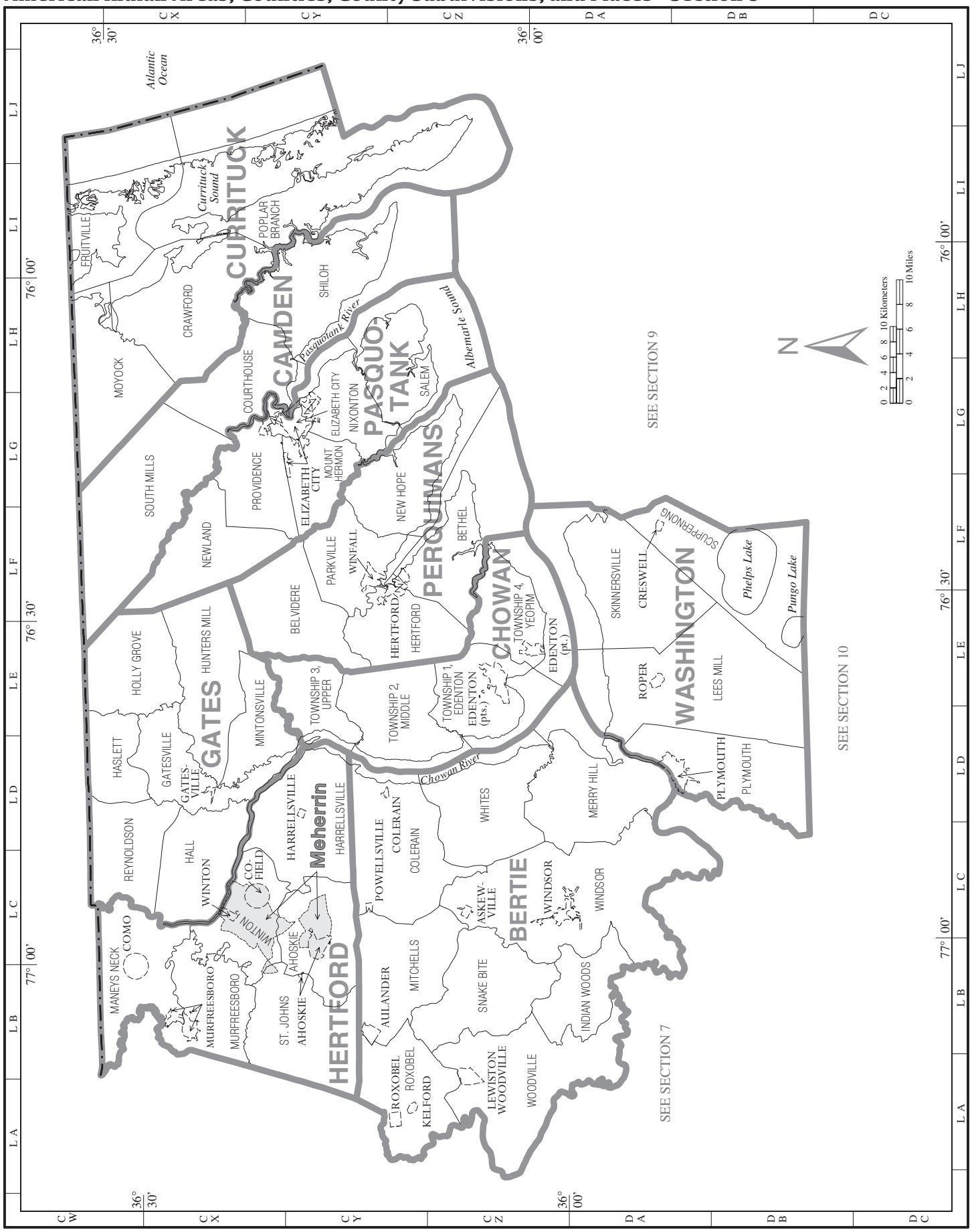

American Indian Areas, Counties, County Subdivisions, and Places – Section 9

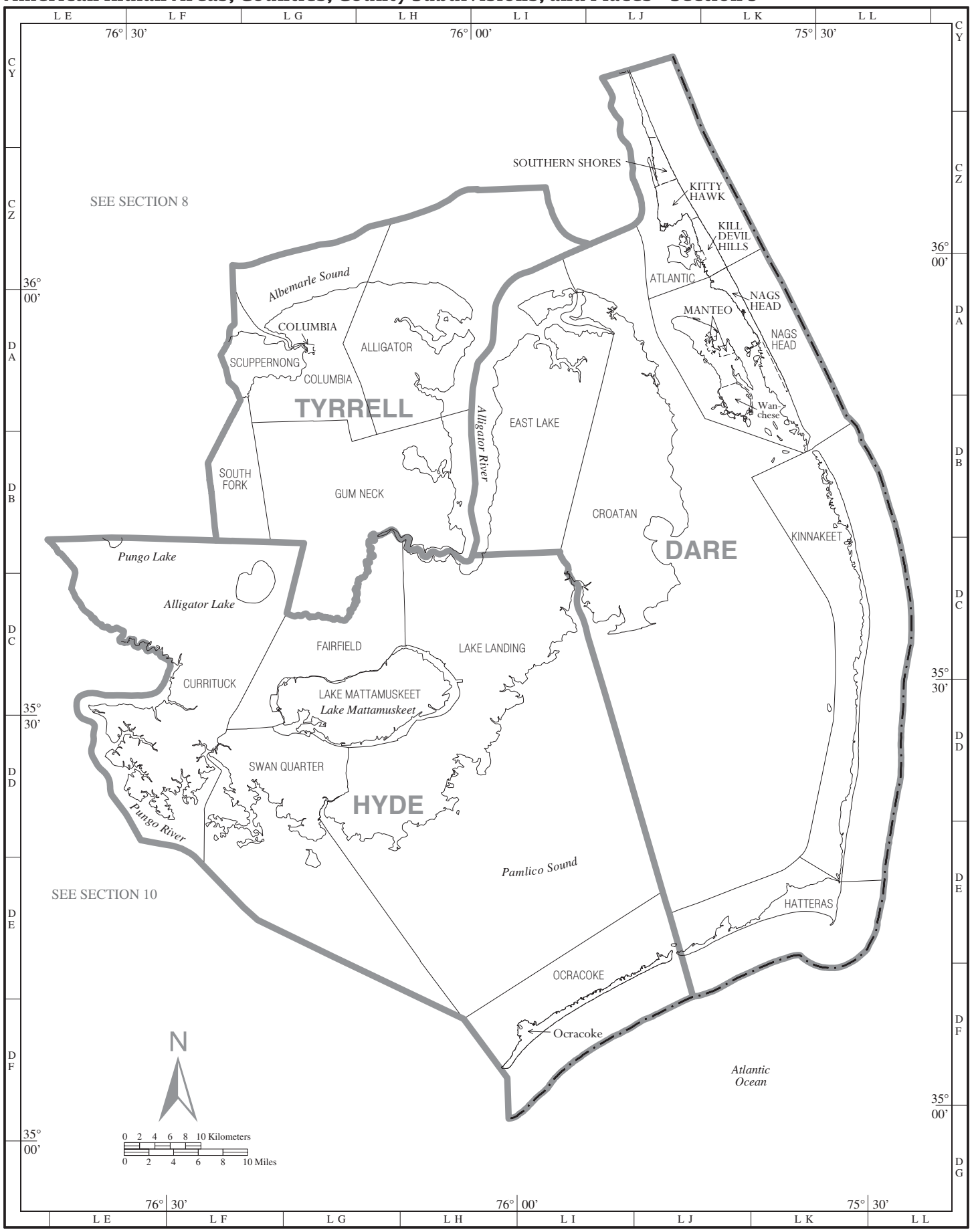

U.S. Census Bureau, Census 2000

American Indian Areas, Counties, County Subdivisions, and Places – Section 10

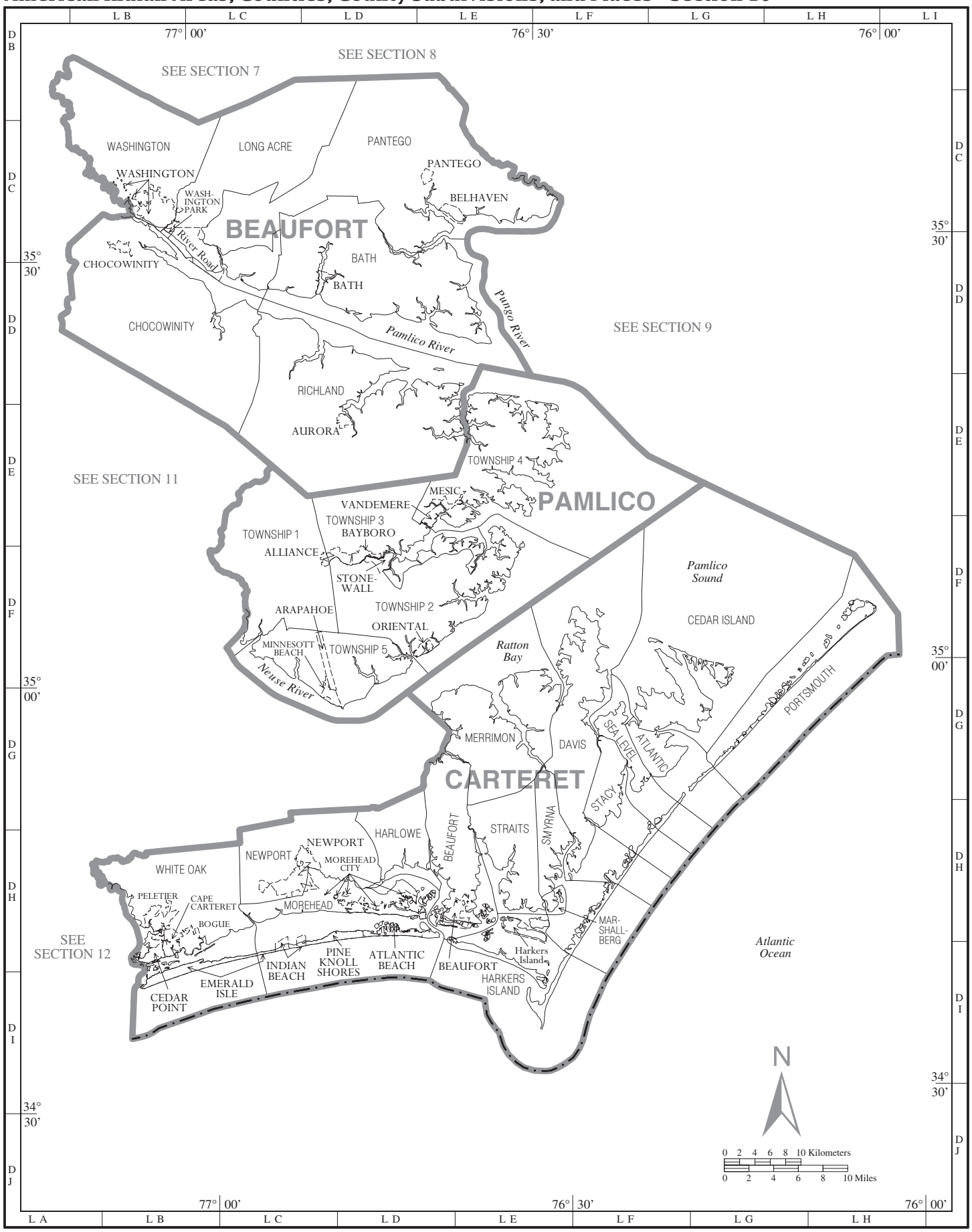

American Indian Areas, Counties, County Subdivisions, and Places – Section 11

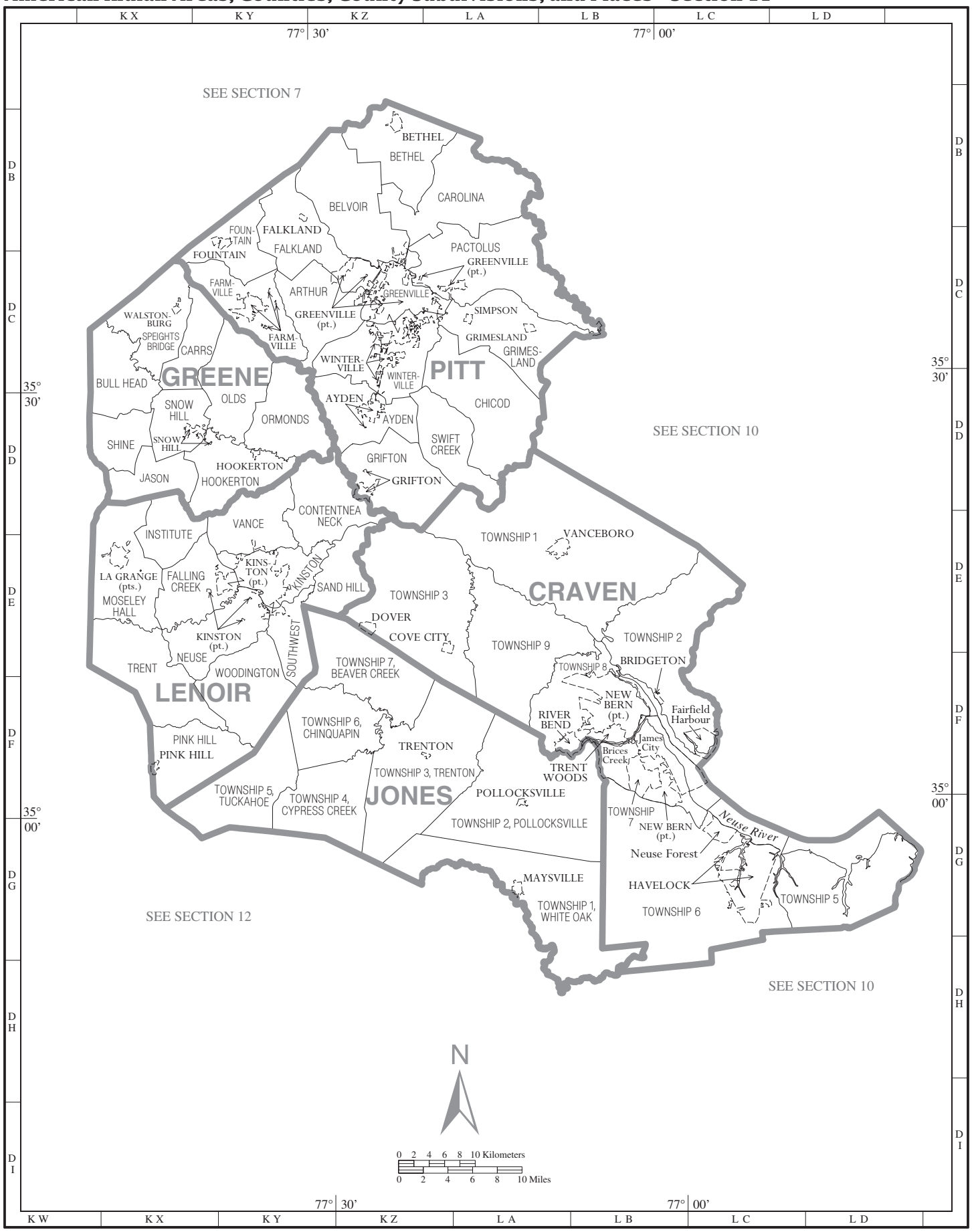

U.S. Census Bureau, Census 2000

American Indian Areas, Counties, County Subdivisions, and Places – Section 12

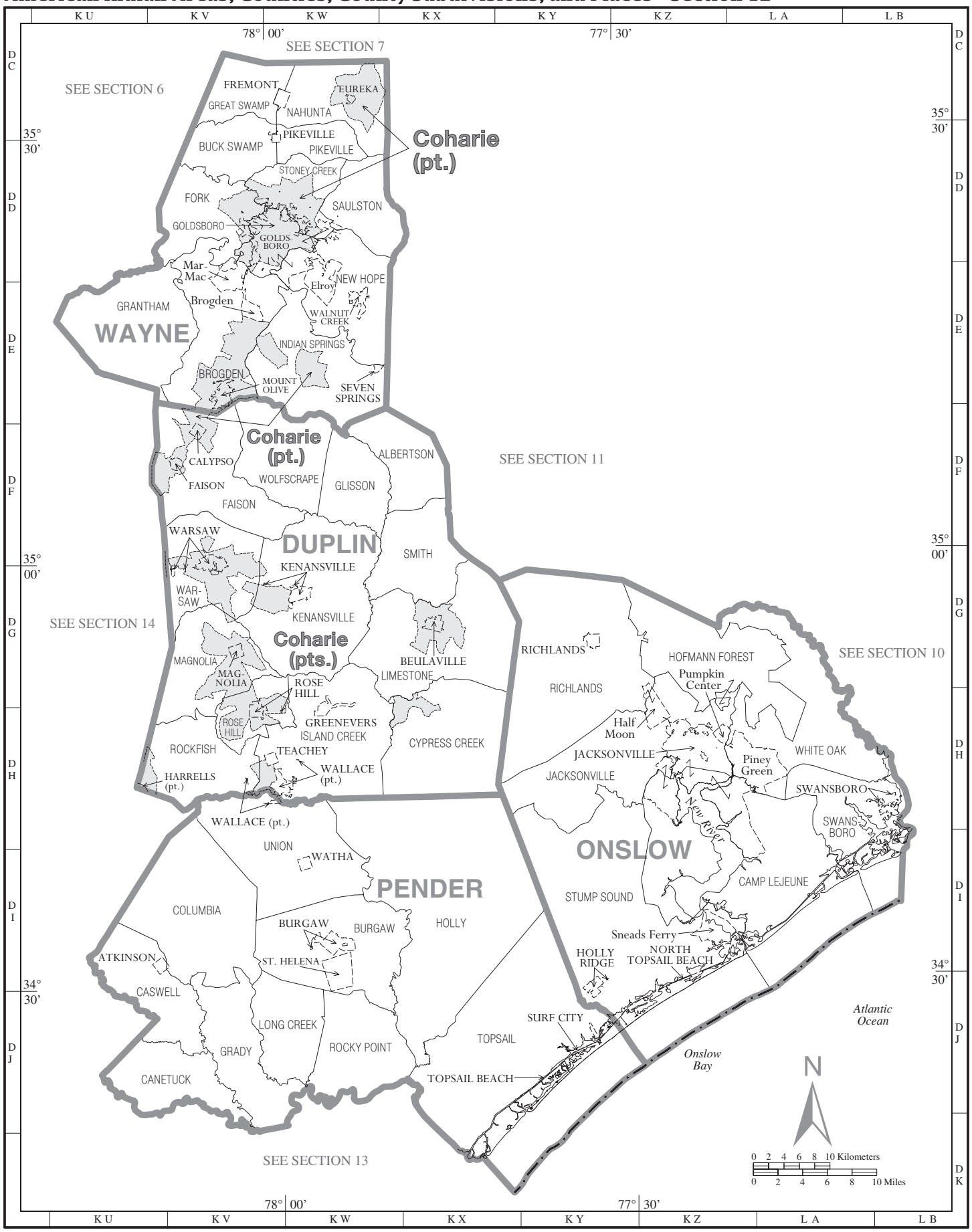

American Indian Areas, Counties, County Subdivisions, and Places – Section 13

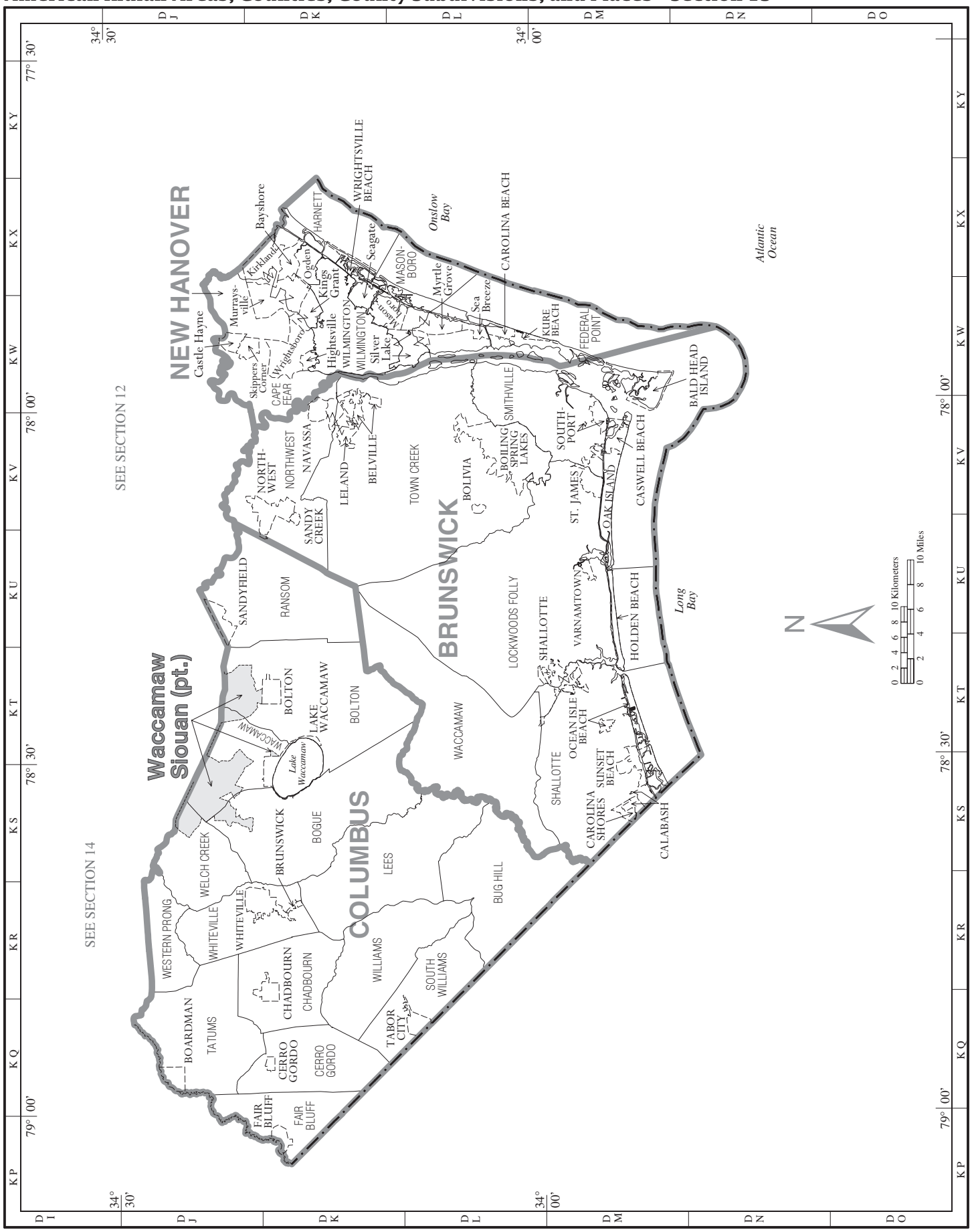

U.S. Census Bureau, Census 2000

American Indian Areas, Counties, County Subdivisions, and Places – Section 14

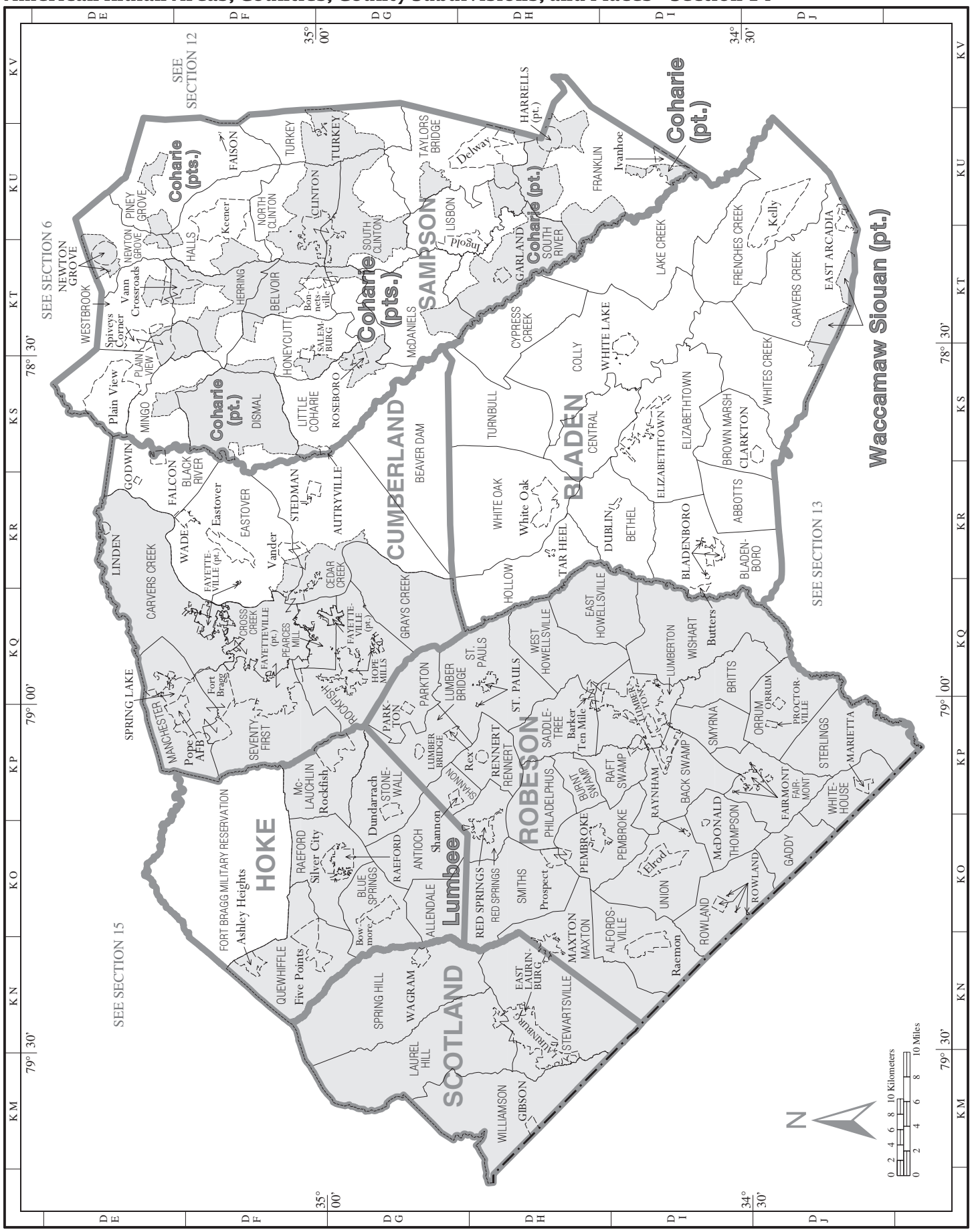

American Indian Areas, Counties, County Subdivisions, and Places – Section 15

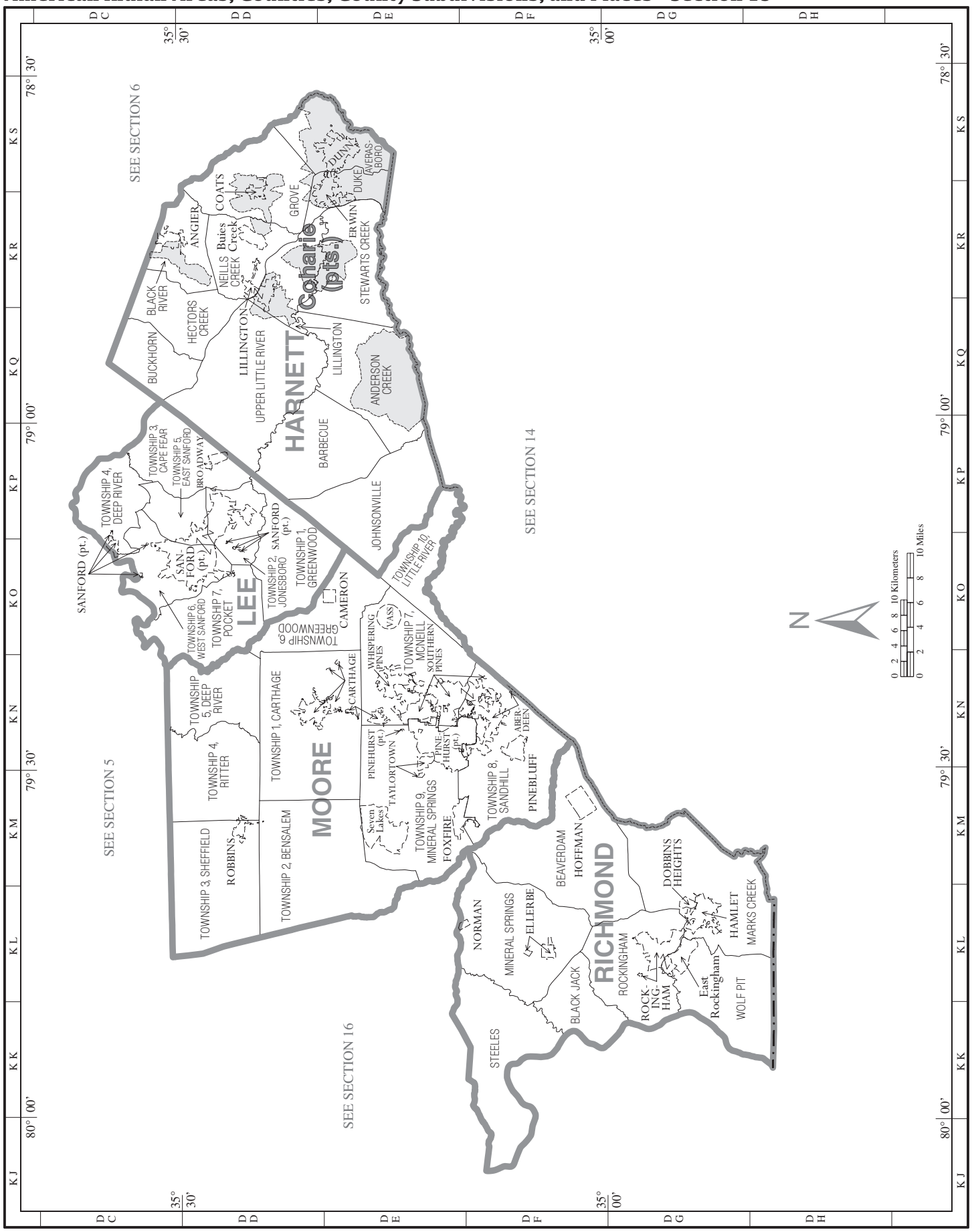

U.S. Census Bureau, Census 2000

American Indian Areas, Counties, County Subdivisions, and Places – Section 16

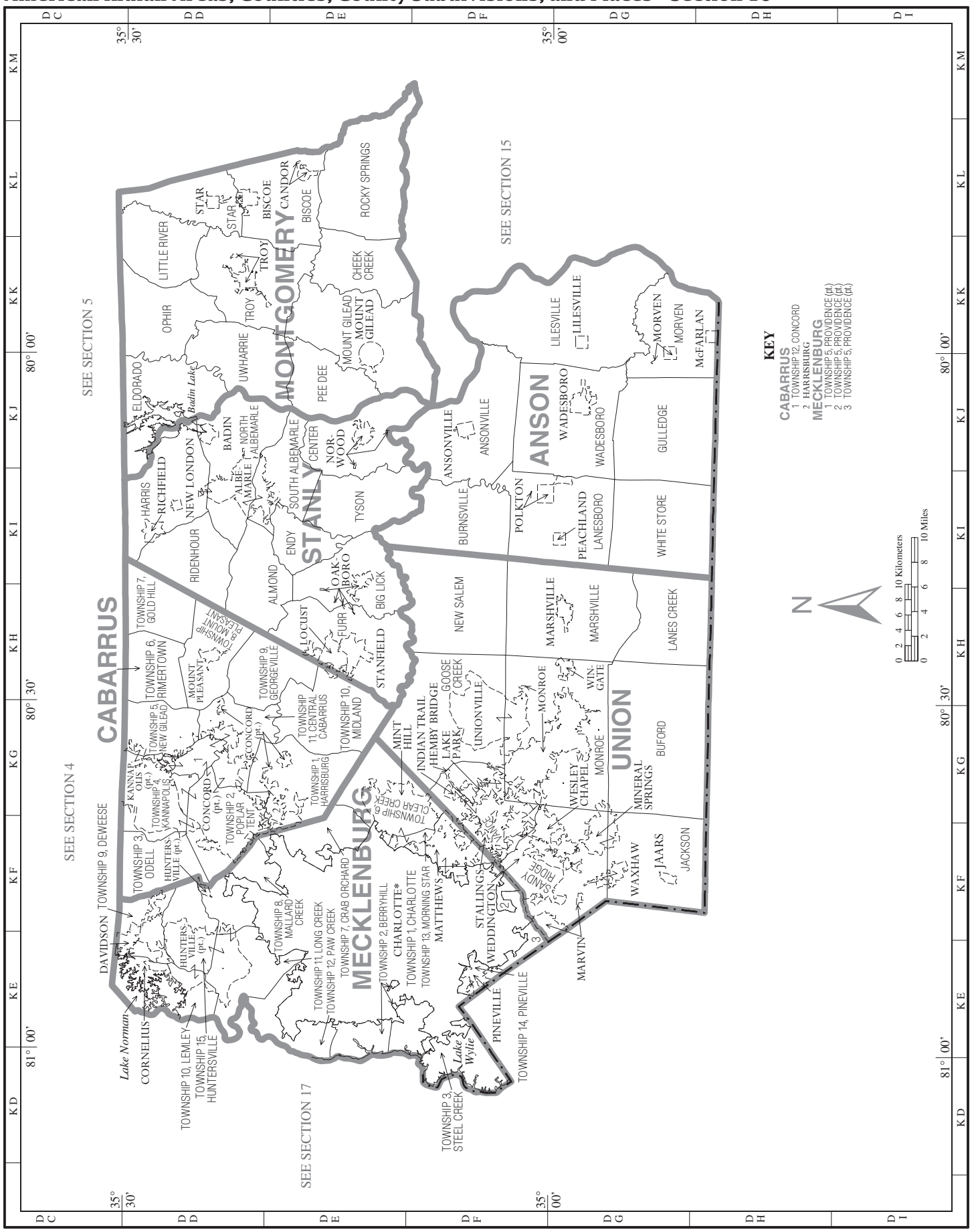

American Indian Areas, Counties, County Subdivisions, and Places – Section 17

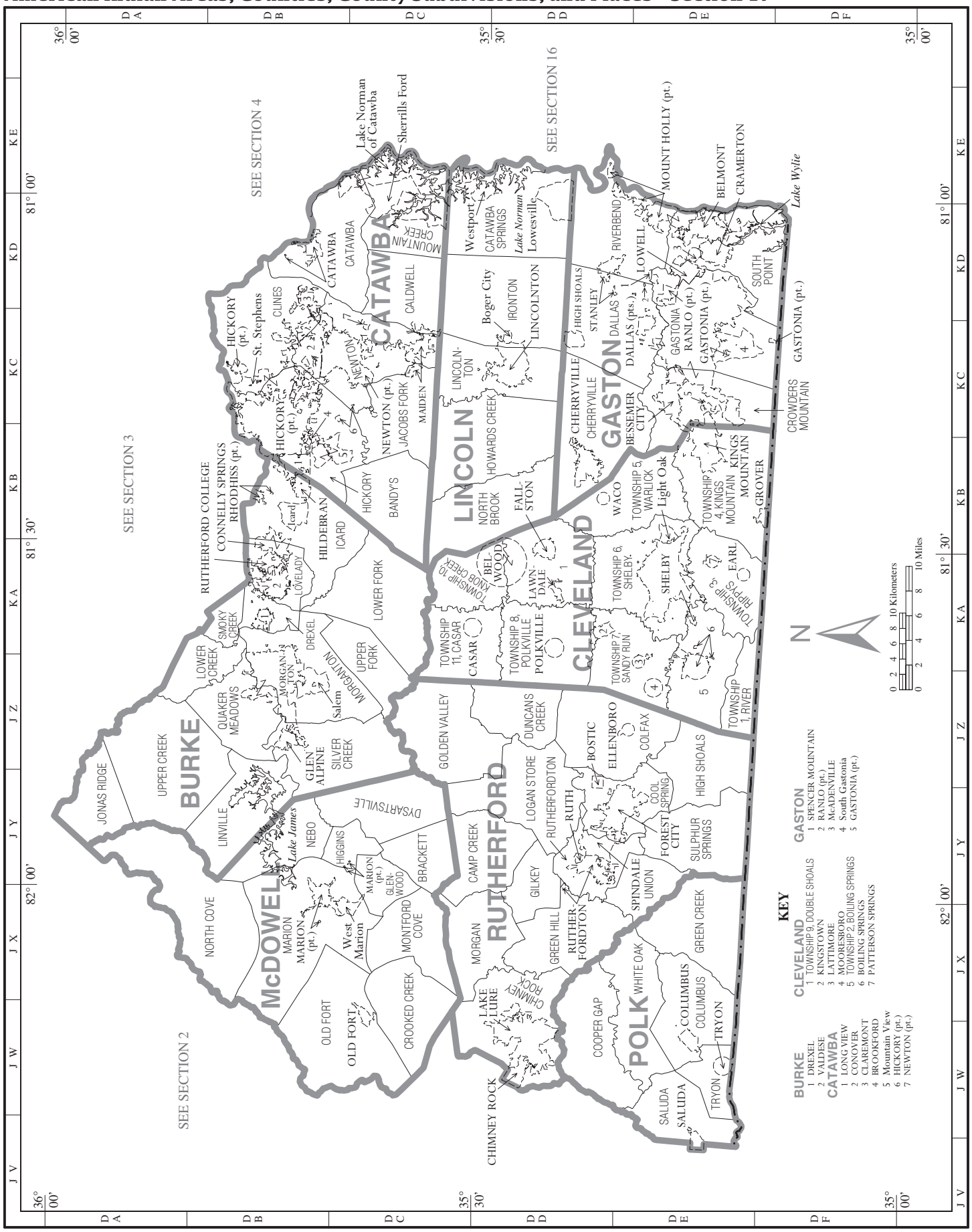

U.S. Census Bureau, Census 2000

American Indian Reservation, Tribal Subdivisions – Eastern Cherokee

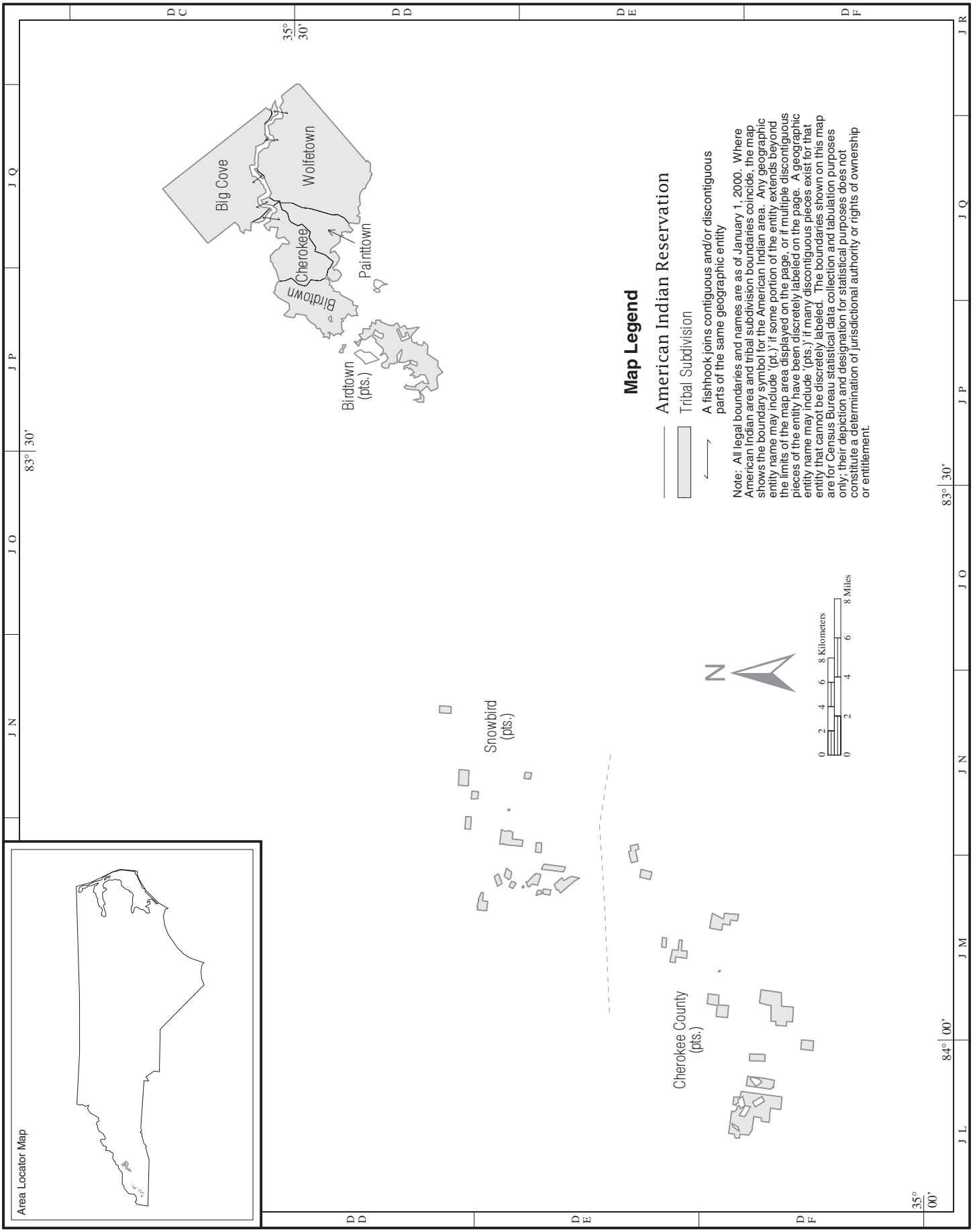

Metropolitan Areas, Counties, and Central Cities

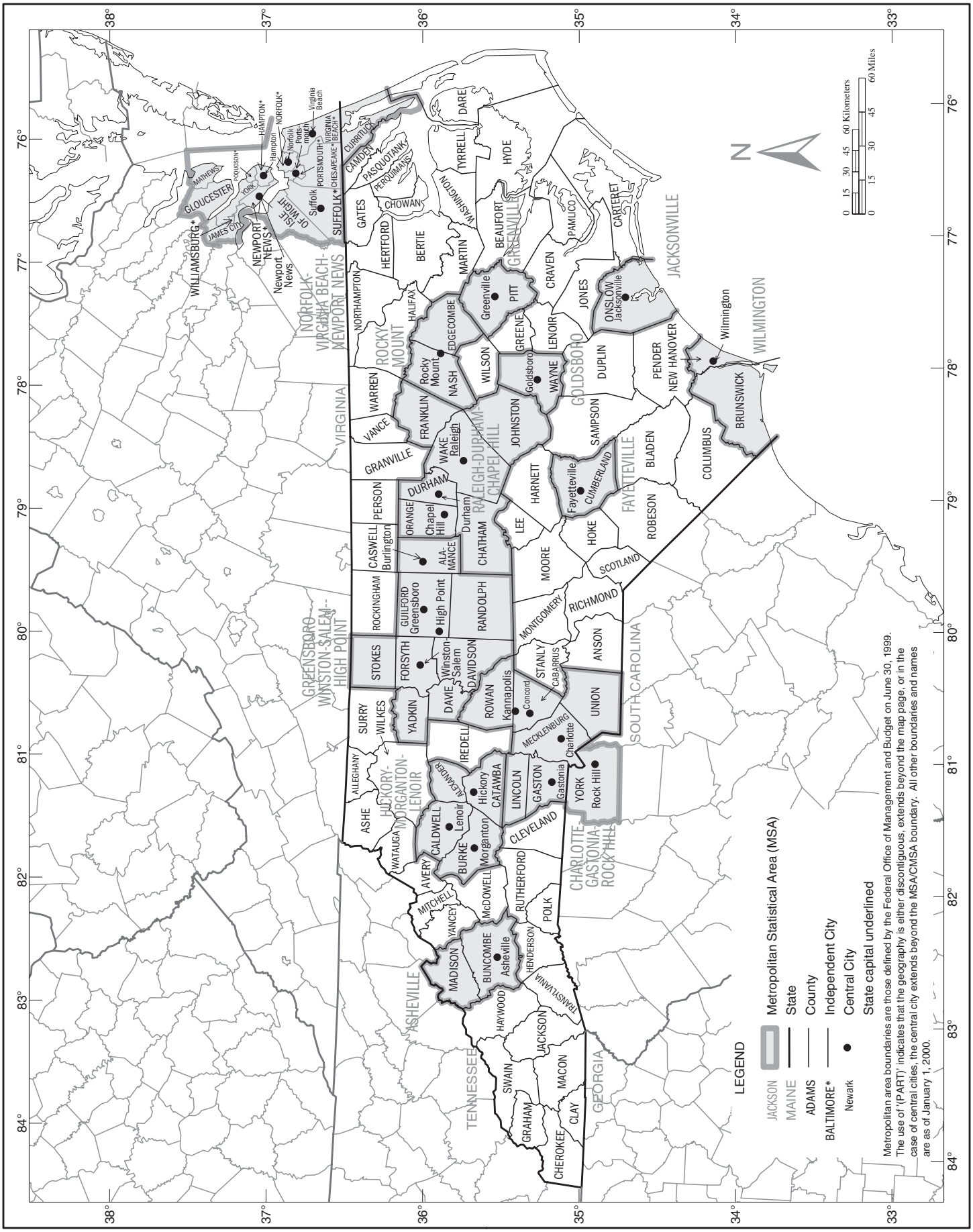

U.S. Census Bureau, Census 2000

Urban Areas

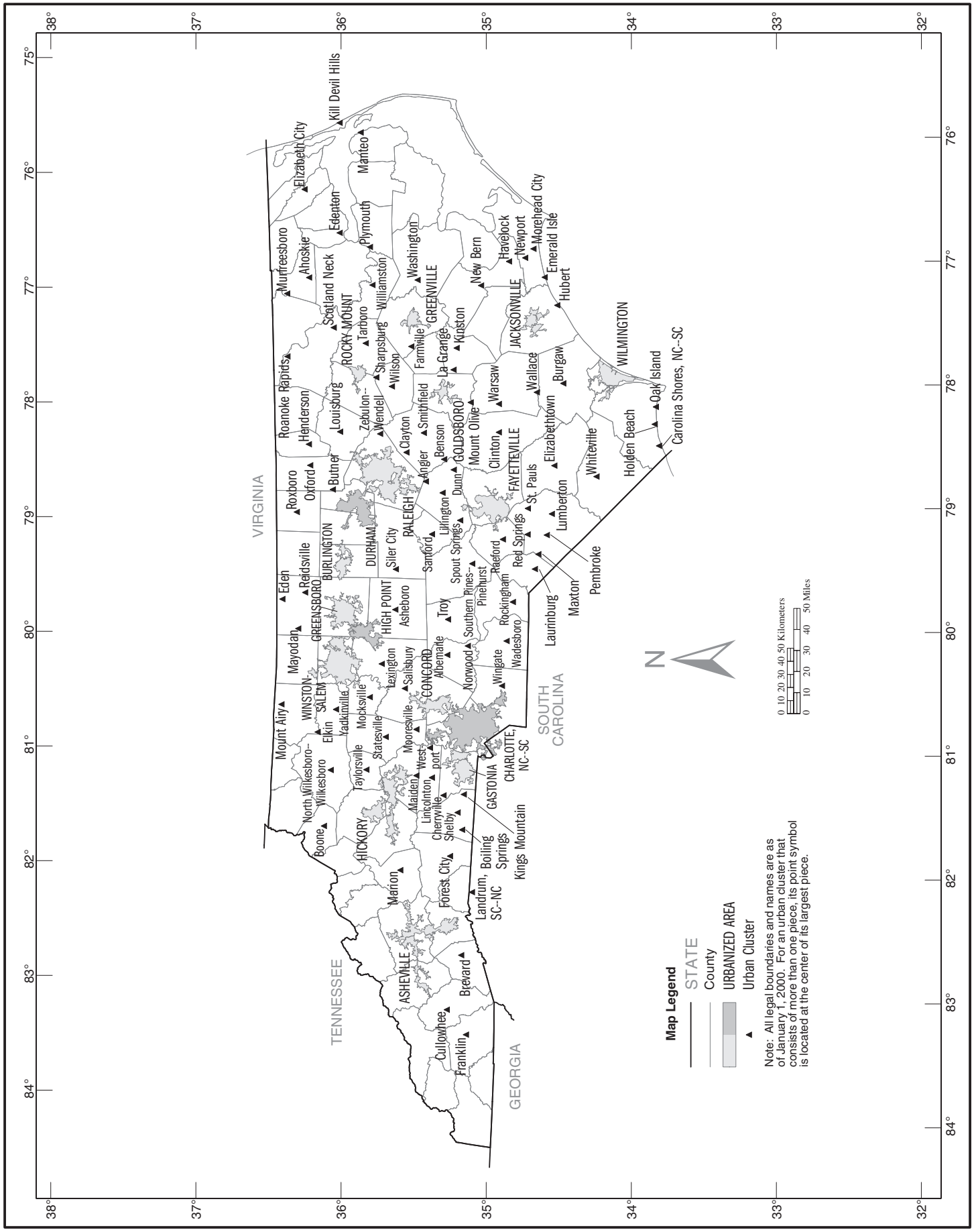
VIRGINIA
TENNESSEE
GEORGIA
SOUTH CAROLINA
Kill Devil Hills
Elizabeth City
Manteo
Edenton
Plymouth
Washington
Murfreesboro
Ahoskie
Scotland Neck
Williamston
New Bern
Havelock
Newport
Morehead City
Emerald Isle
Hubert
ROCKY MOUNT
Tarboro
GREENVILLE
Kinston
JACKSONVILLE
WILMINGTON
Roanoke Rapids
Sharpsburg
Wilson
Farmville
La Grange
Wallace
Burgaw
Oak Island
Carolina Shores, NC--SC
Henderson
Louisburg
Zebulon--
Wendell
Smithfield
Warsaw
Clayton
Benson
GOLDSBORO
Mount Olive
Clinton
Elizabethtown
Holden Beach
Whiteville
Roxboro
Oxford
Butner
Angier
Dunn
FAYETTEVILLE
St. Pauls
Lumberton
Pembroke
Maxton
Laurinburg
Eden
Reidsville
BURLINGTON
DURHAM
Siler City
RALEIGH
Lillington
Spout Springs
Red Springs
Raeford
Sanford
Southern Pines--Pinehurst
Rockingham
Wadesboro
GREENSBORO
HIGH POINT
Asheboro
Troy
Mayodan
Lexington
Salisbury
CONCORD
Albemarle
Norwood
Wingate
WINSTON-SALEM
Mocksville
Mount Airy
Elkin
Yadkinville
Statesville
Mooresville
West-port
CHARLOTTE, NC--SC
North Wilkesboro--Wilkesboro
Taylorsville
Maiden
Lincolnton
GASTONIA
Cherryville
Shelby
Boone
HICKORY
Boiling Springs
Kings Mountain
Marion
Forest City
Landrum, SC--NC
ASHEVILLE
Brevard
Cullowhee
Franklin
N
0 10 20 30 40 50 Kilometers
0 10 20 30 40 50 Miles
Map Legend
STATE
County
URBANIZED AREA
Urban Cluster
Note: All legal boundaries and names are as of January 1, 2000. For an urban cluster that consists of more than one piece, its point symbol is located at the center of its largest piece.