Characteristics of American Indians and Alaska Natives by Tribe and Language: 2000

Part 1

Issued December 2003

PHC-5



U S C E N S U S B U R E A U

Helping You Make Informed Decisions

U.S. Department of Commerce
Economics and Statistics Administration
U.S. CENSUS BUREAU

United States Census 2000

Characteristics of American Indians and Alaska Natives by Tribe and Language: 2000

Part 1

Issued December 2003

PHC-5



U.S. Department of Commerce
Donald L. Evans,
Secretary

Samuel W. Bodman,
Deputy Secretary

Economics and Statistics Administration
Kathleen B. Cooper,
Under Secretary for
Economic Affairs

U.S. CENSUS BUREAU
Charles Louis Kincannon,
Director

SUGGESTED CITATION

U.S. Census Bureau,
2000 Census of
Population and Housing,
Characteristics of American Indians and Alaska Natives by Tribe and Language: 2000
PHC-5
Washington, DC,
2003

ECONOMICS
AND STATISTICS
ADMINISTRATION

Economics and Statistics Administration

Kathleen B. Cooper,
Under Secretary
for Economic Affairs

U.S. CENSUS BUREAU

Charles Louis Kincannon,
Director

Hermann Habermann,
Deputy Director and
Chief Operating Officer

Vacant,
Principal Associate Director
and Chief Financial Officer

Vacant,
Principal Associate
Director for Programs

Preston Jay Waite,
Associate Director
for Decennial Census

Nancy M. Gordon,
Associate Director
for Demographic Programs

Cynthia Z.F. Clark,
Associate Director
for Methodology and
Standards

Marvin D. Raines,
Associate Director
for Field Operations

Arnold A. Jackson,
Assistant Director
for Decennial Census

For sale by Superintendent of Documents, U.S. Government Printing Office
Internet: bookstore.gpo.gov; Phone: toll-free 1-866-512-1800; DC area 202-512-1800; Fax: 202-512-2250; Mail: Stop SSOP
Washington, DC 20402-0001

CONTENTS

List of Statistical Tables v
How to Use This Census Report I–1
Table Finding Guide II–1
User Notes III–1
Statistical Tables (For a detailed list of statistical tables, see page v) 1

Appendixes

A Geographic Terms and Concepts A–1
B Definitions of Subject Characteristics B–1
C Data Collection and Processing Procedures C–1
D Questionnaire D–1
E Data Products and User Assistance E–1
F Maps F–1
G Accuracy of the Data G–1
H American Indian and Alaska Native Tribal Detailed Classification List . H–1
I Acknowledgments I–1

LIST OF STATISTICAL TABLES

Table no.	Title	Page
1.	**American Indian and Alaska Native Languages Spoken at Home by American Indians and Alaska Natives 5 Years and Over: 2000** . . . . . United States, Region, Division, State	1
2.	**American Indian and Alaska Native Languages Spoken at Home by American Indians and Alaska Natives 5 Years and Over by Sex and Age: 2000** . . . . . United States	10
3.	**Age and Sex for Selected American Indian and Alaska Native Tribes (One Tribe Reported): 2000** . . . . . United States	12
4.	**Households and Families With an American Indian and Alaska Native Householder for Selected American Indian and Alaska Native Tribes (One Tribe Reported): 2000**. . . . . United States	26
5.	**Household Relationship and Group Quarters Population for Selected American Indian and Alaska Native Tribes (One Tribe Reported): 2000**. . . . . United States	33
6.	**Place of Birth, Residence in 1995, and Language for Selected American Indian and Alaska Native Tribes (One Tribe Reported): 2000** . . . . . United States	40
7.	**Education and Veteran Status for Selected American Indian and Alaska Native Tribes (One Tribe Reported): 2000**. . . . . United States	47
8.	**Disability Status for Selected American Indian and Alaska Native Tribes (One Tribe Reported): 2000** . . . . . United States	54
9.	**Employment Status and Journey to Work for Selected American Indian and Alaska Native Tribes (One Tribe Reported): 2000** . . . . . United States	61
10.	**Work Status and Income in 1999 for Selected American Indian and Alaska Native Tribes (One Tribe Reported): 2000** . . . . . United States	68
11.	**Earnings in 1999 of Full-Time, Year-Round Workers, by Sex for Selected American Indian and Alaska Native Tribes (One Tribe Reported): 2000**. . . . . United States	75
12.	**Income in 1999 of Households With an American Indian and Alaska Native Householder for Selected American Indian and Alaska Native Tribes (One Tribe Reported): 2000**. . . . . United States	82

13. **Poverty Status in 1999 for Selected American Indian and Alaska Native Tribes (One Tribe Reported): 2000** 89
United States

14. **Units in Structure of Housing Units With an American Indian and Alaska Native Householder for Selected American Indian and Alaska Native Tribes (One Tribe Reported): 2000** 96
United States

15. **Physical Housing Characteristics of Housing Units With an American Indian and Alaska Native Householder for Selected American Indian and Alaska Native Tribes (One Tribe Reported): 2000**. 103
United States

16. **Fuels and Equipment Characteristics of Housing Units With an American Indian and Alaska Native Householder for Selected American Indian and Alaska Native Tribes (One Tribe Reported): 2000**. 110
United States

17. **Owner and Renter Household Characteristics of Housing Units With an American Indian and Alaska Native Householder for Selected American Indian and Alaska Native Tribes (One Tribe Reported): 2000** 117
United States

18. **Home Value of Housing Units With an American Indian and Alaska Native Householder for Selected American Indian and Alaska Native Tribes (One Tribe Reported): 2000**. 124
United States

19. **Selected Monthly Owner Costs of Housing Units With an American Indian and Alaska Native Householder for Selected American Indian and Alaska Native Tribes (One Tribe Reported): 2000**. 131
United States

20. **Gross Rent of Housing Units With an American Indian and Alaska Native Householder for Selected American Indian and Alaska Native Tribes (One Tribe Reported): 2000**. 138
United States

21. **Mortgage and Rental Cost Characteristics of Housing Units With an American Indian and Alaska Native Householder for Selected American Indian and Alaska Native Tribes (One Tribe Reported): 2000**. 145
United States

22. **Age and Sex for Selected American Indian and Alaska Native Tribes (One Tribe Reported): 2000** 152
Region, Division

23. **Households and Families With an American Indian and Alaska Native Householder for Selected American Indian and Alaska Native Tribes (One Tribe Reported): 2000**. 192
Region, Division

24. **Household Relationship and Group Quarters Population for Selected American Indian and Alaska Native Tribes (One Tribe Reported): 2000**. 212
Region, Division

25. **Place of Birth, Residence in 1995, and Language for Selected American Indian and Alaska Native Tribes (One Tribe Reported): 2000** 232
Region, Division

26. **Education and Veteran Status for Selected American Indian and Alaska Native Tribes (One Tribe Reported): 2000** 253
Region, Division

27. **Disability Status for Selected American Indian and Alaska Native Tribes (One Tribe Reported): 2000** 273
Region, Division

28. **Employment Status and Journey to Work for Selected American Indian and Alaska Native Tribes (One Tribe Reported): 2000** 293
Region, Division

29. **Work Status and Income in 1999 for Selected American Indian and Alaska Native Tribes (One Tribe Reported): 2000** 315
Region, Division

30. **Earnings in 1999 of Full-Time, Year-Round Workers, by Sex for Selected American Indian and Alaska Native Tribes (One Tribe Reported): 2000** 335
Region, Division

31. **Income in 1999 of Households With an American Indian and Alaska Native Householder for Selected American Indian and Alaska Native Tribes (One Tribe Reported): 2000** 355
Region, Division

32. **Poverty Status in 1999 for Selected American Indian and Alaska Native Tribes (One Tribe Reported): 2000** 375
Region, Division

33. **Units in Structure of Housing Units With an American Indian and Alaska Native Householder for Selected American Indian and Alaska Native Tribes (One Tribe Reported): 2000** 397
Region, Division

34. **Physical Housing Characteristics of Housing Units With an American Indian and Alaska Native Householder for Selected American Indian and Alaska Native Tribes (One Tribe Reported): 2000** 416
Region, Division

35. **Fuels and Equipment Characteristics of Housing Units With an American Indian and Alaska Native Householder for Selected American Indian and Alaska Native Tribes (One Tribe Reported): 2000** 435
Region, Division

36. **Owner and Renter Household Characteristics of Housing Units With an American Indian and Alaska Native Householder for Selected American Indian and Alaska Native Tribes (One Tribe Reported): 2000** 455
Region, Division

37. **Home Value of Housing Units With an American Indian and Alaska Native Householder for Selected American Indian and Alaska Native Tribes (One Tribe Reported): 2000** 475
Region, Division

38. **Selected Monthly Owner Costs of Housing Units With an American Indian and Alaska Native Householder for Selected American Indian and Alaska Native Tribes (One Tribe Reported): 2000** 494
Region, Division

39. **Gross Rent of Housing Units With an American Indian and Alaska Native Householder for Selected American Indian and Alaska Native Tribes (One Tribe Reported): 2000** 513
Region, Division

40. **Mortgage and Rental Cost Characteristics of Housing Units With an American Indian and Alaska Native Householder for Selected American Indian and Alaska Native Tribes (One Tribe Reported): 2000** 532
Region, Division

41. **Age and Sex for Selected American Indian and Alaska Native Tribes (One Tribe Reported): 2000** 554
State

42. **Households and Families With an American Indian and Alaska Native Householder for Selected American Indian and Alaska Native Tribes (One Tribe Reported): 2000** 586
State

43. **Household Relationship and Group Quarters Population for Selected American Indian and Alaska Native Tribes (One Tribe Reported): 2000** 602
State

44. **Place of Birth, Residence in 1995, and Language for Selected American Indian and Alaska Native Tribes (One Tribe Reported): 2000** 618
State

45. **Education and Veteran Status for Selected American Indian and Alaska Native Tribes (One Tribe Reported): 2000** 634
State

46. **Disability Status for Selected American Indian and Alaska Native Tribes (One Tribe Reported): 2000** 650
State

47. **Employment Status and Journey to Work for Selected American Indian and Alaska Native Tribes (One Tribe Reported): 2000** 666
State

48. **Work Status and Income in 1999 for Selected American Indian and Alaska Native Tribes (One Tribe Reported): 2000** 683
State

49. **Earnings in 1999 of Full-Time, Year-Round Workers, by Sex for Selected American Indian and Alaska Native Tribes (One Tribe Reported): 2000** 699
State

50. **Income in 1999 of Households With an American Indian and Alaska Native Householder for Selected American Indian and Alaska Native Tribes (One Tribe Reported): 2000** 715
State

51. **Poverty Status in 1999 for Selected American Indian and Alaska Native Tribes (One Tribe Reported): 2000** 730
State

52. **Units in Structure of Housing Units With an American Indian and Alaska Native Householder for Selected American Indian and Alaska Native Tribes (One Tribe Reported): 2000** 747
State

53. **Physical Housing Characteristics of Housing Units With an American Indian and Alaska Native Householder for Selected American Indian and Alaska Native Tribes (One Tribe Reported): 2000** 762
State

54. **Fuels and Equipment Characteristics of Housing Units With an American Indian and Alaska Native Householder for Selected American Indian and Alaska Native Tribes (One Tribe Reported): 2000** 777
State

55. **Owner and Renter Household Characteristics of Housing Units With an American Indian and Alaska Native Householder for Selected American Indian and Alaska Native Tribes (One Tribe Reported): 2000** 792
State

56. **Home Value of Housing Units With an American Indian and Alaska Native Householder for Selected American Indian and Alaska Native Tribes (One Tribe Reported): 2000** 808
State

57. **Selected Monthly Owner Costs of Housing Units With an American Indian and Alaska Native Householder for Selected American Indian and Alaska Native Tribes (One Tribe Reported): 2000** 823
State

58. **Gross Rent of Housing Units With an American Indian and Alaska Native Householder for Selected American Indian and Alaska Native Tribes (One Tribe Reported): 2000** 838
State

59. **Mortgage and Rental Cost Characteristics of Housing Units With an American Indian and Alaska Native Householder for Selected American Indian and Alaska Native Tribes (One Tribe Reported): 2000** 853
State

60. **Age and Sex for Selected American Indian and Alaska Native Tribes (One Tribe Reported): 2000** 870
Metropolitan Area

61. **Households and Families With an American Indian and Alaska Native Householder for Selected American Indian and Alaska Native Tribes (One Tribe Reported): 2000** 912
Metropolitan Area

62. **Household Relationship and Group Quarters Population for Selected American Indian and Alaska Native Tribes (One Tribe Reported): 2000** 933
Metropolitan Area

63. **Place of Birth, Residence in 1995, and Language for Selected American Indian and Alaska Native Tribes (One Tribe Reported): 2000** 954
Metropolitan Area

64. **Education and Veteran Status for Selected American Indian and Alaska Native Tribes (One Tribe Reported): 2000** 976
Metropolitan Area

65. **Disability Status for Selected American Indian and Alaska Native Tribes (One Tribe Reported): 2000** 997
Metropolitan Area

66. **Employment Status and Journey to Work for Selected American Indian and Alaska Native Tribes (One Tribe Reported): 2000** 1018
Metropolitan Area

67. **Work Status and Income in 1999 for Selected American Indian and Alaska Native Tribes (One Tribe Reported): 2000** 1041
Metropolitan Area

68. **Earnings in 1999 of Full-Time, Year-Round Workers, by Sex for Selected American Indian and Alaska Native Tribes (One Tribe Reported): 2000**. 1062
Metropolitan Area

69. **Income in 1999 of Households With an American Indian and Alaska Native Householder for Selected American Indian and Alaska Native Tribes (One Tribe Reported): 2000**. 1083
Metropolitan Area

70. **Poverty Status in 1999 for Selected American Indian and Alaska Native Tribes (One Tribe Reported): 2000** 1104
Metropolitan Area

71. **Units in Structure of Housing Units With an American Indian and Alaska Native Householder for Selected American Indian and Alaska Native Tribes (One Tribe Reported): 2000** 1127
Metropolitan Area

72. **Physical Housing Characteristics of Housing Units With an American Indian and Alaska Native Householder for Selected American Indian and Alaska Native Tribes (One Tribe Reported): 2000**. 1147
Metropolitan Area

73. **Fuels and Equipment Characteristics of Housing Units With an American Indian and Alaska Native Householder for Selected American Indian and Alaska Native Tribes (One Tribe Reported): 2000**. 1167
Metropolitan Area

74. **Owner and Renter Household Characteristics of Housing Units With an American Indian and Alaska Native Householder for Selected American Indian and Alaska Native Tribes (One Tribe Reported): 2000** 1188
Metropolitan Area

75. **Home Value of Housing Units With an American Indian and Alaska Native Householder for Selected American Indian and Alaska Native Tribes (One Tribe Reported): 2000**. 1209
Metropolitan Area

76. **Selected Monthly Owner Costs of Housing Units With an American Indian and Alaska Native Householder for Selected American Indian and Alaska Native Tribes (One Tribe Reported): 2000**. 1229
Metropolitan Area

77. **Gross Rent of Housing Units With an American Indian and Alaska Native Householder for Selected American Indian and Alaska Native Tribes (One Tribe Reported): 2000**. 1249
Metropolitan Area

78. **Mortgage and Rental Cost Characteristics of Housing Units With an American Indian and Alaska Native Householder for Selected American Indian and Alaska Native Tribes (One Tribe Reported): 2000**. 1269
Metropolitan Area

79. Percent of Population and Housing Units in Sample: 2000 . . 1292
United States, Region, Division, State

80. Percent of Population and Housing Units in Sample: 2000 . . 1293
Metropolitan Area

How to Use This Census Report

CONTENTS

	Page
Introduction	I–1
Classification of American Indian and Alaska Native Tribes	I-2
How to Find Geographic Areas and Subject Matter Data	I–3
How to Use the Statistical Tables	I–3
Graphics	I–5
User Notes	I–5
Appendixes	I–5

INTRODUCTION

Data from Census 2000 are presented in three printed report series:

1. PHC-1, *Summary Population and Housing Characteristics*
2. PHC-2, *Summary Social, Economic, and Housing Characteristics*
3. PHC-3, *Population and Housing Unit Counts*

The data from Census 2000 were derived from a limited number of basic questions asked of the entire population and about every housing unit (referred to as the 100-percent questions, found on the "short form"), and from additional questions asked of a sample of the population and housing units (referred to as the sample questions, found on the "long form"). Appendix D presents facsimiles of the questionnaire pages used to collect the data included in this report.

The PHC-1, *Summary Population and Housing Characteristics,* report series provides data based on the 100-percent questions. The subjects are age, Hispanic or Latino origin, household relationship, race, sex, tenure (owner- or renter-occupied), and vacancy characteristics. Land area measurements and population density also are provided. This series is similar to the 1990 census CPH-1 series.

The PHC-2, *Summary Social, Economic, and Housing Characteristics,* report series provides sample data based on both the 100-percent and the sample questions. Sample subjects include place of birth; residence in 1995; language; educational attainment and school enrollment; veteran status; disability status; employment status; journey to work; work status, earnings, income, and poverty status in 1999; physical housing characteristics; units in structure; fuel and equipment characteristics; owner and renter household characteristics, such as year owner moved into unit; home value; contract and gross rent; and mortgage and rental cost characteristics. This series is similar to the 1990 census CPH-5 series.

The PHC-3, *Population and Housing Unit Counts,* report series provides Census 2000 and historical comparisons of the 100-percent population and housing unit counts. It provides land and water area measurements, and population density. The user notes section documents geographic changes over the past decade. This series is similar to the 1990 census CPH-2 series.

In each series, there is one report for each state, the District of Columbia, and Puerto Rico, plus a United States summary report. Many tables in the United States summary reports include data for Puerto Rico. See Appendix E for detailed information about additional Census 2000 data products and release media.

CLASSIFICATION OF AMERICAN INDIAN AND ALASKA NATIVE TRIBES

For Census 2000, the listing of American Indian and Alaska Native tribes shown in this report are based on the American Indian and Alaska Native Tribal Detailed Classification List for the 1990 census, which was expanded to include individual Alaska Native villages when provided as a written response to the question on race (see Appendix H). The list was updated based on a December 1997 Federal Register Notice, entitled "*Indian Entities Recognized and Eligible to Receive Service From the United States Bureau of Indian Affairs," Department of Indian Affairs, issued by the Office of Management and Budget.* The classification list represents all tribes, bands, and clans that had at least 100 people (based on a 100-percent count), and at least 50 unweighted sample cases of the specified American Indian or Alaska Native tribe alone.

Figure I–1.

Table Finding Guide

SUBJECTS BY TYPE OF GEOGRAPHIC AREA AND TABLE NUMBER

Subjects covered in this guide are shown on the left side, and types of geographic areas are shown at the top. For a description of area classifications, see Appendix A. For definitions and explanations of subject characteristics, see Appendix B.

Subject	United States	Region and division	State[1]	Metropolitan area
Population Characteristics				
Age	3	22	41	60
American Indian and Alaska Native language spoken at home	1	1	1	-
American Indian and Alaska Native language spoken at home by age and sex	2	-	-	-
Average family size	4	23	42	61
Average household size	4, 17	23, 36	42, 55	61, 74
Disability status	8	27	46	65
Earnings in 1999	11	30	49	68
Educational attainment	7	26	45	64
Employment status	9	28	47	66
Families and family characteristics	4	23	42	61
Family income in 1999	10	29	48	67
Full-time, year-round workers in 1999	10, 11	29, 30	48, 49	67, 68
Group quarters population	5	24	43	62
Household income in 1999	10, 12	29, 31	48, 50	67, 69
Households and household characteristics	4	23	42	61
Income in 1999	10	29	48	67
Journey to work	9	28	47	66
Language spoken at home and ability to speak English	6	25	44	63
Nonfamily households	4	23	42	61
Nonfamily income in 1999	10	29	48	67
Place of birth	6	25	44	63
Poverty status in 1999	13	32	51	70
Relationship to householder	5	24	43	62
Residence in 1995	6	25	44	63
School enrollment and type of school	7	26	45	64
Sex	3	22	41	60
Veteran status	7	26	45	64
Work status in 1999	10	29	48	67
Housing Characteristics				
Average household size by tenure	17	36	55	74
Bedrooms	15	34	53	72
Gross rent	20	39	58	77
House heating fuel	16	35	54	73
Kitchen facilities	15	34	53	72
Mortgage status	21	40	59	78
Occupancy characteristics	17	36	55	74
Owner cost characteristics	19, 21	38, 40	57, 59	76, 78
Plumbing facilities	15	34	53	72
Rental cost characteristics	21	40	59	78
Rooms	15	34	53	72
Telephone service available	16	35	54	73
Tenure	17	36	55	74
Units in structure	14	33	52	71
Value of home	18	37	56	75
Vehicles available	16	35	54	73
Year householder moved into unit	17	36	55	74
Year structure built	15	34	53	72

[1]States include the District of Columbia but Puerto Rico is not included as a state equivalent in this report and therefore the data are also not included.

The American Indian and Alaska Native Tribal Detailed Classification List is derived from an alphanumeric code list that was used in processing the Census 2000 data on American Indian and Alaska Native tribes. American Indian tribal governments and organizations in the American Indian community reviewed and edited this code list to ensure accuracy, completeness, and consistency.

The information on tribe is based on self-identification without consideration of any designation of federally or state-recognized tribe. Respondents who identified themselves as American Indian or Alaska Native were asked to report their enrolled or principal tribe. Therefore, tribal data in tabulations reflect the written tribal entries reported on the questionnaire. When the enrolled or principal tribe was not reported on the census questionnaire, there was no assignment or allocation of tribe.

Census 2000 data on tribes may differ from other sources such as tribal governments and the Bureau of Indian Affairs. One major reason for the difference is that census data are based on self-identification, while statistics from other sources may be based on people included on tribal membership rolls or people with a certain proportion of Indian blood. Individuals who are on tribal rolls may have reported as some other race in the census. (For more information on American Indian and Alaska Native tribes, see the discussion under "Race" in Appendix B.

Figure I–2.

PARTS OF A STATISTICAL TABLE



Table 6. **Population for Selected Categories of Race: 2000**

[For information on confidentiality protection, nonsampling error, and definitions, see text]

State County Place and [In Selected States] County Subdivision	Selected combinations of two races: White, Black or African American	White, American Indian and Alaska Native	White, Asian	Black or African American, American Indian and Alaska native	Race alone or in combination with one or more other races: White	Black or African American	American Indian and Alaska Native	Asian	Native Hawaiian and Other Pacific Islander	Some other race
The State	**6 356**	**17 066**	**4 772**	**2 326**	**3 190 953**	**1 160 986**	**44 449**	**39 458**	**4 289**	**38 201**
COUNTY										
Autauga County	41	188	77	13	35 580	7 549	410	297	32	223
Baldwin County	155	725	151	37	123 709	14 722	1 614	780	89	1 066
Barbour County	34	56	15	19	15 026	13 550	221	143	41	313
Bibb County	16	55	8	9	16 064	4 651	115	25	4	76
Blount County	34	273	41	10	49 993	664	560	132	24	1 194
Bullock County	10	27	-	11	3 008	8 613	84	40	16	58
Butler County	21	23	7	10	12 558	9 773	84	47	3	26
Calhoun County	195	410	131	40	89 475	21 142	939	555	151	867
Chambers County	36	75	15	25	22 433	14 030	161	101	16	77
Cherokee County	34	95	17	5	22 451	1 381	178	67	22	113
Chilton County	34	137	21	9	34 579	4 259	269	113	15	657
Choctaw County	19	23	2	3	8 832	7 066	53	11	7	28
Clarke County	28	38	9	21	15 685	12 065	128	62	14	65
Clay County	14	72	5	1	11 894	2 250	122	23	8	79
Cleburne County	11	65	10	-	13 485	536	111	33	3	67
Coffee County	108	233	38	45	44 238	9 213	517	539	100	787
Colbert County	98	255	26	25	49 226	9 213	479	169	42	258
Conecuh County	12	32	8	5	7 885	6 160	79	31	4	30
Coosa County	9	46	1	10	7 860	4 187	100	13	4	111
Covington County	27	129	26	5	32 658	4 686	323	95	12	99
Crenshaw County	25	47	4	2	10 189	3 424	105	24	5	39
Cullman County	60	442	55	1	75 743	829	809	224	51	671
Dale County	155	317	174	53	37 404	10 309	721	803	164	869
Dallas County	55	47	9	20	16 665	29 472	138	201	49	145
DeKalb County	48	630	35	7	60 633	1 154	1 208	178	59	2 282
Elmore County	102	286	84	36	51 338	13 814	663	362	52	413
Escambia County	48	255	32	19	25 143	11 922	1 441	140	25	219
Etowah County	172	596	86	33	86 586	15 464	826	569	94	966
Fayette County	20	41	6	2	16 180	2 237	83	37	3	74
Franklin County	39	129	14	-	28 270	1 368	233	64	46	1 551
Geneva County	13	113	15	6	22 611	2 772	316	53	16	186
Greene County	7	5	-	-	1 918	8 032	18	17	8	16
Hale County	21	16	1	13	6 910	10 163	65	47	24	72
Henry County	24	45	18	8	10 813	5 306	90	34	7	183
Houston County	145	296	82	54	65 598	22 119	724	689	63	525
Jackson County	79	854	34	18	50 591	2 125	1 635	179	28	267
Jefferson County	811	1 452	603	4	612 631	262 175	3 556	7 189	511	5 340
Lamar County	11	52	5	4	13 887	5 934	54	14	7	46
Lauderdale County	126	322	51	19	79 390	8 842	983	386	40	457
Lawrence County	53	931	18	18	28 162	4 736	2 839	61	6	148
Lee County	180	349	180	29	86 172	26 388	720	2 165	119	757
Limestone County	112	285	48	16	55 579	6 900	622	302	39	855
Lowndes County	9	4	5	11	3 516	9 929	42	31	13	19
Macon County	38	15	5	51	3 440	20 550	118	129	26	57
Madison County	756	1 978	745	324	200 733	64 636	4 668	6 292	494	2 550
Marengo County	18	34	4	19	10 733	11 712	79	53	15	72
Marion County	32	101	20	6	29 779	1 180	211	101	28	160
Marshall County	130	400	67	6	77 620	1 373	679	290	78	2 920
Mobile County	557	1 292	510	326	250 515	134 861	4 573	6 526	398	2 600
Monroe County	47	85	6	14	14 210	9 819	338	81	9	63
Montgomery County	367	375	411	158	110 684	109 558	1 226	2 931	331	1 243
Morgan County	226	665	73	37	95 696	12 813	1 543	646	118	1 703
Perry County	8	9	2	2	3 694	6 157	24	30	30	27
Pickens County	27	47	9	9	11 810	9 964	85	68	26	65
Pike County	41	162	21	68	18 287	10 988	450	155	34	140
Randolph County	29	66	7	2	17 223	5 017	117	64	6	100
Russell County	78	154	63	37	28 810	20 525	387	313	110	423
St. Clair County	79	391	217	7	64 650	3 192	1 098	168	40	1 242
Shelby County	137	391	217	15	126 620	10 796	668	1 757	83	1 242
Talladega County	18	9	1	22	14 673	10 887	45	29	17	34
Tallapoosa County	149	188	48	31	54 317	25 578	427	247	69	324
Tuscaloosa County	51	86	6	11	30 654	10 610	223	103	24	108
Walker County	209	434	163	73	113 445	49 780	957	1 624	172	1 246
Washington County	73	239	47	10	65 756	4 467	492	206	28	438
Wilcox County	17	89	11	5	11 695	4 906	1 399	37	16	18
Winston County	4	8	1	6	3 639	9 494	34	22	6	16
	11	126	13	-	24 368	110	243	53	17	265
PLACE										
Abbeville city, Henry County	6	2	2	-	1 703	1 203	2	4	-	90
Adamsville city, Jefferson County	8	13	3	6	3 790	1 147	39	11	2	10
Addison town, Winston County	-	1	-	-	720	1	2	1	-	-
Akron town, Hale County	-	-	-	1	95	426	1	2	3	2
Alabaster city, Shelby County	25	62	31	2	19 983	2 287	141	187	12	177
Albertville city, Marshall County	31	64	9	2	15 040	406	143	62	45	1 793
Alexander City city, Tallapoosa County	14	17	3	1	10 637	4 285	39	61	16	50
Alexandria CDP, Calhoun County	9	5	5	-	3 284	371	17	28	5	11
Aliceville city, Pickens County	7	4	-	5	840	1 723	12	11	3	-
Allgood town, Blount County	-	2	-	-	548	2	5	-	-	94
Altoona town	-	9	1	-	949	25	10	1	-	9
Blount County (part)	-	-	-	-	15	-	-	-	-	-
Etowah County (part)	-	9	1	-	934	25	10	1	-	9

16 Alabama — Summary Population and Housing Characteristics, U.S. Census Bureau, Census 2000

HOW TO FIND GEOGRAPHIC AREAS AND SUBJECT MATTER DATA

This report includes a table finding guide to assist the user in locating those statistical tables that contain the desired data. The table finding guide lists alphabetically, by geographic area, the subjects shown in this report. To determine which tables in this report show data for a particular topic, find the subject in the left-hand column of the table finding guide and then look across the columns using the headings at the top for the desired type of geographic area. Figure I–1 is an example of a table finding guide.

The table finding guide does not include cross-classifications of subject-matter items. Additional information to locate data within specific reports is provided in the headnote at the top of the table finding guide and in the footnotes at the bottom of the guide.

HOW TO USE THE STATISTICAL TABLES

Parts of a Statistical Table

The census data included in printed reports are arranged in tables. Each table includes four major parts: (1) heading, (2) boxhead, (3) stub, and (4) data field. A typical census report table is illustrated in Figure I–2.

The heading consists of the table number, title, and headnote. The table number indicates the position of the table within the report, while the title is a brief statement indicating the subjects and time reference of the data presented in the table. The headnote is enclosed in brackets and is located under the title. It contains statements that qualify, explain, or provide information pertaining to the entire table.

The boxhead is under the heading. This portion of the table, which contains the individual column heads or captions, describes the data in each vertical column. In the boxhead of many tables, a spanner appears across and above two or more column heads or across two or more lower spanners. The purpose of a spanner is to classify or qualify items below it or separate the table into identifiable blocks in terms of major aspects of the data.

The stub is located at the left edge of the table. It includes a listing of line or row captions or descriptions. At the top of the stub is the stubhead. The stubhead is considered to be an extension of the table title and usually shows generic geographic area designations and restrictions.

In the stub, several features are used to help the user better understand the contents of the table. Usually, a block of data lines is preceded by a sidehead. The sidehead, similar to a spanner, describes and classifies the stub entries following it. The use of indentation in a stub indicates the relationship of one data line to another. Indented data lines represent subcategories that, in most instances, sum to a total. Occasionally in tables, it is desirable to show one or more single-line subcategories that do not sum to the total.

The data field is that part of the statistical table that contains the data. It extends from the bottom of the boxhead to the bottom of the table and from the right of the stub to the right edge of the page.

Both geographic and subject-matter terms appear in tables. It is important to read the definitions of the terms used in the tables because census terms often are defined in special ways that reflect the manner in which the questions were asked and the data were tabulated. Definitions of geographic terms are provided in Appendix A. Census tables often include derived measures such as medians, means, percentages, and ratios. These and other subject-matter terms are defined in Appendix B.

Symbols and Geographic Abbreviations

The following symbols are used in the tables and explanations of subjects covered in Census 2000 reports:

- A dash "-" represents zero or a derived measure that rounds to less than 0.1.
- (X) means not applicable. In the 1990 and earlier decennial census reports, three dots "..." meant not applicable.
- (NA) means not available.
- The superscript prefix "r" indicates that the count has been revised since the publication of the 1990 census reports, or that the area was erroneously omitted or not shown in the correct geographic relationship in the 1990 census reports. This symbol appears only in the Census 2000 PHC-3, *Population and Housing Unit Counts,* report series.
- A dagger "†" next to the name of a geographic area indicates that there has been a geographic change (for example, an annexation or detachment, a new incorporation, or a name change) since the information was published for the 1990 census for that area. This symbol appears only in the Census 2000 PHC-3, *Population and Housing Unit Counts*, report series. The geographic change information for the entities in a state is shown in the "User Notes" section of the Census 2000 PHC-3 report for that state.
- A plus sign "+" is appended to the lower bound of the highest interval when the median falls in the upper interval of an open-ended distribution. A minus sign "-" is appended to the upper bound of the lowest interval when the median falls in the lowest interval of an open-ended distribution. For more information on medians, see the section on "Derived Measures" in Appendix B.
- A minus sign "-" preceding a figure denotes decrease. The minus sign appears only in the Census 2000 PHC-3, *Population and Housing Unit Counts,* report series.

The following geographic abbreviations and terms may be used in the tables in this report:

- A “(part)” next to the name of a geographic area in a hierarchical presentation indicates that the geographic entity is located only partially in the superior geographic entity. For example, a “(part)” next to a place name in a county subdivision-place hierarchy indicates that the place is located in more than one county subdivision. (Places also may be “split” by county, congressional district, urban/rural, metropolitan area, voting district, and other geographic boundaries, depending on the presentation.) Other geographic entities also can be “split” by a higher level entity. The exception is a tabulation block, which is unique within all geographic entities in census products.
- ANVSA is Alaska Native village statistical area.
- ANRC is Alaska Native Regional Corporation.
- CCD is census county division.
- CDP is census designated place.
- CMSA is consolidated metropolitan statistical area.
- MA is metropolitan area.
- MSA is metropolitan statistical area.
- OTSA is Oklahoma tribal statistical area.
- PMSA is primary metropolitan statistical area.
- SDAISA is state designated American Indian statistical area.
- TDSA is tribal designated statistical area.
- UT is unorganized territory.

GRAPHICS

Charts, statistical maps, and other graphic summaries are included in some Census 2000 reports.

USER NOTES

User notes include corrections, errata, and related explanatory information. This section appears directly before the statistical tables in census reports. It presents information about unique characteristics of the report and changes or corrections made too late to be reflected in the text or tables themselves. However, sometimes this information becomes available too late to be reflected even in the user notes. Census 2000 user updates are available on the Census Bureau’s Internet site at www.census.gov/main/www/cen2000.html. To receive notification of user notes, subscribe to the Census Product Update (http://www.census.gov/mp/www/cpu.html), a biweekly e-mail newsletter available from the Customer Services Center of the Marketing Services Office at the U.S. Census Bureau, or contact the Customer Services Center directly on 301-763-INFO (4636) or at webmaster@census.gov.

APPENDIXES

Appendix A, Geographic Terms and Concepts. Provides definitions of the types of geographic areas and related information used in census products.

Appendix B, Definitions of Subject Characteristics. Contains definitions for the subject-matter terms used in census products, including explanations of derived measures, limitations of the data, and comparability with previous censuses. The subjects are listed alphabetically. Population characteristics are defined first, followed by the definitions of the housing subjects.

Appendix C, Collection and Processing Procedures. Explains the enumeration and residence rules used in counting the population and housing units in the United States and Puerto Rico. It also describes the major components of the operational plan for Census 2000, and includes a glossary of terms.

Appendix D, Questionnaire Facsimile. Presents a facsimile of the Census 2000 questionnaire used to collect the data in this report.

Appendix E, Data Products and User Assistance. Summarizes the Census 2000 data products by describing the information available in printed reports and through electronic media such as CD-ROM, DVD, and the Internet. It also describes Census 2000 maps and other geographic products, reference materials, and sources of assistance.

Appendix F, Maps. Provides information about maps.

Appendix G, Accuracy of the Data. Provides information on confidentiality of the data, imputation of housing unit status and population counts, sources of errors in the data, and editing of unacceptable data.

Appendix H, American Indian and Alaska Native Tribal Detailed Classification List. Contains the classification list, which includes the tribes shown in this report.

Appendix I, Acknowledgments. Lists many of the U.S. Census Bureau staff who participated in the various activities of Census 2000.

Table Finding Guide

SUBJECTS BY TYPE OF GEOGRAPHIC AREA AND TABLE NUMBER

Subjects covered in this guide are shown on the left side, and types of geographic areas are shown at the top. For a description of area classifications, see Appendix A. For definitions and explanations of subject characteristics, see Appendix B.

Subject	United States	Region and division	State[1]	Metropolitan area
Population Characteristics				
Age	3	22	41	60
American Indian and Alaska Native language spoken at home	1	1	1	-
American Indian and Alaska Native language spoken at home by age and sex	2	-	-	-
Average family size	4	23	42	61
Average household size	4, 17	23, 36	42, 55	61, 74
Disability status	8	27	46	65
Earnings in 1999	11	30	49	68
Educational attainment	7	26	45	64
Employment status	9	28	47	66
Families and family characteristics	4	23	42	61
Family income in 1999	10	29	48	67
Full-time, year-round workers in 1999	10, 11	29, 30	48, 49	67, 68
Group quarters population	5	24	43	62
Household income in 1999	10, 12	29, 31	48, 50	67, 69
Households and household characteristics	4	23	42	61
Income in 1999	10	29	48	67
Journey to work	9	28	47	66
Language spoken at home and ability to speak English	6	25	44	63
Nonfamily households	4	23	42	61
Nonfamily income in 1999	10	29	48	67
Place of birth	6	25	44	63
Poverty status in 1999	13	32	51	70
Relationship to householder	5	24	43	62
Residence in 1995	6	25	44	63
School enrollment and type of school	7	26	45	64
Sex	3	22	41	60
Veteran status	7	26	45	64
Work status in 1999	10	29	48	67
Housing Characteristics				
Average household size by tenure	17	36	55	74
Bedrooms	15	34	53	72
Gross rent	20	39	58	77
House heating fuel	16	35	54	73
Kitchen facilities	15	34	53	72
Mortgage status	21	40	59	78
Occupancy characteristics	17	36	55	74
Owner cost characteristics	19, 21	38, 40	57, 59	76, 78
Plumbing facilities	15	34	53	72
Rental cost characteristics	21	40	59	78
Rooms	15	34	53	72
Telephone service available	16	35	54	73
Tenure	17	36	55	74
Units in structure	14	33	52	71
Value of home	18	37	56	75
Vehicles available	16	35	54	73
Year householder moved into unit	17	36	55	74
Year structure built	15	34	53	72

[1]States include the District of Columbia but Puerto Rico is not included as a state equivalent in this report and therefore the data are also not included.

User Notes

Additional information concerning this Census 2000 product and its source file, American Indian and Alaska Native Summary File, may become available after this report is published. This information, called Notes and Errata, is available in portable document format (PDF) on the U.S. Census Bureau's Internet site at http://www.census.gov/main/www/cen2000.html. To receive notification of user notes, subscribe to the Census Product Update (http://www.census.gov/mp/www/cpu.html), a biweekly e-mail newsletter available from the Customer Services Center of the Marketing Services Office at the U.S. Census Bureau, or contact the Customer Services Center directly on 301-763-INFO (4636) or at webmaster@census.gov.

ADDITIONAL DEFINITIONS AND EXPLANATIONS OF THE DATA

Data Note 1

The user should note that there are limitations to many of these data. Please refer to the text provided with this report for further explanations on the limitations of the data.

Data Note 2

The Census Bureau is aware there may be a problem in the Census 2000 employment status data for people enumerated in group quarters. The problem may cause the labor force data for places, particularly those with high concentrations of people in group quarters (such as college towns with large dormitory populations) to overstate the number in the labor force, the number unemployed, and the percent unemployed, and to understate the number of employed. For more information, see the Census 2000 Notes and Errata document at the following Census Bureau Internet site: http://www.census.gov/prod/cen2000/notes/errata.pdf.

Data Note 3

Estimated population and housing unit totals based on tabulations from only the sample questionnaires (sample tabulations) may differ from the official counts as tabulated from every census questionnaire (100-percent tabulations). Such differences result, in part, because the sample tabulations are based on information from a sample of households rather than from all households (sampling error). Differences also can occur because the interview situation (length of questionnaire, effect of the interviewer, etc.) and the processing rules differ between the 100-percent and sample tabulations. These types of differences are referred to as nonsampling error. (For more information, see Appendix G.)

The 100-percent data are the official counts and should be used as the source of information on population and housing items collected on the 100-percent questionnaire, such as age, race, Hispanic or Latino origin, and tenure. This is especially appropriate when the primary focus is on counts of the population or housing units for small areas. For estimates of the number of people and housing units by characteristics asked only on a sample basis (such as education, labor force status, income in 1999, or year structure built), the sample estimates should be used within the context of the error associated with them.

Additional information on comparing sample estimates with corresponding 100-percent values is available on the Census Bureau's Internet site at http://www.census.gov/Press-Release/www/2002/sf3compnote.html.

Table 1. American Indian and Alaska Native Languages Spoken at Home by American Indians and Alaska Natives 5 Years and Over: 2000

[Data based on a sample (except Tables 79 and 80). For information on confidentiality protection, coverage, sampling error, and nonsampling error, see Appendix G. Data are shown if respondents reported as American Indian or Alaska Native only **and** met the specified threshold. For more information, see "How to Use This Census Report"]

United States Region Division State	American Indian and Alaska Native languages	American Indian languages													
		Algonquian languages													
		Total	Algonquian	Arapaho	Blackfoot	Cheyenne	Cree	Delaware	Fox	French Cree	Kickapoo	Menomini	Miami	Micmac	Ojibwa
United States	**353 340**	**18 147**	**212**	**1 122**	**1 356**	**2 075**	**1 102**	**175**	**702**	**177**	**795**	**649**	**5**	**288**	**6 919**
Northeast Region	**5 647**	**1 575**	**127**	**10**	**9**	**25**	**17**	**73**	**–**	**–**	**–**	**–**	**–**	**241**	**69**
New England Division	**1 939**	**1 289**	**82**	**–**	**9**	**2**	**17**	**–**	**–**	**–**	**–**	**–**	**–**	**199**	**11**
Maine	1 078	968	10	–	–	–	–	–	–	–	–	–	–	80	–
New Hampshire	145	48	–	–	–	2	–	–	–	–	–	–	–	31	5
Vermont	80	52	–	–	–	–	5	–	–	–	–	–	–	2	6
Massachusetts	447	109	18	–	–	–	7	–	–	–	–	–	–	84	–
Rhode Island	97	78	36	–	–	–	–	–	–	–	–	–	–	–	–
Connecticut	92	34	18	–	9	–	5	–	–	–	–	–	–	2	–
Middle Atlantic Division	**3 708**	**286**	**45**	**10**	**–**	**23**	**–**	**73**	**–**	**–**	**–**	**–**	**–**	**42**	**58**
New York	2 718	117	6	10	–	7	–	10	–	–	–	–	–	42	35
New Jersey	265	30	16	–	–	–	–	3	–	–	–	–	–	–	11
Pennsylvania	725	139	23	–	–	16	–	60	–	–	–	–	–	–	12
Midwest Region	**29 883**	**8 873**	**26**	**28**	**51**	**56**	**228**	**34**	**591**	**168**	**36**	**572**	**5**	**4**	**6 123**
East North Central Division	**7 519**	**3 539**	**15**	**–**	**40**	**26**	**13**	**12**	**24**	**–**	**–**	**551**	**5**	**4**	**2 078**
Ohio	763	148	–	–	37	–	–	12	–	–	–	–	–	–	29
Indiana	517	87	–	–	–	6	–	–	–	–	–	–	–	–	31
Illinois	544	90	–	–	–	–	9	–	9	–	–	16	5	–	37
Michigan	2 049	1 315	5	–	3	10	4	–	–	–	–	–	–	–	858
Wisconsin	3 646	1 899	10	–	–	10	–	–	15	–	–	535	–	4	1 123
West North Central Division	**22 364**	**5 334**	**11**	**28**	**11**	**30**	**215**	**22**	**567**	**168**	**36**	**21**	**–**	**–**	**4 045**
Minnesota	4 931	3 822	11	12	–	1	49	–	2	–	–	17	–	–	3 704
Iowa	941	559	–	5	–	–	–	–	545	–	–	–	–	–	9
Missouri	772	76	–	–	6	9	–	–	1	–	–	–	–	–	56
North Dakota	2 474	578	–	–	–	–	143	–	–	168	–	–	–	–	267
South Dakota	10 910	42	–	11	5	8	5	–	–	–	–	4	–	–	9
Nebraska	1 232	30	–	–	–	6	–	–	7	–	–	–	–	–	–
Kansas	1 104	227	–	–	–	6	18	22	12	–	36	–	–	–	–
South Region	**34 181**	**2 208**	**24**	**81**	**80**	**539**	**27**	**48**	**93**	**–**	**747**	**68**	**–**	**41**	**237**
South Atlantic Division	**5 967**	**335**	**24**	**7**	**46**	**15**	**5**	**–**	**–**	**–**	**–**	**9**	**–**	**41**	**122**
Delaware	27	–	–	–	–	–	–	–	–	–	–	–	–	–	–
Maryland	290	12	–	–	–	–	–	–	–	–	–	–	–	–	12
District of Columbia	46	–	–	–	–	–	–	–	–	–	–	–	–	–	–
Virginia	605	16	8	–	–	–	–	–	–	–	–	–	–	–	–
West Virginia	133	49	–	–	–	–	–	–	–	–	–	–	–	–	–
North Carolina	1 888	68	16	–	–	15	–	–	–	–	–	9	–	–	28
South Carolina	183	–	–	–	–	–	–	–	–	–	–	–	–	–	–
Georgia	679	40	–	7	6	–	5	–	–	–	–	–	–	22	–
Florida	2 116	150	–	–	40	–	–	–	–	–	–	–	–	19	82
East South Central Division	**6 639**	**98**	**–**	**–**	**22**	**–**	**7**	**–**	**–**	**–**	**–**	**28**	**–**	**–**	**41**
Kentucky	335	30	–	–	16	–	7	–	–	–	–	–	–	–	7
Tennessee	559	64	–	–	6	–	–	–	–	–	–	24	–	–	34
Alabama	505	4	–	–	–	–	–	–	–	–	–	4	–	–	–
Mississippi	5 240	–	–	–	–	–	–	–	–	–	–	–	–	–	–
West South Central Division	**21 575**	**1 775**	**–**	**74**	**12**	**524**	**15**	**48**	**93**	**–**	**747**	**31**	**–**	**–**	**74**
Arkansas	554	–	–	–	–	–	–	–	–	–	–	–	–	–	–
Louisiana	509	11	–	–	2	–	–	–	–	–	–	–	–	–	9
Oklahoma	17 294	1 217	–	61	–	496	8	39	80	–	323	31	–	–	38
Texas	3 218	547	–	13	10	28	7	9	13	–	424	–	–	–	27
West Region	**283 629**	**5 491**	**35**	**1 003**	**1 216**	**1 455**	**830**	**20**	**18**	**9**	**12**	**9**	**–**	**2**	**490**
Mountain Division	**242 038**	**4 573**	**10**	**988**	**1 087**	**1 368**	**739**	**13**	**18**	**–**	**4**	**9**	**–**	**–**	**225**
Montana	8 965	3 112	–	53	1 014	1 170	718	–	–	–	–	–	–	–	88
Idaho	2 116	76	–	–	10	24	3	–	–	–	–	–	–	–	39
Wyoming	1 790	989	–	909	–	51	9	–	–	–	–	–	–	–	11
Colorado	4 646	106	–	8	9	50	–	8	4	–	–	–	–	–	20
New Mexico	93 940	122	10	12	21	66	–	–	–	–	–	–	–	–	13
Arizona	117 512	83	–	6	4	5	5	–	14	–	4	–	–	–	30
Utah	10 260	8	–	–	–	2	4	–	–	–	–	–	–	–	2
Nevada	2 809	77	–	–	29	–	–	5	–	–	–	9	–	–	22
Pacific Division	**41 591**	**918**	**25**	**15**	**129**	**87**	**91**	**7**	**–**	**9**	**8**	**–**	**–**	**2**	**265**
Washington	3 761	239	–	11	44	41	64	–	–	–	–	–	–	–	67
Oregon	1 633	92	–	–	27	3	3	7	–	–	–	–	–	–	31
California	7 562	543	25	4	52	43	17	–	–	9	8	–	–	–	157
Alaska	28 481	37	–	–	6	–	7	–	–	–	–	–	–	–	10
Hawaii	154	7	–	–	–	–	–	–	–	–	–	–	–	2	–

Table 1. **American Indian and Alaska Native Languages Spoken at Home by American Indians and Alaska Natives 5 Years and Over: 2000**—Con.

[Data based on a sample (except Tables 79 and 80). For information on confidentiality protection, coverage, sampling error, and nonsampling error, see Appendix G. Data are shown if respondents reported as American Indian or Alaska Native only **and** met the specified threshold. For more information, see "How to Use This Census Report"]

United States Region Division State	American Indian languages—Con.														
	Algonquian languages—Con.						Athapascan-Eyak languages								
								Apache languages							
	Ottawa	Passama-quoddy	Potawatomi	Shawnee	Yurok	Other Algonquian languages	Total	Total	Apache	Chiricahua	Jicarilla	San Carlos	Other Apache languages	Athapascan	Chasta Costa
United States	**436**	**882**	**499**	**308**	**231**	**214**	**189 738**	**13 681**	**12 502**	**176**	**662**	**332**	**9**	**1 272**	**45**
Northeast Region	**–**	**870**	**–**	**10**	**–**	**124**	**233**	**30**	**30**	**–**	**–**	**–**	**–**	**–**	**–**
New England Division	**–**	**852**	**–**	**–**	**–**	**117**	**99**	**6**	**6**	**–**	**–**	**–**	**–**	**–**	**–**
Maine	–	807	–	–	–	71	5	–	–	–	–	–	–	–	–
New Hampshire	–	3	–	–	–	7	30	–	–	–	–	–	–	–	–
Vermont	–	–	–	–	–	39	–	–	–	–	–	–	–	–	–
Massachusetts	–	–	–	–	–	–	40	6	6	–	–	–	–	–	–
Rhode Island	–	42	–	–	–	–	–	–	–	–	–	–	–	–	–
Connecticut	–	–	–	–	–	–	24	–	–	–	–	–	–	–	–
Middle Atlantic Division	**–**	**18**	**–**	**10**	**–**	**7**	**134**	**24**	**24**	**–**	**–**	**–**	**–**	**–**	**–**
New York	–	–	–	–	–	7	71	15	15	–	–	–	–	–	–
New Jersey	–	–	–	–	–	–	25	–	–	–	–	–	–	–	–
Pennsylvania	–	18	–	10	–	–	38	9	9	–	–	–	–	–	–
Midwest Region	**414**	**–**	**420**	**111**	**–**	**6**	**1 083**	**94**	**94**	**–**	**–**	**–**	**–**	**–**	**–**
East North Central Division	**403**	**–**	**253**	**109**	**–**	**6**	**459**	**34**	**34**	**–**	**–**	**–**	**–**	**–**	**–**
Ohio	–	–	–	64	–	6	173	20	20	–	–	–	–	–	–
Indiana	–	–	21	29	–	–	73	7	7	–	–	–	–	–	–
Illinois	5	–	9	–	–	–	115	–	–	–	–	–	–	–	–
Michigan	378	–	57	–	–	–	87	7	7	–	–	–	–	–	–
Wisconsin	20	–	166	16	–	–	11	–	–	–	–	–	–	–	–
West North Central Division	**11**	**–**	**167**	**2**	**–**	**–**	**624**	**60**	**60**	**–**	**–**	**–**	**–**	**–**	**–**
Minnesota	11	–	15	–	–	–	34	–	–	–	–	–	–	–	–
Iowa	–	–	–	–	–	–	–	–	–	–	–	–	–	–	–
Missouri	–	–	4	–	–	–	120	24	24	–	–	–	–	–	–
North Dakota	–	–	–	–	–	–	45	–	–	–	–	–	–	–	–
South Dakota	–	–	–	–	–	–	64	8	8	–	–	–	–	–	–
Nebraska	–	–	15	2	–	–	132	10	10	–	–	–	–	–	–
Kansas	–	–	133	–	–	–	229	18	18	–	–	–	–	–	–
South Region	**9**	**–**	**29**	**178**	**–**	**7**	**2 080**	**297**	**288**	**–**	**–**	**–**	**9**	**–**	**2**
South Atlantic Division	**–**	**–**	**–**	**66**	**–**	**–**	**714**	**144**	**144**	**–**	**–**	**–**	**–**	**–**	**–**
Delaware	–	–	–	–	–	–	–	–	–	–	–	–	–	–	–
Maryland	–	–	–	–	–	–	114	70	70	–	–	–	–	–	–
District of Columbia	–	–	–	–	–	–	4	–	–	–	–	–	–	–	–
Virginia	–	–	–	8	–	–	149	16	16	–	–	–	–	–	–
West Virginia	–	–	–	49	–	–	54	1	1	–	–	–	–	–	–
North Carolina	–	–	–	–	–	–	203	27	27	–	–	–	–	–	–
South Carolina	–	–	–	–	–	–	28	–	–	–	–	–	–	–	–
Georgia	–	–	–	–	–	–	112	23	23	–	–	–	–	–	–
Florida	–	–	–	9	–	–	50	7	7	–	–	–	–	–	–
East South Central Division	**–**	**–**	**–**	**–**	**–**	**–**	**127**	**15**	**15**	**–**	**–**	**–**	**–**	**–**	**–**
Kentucky	–	–	–	–	–	–	35	–	–	–	–	–	–	–	–
Tennessee	–	–	–	–	–	–	64	15	15	–	–	–	–	–	–
Alabama	–	–	–	–	–	–	15	–	–	–	–	–	–	–	–
Mississippi	–	–	–	–	–	–	13	–	–	–	–	–	–	–	–
West South Central Division	**9**	**–**	**29**	**112**	**–**	**7**	**1 239**	**138**	**129**	**–**	**–**	**–**	**9**	**–**	**2**
Arkansas	–	–	–	–	–	–	54	14	14	–	–	–	–	–	–
Louisiana	–	–	–	–	–	–	83	–	–	–	–	–	–	–	–
Oklahoma	1	–	28	112	–	–	478	44	35	–	–	–	9	–	2
Texas	8	–	1	–	–	7	624	80	80	–	–	–	–	–	–
West Region	**13**	**12**	**50**	**9**	**231**	**77**	**186 342**	**13 260**	**12 090**	**176**	**662**	**332**	**–**	**1 272**	**43**
Mountain Division	**9**	**12**	**21**	**2**	**3**	**65**	**181 563**	**12 980**	**11 842**	**170**	**636**	**332**	**–**	**13**	**2**
Montana	–	–	11	–	–	58	149	4	4	–	–	–	–	6	–
Idaho	–	–	–	–	–	–	219	–	–	–	–	–	–	–	–
Wyoming	9	–	–	–	–	–	169	–	–	–	–	–	–	–	–
Colorado	–	–	–	–	–	7	2 543	161	147	14	–	–	–	–	–
New Mexico	–	–	–	–	–	–	69 442	1 706	903	156	636	11	–	–	2
Arizona	–	12	3	–	–	–	99 535	11 060	10 739	–	–	321	–	7	–
Utah	–	–	–	–	–	–	8 936	15	15	–	–	–	–	–	–
Nevada	–	–	7	2	3	–	570	34	34	–	–	–	–	–	–
Pacific Division	**4**	**–**	**29**	**7**	**228**	**12**	**4 779**	**280**	**248**	**6**	**26**	**–**	**–**	**1 259**	**41**
Washington	2	–	–	–	–	10	432	20	16	–	4	–	–	17	–
Oregon	–	–	–	–	21	–	294	24	24	–	–	–	–	4	25
California	–	–	12	7	207	2	2 104	227	201	4	22	–	–	59	16
Alaska	2	–	12	–	–	–	1 889	2	–	2	–	–	–	1 179	–
Hawaii	–	–	5	–	–	–	60	7	7	–	–	–	–	–	–

Table 1. **American Indian and Alaska Native Languages Spoken at Home by American Indians and Alaska Natives 5 Years and Over: 2000**—Con.

[Data based on a sample (except Tables 79 and 80). For information on confidentiality protection, coverage, sampling error, and nonsampling error, see Appendix G. Data are shown if respondents reported as American Indian or Alaska Native only **and** met the specified threshold. For more information, see "How to Use This Census Report"]

United States Region Divisin State	American Indian languages—Con.														
	Athapascan-Eyak languages—Con.						Central and South American Indian languages								
	Hupa	Koyukon	Kuchin	Navajo	Other Athapascan-Eyak languages	Caddoan languages	Total	Arawakian	Mayan languages	Misumalpan	Oto-Manguen	Quechua	Tupi-Guarani	Other Central and South American Indian languages	Haida
United States	**163**	**100**	**540**	**173 800**	**137**	**204**	**2 918**	**397**	**1 367**	**27**	**984**	**117**	**–**	**26**	**103**
Northeast Region	**–**	**–**	**–**	**203**	**–**	**–**	**413**	**269**	**8**	**6**	**87**	**37**	**–**	**6**	**3**
New England Division	**–**	**–**	**–**	**93**	**–**	**–**	**19**	**8**	**5**	**–**	**–**	**6**	**–**	**–**	**3**
Maine	–	–	–	5	–	–	–	–	–	–	–	–	–	–	–
New Hampshire	–	–	–	30	–	–	–	–	–	–	–	–	–	–	–
Vermont	–	–	–	–	–	–	5	–	5	–	–	–	–	–	–
Massachusetts	–	–	–	34	–	–	14	8	–	–	–	6	–	–	3
Rhode Island	–	–	–	–	–	–	–	–	–	–	–	–	–	–	–
Connecticut	–	–	–	24	–	–	–	–	–	–	–	–	–	–	–
Middle Atlantic Division	**–**	**–**	**–**	**110**	**–**	**–**	**394**	**261**	**3**	**6**	**87**	**31**	**–**	**6**	**–**
New York	–	–	–	56	–	–	348	261	3	6	46	26	–	6	–
New Jersey	–	–	–	25	–	–	46	–	–	–	41	5	–	–	–
Pennsylvania	–	–	–	29	–	–	–	–	–	–	–	–	–	–	–
Midwest Region	**–**	**–**	**–**	**989**	**–**	**72**	**262**	**21**	**153**	**–**	**67**	**15**	**–**	**6**	**–**
East North Central Division	**–**	**–**	**–**	**425**	**–**	**–**	**183**	**21**	**122**	**–**	**40**	**–**	**–**	**–**	**–**
Ohio	–	–	–	153	–	–	47	–	41	–	6	–	–	–	–
Indiana	–	–	–	66	–	–	–	–	–	–	–	–	–	–	–
Illinois	–	–	–	115	–	–	52	21	–	–	31	–	–	–	–
Michigan	–	–	–	80	–	–	81	–	81	–	–	–	–	–	–
Wisconsin	–	–	–	11	–	–	3	–	–	–	3	–	–	–	–
West North Central Division	**–**	**–**	**–**	**564**	**–**	**72**	**79**	**–**	**31**	**–**	**27**	**15**	**–**	**6**	**–**
Minnesota	–	–	–	34	–	–	6	–	–	–	–	6	–	–	–
Iowa	–	–	–	–	–	–	9	–	–	–	–	9	–	–	–
Missouri	–	–	–	96	–	–	27	–	–	–	27	–	–	–	–
North Dakota	–	–	–	45	–	47	6	–	–	–	–	–	–	6	–
South Dakota	–	–	–	56	–	12	–	–	–	–	–	–	–	–	–
Nebraska	–	–	–	122	–	–	31	–	31	–	–	–	–	–	–
Kansas	–	–	–	211	–	13	–	–	–	–	–	–	–	–	–
South Region	**–**	**–**	**–**	**1 781**	**–**	**127**	**659**	**3**	**571**	**11**	**53**	**21**	**–**	**–**	**–**
South Atlantic Division	**–**	**–**	**–**	**570**	**–**	**–**	**543**	**3**	**492**	**–**	**41**	**7**	**–**	**–**	**–**
Delaware	–	–	–	–	–	–	–	–	–	–	–	–	–	–	–
Maryland	–	–	–	44	–	–	–	–	–	–	–	–	–	–	–
District of Columbia	–	–	–	4	–	–	7	–	7	–	–	–	–	–	–
Virginia	–	–	–	133	–	–	3	–	–	–	3	–	–	–	–
West Virginia	–	–	–	53	–	–	–	–	–	–	–	–	–	–	–
North Carolina	–	–	–	176	–	–	37	–	20	–	17	–	–	–	–
South Carolina	–	–	–	28	–	–	19	–	14	–	5	–	–	–	–
Georgia	–	–	–	89	–	–	15	3	5	–	7	–	–	–	–
Florida	–	–	–	43	–	–	462	–	446	–	9	7	–	–	–
East South Central Division	**–**	**–**	**–**	**112**	**–**	**–**	**–**	**–**	**–**	**–**	**–**	**–**	**–**	**–**	**–**
Kentucky	–	–	–	35	–	–	–	–	–	–	–	–	–	–	–
Tennessee	–	–	–	49	–	–	–	–	–	–	–	–	–	–	–
Alabama	–	–	–	15	–	–	–	–	–	–	–	–	–	–	–
Mississippi	–	–	–	13	–	–	–	–	–	–	–	–	–	–	–
West South Central Division	**–**	**–**	**–**	**1 099**	**–**	**127**	**116**	**–**	**79**	**11**	**12**	**14**	**–**	**–**	**–**
Arkansas	–	–	–	40	–	–	51	–	51	–	–	–	–	–	–
Louisiana	–	–	–	83	–	–	–	–	–	–	–	–	–	–	–
Oklahoma	–	–	–	432	–	123	–	–	–	–	–	–	–	–	–
Texas	–	–	–	544	–	4	65	–	28	11	12	14	–	–	–
West Region	**163**	**100**	**540**	**170 827**	**137**	**5**	**1 584**	**104**	**635**	**10**	**777**	**44**	**–**	**14**	**100**
Mountain Division	**–**	**–**	**4**	**168 564**	**–**	**5**	**158**	**12**	**86**	**–**	**31**	**22**	**–**	**7**	**–**
Montana	–	–	4	135	–	–	4	–	4	–	–	–	–	–	–
Idaho	–	–	–	219	–	–	15	–	–	–	–	15	–	–	–
Wyoming	–	–	–	169	–	–	–	–	–	–	–	–	–	–	–
Colorado	–	–	–	2 382	–	–	49	–	49	–	–	–	–	–	–
New Mexico	–	–	–	67 734	–	–	21	12	9	–	–	–	–	–	–
Arizona	–	–	–	88 468	–	5	50	–	24	–	19	–	–	7	–
Utah	–	–	–	8 921	–	–	12	–	–	–	12	–	–	–	–
Nevada	–	–	–	536	–	–	7	–	–	–	–	7	–	–	–
Pacific Division	**163**	**100**	**536**	**2 263**	**137**	**–**	**1 426**	**92**	**549**	**10**	**746**	**22**	**–**	**7**	**100**
Washington	–	–	–	359	36	–	7	–	4	–	3	–	–	–	9
Oregon	8	–	58	175	–	–	49	–	33	–	16	–	–	–	–
California	155	–	–	1 632	15	–	1 370	92	512	10	727	22	–	7	–
Alaska	–	100	478	44	86	–	–	–	–	–	–	–	–	–	91
Hawaii	–	–	–	53	–	–	–	–	–	–	–	–	–	–	–

Table 1. **American Indian and Alaska Native Languages Spoken at Home by American Indians and Alaska Natives 5 Years and Over: 2000**—Con.

[Data based on a sample (except Tables 79 and 80). For information on confidentiality protection, coverage, sampling error, and nonsampling error, see Appendix G. Data are shown if respondents reported as American Indian or Alaska Native only **and** met the specified threshold. For more information, see "How to Use This Census Report"]

United States Region Division State	American Indian languages—Con.														
	Hokan languages														
					Yuman languages										
	Total	Karok	Pomo	Washo	Total	Coco-maricopa	Delta River Yuman	Diegueno	Havasupai	Mohave	Walapai	Yavapai	Yuma	Other Yuman languages	Other Hokan languages
United States	**3 201**	**166**	**216**	**218**	**2 587**	**144**	**342**	**74**	**572**	**183**	**783**	**181**	**306**	**2**	**14**
Northeast Region	–	–	–	–	–	–	–	–	–	–	–	–	–	–	–
New England Division	–	–	–	–	–	–	–	–	–	–	–	–	–	–	–
Maine	–	–	–	–	–	–	–	–	–	–	–	–	–	–	–
New Hampshire	–	–	–	–	–	–	–	–	–	–	–	–	–	–	–
Vermont	–	–	–	–	–	–	–	–	–	–	–	–	–	–	–
Massachusetts	–	–	–	–	–	–	–	–	–	–	–	–	–	–	–
Rhode Island	–	–	–	–	–	–	–	–	–	–	–	–	–	–	–
Connecticut	–	–	–	–	–	–	–	–	–	–	–	–	–	–	–
Middle Atlantic Division	–	–	–	–	–	–	–	–	–	–	–	–	–	–	–
New York	–	–	–	–	–	–	–	–	–	–	–	–	–	–	–
New Jersey	–	–	–	–	–	–	–	–	–	–	–	–	–	–	–
Pennsylvania	–	–	–	–	–	–	–	–	–	–	–	–	–	–	–
Midwest Region	**37**	–	**12**	–	**25**	–	–	–	–	–	**12**	–	**13**	–	–
East North Central Division	–	–	–	–	–	–	–	–	–	–	–	–	–	–	–
Ohio	–	–	–	–	–	–	–	–	–	–	–	–	–	–	–
Indiana	–	–	–	–	–	–	–	–	–	–	–	–	–	–	–
Illinois	–	–	–	–	–	–	–	–	–	–	–	–	–	–	–
Michigan	–	–	–	–	–	–	–	–	–	–	–	–	–	–	–
Wisconsin	–	–	–	–	–	–	–	–	–	–	–	–	–	–	–
West North Central Division	**37**	–	**12**	–	**25**	–	–	–	–	–	**12**	–	**13**	–	–
Minnesota	–	–	–	–	–	–	–	–	–	–	–	–	–	–	–
Iowa	12	–	12	–	–	–	–	–	–	–	–	–	–	–	–
Missouri	–	–	–	–	–	–	–	–	–	–	–	–	–	–	–
North Dakota	–	–	–	–	–	–	–	–	–	–	–	–	–	–	–
South Dakota	25	–	–	–	25	–	–	–	–	–	12	–	13	–	–
Nebraska	–	–	–	–	–	–	–	–	–	–	–	–	–	–	–
Kansas	–	–	–	–	–	–	–	–	–	–	–	–	–	–	–
South Region	**11**	–	–	–	**11**	–	–	–	–	–	**11**	–	–	–	–
South Atlantic Division	–	–	–	–	–	–	–	–	–	–	–	–	–	–	–
Delaware	–	–	–	–	–	–	–	–	–	–	–	–	–	–	–
Maryland	–	–	–	–	–	–	–	–	–	–	–	–	–	–	–
District of Columbia	–	–	–	–	–	–	–	–	–	–	–	–	–	–	–
Virginia	–	–	–	–	–	–	–	–	–	–	–	–	–	–	–
West Virginia	–	–	–	–	–	–	–	–	–	–	–	–	–	–	–
North Carolina	–	–	–	–	–	–	–	–	–	–	–	–	–	–	–
South Carolina	–	–	–	–	–	–	–	–	–	–	–	–	–	–	–
Georgia	–	–	–	–	–	–	–	–	–	–	–	–	–	–	–
Florida	–	–	–	–	–	–	–	–	–	–	–	–	–	–	–
East South Central Division	–	–	–	–	–	–	–	–	–	–	–	–	–	–	–
Kentucky	–	–	–	–	–	–	–	–	–	–	–	–	–	–	–
Tennessee	–	–	–	–	–	–	–	–	–	–	–	–	–	–	–
Alabama	–	–	–	–	–	–	–	–	–	–	–	–	–	–	–
Mississippi	–	–	–	–	–	–	–	–	–	–	–	–	–	–	–
West South Central Division	**11**	–	–	–	**11**	–	–	–	–	–	**11**	–	–	–	–
Arkansas	–	–	–	–	–	–	–	–	–	–	–	–	–	–	–
Louisiana	–	–	–	–	–	–	–	–	–	–	–	–	–	–	–
Oklahoma	11	–	–	–	11	–	–	–	–	–	11	–	–	–	–
Texas	–	–	–	–	–	–	–	–	–	–	–	–	–	–	–
West Region	**3 153**	**166**	**204**	**218**	**2 551**	**144**	**342**	**74**	**572**	**183**	**760**	**181**	**293**	**2**	**14**
Mountain Division	**2 277**	**13**	–	**186**	**2 078**	**142**	**322**	–	**559**	**141**	**711**	**173**	**30**	–	–
Montana	–	–	–	–	–	–	–	–	–	–	–	–	–	–	–
Idaho	13	13	–	–	–	–	–	–	–	–	–	–	–	–	–
Wyoming	–	–	–	–	–	–	–	–	–	–	–	–	–	–	–
Colorado	–	–	–	–	–	–	–	–	–	–	–	–	–	–	–
New Mexico	20	–	–	–	20	–	–	–	20	–	–	–	–	–	–
Arizona	2 058	–	–	–	2 058	142	322	–	539	141	711	173	30	–	–
Utah	15	–	–	15	–	–	–	–	–	–	–	–	–	–	–
Nevada	171	–	–	171	–	–	–	–	–	–	–	–	–	–	–
Pacific Division	**876**	**153**	**204**	**32**	**473**	**2**	**20**	**74**	**13**	**42**	**49**	**8**	**263**	**2**	**14**
Washington	16	11	–	–	5	–	–	–	–	–	5	–	–	–	–
Oregon	10	10	–	–	–	–	–	–	–	–	–	–	–	–	–
California	844	132	204	32	462	2	20	74	13	42	38	8	263	2	14
Alaska	6	–	–	–	6	–	–	–	–	–	6	–	–	–	–
Hawaii	–	–	–	–	–	–	–	–	–	–	–	–	–	–	–

Table 1. **American Indian and Alaska Native Languages Spoken at Home by American Indians and Alaska Natives 5 Years and Over: 2000**—Con.

[Data based on a sample (except Tables 79 and 80). For information on confidentiality protection, coverage, sampling error, and nonsampling error, see Appendix G. Data are shown if respondents reported as American Indian or Alaska Native only **and** met the specified threshold. For more information, see "How to Use This Census Report"]

United States Region Division State	American Indian languages—Con.															
	Iroquoian languages									Muskogean languages						
	Total	Cherokee	Iroquois	Mohawk	Oneida	Seneca	Tuscarora	Other Iroquoian languages	Keres	Total	Alabama	Choctaw	Koasati	Mikasuki	Musko-gee	Other Musko-gean languages
United States	**14 780**	**12 009**	**143**	**1 163**	**553**	**705**	**93**	**114**	**10 522**	**15 187**	**281**	**9 272**	**245**	**380**	**5 009**	**–**
Northeast Region	**2 147**	**386**	**85**	**870**	**42**	**602**	**76**	**86**	**–**	**47**	**–**	**40**	**–**	**–**	**7**	**–**
New England Division	**96**	**5**	**6**	**84**	**–**	**1**	**–**	**–**	**–**	**–**	**–**	**–**	**–**	**–**	**–**	**–**
Maine	4	4	–	–	–	–	–	–	–	–	–	–	–	–	–	–
New Hampshire	11	–	–	11	–	–	–	–	–	–	–	–	–	–	–	–
Vermont	11	1	6	3	–	1	–	–	–	–	–	–	–	–	–	–
Massachusetts	67	–	–	67	–	–	–	–	–	–	–	–	–	–	–	–
Rhode Island	3	–	–	3	–	–	–	–	–	–	–	–	–	–	–	–
Connecticut	–	–	–	–	–	–	–	–	–	–	–	–	–	–	–	–
Middle Atlantic Division	**2 051**	**381**	**79**	**786**	**42**	**601**	**76**	**86**	**–**	**47**	**–**	**40**	**–**	**–**	**7**	**–**
New York	1 658	135	74	663	42	582	76	86	–	28	–	28	–	–	–	–
New Jersey	68	29	–	39	–	–	–	–	–	–	–	–	–	–	–	–
Pennsylvania	325	217	5	84	–	19	–	–	–	19	–	12	–	–	7	–
Midwest Region	**1 729**	**1 147**	**18**	**70**	**471**	**23**	**–**	**–**	**43**	**408**	**–**	**147**	**–**	**–**	**261**	**–**
East North Central Division	**1 143**	**580**	**16**	**57**	**471**	**19**	**–**	**–**	**13**	**114**	**–**	**87**	**–**	**–**	**27**	**–**
Ohio	258	239	9	–	–	10	–	–	–	16	–	16	–	–	–	–
Indiana	128	128	–	–	–	–	–	–	11	54	–	40	–	–	14	–
Illinois	61	61	–	–	–	–	–	–	–	25	–	15	–	–	10	–
Michigan	202	109	–	51	42	–	–	–	–	14	–	14	–	–	–	–
Wisconsin	494	43	7	6	429	9	–	–	2	5	–	2	–	–	3	–
West North Central Division	**586**	**567**	**2**	**13**	**–**	**4**	**–**	**–**	**30**	**294**	**–**	**60**	**–**	**–**	**234**	**–**
Minnesota	15	15	–	–	–	–	–	–	9	16	–	–	–	–	16	–
Iowa	83	83	–	–	–	–	–	–	–	9	–	9	–	–	–	–
Missouri	295	293	2	–	–	–	–	–	–	94	–	19	–	–	75	–
North Dakota	5	5	–	–	–	–	–	–	–	–	–	–	–	–	–	–
South Dakota	20	7	–	13	–	–	–	–	5	35	–	12	–	–	23	–
Nebraska	8	8	–	–	–	–	–	–	16	–	–	–	–	–	–	–
Kansas	160	156	–	–	–	4	–	–	–	140	–	20	–	–	120	–
South Region	**9 708**	**9 493**	**17**	**111**	**10**	**49**	**–**	**28**	**50**	**14 150**	**281**	**8 803**	**221**	**380**	**4 465**	**–**
South Atlantic Division	**1 917**	**1 774**	**9**	**95**	**–**	**24**	**–**	**15**	**11**	**1 030**	**–**	**115**	**–**	**380**	**535**	**–**
Delaware	–	–	–	–	–	–	–	–	–	–	–	–	–	–	–	–
Maryland	66	17	–	43	–	6	–	–	–	24	–	18	–	–	6	–
District of Columbia	29	29	–	–	–	–	–	–	–	–	–	–	–	–	–	–
Virginia	90	90	–	–	–	–	–	–	11	79	–	39	–	–	40	–
West Virginia	10	10	–	–	–	–	–	–	–	–	–	–	–	–	–	–
North Carolina	1 216	1 196	–	–	–	11	–	9	–	54	–	46	–	–	8	–
South Carolina	49	49	–	–	–	–	–	–	–	–	–	–	–	–	–	–
Georgia	156	130	–	20	–	–	–	6	–	93	–	–	–	–	93	–
Florida	301	253	9	32	–	7	–	–	–	780	–	12	–	380	388	–
East South Central Division	**615**	**600**	**–**	**5**	**10**	**–**	**–**	**–**	**6**	**5 338**	**–**	**5 233**	**–**	**–**	**105**	**–**
Kentucky	86	86	–	–	–	–	–	–	–	32	–	32	–	–	–	–
Tennessee	257	242	–	5	10	–	–	–	–	78	–	78	–	–	–	–
Alabama	205	205	–	–	–	–	–	–	6	138	–	43	–	–	95	–
Mississippi	67	67	–	–	–	–	–	–	–	5 090	–	5 080	–	–	10	–
West South Central Division	**7 176**	**7 119**	**8**	**11**	**–**	**25**	**–**	**13**	**33**	**7 782**	**281**	**3 455**	**221**	**–**	**3 825**	**–**
Arkansas	194	184	–	–	–	10	–	–	–	164	–	135	–	–	29	–
Louisiana	42	42	–	–	–	–	–	–	6	206	2	57	147	–	–	–
Oklahoma	6 543	6 528	–	–	–	15	–	–	21	6 651	–	2 984	–	–	3 667	–
Texas	397	365	8	11	–	–	–	13	6	761	279	279	74	–	129	–
West Region	**1 196**	**983**	**23**	**112**	**30**	**31**	**17**	**–**	**10 429**	**582**	**–**	**282**	**24**	**–**	**276**	**–**
Mountain Division	**471**	**373**	**–**	**67**	**14**	**17**	**–**	**–**	**10 267**	**257**	**–**	**139**	**10**	**–**	**108**	**–**
Montana	37	17	–	20	–	–	–	–	–	6	–	–	–	–	6	–
Idaho	12	12	–	–	–	–	–	–	8	5	–	5	–	–	–	–
Wyoming	27	15	–	–	–	12	–	–	–	–	–	–	–	–	–	–
Colorado	119	119	–	–	–	–	–	–	28	62	–	30	–	–	32	–
New Mexico	48	31	–	3	14	–	–	–	10 123	46	–	38	–	–	8	–
Arizona	166	136	–	25	–	5	–	–	101	102	–	46	–	–	56	–
Utah	18	18	–	–	–	–	–	–	–	12	–	12	–	–	–	–
Nevada	44	25	–	19	–	–	–	–	7	24	–	8	10	–	6	–
Pacific Division	**725**	**610**	**23**	**45**	**16**	**14**	**17**	**–**	**162**	**325**	**–**	**143**	**14**	**–**	**168**	**–**
Washington	130	123	–	–	7	–	–	–	2	61	–	–	–	–	61	–
Oregon	87	68	–	–	2	–	17	–	10	31	–	17	14	–	–	–
California	493	404	23	45	7	14	–	–	125	213	–	119	–	–	94	–
Alaska	12	12	–	–	–	–	–	–	25	20	–	7	–	–	13	–
Hawaii	3	3	–	–	–	–	–	–	–	–	–	–	–	–	–	–

Table 1. American Indian and Alaska Native Languages Spoken at Home by American Indians and Alaska Natives 5 Years and Over: 2000—Con.

[Data based on a sample (except Tables 79 and 80). For information on confidentiality protection, coverage, sampling error, and nonsampling error, see Appendix G. Data are shown if respondents reported as American Indian or Alaska Native only **and** met the specified threshold. For more information, see "How to Use This Census Report"]

United States Region Division State	American Indian languages—Con.														
	Penutian languages														
	Total	Chinook Jargon	Klamath	Mountain Maidu	Nez Perce	Sahaptian	Tarascan	Tsimshian	Upper Chinook	Zuni	Other Penutian languages	Total	Chiwere	Crow	Dakota
United States	**9 194**	**36**	**139**	**129**	**555**	**1 002**	**122**	**137**	**81**	**6 903**	**90**	**24 620**	**238**	**4 149**	**17 466**
Northeast Region	**–**	**–**	**–**	**–**	**–**	**–**	**–**	**–**	**–**	**–**	**–**	**333**	**–**	**16**	**317**
New England Division	**–**	**–**	**–**	**–**	**–**	**–**	**–**	**–**	**–**	**–**	**–**	**60**	**–**	**–**	**60**
Maine	–	–	–	–	–	–	–	–	–	–	–	–	–	–	–
New Hampshire	–	–	–	–	–	–	–	–	–	–	–	20	–	–	20
Vermont	–	–	–	–	–	–	–	–	–	–	–	5	–	–	5
Massachusetts	–	–	–	–	–	–	–	–	–	–	–	29	–	–	29
Rhode Island	–	–	–	–	–	–	–	–	–	–	–	–	–	–	–
Connecticut	–	–	–	–	–	–	–	–	–	–	–	6	–	–	6
Middle Atlantic Division	**–**	**–**	**–**	**–**	**–**	**–**	**–**	**–**	**–**	**–**	**–**	**273**	**–**	**16**	**257**
New York	–	–	–	–	–	–	–	–	–	–	–	115	–	16	99
New Jersey	–	–	–	–	–	–	–	–	–	–	–	44	–	–	44
Pennsylvania	–	–	–	–	–	–	–	–	–	–	–	114	–	–	114
Midwest Region	**60**	**–**	**–**	**14**	**–**	**9**	**35**	**–**	**–**	**2**	**–**	**15 724**	**77**	**85**	**13 352**
East North Central Division	**34**	**–**	**–**	**14**	**–**	**–**	**18**	**–**	**–**	**2**	**–**	**1 438**	**–**	**5**	**303**
Ohio	–	–	–	–	–	–	–	–	–	–	–	59	–	–	59
Indiana	20	–	–	–	–	–	18	–	–	2	–	66	–	5	36
Illinois	–	–	–	–	–	–	–	–	–	–	–	101	–	–	80
Michigan	14	–	–	14	–	–	–	–	–	–	–	53	–	–	53
Wisconsin	–	–	–	–	–	–	–	–	–	–	–	1 159	–	–	75
West North Central Division	**26**	**–**	**–**	**–**	**–**	**9**	**17**	**–**	**–**	**–**	**–**	**14 286**	**77**	**80**	**13 049**
Minnesota	–	–	–	–	–	–	–	–	–	–	–	761	–	4	669
Iowa	–	–	–	–	–	–	–	–	–	–	–	207	10	–	119
Missouri	17	–	–	–	–	–	17	–	–	–	–	93	15	–	78
North Dakota	–	–	–	–	–	–	–	–	–	–	–	1 737	–	22	1 193
South Dakota	–	–	–	–	–	–	–	–	–	–	–	10 376	–	33	10 320
Nebraska	–	–	–	–	–	–	–	–	–	–	–	902	2	–	540
Kansas	9	–	–	–	–	9	–	–	–	–	–	210	50	21	130
South Region	**86**	**8**	**–**	**–**	**–**	**–**	**33**	**–**	**–**	**45**	**–**	**1 439**	**23**	**25**	**1 030**
South Atlantic Division	**36**	**–**	**–**	**–**	**–**	**–**	**21**	**–**	**–**	**15**	**–**	**552**	**–**	**16**	**521**
Delaware	–	–	–	–	–	–	–	–	–	–	–	17	–	–	17
Maryland	–	–	–	–	–	–	–	–	–	–	–	26	–	–	26
District of Columbia	–	–	–	–	–	–	–	–	–	–	–	6	–	–	6
Virginia	7	–	–	–	–	–	–	–	–	7	–	142	–	–	134
West Virginia	–	–	–	–	–	–	–	–	–	–	–	7	–	–	–
North Carolina	22	–	–	–	–	–	14	–	–	8	–	74	–	16	58
South Carolina	–	–	–	–	–	–	–	–	–	–	–	68	–	–	68
Georgia	–	–	–	–	–	–	–	–	–	–	–	93	–	–	93
Florida	7	–	–	–	–	–	7	–	–	–	–	119	–	–	119
East South Central Division	**27**	**–**	**–**	**–**	**–**	**–**	**12**	**–**	**–**	**15**	**–**	**177**	**–**	**–**	**140**
Kentucky	15	–	–	–	–	–	–	–	–	15	–	58	–	–	50
Tennessee	–	–	–	–	–	–	–	–	–	–	–	45	–	–	36
Alabama	12	–	–	–	–	–	12	–	–	–	–	49	–	–	49
Mississippi	–	–	–	–	–	–	–	–	–	–	–	25	–	–	5
West South Central Division	**23**	**8**	**–**	**–**	**–**	**–**	**–**	**–**	**–**	**15**	**–**	**710**	**23**	**9**	**369**
Arkansas	–	–	–	–	–	–	–	–	–	–	–	53	–	–	46
Louisiana	–	–	–	–	–	–	–	–	–	–	–	4	–	–	4
Oklahoma	3	–	–	–	–	–	–	–	–	3	–	404	23	9	109
Texas	20	8	–	–	–	–	–	–	–	12	–	249	–	–	210
West Region	**9 048**	**28**	**139**	**115**	**555**	**993**	**54**	**137**	**81**	**6 856**	**90**	**7 124**	**138**	**4 023**	**2 767**
Mountain Division	**7 181**	**17**	**10**	**15**	**351**	**21**	**–**	**–**	**–**	**6 767**	**–**	**6 340**	**137**	**3 972**	**2 101**
Montana	10	–	–	–	10	–	–	–	–	–	–	4 782	–	3 852	906
Idaho	343	–	–	–	341	2	–	–	–	–	–	69	–	4	64
Wyoming	–	–	–	–	–	–	–	–	–	–	–	126	–	19	103
Colorado	27	–	–	–	–	–	–	–	–	27	–	626	3	16	587
New Mexico	6 519	–	10	4	–	19	–	–	–	6 486	–	294	125	17	131
Arizona	196	–	–	5	–	–	–	–	–	191	–	267	–	48	174
Utah	15	–	–	–	–	–	–	–	–	15	–	96	–	–	81
Nevada	71	17	–	6	–	–	–	–	–	48	–	80	9	16	55
Pacific Division	**1 867**	**11**	**129**	**100**	**204**	**972**	**54**	**137**	**81**	**89**	**90**	**784**	**1**	**51**	**666**
Washington	811	3	–	–	106	636	–	33	4	25	4	332	–	26	280
Oregon	636	8	117	–	98	336	–	–	77	–	–	125	–	4	102
California	268	–	12	98	–	–	54	–	–	18	86	266	1	5	239
Alaska	106	–	–	2	–	–	–	104	–	–	–	56	–	16	40
Hawaii	46	–	–	–	–	–	–	–	–	46	–	5	–	–	5

Table 1. **American Indian and Alaska Native Languages Spoken at Home by American Indians and Alaska Natives 5 Years and Over: 2000**—Con.

[Data based on a sample (except Tables 79 and 80). For information on confidentiality protection, coverage, sampling error, and nonsampling error, see Appendix G. Data are shown if respondents reported as American Indian or Alaska Native only **and** met the specified threshold. For more information, see "How to Use This Census Report"]

United States Region Division State	American Indian languages—Con.														
	Siouan languages—Con.								Tanoan languages						
	Hidatsa	Mandan	Omaha	Osage	Ponca	Quapaw	Winnebago	Other Siouan languages	Total	Kiowa	Tewa	Tiwa	Towa	Other Tanoan languages	Tlingit
United States	**571**	**42**	**339**	**159**	**161**	**15**	**1 466**	**14**	**8 775**	**1 014**	**3 736**	**1 995**	**1 995**	**35**	**999**
Northeast Region	**–**	**–**	**–**	**–**	**–**	**–**	**–**	**–**	**46**	**–**	**13**	**9**	**22**	**2**	**–**
New England Division	**–**	**–**	**–**	**–**	**–**	**–**	**–**	**–**	**18**	**–**	**–**	**–**	**18**	**–**	**–**
Maine	–	–	–	–	–	–	–	–	–	–	–	–	–	–	–
New Hampshire	–	–	–	–	–	–	–	–	18	–	–	–	18	–	–
Vermont	–	–	–	–	–	–	–	–	–	–	–	–	–	–	–
Massachusetts	–	–	–	–	–	–	–	–	–	–	–	–	–	–	–
Rhode Island	–	–	–	–	–	–	–	–	–	–	–	–	–	–	–
Connecticut	–	–	–	–	–	–	–	–	–	–	–	–	–	–	–
Middle Atlantic Division	**–**	**–**	**–**	**–**	**–**	**–**	**–**	**–**	**28**	**–**	**13**	**9**	**4**	**2**	**–**
New York	–	–	–	–	–	–	–	–	26	–	13	9	4	–	–
New Jersey	–	–	–	–	–	–	–	–	–	–	–	–	–	–	–
Pennsylvania	–	–	–	–	–	–	–	–	2	–	–	–	–	2	–
Midwest Region	**479**	**40**	**330**	**25**	**6**	**–**	**1 327**	**3**	**115**	**63**	**39**	**6**	**7**	**–**	**9**
East North Central Division	**–**	**–**	**–**	**25**	**–**	**–**	**1 105**	**–**	**59**	**26**	**33**	**–**	**–**	**–**	**–**
Ohio	–	–	–	–	–	–	–	–	33	–	33	–	–	–	–
Indiana	–	–	–	25	–	–	–	–	–	–	–	–	–	–	–
Illinois	–	–	–	–	–	–	21	–	24	24	–	–	–	–	–
Michigan	–	–	–	–	–	–	–	–	2	2	–	–	–	–	–
Wisconsin	–	–	–	–	–	–	1 084	–	–	–	–	–	–	–	–
West North Central Division	**479**	**40**	**330**	**–**	**6**	**–**	**222**	**3**	**56**	**37**	**6**	**6**	**7**	**–**	**9**
Minnesota	–	–	4	–	–	–	84	–	15	5	4	6	–	–	9
Iowa	–	–	69	–	–	–	9	–	–	–	–	–	–	–	–
Missouri	–	–	–	–	–	–	–	–	2	2	–	–	–	–	–
North Dakota	472	40	–	–	–	–	10	–	–	–	–	–	–	–	–
South Dakota	7	–	14	–	–	–	2	–	–	–	–	–	–	–	–
Nebraska	–	–	243	–	–	–	117	–	2	–	2	–	–	–	–
Kansas	–	–	–	–	6	–	–	3	37	30	–	–	7	–	–
South Region	**–**	**–**	**–**	**125**	**148**	**8**	**69**	**11**	**1 066**	**898**	**78**	**64**	**26**	**–**	**–**
South Atlantic Division	**–**	**–**	**–**	**–**	**–**	**–**	**15**	**–**	**98**	**38**	**27**	**13**	**20**	**–**	**–**
Delaware	–	–	–	–	–	–	–	–	–	–	–	–	–	–	–
Maryland	–	–	–	–	–	–	–	–	26	13	13	–	–	–	–
District of Columbia	–	–	–	–	–	–	–	–	–	–	–	–	–	–	–
Virginia	–	–	–	–	–	–	8	–	33	–	–	13	20	–	–
West Virginia	–	–	–	–	–	–	7	–	–	–	–	–	–	–	–
North Carolina	–	–	–	–	–	–	–	–	4	4	–	–	–	–	–
South Carolina	–	–	–	–	–	–	–	–	–	–	–	–	–	–	–
Georgia	–	–	–	–	–	–	–	–	25	21	4	–	–	–	–
Florida	–	–	–	–	–	–	–	–	10	–	10	–	–	–	–
East South Central Division	**–**	**–**	**–**	**8**	**20**	**–**	**9**	**–**	**9**	**9**	**–**	**–**	**–**	**–**	**–**
Kentucky	–	–	–	8	–	–	–	–	–	–	–	–	–	–	–
Tennessee	–	–	–	–	–	–	9	–	–	–	–	–	–	–	–
Alabama	–	–	–	–	–	–	–	–	4	4	–	–	–	–	–
Mississippi	–	–	–	–	20	–	–	–	5	5	–	–	–	–	–
West South Central Division	**–**	**–**	**–**	**117**	**128**	**8**	**45**	**11**	**959**	**851**	**51**	**51**	**6**	**–**	**–**
Arkansas	–	–	–	–	–	–	7	–	–	–	–	–	–	–	–
Louisiana	–	–	–	–	–	–	–	–	17	–	17	–	–	–	–
Oklahoma	–	–	–	103	103	8	38	11	853	832	15	–	6	–	–
Texas	–	–	–	14	25	–	–	–	89	19	19	51	–	–	–
West Region	**92**	**2**	**9**	**9**	**7**	**7**	**70**	**–**	**7 548**	**53**	**3 606**	**1 916**	**1 940**	**33**	**990**
Mountain Division	**74**	**2**	**2**	**6**	**5**	**7**	**34**	**–**	**7 362**	**24**	**3 465**	**1 914**	**1 928**	**31**	**–**
Montana	22	–	2	–	–	–	–	–	26	11	10	–	5	–	–
Idaho	–	–	–	–	–	–	1	–	1	–	1	–	–	–	–
Wyoming	2	2	–	–	–	–	–	–	–	–	–	–	–	–	–
Colorado	20	–	–	–	–	–	–	–	51	–	17	–	22	12	–
New Mexico	16	–	–	–	5	–	–	–	6 903	9	3 099	1 875	1 901	19	–
Arizona	14	–	–	6	–	7	18	–	373	4	330	39	–	–	–
Utah	–	–	–	–	–	–	15	–	2	–	2	–	–	–	–
Nevada	–	–	–	–	–	–	–	–	6	–	6	–	–	–	–
Pacific Division	**18**	**–**	**7**	**3**	**2**	**–**	**36**	**–**	**186**	**29**	**141**	**2**	**12**	**2**	**990**
Washington	–	–	7	–	–	–	19	–	13	9	4	–	–	–	71
Oregon	–	–	–	–	2	–	17	–	15	1	12	–	–	2	–
California	18	–	–	3	–	–	–	–	134	19	105	2	8	–	5
Alaska	–	–	–	–	–	–	–	–	1	–	1	–	–	–	914
Hawaii	–	–	–	–	–	–	–	–	23	–	19	–	4	–	–

Table 1. **American Indian and Alaska Native Languages Spoken at Home by American Indians and Alaska Natives 5 Years and Over: 2000**—Con.

[Data based on a sample (except Tables 79 and 80). For information on confidentiality protection, coverage, sampling error, and nonsampling error, see Appendix G. Data are shown if respondents reported as American Indian or Alaska Native only **and** met the specified threshold. For more information, see "How to Use This Census Report"]

United States Region Division State	American Indian languages—Con.												
	Uto-Aztecan languages												
				Numic languages									
	Total	Aztecan	Hopi	Total	Comanche	Paiute	Shoshoni	Ute	Other Numic languages	Pima	Sonoran, not elsewhere classified	Yaqui	Other Uto-Aztecan languages
United States	**22 039**	**321**	**5 120**	**6 769**	**762**	**1 369**	**2 724**	**1 792**	**122**	**9 220**	**30**	**469**	**110**
Northeast Region	**85**	**20**	**28**	**24**	**14**	**–**	**10**	**–**	**–**	**13**	**–**	**–**	**–**
New England Division	**58**	**20**	**16**	**9**	**9**	**–**	**–**	**–**	**–**	**13**	**–**	**–**	**–**
Maine	3	–	–	3	3	–	–	–	–	–	–	–	–
New Hampshire	13	–	–	–	–	–	–	–	–	13	–	–	–
Vermont	–	–	–	–	–	–	–	–	–	–	–	–	–
Massachusetts	20	20	–	–	–	–	–	–	–	–	–	–	–
Rhode Island	16	–	16	–	–	–	–	–	–	–	–	–	–
Connecticut	6	–	–	6	6	–	–	–	–	–	–	–	–
Middle Atlantic Division	**27**	**–**	**12**	**15**	**5**	**–**	**10**	**–**	**–**	**–**	**–**	**–**	**–**
New York	10	–	–	10	–	–	10	–	–	–	–	–	–
New Jersey	–	–	–	–	–	–	–	–	–	–	–	–	–
Pennsylvania	17	–	12	5	5	–	–	–	–	–	–	–	–
Midwest Region	**245**	**30**	**90**	**116**	**48**	**33**	**32**	**3**	**–**	**9**	**–**	**–**	**–**
East North Central Division	**46**	**30**	**–**	**16**	**13**	**–**	**–**	**3**	**–**	**–**	**–**	**–**	**–**
Ohio	8	–	–	8	8	–	–	–	–	–	–	–	–
Indiana	–	–	–	–	–	–	–	–	–	–	–	–	–
Illinois	30	30	–	–	–	–	–	–	–	–	–	–	–
Michigan	5	–	–	5	5	–	–	–	–	–	–	–	–
Wisconsin	3	–	–	3	–	–	–	3	–	–	–	–	–
West North Central Division	**199**	**–**	**90**	**100**	**35**	**33**	**32**	**–**	**–**	**9**	**–**	**–**	**–**
Minnesota	51	–	39	12	–	1	11	–	–	–	–	–	–
Iowa	25	–	–	22	12	–	10	–	–	3	–	–	–
Missouri	13	–	–	7	7	–	–	–	–	6	–	–	–
North Dakota	10	–	7	3	–	–	3	–	–	–	–	–	–
South Dakota	44	–	44	–	–	–	–	–	–	–	–	–	–
Nebraska	20	–	–	20	8	4	8	–	–	–	–	–	–
Kansas	36	–	–	36	8	28	–	–	–	–	–	–	–
South Region	**941**	**178**	**43**	**652**	**579**	**10**	**37**	**26**	**–**	**12**	**–**	**38**	**18**
South Atlantic Division	**163**	**72**	**16**	**26**	**20**	**–**	**–**	**6**	**–**	**7**	**–**	**24**	**18**
Delaware	10	10	–	–	–	–	–	–	–	–	–	–	–
Maryland	–	–	–	–	–	–	–	–	–	–	–	–	–
District of Columbia	–	–	–	–	–	–	–	–	–	–	–	–	–
Virginia	20	–	–	2	2	–	–	–	–	–	–	–	18
West Virginia	–	–	–	–	–	–	–	–	–	–	–	–	–
North Carolina	78	61	–	10	10	–	–	–	–	7	–	–	–
South Carolina	–	–	–	–	–	–	–	–	–	–	–	–	–
Georgia	37	–	16	6	–	–	–	6	–	–	–	15	–
Florida	18	1	–	8	8	–	–	–	–	–	–	9	–
East South Central Division	**29**	**–**	**12**	**17**	**6**	**–**	**11**	**–**	**–**	**–**	**–**	**–**	**–**
Kentucky	29	–	12	17	6	–	11	–	–	–	–	–	–
Tennessee	–	–	–	–	–	–	–	–	–	–	–	–	–
Alabama	–	–	–	–	–	–	–	–	–	–	–	–	–
Mississippi	–	–	–	–	–	–	–	–	–	–	–	–	–
West South Central Division	**749**	**106**	**15**	**609**	**553**	**10**	**26**	**20**	**–**	**5**	**–**	**14**	**–**
Arkansas	2	–	1	–	–	–	–	–	–	1	–	–	–
Louisiana	8	–	–	8	–	–	–	8	–	–	–	–	–
Oklahoma	580	–	9	557	509	10	26	12	–	–	–	14	–
Texas	159	106	5	44	44	–	–	–	–	4	–	–	–
West Region	**20 768**	**93**	**4 959**	**5 977**	**121**	**1 326**	**2 645**	**1 763**	**122**	**9 186**	**30**	**431**	**92**
Mountain Division	**19 899**	**24**	**4 898**	**5 417**	**108**	**999**	**2 552**	**1 746**	**12**	**9 107**	**15**	**403**	**35**
Montana	48	–	–	43	11	–	32	–	–	5	–	–	–
Idaho	1 079	–	–	1 047	–	74	969	4	–	–	–	–	32
Wyoming	469	–	–	469	2	–	462	5	–	–	–	–	–
Colorado	987	11	8	953	63	–	48	842	–	–	15	–	–
New Mexico	261	–	98	133	32	–	83	18	–	30	–	–	–
Arizona	14 326	13	4 774	105	–	52	26	15	12	9 031	–	403	–
Utah	1 080	–	17	1 050	–	110	102	838	–	13	–	–	–
Nevada	1 649	–	1	1 617	–	763	830	24	–	28	–	–	3
Pacific Division	**869**	**69**	**61**	**560**	**13**	**327**	**93**	**17**	**110**	**79**	**15**	**28**	**57**
Washington	63	4	15	44	–	–	38	6	–	–	–	–	–
Oregon	112	–	–	112	–	99	2	11	–	–	–	–	–
California	692	65	46	402	13	228	51	–	110	79	15	28	57
Alaska	2	–	–	2	–	–	2	–	–	–	–	–	–
Hawaii	–	–	–	–	–	–	–	–	–	–	–	–	–

Table 1. **American Indian and Alaska Native Languages Spoken at Home by American Indians and Alaska Natives 5 Years and Over: 2000**—Con.

[Data based on a sample (except Tables 79 and 80). For information on confidentiality protection, coverage, sampling error, and nonsampling error, see Appendix G. Data are shown if respondents reported as American Indian or Alaska Native only **and** met the specified threshold. For more information, see "How to Use This Census Report"]

United States Region Division State	American Indian languages—Con.							Alaska Native languages							Other specified and unspecified American Indian and Alaska Native languages	Other specified and unspecified languages
	Wakashan and Salish languages															
	Total	Kutenai	Makah	Okanogan	Puget Sound Salish	Salish	Other Wakashan and Salish languages	Total	Aleut	Eskimo	Inupik	Saint Lawrence Island Yupik	Yupik	Other Eskimo-Aleut languages		
United States	**2 227**	**359**	**143**	**125**	**151**	**1 083**	**366**	**25 953**	**926**	**2 206**	**5 995**	**752**	**15 997**	**77**	**4 733**	**1 890 004**
Northeast Region	**4**	**–**	**–**	**–**	**–**	**4**	**–**	**62**	**2**	**–**	**29**	**–**	**31**	**–**	**699**	**141 712**
New England Division	**–**	**–**	**–**	**–**	**–**	**–**	**–**	**9**	**–**	**–**	**–**	**–**	**9**	**–**	**288**	**37 733**
Maine	–	–	–	–	–	–	–	–	–	–	–	–	–	–	98	5 806
New Hampshire	–	–	–	–	–	–	–	–	–	–	–	–	–	–	5	2 418
Vermont	–	–	–	–	–	–	–	–	–	–	–	–	–	–	7	2 406
Massachusetts	–	–	–	–	–	–	–	9	–	–	–	–	9	–	156	13 927
Rhode Island	–	–	–	–	–	–	–	–	–	–	–	–	–	–	–	4 516
Connecticut	–	–	–	–	–	–	–	–	–	–	–	–	–	–	22	8 660
Middle Atlantic Division	**4**	**–**	**–**	**–**	**–**	**4**	**–**	**53**	**2**	**–**	**29**	**–**	**22**	**–**	**411**	**103 979**
New York	4	–	–	–	–	4	–	22	–	–	–	–	22	–	319	70 030
New Jersey	–	–	–	–	–	–	–	–	–	–	–	–	–	–	52	16 428
Pennsylvania	–	–	–	–	–	–	–	31	2	–	29	–	–	–	40	17 521
Midwest Region	**–**	**–**	**–**	**–**	**–**	**–**	**–**	**147**	**11**	**37**	**58**	**–**	**41**	**–**	**1 076**	**341 899**
East North Central Division	**–**	**–**	**–**	**–**	**–**	**–**	**–**	**83**	**11**	**23**	**37**	**–**	**12**	**–**	**408**	**162 905**
Ohio	–	–	–	–	–	–	–	11	11	–	–	–	–	–	10	24 360
Indiana	–	–	–	–	–	–	–	2	–	–	–	–	2	–	76	15 410
Illinois	–	–	–	–	–	–	–	11	–	9	–	–	2	–	35	27 671
Michigan	–	–	–	–	–	–	–	55	–	14	37	–	4	–	221	53 972
Wisconsin	–	–	–	–	–	–	–	4	–	–	–	–	4	–	66	41 492
West North Central Division	**–**	**–**	**–**	**–**	**–**	**–**	**–**	**64**	**–**	**14**	**21**	**–**	**29**	**–**	**668**	**178 994**
Minnesota	–	–	–	–	–	–	–	36	–	–	7	–	29	–	157	44 502
Iowa	–	–	–	–	–	–	–	–	–	–	–	–	–	–	37	7 501
Missouri	–	–	–	–	–	–	–	6	–	6	–	–	–	–	29	23 807
North Dakota	–	–	–	–	–	–	–	2	–	–	2	–	–	–	44	25 481
South Dakota	–	–	–	–	–	–	–	–	–	–	–	–	–	–	287	43 507
Nebraska	–	–	–	–	–	–	–	2	–	–	2	–	–	–	89	12 615
Kansas	–	–	–	–	–	–	–	18	–	8	10	–	–	–	25	21 581
South Region	**31**	**–**	**5**	**–**	**–**	**26**	**–**	**172**	**18**	**113**	**12**	**–**	**29**	**–**	**1 453**	**634 778**
South Atlantic Division	**26**	**–**	**–**	**–**	**–**	**26**	**–**	**71**	**–**	**53**	**10**	**–**	**8**	**–**	**471**	**218 643**
Delaware	–	–	–	–	–	–	–	–	–	–	–	–	–	–	–	2 870
Maryland	–	–	–	–	–	–	–	–	–	–	–	–	–	–	22	14 588
District of Columbia	–	–	–	–	–	–	–	–	–	–	–	–	–	–	–	1 816
Virginia	–	–	–	–	–	–	–	8	–	–	–	–	8	–	47	20 509
West Virginia	–	–	–	–	–	–	–	–	–	–	–	–	–	–	13	3 466
North Carolina	–	–	–	–	–	–	–	10	–	–	10	–	–	–	122	91 065
South Carolina	–	–	–	–	–	–	–	–	–	–	–	–	–	–	19	13 597
Georgia	26	–	–	–	–	26	–	46	–	46	–	–	–	–	36	21 588
Florida	–	–	–	–	–	–	–	7	–	7	–	–	–	–	212	49 144
East South Central Division	**–**	**–**	**–**	**–**	**–**	**–**	**–**	**55**	**–**	**53**	**2**	**–**	**–**	**–**	**158**	**48 975**
Kentucky	–	–	–	–	–	–	–	26	–	26	–	–	–	–	24	8 280
Tennessee	–	–	–	–	–	–	–	27	–	27	–	–	–	–	24	14 120
Alabama	–	–	–	–	–	–	–	–	–	–	–	–	–	–	72	21 014
Mississippi	–	–	–	–	–	–	–	2	–	–	2	–	–	–	38	5 561
West South Central Division	**5**	**–**	**5**	**–**	**–**	**–**	**–**	**46**	**18**	**7**	**–**	**–**	**21**	**–**	**824**	**367 160**
Arkansas	–	–	–	–	–	–	–	9	–	7	–	–	2	–	27	16 510
Louisiana	–	–	–	–	–	–	–	12	12	–	–	–	–	–	120	23 355
Oklahoma	–	–	–	–	–	–	–	16	6	–	–	–	10	–	394	224 935
Texas	5	–	5	–	–	–	–	9	–	–	–	–	9	–	283	102 360
West Region	**2 192**	**359**	**138**	**125**	**151**	**1 053**	**366**	**25 572**	**895**	**2 056**	**5 896**	**752**	**15 896**	**77**	**1 505**	**771 615**
Mountain Division	**960**	**335**	**–**	**4**	**–**	**541**	**80**	**82**	**–**	**31**	**15**	**–**	**36**	**–**	**643**	**309 435**
Montana	737	213	–	–	–	523	1	16	–	6	4	–	6	–	38	40 695
Idaho	219	122	–	–	–	18	79	6	–	6	–	–	–	–	51	13 840
Wyoming	–	–	–	–	–	–	–	–	–	–	–	–	–	–	10	8 513
Colorado	4	–	–	4	–	–	–	12	–	12	–	–	–	–	32	35 016
New Mexico	–	–	–	–	–	–	–	23	–	–	–	–	23	–	118	62 541
Arizona	–	–	–	–	–	–	–	5	–	–	5	–	–	–	245	111 547
Utah	–	–	–	–	–	–	–	6	–	–	6	–	–	–	60	15 672
Nevada	–	–	–	–	–	–	–	14	–	7	–	–	7	–	89	21 611
Pacific Division	**1 232**	**24**	**138**	**121**	**151**	**512**	**286**	**25 490**	**895**	**2 025**	**5 881**	**752**	**15 860**	**77**	**862**	**462 180**
Washington	1 171	21	138	97	148	484	283	117	21	46	18	8	24	–	287	79 973
Oregon	27	–	–	13	3	8	3	64	25	28	11	–	–	–	81	38 620
California	25	–	–	7	–	18	–	27	–	–	14	–	13	–	453	280 997
Alaska	9	3	–	4	–	2	–	25 272	849	1 951	5 838	744	15 813	77	41	59 682
Hawaii	–	–	–	–	–	–	–	10	–	–	–	–	10	–	–	2 908

Table 2. American Indian and Alaska Native Languages Spoken at Home by American Indians and Alaska Natives 5 Years and Over by Sex and Age: 2000

[Data based on a sample (except Tables 79 and 80). For information on confidentiality protection, coverage, sampling error, and nonsampling error, see Appendix G. Data are shown if respondents reported as American Indian or Alaska Native only **and** met the specified threshold. For more information, see "How to Use This Census Report"]

United States	Total population				Female			
	5 years and over	5 to 17 years	18 to 64 years	65 years and over	5 years and over	5 to 17 years	18 to 64 years	65 years and over
American Indian and Alaska Native languages	**353 340**	**76 856**	**243 543**	**32 941**	**181 563**	**38 118**	**124 334**	**19 111**
American Indian languages	**322 654**	**69 516**	**223 500**	**29 638**	**165 843**	**34 558**	**114 055**	**17 230**
Algonquian languages	**18 147**	**3 785**	**12 416**	**1 946**	**8 574**	**1 826**	**5 682**	**1 066**
Algonquian	212	21	188	3	81	–	81	–
Arapaho	1 122	261	720	141	549	134	348	67
Blackfoot	1 356	193	1 023	140	572	67	423	82
Cheyenne	2 075	260	1 556	259	982	134	702	146
Cree	1 102	174	813	115	531	90	376	65
Delaware	175	33	128	14	72	14	53	5
Fox	702	130	508	64	357	55	259	43
French Cree	177	13	98	66	88	3	34	51
Kickapoo	795	239	498	58	415	104	290	21
Menomini	649	316	302	31	289	148	118	23
Miami	5	–	5	–	5	–	5	–
Micmac	288	13	229	46	166	11	129	26
Ojibwa	6 919	1 667	4 580	672	3 239	827	2 087	325
Ottawa	436	81	311	44	171	34	119	18
Passamaquoddy	882	157	607	118	489	101	320	68
Potawatomi	499	107	331	61	225	47	141	37
Shawnee	308	29	222	57	152	27	70	55
Yurok	231	41	157	33	94	19	53	22
Other Algonquian languages	214	50	140	24	97	11	74	12
Athapascan-Eyak languages	**189 738**	**43 979**	**131 120**	**14 639**	**98 965**	**22 103**	**68 721**	**8 141**
Apache languages	13 681	2 268	10 295	1 118	7 039	1 086	5 279	674
Apache	12 502	2 124	9 382	996	6 448	1 011	4 832	605
Chiricahua	176	61	113	2	93	31	60	2
Jicarilla	662	43	533	86	360	25	284	51
San Carlos	332	34	264	34	132	13	103	16
Other Apache languages	9	6	3	–	6	6	–	–
Athapascan	1 272	163	810	299	645	78	398	169
Chasta Costa	45	10	35	–	24	–	24	–
Hupa	163	53	90	20	88	27	52	9
Koyukon	100	3	45	52	52	3	21	28
Kuchin	540	112	344	84	281	56	165	60
Navajo	173 800	41 339	119 433	13 028	90 764	20 832	62 758	7 174
Other Athapascan-Eyak languages	137	31	68	38	72	21	24	27
Caddoan languages	**204**	**36**	**134**	**34**	**91**	**17**	**57**	**17**
Central and South American Indian languages	**2 918**	**671**	**2 196**	**51**	**1 272**	**345**	**895**	**32**
Arawakian	397	98	285	14	295	94	187	14
Mayan languages	1 367	319	1 020	28	484	131	344	9
Misumalpan	27	–	27	–	6	–	6	–
Oto-Manguen	984	243	738	3	419	117	299	3
Quechua	117	11	106	–	55	3	52	–
Tupi-Guarani	–	–	–	–	–	–	–	–
Other Central and South American Indian languages	26	–	20	6	13	–	7	6
Haida	**103**	**14**	**44**	**45**	**50**	**7**	**10**	**33**
Hokan languages	**3 201**	**515**	**2 230**	**456**	**1 674**	**225**	**1 161**	**288**
Karok	166	27	135	4	104	19	83	2
Pomo	216	23	178	15	111	5	96	10
Washo	218	45	129	44	103	14	74	15
Yuman languages	2 587	413	1 781	393	1 356	187	908	261
Cocomaricopa	144	6	123	15	74	4	67	3
Delta River Yuman	342	32	271	39	178	16	127	35
Diegueno	74	4	59	11	32	–	25	7
Havasupai	572	152	339	81	313	83	152	78
Mohave	183	3	109	71	99	–	60	39
Walapai	783	156	538	89	399	66	282	51
Yavapai	181	36	118	27	105	10	78	17
Yuma	306	24	223	59	155	8	117	30
Other Yuman languages	2	–	1	1	1	–	–	1
Other Hokan languages	14	7	7	–	–	–	–	–
Iroquoian languages	**14 780**	**2 306**	**10 774**	**1 700**	**6 988**	**1 052**	**4 888**	**1 048**
Cherokee	12 009	1 720	8 934	1 355	5 497	772	3 937	788
Iroquois	143	8	125	10	52	6	42	4
Mohawk	1 163	183	832	148	665	124	435	106
Oneida	553	225	292	36	262	82	153	27
Seneca	705	127	427	151	422	57	242	123
Tuscarora	93	26	67	–	33	11	22	–
Other Iroquoian languages	114	17	97	–	57	–	57	–
Keres	**10 522**	**2 408**	**7 026**	**1 088**	**5 450**	**1 207**	**3 581**	**662**
Muskogean languages	**15 187**	**3 186**	**9 995**	**2 006**	**7 833**	**1 587**	**4 967**	**1 279**
Alabama	281	29	210	42	154	11	114	29
Choctaw	9 272	2 252	6 053	967	4 934	1 133	3 199	602
Koasati	245	21	182	42	131	8	98	25
Mikasuki	380	139	208	33	248	80	135	33
Muskogee	5 009	745	3 342	922	2 366	355	1 421	590
Other Muskogean languages	–	–	–	–	–	–	–	–
Penutian languages	**9 194**	**2 355**	**6 188**	**651**	**4 829**	**1 228**	**3 238**	**363**
Chinook Jargon	36	–	33	3	11	–	8	3
Klamath	139	43	96	–	54	8	46	–
Mountain Maidu	129	23	100	6	71	20	45	6
Nez Perce	555	96	381	78	266	44	179	43
Sahaptian	1 002	244	620	138	597	176	324	97

Table 2. American Indian and Alaska Native Languages Spoken at Home by American Indians and Alaska Natives 5 Years and Over by Sex and Age: 2000—Con.

[Data based on a sample (except Tables 79 and 80). For information on confidentiality protection, coverage, sampling error, and nonsampling error, see Appendix G. Data are shown if respondents reported as American Indian or Alaska Native only **and** met the specified threshold. For more information, see "How to Use This Census Report"]

United States	Total population				Female			
	5 years and over	5 to 17 years	18 to 64 years	65 years and over	5 years and over	5 to 17 years	18 to 64 years	65 years and over
American Indian and Alaska Native languages—Con.								
American Indian languages—Con.								
Penutian languages—Con.								
Tarascan	122	2	120	–	47	–	47	–
Tsimshian	137	4	83	50	55	–	43	12
Upper Chinook	81	25	43	13	34	11	15	8
Zuni	6 903	1 895	4 650	358	3 634	953	2 492	189
Other Penutian languages	90	23	62	5	60	16	39	5
Siouan languages	**24 620**	**4 634**	**17 335**	**2 651**	**12 216**	**2 266**	**8 389**	**1 561**
Chiwere	238	70	153	15	135	42	82	11
Crow	4 149	988	3 006	155	2 255	483	1 688	84
Dakota	17 466	3 046	12 323	2 097	8 339	1 478	5 644	1 217
Hidatsa	571	87	394	90	339	41	231	67
Mandan	42	5	30	7	6	–	2	4
Omaha	339	43	203	93	189	28	101	60
Osage	159	17	119	23	75	11	44	20
Ponca	161	26	103	32	87	5	63	19
Quapaw	15	6	9	–	13	6	7	–
Winnebago	1 466	346	987	133	772	172	521	79
Other Siouan languages	14	–	8	6	6	–	6	–
Tanoan languages	**8 775**	**1 689**	**6 007**	**1 079**	**4 511**	**766**	**3 025**	**720**
Kiowa	1 014	131	689	194	494	49	316	129
Tewa	3 736	659	2 567	510	2 026	338	1 329	359
Tiwa	1 995	339	1 418	238	948	128	682	138
Towa	1 995	556	1 305	134	1 023	251	681	91
Other Tanoan languages	35	4	28	3	20	–	17	3
Tlingit	**999**	**109**	**594**	**296**	**490**	**62**	**229**	**199**
Uto-Aztecan languages	**22 039**	**3 186**	**16 036**	**2 817**	**11 689**	**1 523**	**8 445**	**1 721**
Aztecan	321	81	240	–	80	8	72	–
Hopi	5 120	899	3 624	597	2 689	399	1 942	348
Numic languages	6 769	1 004	4 756	1 009	3 549	517	2 415	617
Comanche	762	102	555	105	366	43	256	67
Paiute	1 369	208	913	248	734	99	491	144
Shoshoni	2 724	434	1 838	452	1 444	204	961	279
Ute	1 792	228	1 378	186	939	151	671	117
Other Numic languages	122	32	72	18	66	20	36	10
Pima	9 220	1 143	6 929	1 148	5 079	562	3 788	729
Sonoran, not elsewhere classified	30	9	13	8	22	9	13	–
Yaqui	469	43	385	41	215	27	169	19
Other Uto-Aztecan languages	110	7	89	14	55	1	46	8
Wakashan and Salish languages	**2 227**	**643**	**1 405**	**179**	**1 211**	**344**	**767**	**100**
Kutenai	359	110	213	36	270	82	162	26
Makah	143	54	83	6	86	31	53	2
Okanogan	125	30	72	23	68	19	46	3
Puget Sound Salish	151	51	88	12	82	32	41	9
Salish	1 083	329	698	56	516	144	329	43
Other Wakashan and Salish languages	366	69	251	46	189	36	136	17
Alaska Native languages	**25 953**	**6 667**	**16 659**	**2 627**	**13 248**	**3 213**	**8 551**	**1 484**
Aleut	926	146	610	170	481	75	309	97
Eskimo	2 206	308	1 578	320	1 139	147	793	199
Inupik	5 995	1 432	3 832	731	3 133	717	1 997	419
Saint Lawrence Island Yupik	752	203	495	54	361	97	232	32
Yupik	15 997	4 556	10 100	1 341	8 086	2 161	5 196	729
Other Eskimo-Aleut languages	77	22	44	11	48	16	24	8
Other specified and unspecified American Indian and Alaska Native languages	**4 733**	**673**	**3 384**	**676**	**2 472**	**347**	**1 728**	**397**
Other specified and unspecified languages	**1 890 004**	**532 789**	**1 252 570**	**104 645**	**950 019**	**259 881**	**630 201**	**59 937**

Table 3. **Age and Sex for Selected American Indian and Alaska Native Tribes (One Tribe Reported): 2000**

[Data based on a sample (except Tables 79 and 80). For information on confidentiality protection, coverage, sampling error, and nonsampling error, see Appendix G. Tribes are shown if respondents reported only one tribe or as American Indian or Alaska Native only and met the specified threshold. For more information, see "How to Use This Census Report"]

United States	Total population	Median age	Age: Under 5 years	5 to 17 years	18 to 20 years	21 to 24 years	25 to 34 years	35 to 44 years	45 to 54 years	55 to 59 years	60 to 64 years
United States	**281 421 906**	**35.4**	**19 046 754**	**53 096 003**	**12 097 943**	**14 969 567**	**39 577 357**	**45 905 471**	**37 578 609**	**13 383 251**	**10 787 979**
American Indian and Alaska Native	**2 447 989**	**28.5**	**204 645**	**609 645**	**129 128**	**153 573**	**368 173**	**400 934**	**287 816**	**89 879**	**66 610**
American Indian	**1 895 160**	**28.8**	**154 846**	**470 986**	**99 828**	**117 701**	**282 298**	**311 036**	**227 595**	**71 595**	**53 109**
Abenaki Nation of Missiquoi	2 544	36.7	133	444	100	116	395	546	466	115	141
Algonquian	1 071	41.1	11	147	66	57	85	336	229	70	29
Apache	57 199	29.0	4 454	14 698	2 978	3 170	8 599	10 322	6 717	2 206	1 547
Apache	24 266	34.5	1 538	4 494	1 122	1 385	3 785	5 286	3 497	1 211	772
Chiricahua	1 155	37.3	-	175	74	54	222	289	190	61	21
Fort Sill Apache	237	24.2	20	72	10	22	15	64	7	16	2
Jicarilla Apache	3 109	24.8	250	856	218	241	456	436	341	129	50
Mescalero Apache	5 482	28.8	353	1 464	237	338	900	901	724	205	172
Oklahoma Apache	408	32.9	15	81	35	14	64	95	56	22	12
Payson Tonto Apache	133	13.7	13	67	4	-	21	8	2	11	7
San Carlos Apache	9 867	21.6	968	3 280	604	414	1 383	1 410	861	265	209
White Mountain Apache	12 377	21.3	1 282	4 183	674	698	1 711	1 793	1 013	277	299
Arapahoe	7 181	24.5	812	1 936	426	462	958	1 141	707	278	212
Arapahoe	2 534	29.1	249	555	121	169	352	441	304	148	93
Northern Arapahoe	4 579	21.6	559	1 371	297	293	589	692	386	129	116
Arikara	856	22.9	83	231	81	89	96	82	76	16	59
Assiniboine	4 109	29.6	383	1 083	174	203	534	704	446	122	100
Assiniboine	2 699	30.7	250	685	99	147	349	491	274	77	64
Fort Belknap Assiniboine	1 098	24.5	114	345	46	51	131	154	122	34	29
Fort Peck Assiniboine	312	34.8	19	53	29	5	54	59	50	11	7
Assiniboine Sioux	1 608	24.4	131	429	109	163	200	246	162	61	73
Assiniboine Sioux	1 202	27.0	72	317	68	125	160	173	142	54	57
Fort Peck Assiniboine and Sioux	406	20.3	59	112	41	38	40	73	20	7	16
Blackfeet	28 731	32.3	1 774	6 148	1 538	1 818	4 206	5 794	4 242	1 225	755
Brotherton	565	34.2	22	98	20	12	142	102	85	19	18
Caddo	2 768	30.6	251	559	136	206	395	417	355	86	144
Caddo	2 392	30.3	234	491	105	169	348	348	311	76	119
Cahuilla	2 259	27.5	240	505	156	155	248	372	325	53	67
Cahuilla	1 169	30.6	112	232	55	90	128	199	191	27	38
Morongo Band of Cahuilla Mission Indians	740	21.8	93	202	63	29	71	106	114	24	18
California Tribes	979	21.8	140	285	52	29	147	129	115	19	9
Yuki	435	17.7	75	144	13	24	61	33	56	4	7
Canadian and Latin American	120 181	27.2	10 053	27 565	7 046	10 288	22 940	20 607	11 901	2 922	2 222
Canadian Indian	3 860	32.5	232	713	159	307	731	751	569	129	138
Central American Indian	7 909	30.3	502	1 635	483	600	1 534	1 350	970	312	206
French American Indian	849	38.3	14	186	36	42	88	163	104	56	42
Mexican American Indian	85 585	25.6	8 116	20 275	5 329	7 919	16 674	14 376	7 410	1 627	1 274
South American Indian	10 837	32.9	452	2 377	404	668	2 041	2 162	1 397	401	270
Spanish American Indian	10 690	31.4	699	2 268	575	694	1 826	1 720	1 422	389	281
Catawba Indian Nation	2 423	22.9	244	808	86	149	388	293	225	77	66
Chehalis	545	26.1	47	159	16	32	92	89	75	6	4
Chemakuan	590	19.7	50	225	40	19	44	69	89	15	18
Quileute	448	18.1	44	179	21	10	28	64	58	13	13
Chemehuevi	926	25.2	112	248	44	57	135	126	118	27	3
Cherokee	302 569	34.1	18 448	61 655	14 820	17 533	42 776	55 395	46 889	14 797	9 986
Cherokee	277 862	34.3	16 893	55 790	13 546	16 260	39 361	50 860	43 339	13 706	9 057
Cherokees of Northeast Alabama	629	35.0	47	106	39	36	87	104	120	49	18
Cherokees of Southeast Alabama	707	28.8	31	200	63	46	41	102	123	19	37
Eastern Cherokee	8 451	31.2	737	1 911	453	399	1 219	1 426	1 089	408	351
Echota Cherokee	4 206	26.9	143	1 241	340	268	520	740	617	145	137
Four Winds Cherokee	580	35.2	22	133	36	36	57	148	64	23	44
Northern Cherokee Nation of Missouri and Arkansas	1 664	34.4	73	387	82	86	211	259	269	66	70
Southeastern Cherokee Council	441	42.0	2	85	28	18	51	88	90	16	15
United Keetoowah Band of Cherokee	496	26.4	40	128	25	44	78	86	61	12	6
Western Cherokee	6 693	34.3	435	1 448	183	311	1 007	1 400	1 033	312	221
Cherokee Shawnee	645	31.8	41	163	23	20	111	97	61	43	17
Cheyenne	11 426	25.2	1 030	3 274	735	627	1 602	1 673	1 346	384	287
Cheyenne	5 543	29.2	436	1 434	285	275	763	940	804	224	150
Northern Cheyenne	5 543	21.0	585	1 752	438	349	814	650	462	140	135
Southern Cheyenne	340	39.4	9	88	12	3	25	83	80	20	2
Cheyenne-Arapaho	3 604	20.3	292	1 322	252	275	559	475	272	49	45
Chickahominy	1 156	39.9	24	190	28	36	158	249	167	61	45
Chickahominy Indian Tribe	1 077	39.6	24	183	21	36	137	243	154	52	45
Chickasaw	21 098	30.0	1 866	5 136	986	1 073	3 022	3 198	2 726	989	638
Chinook	609	37.3	40	63	22	45	123	107	95	25	25
Chinook	576	38.0	40	63	22	45	104	100	89	25	25
Chippewa	110 857	29.2	8 774	27 834	5 550	6 791	16 341	18 864	13 565	4 211	3 338
Bad River Band of the Lake Superior Tribe	2 738	27.6	181	751	145	168	439	473	289	91	95
Bay Mills Indian Community of the Sault Ste. Marie Band	1 018	24.2	110	286	28	115	141	167	86	30	21
Bois Forte/Nett Lake Band of Chippewa	1 542	25.8	142	427	92	94	229	316	116	27	44
Chippewa	40 006	31.6	2 529	9 231	1 994	2 476	5 942	6 705	5 749	1 860	1 253
Fond du Lac	1 597	32.5	122	349	78	64	221	352	235	61	26
Grand Portage	482	36.9	42	98	21	19	49	116	67	18	19
Grand Traverse Band of Ottawa and Chippewa Indians	2 788	28.9	281	682	179	87	476	396	339	125	107
Keweenaw Bay Indian Community of the L'Anse and Ontonagon Bands	1 291	31.8	44	325	49	82	165	306	179	47	47
Lac Court Oreilles Band of Lake Superior Chippewa	3 656	29.1	376	909	171	194	506	656	336	139	162
Lac du Flambeau	1 703	22.5	170	509	112	106	265	268	132	61	19
Lac Vieux Desert Band of Lake Superior Chippewa	227	25.2	34	55	6	17	42	34	26	7	3
Lake Superior	357	32.0	11	79	21	26	52	77	37	29	11
Leech Lake	4 598	26.2	454	1 275	219	295	693	650	528	122	137
Little Shell Chippewa	1 093	36.9	46	197	36	77	172	207	166	61	20
Mille Lacs	2 325	26.8	286	562	139	103	410	369	216	61	80
Minnesota Chippewa	2 044	35.4	50	528	80	86	255	425	348	94	87
Red Cliff Band of Lake Superior Chippewa	1 746	25.8	160	518	87	93	245	343	140	67	36
Red Lake Band of Chippewa Indians	7 618	22.2	874	2 339	423	514	1 005	1 107	666	220	198

Table 3. **Age and Sex for Selected American Indian and Alaska Native Tribes (One Tribe Reported): 2000**—Con.

[Data based on a sample (except Tables 79 and 80). For information on confidentiality protection, coverage, sampling error, and nonsampling error, see Appendix G. Tribes are shown if respondents reported only one tribe or as American Indian or Alaska Native only and met the specified threshold. For more information, see "How to Use This Census Report"]

Age—Con.			Age and sex						Percent of total population		
			All ages		18 years and over		65 years and over				
65 to 74 years	75 to 84 years	85 years and over	Female	Males per 100 females	Total	Female	Total	Female	Under 18 years	65 years and over	**United States**
18 501 149	**12 317 262**	**4 160 561**	**143 505 720**	**96.1**	**209 279 149**	**108 369 877**	**34 978 972**	**20 596 602**	**25.6**	**12.4**	**United States**
86 489	**39 694**	**11 403**	**1 231 926**	**98.7**	**1 633 699**	**833 583**	**137 586**	**79 048**	**33.3**	**5.6**	**American Indian and Alaska Native**
67 933	**30 032**	**8 201**	**960 667**	**97.3**	**1 269 328**	**654 342**	**106 166**	**60 910**	**33.0**	**5.6**	**American Indian**
62	26	-	1 213	109.7	1 967	938	88	28	22.7	3.5	Abenaki Nation of Missiquoi
21	20	-	469	128.4	913	408	41	24	14.8	3.8	Algonquian
1 832	539	137	28 198	102.8	38 047	18 633	2 508	1 391	33.5	4.4	Apache
863	252	61	11 245	115.8	18 234	8 314	1 176	640	24.9	4.8	Apache
48	21	-	441	161.9	980	373	69	26	15.2	6.0	Chiricahua
9	-	-	127	86.6	145	74	9	7	38.8	3.8	Fort Sill Apache
92	32	8	1 681	84.9	2 003	1 089	132	74	35.6	4.2	Jicarilla Apache
145	35	8	2 697	103.3	3 665	1 839	188	107	33.1	3.4	Mescalero Apache
6	8	-	197	107.1	312	148	14	4	23.5	3.4	Oklahoma Apache
-	-	-	68	95.6	53	28	-	-	60.2	-	Payson Tonto Apache
337	76	60	5 112	93.0	5 619	3 010	473	263	43.1	4.8	San Carlos Apache
332	115	-	6 534	89.4	6 912	3 694	447	270	44.2	3.6	White Mountain Apache
154	80	15	3 580	100.6	4 433	2 314	249	138	38.3	3.5	Arapahoe
61	35	6	1 224	107.0	1 730	856	102	67	31.7	4.0	Arapahoe
93	45	9	2 324	97.0	2 649	1 430	147	71	42.1	3.2	Northern Arapahoe
29	14	-	478	79.1	542	307	43	19	36.7	5.0	Arikara
255	82	23	2 159	90.3	2 643	1 422	360	198	35.7	8.8	Assiniboine
187	58	18	1 489	81.3	1 764	1 027	263	169	34.6	9.7	Assiniboine
48	19	5	534	105.6	639	299	72	25	41.8	6.6	Fort Belknap Assiniboine
20	5	-	136	129.4	240	96	25	4	23.1	8.0	Fort Peck Assiniboine
24	4	6	863	86.3	1 048	575	34	22	34.8	2.1	Assiniboine Sioux
24	4	6	668	79.9	813	460	34	22	32.4	2.8	Assiniboine Sioux
-	-	-	195	108.2	235	115	-	-	42.1	-	Fort Peck Assiniboine and Sioux
755	405	71	13 841	107.6	20 809	10 149	1 231	671	27.6	4.3	Blackfeet
18	26	3	286	97.6	445	233	47	37	21.2	8.3	Brotherton
96	98	25	1 380	100.6	1 958	939	219	132	29.3	7.9	Caddo
84	82	25	1 194	100.3	1 667	810	191	118	30.3	8.0	Caddo
112	16	10	1 219	85.3	1 514	916	138	107	33.0	6.1	Cahuilla
77	10	10	649	80.1	825	511	97	83	29.4	8.3	Cahuilla
14	6	-	390	89.7	445	256	20	10	39.9	2.7	Morongo Band of Cahuilla Mission Indians
30	21	3	508	92.7	554	310	54	28	43.4	5.5	California Tribes
11	7	-	249	74.7	216	139	18	13	50.3	4.1	Yuki
3 075	1 214	348	55 600	116.2	82 563	37 133	4 637	2 627	31.3	3.9	Canadian and Latin American
78	28	25	2 000	93.0	2 915	1 544	131	91	24.5	3.4	Canadian Indian
200	104	13	3 977	98.9	5 772	2 817	317	181	27.0	4.0	Central American Indian
97	19	2	492	72.6	649	414	118	64	23.6	13.9	French American Indian
1 693	699	193	38 475	122.4	57 194	24 596	2 585	1 420	33.2	3.0	Mexican American Indian
441	146	78	5 326	103.5	8 008	3 893	665	385	26.1	6.1	South American Indian
561	218	37	5 150	107.6	7 723	3 738	816	481	27.8	7.6	Spanish American Indian
36	40	11	1 174	106.4	1 371	723	87	52	43.4	3.6	Catawba Indian Nation
18	4	3	269	102.6	339	166	25	17	37.8	4.6	Chehalis
17	4	-	288	104.9	315	170	21	11	46.6	3.6	Chemakuan
14	4	-	220	103.6	225	122	18	8	49.8	4.0	Quileute
36	8	12	477	94.1	566	283	56	22	38.9	6.0	Chemehuevi
12 982	5 774	1 514	153 080	97.7	222 466	114 154	20 270	11 338	26.5	6.7	Cherokee
12 155	5 464	1 431	140 573	97.7	205 179	105 400	19 050	10 727	26.2	6.9	Cherokee
18	5	-	331	90.0	476	249	23	6	24.3	3.7	Cherokees of Northeast Alabama
30	15	-	392	80.4	476	246	45	17	32.7	6.4	Cherokees of Southeast Alabama
256	153	49	4 551	85.7	5 803	3 071	458	256	31.3	5.4	Eastern Cherokee
45	8	2	2 025	107.7	2 822	1 437	55	37	32.9	1.3	Echota Cherokee
13	4	-	289	100.7	425	192	17	4	26.7	2.9	Four Winds Cherokee
154	7	-	868	91.7	1 204	641	161	91	27.6	9.7	Northern Cherokee Nation of Missouri and Arkansas
26	22	-	226	95.1	354	173	48	21	19.7	10.9	Southeastern Cherokee Council
9	7	-	247	100.8	328	179	16	9	33.9	3.2	United Keetoowah Band of Cherokee
250	66	27	3 230	107.2	4 810	2 331	343	148	28.1	5.1	Western Cherokee
45	24	-	286	125.5	441	214	69	23	31.6	10.7	Cherokee Shawnee
303	126	39	5 387	112.1	7 122	3 308	468	229	37.7	4.1	Cheyenne
141	68	23	2 495	122.2	3 673	1 585	232	112	33.7	4.2	Cheyenne
148	54	16	2 733	102.8	3 206	1 627	218	103	42.2	3.9	Northern Cheyenne
14	4	-	159	113.8	243	96	18	14	28.5	5.3	Southern Cheyenne
48	11	4	1 871	92.6	1 990	1 106	63	44	44.8	1.7	Cheyenne-Arapaho
114	84	-	577	100.3	942	434	198	76	18.5	17.1	Chickahominy
98	84	-	532	102.4	870	396	182	69	19.2	16.9	Chickahominy Indian Tribe
901	419	144	10 950	92.7	14 096	7 521	1 464	867	33.2	6.9	Chickasaw
41	18	5	206	195.6	506	154	64	11	16.9	10.5	Chinook
40	18	5	200	188.0	473	148	63	11	17.9	10.9	Chinook
3 841	1 434	314	56 677	95.6	74 249	38 513	5 589	3 060	33.0	5.0	Chippewa
74	24	8	1 357	101.8	1 806	930	106	77	34.0	3.9	Bad River Band of the Lake Superior Tribe
16	18	-	522	95.0	622	334	34	14	38.9	3.3	Bay Mills Indian Community of the Sault Ste. Marie Band
31	17	7	800	92.8	973	527	55	43	36.9	3.6	Bois Forte/Nett Lake Band of Chippewa
1 592	566	109	20 658	93.7	28 246	14 436	2 267	1 244	29.4	5.7	Chippewa
79	7	3	775	106.1	1 126	589	89	32	29.5	5.6	Fond du Lac
19	14	-	182	164.8	342	144	33	20	29.0	6.8	Grand Portage
73	38	5	1 537	81.4	1 825	1 003	116	84	34.5	4.2	Grand Traverse Band of Ottawa and Chippewa Indians
30	16	1	698	85.0	922	528	47	24	28.6	3.6	Keweenaw Bay Indian Community of the L'Anse and Ontonagon Bands
124	73	10	1 878	94.7	2 371	1 218	207	120	35.1	5.7	Lac Court Oreilles Band of Lake Superior Chippewa
47	14	-	792	115.0	1 024	517	61	45	39.9	3.6	Lac du Flambeau
3	-	-	103	120.4	138	68	3	3	39.2	1.3	Lac Vieux Desert Band of Lake Superior Chippewa
14	-	-	137	160.6	267	96	14	10	25.2	3.9	Lake Superior
153	43	29	2 370	94.0	2 869	1 493	225	107	37.6	4.9	Leech Lake
80	23	8	530	106.2	850	427	111	40	22.2	10.2	Little Shell Chippewa
81	17	1	1 227	89.5	1 477	788	99	48	36.5	4.3	Mille Lacs
62	29	-	1 053	94.1	1 466	806	91	50	28.3	4.5	Minnesota Chippewa
42	8	7	785	122.4	1 068	488	57	26	38.8	3.3	Red Cliff Band of Lake Superior Chippewa
205	65	2	3 997	90.6	4 405	2 346	272	145	42.2	3.6	Red Lake Band of Chippewa Indians

Table 3. **Age and Sex for Selected American Indian and Alaska Native Tribes (One Tribe Reported): 2000**—Con.

[Data based on a sample (except Tables 79 and 80). For information on confidentiality protection, coverage, sampling error, and nonsampling error, see Appendix G. Tribes are shown if respondents reported only one tribe or as American Indian or Alaska Native only and met the specified threshold. For more information, see "How to Use This Census Report"]

United States	Total population	Median age	Age: Under 5 years	5 to 17 years	18 to 20 years	21 to 24 years	25 to 34 years	35 to 44 years	45 to 54 years	55 to 59 years	60 to 64 years
American Indian and Alaska Native—Con.											
American Indian—Con.											
Chippewa—Con.											
Saginaw Chippewa	2 351	29.1	232	494	144	179	381	429	217	99	44
St. Croix Chippewa	1 294	22.5	137	344	104	128	187	136	131	61	36
Sault Ste. Marie Chippewa	9 654	29.2	831	2 441	480	543	1 404	1 609	1 216	279	265
Sokoagon Chippewa	471	26.1	26	151	26	28	74	64	49	20	14
Turtle Mountain Band	13 681	27.1	1 220	3 715	662	867	2 163	2 269	1 392	435	390
White Earth	6 311	32.0	412	1 493	250	404	811	1 344	839	190	204
Chitimacha Tribe of Louisiana	937	27.0	100	218	61	36	218	111	94	42	25
Choctaw	88 692	29.9	7 327	21 108	4 636	4 959	12 629	13 984	11 400	3 702	2 793
Choctaw	66 495	30.3	5 350	15 333	3 446	3 717	9 938	10 712	8 670	2 789	2 050
Mississippi Band of Choctaw	7 892	21.4	929	2 367	583	541	992	1 202	547	233	183
Mowa Band of Choctaw	1 625	25.6	161	413	98	110	242	192	209	77	35
Oklahoma Choctaw	12 524	34.0	878	2 983	502	591	1 420	1 857	1 955	603	503
Choctaw-Apache Community of Ebarb	525	29.9	60	114	23	30	73	74	43	34	8
Chumash	3 758	34.7	192	831	208	152	518	774	527	228	131
Chumash	3 601	34.9	172	795	203	145	490	739	519	217	131
Coeur D'Alene	1 523	24.2	160	482	53	95	229	192	135	43	33
Coharie	1 602	31.6	107	341	87	127	187	203	265	109	49
Colorado River Indian	1 707	26.7	140	471	107	113	241	264	174	62	42
Colville	8 398	26.6	687	2 250	495	526	1 250	1 325	864	295	184
Comanche	10 518	33.7	630	2 112	589	527	1 596	1 846	1 746	527	315
Comanche	10 408	33.7	624	2 086	589	520	1 580	1 824	1 735	509	315
Confederated Tribes of the Siletz Reservation	1 830	23.9	175	513	88	167	284	265	190	54	20
Coos	274	19.3	47	64	31	18	44	8	28	15	-
Coquille	370	26.6	16	101	15	44	32	84	37	14	10
Costanoan	1 325	34.7	83	249	42	50	256	310	155	95	44
Coushatta	1 576	28.3	132	290	89	135	285	219	122	83	55
Alabama Coushatta Tribes of Texas	990	26.8	76	237	27	79	189	146	78	41	29
Coushatta	586	30.1	56	53	62	56	96	73	44	42	26
Cowlitz	1 336	31.3	185	272	31	45	222	226	200	66	21
Cree	2 445	37.0	140	387	94	110	385	544	479	129	87
Creek	40 487	30.3	3 056	9 635	2 132	2 268	6 025	6 187	5 327	1 806	1 411
Eastern Creek	1 010	32.9	27	213	71	86	140	130	178	66	21
Lower Muscogee Creek Tama Tribal Town	1 058	33.8	63	234	46	34	179	127	203	73	31
Machis Lower Creek Indian	187	24.2	24	50	18	8	32	18	14	17	-
Muscogee Creek Nation	36 734	30.0	2 827	8 821	1 928	2 075	5 450	5 614	4 724	1 577	1 298
Poarch Creek	1 027	33.3	70	213	41	50	165	208	129	69	33
Crow	9 174	23.8	1 016	2 625	529	619	1 192	1 364	997	264	288
Cupeno	563	21.0	49	186	46	47	89	101	14	12	13
Cupeno	219	33.6	12	61	11	11	20	67	13	9	11
Delaware	8 419	36.0	357	1 641	417	466	1 184	1 708	1 267	456	284
Delaware	5 488	36.1	236	1 062	314	337	671	1 172	742	356	200
Lenni-Lanape	1 481	37.5	54	289	49	39	231	294	299	63	33
Ramapough Mountain	805	31.8	31	166	20	54	192	132	117	31	2
Diegueno	2 946	25.8	219	913	128	183	470	408	321	89	51
Barona Group of Capitan Grande Band	237	25.5	29	72	5	11	59	30	19	5	3
Diegueno	1 031	26.8	59	295	46	68	181	153	126	38	9
Mesa Grande Band of Diegueno Mission Indians	325	16.4	25	143	20	11	29	19	47	7	2
San Pasqual Band of Diegueno Mission Indians	519	24.9	32	160	25	45	71	75	52	14	14
Santa Ysabel Band of Diegueno Mission Indians	255	30.9	25	55	17	3	45	23	38	6	10
Viejas (Baron Long) Group of Capitan Grande Band	188	23.4	17	67	-	18	17	50	10	-	5
Eastern Tribes	5 155	33.3	371	1 094	220	241	767	906	733	266	221
Meherrin Indian Tribe	485	34.2	25	116	4	29	74	81	33	24	23
Southeastern Indians	1 702	34.4	106	316	56	89	306	313	285	55	60
Tunica Biloxi	437	25.4	41	145	18	11	42	98	33	12	24
Waccamaw Siouan	1 626	32.3	133	368	104	63	207	281	224	103	38
Gabrieleno	980	30.5	57	281	29	71	95	187	110	40	30
Grand Ronde	2 241	22.7	244	664	130	111	359	315	193	94	53
Gros Ventres	2 851	27.2	271	772	156	183	324	505	303	101	86
Gros Ventres	1 524	30.1	132	361	88	102	196	292	186	52	47
Fort Belknap Gros Ventres	1 327	23.2	139	411	68	81	128	213	117	49	39
Haliwa-Saponi	3 613	33.3	243	819	162	146	568	588	419	146	187
Hidatsa	496	25.1	41	137	36	32	53	107	47	4	6
Hoopa	2 589	28.0	208	679	141	176	369	447	219	137	67
Hoopa Valley Tribe	2 589	28.0	208	679	141	176	369	447	219	137	67
United Houma Nation	6 766	25.5	437	1 992	441	458	1 029	1 040	786	197	127
Iowa	1 386	29.3	174	285	71	70	269	199	126	50	37
Iowa	917	29.0	123	219	35	34	153	127	88	40	15
Iowa of Kansas and Nebraska	358	30.2	45	39	18	33	112	43	33	2	22
Indians of Person County	460	46.1	46	50	-	-	42	84	124	20	30
Iroquois	47 746	33.5	3 264	9 893	2 119	2 693	7 024	8 809	6 961	2 131	1 537
Cayuga Nation	1 061	33.5	49	256	43	50	143	159	207	59	33
Iroquois	3 204	37.6	107	529	170	213	420	695	600	118	94
Mohawk	14 322	35.9	820	2 820	484	711	2 122	2 693	2 334	704	474
Oneida Nation of New York	11 693	31.2	920	2 494	620	814	1 735	2 252	1 435	449	352
Onondaga	2 338	32.0	212	615	73	80	327	458	305	116	35
Seneca	7 787	33.3	521	1 512	407	479	1 171	1 313	1 096	431	249
Seneca Nation	884	33.1	42	209	24	25	160	183	145	19	31
Seneca-Cayuga	1 430	26.1	168	355	93	88	188	170	163	50	57
Tonawanda Band of Seneca	401	28.8	38	109	20	3	56	61	40	6	14
Tuscarora	2 467	32.6	178	577	93	104	375	438	293	136	132
Wyandotte	1 833	29.2	175	383	92	108	285	306	268	35	61
Juaneno (Acjachemem)	2 317	30.9	194	493	99	119	364	340	369	87	54
Kalispel Indian Community	228	20.9	17	69	29	10	28	34	19	2	3
Karuk Tribe of California	2 702	35.9	170	552	104	123	371	552	365	130	97
Kaw	1 080	28.7	92	277	40	63	188	152	108	49	34
Kickapoo	3 401	26.4	213	969	219	226	489	551	336	132	77
Kickapoo	3 181	26.7	210	880	185	216	481	513	330	113	66

Table 3. **Age and Sex for Selected American Indian and Alaska Native Tribes (One Tribe Reported): 2000**—Con.

[Data based on a sample (except Tables 79 and 80). For information on confidentiality protection, coverage, sampling error, and nonsampling error, see Appendix G. Tribes are shown if respondents reported only one tribe or as American Indian or Alaska Native only and met the specified threshold. For more information, see "How to Use This Census Report"]

Age—Con.			Age and sex						Percent of total population		
			All ages		18 years and over		65 years and over				**United States**
65 to 74 years	75 to 84 years	85 years and over	Female	Males per 100 females	Total	Female	Total	Female	Under 18 years	65 years and over	
											American Indian and Alaska Native—Con.
											American Indian—Con.
											Chippewa—Con.
105	21	6	1 221	92.5	1 625	875	132	77	30.9	5.6	Saginaw Chippewa
13	15	2	708	82.8	813	455	30	22	37.2	2.3	St. Croix Chippewa
404	143	39	4 867	98.4	6 382	3 319	586	326	33.9	6.1	Sault Ste. Marie Chippewa
12	7	-	231	103.9	294	152	19	12	37.6	4.0	Sokoagon Chippewa
345	181	42	6 736	103.1	8 746	4 423	568	294	36.1	4.2	Turtle Mountain Band
234	95	35	3 354	88.2	4 406	2 443	364	196	30.2	5.8	White Earth
13	6	13	466	101.1	619	305	32	18	33.9	3.4	Chitimacha Tribe of Louisiana
4 049	1 655	450	45 820	93.6	60 257	31 882	6 154	3 474	32.1	6.9	Choctaw
2 983	1 178	329	34 132	94.8	45 812	24 033	4 490	2 548	31.1	6.8	Choctaw
223	62	30	4 126	91.3	4 596	2 518	315	195	41.8	4.0	Mississippi Band of Choctaw
64	9	15	839	93.7	1 051	583	88	71	35.3	5.4	Mowa Band of Choctaw
770	386	76	6 658	88.1	8 663	4 698	1 232	643	30.8	9.8	Oklahoma Choctaw
17	31	18	292	79.8	351	173	66	29	33.1	12.6	Choctaw-Apache Community of Ebarb
117	65	15	1 937	94.0	2 735	1 472	197	116	27.2	5.2	Chumash
110	65	15	1 842	95.5	2 634	1 407	190	109	26.9	5.3	Chumash
69	18	14	794	91.8	881	501	101	60	42.2	6.6	Coeur D'Alene
95	32	-	818	95.8	1 154	610	127	86	28.0	7.9	Coharie
71	19	3	890	91.8	1 096	611	93	67	35.8	5.4	Colorado River Indian
336	141	45	4 452	88.6	5 461	2 969	522	290	35.0	6.2	Colville
399	180	51	5 192	102.6	7 776	3 977	630	350	26.1	6.0	Comanche
399	178	49	5 146	102.3	7 698	3 944	626	348	26.0	6.0	Comanche
42	26	6	938	95.1	1 142	634	74	34	37.6	4.0	Confederated Tribes of the Siletz Reservation
19	-	-	134	104.5	163	76	19	11	40.5	6.9	Coos
17	-	-	210	76.2	253	135	17	4	31.6	4.6	Coquille
24	17	-	651	103.5	993	507	41	30	25.1	3.1	Costanoan
103	59	4	859	83.5	1 154	672	166	125	26.8	10.5	Coushatta
61	23	4	537	84.4	677	399	88	66	31.6	8.9	Alabama Coushatta Tribes of Texas
42	36	-	322	82.0	477	273	78	59	18.6	13.3	Coushatta
53	15	-	667	100.3	879	429	68	33	34.2	5.1	Cowlitz
58	28	4	1 067	129.1	1 918	868	90	46	21.6	3.7	Cree
1 736	706	198	20 218	100.3	27 796	14 060	2 640	1 441	31.3	6.5	Creek
57	17	4	453	123.0	770	318	78	38	23.8	7.7	Eastern Creek
62	6	-	565	87.3	761	409	68	31	28.1	6.4	Lower Muscogee Creek Tama Tribal Town
6	-	-	101	85.1	113	47	6	-	39.6	3.2	Machis Lower Creek Indian
1 565	665	190	18 365	100.0	25 086	12 768	2 420	1 343	31.7	6.6	Muscogee Creek Nation
34	15	-	515	99.4	744	375	49	18	27.6	4.8	Poarch Creek
167	97	16	4 660	96.9	5 533	2 960	280	148	39.7	3.1	Crow
6	-	-	327	72.2	328	153	6	4	41.7	1.1	Cupeno
4	-	-	107	104.7	146	71	4	4	33.3	1.8	Cupeno
414	183	42	4 150	102.9	6 421	3 185	639	399	23.7	7.6	Delaware
258	106	34	2 726	101.3	4 190	2 097	398	237	23.7	7.3	Delaware
78	44	8	765	93.6	1 138	588	130	101	23.2	8.8	Lenni-Lanape
47	13	-	369	118.2	608	277	60	47	24.5	7.5	Ramapough Mountain
103	51	10	1 622	81.6	1 814	1 040	164	119	38.4	5.6	Diegueno
4	-	-	132	79.5	136	82	4	2	42.6	1.7	Barona Group of Capitan Grande Band
23	27	6	591	74.5	677	406	56	38	34.3	5.4	Diegueno
10	12	-	132	146.2	157	90	22	14	51.7	6.8	Mesa Grande Band of Diegueno Mission Indians
24	3	4	310	67.4	327	173	31	25	37.0	6.0	San Pasqual Band of Diegueno Mission Indians
33	-	-	151	68.9	175	106	33	27	31.4	12.9	Santa Ysabel Band of Diegueno Mission Indians
-	4	-	86	118.6	104	57	4	2	44.7	2.1	Viejas (Baron Long) Group of Capitan Grande Band
206	101	29	2 580	99.8	3 690	1 896	336	241	28.4	6.5	Eastern Tribes
31	39	6	293	65.5	344	214	76	44	29.1	15.7	Meherrin Indian Tribe
86	15	15	840	102.6	1 280	647	116	93	24.8	6.8	Southeastern Indians
13	-	-	227	92.5	251	145	13	11	42.6	3.0	Tunica Biloxi
69	28	8	795	104.5	1 125	560	105	77	30.8	6.5	Waccamaw Siouan
48	26	6	374	162.0	642	217	80	39	34.5	8.2	Gabrieleno
32	46	-	1 133	97.8	1 333	662	78	47	40.5	3.5	Grand Ronde
112	29	9	1 516	88.1	1 808	965	150	94	36.6	5.3	Gros Ventres
50	13	5	841	81.2	1 031	556	68	38	32.3	4.5	Gros Ventres
62	16	4	675	96.6	777	409	82	56	41.4	6.2	Fort Belknap Gros Ventres
236	69	30	1 921	88.1	2 551	1 389	335	184	29.4	9.3	Haliwa-Saponi
17	16	-	257	93.0	318	160	33	20	35.9	6.7	Hidatsa
82	54	10	1 296	99.8	1 702	851	146	84	34.3	5.6	Hoopa
82	54	10	1 296	99.8	1 702	851	146	84	34.3	5.6	Hoopa Valley Tribe
147	80	32	3 375	100.5	4 337	2 180	259	147	35.9	3.8	United Houma Nation
62	43	-	757	83.1	927	485	105	52	33.1	7.6	Iowa
41	42	-	502	82.7	575	303	83	43	37.3	9.1	Iowa
10	1	-	195	83.6	274	146	11	5	23.5	3.1	Iowa of Kansas and Nebraska
36	20	8	198	132.3	364	162	64	23	20.9	13.9	Indians of Person County
2 076	983	256	24 140	97.8	34 589	17 658	3 315	1 978	27.6	6.9	Iroquois
49	13	-	509	108.4	756	398	62	24	28.7	5.8	Cayuga Nation
149	96	13	1 542	107.8	2 568	1 248	258	117	19.9	8.1	Iroquois
753	328	79	7 224	98.3	10 682	5 478	1 160	693	25.4	8.1	Mohawk
370	172	80	6 203	88.5	8 279	4 364	622	421	29.2	5.3	Oneida Nation of New York
97	20	-	1 135	106.0	1 511	696	117	77	35.4	5.0	Onondaga
366	191	51	3 795	105.2	5 754	2 861	608	345	26.1	7.8	Seneca
32	14	-	462	91.3	633	315	46	30	28.4	5.2	Seneca Nation
52	34	12	766	86.7	907	518	98	73	36.6	6.9	Seneca-Cayuga
20	31	3	272	47.4	254	183	54	44	36.7	13.5	Tonawanda Band of Seneca
84	57	-	1 170	110.9	1 712	832	141	80	30.6	5.7	Tuscarora
83	21	16	907	102.1	1 275	640	120	58	30.4	6.5	Wyandotte
110	57	31	1 233	87.9	1 630	910	198	132	29.7	8.5	Juaneno (Acjachemem)
14	3	-	143	59.4	142	93	17	7	37.7	7.5	Kalispel Indian Community
148	81	9	1 370	97.2	1 980	1 012	238	149	26.7	8.8	Karuk Tribe of California
41	32	4	495	118.2	711	333	77	40	34.2	7.1	Kaw
133	37	19	1 750	94.3	2 219	1 147	189	87	34.8	5.6	Kickapoo
131	37	19	1 646	93.3	2 091	1 085	187	87	34.3	5.9	Kickapoo

Table 3. **Age and Sex for Selected American Indian and Alaska Native Tribes (One Tribe Reported): 2000**—Con.

[Data based on a sample (except Tables 79 and 80). For information on confidentiality protection, coverage, sampling error, and nonsampling error, see Appendix G. Tribes are shown if respondents reported only one tribe or as American Indian or Alaska Native only and met the specified threshold. For more information, see "How to Use This Census Report"]

United States	Total population	Median age	Age: Under 5 years	5 to 17 years	18 to 20 years	21 to 24 years	25 to 34 years	35 to 44 years	45 to 54 years	55 to 59 years	60 to 64 years
American Indian and Alaska Native—Con.											
American Indian—Con.											
Kiowa	8 321	28.5	507	2 114	512	569	1 306	1 484	961	264	170
Kiowa	7 853	28.6	458	1 997	489	544	1 243	1 351	935	254	170
Oklahoma Kiowa	467	28.2	49	117	23	25	63	132	26	10	-
Klamath	2 734	25.4	267	810	127	141	435	407	324	79	71
Kootenai	711	23.2	79	204	47	36	87	134	86	9	5
Long Island	608	35.8	45	135	3	24	77	100	94	38	41
Poospatuck	265	33.5	10	73	3	18	48	30	34	16	14
Luiseno	4 334	25.5	373	1 320	234	211	661	597	347	216	122
La Jolla Band of Luiseno Mission Indians	335	22.5	31	90	45	5	48	20	54	27	4
Luiseno	1 791	26.9	103	587	82	71	218	303	106	82	74
Pala Band of Luiseno Mission Indians	582	26.8	38	180	17	31	132	67	43	45	17
Pechanga Band of Luiseno Mission Indians	516	24.1	48	151	34	48	86	70	38	19	6
Soboba	651	19.3	108	203	39	52	66	66	59	35	-
Rincon Band of Luiseno Mission Indians	172	33.1	10	23	6	4	67	24	13	4	17
Lumbee	52 614	30.7	4 150	11 248	2 516	3 347	8 522	8 182	7 491	2 382	1 577
Lummi	3 082	27.2	282	902	114	160	484	462	340	121	64
Maidu	2 281	26.6	257	582	102	140	339	412	193	112	29
Maidu	1 858	28.1	197	442	95	113	257	351	181	100	29
Makah	1 704	24.5	226	457	100	104	235	268	168	43	56
Maliseet	972	24.5	123	254	50	59	135	208	77	12	13
Maliseet	907	23.5	123	234	43	59	135	175	77	12	10
Mandan	475	31.1	15	124	22	31	73	85	58	20	14
Mattaponi	504	34.7	26	93	22	16	99	116	45	16	25
Mattaponi Indian Tribe	414	33.6	26	86	22	16	84	85	35	6	16
Menominee	8 691	25.9	724	2 632	414	440	1 303	1 378	929	291	260
Miami	3 784	31.7	267	766	223	228	566	693	503	141	147
Indiana Miami	615	36.3	28	121	55	14	80	151	71	30	30
Miami	2 530	32.0	174	487	106	173	430	449	394	86	86
Oklahoma Miami	574	24.1	65	147	40	41	56	81	35	19	28
Micmac	2 739	35.2	156	498	98	140	467	576	456	146	65
Micmac	2 660	35.3	141	475	98	140	461	566	446	142	65
Mission Indians	1 045	38.5	68	148	22	66	135	197	118	101	54
Mission Indians	815	40.1	58	112	22	47	95	135	98	88	46
Me-Wuk	2 785	33.1	171	618	99	174	451	530	442	67	68
Me-Wuk	2 759	33.0	169	616	99	174	443	521	437	67	68
Modoc	573	37.2	34	102	13	29	105	98	84	55	24
Modoc	556	37.3	34	102	13	29	94	92	84	55	24
Mohegan	1 131	28.6	83	274	89	55	225	123	104	52	16
Monacan Indian Nation	842	32.4	45	225	36	11	132	130	134	52	36
Mono	1 786	30.7	131	459	63	101	264	269	210	95	56
Mono	1 674	30.7	131	435	46	87	262	239	198	95	54
Nanticoke	945	43.6	56	130	25	44	138	88	172	26	68
Nanticoke Lenni-Lenape	728	40.8	30	116	60	36	60	118	156	30	41
Narragansett	2 228	32.0	270	488	99	49	317	362	246	111	99
Navajo	276 775	24.4	26 334	80 542	15 851	18 140	41 041	40 124	24 884	8 024	6 790
Nez Perce	4 082	30.1	329	895	208	218	643	658	588	142	124
Nipmuc	470	29.5	17	135	42	19	49	34	70	14	52
Nipmuc	460	28.6	17	135	42	19	49	32	70	14	44
Nomlaki	450	30.1	20	131	12	22	72	53	43	39	11
Nomlaki	408	30.1	20	124	12	22	50	53	40	39	11
Northwest Tribes	436	34.5	2	98	25	18	80	104	71	14	14
Omaha	4 427	22.9	442	1 443	231	258	590	600	408	148	112
Oneida Tribe of Wisconsin	1 063	31.2	59	202	66	76	209	182	115	40	43
Osage	7 648	33.4	543	1 646	377	528	880	1 243	1 228	366	296
Otoe-Missouria	1 472	34.1	84	281	85	91	217	295	195	68	17
Ottawa	6 634	33.6	372	1 255	334	440	1 102	1 293	877	300	230
Grand River Band of Ottawa Indians	295	35.6	15	40	7	15	65	69	26	21	6
Little River Band of Ottawa Indians of Michigan	845	33.6	43	150	32	33	187	183	146	35	19
Little Traverse Bay Bands of Ottawa Indians of Michigan	1 392	35.3	69	214	77	93	227	308	218	49	40
Ottawa	3 867	32.0	242	775	203	292	601	699	448	180	159
Paiute	9 893	28.1	896	2 458	577	550	1 447	1 748	983	384	247
Burns Paiute Tribe	145	19.6	9	45	26	8	10	20	9	11	1
Paiute	5 979	28.8	455	1 433	377	385	940	1 047	593	253	142
Pyramid Lake	1 291	26.6	133	367	67	43	144	279	119	26	36
Walker River	833	25.7	114	211	37	43	127	122	59	32	23
Yerington Paiute	452	25.6	46	132	12	27	44	74	51	19	6
Paiute-Shoshone	3 311	25.9	231	944	249	206	447	458	374	83	106
Fallon	517	31.2	43	126	30	26	59	95	53	7	21
Fort McDermitt Paiute and Shoshone Tribes	388	29.3	30	120	11	14	57	42	47	7	20
Shoshone Paiute	2 037	23.3	132	584	199	153	261	267	220	58	63
Pamunkey Indian Tribe	331	50.9	5	30	4	25	19	57	82	17	2
Passamaquoddy	2 733	29.3	193	633	155	156	559	458	267	114	72
Passamaquoddy	2 731	29.3	193	633	155	156	557	458	267	114	72
Pawnee	2 636	34.4	159	574	119	116	370	440	522	76	56
Pawnee	2 596	34.9	150	556	112	114	370	440	520	76	54
Penobscot	2 040	37.8	129	363	53	79	264	477	363	73	68
Peoria	1 186	23.4	170	318	75	60	172	155	128	33	29
Oklahoma Peoria	317	25.9	38	79	11	16	23	52	44	6	22
Peoria	869	21.0	132	239	64	44	149	103	84	27	7
Pequot	1 334	20.4	172	430	74	55	102	220	168	29	23
Mashantucket Pequot	590	16.7	129	187	39	30	45	71	58	2	9
Pequot	716	28.3	40	239	35	25	48	139	110	25	14
Pima	8 607	25.1	668	2 617	488	515	1 273	1 423	823	216	184
Gila River Indian Community	1 751	21.4	127	575	153	149	267	253	116	23	8
Pima	4 322	29.9	282	1 086	219	194	728	826	494	135	140
Salt River Pima-Maricopa	2 503	19.3	259	949	116	172	278	344	205	58	36
Piscataway	910	36.4	13	161	109	13	120	232	122	45	19
Pit River	1 765	22.6	297	434	68	146	310	246	115	85	16
Pit River Tribe of California	1 733	22.3	293	434	68	146	291	246	110	81	16
Pomo	5 092	25.2	496	1 400	255	385	742	786	496	148	119
Pomo	3 540	26.3	340	899	203	280	451	542	400	112	93

Table 3. **Age and Sex for Selected American Indian and Alaska Native Tribes (One Tribe Reported): 2000**—Con.

[Data based on a sample (except Tables 79 and 80). For information on confidentiality protection, coverage, sampling error, and nonsampling error, see Appendix G. Tribes are shown if respondents reported only one tribe or as American Indian or Alaska Native only and met the specified threshold. For more information, see "How to Use This Census Report"]

Age—Con.			Age and sex						Percent of total population		
			All ages		18 years and over		65 years and over				**United States**
65 to 74 years	75 to 84 years	85 years and over	Female	Males per 100 females	Total	Female	Total	Female	Under 18 years	65 years and over	
											American Indian and Alaska Native—Con.
											American Indian—Con.
278	111	45	4 089	103.5	5 700	2 974	434	288	31.5	5.2	Kiowa
263	104	45	3 861	103.4	5 398	2 783	412	268	31.3	5.2	Kiowa
15	7	-	228	104.8	301	191	22	20	35.5	4.7	Oklahoma Kiowa
29	44	-	1 499	82.4	1 657	944	73	40	39.4	2.7	Klamath
18	4	2	433	64.2	428	279	24	19	39.8	3.4	Kootenai
39	10	2	340	78.8	428	233	51	37	29.6	8.4	Long Island
15	2	2	149	77.9	182	101	19	16	31.3	7.2	Poospatuck
147	84	22	2 235	93.9	2 641	1 386	253	154	39.1	5.8	Luiseno
2	4	5	192	74.5	214	139	11	11	36.1	3.3	La Jolla Band of Luiseno Mission Indians
90	61	14	935	91.6	1 101	623	165	106	38.5	9.2	Luiseno
11	-	1	261	123.0	364	146	12	8	37.5	2.1	Pala Band of Luiseno Mission Indians
16	-	-	271	90.4	317	146	16	-	38.6	3.1	Pechanga Band of Luiseno Mission Indians
16	7	-	319	104.1	340	166	23	16	47.8	3.5	Soboba
2	-	2	86	100.0	139	76	4	2	19.2	2.3	Rincon Band of Luiseno Mission Indians
2 061	943	195	27 018	94.7	37 216	19 362	3 199	1 924	29.3	6.1	Lumbee
91	51	11	1 512	103.8	1 898	984	153	86	38.4	5.0	Lummi
69	41	5	1 220	87.0	1 442	741	115	66	36.8	5.0	Maidu
55	33	5	967	92.1	1 219	618	93	48	34.4	5.0	Maidu
31	13	3	886	92.3	1 021	535	47	20	40.1	2.8	Makah
31	10	-	475	104.6	595	304	41	23	38.8	4.2	Maliseet
29	10	-	430	110.9	550	279	39	23	39.4	4.3	Maliseet
25	8	-	244	94.7	336	155	33	24	29.3	6.9	Mandan
35	11	-	226	123.0	385	187	46	23	23.6	9.1	Mattaponi
27	11	-	179	131.3	302	140	38	15	27.1	9.2	Mattaponi Indian Tribe
225	81	14	4 625	87.9	5 335	3 020	320	213	38.6	3.7	Menominee
180	59	11	1 717	120.4	2 751	1 220	250	56	27.3	6.6	Miami
27	8	-	304	102.3	466	216	35	2	24.2	5.7	Indiana Miami
91	45	9	1 129	124.1	1 869	801	145	34	26.1	5.7	Miami
54	6	2	267	115.0	362	186	62	20	36.9	10.8	Oklahoma Miami
101	36	-	1 543	77.5	2 085	1 192	137	68	23.9	5.0	Micmac
90	36	-	1 526	74.3	2 044	1 189	126	68	23.2	4.7	Micmac
92	35	9	505	106.9	829	411	136	91	20.7	13.0	Mission Indians
82	23	9	407	100.2	645	328	114	81	20.9	14.0	Mission Indians
114	31	20	1 348	106.6	1 996	1 006	165	103	28.3	5.9	Me-Wuk
114	31	20	1 330	107.4	1 974	990	165	103	28.5	6.0	Me-Wuk
27	2	-	211	171.6	437	161	29	16	23.7	5.1	Modoc
27	2	-	211	163.5	420	161	29	16	24.5	5.2	Modoc
82	22	6	592	91.0	774	416	110	53	31.6	9.7	Mohegan
25	5	11	325	159.1	572	221	41	27	32.1	4.9	Monacan Indian Nation
109	15	14	1 019	75.3	1 196	716	138	92	33.0	7.7	Mono
103	15	9	972	72.2	1 108	670	127	87	33.8	7.6	Mono
96	76	26	438	115.8	759	360	198	124	19.7	21.0	Nanticoke
39	42	-	409	78.0	582	342	81	61	20.1	11.1	Nanticoke Lenni-Lenape
88	76	23	1 204	85.0	1 470	805	187	116	34.0	8.4	Narragansett
9 175	4 363	1 507	143 267	93.2	169 899	90 422	15 045	8 617	38.6	5.4	Navajo
180	78	19	2 048	99.3	2 858	1 496	277	145	30.0	6.8	Nez Perce
31	7	-	251	87.3	318	176	38	12	32.3	8.1	Nipmuc
31	7	-	242	90.1	308	167	38	12	33.0	8.3	Nipmuc
43	4	-	211	113.3	299	154	47	30	33.6	10.4	Nomlaki
33	4	-	204	100.0	264	147	37	30	35.3	9.1	Nomlaki
10	-	-	159	174.2	336	119	10	-	22.9	2.3	Northwest Tribes
127	64	4	2 202	101.0	2 542	1 349	195	114	42.6	4.4	Omaha
38	15	18	564	88.5	802	428	71	37	24.6	6.7	Oneida Tribe of Wisconsin
348	148	45	3 971	92.6	5 459	2 825	541	345	28.6	7.1	Osage
75	37	27	801	83.8	1 107	609	139	108	24.8	9.4	Otoe-Missouria
310	99	22	3 316	100.1	5 007	2 540	431	238	24.5	6.5	Ottawa
31	-	-	119	147.9	240	91	31	13	18.6	10.5	Grand River Band of Ottawa Indians
13	2	2	418	102.2	652	353	17	13	22.8	2.0	Little River Band of Ottawa Indians of Michigan
75	10	12	751	85.4	1 109	616	97	53	20.3	7.0	Little Traverse Bay Bands of Ottawa Indians of Michigan
182	78	8	1 935	99.8	2 850	1 423	268	144	26.3	6.9	Ottawa
399	187	17	5 114	93.4	6 539	3 514	603	389	33.9	6.1	Paiute
6	-	-	87	66.7	91	50	6	4	37.2	4.1	Burns Paiute Tribe
230	114	10	2 976	100.9	4 091	2 109	354	219	31.6	5.9	Paiute
53	24	-	707	82.6	791	468	77	52	38.7	6.0	Pyramid Lake
42	18	5	494	68.6	508	321	65	44	39.0	7.8	Walker River
25	14	2	225	100.9	274	137	41	26	39.4	9.1	Yerington Paiute
134	56	23	1 674	97.8	2 136	1 141	213	119	35.5	6.4	Paiute-Shoshone
39	7	11	271	90.8	348	193	57	32	32.7	11.0	Fallon
14	24	2	180	115.6	238	135	40	22	38.7	10.3	Fort McDermitt Paiute and Shoshone Tribes
69	21	10	1 016	100.5	1 321	673	100	49	35.1	4.9	Shoshone Paiute
42	46	2	174	90.2	296	157	90	52	10.6	27.2	Pamunkey Indian Tribe
66	36	24	1 475	85.3	1 907	1 008	126	75	30.2	4.6	Passamaquoddy
66	36	24	1 475	85.2	1 905	1 008	126	75	30.2	4.6	Passamaquoddy
136	58	10	1 378	91.3	1 903	991	204	118	27.8	7.7	Pawnee
136	58	10	1 364	90.3	1 890	989	204	118	27.2	7.9	Pawnee
108	58	5	972	109.9	1 548	743	171	65	24.1	8.4	Penobscot
27	19	-	596	99.0	698	387	46	37	41.1	3.9	Peoria
14	12	-	138	129.7	200	96	26	24	36.9	8.2	Oklahoma Peoria
13	7	-	458	89.7	498	291	20	13	42.7	2.3	Peoria
44	17	-	644	107.1	732	391	61	43	45.1	4.6	Pequot
17	3	-	247	138.9	274	138	20	14	53.6	3.4	Mashantucket Pequot
27	14	-	377	89.9	437	237	41	29	39.0	5.7	Pequot
238	114	48	4 339	98.4	5 322	2 730	400	284	38.2	4.6	Pima
60	4	16	914	91.6	1 049	542	80	63	40.1	4.6	Gila River Indian Community
128	70	20	2 228	94.0	2 954	1 557	218	165	31.7	5.0	Pima
45	29	12	1 185	111.2	1 295	626	86	56	48.3	3.4	Salt River Pima-Maricopa
56	13	7	495	83.8	736	404	76	53	19.1	8.4	Piscataway
36	12	-	1 028	71.7	1 034	599	48	44	41.4	2.7	Pit River
36	12	-	1 024	69.2	1 006	599	48	44	42.0	2.8	Pit River Tribe of California
163	100	2	2 631	93.5	3 196	1 612	265	137	37.2	5.2	Pomo
130	88	2	1 810	95.6	2 301	1 174	220	111	35.0	6.2	Pomo

Table 3. **Age and Sex for Selected American Indian and Alaska Native Tribes (One Tribe Reported): 2000**—Con.

[Data based on a sample (except Tables 79 and 80). For information on confidentiality protection, coverage, sampling error, and nonsampling error, see Appendix G. Tribes are shown if respondents reported only one tribe or as American Indian or Alaska Native only and met the specified threshold. For more information, see "How to Use This Census Report"]

United States	Total population	Median age	Age: Under 5 years	5 to 17 years	18 to 20 years	21 to 24 years	25 to 34 years	35 to 44 years	45 to 54 years	55 to 59 years	60 to 64 years
American Indian and Alaska Native—Con.											
American Indian—Con.											
Ponca	3 021	24.6	310	853	170	198	410	501	312	76	76
Ponca	2 706	23.8	282	798	162	166	354	467	225	73	67
Potawatomi	16 164	30.0	1 181	4 082	862	795	2 407	2 752	2 005	761	448
Citizen Potawatomi Nation	2 026	34.1	127	470	89	45	353	351	260	129	43
Forest County Potawatomi Community	151	23.5	26	40	1	10	35	11	5	11	2
Pokagon Band of Potawatomi Indians	872	19.9	72	314	65	31	147	121	81	23	18
Potawatomi	11 523	29.6	791	2 925	667	619	1 647	1 998	1 419	526	339
Prairie Band of Potawatomi Indians	1 342	32.2	136	270	38	72	191	235	215	49	40
Powhatan	568	40.7	17	85	15	42	60	138	89	32	19
Pueblo	59 621	28.4	4 840	14 591	3 026	4 119	9 272	9 632	6 390	2 096	1 909
Acoma	4 298	27.5	379	1 096	195	321	629	652	451	173	132
Cochiti	913	30.2	68	214	55	44	155	147	73	25	21
Hopi	10 336	28.6	929	2 399	509	692	1 499	1 850	1 144	294	363
Isleta	3 685	30.6	266	794	146	248	658	580	468	141	119
Jemez	2 705	25.9	231	712	160	211	415	401	246	113	63
Laguna	6 346	27.8	506	1 538	264	517	997	949	642	207	245
Nambe	558	23.3	59	162	37	38	77	98	34	22	15
Picuris	338	29.6	24	85	2	29	50	48	48	10	23
Pojoaque	209	18.4	47	56	4	24	35	21	6	8	3
Pueblo	2 360	34.3	86	375	191	217	352	388	434	74	114
San Felipe	2 756	26.0	267	766	114	183	465	409	279	85	68
San Ildefonso	539	28.7	39	131	21	39	95	67	72	20	28
San Juan Pueblo	1 438	28.9	114	386	67	58	207	209	178	81	34
Sandia	353	31.1	15	83	32	17	51	29	76	14	16
Santa Ana	623	31.5	30	178	48	15	73	80	71	36	35
Santa Clara	1 057	31.5	75	236	38	56	170	185	118	27	42
Santo Domingo	4 216	25.4	390	1 198	242	248	654	611	425	141	94
Taos	1 877	33.9	113	347	103	116	288	310	235	63	67
Tesuque	511	28.7	31	151	15	35	65	70	66	11	47
Tewa	1 035	30.9	84	219	35	91	144	119	154	92	44
Ysleta Del Sur Pueblo of Texas	1 813	29.5	130	504	44	118	264	357	99	117	80
Zia	900	27.9	62	203	48	85	162	118	93	31	38
Zuni	9 311	26.5	772	2 415	561	650	1 575	1 662	808	266	196
Puget Sound Salish	11 074	24.7	1 139	3 234	540	690	1 592	1 747	1 089	339	262
Muckleshoot	1 456	18.0	205	523	67	85	190	184	78	59	45
Nisqually	460	24.4	54	115	28	46	109	35	44	12	7
Nooksack	728	30.9	76	155	24	34	121	123	99	22	11
Puyallup	1 545	21.6	105	564	89	89	161	272	175	30	25
Skokomish	698	23.1	93	189	37	54	97	111	35	33	33
Snohomish	461	39.2	26	75	4	38	32	115	90	25	32
Squaxin Island	584	24.3	48	161	48	41	51	102	67	28	7
Suquamish	616	23.9	59	197	26	40	96	70	79	12	4
Swinomish	590	26.0	70	142	27	36	82	143	44	3	15
Tulalip	2 449	21.4	318	739	141	150	394	278	208	64	53
Upper Skagit	380	24.4	22	118	22	33	56	65	18	8	10
Quapaw	914	31.6	106	178	19	82	164	110	134	57	28
Quinault	2 207	29.9	191	551	97	97	370	372	277	77	73
Rocky Boy's Chippewa Cree	5 409	24.9	456	1 536	357	371	800	893	527	144	147
Round Valley	293	27.2	36	61	5	35	34	79	34	-	-
Sac and Fox	4 375	30.6	383	1 009	212	272	548	751	522	226	117
Sac and Fox	2 085	35.1	147	478	85	79	251	420	263	99	62
Sac and Fox Nation, Oklahoma	586	32.4	35	176	34	22	43	82	83	48	18
Sac and Fox Tribe of the Mississippi in Iowa	1 603	25.9	190	352	83	158	229	239	170	74	35
Salinan	416	44.5	25	52	8	27	68	33	52	40	32
Salish	3 500	31.9	163	901	140	167	510	532	512	169	166
Salish and Kootenai	3 385	25.4	368	935	187	190	395	541	366	124	132
Salish and Kootenai	3 385	25.4	368	935	187	190	395	541	366	124	132
Seminole	12 790	27.9	1 268	3 215	642	774	1 837	2 148	1 352	370	377
Florida Seminole	852	23.4	123	205	58	75	109	112	53	32	19
Oklahoma Seminole	468	27.9	33	134	27	16	76	52	53	23	28
Seminole	11 452	28.2	1 112	2 876	557	683	1 652	1 984	1 246	310	324
Serrano	439	14.7	70	160	10	18	61	30	36	14	32
Serrano	387	13.2	70	139	10	18	52	21	28	9	32
Shasta	539	33.3	49	76	40	35	79	94	138	15	5
Shasta	507	34.8	45	61	36	33	79	88	138	15	4
Shawnee	6 001	34.9	430	1 068	363	331	824	1 150	869	401	208
Absentee Shawnee Tribe of Indians of Oklahoma	1 747	29.5	164	381	138	123	206	300	224	99	29
Eastern Shawnee	1 037	31.3	106	222	65	35	148	199	79	45	57
Shawnee	3 210	39.1	160	465	160	173	470	651	563	253	122
Shinnecock	1 599	29.9	114	315	99	138	234	253	172	83	36
Shoshone	8 340	29.8	698	1 910	446	440	1 217	1 400	1 021	296	311
Death Valley Timbi-Sha Shoshone	213	25.8	15	47	3	35	22	29	33	14	2
Goshute	238	27.3	8	70	19	8	64	20	23	2	9
Wind River (Eastern Shoshone)	177	29.5	12	49	8	11	14	50	14	17	2
Shoshone	7 050	30.2	623	1 582	391	310	1 038	1 183	896	249	254
Shoshone-Bannock Tribes of the Fort Hall Reservation	4 922	25.2	535	1 379	239	295	732	709	544	143	93
Sioux	113 713	24.5	11 094	33 171	6 290	7 206	17 121	16 955	11 246	3 516	2 632
Blackfoot Sioux	493	36.5	42	86	40	14	45	126	85	21	-
Cheyenne River Sioux	9 635	23.3	991	2 790	593	725	1 449	1 421	747	281	236
Crow Creek Sioux	2 593	21.9	293	786	159	147	433	431	161	54	61
Dakota Sioux	1 771	24.0	174	514	106	114	242	279	142	87	52
Flandreau Santee Sioux	353	29.9	22	114	15	7	45	80	44	10	2
Fort Peck Sioux	2 383	19.9	228	867	109	91	388	325	213	51	66
Lower Brule Sioux	1 467	21.2	202	436	84	143	189	195	113	33	23
Lower Sioux Indian Community of Minnesota Mdewakanton Sioux	496	28.7	49	127	24	27	80	75	68	16	22
Mdewakanton Sioux	403	26.8	26	116	35	18	51	58	56	15	2
Oglala Sioux	22 952	22.6	2 363	7 319	1 289	1 377	3 103	3 232	2 141	654	600
Pine Ridge Sioux	815	31.1	75	186	22	58	160	148	94	21	-
Rosebud Sioux	14 226	22.8	1 581	4 452	765	857	2 105	1 973	1 222	393	230

Table 3. **Age and Sex for Selected American Indian and Alaska Native Tribes (One Tribe Reported): 2000**—Con.

[Data based on a sample (except Tables 79 and 80). For information on confidentiality protection, coverage, sampling error, and nonsampling error, see Appendix G. Tribes are shown if respondents reported only one tribe or as American Indian or Alaska Native only and met the specified threshold. For more information, see "How to Use This Census Report"]

Age—Con.			Age and sex						Percent of total population		
			All ages		18 years and over		65 years and over				
65 to 74 years	75 to 84 years	85 years and over	Female	Males per 100 females	Total	Female	Total	Female	Under 18 years	65 years and over	**United States**
											American Indian and Alaska Native—Con.
											American Indian—Con.
87	15	13	1 529	97.6	1 858	977	115	56	38.5	3.8	Ponca
84	15	13	1 361	98.8	1 626	852	112	53	39.9	4.1	Ponca
581	246	44	8 311	94.5	10 901	5 858	871	515	32.6	5.4	Potawatomi
116	37	6	1 031	96.5	1 429	732	159	97	29.5	7.8	Citizen Potawatomi Nation
4	6	-	87	73.6	85	53	10	8	43.7	6.6	Forest County Potawatomi Community
-	-	-	501	74.1	486	330	-	-	44.3	-	Pokagon Band of Potawatomi Indians
373	184	35	5 841	97.3	7 807	4 135	592	341	32.2	5.1	Potawatomi
77	16	3	742	80.9	936	534	96	57	30.3	7.2	Prairie Band of Potawatomi Indians
42	29	-	217	161.8	466	200	71	32	18.0	12.5	Powhatan
2 293	1 005	448	30 947	92.7	40 190	21 418	3 746	2 272	32.6	6.3	Pueblo
153	74	43	2 291	87.6	2 823	1 590	270	162	34.3	6.3	Acoma
78	31	2	495	84.4	631	330	111	58	30.9	12.2	Cochiti
423	172	62	5 259	96.5	7 008	3 742	657	387	32.2	6.4	Hopi
162	68	35	1 977	86.4	2 625	1 449	265	157	28.8	7.2	Isleta
87	47	19	1 397	93.6	1 762	951	153	110	34.9	5.7	Jemez
290	126	65	3 406	86.3	4 302	2 371	481	324	32.2	7.6	Laguna
4	12	-	287	94.4	337	174	16	12	39.6	2.9	Nambe
12	-	7	178	89.9	229	139	19	10	32.2	5.6	Picuris
5	-	-	135	54.8	106	74	5	5	49.3	2.4	Pojoaque
80	30	19	1 154	104.5	1 899	910	129	59	19.5	5.5	Pueblo
88	22	10	1 399	97.0	1 723	945	120	90	37.5	4.4	San Felipe
13	8	6	265	103.4	369	176	27	17	31.5	5.0	San Ildefonso
50	32	22	786	83.0	938	507	104	72	34.8	7.2	San Juan Pueblo
14	5	1	218	61.9	255	148	20	10	27.8	5.7	Sandia
53	4	-	371	67.9	415	271	57	37	33.4	9.1	Santa Ana
66	33	11	576	83.5	746	425	110	78	29.4	10.4	Santa Clara
139	63	11	2 112	99.6	2 628	1 346	213	101	37.7	5.1	Santo Domingo
102	80	53	888	111.4	1 417	681	235	125	24.5	12.5	Taos
14	6	-	295	73.2	329	185	20	19	35.6	3.9	Tesuque
42	10	1	599	72.8	732	399	53	41	29.3	5.1	Tewa
64	20	16	843	115.1	1 179	522	100	80	35.0	5.5	Ysleta Del Sur Pueblo of Texas
33	24	3	459	96.1	635	315	60	30	29.4	6.7	Zia
240	112	54	4 859	91.6	6 124	3 244	406	212	34.2	4.4	Zuni
301	110	31	5 819	90.3	6 701	3 613	442	262	39.5	4.0	Puget Sound Salish
17	3	-	759	91.8	728	398	20	6	50.0	1.4	Muckleshoot
1	9	-	238	93.3	291	158	10	-	36.7	2.2	Nisqually
53	10	-	378	92.6	497	266	63	55	31.7	8.7	Nooksack
32	3	-	781	97.8	876	399	35	23	43.3	2.3	Puyallup
10	6	-	295	136.6	416	187	16	11	40.4	2.3	Skokomish
14	10	-	219	110.5	360	173	24	10	21.9	5.2	Snohomish
17	11	3	335	74.3	375	218	31	9	35.8	5.3	Squaxin Island
16	10	7	284	116.9	360	193	33	17	41.6	5.4	Suquamish
22	6	-	317	86.1	378	197	28	23	35.9	4.7	Swinomish
81	13	10	1 315	86.2	1 392	773	104	56	43.2	4.2	Tulalip
14	3	11	211	80.1	240	141	28	22	36.8	7.4	Upper Skagit
10	24	2	467	95.7	630	325	36	22	31.1	3.9	Quapaw
55	39	8	1 024	115.5	1 465	687	102	47	33.6	4.6	Quinault
122	54	2	2 763	95.8	3 417	1 837	178	110	36.8	3.3	Rocky Boy's Chippewa Cree
-	9	-	152	92.8	196	115	9	-	33.1	3.1	Round Valley
275	36	24	2 169	101.7	2 983	1 516	335	187	31.8	7.7	Sac and Fox
170	18	13	976	113.6	1 460	672	201	94	30.0	9.6	Sac and Fox
34	2	9	293	100.0	375	206	45	37	36.0	7.7	Sac and Fox Nation, Oklahoma
55	16	2	832	92.7	1 061	579	73	40	33.8	4.6	Sac and Fox Tribe of the Mississippi in Iowa
54	25	-	180	131.1	339	140	79	27	18.5	19.0	Salinan
130	82	28	1 745	100.6	2 436	1 220	240	147	30.4	6.9	Salish
99	38	10	1 719	96.9	2 082	1 159	147	96	38.5	4.3	Salish and Kootenai
99	38	10	1 719	96.9	2 082	1 159	147	96	38.5	4.3	Salish and Kootenai
537	219	51	6 348	101.5	8 307	4 173	807	380	35.1	6.3	Seminole
35	22	9	507	68.0	524	319	66	51	38.5	7.7	Florida Seminole
22	4	-	207	126.1	301	131	26	18	35.7	5.6	Oklahoma Seminole
473	193	42	5 629	103.4	7 464	3 718	708	311	34.8	6.2	Seminole
7	1	-	203	116.3	209	107	8	5	52.4	1.8	Serrano
7	1	-	186	108.1	178	92	8	5	54.0	2.1	Serrano
-	8	-	276	95.3	414	207	8	8	23.2	1.5	Shasta
-	8	-	258	96.5	401	201	8	8	20.9	1.6	Shasta
245	107	5	2 860	109.8	4 503	2 206	357	253	25.0	5.9	Shawnee
55	25	3	855	104.3	1 202	581	83	61	31.2	4.8	Absentee Shawnee Tribe of Indians of Oklahoma
77	4	-	487	112.9	709	363	81	60	31.6	7.8	Eastern Shawnee
113	78	2	1 516	111.7	2 585	1 260	193	132	19.5	6.0	Shawnee
90	34	31	766	108.7	1 170	637	155	106	26.8	9.7	Shinnecock
405	166	30	4 551	83.3	5 732	3 287	601	366	31.3	7.2	Shoshone
13	-	-	96	121.9	151	70	13	8	29.1	6.1	Death Valley Timbi-Sha Shoshone
10	5	-	127	87.4	160	96	15	11	32.8	6.3	Goshute
-	-	-	94	88.3	116	65	-	-	34.5	-	Wind River (Eastern Shoshone)
339	159	26	3 851	83.1	4 845	2 767	524	321	31.3	7.4	Shoshone
188	54	11	2 655	85.4	3 008	1 670	253	149	38.9	5.1	Shoshone-Bannock Tribes of the Fort Hall Reservation
2 796	1 393	293	57 879	96.5	69 448	36 064	4 482	2 547	38.9	3.9	Sioux
16	7	11	245	101.2	365	175	34	22	26.0	6.9	Blackfoot Sioux
270	110	22	4 932	95.4	5 854	3 034	402	239	39.2	4.2	Cheyenne River Sioux
47	18	3	1 246	108.1	1 514	736	68	34	41.6	2.6	Crow Creek Sioux
41	18	2	936	89.2	1 083	601	61	43	38.8	3.4	Dakota Sioux
2	12	-	176	100.6	217	104	14	6	38.5	4.0	Flandreau Santee Sioux
22	20	3	1 190	100.3	1 288	689	45	29	46.0	1.9	Fort Peck Sioux
25	22	2	767	91.3	829	441	49	24	43.5	3.3	Lower Brule Sioux
7	-	1	229	116.6	320	154	8	5	35.5	1.6	Lower Sioux Indian Community of Minnesota Mdewakanton Sioux
7	19	-	182	121.4	261	121	26	4	35.2	6.5	Mdewakanton Sioux
569	258	47	11 781	94.8	13 270	7 202	874	503	42.2	3.8	Oglala Sioux
27	18	6	401	103.2	554	291	51	38	32.0	6.3	Pine Ridge Sioux
369	230	49	7 424	91.6	8 193	4 372	648	394	42.4	4.6	Rosebud Sioux

Table 3. **Age and Sex for Selected American Indian and Alaska Native Tribes (One Tribe Reported): 2000**—Con.

[Data based on a sample (except Tables 79 and 80). For information on confidentiality protection, coverage, sampling error, and nonsampling error, see Appendix G. Tribes are shown if respondents reported only one tribe or as American Indian or Alaska Native only and met the specified threshold. For more information, see "How to Use This Census Report"]

United States	Total population	Median age	Age: Under 5 years	5 to 17 years	18 to 20 years	21 to 24 years	25 to 34 years	35 to 44 years	45 to 54 years	55 to 59 years	60 to 64 years
American Indian and Alaska Native—Con.											
American Indian—Con.											
Sioux—Con.											
Santee Sioux of Nebraska	2 207	32.0	144	550	75	117	337	361	296	116	88
Sioux	22 988	27.9	1 673	5 904	1 295	1 512	3 695	3 871	2 621	869	533
Sisseton Sioux	565	26.6	75	135	41	28	65	109	56	10	12
Sisseton-Wahpeton	5 678	24.6	529	1 703	331	314	690	949	558	238	141
Spirit Lake Sioux (formerly Devils Lake Sioux)	2 569	18.9	292	961	107	217	333	316	213	46	33
Standing Rock Sioux	9 379	22.1	1 037	2 925	538	646	1 402	1 244	839	225	192
Teton Sioux	5 779	31.3	394	1 314	266	302	1 136	941	913	183	155
Yankton Sioux	5 579	21.9	777	1 601	313	367	885	625	536	130	152
S'Klallam	2 037	29.1	181	589	74	109	217	348	243	82	64
Jamestown S'Klallam	368	35.5	27	94	5	13	45	55	91	15	11
Klallam	753	31.8	50	197	29	45	92	132	59	40	13
Lower Elwha Tribal Community	293	22.9	30	95	17	13	25	44	20	14	29
Port Gamble Klallam	514	22.1	63	172	12	36	49	110	38	13	5
Spokane	2 446	24.9	240	702	134	152	370	370	192	88	77
Stockbridge-Munsee Community of Mohican Indians of Wisconsin	2 372	30.8	301	452	116	142	342	457	269	77	47
Te-Moak Tribes of Western Shoshone Indians of Nevada	992	26.9	119	274	43	48	159	137	105	23	27
Te-Moak Tribes of Western Shoshone Indians	982	26.5	119	274	43	48	156	134	103	23	25
Three Affiliated Tribes of North Dakota (Fort Bethold)	3 643	22.9	373	1 134	219	208	533	565	302	78	58
Tohono O'Odham	17 754	24.5	1 671	5 271	946	1 094	2 614	2 396	1 805	654	447
Ak-Chin	511	19.8	67	182	8	32	72	60	47	12	5
Tohono O'Odham	17 223	24.6	1 604	5 086	935	1 062	2 533	2 331	1 758	642	442
Tolowa	590	25.9	60	78	49	91	64	66	59	49	19
Tolowa	517	25.6	50	67	46	84	55	55	42	48	19
Tonkawa	314	17.9	35	123	17	23	21	30	45	9	2
Umatilla	1 608	28.1	137	435	53	86	251	297	171	58	46
Umpqua	768	20.8	114	228	44	43	118	99	76	19	9
Cow Creek Umpqua	612	21.3	100	168	34	32	109	84	43	15	9
Ute	7 554	27.8	610	1 970	376	469	1 133	1 346	864	274	214
Southern Ute	1 038	29.3	69	278	39	50	153	164	144	41	39
Uintah Ute	838	23.2	70	248	66	70	101	125	66	43	14
Ute	4 002	30.6	273	928	204	244	615	792	534	150	128
Ute Mountain	1 676	23.6	198	516	67	105	264	265	120	40	33
Wailaki	994	34.8	25	233	45	69	131	130	162	43	54
Wampanoag	2 488	34.6	167	530	149	105	300	357	366	149	110
Gay Head (Aquinnah) Wampanoag	430	28.5	27	133	36	13	25	60	67	-	8
Wampanoag	1 740	36.7	102	307	102	71	240	274	243	143	91
Warm Springs	3 190	19.4	302	1 199	200	167	496	392	239	77	37
Wascopum	240	35.8	25	34	15	18	17	46	45	2	12
Washoe	1 317	33.9	74	346	28	39	188	270	134	51	61
Washoe	1 293	32.6	74	346	28	39	188	270	131	45	61
Wichita	1 445	18.5	175	535	82	112	190	172	77	35	23
Wichita	1 445	18.5	175	535	82	112	190	172	77	35	23
Winnebago	7 834	26.6	844	2 033	318	511	1 231	1 153	832	291	248
Ho-Chunk Nation of Wisconsin	4 050	25.9	446	1 099	143	265	663	657	397	123	125
Nebraska Winnebago	405	25.1	14	116	35	36	39	58	59	28	5
Winnebago	3 332	27.8	381	807	140	203	522	431	364	140	118
Wintun	2 147	31.7	119	575	101	70	344	354	310	77	83
Wintun	2 119	31.6	119	575	101	67	336	345	304	77	83
Wiyot	501	33.7	33	116	13	37	59	138	46	24	9
Wiyot	438	33.8	33	100	13	37	38	132	46	4	9
Yakama	8 337	24.8	846	2 283	509	557	1 167	1 382	751	236	211
Yaqui	15 632	26.6	1 445	4 132	913	1 074	2 252	2 384	1 888	547	343
Pascua Yaqui	4 004	22.5	531	1 103	244	306	570	490	407	91	45
Yaqui	11 587	28.1	914	3 024	669	756	1 682	1 876	1 481	456	292
Yavapai Apache	901	21.6	115	269	33	93	123	105	99	16	25
Yokuts	3 191	26.7	318	859	168	189	364	559	351	88	52
Picayune Rancheria of Chukchansi Indians	917	32.8	72	221	26	68	99	146	106	49	21
Tachi	394	16.7	95	112	26	20	41	43	38	-	9
Tule River	637	21.6	60	195	53	43	64	120	66	12	-
Yokuts	1 122	30.3	87	319	57	53	116	200	141	27	22
Yuman	7 972	24.7	759	2 342	389	544	1 108	1 222	786	225	170
Cocopah Tribe of Arizona	891	25.7	89	239	43	54	123	144	108	17	19
Fort Mojave Indian Tribe of Arizona	1 519	24.4	177	431	83	94	218	209	117	40	28
Havasupai	645	25.9	68	181	10	34	129	113	77	12	7
Hualapai	1 489	23.4	118	486	69	124	166	226	122	41	33
Maricopa	282	23.7	41	82	10	13	14	37	27	28	1
Quechan	2 146	25.2	178	647	100	142	282	342	244	71	62
Yavapai-Prescott Tribe of the Yavapai Reservation	966	23.8	88	259	74	83	174	148	82	16	17
Yurok	4 029	28.6	356	1 067	195	190	587	688	484	132	67
Yurok	4 029	28.6	356	1 067	195	190	587	688	484	132	67
Alaska Native	**99 062**	**26.7**	**8 223**	**28 123**	**4 948**	**5 825**	**14 484**	**15 873**	**10 252**	**3 324**	**2 476**
Alaskan Athabascan	14 700	28.7	1 021	4 141	645	841	2 121	2 412	1 734	515	367
Alaskan Athabascan	8 218	29.2	547	2 260	366	460	1 185	1 457	944	298	203
Allakaket Village	150	24.0	8	47	12	11	21	18	12	7	3
Doyon	879	30.9	50	235	20	52	153	144	112	31	29
Native Village of Fort Yukon	122	33.7	14	26	3	6	22	36	8	2	-
Holy Cross Village	122	19.3	12	46	9	9	12	18	9	3	-
Huslia Village	285	19.8	47	89	14	19	20	32	33	4	2
Kenaitze Indian Tribe	517	28.8	39	149	6	22	117	105	30	22	20
Koyukuk Native Village	224	30.8	2	75	6	2	47	53	23	-	8
Native Village of Minto	215	26.3	9	67	17	13	22	25	28	2	-
Nondalton Village	208	21.8	19	70	10	9	21	33	20	2	4
Nulato Village	400	26.0	30	121	32	15	38	72	47	5	4
Shageluk Native Village	151	24.1	11	60	2	7	20	15	19	8	-
Native Village of Tanacross	119	28.5	12	20	3	19	10	15	18	6	7
Village of Venetie	404	18.8	62	133	29	29	40	43	42	5	5
Aleut	6 472	30.6	377	1 541	357	388	1 060	1 162	700	323	235

Table 3. **Age and Sex for Selected American Indian and Alaska Native Tribes (One Tribe Reported): 2000**—Con.

[Data based on a sample (except Tables 79 and 80). For information on confidentiality protection, coverage, sampling error, and nonsampling error, see Appendix G. Tribes are shown if respondents reported only one tribe or as American Indian or Alaska Native only and met the specified threshold. For more information, see "How to Use This Census Report"]

Age—Con.			Age and sex						Percent of total population		
			All ages		18 years and over		65 years and over				
65 to 74 years	75 to 84 years	85 years and over	Female	Males per 100 females	Total	Female	Total	Female	Under 18 years	65 years and over	**United States**
											American Indian and Alaska Native—Con.
											American Indian—Con.
											Sioux—Con.
54	53	16	1 103	100.1	1 513	766	123	71	31.4	5.6	Santee Sioux of Nebraska
624	329	62	11 581	98.5	15 411	7 784	1 015	550	33.0	4.4	Sioux
19	7	8	281	101.1	355	158	34	16	37.2	6.0	Sisseton Sioux
163	53	9	3 123	81.8	3 446	1 952	225	130	39.3	4.0	Sisseton-Wahpeton
35	14	2	1 318	94.9	1 316	673	51	25	48.8	2.0	Spirit Lake Sioux (formerly Devils Lake Sioux)
227	71	33	4 767	96.7	5 417	2 861	331	225	42.2	3.5	Standing Rock Sioux
112	60	3	2 705	113.6	4 071	1 846	175	68	29.6	3.0	Teton Sioux
128	55	10	2 836	96.7	3 201	1 655	193	102	42.6	3.5	Yankton Sioux
80	49	1	1 034	97.0	1 267	665	130	77	37.8	6.4	S'Klallam
7	5	-	181	103.3	247	144	12	9	32.9	3.3	Jamestown S'Klallam
60	35	1	380	98.2	506	275	96	54	32.8	12.7	Klallam
3	3	-	144	103.5	168	68	6	3	42.7	2.0	Lower Elwha Tribal Community
10	6	-	282	82.3	279	145	16	11	45.7	3.1	Port Gamble Klallam
71	48	2	1 218	100.8	1 504	731	121	65	38.5	4.9	Spokane
109	50	10	1 142	107.7	1 619	768	169	66	31.7	7.1	Stockbridge-Munsee Community of Mohican Indians of Wisconsin
17	18	22	543	82.7	599	376	57	39	39.6	5.7	Te-Moak Tribes of Western Shoshone Indians of Nevada
17	18	22	541	81.5	589	374	57	39	40.0	5.8	Te-Moak Tribes of Western Shoshone Indians
133	32	8	1 849	97.0	2 136	1 163	173	102	41.4	4.7	Three Affiliated Tribes of North Dakota (Fort Bethold)
548	228	80	9 446	88.0	10 812	5 955	856	533	39.1	4.8	Tohono O'Odham
14	12	-	303	68.6	262	169	26	26	48.7	5.1	Ak-Chin
534	216	80	9 138	88.5	10 533	5 781	830	507	38.8	4.8	Tohono O'Odham
11	42	2	360	63.9	452	306	55	50	23.4	9.3	Tolowa
11	38	2	309	67.3	400	273	51	48	22.6	9.9	Tolowa
8	1	-	169	85.8	156	83	9	1	50.3	2.9	Tonkawa
49	15	10	804	100.0	1 036	550	74	36	35.6	4.6	Umatilla
16	2	-	363	111.6	426	195	18	2	44.5	2.3	Umpqua
16	2	-	296	106.8	344	158	18	2	43.8	2.9	Cow Creek Umpqua
201	51	46	3 908	93.3	4 974	2 616	298	161	34.2	3.9	Ute
38	20	3	530	95.8	691	374	61	32	33.4	5.9	Southern Ute
18	7	10	438	91.3	520	280	35	10	37.9	4.2	Uintah Ute
99	14	21	2 055	94.7	2 801	1 431	134	83	30.0	3.3	Ute
46	10	12	885	89.4	962	531	68	36	42.6	4.1	Ute Mountain
66	23	13	508	95.7	736	395	102	47	26.0	10.3	Wailaki
96	135	24	1 334	86.5	1 791	970	255	158	28.0	10.2	Wampanoag
19	41	1	272	58.1	270	180	61	52	37.2	14.2	Gay Head (Aquinnah) Wampanoag
63	81	23	850	104.7	1 331	666	167	89	23.5	9.6	Wampanoag
46	24	11	1 624	96.4	1 689	903	81	48	47.1	2.5	Warm Springs
15	9	2	134	79.1	181	95	26	6	24.6	10.8	Wascopum
105	19	2	748	76.1	897	509	126	73	31.9	9.6	Washoe
90	19	2	727	77.9	873	488	111	58	32.5	8.6	Washoe
24	20	-	732	97.4	735	386	44	22	49.1	3.0	Wichita
24	20	-	732	97.4	735	386	44	22	49.1	3.0	Wichita
253	92	28	4 208	86.2	4 957	2 776	373	239	36.7	4.8	Winnebago
91	38	3	2 135	89.7	2 505	1 349	132	83	38.1	3.3	Ho-Chunk Nation of Wisconsin
15	-	-	214	89.3	275	154	15	15	32.1	3.7	Nebraska Winnebago
147	54	25	1 836	81.5	2 144	1 259	226	141	35.7	6.8	Winnebago
81	27	6	1 165	84.3	1 453	849	114	79	32.3	5.3	Wintun
79	27	6	1 155	83.5	1 425	839	112	77	32.8	5.3	Wintun
8	18	-	253	98.0	352	182	26	23	29.7	5.2	Wiyot
8	18	-	219	100.0	305	163	26	23	30.4	5.9	Wiyot
257	97	41	4 187	99.1	5 208	2 632	395	252	37.5	4.7	Yakama
483	133	38	7 732	102.2	10 055	4 830	654	334	35.7	4.2	Yaqui
168	49	-	2 145	86.7	2 370	1 261	217	121	40.8	5.4	Pascua Yaqui
315	84	38	5 551	108.7	7 649	3 533	437	213	34.0	3.8	Yaqui
15	7	1	500	80.2	517	346	23	23	42.6	2.6	Yavapai Apache
176	56	11	1 653	93.0	2 014	1 028	243	142	36.9	7.6	Yokuts
72	37	-	497	84.5	624	384	109	76	32.0	11.9	Picayune Rancheria of Chukchansi Indians
10	-	-	180	118.9	187	60	10	-	52.5	2.5	Tachi
24	-	-	339	87.9	382	192	24	14	40.0	3.8	Tule River
70	19	11	583	92.5	716	338	100	52	36.2	8.9	Yokuts
262	145	20	4 097	94.6	4 871	2 597	427	295	38.9	5.4	Yuman
40	15	-	444	100.7	563	290	55	35	36.8	6.2	Cocopah Tribe of Arizona
52	69	1	820	85.2	911	543	122	94	40.0	8.0	Fort Mojave Indian Tribe of Arizona
3	8	3	325	98.5	396	183	14	11	38.6	2.2	Havasupai
80	22	2	809	84.1	885	511	104	65	40.6	7.0	Hualapai
27	2	-	138	104.3	159	84	29	23	43.6	10.3	Maricopa
45	26	7	1 055	103.4	1 321	665	78	53	38.4	3.6	Quechan
15	3	7	483	100.0	619	309	25	14	35.9	2.6	Yavapai-Prescott Tribe of the Yavapai Reservation
183	54	26	2 083	93.4	2 606	1 434	263	161	35.3	6.5	Yurok
183	54	26	2 083	93.4	2 606	1 434	263	161	35.3	6.5	Yurok
3 585	**1 512**	**437**	**50 072**	**97.8**	**62 716**	**32 752**	**5 534**	**3 061**	**36.7**	**5.6**	**Alaska Native**
581	256	66	7 719	90.4	9 538	5 253	903	550	35.1	6.1	Alaskan Athabascan
322	146	30	4 389	87.2	5 411	3 079	498	290	34.2	6.1	Alaskan Athabascan
9	-	2	71	111.3	95	43	11	7	36.7	7.3	Allakaket Village
44	5	4	508	73.0	594	363	53	37	32.4	6.0	Doyon
2	-	3	71	71.8	82	56	5	5	32.8	4.1	Native Village of Fort Yukon
2	2	-	41	197.6	64	18	4	-	47.5	3.3	Holy Cross Village
13	10	2	142	100.7	149	80	25	13	47.7	8.8	Huslia Village
-	7	-	269	92.2	329	164	7	7	36.4	1.4	Kenaitze Indian Tribe
4	4	-	89	151.7	147	61	8	4	34.4	3.6	Koyukuk Native Village
11	15	6	102	110.8	139	60	32	17	35.3	14.9	Native Village of Minto
16	4	-	112	85.7	119	54	20	13	42.8	9.6	Nondalton Village
24	12	-	206	94.2	249	121	36	24	37.8	9.0	Nulato Village
7	2	-	73	106.8	80	38	9	9	47.0	6.0	Shageluk Native Village
2	4	3	62	91.9	87	45	9	7	26.9	7.6	Native Village of Tanacross
14	2	-	199	103.0	209	102	16	12	48.3	4.0	Village of Venetie
224	91	14	3 313	95.4	4 554	2 375	329	162	29.6	5.1	Aleut

Table 3. **Age and Sex for Selected American Indian and Alaska Native Tribes (One Tribe Reported): 2000**—Con.

[Data based on a sample (except Tables 79 and 80). For information on confidentiality protection, coverage, sampling error, and nonsampling error, see Appendix G. Tribes are shown if respondents reported only one tribe or as American Indian or Alaska Native only and met the specified threshold. For more information, see "How to Use This Census Report"]

United States	Total population	Median age	Age: Under 5 years	5 to 17 years	18 to 20 years	21 to 24 years	25 to 34 years	35 to 44 years	45 to 54 years	55 to 59 years	60 to 64 years
American Indian and Alaska Native—Con.											
Alaska Native—Con.											
Alutiiq Aleut	310	26.8	57	61	4	15	65	22	39	19	2
Alutiiq	142	28.0	23	14	4	12	25	20	18	9	2
Bristol Bay Aleut	622	23.8	43	227	29	17	74	94	74	22	21
Chugach Aleut	385	24.6	46	120	17	11	54	52	51	24	2
Eskimo Tribes	5 513	31.7	346	1 335	220	315	794	913	697	311	250
Eskimo	5 506	31.6	346	1 335	220	315	794	906	697	311	250
Eyak	395	29.5	17	105	28	22	53	84	26	4	18
Inuit	548	29.3	24	137	44	22	89	131	55	11	26
Inupiat Eskimo	16 795	24.2	1 627	5 174	823	993	2 514	2 341	1 541	397	406
Native Village of Ambler	149	23.5	15	43	10	9	24	17	15	5	4
Arctic Slope Corporation	849	18.7	92	326	61	33	92	124	78	15	12
Native Village of Barrow Inupiat Traditional Government	255	14.8	58	87	4	8	29	25	21	2	9
Bering Straits Inupiat	562	35.4	17	76	18	51	114	77	95	12	32
Native Village of Brevig Mission	251	17.1	34	95	19	11	24	47	9	-	4
Native Village of Buckland	369	17.6	38	152	24	21	41	37	22	13	9
Native Village of Elim	354	22.9	33	113	12	28	28	48	44	3	15
Inupiaq	2 569	25.2	229	693	151	206	440	414	188	66	37
Inupiat	2 379	26.9	199	661	91	143	424	407	248	59	31
Native Village of Kiana	355	17.5	50	134	13	16	25	49	40	6	8
King Island Native Community	288	27.8	22	69	6	22	66	11	43	14	17
Native Village of Kivalina	352	19.6	30	121	40	30	44	16	35	5	11
Native Village of Kotzebue	343	17.0	19	164	14	9	54	48	24	4	-
Native Village of Koyuk	243	27.1	21	80	11	8	38	27	22	8	16
Kwiguk	220	26.1	10	80	4	13	29	35	17	12	4
Nana Inupiat	1 377	24.6	150	369	87	89	194	198	146	31	32
Native Village of Noatak	388	21.3	39	137	16	16	51	63	31	3	10
Nome Eskimo Community	760	27.3	81	225	21	29	117	114	62	25	25
Native Village of Point Hope	574	19.9	57	201	39	33	56	93	39	13	15
Native Village of Selawik	189	21.6	10	70	10	8	15	42	19	8	2
Native Village of Shaktoolik	165	32.9	3	49	13	3	17	31	25	10	-
Native Village of Shishmaref	465	21.9	39	149	26	40	82	46	29	1	22
Native Village of Shungnak	333	21.3	34	123	5	37	46	30	20	8	-
Native Village of Teller	165	32.2	24	31	15	8	22	28	19	5	3
Native Village of Unalakleet	834	25.6	83	273	28	28	97	98	103	31	29
Village of Wainwright	215	28.5	14	55	11	15	39	34	9	3	10
Village of White Mountain	555	23.3	81	185	9	17	123	30	54	10	23
Koniag Aleut	1 518	31.0	117	405	75	92	208	235	204	64	27
Koniag Aleut	507	37.3	28	71	18	34	71	106	90	34	8
Village of Old Harbor	240	16.8	26	99	6	9	43	23	20	4	5
Native Village of Port Lions	157	32.6	14	33	9	12	17	18	29	7	2
Sealaska	326	38.4	15	60	16	22	36	68	59	8	26
Sealaska	292	33.8	15	60	16	22	36	62	43	8	26
Siberian Eskimo	1 301	24.7	100	387	71	102	167	192	123	47	33
Native Village of Gambell	542	25.7	45	168	16	35	77	80	54	18	15
Native Village of Savoonga	671	24.2	44	204	45	49	74	94	69	29	18
Tlingit-Haida	15 212	29.2	1 199	3 939	616	928	2 367	2 688	1 702	509	352
Chilkat Indian Village (Kluckwan)	145	23.9	13	39	10	14	18	20	16	4	4
Haida	1 357	32.4	96	262	29	106	225	244	112	41	84
Hoonah Indian Association	256	27.3	16	68	30	12	17	33	47	12	7
Hydaburg Cooperative Association	202	22.0	18	69	11	8	21	20	32	7	5
Organized Village of Kake	312	32.1	32	79	7	13	57	50	35	15	12
Ketchikan Indian Corporation	605	22.6	103	162	25	42	88	93	42	25	-
Klawock Cooperative Association	257	27.2	16	85	9	12	42	29	23	9	13
Organized Village of Saxman	341	24.8	32	102	14	25	28	38	48	18	12
Sitka Tribe of Alaska	293	30.1	23	84	6	11	55	54	23	8	9
Tlingit	9 340	30.6	634	2 332	393	517	1 444	1 788	1 187	302	190
Tsimshian	2 281	30.4	159	574	123	138	315	388	265	95	77
Metlakatla Indian Community Annette Island Reserve	705	28.8	65	190	20	32	106	107	70	39	27
Tsimshian	1 427	30.6	91	341	91	100	194	257	172	46	43
Unangan Aleut	2 329	31.9	132	570	106	132	311	530	286	84	51
Aleut Corporation	242	38.6	-	32	4	15	25	107	46	1	7
King Cove	349	24.2	36	101	17	27	34	52	29	30	9
Qagan Tayagungin Tribe of Sand Point Village	270	31.5	12	76	18	7	39	56	31	16	7
Saint Paul	486	29.0	39	148	20	15	67	77	66	13	15
South Naknek Village	150	35.9	2	41	2	11	12	41	14	9	4
Yup'ik	21 937	22.4	2 239	7 009	1 228	1 232	3 029	3 177	1 852	671	372
Akiachak Native Community	572	20.7	62	199	28	34	82	71	42	22	9
Village of Alakanuk	731	19.0	100	248	45	36	105	57	47	15	18
Algaaciq Native Village (St. Mary's)	293	26.8	40	74	9	20	34	51	14	14	4
Village of Aniak	278	17.7	23	118	28	14	10	46	16	7	4
Asa'carsarmiut Tribe	669	21.0	82	220	32	29	94	110	44	13	11
Bristol Bay	505	30.5	54	134	22	17	60	78	76	3	22
Calista	430	30.8	26	125	16	23	48	99	60	8	3
Village of Chefornak	289	19.8	19	117	14	9	37	25	35	14	3
Native Village of Chuathbaluk	163	15.5	14	79	5	5	16	18	15	4	-
Curyung Tribal Council (Native Village of Dillingham)	442	23.7	30	148	28	21	43	67	56	20	7
Emmonak Village	661	22.5	57	231	32	35	87	95	58	15	18
Native Village of Goodnews Bay	207	24.8	16	66	13	9	23	37	16	15	5
Native Village of Hooper Bay	854	19.1	71	335	50	27	92	126	70	11	19
Iqurmuit Traditional Council	191	18.9	19	71	15	20	20	19	15	2	2
Native Village of Kasigluk	559	21.5	64	189	20	37	81	66	45	21	3
Native Village of Kipnuk	463	21.0	56	148	27	31	71	48	47	14	7
Native Village of Kongiganak	127	12.8	34	55	8	20	7	-	3	-	-
Organized Village of Kwethluk	181	19.9	29	55	11	7	24	21	12	6	-
Native Village of Marshall (Fortuna Ledge)	271	22.2	17	105	7	19	47	30	25	5	6
Naknek Native Village	156	19.0	42	36	2	4	22	22	15	3	-
Native Village of Napakiak	269	26.4	32	68	9	15	43	39	19	18	5
Native Village of Napaskiak	411	20.4	31	153	25	22	52	48	29	12	4
New Koliganek Village Council	154	15.6	14	68	2	2	13	28	9	2	-

Table 3. **Age and Sex for Selected American Indian and Alaska Native Tribes (One Tribe Reported): 2000**—Con.

[Data based on a sample (except Tables 79 and 80). For information on confidentiality protection, coverage, sampling error, and nonsampling error, see Appendix G. Tribes are shown if respondents reported only one tribe or as American Indian or Alaska Native only and met the specified threshold. For more information, see "How to Use This Census Report"]

Age—Con.			Age and sex						Percent of total population		
			All ages		18 years and over		65 years and over				
65 to 74 years	75 to 84 years	85 years and over	Female	Males per 100 females	Total	Female	Total	Female	Under 18 years	65 years and over	**United States**
											American Indian and Alaska Native—Con.
											Alaska Native—Con.
14	12	-	152	103.9	192	99	26	6	38.1	8.4	Alutiiq Aleut
13	2	-	67	111.9	105	52	15	6	26.1	10.6	Alutiiq
21	-	-	311	100.0	352	156	21	2	43.4	3.4	Bristol Bay Aleut
4	4	-	218	76.6	219	126	8	4	43.1	2.1	Chugach Aleut
207	106	19	2 775	98.7	3 832	1 949	332	215	30.5	6.0	Eskimo Tribes
207	106	19	2 775	98.4	3 825	1 949	332	215	30.5	6.0	Eskimo
30	8	-	215	83.7	273	155	38	21	30.9	9.6	Eyak
9	-	-	287	90.9	387	190	9	3	29.4	1.6	Inuit
564	310	105	8 473	98.2	9 994	5 192	979	551	40.5	5.8	Inupiat Eskimo
1	2	4	80	86.3	91	53	7	5	38.9	4.7	Native Village of Ambler
16	-	-	465	82.6	431	262	16	10	49.2	1.9	Arctic Slope Corporation
2	10	-	136	87.5	110	59	12	10	56.9	4.7	Native Village of Barrow Inupiat Traditional Government
59	7	4	261	115.3	469	232	70	34	16.5	12.5	Bering Straits Inupiat
7	1	-	134	87.3	122	65	8	3	51.4	3.2	Native Village of Brevig Mission
6	6	-	163	126.4	179	89	12	6	51.5	3.3	Native Village of Buckland
14	12	4	148	139.2	208	89	30	17	41.2	8.5	Native Village of Elim
69	54	22	1 349	90.4	1 647	872	145	92	35.9	5.6	Inupiaq
47	52	17	1 388	71.4	1 519	929	116	98	36.1	4.9	Inupiat
12	2	-	155	129.0	171	79	14	6	51.8	3.9	Native Village of Kiana
8	10	-	143	101.4	197	88	18	3	31.6	6.3	King Island Native Community
12	5	3	158	122.8	201	89	20	6	42.9	5.7	Native Village of Kivalina
1	3	3	168	104.2	160	82	7	4	53.4	2.0	Native Village of Kotzebue
11	1	-	111	118.9	142	67	12	6	41.6	4.9	Native Village of Koyuk
6	10	-	93	136.6	130	61	16	7	40.9	7.3	Kwiguk
56	15	10	665	107.1	858	407	81	48	37.7	5.9	Nana Inupiat
14	8	-	188	106.4	212	97	22	13	45.4	5.7	Native Village of Noatak
28	18	15	389	95.4	454	253	61	27	40.3	8.0	Nome Eskimo Community
13	15	-	262	119.1	316	150	28	18	44.9	4.9	Native Village of Point Hope
2	3	-	110	71.8	109	56	5	1	42.3	2.6	Native Village of Selawik
4	7	3	74	123.0	113	42	14	7	31.5	8.5	Native Village of Shaktoolik
21	8	2	207	124.6	277	136	31	15	40.4	6.7	Native Village of Shishmaref
19	6	5	164	103.0	176	89	30	17	47.1	9.0	Native Village of Shungnak
7	3	-	81	103.7	110	54	10	5	33.3	6.1	Native Village of Teller
43	18	3	401	108.0	478	252	64	35	42.7	7.7	Native Village of Unalakleet
17	6	2	97	121.6	146	55	25	8	32.1	11.6	Village of Wainwright
12	8	3	272	104.0	289	145	23	9	47.9	4.1	Village of White Mountain
59	12	20	803	89.0	996	500	91	34	34.4	6.0	Koniag Aleut
26	7	14	236	114.8	408	206	47	15	19.5	9.3	Koniag Aleut
5	-	-	136	76.5	115	63	5	4	52.1	2.1	Village of Old Harbor
8	5	3	92	70.7	110	72	16	8	29.9	10.2	Native Village of Port Lions
9	3	4	160	103.8	251	123	16	12	23.0	4.9	Sealaska
1	3	-	146	100.0	217	109	4	2	25.7	1.4	Sealaska
57	16	6	605	115.0	814	363	79	44	37.4	6.1	Siberian Eskimo
26	4	4	233	132.6	329	130	34	18	39.3	6.3	Native Village of Gambell
31	12	2	328	104.6	423	202	45	26	37.0	6.7	Native Village of Savoonga
645	189	78	7 513	102.5	10 074	5 203	912	488	33.8	6.0	Tlingit-Haida
3	4	-	84	72.6	93	49	7	4	35.9	4.8	Chilkat Indian Village (Kluckwan)
108	19	31	633	114.4	999	477	158	58	26.4	11.6	Haida
9	2	3	113	126.5	172	77	14	12	32.8	5.5	Hoonah Indian Association
8	1	2	87	132.2	115	45	11	3	43.1	5.4	Hydaburg Cooperative Association
5	4	3	140	122.9	201	98	12	7	35.6	3.8	Organized Village of Kake
19	6	-	327	85.0	340	205	25	18	43.8	4.1	Ketchikan Indian Corporation
12	7	-	127	102.4	156	75	19	6	39.3	7.4	Klawock Cooperative Association
20	4	-	138	147.1	207	93	24	14	39.3	7.0	Organized Village of Saxman
6	14	-	137	113.9	186	89	20	4	36.5	6.8	Sitka Tribe of Alaska
402	114	37	4 591	103.4	6 374	3 273	553	303	31.8	5.9	Tlingit
98	43	6	1 196	90.7	1 548	779	147	54	32.1	6.4	Tsimshian
35	14	-	363	94.2	450	213	49	26	36.2	7.0	Metlakatla Indian Community Annette Island Reserve
61	25	6	758	88.3	995	510	92	24	30.3	6.4	Tsimshian
81	35	11	1 068	118.1	1 627	765	127	67	30.1	5.5	Unangan Aleut
2	3	-	89	171.9	210	85	5	2	13.2	2.1	Aleut Corporation
10	4	-	174	100.6	212	110	14	4	39.3	4.0	King Cove
2	6	-	130	107.7	182	97	8	4	32.6	3.0	Qagan Tayagungin Tribe of Sand Point Village
13	8	5	228	113.2	299	144	26	20	38.5	5.3	Saint Paul
13	1	-	60	150.0	107	44	14	9	28.7	9.3	South Naknek Village
739	314	75	10 905	101.2	12 689	6 594	1 128	624	42.2	5.1	Yup'ik
18	3	2	266	115.0	311	149	23	6	45.6	4.0	Akiachak Native Community
43	15	2	345	111.9	383	200	60	18	47.6	8.2	Village of Alakanuk
24	7	2	176	66.5	179	130	33	26	38.9	11.3	Algaaciq Native Village (St. Mary's)
12	-	-	144	93.1	137	66	12	9	50.7	4.3	Village of Aniak
23	7	4	346	93.4	367	200	34	18	45.1	5.1	Asa'carsarmiut Tribe
28	11	-	275	83.6	317	151	39	22	37.2	7.7	Bristol Bay
12	8	2	222	93.7	279	132	22	15	35.1	5.1	Calista
4	8	4	135	114.1	153	63	16	7	47.1	5.5	Village of Chefornak
7	-	-	92	77.2	70	38	7	7	57.1	4.3	Native Village of Chuathbaluk
11	6	5	216	104.6	264	141	22	13	40.3	5.0	Curyung Tribal Council (Native Village of Dillingham)
25	8	-	305	116.7	373	176	33	16	43.6	5.0	Emmonak Village
1	6	-	104	99.0	125	62	7	6	39.6	3.4	Native Village of Goodnews Bay
32	19	2	434	96.8	448	203	53	30	47.5	6.2	Native Village of Hooper Bay
8	-	-	95	101.1	101	59	8	6	47.1	4.2	Iqurmuit Traditional Council
16	16	1	278	101.1	306	154	33	14	45.3	5.9	Native Village of Kasigluk
12	2	-	197	135.0	259	109	14	12	44.1	3.0	Native Village of Kipnuk
-	-	-	64	98.4	38	23	-	-	70.1	-	Native Village of Kongiganak
16	-	-	94	92.6	97	46	16	5	46.4	8.8	Organized Village of Kwethluk
8	2	-	141	92.2	149	75	10	6	45.0	3.7	Native Village of Marshall (Fortuna Ledge)
10	-	-	85	83.5	78	38	10	6	50.0	6.4	Naknek Native Village
12	6	3	128	110.2	169	89	21	17	37.2	7.8	Native Village of Napakiak
24	9	2	189	117.5	227	111	35	20	44.8	8.5	Native Village of Napaskiak
6	10	-	74	108.1	72	37	16	8	53.2	10.4	New Koliganek Village Council

Table 3. **Age and Sex for Selected American Indian and Alaska Native Tribes (One Tribe Reported): 2000**—Con.

[Data based on a sample (except Tables 79 and 80). For information on confidentiality protection, coverage, sampling error, and nonsampling error, see Appendix G. Tribes are shown if respondents reported only one tribe or as American Indian or Alaska Native only and met the specified threshold. For more information, see "How to Use This Census Report"]

United States	Total population	Median age	Age								
			Under 5 years	5 to 17 years	18 to 20 years	21 to 24 years	25 to 34 years	35 to 44 years	45 to 54 years	55 to 59 years	60 to 64 years
American Indian and Alaska Native—Con.											
Alaska Native—Con.											
Yup'ik—Con.											
Newhalen Village	128	18.8	11	50	9	7	13	27	2	3	2
Newtok Village	359	18.1	54	125	24	12	43	35	33	15	4
Native Village of Nightmute	156	19.9	18	51	13	18	17	23	3	3	5
Native Village of Nunapitchuk	424	22.2	38	139	26	28	57	58	33	25	3
Orutsararmuit Native Village (Bethel)	316	28.2	12	98	18	11	47	76	41	2	3
Native Village of Saint Michael	180	22.7	15	56	7	23	30	14	12	8	4
Stebbins Community Association	569	20.6	62	189	41	59	62	83	36	7	4
Traditional Village of Togiak	358	16.7	42	151	-	12	50	53	33	5	4
Native Village of Tuntutuliak	298	15.5	49	109	12	15	30	30	23	12	2
Native Village of Tununak	255	29.4	11	93	10	5	29	52	20	12	3
Yup'ik	6 445	24.9	611	1 888	384	347	1 058	936	551	224	130
Yup'ik Eskimo	1 847	22.9	193	525	146	129	249	338	154	36	24

Table 3. **Age and Sex for Selected American Indian and Alaska Native Tribes (One Tribe Reported): 2000**—Con.

[Data based on a sample (except Tables 79 and 80). For information on confidentiality protection, coverage, sampling error, and nonsampling error, see Appendix G. Tribes are shown if respondents reported only one tribe or as American Indian or Alaska Native only and met the specified threshold. For more information, see "How to Use This Census Report"]

Age—Con.			Age and sex						Percent of total population		
			All ages		18 years and over		65 years and over				**United States**
65 to 74 years	75 to 84 years	85 years and over	Female	Males per 100 females	Total	Female	Total	Female	Under 18 years	65 years and over	
											American Indian and Alaska Native—Con.
											Alaska Native—Con.
											Yup'ik—Con.
2	2	-	58	120.7	67	40	4	4	47.7	3.1	Newhalen Village
6	8	-	171	109.9	180	95	14	8	49.9	3.9	Newtok Village
5	-	-	76	105.3	87	47	5	-	44.2	3.2	Native Village of Nightmute
7	9	1	207	104.8	247	114	17	9	41.7	4.0	Native Village of Nunapitchuk
4	4	-	158	100.0	206	108	8	8	34.8	2.5	Orutsararmuit Native Village (Bethel)
6	5	-	104	73.1	109	74	11	7	39.4	6.1	Native Village of Saint Michael
17	2	7	255	123.1	318	141	26	13	44.1	4.6	Stebbins Community Association
4	-	4	171	109.4	165	81	8	7	53.9	2.2	Traditional Village of Togiak
10	6	-	134	122.4	140	69	16	8	53.0	5.4	Native Village of Tuntutuliak
10	8	2	100	155.0	151	52	20	7	40.8	7.8	Native Village of Tununak
208	90	18	3 196	101.7	3 946	2 125	316	185	38.8	4.9	Yup'ik
38	14	1	1 045	76.7	1 129	686	53	30	38.9	2.9	Yup'ik Eskimo

Table 4. **Households and Families With an American Indian and Alaska Native Householder for Selected American Indian and Alaska Native Tribes (One Tribe Reported): 2000**

[Data based on a sample (except Tables 79 and 80). For information on confidentiality protection, coverage, sampling error, and nonsampling error, see Appendix G. Tribes are shown if respondents reported only one tribe or as American Indian or Alaska Native only and met the specified threshold. For more information, see "How to Use This Census Report"]

United States	Total households	Family households						Nonfamily households			Average size	
		Total		Married-couple family		Female householder, no husband present			Householder living alone			
		Number	Percent with own children under 18 years	Number	Percent with own children under 18 years	Number	Percent with own children under 18 years	Total	Total	65 years and over	House-holds	Families
United States	**105 539 122**	**72 261 780**	**48.8**	**55 458 451**	**46.3**	**12 500 761**	**58.9**	**33 277 342**	**27 203 724**	**9 849 325**	**2.59**	**3.14**
American Indian and Alaska Native	**770 334**	**563 651**	**59.1**	**346 536**	**56.7**	**159 486**	**64.1**	**206 683**	**158 808**	**34 131**	**3.06**	**3.55**
American Indian	**606 807**	**449 052**	**58.5**	**278 545**	**56.1**	**126 112**	**63.6**	**157 755**	**121 712**	**25 874**	**3.08**	**3.55**
Abenaki Nation of Missiquoi	1 156	797	56.6	547	50.8	166	64.5	359	249	5	2.61	3.03
Algonquian	508	379	50.1	277	35.7	76	90.8	129	99	13	2.72	3.09
Apache	18 130	13 242	60.7	7 995	58.6	3 865	65.5	4 888	3 673	519	3.25	3.77
Apache	9 058	6 100	56.6	4 056	54.4	1 296	65.2	2 958	2 106	279	2.85	3.37
Chiricahua	518	340	51.8	227	42.3	57	77.2	178	144	22	2.82	3.28
Fort Sill Apache	87	32	84.4	21	76.2	8	100.0	55	49	-	1.83	2.84
Jicarilla Apache	961	709	61.6	378	59.5	249	62.2	252	162	46	3.36	3.91
Mescalero Apache	1 854	1 392	65.9	753	56.4	480	76.7	462	382	54	3.09	3.49
Oklahoma Apache	106	87	59.8	64	62.5	18	66.7	19	10	-	3.36	3.66
Payson Tonto Apache	36	19	78.9	16	87.5	1	100.0	17	14	-	4.36	6.53
San Carlos Apache	2 421	2 054	66.3	1 154	67.2	754	65.8	367	327	95	4.13	4.49
White Mountain Apache	3 010	2 453	63.4	1 290	66.5	988	59.6	557	464	23	3.91	4.33
Arapahoe	1 928	1 528	59.8	767	55.4	533	65.7	400	316	34	3.68	4.11
Arapahoe	775	559	63.5	309	51.8	165	75.2	216	161	9	3.10	3.63
Northern Arapahoe	1 142	964	57.7	455	58.0	368	61.4	178	155	25	4.06	4.37
Arikara	274	220	58.6	125	64.8	90	50.0	54	48	22	3.57	3.93
Assiniboine	1 292	977	57.4	509	49.5	338	63.3	315	289	103	3.11	3.51
Assiniboine	837	608	57.1	305	48.2	229	61.6	229	208	71	3.02	3.44
Fort Belknap Assiniboine	348	287	55.7	177	52.0	76	64.5	61	56	17	3.38	3.75
Fort Peck Assiniboine	107	82	65.9	27	48.1	33	72.7	25	25	15	2.93	3.18
Assiniboine Sioux	466	384	66.9	175	64.0	160	72.5	82	70	16	3.31	3.53
Assiniboine Sioux	351	281	63.0	150	60.7	105	76.2	70	58	16	3.12	3.44
Fort Peck Assiniboine and Sioux	115	103	77.7	25	84.0	55	65.5	12	12	-	3.90	3.80
Blackfeet	10 227	7 499	61.6	4 702	60.7	2 089	62.6	2 728	1 976	353	2.99	3.43
Brotherton	287	204	63.2	154	62.3	50	66.0	83	68	21	3.06	3.62
Caddo	1 039	768	51.7	546	52.9	123	59.3	271	212	37	2.64	3.02
Caddo	913	670	53.1	483	53.0	108	60.2	243	200	37	2.61	2.99
Cahuilla	731	514	60.3	250	46.0	223	71.3	217	156	11	3.20	3.69
Cahuilla	377	231	53.2	133	49.6	84	54.8	146	96	2	3.26	4.14
Morongo Band of Cahuilla Mission Indians	239	185	71.4	76	44.7	86	89.5	54	45	7	3.40	3.66
California Tribes	276	215	51.2	108	55.6	59	44.1	61	32	19	3.85	4.23
Yuki	94	77	55.8	43	51.2	25	56.0	17	7	7	4.45	4.78
Canadian and Latin American	31 293	25 198	68.2	16 869	72.7	5 072	65.5	6 095	4 151	725	3.90	4.19
Canadian Indian	1 355	893	61.4	574	58.7	274	68.6	462	367	35	2.71	3.30
Central American Indian	2 092	1 763	64.3	1 108	68.4	448	65.8	329	214	39	3.68	3.90
French American Indian	244	120	53.3	89	64.0	22	-	124	99	20	2.55	3.78
Mexican American Indian	21 023	17 577	72.2	12 015	77.3	3 223	67.9	3 446	2 171	422	4.23	4.41
South American Indian	3 302	2 368	56.5	1 494	58.2	526	65.8	934	659	103	3.16	3.68
Spanish American Indian	3 201	2 421	56.1	1 553	59.4	568	53.3	780	621	106	3.22	3.62
Catawba Indian Nation	592	438	59.6	336	54.5	68	73.5	154	128	31	2.97	3.52
Chehalis	153	105	67.6	38	73.7	48	64.6	48	31	8	3.26	3.87
Chemakuan	190	152	75.7	80	80.0	43	86.0	38	36	12	3.34	3.56
Quileute	149	114	76.3	66	80.3	28	78.6	35	33	12	3.23	3.58
Chemehuevi	264	211	45.5	127	43.3	56	41.1	53	40	12	3.54	3.95
Cherokee	113 244	80 091	52.4	57 264	48.7	16 692	62.6	33 153	25 933	5 215	2.68	3.16
Cherokee	104 243	73 153	52.1	52 220	48.4	15 352	62.2	31 090	24 396	4 996	2.67	3.16
Cherokees of Northeast Alabama	269	211	31.3	191	25.7	20	85.0	58	46	2	2.42	2.73
Cherokees of Southeast Alabama	223	143	49.0	99	35.4	28	67.9	80	49	6	2.70	3.28
Eastern Cherokee	3 008	2 351	54.7	1 420	47.7	684	64.6	657	511	93	2.85	3.17
Echota Cherokee	1 357	1 089	64.8	868	63.7	176	73.3	268	209	28	2.93	3.29
Four Winds Cherokee	220	203	52.7	170	54.7	29	48.3	17	5	-	2.96	3.01
Northern Cherokee Nation of Missouri and Arkansas	671	518	48.1	421	45.4	51	52.9	153	100	17	2.87	3.22
Southeastern Cherokee Council	185	139	66.9	106	56.6	30	100.0	46	40	21	2.40	2.76
United Keetoowah Band of Cherokee	142	112	61.6	51	54.9	40	52.5	30	19	5	3.26	3.59
Western Cherokee	2 610	1 901	55.3	1 503	53.3	267	68.9	709	513	45	2.65	3.06
Cherokee Shawnee	272	212	56.1	129	37.2	71	87.3	60	60	10	2.58	2.91
Cheyenne	3 266	2 466	61.6	1 362	60.7	799	63.5	800	636	134	3.22	3.69
Cheyenne	1 776	1 249	56.6	732	54.6	359	63.5	527	412	74	2.88	3.44
Northern Cheyenne	1 396	1 150	68.1	591	68.2	420	66.0	246	201	47	3.69	3.96
Southern Cheyenne	94	67	41.8	39	61.5	20	10.0	27	23	13	2.80	3.46
Cheyenne-Arapaho	807	654	72.2	318	75.5	284	72.9	153	78	-	3.64	3.90
Chickahominy	547	441	44.2	371	39.9	56	71.4	106	81	21	2.69	2.94
Chickahominy Indian Tribe	512	413	45.3	343	40.8	56	71.4	99	74	21	2.69	2.93
Chickasaw	7 554	5 427	55.8	3 941	50.9	1 105	68.1	2 127	1 731	429	2.73	3.23
Chinook	322	239	47.7	208	42.3	18	88.9	83	55	8	2.55	2.91
Chinook	307	231	49.4	200	44.0	18	88.9	76	55	8	2.58	2.93
Chippewa	37 470	27 261	60.7	15 290	54.0	8 937	70.7	10 209	7 367	1 513	2.93	3.34
Bad River Band of the Lake Superior Tribe	1 005	651	65.4	346	62.7	219	71.2	354	235	42	2.73	3.25
Bay Mills Indian Community of the Sault Ste. Marie Band	340	242	67.8	136	66.2	78	71.8	98	79	16	2.80	3.29
Bois Forte/Nett Lake Band of Chippewa	527	391	65.7	163	61.3	157	70.7	136	104	16	2.87	3.21
Chippewa	13 593	9 313	55.9	5 824	48.3	2 580	71.3	4 280	3 083	560	2.72	3.20
Fond du Lac	638	452	71.5	250	59.6	149	82.6	186	142	28	2.66	3.02
Grand Portage	231	118	78.8	71	64.8	29	100.0	113	75	16	2.78	3.86
Grand Traverse Band of Ottawa and Chippewa Indians	938	760	60.3	520	58.3	211	64.9	178	111	11	3.21	3.49
Keweenaw Bay Indian Community of the L'Anse and Ontonagon Bands	487	287	69.0	178	61.8	75	82.7	200	147	34	2.62	3.36
Lac Court Oreilles Band of Lake Superior Chippewa	1 302	990	62.1	452	56.9	422	69.4	312	244	61	2.87	3.21
Lac du Flambeau	546	435	64.4	202	63.9	171	64.3	111	69	25	3.33	3.58
Lac Vieux Desert Band of Lake Superior Chippewa	69	60	86.7	21	85.7	18	83.3	9	9	-	3.29	3.27
Lake Superior	131	110	84.5	84	79.8	15	100.0	21	14	-	3.19	3.35
Leech Lake	1 516	1 118	61.6	429	54.3	509	69.9	398	303	106	3.14	3.58
Little Shell Chippewa	443	313	57.5	203	48.3	84	66.7	130	62	20	2.76	3.14
Mille Lacs	773	600	70.2	217	77.0	296	67.6	173	137	24	3.45	3.82

Table 4. **Households and Families With an American Indian and Alaska Native Householder for Selected American Indian and Alaska Native Tribes (One Tribe Reported): 2000**—Con.

[Data based on a sample (except Tables 79 and 80). For information on confidentiality protection, coverage, sampling error, and nonsampling error, see Appendix G. Tribes are shown if respondents reported only one tribe or as American Indian or Alaska Native only and met the specified threshold. For more information, see "How to Use This Census Report"]

United States	Total households	Family households						Nonfamily households			Average size	
		Total		Married-couple family		Female householder, no husband present			Householder living alone			
		Number	Percent with own children under 18 years	Number	Percent with own children under 18 years	Number	Percent with own children under 18 years	Total	Total	65 years and over	House-holds	Families
American Indian and Alaska Native—Con.												
American Indian—Con.												
Chippewa—Con.												
Minnesota Chippewa	790	587	53.5	350	53.4	177	64.4	203	166	13	2.79	3.17
Red Cliff Band of Lake Superior Chippewa	602	459	58.0	291	50.9	99	62.6	143	100	11	2.87	3.17
Red Lake Band of Chippewa Indians	2 034	1 641	65.8	548	61.7	806	68.6	393	309	52	3.60	3.88
Saginaw Chippewa	869	640	55.6	321	47.7	249	67.5	229	153	24	2.98	3.34
St. Croix Chippewa	455	393	62.1	144	46.5	219	68.9	62	46	11	3.17	3.20
Sault Ste. Marie Chippewa	3 113	2 250	57.0	1 590	52.3	482	69.7	863	623	161	2.73	3.15
Sokoagon Chippewa	166	112	69.6	46	47.8	34	88.2	54	44	11	2.69	3.22
Turtle Mountain Band	4 501	3 520	67.1	2 083	61.0	1 144	77.4	981	692	183	3.19	3.52
White Earth	2 312	1 766	60.9	786	55.0	701	64.5	546	393	88	3.08	3.36
Chitimacha Tribe of Louisiana	373	233	67.4	166	63.3	42	81.0	140	90	24	2.59	3.14
Choctaw	31 228	22 378	53.1	16 182	49.9	4 608	63.8	8 850	7 029	1 764	2.74	3.23
Choctaw	23 346	16 547	53.4	12 089	50.1	3 285	65.6	6 799	5 282	1 270	2.70	3.19
Mississippi Band of Choctaw	2 133	1 691	62.0	860	64.0	615	57.1	442	341	49	3.57	3.89
Mowa Band of Choctaw	538	397	61.2	272	59.2	110	67.3	141	121	26	2.93	3.56
Oklahoma Choctaw	5 127	3 661	47.2	2 884	44.7	593	60.5	1 466	1 283	417	2.56	3.07
Choctaw-Apache Community of Ebarb	184	142	47.2	98	51.0	39	30.8	42	42	22	2.68	3.18
Chumash	1 276	873	57.6	482	61.8	275	54.9	403	282	56	2.91	3.46
Chumash	1 231	837	56.8	457	61.3	264	53.4	394	273	55	2.88	3.44
Coeur D'Alene	496	395	64.3	176	54.5	148	71.6	101	86	29	3.13	3.33
Coharie	518	424	55.9	351	54.4	56	66.1	94	78	19	3.42	3.82
Colorado River Indian	510	397	64.5	146	53.4	203	72.9	113	77	12	3.32	3.62
Colville	2 788	2 044	64.1	984	60.1	765	71.5	744	546	145	3.05	3.43
Comanche	3 834	2 725	56.8	1 773	54.8	685	61.9	1 109	804	106	2.87	3.36
Comanche	3 798	2 691	56.7	1 740	54.5	684	61.8	1 107	802	106	2.86	3.36
Confederated Tribes of the Siletz Reservation	531	396	60.9	195	44.6	135	66.7	135	67	9	2.73	2.82
Coos	87	55	47.3	37	27.0	18	88.9	32	19	-	2.62	2.89
Coquille	147	113	51.3	84	39.3	13	69.2	34	29	-	2.66	2.86
Costanoan	419	362	53.9	239	53.1	79	67.1	57	39	13	3.52	3.63
Coushatta	625	402	53.5	220	53.6	156	55.8	223	191	61	2.51	3.17
Alabama Coushatta Tribes of Texas	312	212	53.8	106	55.7	93	58.1	100	88	28	2.63	3.29
Coushatta	313	190	53.2	114	51.8	63	52.4	123	103	33	2.39	3.04
Cowlitz	494	429	52.7	318	53.8	88	46.6	65	53	-	3.03	3.15
Cree	880	557	54.4	331	53.2	147	46.3	323	226	9	2.58	3.17
Creek	14 413	10 640	54.8	7 738	52.7	2 249	63.2	3 773	3 144	753	2.75	3.22
Eastern Creek	401	342	39.8	319	37.0	9	66.7	59	49	24	2.56	2.80
Lower Muscogee Creek Tama Tribal Town	392	287	49.1	198	46.0	68	52.9	105	70	14	2.85	3.31
Machis Lower Creek Indian	60	60	71.7	48	64.6	12	100.0	-	-	-	3.13	2.98
Muscogee Creek Nation	12 984	9 499	55.4	6 774	53.5	2 113	63.2	3 485	2 906	691	2.75	3.23
Poarch Creek	405	314	52.5	278	48.2	30	83.3	91	87	16	2.82	3.33
Crow	2 311	1 967	64.2	1 261	63.5	574	67.1	344	241	54	3.61	3.91
Cupeno	155	142	66.9	42	78.6	81	75.3	13	7	-	3.97	4.01
Cupeno	75	62	38.7	22	72.7	27	25.9	13	7	-	3.59	3.85
Delaware	3 355	2 336	45.2	1 736	42.9	428	48.1	1 019	778	184	2.59	3.08
Delaware	2 164	1 457	44.5	1 142	45.0	215	39.5	707	568	103	2.46	3.01
Lenni-Lanape	627	397	50.4	244	39.8	111	66.7	230	138	47	2.53	2.98
Ramapough Mountain	318	255	53.3	200	51.0	42	50.0	63	53	31	3.08	3.38
Diegueno	1 038	747	59.2	408	60.3	262	58.4	291	228	59	3.17	3.63
Barona Group of Capitan Grande Band	89	76	76.3	53	73.6	21	81.0	13	5	-	3.55	3.78
Diegueno	422	278	55.8	151	55.6	103	55.3	144	102	21	2.88	3.50
Mesa Grande Band of Diegueno Mission Indians	76	70	35.7	15	26.7	38	34.2	6	4	-	3.82	3.59
San Pasqual Band of Diegueno Mission Indians	156	135	61.5	77	58.4	37	56.8	21	21	11	3.61	3.42
Santa Ysabel Band of Diegueno Mission Indians	89	45	53.3	23	60.9	16	62.5	44	39	20	2.31	3.02
Viejas (Baron Long) Group of Capitan Grande Band	71	48	79.2	27	81.5	19	84.2	23	23	4	3.63	4.90
Eastern Tribes	2 005	1 481	48.7	1 094	52.5	296	35.8	524	425	126	2.80	3.26
Meherrin Indian Tribe	233	124	59.7	105	52.4	19	100.0	109	89	31	2.48	3.23
Southeastern Indians	699	567	45.3	385	54.0	127	31.5	132	125	52	2.76	3.10
Tunica Biloxi	118	64	68.8	57	68.4	5	100.0	54	28	-	2.89	3.80
Waccamaw Siouan	549	408	56.4	320	59.1	68	30.9	141	110	38	3.01	3.57
Gabrieleno	311	262	56.9	163	63.2	67	46.3	49	38	9	3.16	3.29
Grand Ronde	726	531	65.9	368	66.6	115	61.7	195	110	13	3.10	3.46
Gros Ventres	918	675	67.1	335	66.9	286	68.2	243	200	48	3.37	3.95
Gros Ventres	505	327	70.9	173	63.0	136	82.4	178	141	21	3.03	3.77
Fort Belknap Gros Ventres	413	348	63.5	162	71.0	150	55.3	65	59	27	3.78	4.12
Haliwa-Saponi	1 293	976	52.9	650	45.2	257	65.4	317	270	80	2.85	3.34
Hidatsa	157	90	72.2	43	81.4	34	70.6	67	56	5	2.97	4.24
Hoopa	843	593	57.3	302	50.0	183	72.1	250	209	40	2.93	3.42
Hoopa Valley Tribe	843	593	57.3	302	50.0	183	72.1	250	209	40	2.93	3.42
United Houma Nation	2 022	1 669	62.1	1 138	61.0	385	63.1	353	271	77	3.31	3.65
Iowa	500	349	61.6	227	62.6	107	58.9	151	120	36	2.61	3.15
Iowa	321	203	49.3	124	54.0	74	40.5	118	100	32	2.45	3.14
Iowa of Kansas and Nebraska	133	114	83.3	91	79.1	16	100.0	19	14	4	2.78	2.97
Indians of Person County	253	220	38.2	193	39.4	27	29.6	33	28	19	2.24	2.40
Iroquois	18 173	12 362	57.0	7 891	52.9	3 395	66.2	5 811	4 421	958	2.79	3.33
Cayuga Nation	446	261	62.1	178	61.8	81	61.7	185	152	28	2.66	3.55
Iroquois	1 374	840	52.0	594	46.6	214	64.0	534	401	88	2.55	3.19
Mohawk	5 463	3 608	54.9	2 328	52.8	923	66.0	1 855	1 453	317	2.70	3.27
Oneida Nation of New York	4 249	3 075	58.9	1 895	54.1	905	66.9	1 174	896	203	2.95	3.42
Onondaga	835	587	72.2	382	70.2	127	79.5	248	204	45	3.36	3.96
Seneca	3 169	2 130	57.7	1 211	49.3	702	67.2	1 039	742	152	2.65	3.10
Seneca Nation	338	231	57.1	122	51.6	93	57.0	107	87	20	2.92	3.52
Seneca-Cayuga	439	296	63.5	187	61.5	82	89.0	143	94	31	2.86	3.35
Tonawanda Band of Seneca	128	74	47.3	41	53.7	23	43.5	54	54	21	2.65	3.66
Tuscarora	881	658	48.0	485	47.6	139	41.7	223	172	15	3.08	3.59
Wyandotte	702	508	54.9	390	49.7	92	76.1	194	125	25	2.64	3.01

Table 4. **Households and Families With an American Indian and Alaska Native Householder for Selected American Indian and Alaska Native Tribes (One Tribe Reported): 2000**—Con.

[Data based on a sample (except Tables 79 and 80). For information on confidentiality protection, coverage, sampling error, and nonsampling error, see Appendix G. Tribes are shown if respondents reported only one tribe or as American Indian or Alaska Native only and met the specified threshold. For more information, see "How to Use This Census Report"]

United States	Total households	Family households						Nonfamily households			Average size	
		Total		Married-couple family		Female householder, no husband present			Householder living alone			
		Number	Percent with own children under 18 years	Number	Percent with own children under 18 years	Number	Percent with own children under 18 years	Total	Total	65 years and over	House-holds	Families
American Indian and Alaska Native—Con.												
American Indian—Con.												
Juaneno (Acjachemem)	686	551	57.5	336	61.9	191	48.2	135	86	23	3.57	3.88
Kalispel Indian Community	87	58	50.0	20	35.0	36	55.6	29	26	-	3.08	3.91
Karuk Tribe of California	1 100	715	54.3	507	49.1	154	64.3	385	289	85	2.65	3.17
Kaw	416	320	45.0	244	37.7	68	73.5	96	61	22	2.66	3.00
Kickapoo	1 059	803	60.4	449	51.0	281	74.7	256	194	40	3.08	3.57
Kickapoo	1 005	757	61.3	423	53.2	261	73.9	248	194	40	3.06	3.58
Kiowa	2 454	1 914	57.4	1 107	56.8	614	57.8	540	418	86	3.07	3.45
Kiowa	2 321	1 786	57.1	1 055	55.8	545	58.2	535	416	86	3.04	3.44
Oklahoma Kiowa	133	128	60.9	52	76.9	69	55.1	5	2	-	3.47	3.53
Klamath	865	649	65.3	280	66.8	303	61.7	216	150	16	3.08	3.47
Kootenai	286	231	80.1	122	89.3	76	59.2	55	28	-	3.06	3.23
Long Island	222	156	62.2	76	68.4	48	68.8	66	57	22	2.92	3.58
Poospatuck	101	67	80.6	29	72.4	31	90.3	34	34	9	2.34	3.00
Luiseno	1 310	1 001	51.6	571	49.9	331	50.5	309	207	50	3.32	3.72
La Jolla Band of Luiseno Mission Indians	118	57	61.4	13	30.8	44	70.5	61	32	7	2.66	3.58
Luiseno	494	408	39.2	201	39.8	167	38.3	86	61	24	3.35	3.64
Pala Band of Luiseno Mission Indians	179	124	45.2	94	46.8	21	42.9	55	32	7	3.32	3.88
Pechanga Band of Luiseno Mission Indians	168	136	66.9	96	62.5	28	67.9	32	31	1	3.01	3.32
Soboba	199	154	63.6	98	61.2	38	63.2	45	34	11	3.75	4.08
Rincon Band of Luiseno Mission Indians	64	59	62.7	29	55.2	14	35.7	5	5	-	3.91	3.86
Lumbee	18 713	14 272	53.5	9 424	51.5	3 584	59.7	4 441	3 677	935	2.86	3.27
Lummi	936	792	63.4	479	59.7	213	68.1	144	87	30	3.66	3.75
Maidu	776	527	58.1	266	47.4	213	62.0	249	171	44	2.70	3.18
Maidu	647	425	55.8	218	41.7	164	62.8	222	144	32	2.68	3.16
Makah	528	357	65.0	212	64.6	104	66.3	171	138	20	2.83	3.40
Maliseet	277	195	67.2	143	60.8	45	97.8	82	48	-	2.81	3.12
Maliseet	251	175	63.4	134	58.2	34	97.1	76	44	-	2.82	3.19
Mandan	137	90	53.3	63	41.3	7	28.6	47	25	12	2.67	3.18
Mattaponi	212	182	47.3	129	45.7	53	50.9	30	30	14	2.65	2.88
Mattaponi Indian Tribe	163	133	52.6	108	49.1	25	68.0	30	30	14	2.69	3.02
Menominee	2 510	1 903	68.1	855	65.5	795	71.4	607	414	66	3.35	3.75
Miami	1 521	1 206	42.5	1 043	38.5	110	58.2	315	251	32	2.75	3.06
Indiana Miami	260	192	46.4	181	44.2	9	100.0	68	52	9	2.54	3.01
Miami	1 046	840	40.6	707	35.4	94	58.5	206	159	21	2.84	3.11
Oklahoma Miami	198	163	50.3	146	49.3	7	-	35	34	2	2.69	2.96
Micmac	1 152	706	56.7	407	49.6	260	61.2	446	299	32	2.47	2.98
Micmac	1 124	682	56.7	389	50.1	258	60.9	442	295	32	2.44	2.96
Mission Indians	455	287	49.5	203	36.5	35	74.3	168	132	37	2.56	3.13
Mission Indians	383	227	46.3	143	25.9	35	74.3	156	127	37	2.31	2.85
Me-Wuk	971	699	46.8	437	41.0	215	54.0	272	186	32	2.88	3.27
Me-Wuk	954	691	46.2	431	40.1	213	53.5	263	177	32	2.89	3.27
Modoc	218	157	53.5	98	41.8	41	80.5	61	47	16	2.40	2.75
Modoc	212	151	55.6	92	44.6	41	80.5	61	47	16	2.41	2.77
Mohegan	329	239	34.3	197	37.6	14	35.7	90	48	19	2.52	2.81
Monacan Indian Nation	376	259	53.3	175	58.9	50	58.0	117	76	11	2.68	3.19
Mono	540	412	56.8	209	57.4	154	61.0	128	105	14	3.10	3.46
Mono	498	380	56.1	184	54.9	147	62.6	118	95	14	3.05	3.38
Nanticoke	470	277	34.3	235	33.2	28	46.4	193	150	72	2.35	3.05
Nanticoke Lenni-Lenape	301	204	49.0	128	55.5	59	49.2	97	86	48	2.80	3.37
Narragansett	803	461	64.2	247	56.7	179	76.0	342	321	90	2.70	3.84
Navajo	73 230	58 285	64.6	33 229	67.7	18 921	60.5	14 945	12 140	3 217	3.66	4.15
Nez Perce	1 414	968	54.3	587	52.1	282	54.6	446	269	63	3.00	3.54
Nipmuc	140	96	29.2	59	13.6	25	36.0	44	32	-	2.57	3.01
Nipmuc	139	95	29.5	59	13.6	25	36.0	44	32	-	2.58	3.02
Nomlaki	160	109	67.9	63	85.7	38	42.1	51	46	18	3.17	3.94
Nomlaki	128	87	63.2	41	85.4	38	42.1	41	36	8	3.41	4.24
Northwest Tribes	131	73	47.9	58	48.3	8	-	58	48	-	2.13	2.79
Omaha	1 007	820	69.9	337	72.1	359	75.8	187	140	19	3.93	4.38
Oneida Tribe of Wisconsin	430	327	60.2	203	48.3	124	79.8	103	93	21	2.93	3.20
Osage	2 879	1 976	51.1	1 480	47.2	376	66.2	903	736	117	2.60	3.11
Otoe-Missouria	544	374	56.1	205	46.8	138	69.6	170	135	30	2.75	3.33
Ottawa	2 467	1 665	54.2	1 189	55.3	355	53.0	802	554	105	2.68	3.21
Grand River Band of Ottawa Indians	147	120	55.8	99	46.5	10	100.0	27	18	2	3.06	3.35
Little River Band of Ottawa Indians of Michigan	324	262	63.7	202	64.4	52	67.3	62	44	3	3.07	3.43
Little Traverse Bay Bands of Ottawa Indians of Michigan	584	381	53.8	272	55.1	96	56.3	203	140	25	2.40	2.89
Ottawa	1 312	838	50.6	575	53.4	176	42.6	474	326	68	2.68	3.28
Paiute	3 461	2 508	59.8	1 298	57.9	858	64.9	953	747	203	2.91	3.38
Burns Paiute Tribe	42	36	66.7	10	50.0	21	66.7	6	5	2	3.98	3.89
Paiute	2 001	1 449	57.8	797	57.5	439	59.7	552	442	134	2.94	3.45
Pyramid Lake	498	369	65.6	142	62.0	158	64.6	129	105	19	2.91	3.31
Walker River	293	214	62.6	126	50.0	77	83.1	79	57	22	2.80	3.22
Yerington Paiute	183	134	47.0	74	50.0	31	67.7	49	34	7	2.81	3.03
Paiute-Shoshone	1 071	758	57.9	371	56.9	292	61.3	313	245	52	3.08	3.63
Fallon	201	154	56.5	67	52.2	60	55.0	47	22	5	3.09	3.43
Fort McDermitt Paiute and Shoshone Tribes	117	73	28.8	35	45.7	24	20.8	44	31	6	3.12	4.05
Shoshone Paiute	635	441	58.0	221	52.9	179	65.9	194	164	36	3.06	3.63
Pamunkey Indian Tribe	167	85	43.5	59	39.0	15	20.0	82	67	25	2.09	2.86
Passamaquoddy	944	640	58.9	352	58.0	190	66.3	304	214	41	2.82	3.33
Passamaquoddy	942	638	59.1	352	58.0	190	66.3	304	214	41	2.82	3.33
Pawnee	1 053	696	52.4	465	45.4	157	64.3	357	257	56	2.62	3.17
Pawnee	1 047	692	52.7	465	45.4	155	65.2	355	255	56	2.62	3.17
Penobscot	918	628	52.4	413	44.1	146	77.4	290	225	46	2.52	2.93
Peoria	329	275	57.1	203	54.7	65	60.0	54	36	7	2.93	3.10
Oklahoma Peoria	140	110	50.0	89	51.7	21	42.9	30	25	7	2.64	2.91
Peoria	189	165	61.8	114	57.0	44	68.2	24	11	-	3.14	3.22
Pequot	448	283	72.8	137	70.1	124	78.2	165	156	42	2.50	3.23
Mashantucket Pequot	206	141	78.7	75	72.0	60	90.0	65	56	12	2.74	3.35
Pequot	230	142	66.9	62	67.7	64	67.2	88	88	30	2.37	3.10

Table 4. **Households and Families With an American Indian and Alaska Native Householder for Selected American Indian and Alaska Native Tribes (One Tribe Reported): 2000**—Con.

[Data based on a sample (except Tables 79 and 80). For information on confidentiality protection, coverage, sampling error, and nonsampling error, see Appendix G. Tribes are shown if respondents reported only one tribe or as American Indian or Alaska Native only and met the specified threshold. For more information, see "How to Use This Census Report"]

United States	Total households	Family households						Nonfamily households			Average size	
		Total		Married-couple family		Female householder, no husband present			Householder living alone			
		Number	Percent with own children under 18 years	Number	Percent with own children under 18 years	Number	Percent with own children under 18 years	Total	Total	65 years and over	House-holds	Families
American Indian and Alaska Native—Con.												
American Indian—Con.												
Pima	2 104	1 613	55.1	746	58.6	669	49.2	491	377	47	3.51	3.95
Gila River Indian Community	397	285	58.6	150	62.0	108	45.4	112	98	6	3.53	4.21
Pima	1 098	822	54.6	368	59.2	342	49.7	276	211	27	3.20	3.59
Salt River Pima-Maricopa	593	490	54.7	217	58.1	214	49.1	103	68	14	4.06	4.39
Piscataway	330	291	53.3	146	52.7	116	42.2	39	34	13	3.29	3.46
Pit River	499	360	69.2	186	86.6	160	52.5	139	109	5	3.24	3.83
Pit River Tribe of California	471	337	68.2	163	87.1	160	52.5	134	104	5	3.20	3.78
Pomo	1 463	1 083	62.0	532	63.0	409	65.8	380	250	57	3.38	3.84
Pomo	1 009	745	59.2	356	56.7	285	65.3	264	153	57	3.30	3.74
Ponca	894	724	64.4	452	63.5	213	68.1	170	123	36	3.13	3.48
Ponca	770	613	66.7	381	67.2	178	69.7	157	110	33	3.15	3.53
Potawatomi	5 783	4 076	55.5	2 889	53.4	913	62.1	1 707	1 236	203	2.79	3.27
Citizen Potawatomi Nation	813	594	49.5	514	48.8	57	66.7	219	148	19	2.75	3.17
Forest County Potawatomi Community	53	42	71.4	26	84.6	12	33.3	11	5	4	3.79	4.26
Pokagon Band of Potawatomi Indians	240	189	65.6	109	75.2	61	50.8	51	29	-	3.41	3.67
Potawatomi	4 121	2 847	56.1	1 968	53.7	671	61.7	1 274	938	159	2.72	3.22
Prairie Band of Potawatomi Indians	466	346	54.6	230	50.0	98	70.4	120	103	21	2.92	3.38
Powhatan	198	151	29.8	110	26.4	41	39.0	47	36	7	2.34	2.67
Pueblo	17 328	13 595	54.8	7 348	54.4	4 636	53.7	3 733	2 972	634	3.45	3.89
Acoma	1 089	892	53.0	470	51.1	304	49.7	197	165	34	3.85	4.18
Cochiti	267	199	47.7	114	51.8	63	36.5	68	68	22	3.64	4.38
Hopi	3 150	2 427	56.6	1 277	56.1	910	56.3	723	582	115	3.46	3.90
Isleta	1 361	974	56.4	508	47.4	326	65.0	387	325	67	2.86	3.37
Jemez	699	591	53.6	276	53.6	224	50.4	108	102	14	3.72	4.05
Laguna	1 953	1 568	53.9	926	56.8	458	51.3	385	306	87	3.23	3.60
Nambe	202	176	65.9	74	50.0	68	75.0	26	26	8	3.01	3.22
Picuris	117	74	28.4	45	15.6	16	50.0	43	30	3	2.78	3.39
Pojoaque	83	51	66.7	29	51.7	19	84.2	32	23	2	2.54	3.31
Pueblo	793	574	61.7	389	51.7	108	84.3	219	161	49	2.75	3.20
San Felipe	517	432	44.9	165	49.1	193	36.8	85	64	-	4.99	5.44
San Ildefonso	218	170	56.5	90	54.4	65	53.8	48	42	6	2.74	3.05
San Juan Pueblo	472	403	53.6	221	52.9	137	46.0	69	43	14	3.28	3.39
Sandia	138	101	53.5	49	42.9	41	65.9	37	34	5	2.77	3.31
Santa Ana	150	97	46.4	37	56.8	48	39.6	53	26	3	3.91	5.10
Santa Clara	409	280	56.4	159	61.0	87	55.2	129	104	36	2.75	3.29
Santo Domingo	859	770	55.1	347	55.0	291	55.7	89	76	21	4.97	5.22
Taos	752	535	52.9	306	52.0	156	59.0	217	187	60	2.68	3.17
Tesuque	171	149	43.6	52	63.5	83	31.3	22	22	-	2.76	2.96
Tewa	378	270	50.0	189	48.7	69	58.0	108	95	5	2.76	3.21
Ysleta Del Sur Pueblo of Texas	551	404	62.4	299	58.9	67	65.7	147	111	18	3.34	4.06
Zia	255	192	52.1	104	44.2	68	63.2	63	48	2	3.22	3.64
Zuni	2 334	2 022	55.9	1 088	59.9	739	48.3	312	209	19	3.94	4.22
Puget Sound Salish	3 273	2 579	61.4	1 273	53.1	894	71.6	694	557	109	3.29	3.51
Muckleshoot	378	333	72.1	102	64.7	184	76.6	45	35	2	4.02	3.83
Nisqually	138	107	45.8	37	45.9	38	44.7	31	23	2	3.09	3.27
Nooksack	271	189	69.8	76	72.4	87	66.7	82	73	24	3.35	3.97
Puyallup	341	259	59.8	142	62.0	55	50.9	82	54	7	3.32	3.64
Skokomish	224	190	56.3	96	37.5	39	71.8	34	17	-	3.16	3.12
Snohomish	227	137	59.1	94	51.1	29	65.5	90	75	7	2.35	2.96
Squaxin Island	208	172	55.8	95	48.4	52	67.3	36	29	7	3.35	3.49
Suquamish	201	160	57.5	70	50.0	60	71.7	41	32	17	3.16	3.28
Swinomish	157	135	57.8	63	52.4	61	60.7	22	20	3	3.85	3.93
Tulalip	600	477	62.5	221	52.0	171	78.4	123	101	29	3.38	3.62
Upper Skagit	145	109	74.3	73	72.6	29	86.2	36	31	6	3.19	3.35
Quapaw	371	287	47.7	240	46.7	35	60.0	84	79	15	2.59	2.96
Quinault	758	584	63.0	352	65.6	176	64.2	174	128	15	3.40	3.74
Rocky Boy's Chippewa Cree	1 508	1 219	67.9	699	69.4	372	69.1	289	189	38	3.39	3.75
Round Valley	77	65	76.9	36	83.3	13	100.0	12	12	2	3.36	3.60
Sac and Fox	1 555	1 136	53.1	681	50.5	333	60.4	419	361	69	2.80	3.23
Sac and Fox	751	562	47.5	355	49.0	141	45.4	189	158	23	2.60	2.97
Sac and Fox Nation, Oklahoma	215	166	56.6	82	34.1	80	77.5	49	49	14	2.75	2.97
Sac and Fox Tribe of the Mississippi in Iowa	527	378	59.8	220	60.0	111	66.7	149	129	16	3.12	3.72
Salinan	206	101	38.6	72	44.4	17	-	105	87	41	2.33	3.24
Salish	1 333	970	52.5	578	48.4	281	57.3	363	268	59	2.86	3.32
Salish and Kootenai	1 282	1 004	64.2	555	61.6	351	64.4	278	238	37	3.09	3.48
Salish and Kootenai	1 282	1 004	64.2	555	61.6	351	64.4	278	238	37	3.09	3.48
Seminole	4 097	2 880	57.8	1 824	54.9	817	62.8	1 217	951	232	2.95	3.48
Florida Seminole	316	189	58.2	111	72.1	54	38.9	127	116	32	3.03	4.05
Oklahoma Seminole	176	116	50.0	83	51.8	20	10.0	60	52	1	2.63	3.34
Seminole	3 587	2 564	58.3	1 619	54.2	743	65.9	1 023	776	192	2.96	3.45
Serrano	125	109	60.6	63	52.4	39	66.7	16	15	-	3.43	3.53
Serrano	108	100	57.0	61	50.8	32	59.4	8	7	-	3.58	3.51
Shasta	190	156	71.2	130	65.4	6	100.0	34	24	-	3.45	3.59
Shasta	181	147	69.4	129	65.1	-	(X)	34	24	-	3.36	3.50
Shawnee	2 290	1 510	50.9	1 042	49.8	340	56.8	780	576	105	2.64	3.24
Absentee Shawnee Tribe of Indians of Oklahoma	630	458	58.3	294	54.1	133	65.4	172	114	33	2.99	3.49
Eastern Shawnee	298	200	49.0	145	46.9	30	66.7	98	78	23	2.55	3.11
Shawnee	1 359	852	47.3	603	48.4	177	48.6	507	381	49	2.50	3.14
Shinnecock	502	333	63.1	74	51.4	250	65.2	169	148	65	3.02	3.50
Shoshone	2 916	1 943	54.2	1 047	48.1	697	62.8	973	794	146	2.72	3.31
Death Valley Timbi-Sha Shoshone	80	67	25.4	49	8.2	14	64.3	13	13	-	2.56	2.61
Goshute	68	58	56.9	17	100.0	20	30.0	10	5	5	3.63	3.59
Wind River (Eastern Shoshone)	74	40	62.5	27	66.7	10	40.0	34	30	-	2.86	3.95
Shoshone	2 425	1 610	54.3	865	48.4	585	62.9	815	661	128	2.70	3.30
Shoshone-Bannock Tribes of the Fort Hall Reservation	1 407	1 154	58.7	648	58.2	374	63.1	253	171	44	3.52	3.84
Sioux	32 143	24 436	65.4	11 464	62.4	9 875	69.2	7 707	5 758	1 044	3.40	3.82
Blackfoot Sioux	151	85	51.8	55	25.5	21	100.0	66	49	22	2.69	3.48

Table 4. **Households and Families With an American Indian and Alaska Native Householder for Selected American Indian and Alaska Native Tribes (One Tribe Reported): 2000**—Con.

[Data based on a sample (except Tables 79 and 80). For information on confidentiality protection, coverage, sampling error, and nonsampling error, see Appendix G. Tribes are shown if respondents reported only one tribe or as American Indian or Alaska Native only and met the specified threshold. For more information, see "How to Use This Census Report"]

United States	Total households	Family households						Nonfamily households			Average size	
		Total		Married-couple family		Female householder, no husband present			Householder living alone			
		Number	Percent with own children under 18 years	Number	Percent with own children under 18 years	Number	Percent with own children under 18 years	Total	Total	65 years and over	House-holds	Families
American Indian and Alaska Native—Con.												
American Indian—Con.												
Sioux—Con.												
Cheyenne River Sioux	2 801	2 183	67.3	990	67.8	895	69.2	618	477	89	3.30	3.68
Crow Creek Sioux	691	577	76.1	264	75.4	187	75.4	114	104	16	4.12	4.26
Dakota Sioux	475	326	64.7	132	59.1	140	69.3	149	110	25	3.19	3.74
Flandreau Santee Sioux	167	117	69.2	49	44.9	47	87.2	50	46	8	2.57	3.08
Fort Peck Sioux	636	524	68.1	202	66.3	260	66.2	112	77	16	3.46	3.67
Lower Brule Sioux	381	259	69.1	70	65.7	136	68.4	122	99	14	3.31	4.02
Lower Sioux Indian Community of Minnesota Mdewakanton Sioux	184	121	71.1	55	63.6	55	72.7	63	51	4	2.60	3.20
Mdewakanton Sioux	171	107	60.7	80	52.5	22	90.9	64	51	3	2.32	2.92
Oglala Sioux	5 733	4 682	65.7	1 984	65.9	2 175	69.5	1 051	846	134	3.91	4.27
Pine Ridge Sioux	259	174	69.5	71	93.0	103	53.4	85	77	18	2.96	3.74
Rosebud Sioux	3 806	2 983	68.5	1 168	69.6	1 374	65.3	823	624	170	3.58	3.94
Santee Sioux of Nebraska	852	637	60.8	368	51.1	206	81.1	215	176	14	2.93	3.36
Sioux	6 935	4 834	60.9	2 772	55.1	1 516	69.6	2 101	1 474	249	3.02	3.53
Sisseton Sioux	169	107	46.7	51	60.8	26	23.1	62	36	21	2.99	3.52
Sisseton-Wahpeton	1 664	1 271	66.1	527	56.0	547	72.9	393	293	53	3.37	3.72
Spirit Lake Sioux (formerly Devils Lake Sioux)	630	524	73.9	169	73.4	263	74.5	106	87	2	3.74	3.96
Standing Rock Sioux	2 632	2 161	66.4	918	72.0	943	61.3	471	358	64	3.74	3.99
Teton Sioux	1 934	1 311	60.1	865	56.9	314	74.8	623	430	43	2.75	3.23
Yankton Sioux	1 426	1 161	70.5	514	59.7	542	81.4	265	180	57	3.64	3.98
S'Klallam	692	567	60.0	327	61.8	177	55.4	125	102	10	3.06	3.31
Jamestown S'Klallam	124	100	66.0	60	70.0	32	68.8	24	24	-	2.47	2.81
Klallam	270	227	46.3	145	48.3	72	43.1	43	39	3	2.88	3.07
Lower Elwha Tribal Community	108	91	61.5	49	67.3	26	50.0	17	15	5	3.30	3.64
Port Gamble Klallam	162	132	75.8	60	76.7	43	69.8	30	13	2	3.64	3.78
Spokane	855	584	66.6	323	64.7	165	69.7	271	201	43	3.01	3.51
Stockbridge-Munsee Community of Mohican Indians of Wisconsin	883	618	57.6	425	52.7	142	69.7	265	217	49	2.79	3.36
Te-Moak Tribes of Western Shoshone Indians of Nevada	309	235	68.9	92	81.5	96	68.8	74	54	20	3.20	3.63
Te-Moak Tribes of Western Shoshone Indians	307	233	69.5	92	81.5	94	70.2	74	54	20	3.20	3.65
Three Affiliated Tribes of North Dakota (Fort Bethold)	1 012	833	67.7	369	69.9	337	63.5	179	130	39	3.53	3.76
Tohono O'Odham	4 804	3 672	56.9	1 417	60.6	1 779	55.4	1 132	848	162	3.59	4.02
Ak-Chin	140	112	50.9	54	48.1	49	55.1	28	20	3	3.93	4.29
Tohono O'Odham	4 655	3 551	56.9	1 354	60.8	1 730	55.4	1 104	828	159	3.57	4.02
Tolowa	199	123	43.1	83	42.2	37	48.6	76	48	12	2.50	3.11
Tolowa	159	106	40.6	77	44.2	26	34.6	53	25	12	2.69	3.16
Tonkawa	80	74	67.6	45	73.3	24	58.3	6	6	-	4.10	4.26
Umatilla	571	413	64.9	235	62.6	133	68.4	158	97	16	3.11	3.59
Umpqua	265	192	70.8	102	55.9	68	83.8	73	50	11	2.65	2.90
Cow Creek Umpqua	204	156	67.3	92	56.5	48	77.1	48	34	11	2.66	2.89
Ute	2 553	1 859	57.4	983	54.8	693	63.6	694	529	69	3.07	3.55
Southern Ute	412	310	63.5	192	63.5	100	72.0	102	74	20	3.03	3.47
Uintah Ute	247	195	55.9	106	48.1	70	70.0	52	51	4	3.51	3.91
Ute	1 357	926	54.3	502	53.4	327	57.2	431	311	29	2.96	3.52
Ute Mountain	537	428	60.3	183	53.6	196	67.9	109	93	16	3.17	3.50
Wailaki	384	249	52.6	141	46.8	79	67.1	135	105	38	2.77	3.41
Wampanoag	953	661	55.4	365	52.3	214	62.1	292	258	41	2.74	3.27
Gay Head (Aquinnah) Wampanoag	144	112	56.3	71	63.4	24	45.8	32	24	1	3.29	3.80
Wampanoag	717	482	53.7	277	50.5	155	61.3	235	217	31	2.62	3.21
Warm Springs	747	589	69.8	252	70.6	240	66.7	158	107	7	3.83	4.11
Wascopum	89	59	30.5	36	11.1	18	66.7	30	18	6	3.11	3.80
Washoe	497	358	55.6	112	56.3	188	51.1	139	127	51	2.84	3.25
Washoe	476	352	56.5	106	59.4	188	51.1	124	112	36	2.88	3.25
Wichita	380	298	67.1	182	72.5	88	68.2	82	78	-	3.27	3.69
Wichita	380	298	67.1	182	72.5	88	68.2	82	78	-	3.27	3.69
Winnebago	2 417	1 714	62.3	866	55.1	687	69.6	703	500	83	3.09	3.58
Ho-Chunk Nation of Wisconsin	1 319	956	66.2	511	60.7	366	72.4	363	247	32	3.19	3.61
Nebraska Winnebago	105	81	84.0	43	81.4	22	90.9	24	19	3	3.04	3.51
Winnebago	978	662	53.2	300	40.0	296	64.2	316	234	48	2.94	3.55
Wintun	777	535	65.4	345	63.5	151	64.9	242	185	39	2.96	3.54
Wintun	752	527	66.4	339	64.6	149	65.8	225	168	39	3.00	3.54
Wiyot	206	130	60.0	80	51.3	19	78.9	76	73	20	2.47	3.12
Wiyot	176	100	68.0	58	65.5	18	83.3	76	73	20	2.41	3.23
Yakama	2 268	1 843	61.2	884	60.3	641	66.0	425	278	73	3.72	4.00
Yaqui	4 271	3 589	61.2	2 090	61.6	1 096	61.7	682	470	106	3.96	4.27
Pascua Yaqui	1 022	939	63.5	466	65.0	400	61.3	83	51	31	4.32	4.43
Yaqui	3 232	2 633	60.3	1 624	60.7	679	61.9	599	419	75	3.84	4.22
Yavapai Apache	221	184	69.0	108	60.2	56	76.8	37	9	2	3.35	3.43
Yokuts	933	686	54.2	394	51.3	201	62.2	247	180	57	3.58	4.26
Picayune Rancheria of Chukchansi Indians	245	166	69.3	98	72.4	35	77.1	79	75	22	3.42	4.36
Tachi	138	105	60.0	65	52.3	22	100.0	33	22	-	4.53	5.21
Tule River	191	158	60.1	87	67.8	66	50.0	33	18	8	3.68	3.96
Yokuts	340	243	40.7	136	27.9	72	59.7	97	60	27	3.32	4.09
Yuman	2 352	1 846	63.0	801	62.4	754	61.7	506	364	78	3.51	3.83
Cocopah Tribe of Arizona	271	232	53.9	75	61.3	100	51.0	39	10	10	3.72	3.71
Fort Mojave Indian Tribe of Arizona	451	334	61.7	138	69.6	177	54.8	117	90	31	3.33	3.78
Havasupai	185	138	73.9	76	86.8	53	58.5	47	35	2	3.67	4.32
Hualapai	417	327	55.7	159	42.1	134	70.1	90	76	10	3.51	3.83
Maricopa	58	24	87.5	4	100.0	10	70.0	34	17	2	3.10	3.92
Quechan	654	536	68.3	229	65.9	179	61.5	118	83	17	3.41	3.66
Yavapai-Prescott Tribe of the Yavapai Reservation	311	250	62.4	120	58.3	96	72.9	61	53	6	3.76	4.07
Yurok	1 279	961	64.4	537	64.4	339	65.2	318	240	61	3.05	3.44
Yurok	1 279	961	64.4	537	64.4	339	65.2	318	240	61	3.05	3.44
Alaska Native	**27 852**	**19 647**	**63.7**	**10 863**	**63.3**	**6 057**	**66.4**	**8 205**	**6 362**	**1 247**	**3.16**	**3.77**
Alaskan Athabascan	4 711	3 043	61.3	1 457	58.2	1 131	65.5	1 668	1 372	329	2.82	3.49

Table 4. **Households and Families With an American Indian and Alaska Native Householder for Selected American Indian and Alaska Native Tribes (One Tribe Reported): 2000**—Con.

[Data based on a sample (except Tables 79 and 80). For information on confidentiality protection, coverage, sampling error, and nonsampling error, see Appendix G. Tribes are shown if respondents reported only one tribe or as American Indian or Alaska Native only and met the specified threshold. For more information, see "How to Use This Census Report"]

United States	Total households	Family households						Nonfamily households			Average size	
		Total		Married-couple family		Female householder, no husband present			Householder living alone			
		Number	Percent with own children under 18 years	Number	Percent with own children under 18 years	Number	Percent with own children under 18 years	Total	Total	65 years and over	House-holds	Families
American Indian and Alaska Native—Con.												
Alaska Native—Con.												
Alaskan Athabascan—Con.												
Alaskan Athabascan	2 569	1 648	62.1	795	58.4	646	63.9	921	761	163	2.75	3.40
Allakaket Village	42	23	78.3	17	70.6	3	100.0	19	19	2	2.95	4.39
Doyon	311	191	58.6	100	58.0	62	56.5	120	97	28	2.95	3.80
Native Village of Fort Yukon	41	27	77.8	10	100.0	17	64.7	14	14	3	2.56	3.30
Holy Cross Village	30	19	89.5	10	100.0	4	100.0	11	9	2	3.87	4.53
Huslia Village	85	73	71.2	43	58.1	25	88.0	12	12	1	3.40	3.53
Kenaitze Indian Tribe	169	112	67.0	71	56.3	35	100.0	57	32	7	3.01	3.63
Koyukuk Native Village	90	56	78.6	23	82.6	27	85.2	34	34	4	2.52	3.27
Native Village of Minto	67	43	41.9	16	56.3	14	21.4	24	22	11	3.37	4.40
Nondalton Village	60	40	75.0	20	90.0	11	27.3	20	13	4	3.43	4.18
Nulato Village	107	82	63.4	29	72.4	24	79.2	25	18	8	3.52	4.01
Shageluk Native Village	42	40	52.5	20	50.0	13	46.2	2	2	-	3.83	3.80
Native Village of Tanacross	40	23	52.2	6	33.3	10	80.0	17	17	3	3.03	3.96
Village of Venetie	118	92	81.5	26	84.6	38	78.9	26	15	2	3.77	4.11
Aleut	2 088	1 252	62.3	778	57.2	316	77.8	836	598	119	2.73	3.37
Alutiiq Aleut	101	79	43.0	49	32.7	28	64.3	22	8	-	2.83	3.13
Alutiiq	58	39	30.8	32	34.4	5	20.0	19	5	-	2.64	3.08
Bristol Bay Aleut	176	131	68.7	86	69.8	33	60.6	45	34	3	3.36	3.87
Chugach Aleut	124	112	68.8	75	74.7	33	57.6	12	12	-	3.82	4.04
Eskimo Tribes	1 591	1 037	48.2	570	43.7	327	55.4	554	422	59	2.77	3.41
Eskimo	1 584	1 030	48.5	563	44.2	327	55.4	554	422	59	2.78	3.42
Eyak	138	84	60.7	39	56.4	37	70.3	54	41	20	2.63	3.43
Inuit	124	81	64.2	48	56.3	33	75.8	43	40	3	2.73	3.44
Inupiat Eskimo	4 233	3 219	69.2	1 712	70.6	1 034	69.8	1 014	825	145	3.56	4.09
Native Village of Ambler	44	36	77.8	22	72.7	14	85.7	8	6	4	3.34	3.42
Arctic Slope Corporation	210	172	79.1	51	76.5	91	79.1	38	38	2	3.62	3.63
Native Village of Barrow Inupiat Traditional Government	54	48	70.8	25	84.0	19	47.4	6	6	-	4.57	4.96
Bering Straits Inupiat	228	149	45.0	107	37.4	36	58.3	79	61	10	2.42	2.99
Native Village of Brevig Mission	61	57	70.2	9	66.7	24	62.5	4	4	-	4.21	3.84
Native Village of Buckland	73	65	83.1	47	87.2	13	100.0	8	6	-	5.12	5.57
Native Village of Elim	81	70	70.0	54	77.8	11	18.2	11	11	3	4.14	4.50
Inupiaq	631	429	79.7	235	87.7	131	77.9	202	169	44	3.11	3.86
Inupiat	634	393	66.7	196	76.5	161	55.3	241	180	15	2.88	3.60
Native Village of Kiana	87	75	57.3	30	66.7	18	88.9	12	12	2	4.02	4.16
King Island Native Community	66	52	50.0	18	50.0	31	45.2	14	14	8	4.09	4.65
Native Village of Kivalina	69	61	86.9	51	88.2	8	75.0	8	8	3	5.16	5.57
Native Village of Kotzebue	54	45	68.9	23	52.2	17	82.4	9	9	-	3.65	4.07
Native Village of Koyuk	74	52	73.1	17	41.2	18	88.9	22	21	3	3.26	3.71
Kwiguk	45	41	63.4	34	61.8	3	100.0	4	-	-	4.56	4.66
Nana Inupiat	305	259	68.7	150	76.0	69	68.1	46	36	-	4.55	5.02
Native Village of Noatak	85	80	78.8	54	85.2	16	68.8	5	5	-	4.55	4.70
Nome Eskimo Community	229	160	68.1	82	80.5	46	65.2	69	51	13	3.14	3.82
Native Village of Point Hope	135	124	69.4	65	75.4	36	58.3	11	4	-	4.39	4.40
Native Village of Selawik	48	41	92.7	19	89.5	15	93.3	7	7	-	4.56	4.76
Native Village of Shaktoolik	54	44	54.5	31	54.8	5	60.0	10	6	-	3.81	4.30
Native Village of Shishmaref	131	98	59.2	30	53.3	39	76.9	33	21	9	3.62	4.04
Native Village of Shungnak	75	71	77.5	42	61.9	21	100.0	4	4	-	4.31	4.31
Native Village of Teller	50	45	57.8	32	43.8	3	66.7	5	2	-	3.38	3.40
Native Village of Unalakleet	222	188	61.7	95	54.7	66	72.7	34	32	12	3.35	3.61
Village of Wainwright	59	42	69.0	26	61.5	10	70.0	17	16	2	3.53	4.36
Village of White Mountain	141	108	59.3	70	48.6	28	78.6	33	24	5	3.48	3.81
Koniag Aleut	457	333	67.9	190	58.4	102	82.4	124	96	24	2.91	3.36
Koniag Aleut	177	117	58.1	64	39.1	41	75.6	60	51	17	2.40	2.89
Village of Old Harbor	60	44	84.1	16	93.8	14	85.7	16	14	2	3.62	3.93
Native Village of Port Lions	44	41	48.8	35	40.0	4	100.0	3	3	-	2.93	3.00
Sealaska	127	66	51.5	44	34.1	18	100.0	61	52	3	2.29	3.38
Sealaska	105	58	51.7	38	28.9	18	100.0	47	38	3	2.46	3.52
Siberian Eskimo	286	229	74.2	133	88.0	44	61.4	57	47	8	4.44	5.15
Native Village of Gambell	131	100	73.0	56	87.5	18	72.2	31	27	6	4.22	5.06
Native Village of Savoonga	144	125	77.6	73	93.2	26	53.8	19	13	2	4.85	5.32
Tlingit-Haida	4 909	3 341	59.5	1 917	55.2	987	66.3	1 568	1 149	236	2.77	3.31
Chilkat Indian Village (Kluckwan)	51	32	71.9	20	80.0	4	25.0	19	17	3	2.86	3.72
Haida	508	313	43.1	209	45.9	50	38.0	195	138	31	2.53	3.27
Hoonah Indian Association	64	46	45.7	20	35.0	24	50.0	18	14	3	3.27	3.72
Hydaburg Cooperative Association	63	48	60.4	28	53.6	9	77.8	15	14	4	3.08	3.52
Organized Village of Kake	108	86	66.3	55	47.3	28	100.0	22	18	6	3.01	3.33
Ketchikan Indian Corporation	193	140	75.0	48	62.5	66	83.3	53	36	-	2.72	2.99
Klawock Cooperative Association	81	62	58.1	43	44.2	7	100.0	19	17	2	3.41	3.97
Organized Village of Saxman	102	73	56.2	37	51.4	25	52.0	29	26	7	3.16	3.81
Sitka Tribe of Alaska	119	59	74.6	27	51.9	17	88.2	60	37	6	2.49	3.34
Tlingit	2 982	2 018	57.8	1 174	53.9	595	62.2	964	708	138	2.70	3.22
Tsimshian	765	557	55.3	333	57.4	130	63.1	208	167	46	2.85	3.30
Metlakatla Indian Community Annette Island Reserve	243	161	60.9	113	60.2	36	69.4	82	67	17	3.10	3.94
Tsimshian	474	356	52.8	189	56.1	89	60.7	118	92	25	2.73	3.03
Unangan Aleut	784	578	61.6	354	55.6	163	72.4	206	152	31	2.97	3.38
Aleut Corporation	128	101	63.4	55	49.1	35	80.0	27	21	-	2.73	2.87
King Cove	100	91	62.6	59	47.5	26	96.2	9	7	2	3.30	3.36
Qagan Tayagungin Tribe of Sand Point Village	82	65	61.5	38	47.4	16	68.8	17	14	2	3.13	3.32
Saint Paul	135	97	57.7	44	75.0	42	47.6	38	33	10	3.30	3.96
South Naknek Village	47	27	51.9	17	41.2	3	66.7	20	7	3	3.21	3.93
Yup'ik	5 015	4 016	70.2	2 309	76.4	1 118	62.6	999	805	151	3.98	4.51
Akiachak Native Community	116	106	78.3	75	84.0	12	41.7	10	10	5	4.64	4.85
Village of Alakanuk	146	129	69.0	81	71.6	26	76.9	17	15	5	4.72	5.09
Algaaciq Native Village (St. Mary's)	84	46	73.9	21	71.4	20	70.0	38	7	1	3.21	4.46
Village of Aniak	58	50	82.0	34	79.4	9	77.8	8	6	-	4.36	4.78
Asa'carsarmiut Tribe	142	124	73.4	60	75.0	39	59.0	18	16	2	4.41	4.69

Table 4. **Households and Families With an American Indian and Alaska Native Householder for Selected American Indian and Alaska Native Tribes (One Tribe Reported): 2000**—Con.

[Data based on a sample (except Tables 79 and 80). For information on confidentiality protection, coverage, sampling error, and nonsampling error, see Appendix G. Tribes are shown if respondents reported only one tribe or as American Indian or Alaska Native only and met the specified threshold. For more information, see "How to Use This Census Report"]

United States	Total households	Family households						Nonfamily households			Average size	
		Total		Married-couple family		Female householder, no husband present			Householder living alone			
		Number	Percent with own children under 18 years	Number	Percent with own children under 18 years	Number	Percent with own children under 18 years	Total	Total	65 years and over	House-holds	Families
American Indian and Alaska Native—Con.												
Alaska Native—Con.												
Yup'ik—Con.												
Bristol Bay	191	134	58.2	67	55.2	46	65.2	57	46	8	3.18	3.86
Calista	117	100	63.0	46	76.1	21	66.7	17	17	-	4.01	4.41
Village of Chefornak	55	53	69.8	44	81.8	5	20.0	2	2	-	5.47	5.64
Native Village of Chuathbaluk	28	24	75.0	12	100.0	10	60.0	4	4	-	4.36	4.79
Curyung Tribal Council (Native Village of Dillingham)	131	116	62.1	72	66.7	41	51.2	15	12	-	3.64	3.82
Emmonak Village	151	116	74.1	69	82.6	21	66.7	35	28	4	4.23	4.96
Native Village of Goodnews Bay	58	41	73.2	6	100.0	26	76.9	17	17	-	3.38	3.98
Native Village of Hooper Bay	192	156	73.1	59	81.4	54	70.4	36	32	-	4.45	4.97
Iqurmuit Traditional Council	43	39	76.9	18	88.9	19	63.2	4	4	-	3.67	3.79
Native Village of Kasigluk	103	98	83.7	82	86.6	15	73.3	5	5	3	5.64	5.84
Native Village of Kipnuk	98	96	75.0	68	80.9	20	50.0	2	-	-	5.32	5.22
Native Village of Kongiganak	4	4	100.0	4	100.0	-	(X)	-	-	-	3.50	3.50
Organized Village of Kwethluk	42	36	69.4	34	73.5	2	-	6	6	-	3.93	4.42
Native Village of Marshall (Fortuna Ledge)	57	44	61.4	26	88.5	8	25.0	13	8	-	3.81	4.32
Naknek Native Village	45	35	80.0	29	75.9	-	(X)	10	8	-	3.16	3.57
Native Village of Napakiak	71	61	62.3	34	79.4	19	26.3	10	8	2	3.72	3.90
Native Village of Napaskiak	81	74	59.5	49	69.4	13	30.8	7	7	4	4.94	5.08
New Koliganek Village Council	34	30	63.3	23	65.2	6	66.7	4	4	2	3.85	4.17
Newhalen Village	27	25	64.0	11	72.7	4	-	2	2	-	5.00	5.12
Newtok Village	66	57	91.2	41	95.1	16	81.3	9	9	-	5.62	6.18
Native Village of Nightmute	32	27	81.5	17	100.0	4	50.0	5	3	-	5.09	5.67
Native Village of Nunapitchuk	99	82	78.0	58	86.2	15	46.7	17	17	-	4.33	4.99
Orutsararmuit Native Village (Bethel)	91	74	56.8	39	82.1	24	20.8	17	15	-	4.21	4.59
Native Village of Saint Michael	69	45	88.9	29	86.2	10	90.0	24	11	4	2.94	3.33
Stebbins Community Association	116	99	77.8	42	92.9	13	61.5	17	14	2	4.75	5.15
Traditional Village of Togiak	84	63	74.6	35	85.7	21	66.7	21	19	3	3.26	3.70
Native Village of Tuntutuliak	64	60	70.0	41	65.9	11	81.8	4	2	-	4.50	4.67
Native Village of Tununak	71	51	62.7	24	87.5	4	100.0	20	20	-	3.51	4.47
Yup'ik	1 434	1 081	67.8	561	72.0	394	64.7	353	285	60	3.72	4.34
Yup'ik Eskimo	374	290	75.5	157	74.5	99	72.7	84	79	33	3.32	3.84

Table 5. **Household Relationship and Group Quarters Population for Selected American Indian and Alaska Native Tribes (One Tribe Reported): 2000**

[Data based on a sample (except Tables 79 and 80). For information on confidentiality protection, coverage, sampling error, and nonsampling error, see Appendix G. Tribes are shown if respondents reported only one tribe or as American Indian or Alaska Native only and met the specified threshold. For more information, see "How to Use This Census Report"]

United States	Household population							Group quarters population		
			Relationship to householder							
	Total	House-holder	Spouse	Child	Other relatives	Non-relatives	Under 18 years, child and other relatives	Total	Institution-alized population	Non-institution-alized population
United States	**281 421 906**	**72 261 780**	**55 731 406**	**83 714 107**	**4 826 626**	**5 730 640**	**70 505 715**	**7 784 510**	**4 061 719**	**3 722 791**
American Indian and Alaska Native	**2 447 989**	**563 651**	**344 859**	**862 541**	**66 883**	**95 276**	**781 523**	**81 090**	**45 044**	**36 046**
American Indian	**1 895 160**	**449 052**	**275 047**	**665 945**	**51 558**	**70 170**	**602 885**	**52 529**	**26 978**	**25 551**
Abenaki Nation of Missiquoi	2 544	797	421	667	17	33	552	58	15	43
Algonquian	1 071	379	184	224	7	10	155	26	-	26
Apache	57 199	13 242	7 664	19 064	1 919	2 681	18 375	1 880	1 075	805
Apache	24 266	6 100	3 916	6 096	587	1 260	5 652	1 178	627	551
Chiricahua	1 155	340	124	208	70	85	168	45	21	24
Fort Sill Apache	237	32	24	100	-	4	92	20	12	8
Jicarilla Apache	3 109	709	333	1 278	96	83	1 083	123	92	31
Mescalero Apache	5 482	1 392	733	1 849	95	266	1 747	184	116	68
Oklahoma Apache	408	87	89	117	10	8	93	35	24	11
Payson Tonto Apache	133	19	5	80	-	2	78	-	-	-
San Carlos Apache	9 867	2 054	1 043	4 222	388	409	4 137	114	74	40
White Mountain Apache	12 377	2 453	1 361	5 066	673	564	5 286	179	109	70
Arapahoe	7 181	1 528	859	2 632	241	288	2 603	254	113	141
Arapahoe	2 534	559	420	800	88	116	754	147	92	55
Northern Arapahoe	4 579	964	412	1 810	150	170	1 835	107	21	86
Arikara	856	220	84	331	17	16	308	21	-	21
Assiniboine	4 109	977	638	1 442	158	161	1 392	42	16	26
Assiniboine	2 699	608	475	935	91	99	878	34	8	26
Fort Belknap Assiniboine	1 098	287	122	422	52	28	449	-	-	-
Fort Peck Assiniboine	312	82	41	85	15	34	65	8	8	-
Assiniboine Sioux	1 608	384	201	507	97	100	515	78	42	36
Assiniboine Sioux	1 202	281	183	369	40	65	355	67	31	36
Fort Peck Assiniboine and Sioux	406	103	18	138	57	35	160	11	11	-
Blackfeet	28 731	7 499	4 552	8 209	606	1 100	7 484	1 297	609	688
Brotherton	565	204	76	142	5	15	116	-	-	-
Caddo	2 768	768	451	941	34	68	792	87	28	59
Caddo	2 392	670	382	823	34	41	707	87	28	59
Cahuilla	2 259	514	263	820	77	61	741	61	24	37
Cahuilla	1 169	231	142	355	59	36	340	40	24	16
Morongo Band of Cahuilla Mission Indians	740	185	77	314	12	16	295	14	-	14
California Tribes	979	215	103	397	97	24	425	8	-	8
Yuki	435	77	59	153	80	14	219	-	-	-
Canadian and Latin American	120 181	25 198	17 297	41 315	7 445	7 917	36 011	3 091	1 573	1 518
Canadian Indian	3 860	893	579	1 099	99	148	896	212	44	168
Central American Indian	7 909	1 763	1 238	2 715	582	467	2 128	106	65	41
French American Indian	849	120	183	275	21	34	200	18	7	11
Mexican American Indian	85 585	17 577	11 819	30 229	5 851	6 002	27 102	2 041	1 115	926
South American Indian	10 837	2 368	1 711	3 295	420	599	2 712	391	237	154
Spanish American Indian	10 690	2 421	1 724	3 566	392	618	2 846	316	105	211
Catawba Indian Nation	2 423	438	430	1 112	29	79	1 012	92	53	39
Chehalis	545	105	68	220	14	39	197	9	9	-
Chemakuan	590	152	47	286	18	8	273	8	8	-
Quileute	448	114	31	209	18	8	221	-	-	-
Chemehuevi	926	211	75	294	34	41	339	7	-	7
Cherokee	302 569	80 091	57 356	90 106	4 090	7 898	77 394	7 969	4 285	3 684
Cherokee	277 862	73 153	52 966	81 467	3 803	7 433	70 103	7 514	4 026	3 488
Cherokees of Northeast Alabama	629	211	129	197	14	3	153	-	-	-
Cherokees of Southeast Alabama	707	143	129	308	6	1	231	-	-	-
Eastern Cherokee	8 451	2 351	1 253	2 823	134	275	2 577	216	123	93
Echota Cherokee	4 206	1 089	860	1 794	10	26	1 377	31	-	31
Four Winds Cherokee	580	203	116	233	-	4	155	5	-	5
Northern Cherokee Nation of Missouri and Arkansas	1 664	518	317	563	18	16	447	18	-	18
Southeastern Cherokee Council	441	139	98	134	8	16	87	-	-	-
United Keetoowah Band of Cherokee	496	112	64	214	19	6	168	7	-	7
Western Cherokee	6 693	1 901	1 267	2 084	77	93	1 856	167	125	42
Cherokee Shawnee	645	212	76	226	-	13	204	-	-	-
Cheyenne	11 426	2 466	1 320	3 985	309	619	4 013	436	270	166
Cheyenne	5 543	1 249	697	1 742	126	285	1 763	237	168	69
Northern Cheyenne	5 543	1 150	578	2 145	180	311	2 153	175	78	97
Southern Cheyenne	340	67	45	98	3	23	97	24	24	-
Cheyenne-Arapaho	3 604	654	369	1 383	137	149	1 482	242	159	83
Chickahominy	1 156	441	231	289	8	17	208	8	8	-
Chickahominy Indian Tribe	1 077	413	207	269	8	17	201	8	8	-
Chickasaw	21 098	5 427	3 729	7 545	290	407	6 754	276	134	142
Chinook	609	239	71	146	16	10	103	8	-	8
Chinook	576	231	65	146	16	10	103	8	-	8
Chippewa	110 857	27 261	15 042	38 408	2 130	4 767	34 935	3 581	2 038	1 543
Bad River Band of the Lake Superior Tribe	2 738	651	278	995	58	111	886	100	64	36
Bay Mills Indian Community of the Sault Ste. Marie Band	1 018	242	134	454	10	35	383	-	-	-
Bois Forte/Nett Lake Band of Chippewa	1 542	391	109	585	38	78	521	84	39	45
Chippewa	40 006	9 313	6 389	12 606	722	1 602	11 095	1 521	781	740
Fond du Lac	1 597	452	203	489	26	76	454	51	13	38
Grand Portage	482	118	40	152	1	19	133	6	-	6
Grand Traverse Band of Ottawa and Chippewa Indians	2 788	760	420	998	78	117	926	42	29	13
Keweenaw Bay Indian Community of the L'Anse and Ontonagon Bands	1 291	287	238	415	7	56	349	28	13	15
Lac Court Oreilles Band of Lake Superior Chippewa	3 656	990	389	1 344	68	170	1 253	58	21	37
Lac du Flambeau	1 703	435	144	714	37	75	663	42	29	13
Lac Vieux Desert Band of Lake Superior Chippewa	227	60	15	96	17	14	83	-	-	-
Lake Superior	357	110	57	108	6	20	88	8	-	8
Leech Lake	4 598	1 118	342	1 749	151	215	1 661	144	103	41
Little Shell Chippewa	1 093	313	193	286	5	47	243	28	15	13
Mille Lacs	2 325	600	126	905	52	121	811	130	79	51
Minnesota Chippewa	2 044	587	278	596	48	71	562	43	27	16
Red Cliff Band of Lake Superior Chippewa	1 746	459	230	679	23	42	644	58	14	44

Table 5. **Household Relationship and Group Quarters Population for Selected American Indian and Alaska Native Tribes (One Tribe Reported): 2000**—Con.

[Data based on a sample (except Tables 79 and 80). For information on confidentiality protection, coverage, sampling error, and nonsampling error, see Appendix G. Tribes are shown if respondents reported only one tribe or as American Indian or Alaska Native only and met the specified threshold. For more information, see "How to Use This Census Report"]

United States	Household population							Group quarters population		
			Relationship to householder							
	Total	House-holder	Spouse	Child	Other relatives	Non-relatives	Under 18 years, child and other relatives	Total	Institution-alized population	Non-institution-alized population
American Indian and Alaska Native—Con.										
American Indian—Con.										
Chippewa—Con.										
Red Lake Band of Chippewa Indians	7 618	1 641	604	2 815	256	570	3 013	250	160	90
Saginaw Chippewa	2 351	640	311	840	50	87	720	18	14	4
St. Croix Chippewa	1 294	393	68	474	33	50	467	69	46	23
Sault Ste. Marie Chippewa	9 654	2 250	1 725	3 806	91	189	3 225	199	82	117
Sokoagon Chippewa	471	112	60	193	2	18	174	-	-	-
Turtle Mountain Band	13 681	3 520	1 823	5 176	208	604	4 760	384	314	70
White Earth	6 311	1 766	813	1 856	132	379	1 741	284	178	106
Chitimacha Tribe of Louisiana	937	233	127	292	18	36	300	13	8	5
Choctaw	88 692	22 378	15 347	31 454	1 350	2 028	27 647	1 723	818	905
Choctaw	66 495	16 547	12 124	23 000	972	1 509	20 152	1 425	623	802
Mississippi Band of Choctaw	7 892	1 691	809	3 273	239	402	3 078	187	159	28
Mowa Band of Choctaw	1 625	397	275	670	42	-	574	22	22	-
Oklahoma Choctaw	12 524	3 661	2 108	4 488	97	110	3 829	82	14	68
Choctaw-Apache Community of Ebarb	525	142	65	136	18	14	174	11	-	11
Chumash	3 758	873	662	1 126	122	154	1 009	46	8	38
Chumash	3 601	837	647	1 071	109	136	953	41	8	33
Coeur D'Alene	1 523	395	158	607	23	98	598	27	8	19
Coharie	1 602	424	312	588	30	17	436	19	-	19
Colorado River Indian	1 707	397	158	629	42	104	581	20	7	13
Colville	8 398	2 044	932	2 958	292	461	2 796	136	76	60
Comanche	10 518	2 725	1 740	3 196	207	326	2 681	277	152	125
Comanche	10 408	2 691	1 706	3 157	207	326	2 649	277	152	125
Confederated Tribes of the Siletz Reservation	1 830	396	268	637	63	73	612	97	62	35
Coos	274	55	41	125	2	9	111	6	6	-
Coquille	370	113	45	138	-	18	109	-	-	-
Costanoan	1 325	362	207	377	83	59	319	31	13	18
Coushatta	1 576	402	230	487	8	35	413	84	52	32
Alabama Coushatta Tribes of Texas	990	212	132	355	8	23	313	71	46	25
Coushatta	586	190	98	132	-	12	100	13	6	7
Cowlitz	1 336	429	207	479	9	13	451	47	33	14
Cree	2 445	557	510	559	66	135	498	75	40	35
Creek	40 487	10 640	6 875	14 212	528	796	12 405	974	551	423
Eastern Creek	1 010	342	175	385	-	-	240	-	-	-
Lower Muscogee Creek Tama Tribal Town	1 058	287	187	371	5	26	288	10	-	10
Machis Lower Creek Indian	187	60	27	89	-	5	74	-	-	-
Muscogee Creek Nation	36 734	9 499	6 196	12 861	519	730	11 386	946	545	401
Poarch Creek	1 027	314	200	339	-	24	268	12	-	12
Crow	9 174	1 967	1 357	3 369	321	310	3 492	281	98	183
Cupeno	563	142	29	244	44	18	234	-	-	-
Cupeno	219	62	9	93	13	-	72	-	-	-
Delaware	8 419	2 336	1 584	2 565	81	154	1 981	110	54	56
Delaware	5 488	1 457	1 069	1 613	42	95	1 298	99	54	45
Lenni-Lanape	1 481	397	309	400	18	46	328	11	-	11
Ramapough Mountain	805	255	127	268	20	11	197	-	-	-
Diegueno	2 946	747	350	1 154	115	41	1 110	39	15	24
Barona Group of Capitan Grande Band	237	76	30	97	5	3	101	-	-	-
Diegueno	1 031	278	130	346	16	16	342	4	-	4
Mesa Grande Band of Diegueno Mission Indians	325	70	28	125	56	2	168	-	-	-
San Pasqual Band of Diegueno Mission Indians	519	135	65	255	7	7	192	5	-	5
Santa Ysabel Band of Diegueno Mission Indians	255	45	45	99	3	6	76	-	-	-
Viejas (Baron Long) Group of Capitan Grande Band	188	48	15	73	9	-	84	-	-	-
Eastern Tribes	5 155	1 481	880	1 736	60	69	1 450	44	16	28
Meherrin Indian Tribe	485	124	69	144	7	1	140	7	7	-
Southeastern Indians	1 702	567	252	546	30	19	419	14	9	5
Tunica Biloxi	437	64	99	204	4	4	186	-	-	-
Waccamaw Siouan	1 626	408	303	587	6	14	490	23	-	23
Gabrieleno	980	262	125	413	38	-	338	13	-	13
Grand Ronde	2 241	531	266	929	29	65	879	51	16	35
Gros Ventres	2 851	675	371	1 048	76	103	1 025	51	26	25
Gros Ventres	1 524	327	232	510	22	65	477	51	26	25
Fort Belknap Gros Ventres	1 327	348	139	538	54	38	548	-	-	-
Haliwa-Saponi	3 613	976	697	1 322	26	42	1 043	49	14	35
Hidatsa	496	90	49	131	32	21	175	35	35	-
Hoopa	2 589	593	305	895	81	104	877	106	56	50
Hoopa Valley Tribe	2 589	593	305	895	81	104	877	106	56	50
United Houma Nation	6 766	1 669	1 001	2 743	188	185	2 318	35	16	19
Iowa	1 386	349	222	490	25	37	443	9	-	9
Iowa	917	203	129	354	18	25	340	-	-	-
Iowa of Kansas and Nebraska	358	114	89	89	7	8	74	9	-	9
Indians of Person County	460	220	90	105	-	-	96	-	-	-
Iroquois	47 746	12 362	7 203	14 746	743	1 829	12 670	1 057	549	508
Cayuga Nation	1 061	261	147	332	11	20	297	13	-	13
Iroquois	3 204	840	507	782	14	137	624	78	34	44
Mohawk	14 322	3 608	2 535	4 238	212	434	3 545	281	118	163
Oneida Nation of New York	11 693	3 075	1 649	3 779	218	568	3 275	310	139	171
Onondaga	2 338	587	252	865	28	145	792	20	7	13
Seneca	7 787	2 130	880	2 234	171	318	1 924	231	164	67
Seneca Nation	884	231	108	300	8	41	246	27	20	7
Seneca-Cayuga	1 430	296	239	526	14	68	508	12	5	7
Tonawanda Band of Seneca	401	74	59	134	19	8	147	-	-	-
Tuscarora	2 467	658	432	787	48	64	699	74	51	23
Wyandotte	1 833	508	363	678	-	26	555	11	11	-
Juaneno (Acjachemem)	2 317	551	334	865	83	62	670	25	9	16
Kalispel Indian Community	228	58	11	76	2	15	74	-	-	-
Karuk Tribe of California	2 702	715	378	773	46	91	689	83	17	66
Kaw	1 080	320	142	417	10	5	366	36	9	27

Table 5. **Household Relationship and Group Quarters Population for Selected American Indian and Alaska Native Tribes (One Tribe Reported): 2000**—Con.

[Data based on a sample (except Tables 79 and 80). For information on confidentiality protection, coverage, sampling error, and nonsampling error, see Appendix G. Tribes are shown if respondents reported only one tribe or as American Indian or Alaska Native only and met the specified threshold. For more information, see "How to Use This Census Report"]

United States	Household population							Group quarters population		
			Relationship to householder							
	Total	House-holder	Spouse	Child	Other relatives	Non-relatives	Under 18 years, child and other relatives	Total	Institution-alized population	Non-institution-alized population
American Indian and Alaska Native—Con.										
American Indian—Con.										
Kickapoo	3 401	803	419	1 271	96	131	1 114	109	46	63
Kickapoo	3 181	757	385	1 155	92	127	1 026	109	46	63
Kiowa	8 321	1 914	1 397	2 846	201	282	2 507	307	154	153
Kiowa	7 853	1 786	1 315	2 677	198	282	2 341	289	141	148
Oklahoma Kiowa	467	128	82	168	3	-	166	18	13	5
Klamath	2 734	649	304	1 062	96	126	989	59	28	31
Kootenai	711	231	60	278	5	14	277	-	-	-
Long Island	608	156	65	142	33	23	161	-	-	-
Poospatuck	265	67	25	92	15	6	83	-	-	-
Luiseno	4 334	1 001	455	1 704	112	201	1 614	40	28	12
La Jolla Band of Luiseno Mission Indians	335	57	21	128	5	7	117	-	-	-
Luiseno	1 791	408	248	668	30	54	675	22	22	-
Pala Band of Luiseno Mission Indians	582	124	54	242	3	24	215	6	6	-
Pechanga Band of Luiseno Mission Indians	516	136	36	200	14	28	199	-	-	-
Soboba	651	154	32	282	56	61	256	-	-	-
Rincon Band of Luiseno Mission Indians	172	59	25	47	4	14	31	7	-	7
Lumbee	52 614	14 272	9 457	17 108	1 124	1 352	15 065	732	392	340
Lummi	3 082	792	350	1 273	83	197	1 108	15	8	7
Maidu	2 281	527	342	850	46	88	810	31	6	25
Maidu	1 858	425	279	666	25	77	610	31	6	25
Makah	1 704	357	178	739	30	77	650	37	9	28
Maliseet	972	195	153	406	1	58	355	24	11	13
Maliseet	907	175	153	379	1	49	335	24	11	13
Mandan	475	90	96	149	11	18	137	32	10	22
Mattaponi	504	182	74	137	-	22	119	13	-	13
Mattaponi Indian Tribe	414	133	74	105	-	13	112	13	-	13
Menominee	8 691	1 903	948	3 342	279	612	3 156	267	146	121
Miami	3 784	1 206	612	1 255	11	78	1 006	118	54	64
Indiana Miami	615	192	105	186	-	14	149	20	5	15
Miami	2 530	840	396	812	9	54	653	85	49	36
Oklahoma Miami	574	163	103	224	2	3	193	13	-	13
Micmac	2 739	706	399	776	37	96	641	98	76	22
Micmac	2 660	682	386	740	35	96	603	98	76	22
Mission Indians	1 045	287	192	254	24	6	216	33	12	21
Mission Indians	815	227	120	189	24	6	170	27	6	21
Me-Wuk	2 785	699	451	781	101	62	733	138	41	97
Me-Wuk	2 759	691	446	777	101	62	729	138	41	97
Modoc	573	157	68	150	12	18	123	41	20	21
Modoc	556	151	68	150	12	18	123	30	9	21
Mohegan	1 131	239	144	387	24	52	334	22	11	11
Monacan Indian Nation	842	259	104	298	4	9	249	-	-	-
Mono	1 786	412	189	675	68	147	555	47	28	19
Mono	1 674	380	189	627	68	146	531	37	28	9
Nanticoke	945	277	178	188	7	17	186	-	-	-
Nanticoke Lenni-Lenape	728	204	138	196	9	12	146	-	-	-
Narragansett	2 228	461	283	811	28	66	756	66	38	28
Navajo	276 775	58 285	34 729	115 496	9 910	8 814	104 946	6 889	2 859	4 030
Nez Perce	4 082	968	617	1 189	107	216	1 168	82	71	11
Nipmuc	470	96	87	184	14	-	152	6	-	6
Nipmuc	460	95	79	184	14	-	152	6	-	6
Nomlaki	450	109	43	160	29	27	141	-	-	-
Nomlaki	408	87	43	153	29	24	134	-	-	-
Northwest Tribes	436	73	31	96	20	23	94	105	64	41
Omaha	4 427	820	450	1 729	132	244	1 740	292	168	124
Oneida Tribe of Wisconsin	1 063	327	156	336	-	69	235	13	-	13
Osage	7 648	1 976	1 446	2 495	143	132	2 147	94	29	65
Otoe-Missouria	1 472	374	212	434	21	37	362	74	74	-
Ottawa	6 634	1 665	1 185	1 978	131	214	1 550	196	135	61
Grand River Band of Ottawa Indians	295	120	39	88	-	14	55	7	-	7
Little River Band of Ottawa Indians of Michigan	845	262	219	206	16	9	178	16	10	6
Little Traverse Bay Bands of Ottawa Indians of Michigan	1 392	381	260	341	49	20	281	22	22	-
Ottawa	3 867	838	645	1 249	66	171	957	142	94	48
Paiute	9 893	2 508	1 070	3 548	357	435	3 245	196	90	106
Burns Paiute Tribe	145	36	5	76	2	4	54	-	-	-
Paiute	5 979	1 449	731	2 009	214	317	1 798	151	67	84
Pyramid Lake	1 291	369	105	514	46	42	488	11	-	11
Walker River	833	214	100	356	11	25	325	9	9	-
Yerington Paiute	452	134	33	181	-	12	173	-	-	-
Paiute-Shoshone	3 311	758	344	1 249	102	139	1 155	79	26	53
Fallon	517	154	55	200	9	11	169	-	-	-
Fort McDermitt Paiute and Shoshone Tribes	388	73	53	103	19	10	150	-	-	-
Shoshone Paiute	2 037	441	178	792	74	90	696	79	26	53
Pamunkey Indian Tribe	331	85	76	61	9	-	35	6	-	6
Passamaquoddy	2 733	640	379	863	73	125	768	86	33	53
Passamaquoddy	2 731	638	379	863	73	125	768	86	33	53
Pawnee	2 636	696	454	751	13	40	724	50	17	33
Pawnee	2 596	692	454	726	13	40	697	50	17	33
Penobscot	2 040	628	293	560	18	91	476	45	15	30
Peoria	1 186	275	225	533	9	2	488	16	-	16
Oklahoma Peoria	317	110	29	141	1	-	117	-	-	-
Peoria	869	165	196	392	8	2	371	16	-	16
Pequot	1 334	283	85	635	24	49	602	8	8	-
Mashantucket Pequot	590	141	16	326	8	11	316	-	-	-
Pequot	716	142	60	302	16	38	279	8	8	-
Pima	8 607	1 613	858	3 086	449	528	2 906	604	419	185
Gila River Indian Community	1 751	285	117	581	73	132	510	270	229	41
Pima	4 322	822	612	1 420	241	271	1 245	267	154	113
Salt River Pima-Maricopa	2 503	490	126	1 078	135	120	1 144	67	36	31
Piscataway	910	291	142	298	-	10	174	56	17	39
Pit River	1 765	360	270	687	50	60	696	63	27	36

Table 5. **Household Relationship and Group Quarters Population for Selected American Indian and Alaska Native Tribes (One Tribe Reported): 2000**—Con.

[Data based on a sample (except Tables 79 and 80). For information on confidentiality protection, coverage, sampling error, and nonsampling error, see Appendix G. Tribes are shown if respondents reported only one tribe or as American Indian or Alaska Native only and met the specified threshold. For more information, see "How to Use This Census Report"]

United States	Household population							Group quarters population		
			Relationship to householder							
	Total	House-holder	Spouse	Child	Other relatives	Non-relatives	Under 18 years, child and other relatives	Total	Institution-alized population	Non-institution-alized population
American Indian and Alaska Native—Con.										
American Indian—Con.										
Pit River—Con.										
Pit River Tribe of California	1 733	337	270	687	50	60	692	63	27	36
Pomo	5 092	1 083	495	1 767	343	246	1 853	140	115	25
Pomo	3 540	745	377	1 083	289	111	1 205	128	115	13
Ponca	3 021	724	429	1 191	30	118	1 113	69	49	20
Ponca	2 706	613	381	1 089	25	113	1 033	64	49	15
Potawatomi	16 164	4 076	2 692	5 609	217	371	5 093	281	134	147
Citizen Potawatomi Nation	2 026	594	374	684	34	15	585	16	5	11
Forest County Potawatomi Community	151	42	19	66	-	-	66	7	7	-
Pokagon Band of Potawatomi Indians	872	189	99	374	4	31	358	19	-	19
Potawatomi	11 523	2 847	1 973	3 994	148	293	3 618	191	95	96
Prairie Band of Potawatomi Indians	1 342	346	194	404	31	30	383	37	16	21
Powhatan	568	151	120	145	-	20	102	25	17	8
Pueblo	59 621	13 595	7 404	21 065	2 065	2 290	18 968	1 118	490	628
Acoma	4 298	892	593	1 435	128	236	1 410	112	28	84
Cochiti	913	199	112	299	15	42	274	14	-	14
Hopi	10 336	2 427	1 450	3 428	405	493	3 220	188	131	57
Isleta	3 685	974	447	1 335	34	161	1 034	55	27	28
Jemez	2 705	591	273	1 018	117	96	919	44	17	27
Laguna	6 346	1 568	930	2 153	169	128	1 985	204	75	129
Nambe	558	176	49	230	15	28	216	-	-	-
Picuris	338	74	59	89	13	16	109	-	-	-
Pojoaque	209	51	13	76	-	3	103	-	-	-
Pueblo	2 360	574	433	624	45	123	421	75	34	41
San Felipe	2 756	432	218	1 040	189	143	1 024	6	-	6
San Ildefonso	539	170	41	196	5	28	170	5	-	5
San Juan Pueblo	1 438	403	153	603	24	35	492	20	8	12
Sandia	353	101	40	149	4	-	98	-	-	-
Santa Ana	623	97	71	245	5	36	206	-	-	-
Santa Clara	1 057	280	140	360	31	32	304	-	-	-
Santo Domingo	4 216	770	350	1 716	209	154	1 574	90	12	78
Taos	1 877	535	198	611	21	82	439	41	8	33
Tesuque	511	149	50	205	14	15	182	-	-	-
Tewa	1 035	270	141	288	20	45	296	40	33	7
Ysleta Del Sur Pueblo of Texas	1 813	404	248	742	42	50	621	25	25	-
Zia	900	192	129	317	20	21	257	39	12	27
Zuni	9 311	2 022	1 059	3 380	510	284	3 159	149	74	75
Puget Sound Salish	11 074	2 579	1 174	4 325	287	699	4 200	200	108	92
Muckleshoot	1 456	333	79	689	47	52	704	18	13	5
Nisqually	460	107	30	154	12	58	150	14	14	-
Nooksack	728	189	63	249	16	42	229	6	-	6
Puyallup	1 545	259	192	645	34	118	636	29	-	29
Skokomish	698	190	70	288	5	38	263	12	5	7
Snohomish	461	137	91	117	2	12	101	-	-	-
Squaxin Island	584	172	62	200	14	25	196	25	5	20
Suquamish	616	160	73	265	7	18	249	-	-	-
Swinomish	590	135	61	262	13	35	209	6	6	-
Tulalip	2 449	477	213	996	105	200	1 017	59	34	25
Upper Skagit	380	109	30	138	2	43	134	18	18	-
Quapaw	914	287	182	276	5	34	273	7	-	7
Quinault	2 207	584	276	716	74	155	685	12	-	12
Rocky Boy's Chippewa Cree	5 409	1 219	810	1 999	118	154	1 938	184	78	106
Round Valley	293	65	58	109	5	23	97	-	-	-
Sac and Fox	4 375	1 136	652	1 513	78	146	1 345	66	36	30
Sac and Fox	2 085	562	327	727	33	75	608	34	11	23
Sac and Fox Nation, Oklahoma	586	166	78	230	18	-	211	26	19	7
Sac and Fox Tribe of the Mississippi in Iowa	1 603	378	243	532	20	71	512	6	6	-
Salinan	416	101	90	87	6	10	77	-	-	-
Salish	3 500	970	468	1 050	91	102	1 022	70	46	24
Salish and Kootenai	3 385	1 004	320	1 340	81	77	1 282	46	23	23
Salish and Kootenai	3 385	1 004	320	1 340	81	77	1 282	46	23	23
Seminole	12 790	2 880	1 819	4 498	271	532	4 333	395	240	155
Florida Seminole	852	189	61	345	33	14	308	17	13	4
Oklahoma Seminole	468	116	55	192	12	-	167	9	9	-
Seminole	11 452	2 564	1 703	3 961	226	518	3 858	369	218	151
Serrano	439	109	54	222	5	4	226	-	-	-
Serrano	387	100	45	201	5	4	205	-	-	-
Shasta	539	156	127	141	22	19	125	17	10	7
Shasta	507	147	127	130	16	19	106	17	10	7
Shawnee	6 001	1 510	1 028	1 896	28	159	1 490	200	113	87
Absentee Shawnee Tribe of Indians of Oklahoma	1 747	458	181	724	16	51	545	52	-	52
Eastern Shawnee	1 037	200	234	380	8	40	328	36	12	24
Shawnee	3 210	852	611	792	2	68	617	112	101	11
Shinnecock	1 599	333	126	587	46	77	409	49	17	32
Shoshone	8 340	1 943	1 129	2 660	214	390	2 451	263	182	81
Death Valley Timbi-Sha Shoshone	213	67	40	56	4	-	62	15	6	9
Goshute	238	58	11	82	3	11	75	5	5	-
Wind River (Eastern Shoshone)	177	40	6	65	5	8	50	8	-	8
Shoshone	7 050	1 610	1 005	2 274	195	332	2 094	228	171	57
Shoshone-Bannock Tribes of the Fort Hall Reservation	4 922	1 154	627	1 878	184	176	1 841	98	53	45
Sioux	113 713	24 436	11 967	41 664	3 791	6 284	41 221	4 955	2 448	2 507
Blackfoot Sioux	493	85	68	165	-	10	126	46	8	38
Cheyenne River Sioux	9 635	2 183	968	3 704	234	476	3 609	380	144	236
Crow Creek Sioux	2 593	577	187	1 017	96	147	1 009	143	88	55
Dakota Sioux	1 771	326	182	667	59	132	661	49	40	9
Flandreau Santee Sioux	353	117	12	136	8	4	135	-	-	-
Fort Peck Sioux	2 383	524	226	1 043	60	107	1 055	111	43	68
Lower Brule Sioux	1 467	259	123	641	59	72	620	34	5	29

Table 5. **Household Relationship and Group Quarters Population for Selected American Indian and Alaska Native Tribes (One Tribe Reported): 2000**—Con.

[Data based on a sample (except Tables 79 and 80). For information on confidentiality protection, coverage, sampling error, and nonsampling error, see Appendix G. Tribes are shown if respondents reported only one tribe or as American Indian or Alaska Native only and met the specified threshold. For more information, see "How to Use This Census Report"]

United States	Household population							Group quarters population		
			Relationship to householder							
	Total	House-holder	Spouse	Child	Other relatives	Non-relatives	Under 18 years, child and other relatives	Total	Institution-alized population	Non-institution-alized population
American Indian and Alaska Native—Con.										
American Indian—Con.										
Sioux—Con.										
Lower Sioux Indian Community of Minnesota Mdewakanton Sioux	496	121	37	170	3	24	148	5	-	5
Mdewakanton Sioux	403	107	53	126	-	26	109	11	11	-
Oglala Sioux	22 952	4 682	2 047	9 375	902	998	9 228	817	424	393
Pine Ridge Sioux	815	174	117	236	17	65	236	77	43	34
Rosebud Sioux	14 226	2 983	1 300	5 460	608	912	5 605	590	388	202
Santee Sioux of Nebraska	2 207	637	255	644	80	159	639	47	28	19
Sioux	22 988	4 834	3 252	6 889	717	1 310	6 657	1 433	542	891
Sisseton Sioux	565	107	50	146	17	43	190	45	31	14
Sisseton-Wahpeton	5 678	1 271	677	2 176	118	288	2 172	127	86	41
Spirit Lake Sioux (formerly Devils Lake Sioux)	2 569	524	158	1 087	78	209	1 128	153	97	56
Standing Rock Sioux	9 379	2 161	753	3 632	413	527	3 744	280	111	169
Teton Sioux	5 779	1 311	848	1 701	112	342	1 509	288	191	97
Yankton Sioux	5 579	1 161	500	2 244	182	351	2 274	172	60	112
S'Klallam	2 037	567	247	744	38	150	725	9	9	-
Jamestown S'Klallam	368	100	71	109	6	34	109	-	-	-
Klallam	753	227	115	259	8	41	237	9	9	-
Lower Elwha Tribal Community	293	91	5	95	18	28	107	-	-	-
Port Gamble Klallam	514	132	47	225	6	34	230	-	-	-
Spokane	2 446	584	189	972	55	174	848	21	7	14
Stockbridge-Munsee Community of Mohican Indians of Wisconsin	2 372	618	393	855	68	51	752	21	8	13
Te-Moak Tribes of Western Shoshone Indians of Nevada	992	235	97	406	17	57	391	32	9	23
Te-Moak Tribes of Western Shoshone Indians	982	233	97	403	17	54	391	32	9	23
Three Affiliated Tribes of North Dakota (Fort Bethold)	3 643	833	414	1 469	130	203	1 455	96	38	58
Tohono O'Odham	17 754	3 672	1 364	6 784	985	979	6 646	406	212	194
Ak-Chin	511	112	35	252	35	2	246	-	-	-
Tohono O'Odham	17 223	3 551	1 324	6 532	950	974	6 400	403	212	191
Tolowa	590	123	78	164	54	30	138	5	5	-
Tolowa	517	106	78	150	45	30	117	5	5	-
Tonkawa	314	74	30	187	2	-	158	-	-	-
Umatilla	1 608	413	139	571	35	100	546	27	20	7
Umpqua	768	192	56	352	10	19	336	6	-	6
Cow Creek Umpqua	612	156	47	276	10	19	262	-	-	-
Ute	7 554	1 859	856	2 586	268	353	2 463	165	97	68
Southern Ute	1 038	310	127	378	20	33	341	11	11	-
Uintah Ute	838	195	101	303	43	38	305	14	14	-
Ute	4 002	926	497	1 251	138	235	1 136	97	50	47
Ute Mountain	1 676	428	131	654	67	47	681	43	22	21
Wailaki	994	249	179	268	33	37	245	13	13	-
Wampanoag	2 488	661	301	764	47	61	670	122	55	67
Gay Head (Aquinnah) Wampanoag	430	112	21	202	-	6	160	-	-	-
Wampanoag	1 740	482	240	433	37	36	391	106	55	51
Warm Springs	3 190	589	235	1 324	169	186	1 459	65	13	52
Wascopum	240	59	22	79	16	8	59	-	-	-
Washoe	1 317	358	167	425	39	86	407	5	-	5
Washoe	1 293	352	164	425	39	86	407	5	-	5
Wichita	1 445	298	110	664	44	92	666	46	17	29
Wichita	1 445	298	110	664	44	92	666	46	17	29
Winnebago	7 834	1 714	954	3 015	168	305	2 759	250	155	95
Ho-Chunk Nation of Wisconsin	4 050	956	397	1 636	76	179	1 457	76	49	27
Nebraska Winnebago	405	81	68	146	12	7	130	44	20	24
Winnebago	3 332	662	485	1 228	80	112	1 167	114	70	44
Wintun	2 147	535	327	734	44	60	680	23	14	9
Wintun	2 119	527	327	731	44	60	680	23	14	9
Wiyot	501	130	67	166	2	13	142	10	-	10
Wiyot	438	100	57	153	2	13	126	10	-	10
Yakama	8 337	1 843	742	3 145	354	432	3 005	378	251	127
Yaqui	15 632	3 589	1 822	6 131	567	689	5 390	316	182	134
Pascua Yaqui	4 004	939	339	1 782	155	137	1 569	50	37	13
Yaqui	11 587	2 633	1 483	4 325	412	552	3 816	266	145	121
Yavapai Apache	901	184	91	359	16	31	378	50	-	50
Yokuts	3 191	686	373	1 399	77	87	1 158	43	43	-
Picayune Rancheria of Chukchansi Indians	917	166	171	378	36	20	280	24	24	-
Tachi	394	105	16	187	2	11	207	5	5	-
Tule River	637	158	60	275	12	11	255	-	-	-
Yokuts	1 122	243	93	506	27	43	400	-	-	-
Yuman	7 972	1 846	714	3 139	292	394	2 960	248	177	71
Cocopah Tribe of Arizona	891	232	83	326	30	51	314	33	18	15
Fort Mojave Indian Tribe of Arizona	1 519	334	115	580	100	42	586	69	44	25
Havasupai	645	138	86	236	7	20	238	54	44	10
Hualapai	1 489	327	147	621	53	75	577	14	14	-
Maricopa	282	24	8	107	-	45	97	35	35	-
Quechan	2 146	536	206	820	72	111	786	36	22	14
Yavapai-Prescott Tribe of the Yavapai Reservation	966	250	62	427	30	50	345	7	-	7
Yurok	4 029	961	513	1 439	114	138	1 369	104	46	58
Yurok	4 029	961	513	1 439	114	138	1 369	104	46	58
Alaska Native	**99 062**	**19 647**	**13 565**	**39 126**	**2 349**	**4 064**	**34 826**	**3 578**	**1 508**	**2 070**
Alaskan Athabascan	14 700	3 043	1 948	5 478	256	671	4 961	410	205	205
Alaskan Athabascan	8 218	1 648	1 158	2 986	131	363	2 682	323	177	146
Allakaket Village	150	23	26	71	-	-	55	-	-	-
Doyon	879	191	121	307	19	42	280	20	-	20
Native Village of Fort Yukon	122	27	16	38	3	13	40	-	-	-
Holy Cross Village	122	19	6	64	-	15	54	-	-	-
Huslia Village	285	73	28	147	-	16	128	-	-	-
Kenaitze Indian Tribe	517	112	76	206	7	11	185	21	14	7
Koyukuk Native Village	224	56	27	61	5	32	56	7	7	-

Table 5. **Household Relationship and Group Quarters Population for Selected American Indian and Alaska Native Tribes (One Tribe Reported): 2000**—Con.

[Data based on a sample (except Tables 79 and 80). For information on confidentiality protection, coverage, sampling error, and nonsampling error, see Appendix G. Tribes are shown if respondents reported only one tribe or as American Indian or Alaska Native only and met the specified threshold. For more information, see "How to Use This Census Report"]

United States	Household population							Group quarters population		
			Relationship to householder							
	Total	House-holder	Spouse	Child	Other relatives	Non-relatives	Under 18 years, child and other relatives	Total	Institution-alized population	Non-institution-alized population
American Indian and Alaska Native—Con.										
Alaska Native—Con.										
Alaskan Athabascan—Con.										
Native Village of Minto	215	43	15	90	1	11	73	-	-	-
Nondalton Village	208	40	25	100	-	6	87	-	-	-
Nulato Village	400	82	33	169	10	16	151	7	-	7
Shageluk Native Village	151	40	16	67	-	5	71	-	-	-
Native Village of Tanacross	119	23	6	46	6	8	30	-	-	-
Village of Venetie	404	92	8	187	21	19	195	-	-	-
Aleut	6 472	1 252	1 112	2 151	149	269	1 808	190	73	117
Alutiiq Aleut	310	79	41	118	-	10	118	16	10	6
Alutiiq	142	39	28	36	-	6	37	-	-	-
Bristol Bay Aleut	622	131	94	280	10	22	264	-	-	-
Chugach Aleut	385	112	43	177	6	24	156	-	-	-
Eskimo Tribes	5 513	1 037	822	1 777	137	265	1 540	352	124	228
Eskimo	5 506	1 030	822	1 777	137	265	1 540	352	124	228
Eyak	395	84	59	155	3	2	122	18	7	11
Inuit	548	81	87	178	6	49	159	25	7	18
Inupiat Eskimo	16 795	3 219	2 085	7 212	510	703	6 590	634	233	401
Native Village of Ambler	149	36	14	69	2	15	58	-	-	-
Arctic Slope Corporation	849	172	101	400	16	43	391	7	7	-
Native Village of Barrow Inupiat Traditional Government	255	48	17	117	13	2	145	-	-	-
Bering Straits Inupiat	562	149	101	150	22	11	93	29	13	16
Native Village of Brevig Mission	251	57	9	117	7	30	126	-	-	-
Native Village of Buckland	369	65	52	209	4	2	190	-	-	-
Native Village of Elim	354	70	63	172	5	5	146	-	-	-
Inupiaq	2 569	429	311	958	62	113	889	315	143	172
Inupiat	2 379	393	337	840	61	143	790	131	43	88
Native Village of Kiana	355	75	40	159	10	25	173	-	-	-
King Island Native Community	288	52	37	127	19	15	91	-	-	-
Native Village of Kivalina	352	61	45	169	5	7	151	11	-	11
Native Village of Kotzebue	343	45	49	175	4	16	180	12	-	12
Native Village of Koyuk	243	52	11	103	13	19	97	-	-	-
Kwiguk	220	41	40	120	-	6	90	-	-	-
Nana Inupiat	1 377	259	180	569	114	41	511	37	12	25
Native Village of Noatak	388	80	46	207	6	16	172	-	-	-
Nome Eskimo Community	760	160	113	320	30	26	306	-	-	-
Native Village of Point Hope	574	124	62	288	14	16	254	-	-	-
Native Village of Selawik	189	41	22	93	2	16	80	-	-	-
Native Village of Shaktoolik	165	44	21	55	10	3	49	-	-	-
Native Village of Shishmaref	465	98	30	234	12	21	186	-	-	-
Native Village of Shungnak	333	71	41	170	-	17	157	12	-	12
Native Village of Teller	165	45	20	75	-	4	55	-	-	-
Native Village of Unalakleet	834	188	109	395	12	24	347	5	-	5
Village of Wainwright	215	42	23	94	2	9	69	7	-	7
Village of White Mountain	555	108	68	240	11	9	236	22	15	7
Koniag Aleut	1 518	333	266	557	6	78	481	11	-	11
Koniag Aleut	507	117	132	141	5	22	99	-	-	-
Village of Old Harbor	240	44	27	89	-	9	93	-	-	-
Native Village of Port Lions	157	41	34	45	1	9	47	11	-	11
Sealaska	326	66	66	67	11	4	75	22	16	6
Sealaska	292	58	60	67	11	4	75	18	12	6
Siberian Eskimo	1 301	229	131	615	63	22	483	26	21	5
Native Village of Gambell	542	100	55	259	20	11	213	-	-	-
Native Village of Savoonga	671	125	62	328	43	8	248	9	4	5
Tlingit-Haida	15 212	3 341	2 141	5 212	518	665	4 870	471	191	280
Chilkat Indian Village (Kluckwan)	145	32	13	64	2	6	49	-	-	-
Haida	1 357	313	161	342	53	51	345	48	35	13
Hoonah Indian Association	256	46	31	108	1	13	84	16	-	16
Hydaburg Cooperative Association	202	48	25	95	3	6	87	-	-	-
Organized Village of Kake	312	86	54	129	-	7	111	-	-	-
Ketchikan Indian Corporation	605	140	76	240	5	31	257	-	-	-
Klawock Cooperative Association	257	62	40	101	3	4	101	-	-	-
Organized Village of Saxman	341	73	33	138	12	21	131	-	-	-
Sitka Tribe of Alaska	293	59	30	102	12	6	107	6	-	6
Tlingit	9 340	2 018	1 447	3 115	267	404	2 774	378	150	228
Tsimshian	2 281	557	344	795	70	54	730	56	13	43
Metlakatla Indian Community Annette Island Reserve	705	161	111	283	22	9	255	-	-	-
Tsimshian	1 427	356	201	460	46	39	429	56	13	43
Unangan Aleut	2 329	578	364	854	28	113	695	40	31	9
Aleut Corporation	242	101	41	42	-	7	32	16	16	-
King Cove	349	91	59	167	-	15	137	-	-	-
Qagan Tayagungin Tribe of Sand Point Village	270	65	61	107	-	7	88	-	-	-
Saint Paul	486	97	54	232	11	11	187	-	-	-
South Naknek Village	150	27	17	54	-	9	43	-	-	-
Yup'ik	21 937	4 016	2 862	10 236	456	768	8 932	716	335	381
Akiachak Native Community	572	106	84	313	10	20	252	-	-	-
Village of Alakanuk	731	129	85	354	24	24	345	-	-	-
Algaaciq Native Village (St. Mary's)	293	46	42	102	2	24	98	9	-	9
Village of Aniak	278	50	37	149	11	7	139	-	-	-
Asa'carsarmiut Tribe	669	124	81	375	4	27	300	-	-	-
Bristol Bay	505	134	62	194	6	24	174	8	8	-
Calista	430	100	62	173	2	11	146	34	21	13
Village of Chefornak	289	53	37	169	3	-	136	-	-	-
Native Village of Chuathbaluk	163	24	18	87	2	6	83	-	-	-
Curyung Tribal Council (Native Village of Dillingham)	442	116	54	207	4	22	175	-	-	-
Emmonak Village	661	116	80	338	9	20	284	-	-	-
Native Village of Goodnews Bay	207	41	12	109	6	14	81	-	-	-
Native Village of Hooper Bay	854	156	71	472	19	44	404	-	-	-
Iqurmuit Traditional Council	191	39	23	94	4	6	88	-	-	-

Table 5. **Household Relationship and Group Quarters Population for Selected American Indian and Alaska Native Tribes (One Tribe Reported): 2000**—Con.

[Data based on a sample (except Tables 79 and 80). For information on confidentiality protection, coverage, sampling error, and nonsampling error, see Appendix G. Tribes are shown if respondents reported only one tribe or as American Indian or Alaska Native only and met the specified threshold. For more information, see "How to Use This Census Report"]

United States	Household population							Group quarters population		
			Relationship to householder							
	Total	House-holder	Spouse	Child	Other relatives	Non-relatives	Under 18 years, child and other relatives	Total	Institution-alized population	Non-institution-alized population
American Indian and Alaska Native—Con.										
Alaska Native—Con.										
Yup'ik—Con.										
Native Village of Kasigluk	559	98	86	318	7	1	252	-	-	-
Native Village of Kipnuk	463	96	65	266	5	4	203	-	-	-
Native Village of Kongiganak	127	4	5	88	6	-	89	-	-	-
Organized Village of Kwethluk	181	36	24	92	6	3	84	-	-	-
Native Village of Marshall (Fortuna Ledge)	271	44	46	121	2	13	119	-	-	-
Naknek Native Village	156	35	29	80	-	-	78	-	-	-
Native Village of Napakiak	269	61	48	124	-	9	98	-	-	-
Native Village of Napaskiak	411	74	56	188	20	12	175	-	-	-
New Koliganek Village Council	154	30	24	81	-	5	77	-	-	-
Newhalen Village	128	25	19	64	4	-	61	-	-	-
Newtok Village	359	57	37	217	7	5	179	-	-	-
Native Village of Nightmute	156	27	20	90	3	-	69	-	-	-
Native Village of Nunapitchuk	424	82	67	214	20	-	177	-	-	-
Orutsararmuit Native Village (Bethel)	316	74	44	144	5	13	105	5	5	-
Native Village of Saint Michael	180	45	17	74	2	5	64	-	-	-
Stebbins Community Association	569	99	54	273	28	25	248	15	-	15
Traditional Village of Togiak	358	63	36	173	6	6	191	-	-	-
Native Village of Tuntutuliak	298	60	32	170	7	2	156	-	-	-
Native Village of Tununak	255	51	32	124	4	1	104	-	-	-
Yup'ik	6 445	1 081	872	2 696	162	295	2 355	381	171	210
Yup'ik Eskimo	1 847	290	246	714	16	67	674	234	117	117

Table 6. **Place of Birth, Residence in 1995, and Language for Selected American Indian and Alaska Native Tribes (One Tribe Reported): 2000**

[Data based on a sample (except Tables 79 and 80). For information on confidentiality protection, coverage, sampling error, and nonsampling error, see Appendix G. Tribes are shown if respondents reported only one tribe or as American Indian or Alaska Native only and met the specified threshold. For more information, see "How to Use This Census Report"]

United States	Total population	Native population—Percent born in state of residence	Foreign-born population			Population 5 years and over		Speak a language other than English at home			
								Population 5 to 17 years		Population 18 years and over	
			Number	Percent of total population	Percent naturalized citizens	Number	Percent living in different house in 1995	Number	Percent who speak English less than "very well"	Number	Percent who speak English less than "very well"
United States	**281 421 906**	**67.4**	**31 107 889**	**11.1**	**40.3**	**262 375 152**	**45.9**	**9 779 766**	**35.7**	**37 171 829**	**48.0**
American Indian and Alaska Native	**2 447 989**	**72.9**	**131 081**	**5.4**	**30.6**	**2 243 344**	**49.5**	**141 930**	**35.1**	**489 583**	**37.2**
American Indian	**1 895 160**	**72.9**	**81 225**	**4.3**	**30.5**	**1 740 314**	**48.6**	**101 894**	**34.1**	**376 363**	**35.8**
Abenaki Nation of Missiquoi	2 544	58.6	56	2.2	80.4	2 411	55.1	31	19.4	227	15.9
Algonquian	1 071	50.9	77	7.2	63.6	1 060	55.2	24	-	234	19.2
Apache	57 199	76.8	582	1.0	52.4	52 745	45.4	3 126	39.4	17 813	29.8
Apache	24 266	61.2	454	1.9	48.0	22 728	59.8	758	30.6	6 321	21.8
Chiricahua	1 155	53.4	28	2.4	75.0	1 155	59.5	17	-	292	17.5
Fort Sill Apache	237	75.5	-	-	(X)	217	64.1	-	(X)	3	-
Jicarilla Apache	3 109	84.0	-	-	(X)	2 859	36.0	89	12.4	779	18.2
Mescalero Apache	5 482	76.5	26	0.5	65.4	5 129	43.6	329	19.8	1 556	21.1
Oklahoma Apache	408	75.5	-	-	(X)	393	35.4	2	-	33	15.2
Payson Tonto Apache	133	100.0	-	-	(X)	120	14.2	2	-	20	30.0
San Carlos Apache	9 867	93.5	55	0.6	69.1	8 899	25.7	448	40.2	3 615	39.0
White Mountain Apache	12 377	94.0	10	0.1	20.0	11 095	33.8	1 469	50.6	5 113	38.6
Arapahoe	7 181	74.1	26	0.4	50.0	6 369	50.8	295	20.7	997	23.3
Arapahoe	2 534	62.1	-	-	(X)	2 285	61.6	64	20.3	249	20.9
Northern Arapahoe	4 579	81.1	26	0.6	50.0	4 020	44.5	231	20.8	745	24.2
Arikara	856	65.4	-	-	(X)	773	52.8	19	-	95	10.5
Assiniboine	4 109	75.5	14	0.3	50.0	3 726	46.8	70	7.1	321	12.8
Assiniboine	2 699	65.9	14	0.5	50.0	2 449	53.0	48	-	188	10.6
Fort Belknap Assiniboine	1 098	95.1	-	-	(X)	984	30.9	19	26.3	91	12.1
Fort Peck Assiniboine	312	88.5	-	-	(X)	293	48.5	3	-	42	23.8
Assiniboine Sioux	1 608	71.0	9	0.6	100.0	1 477	55.0	21	9.5	128	4.7
Assiniboine Sioux	1 202	66.6	9	0.7	100.0	1 130	53.7	13	-	97	6.2
Fort Peck Assiniboine and Sioux	406	84.0	-	-	(X)	347	59.1	8	25.0	31	-
Blackfeet	28 731	65.7	256	0.9	56.3	26 957	53.2	447	23.5	2 277	19.2
Brotherton	565	73.5	-	-	(X)	543	51.2	8	25.0	17	58.8
Caddo	2 768	63.9	-	-	(X)	2 517	57.8	31	-	118	31.4
Caddo	2 392	61.8	-	-	(X)	2 158	58.6	23	-	89	36.0
Cahuilla	2 259	85.5	17	0.8	35.3	2 019	49.3	19	-	225	20.9
Cahuilla	1 169	82.4	6	0.5	100.0	1 057	45.5	11	-	136	25.0
Morongo Band of Cahuilla Mission Indians	740	87.4	11	1.5	-	647	57.5	5	-	55	20.0
California Tribes	979	86.8	35	3.6	20.0	839	42.1	28	10.7	94	13.8
Yuki	435	90.6	21	4.8	9.5	360	36.1	12	-	57	22.8
Canadian and Latin American	120 181	73.4	63 489	52.8	27.1	110 128	58.8	17 767	44.1	64 594	61.8
Canadian Indian	3 860	61.2	1 007	26.1	32.5	3 628	61.7	107	25.2	677	39.7
Central American Indian	7 909	74.5	6 042	76.4	36.9	7 407	60.0	954	38.1	3 706	65.2
French American Indian	849	67.9	118	13.9	56.8	835	53.2	76	-	216	33.8
Mexican American Indian	85 585	78.1	45 268	52.9	22.1	77 469	59.8	14 361	46.5	47 335	64.3
South American Indian	10 837	46.5	6 327	58.4	47.6	10 385	56.1	1 076	21.0	6 524	51.4
Spanish American Indian	10 690	68.0	4 393	41.1	33.0	9 991	52.8	1 107	41.3	5 892	54.8
Catawba Indian Nation	2 423	71.6	28	1.2	100.0	2 179	49.8	19	-	88	3.4
Chehalis	545	77.0	11	2.0	81.8	498	53.2	3	-	19	-
Chemakuan	590	85.1	5	0.8	100.0	540	47.6	35	-	67	10.4
Quileute	448	83.1	5	1.1	100.0	404	48.3	29	-	45	15.6
Chemehuevi	926	65.3	6	0.6	66.7	814	39.9	41	61.0	160	27.5
Cherokee	302 569	63.7	771	0.3	59.4	284 121	52.9	3 840	21.5	20 888	23.2
Cherokee	277 862	63.2	744	0.3	59.9	260 969	53.7	3 359	22.1	18 951	23.3
Cherokees of Northeast Alabama	629	55.3	-	-	(X)	582	50.3	2	-	34	20.6
Cherokees of Southeast Alabama	707	52.8	6	0.8	100.0	676	41.0	13	30.8	25	16.0
Eastern Cherokee	8 451	78.8	6	0.1	100.0	7 714	40.0	242	19.0	997	24.2
Echota Cherokee	4 206	70.9	15	0.4	-	4 063	37.6	64	25.0	140	22.9
Four Winds Cherokee	580	85.7	-	-	(X)	558	43.2	5	40.0	-	(X)
Northern Cherokee Nation of Missouri and Arkansas	1 664	59.2	-	-	(X)	1 591	48.8	14	-	64	10.9
Southeastern Cherokee Council	441	60.5	-	-	(X)	439	48.1	8	-	40	22.5
United Keetoowah Band of Cherokee	496	83.9	-	-	(X)	456	62.5	17	52.9	96	21.9
Western Cherokee	6 693	59.9	-	-	(X)	6 258	53.6	83	4.8	473	17.8
Cherokee Shawnee	645	65.1	-	-	(X)	604	50.7	14	-	46	26.1
Cheyenne	11 426	72.3	52	0.5	63.5	10 396	52.8	262	35.5	1 801	27.3
Cheyenne	5 543	69.3	36	0.6	61.1	5 107	56.7	85	20.0	624	26.9
Northern Cheyenne	5 543	77.0	16	0.3	68.8	4 958	49.4	163	46.6	1 131	27.9
Southern Cheyenne	340	43.8	-	-	(X)	331	44.1	14	-	46	19.6
Cheyenne-Arapaho	3 604	78.1	10	0.3	-	3 312	65.7	84	22.6	191	16.2
Chickahominy	1 156	91.3	24	2.1	62.5	1 132	31.7	8	-	17	52.9
Chickahominy Indian Tribe	1 077	91.1	24	2.2	62.5	1 053	33.0	8	-	17	52.9
Chickasaw	21 098	71.3	41	0.2	63.4	19 232	52.4	424	34.4	1 044	19.7
Chinook	609	58.1	-	-	(X)	569	51.0	4	100.0	46	4.3
Chinook	576	58.5	-	-	(X)	536	49.1	4	100.0	46	4.3
Chippewa	110 857	76.6	1 346	1.2	50.4	102 083	51.9	2 116	22.4	6 737	17.3
Bad River Band of the Lake Superior Tribe	2 738	75.0	-	-	(X)	2 557	52.6	82	25.6	147	26.5
Bay Mills Indian Community of the Sault Ste. Marie Band	1 018	83.9	9	0.9	77.8	908	50.9	56	19.6	36	27.8
Bois Forte/Nett Lake Band of Chippewa	1 542	90.6	6	0.4	33.3	1 400	54.9	14	-	170	15.3
Chippewa	40 006	66.7	1 177	2.9	48.2	37 477	54.9	628	26.3	2 307	14.6
Fond du Lac	1 597	82.2	-	-	(X)	1 475	49.7	24	20.8	111	35.1
Grand Portage	482	86.9	16	3.3	75.0	440	47.5	17	52.9	28	39.3
Grand Traverse Band of Ottawa and Chippewa Indians	2 788	83.9	11	0.4	81.8	2 507	56.1	31	6.5	201	17.4
Keweenaw Bay Indian Community of the L'Anse and Ontonagon Bands	1 291	81.0	-	-	(X)	1 247	49.1	21	28.6	46	26.1
Lac Court Oreilles Band of Lake Superior Chippewa	3 656	69.8	4	0.1	-	3 280	45.3	82	17.1	272	15.1
Lac du Flambeau	1 703	75.3	6	0.4	100.0	1 533	53.0	14	28.6	94	33.0
Lac Vieux Desert Band of Lake Superior Chippewa	227	59.9	-	-	(X)	193	60.1	2	-	8	62.5
Lake Superior	357	78.4	-	-	(X)	346	40.8	7	71.4	20	15.0
Leech Lake	4 598	92.1	9	0.2	33.3	4 144	46.9	129	6.2	462	10.8
Little Shell Chippewa	1 093	75.5	7	0.6	100.0	1 047	53.7	2	100.0	13	23.1

Table 6. **Place of Birth, Residence in 1995, and Language for Selected American Indian and Alaska Native Tribes (One Tribe Reported): 2000**—Con.

[Data based on a sample (except Tables 79 and 80). For information on confidentiality protection, coverage, sampling error, and nonsampling error, see Appendix G. Tribes are shown if respondents reported only one tribe or as American Indian or Alaska Native only and met the specified threshold. For more information, see "How to Use This Census Report"]

United States	Total population	Native population—Percent born in state of residence	Foreign-born population			Population 5 years and over		Speak a language other than English at home			
								Population 5 to 17 years		Population 18 years and over	
			Number	Percent of total population	Percent naturalized citizens	Number	Percent living in different house in 1995	Number	Percent who speak English less than "very well"	Number	Percent who speak English less than "very well"
American Indian and Alaska Native—Con.											
American Indian—Con.											
Chippewa—Con.											
Mille Lacs	2 325	85.1	6	0.3	-	2 039	52.1	117	17.9	385	18.4
Minnesota Chippewa	2 044	73.7	17	0.8	64.7	1 994	51.4	66	42.4	134	38.1
Red Cliff Band of Lake Superior Chippewa	1 746	80.6	-	-	(X)	1 586	52.9	19	42.1	39	15.4
Red Lake Band of Chippewa Indians	7 618	92.0	14	0.2	100.0	6 744	50.5	269	27.5	686	20.1
Saginaw Chippewa	2 351	84.8	19	0.8	63.2	2 119	56.9	36	13.9	159	25.2
St. Croix Chippewa	1 294	70.6	6	0.5	-	1 157	49.0	18	-	147	6.8
Sault Ste. Marie Chippewa	9 654	82.6	22	0.2	63.6	8 823	47.7	158	31.6	194	11.9
Sokoagon Chippewa	471	76.9	-	-	(X)	445	59.8	12	-	27	11.1
Turtle Mountain Band	13 681	79.1	5	-	100.0	12 461	48.4	127	11.0	585	16.4
White Earth	6 311	82.2	9	0.1	100.0	5 899	51.9	183	12.0	448	18.3
Chitimacha Tribe of Louisiana	937	81.3	28	3.0	46.4	837	48.3	47	6.4	200	16.5
Choctaw	88 692	69.5	150	0.2	30.0	81 365	48.4	2 448	42.7	7 673	31.9
Choctaw	66 495	67.2	142	0.2	26.1	61 145	50.7	843	28.1	3 909	26.4
Mississippi Band of Choctaw	7 892	87.5	-	-	(X)	6 963	40.0	1 496	53.4	2 926	41.3
Mowa Band of Choctaw	1 625	92.0	-	-	(X)	1 464	31.0	8	-	14	50.0
Oklahoma Choctaw	12 524	67.2	8	0.1	100.0	11 646	43.7	100	10.0	805	22.7
Choctaw-Apache Community of Ebarb	525	77.3	-	-	(X)	465	46.9	13	61.5	13	-
Chumash	3 758	81.8	28	0.7	64.3	3 566	53.6	112	14.3	683	21.5
Chumash	3 601	81.9	28	0.8	64.3	3 429	53.5	106	15.1	675	20.7
Coeur D'Alene	1 523	41.7	8	0.5	-	1 363	53.3	33	45.5	102	18.6
Coharie	1 602	87.8	35	2.2	100.0	1 495	34.9	7	-	9	-
Colorado River Indian	1 707	62.5	16	0.9	100.0	1 567	42.4	24	8.3	252	18.7
Colville	8 398	83.0	128	1.5	78.1	7 711	48.9	170	18.2	431	18.6
Comanche	10 518	66.3	21	0.2	28.6	9 888	53.4	158	7.6	1 317	15.1
Comanche	10 408	66.3	21	0.2	28.6	9 784	53.6	158	7.6	1 310	15.2
Confederated Tribes of the Siletz Reservation	1 830	69.2	13	0.7	-	1 655	59.6	14	-	50	40.0
Coos	274	81.0	6	2.2	100.0	227	75.8	-	(X)	10	-
Coquille	370	74.9	3	0.8	100.0	354	61.3	16	25.0	18	-
Costanoan	1 325	79.3	136	10.3	23.5	1 242	51.2	58	34.5	325	39.1
Coushatta	1 576	79.9	-	-	(X)	1 444	60.9	33	21.2	582	39.2
Alabama Coushatta Tribes of Texas	990	81.6	-	-	(X)	914	56.5	21	33.3	339	33.6
Coushatta	586	77.0	-	-	(X)	530	68.5	12	-	243	46.9
Cowlitz	1 336	62.1	7	0.5	100.0	1 151	55.5	6	-	35	20.0
Cree	2 445	60.4	579	23.7	61.5	2 305	58.2	29	-	312	24.4
Creek	40 487	73.4	95	0.2	77.9	37 431	49.7	605	23.1	3 125	24.5
Eastern Creek	1 010	71.0	-	-	(X)	983	34.7	4	50.0	53	26.4
Lower Muscogee Creek Tama Tribal Town	1 058	64.7	-	-	(X)	995	43.8	9	44.4	38	42.1
Machis Lower Creek Indian	187	85.6	-	-	(X)	163	62.0	3	-	1	100.0
Muscogee Creek Nation	36 734	74.1	90	0.2	76.7	33 907	50.3	568	22.9	2 866	23.1
Poarch Creek	1 027	65.4	-	-	(X)	957	42.8	17	-	62	9.7
Crow	9 174	77.6	9	0.1	100.0	8 158	46.6	971	41.6	3 105	31.0
Cupeno	563	97.4	21	3.7	-	514	51.8	28	85.7	74	77.0
Cupeno	219	94.1	-	-	(X)	207	14.0	4	-	11	54.5
Delaware	8 419	63.6	65	0.8	38.5	8 062	45.1	60	6.7	386	26.9
Delaware	5 488	60.3	40	0.7	37.5	5 252	47.8	43	-	262	22.1
Lenni-Lanape	1 481	70.2	-	-	(X)	1 427	48.0	11	36.4	73	23.3
Ramapough Mountain	805	69.6	-	-	(X)	774	31.1	6	-	13	15.4
Diegueno	2 946	87.5	18	0.6	-	2 727	41.8	42	71.4	219	13.2
Barona Group of Capitan Grande Band	237	97.0	-	-	(X)	208	30.8	2	-	5	-
Diegueno	1 031	80.7	12	1.2	-	972	50.8	3	-	85	11.8
Mesa Grande Band of Diegueno Mission Indians	325	95.7	-	-	(X)	300	43.0	-	(X)	6	16.7
San Pasqual Band of Diegueno Mission Indians	519	91.1	-	-	(X)	487	28.1	28	85.7	74	20.3
Santa Ysabel Band of Diegueno Mission Indians	255	93.3	-	-	(X)	230	43.9	-	(X)	12	-
Viejas (Baron Long) Group of Capitan Grande Band	188	77.7	-	-	(X)	171	36.3	3	-	6	50.0
Eastern Tribes	5 155	76.2	95	1.8	58.9	4 784	41.0	71	22.5	317	20.8
Meherrin Indian Tribe	485	62.5	-	-	(X)	460	35.9	4	-	11	45.5
Southeastern Indians	1 702	69.2	66	3.9	54.5	1 596	47.7	7	28.6	127	15.0
Tunica Biloxi	437	74.4	-	-	(X)	396	52.3	19	-	24	8.3
Waccamaw Siouan	1 626	89.8	5	0.3	100.0	1 493	32.0	33	18.2	43	37.2
Gabrieleno	980	84.1	18	1.8	22.2	923	50.7	36	52.8	161	36.0
Grand Ronde	2 241	75.5	-	-	(X)	1 997	60.0	-	(X)	45	-
Gros Ventres	2 851	76.9	12	0.4	33.3	2 580	49.6	39	20.5	102	24.5
Gros Ventres	1 524	62.6	12	0.8	33.3	1 392	63.1	12	41.7	56	37.5
Fort Belknap Gros Ventres	1 327	93.3	-	-	(X)	1 188	33.8	27	11.1	46	8.7
Haliwa-Saponi	3 613	79.1	13	0.4	-	3 370	30.9	47	74.5	80	22.5
Hidatsa	496	60.5	-	-	(X)	455	53.8	6	50.0	78	26.9
Hoopa	2 589	88.4	11	0.4	-	2 381	47.4	73	11.0	131	15.3
Hoopa Valley Tribe	2 589	88.4	11	0.4	-	2 381	47.4	73	11.0	131	15.3
United Houma Nation	6 766	88.7	18	0.3	38.9	6 329	43.5	235	29.4	1 723	18.3
Iowa	1 386	54.3	-	-	(X)	1 212	54.4	32	21.9	50	26.0
Iowa	917	53.0	-	-	(X)	794	51.0	28	25.0	20	35.0
Iowa of Kansas and Nebraska	358	52.0	-	-	(X)	313	67.7	-	(X)	16	37.5
Indians of Person County	460	67.6	-	-	(X)	414	24.6	-	(X)	10	-
Iroquois	47 746	72.2	1 991	4.2	52.7	44 482	51.0	836	22.6	3 471	20.5
Cayuga Nation	1 061	71.8	154	14.5	47.4	1 012	54.8	8	-	41	12.2
Iroquois	3 204	53.7	194	6.1	69.1	3 097	52.9	14	28.6	301	28.9
Mohawk	14 322	66.7	1 264	8.8	53.5	13 502	53.6	255	24.3	1 391	17.8
Oneida Nation of New York	11 693	79.5	201	1.7	33.3	10 773	49.9	237	17.3	723	23.7
Onondaga	2 338	82.9	128	5.5	68.0	2 126	61.4	82	32.9	128	27.3
Seneca	7 787	74.7	14	0.2	-	7 266	44.6	174	20.7	584	19.5
Seneca Nation	884	64.0	6	0.7	-	842	54.9	-	(X)	43	11.6
Seneca-Cayuga	1 430	65.7	-	-	(X)	1 262	52.7	8	100.0	19	-
Tonawanda Band of Seneca	401	83.0	-	-	(X)	363	44.1	-	(X)	21	14.3

Table 6. **Place of Birth, Residence in 1995, and Language for Selected American Indian and Alaska Native Tribes (One Tribe Reported): 2000**—Con.

[Data based on a sample (except Tables 79 and 80). For information on confidentiality protection, coverage, sampling error, and nonsampling error, see Appendix G. Tribes are shown if respondents reported only one tribe or as American Indian or Alaska Native only and met the specified threshold. For more information, see "How to Use This Census Report"]

United States	Total population	Native population—Percent born in state of residence	Foreign-born population			Population 5 years and over		Speak a language other than English at home			
								Population 5 to 17 years		Population 18 years and over	
			Number	Percent of total population	Percent naturalized citizens	Number	Percent living in different house in 1995	Number	Percent who speak English less than "very well"	Number	Percent who speak English less than "very well"
American Indian and Alaska Native—Con.											
American Indian—Con.											
Iroquois—Con.											
Tuscarora	2 467	82.9	12	0.5	33.3	2 289	40.8	19	-	119	28.6
Wyandotte	1 833	65.6	10	0.5	-	1 658	56.2	17	35.3	52	13.5
Juaneno (Acjachemem)	2 317	86.0	17	0.7	-	2 123	46.1	29	-	386	12.2
Kalispel Indian Community	228	86.4	-	-	(X)	211	67.3	6	-	27	14.8
Karuk Tribe of California	2 702	71.3	-	-	(X)	2 532	54.9	47	10.6	159	23.9
Kaw	1 080	62.3	-	-	(X)	988	51.2	19	15.8	21	28.6
Kickapoo	3 401	65.5	187	5.5	90.4	3 188	50.2	291	41.9	747	41.1
Kickapoo	3 181	64.1	187	5.9	90.4	2 971	51.8	285	42.8	723	42.3
Kiowa	8 321	75.5	17	0.2	23.5	7 814	58.0	134	18.7	910	19.6
Kiowa	7 853	75.7	14	0.2	28.6	7 395	57.4	134	18.7	854	18.6
Oklahoma Kiowa	467	70.5	3	0.6	-	418	68.9	-	(X)	56	33.9
Klamath	2 734	79.9	6	0.2	-	2 467	65.2	79	12.7	78	19.2
Kootenai	711	76.5	23	3.2	78.3	632	51.3	71	33.8	154	3.9
Long Island	608	85.5	-	-	(X)	563	45.3	10	-	20	-
Poospatuck	265	89.4	-	-	(X)	255	26.3	10	-	-	(X)
Luiseno	4 334	91.3	46	1.1	17.4	3 961	40.2	53	22.6	279	19.0
La Jolla Band of Luiseno Mission Indians	335	80.2	22	6.6	-	304	44.7	18	-	30	50.0
Luiseno	1 791	92.1	15	0.8	53.3	1 688	37.4	27	44.4	141	6.4
Pala Band of Luiseno Mission Indians	582	86.5	6	1.0	-	544	49.3	-	(X)	29	6.9
Pechanga Band of Luiseno Mission Indians	516	95.3	1	0.2	-	468	62.4	7	-	33	27.3
Soboba	651	94.9	2	0.3	-	543	28.9	1	-	9	55.6
Rincon Band of Luiseno Mission Indians	172	90.7	-	-	(X)	162	45.1	-	(X)	-	(X)
Lumbee	52 614	86.1	74	0.1	48.6	48 464	35.5	334	29.9	1 100	27.2
Lummi	3 082	88.0	24	0.8	54.2	2 800	57.9	59	20.3	136	26.5
Maidu	2 281	80.9	1	-	-	2 024	61.6	49	30.6	118	6.8
Maidu	1 858	81.2	1	0.1	-	1 661	59.1	49	30.6	111	7.2
Makah	1 704	84.3	-	-	(X)	1 478	46.0	62	6.5	118	10.2
Maliseet	972	78.4	71	7.3	69.0	849	59.1	6	-	93	12.9
Maliseet	907	77.3	71	7.8	69.0	784	58.4	6	-	81	6.2
Mandan	475	54.4	8	1.7	87.5	460	62.0	25	-	36	36.1
Mattaponi	504	68.5	-	-	(X)	478	48.5	11	-	13	-
Mattaponi Indian Tribe	414	70.5	-	-	(X)	388	46.9	11	-	13	-
Menominee	8 691	84.2	-	-	(X)	7 967	48.4	355	7.0	395	13.4
Miami	3 784	61.9	3	0.1	-	3 517	51.6	31	38.7	221	17.6
Indiana Miami	615	52.8	-	-	(X)	587	52.8	6	-	18	50.0
Miami	2 530	67.7	-	-	(X)	2 356	51.5	21	38.1	182	13.7
Oklahoma Miami	574	50.8	3	0.5	-	509	53.6	4	100.0	12	41.7
Micmac	2 739	65.6	391	14.3	61.9	2 583	46.1	58	-	317	27.1
Micmac	2 660	65.1	376	14.1	60.4	2 519	46.8	53	-	309	27.8
Mission Indians	1 045	82.2	-	-	(X)	977	41.9	-	(X)	167	14.4
Mission Indians	815	80.9	-	-	(X)	757	39.8	-	(X)	130	16.2
Me-Wuk	2 785	86.1	14	0.5	-	2 614	52.4	34	32.4	116	26.7
Me-Wuk	2 759	86.6	14	0.5	-	2 590	52.0	32	28.1	108	28.7
Modoc	573	70.0	-	-	(X)	539	55.5	6	-	45	13.3
Modoc	556	70.1	-	-	(X)	522	55.2	6	-	39	-
Mohegan	1 131	66.2	20	1.8	-	1 048	58.8	10	100.0	33	-
Monacan Indian Nation	842	64.5	-	-	(X)	797	57.6	22	22.7	43	18.6
Mono	1 786	92.3	-	-	(X)	1 655	53.8	58	17.2	198	29.8
Mono	1 674	92.7	-	-	(X)	1 543	55.6	58	17.2	190	31.1
Nanticoke	945	71.2	-	-	(X)	889	42.0	-	(X)	17	52.9
Nanticoke Lenni-Lenape	728	74.9	2	0.3	100.0	698	31.9	-	(X)	22	13.6
Narragansett	2 228	76.4	-	-	(X)	1 958	54.8	28	-	77	18.2
Navajo	276 775	76.1	486	0.2	45.3	250 441	37.1	40 305	34.3	130 238	36.5
Nez Perce	4 082	60.6	12	0.3	-	3 753	51.6	72	40.3	456	22.4
Nipmuc	470	69.5	4	0.9	-	453	52.5	16	-	17	-
Nipmuc	460	68.9	4	0.9	-	443	53.7	16	-	17	-
Nomlaki	450	83.8	-	-	(X)	430	48.4	5	100.0	12	25.0
Nomlaki	408	85.8	-	-	(X)	388	44.6	5	100.0	12	25.0
Northwest Tribes	436	63.0	190	43.6	25.8	434	63.8	34	17.6	205	67.8
Omaha	4 427	55.6	5	0.1	100.0	3 985	50.0	75	8.0	392	10.2
Oneida Tribe of Wisconsin	1 063	62.7	-	-	(X)	1 004	55.5	15	-	39	7.7
Osage	7 648	64.8	27	0.4	77.8	7 105	50.5	112	23.2	343	19.2
Otoe-Missouria	1 472	65.4	-	-	(X)	1 388	60.8	8	-	99	18.2
Ottawa	6 634	76.7	37	0.6	56.8	6 262	54.3	76	5.3	499	22.6
Grand River Band of Ottawa Indians	295	76.6	-	-	(X)	280	47.1	6	-	38	7.9
Little River Band of Ottawa Indians of Michigan	845	80.8	-	-	(X)	802	48.6	15	-	77	15.6
Little Traverse Bay Bands of Ottawa Indians of Michigan	1 392	80.2	-	-	(X)	1 323	52.5	13	-	107	28.0
Ottawa	3 867	74.9	31	0.8	67.7	3 625	57.0	42	9.5	262	21.0
Paiute	9 893	71.1	35	0.4	14.3	8 997	45.2	223	15.2	1 051	17.6
Burns Paiute Tribe	145	88.3	-	-	(X)	136	83.8	14	21.4	31	25.8
Paiute	5 979	69.5	14	0.2	14.3	5 524	49.1	115	10.4	600	21.7
Pyramid Lake	1 291	82.0	-	-	(X)	1 158	30.6	29	13.8	143	-
Walker River	833	76.0	-	-	(X)	719	33.8	26	-	61	13.1
Yerington Paiute	452	86.3	1	0.2	100.0	406	36.9	12	8.3	37	21.6
Paiute-Shoshone	3 311	69.4	6	0.2	100.0	3 080	41.5	105	20.0	723	28.6
Fallon	517	88.4	-	-	(X)	474	19.8	12	-	48	-
Fort McDermitt Paiute and Shoshone Tribes	388	81.2	-	-	(X)	358	24.9	50	16.0	179	41.3
Shoshone Paiute	2 037	63.9	4	0.2	100.0	1 905	49.1	33	9.1	429	26.8
Pamunkey Indian Tribe	331	70.4	-	-	(X)	326	27.9	-	(X)	5	-
Passamaquoddy	2 733	74.8	34	1.2	76.5	2 540	46.6	183	9.3	722	19.8
Passamaquoddy	2 731	74.7	34	1.2	76.5	2 538	46.6	183	9.3	722	19.8
Pawnee	2 636	64.9	10	0.4	100.0	2 477	53.9	38	10.5	119	10.9
Pawnee	2 596	64.3	10	0.4	100.0	2 446	54.0	38	10.5	119	10.9
Penobscot	2 040	69.8	38	1.9	31.6	1 911	52.6	33	18.2	122	20.5
Peoria	1 186	72.3	3	0.3	100.0	1 016	46.0	-	(X)	11	63.6
Oklahoma Peoria	317	86.4	-	-	(X)	279	38.7	-	(X)	-	(X)

Table 6. **Place of Birth, Residence in 1995, and Language for Selected American Indian and Alaska Native Tribes (One Tribe Reported): 2000**—Con.

[Data based on a sample (except Tables 79 and 80). For information on confidentiality protection, coverage, sampling error, and nonsampling error, see Appendix G. Tribes are shown if respondents reported only one tribe or as American Indian or Alaska Native only and met the specified threshold. For more information, see "How to Use This Census Report"]

United States	Total population	Native population—Percent born in state of residence	Foreign-born population			Population 5 years and over		Speak a language other than English at home			
								Population 5 to 17 years		Population 18 years and over	
			Number	Percent of total population	Percent naturalized citizens	Number	Percent living in different house in 1995	Number	Percent who speak English less than "very well"	Number	Percent who speak English less than "very well"
American Indian and Alaska Native—Con.											
American Indian—Con.											
Peoria—Con.											
Peoria	869	67.1	3	0.3	100.0	737	48.7	-	(X)	11	63.6
Pequot	1 334	63.4	-	-	(X)	1 162	50.5	25	-	28	35.7
Mashantucket Pequot	590	60.3	-	-	(X)	461	40.3	21	-	7	-
Pequot	716	68.4	-	-	(X)	676	57.4	4	-	21	47.6
Pima	8 607	81.4	53	0.6	54.7	7 939	53.6	393	22.4	1 475	18.7
Gila River Indian Community	1 751	85.4	-	-	(X)	1 624	65.9	67	4.5	306	17.3
Pima	4 322	72.7	49	1.1	51.0	4 040	61.1	183	18.0	853	14.5
Salt River Pima-Maricopa	2 503	93.8	4	0.2	100.0	2 244	31.9	143	36.4	311	31.8
Piscataway	910	52.7	-	-	(X)	897	39.2	13	-	32	40.6
Pit River	1 765	86.4	12	0.7	100.0	1 468	51.8	20	80.0	78	14.1
Pit River Tribe of California	1 733	86.2	12	0.7	100.0	1 440	51.5	20	80.0	78	14.1
Pomo	5 092	89.5	45	0.9	11.1	4 596	57.5	150	36.7	410	19.5
Pomo	3 540	88.3	18	0.5	27.8	3 200	57.8	81	60.5	304	21.1
Ponca	3 021	80.5	4	0.1	-	2 711	52.2	43	16.3	204	24.0
Ponca	2 706	82.0	-	-	(X)	2 424	52.8	32	21.9	171	26.3
Potawatomi	16 164	70.5	38	0.2	44.7	14 983	51.4	232	37.1	704	24.1
Citizen Potawatomi Nation	2 026	67.9	5	0.2	100.0	1 899	42.8	24	50.0	76	35.5
Forest County Potawatomi Community	151	61.6	-	-	(X)	125	72.8	7	100.0	27	-
Pokagon Band of Potawatomi Indians	872	77.2	8	0.9	100.0	800	63.4	25	16.0	31	48.4
Potawatomi	11 523	70.4	20	0.2	20.0	10 732	52.3	146	39.7	440	21.8
Prairie Band of Potawatomi Indians	1 342	71.8	5	0.4	-	1 206	49.0	30	16.7	114	27.2
Powhatan	568	56.4	9	1.6	100.0	551	49.4	16	-	50	14.0
Pueblo	59 621	84.6	628	1.1	38.5	54 781	34.9	7 219	35.6	25 824	27.1
Acoma	4 298	89.4	-	-	(X)	3 919	35.5	250	52.8	1 646	23.5
Cochiti	913	87.5	-	-	(X)	845	48.3	92	38.0	383	17.5
Hopi	10 336	82.4	57	0.6	66.7	9 407	41.4	852	33.2	4 012	26.3
Isleta	3 685	85.3	-	-	(X)	3 419	34.8	340	22.9	1 613	15.7
Jemez	2 705	87.8	27	1.0	-	2 474	32.6	549	53.6	1 531	39.5
Laguna	6 346	80.9	3	-	100.0	5 840	36.4	252	24.2	1 809	29.4
Nambe	558	90.9	6	1.1	-	499	21.6	17	29.4	100	15.0
Picuris	338	72.8	-	-	(X)	314	27.7	16	-	107	21.5
Pojoaque	209	92.6	7	3.3	-	162	30.2	29	17.2	59	13.6
Pueblo	2 360	54.5	96	4.1	5.2	2 274	58.9	66	27.3	644	27.5
San Felipe	2 756	96.4	-	-	(X)	2 489	16.2	681	48.2	1 590	38.9
San Ildefonso	539	77.6	-	-	(X)	500	30.6	54	9.3	201	10.9
San Juan Pueblo	1 438	82.1	3	0.2	-	1 324	37.2	113	8.0	546	9.7
Sandia	353	86.4	-	-	(X)	338	19.5	5	40.0	63	-
Santa Ana	623	84.1	-	-	(X)	593	22.8	35	54.3	215	27.4
Santa Clara	1 057	87.0	3	0.3	100.0	982	14.2	107	25.2	490	10.0
Santo Domingo	4 216	93.1	290	6.9	36.9	3 826	31.3	1 086	35.5	2 439	29.8
Taos	1 877	79.1	-	-	(X)	1 764	29.4	197	28.9	979	19.0
Tesuque	511	86.7	-	-	(X)	480	16.5	51	15.7	230	7.8
Tewa	1 035	67.2	-	-	(X)	951	42.8	46	19.6	277	21.7
Ysleta Del Sur Pueblo of Texas	1 813	78.7	48	2.6	68.8	1 683	40.2	353	26.3	984	25.0
Zia	900	88.6	48	5.3	95.8	838	33.3	142	57.7	442	48.9
Zuni	9 311	90.2	8	0.1	-	8 539	30.5	1 814	34.3	4 963	30.0
Puget Sound Salish	11 074	86.5	114	1.0	63.2	9 935	47.7	172	11.0	431	15.1
Muckleshoot	1 456	94.0	-	-	(X)	1 251	56.2	30	13.3	47	29.8
Nisqually	460	91.1	10	2.2	70.0	406	34.0	-	(X)	8	37.5
Nooksack	728	86.8	37	5.1	73.0	652	40.5	2	-	13	7.7
Puyallup	1 545	80.3	37	2.4	35.1	1 440	44.7	54	14.8	73	26.0
Skokomish	698	89.7	1	0.1	-	605	37.0	29	-	19	-
Snohomish	461	76.8	-	-	(X)	435	60.5	-	(X)	58	13.8
Squaxin Island	584	84.8	-	-	(X)	536	49.1	6	83.3	13	15.4
Suquamish	616	75.5	-	-	(X)	557	47.8	1	-	25	-
Swinomish	590	95.2	10	1.7	60.0	520	42.1	4	-	16	37.5
Tulalip	2 449	89.6	11	0.4	100.0	2 131	45.2	30	6.7	90	13.3
Upper Skagit	380	87.3	1	0.3	100.0	358	53.1	9	-	8	-
Quapaw	914	46.3	-	-	(X)	808	60.0	-	(X)	40	15.0
Quinault	2 207	86.5	3	0.1	33.3	2 016	51.9	29	-	53	9.4
Rocky Boy's Chippewa Cree	5 409	76.0	57	1.1	52.6	4 953	49.7	128	23.4	716	33.2
Round Valley	293	81.6	-	-	(X)	257	49.4	-	(X)	3	-
Sac and Fox	4 375	76.6	11	0.3	81.8	3 992	52.7	154	26.0	697	16.5
Sac and Fox	2 085	76.6	-	-	(X)	1 938	45.7	49	-	159	11.3
Sac and Fox Nation, Oklahoma	586	75.3	-	-	(X)	551	36.7	2	-	37	24.3
Sac and Fox Tribe of the Mississippi in Iowa	1 603	78.1	11	0.7	81.8	1 413	66.9	100	40.0	493	17.4
Salinan	416	81.0	-	-	(X)	391	52.7	-	(X)	52	-
Salish	3 500	71.3	64	1.8	40.6	3 337	55.9	90	17.8	305	25.2
Salish and Kootenai	3 385	79.6	13	0.4	-	3 017	40.8	135	-	258	20.5
Salish and Kootenai	3 385	79.6	13	0.4	-	3 017	40.8	135	-	258	20.5
Seminole	12 790	73.9	50	0.4	44.0	11 522	52.5	380	20.0	1 876	22.5
Florida Seminole	852	86.5	-	-	(X)	729	32.4	51	25.5	231	32.0
Oklahoma Seminole	468	58.8	-	-	(X)	435	50.1	12	16.7	104	9.6
Seminole	11 452	73.6	50	0.4	44.0	10 340	54.1	317	19.2	1 529	21.8
Serrano	439	99.8	7	1.6	-	369	61.0	-	(X)	46	15.2
Serrano	387	100.0	7	1.8	-	317	66.2	-	(X)	40	17.5
Shasta	539	67.2	-	-	(X)	490	47.6	-	(X)	35	-
Shasta	507	67.3	-	-	(X)	462	45.7	-	(X)	35	-
Shawnee	6 001	66.6	25	0.4	68.0	5 571	48.6	62	43.5	483	20.7
Absentee Shawnee Tribe of Indians of Oklahoma	1 747	85.3	15	0.9	46.7	1 583	45.9	43	25.6	149	36.2
Eastern Shawnee	1 037	60.1	5	0.5	100.0	931	45.9	-	(X)	32	-
Shawnee	3 210	58.6	5	0.2	100.0	3 050	50.8	19	84.2	302	15.2
Shinnecock	1 599	81.5	19	1.2	-	1 485	45.0	-	(X)	43	-
Shoshone	8 340	67.6	57	0.7	66.7	7 642	45.9	224	47.8	1 262	24.6
Death Valley Timbi-Sha Shoshone	213	76.5	-	-	(X)	198	60.6	3	66.7	32	25.0
Goshute	238	62.6	3	1.3	100.0	230	44.3	23	34.8	56	8.9

Table 6. **Place of Birth, Residence in 1995, and Language for Selected American Indian and Alaska Native Tribes (One Tribe Reported): 2000**—Con.

[Data based on a sample (except Tables 79 and 80). For information on confidentiality protection, coverage, sampling error, and nonsampling error, see Appendix G. Tribes are shown if respondents reported only one tribe or as American Indian or Alaska Native only and met the specified threshold. For more information, see "How to Use This Census Report"]

United States	Total population	Native population—Percent born in state of residence	Foreign-born population			Population 5 years and over		Speak a language other than English at home			
								Population 5 to 17 years		Population 18 years and over	
			Number	Percent of total population	Percent naturalized citizens	Number	Percent living in different house in 1995	Number	Percent who speak English less than "very well"	Number	Percent who speak English less than "very well"
American Indian and Alaska Native—Con.											
American Indian—Con.											
Shoshone—Con.											
Wind River (Eastern Shoshone)	177	54.3	15	8.5	100.0	165	55.8	11	36.4	26	19.2
Shoshone	7 050	66.6	27	0.4	74.1	6 427	45.7	149	48.3	990	25.4
Shoshone-Bannock Tribes of the Fort Hall Reservation	4 922	79.3	18	0.4	44.4	4 387	39.5	230	14.3	936	21.4
Sioux	113 713	67.4	367	0.3	63.5	102 619	53.9	3 236	24.8	14 681	18.4
Blackfoot Sioux	493	42.2	-	-	(X)	451	69.8	-	(X)	36	19.4
Cheyenne River Sioux	9 635	77.9	-	-	(X)	8 644	55.0	300	29.7	1 224	23.0
Crow Creek Sioux	2 593	87.2	-	-	(X)	2 300	46.8	75	10.7	276	16.7
Dakota Sioux	1 771	68.6	9	0.5	100.0	1 597	56.4	33	54.5	215	15.8
Flandreau Santee Sioux	353	60.3	-	-	(X)	331	38.1	4	50.0	19	15.8
Fort Peck Sioux	2 383	73.0	3	0.1	100.0	2 155	42.5	27	-	105	18.1
Lower Brule Sioux	1 467	86.4	-	-	(X)	1 265	54.3	39	28.2	90	11.1
Lower Sioux Indian Community of Minnesota Mdewakanton Sioux	496	89.9	-	-	(X)	447	53.7	9	-	18	38.9
Mdewakanton Sioux	403	84.6	-	-	(X)	377	58.4	5	60.0	25	16.0
Oglala Sioux	22 952	73.7	46	0.2	71.7	20 589	45.0	832	23.6	3 933	18.2
Pine Ridge Sioux	815	63.1	-	-	(X)	740	75.0	12	-	122	18.9
Rosebud Sioux	14 226	74.0	24	0.2	41.7	12 645	49.9	537	31.5	2 376	19.8
Santee Sioux of Nebraska	2 207	52.5	11	0.5	100.0	2 063	51.3	19	-	165	15.2
Sioux	22 988	54.3	204	0.9	56.4	21 315	59.5	593	25.1	2 287	17.2
Sisseton Sioux	565	63.0	-	-	(X)	490	62.4	22	-	48	20.8
Sisseton-Wahpeton	5 678	72.7	2	-	100.0	5 149	55.6	156	37.2	600	23.0
Spirit Lake Sioux (formerly Devils Lake Sioux)	2 569	83.8	-	-	(X)	2 277	53.1	65	9.2	304	16.8
Standing Rock Sioux	9 379	59.4	23	0.2	56.5	8 342	56.5	193	25.4	1 188	21.0
Teton Sioux	5 779	47.0	19	0.3	94.7	5 385	68.6	163	6.1	975	9.2
Yankton Sioux	5 579	71.9	26	0.5	73.1	4 802	55.9	135	21.5	431	20.9
S'Klallam	2 037	88.4	36	1.8	50.0	1 856	40.4	39	-	98	9.2
Jamestown S'Klallam	368	80.2	-	-	(X)	341	62.2	-	(X)	5	-
Klallam	753	87.6	20	2.7	50.0	703	39.4	4	-	40	-
Lower Elwha Tribal Community	293	88.8	8	2.7	100.0	263	33.1	7	-	22	-
Port Gamble Klallam	514	92.9	8	1.6	-	451	33.9	28	-	31	29.0
Spokane	2 446	87.3	-	-	(X)	2 206	44.8	17	23.5	131	2.3
Stockbridge-Munsee Community of Mohican Indians of Wisconsin	2 372	78.2	112	4.7	26.8	2 071	53.3	67	38.8	154	18.8
Te-Moak Tribes of Western Shoshone Indians of Nevada	992	69.4	1	0.1	-	873	47.9	22	22.7	145	17.2
Te-Moak Tribes of Western Shoshone Indians	982	69.1	1	0.1	-	863	48.3	22	22.7	141	17.7
Three Affiliated Tribes of North Dakota (Fort Bethold)	3 643	74.8	5	0.1	40.0	3 270	51.7	51	11.8	336	19.6
Tohono O'Odham	17 754	91.5	273	1.5	30.4	16 083	39.0	1 104	39.8	6 289	44.3
Ak-Chin	511	96.3	-	-	(X)	444	17.6	40	30.0	183	24.0
Tohono O'Odham	17 223	91.4	273	1.6	30.4	15 619	39.5	1 064	40.1	6 106	44.9
Tolowa	590	79.7	-	-	(X)	530	39.2	10	-	29	37.9
Tolowa	517	78.1	-	-	(X)	467	42.6	10	-	27	40.7
Tonkawa	314	89.8	-	-	(X)	279	48.0	6	66.7	13	-
Umatilla	1 608	70.4	14	0.9	-	1 471	56.7	53	7.5	82	6.1
Umpqua	768	75.8	-	-	(X)	654	64.5	5	-	22	9.1
Cow Creek Umpqua	612	82.4	-	-	(X)	512	61.1	-	(X)	22	9.1
Ute	7 554	73.7	18	0.2	100.0	6 944	42.9	265	21.5	1 925	22.8
Southern Ute	1 038	75.7	-	-	(X)	969	38.9	22	-	245	6.9
Uintah Ute	838	79.1	-	-	(X)	768	37.4	23	52.2	194	19.6
Ute	4 002	74.1	18	0.4	100.0	3 729	46.5	134	15.7	902	20.8
Ute Mountain	1 676	68.6	-	-	(X)	1 478	39.2	86	27.9	584	33.6
Wailaki	994	80.0	-	-	(X)	969	47.6	2	-	29	13.8
Wampanoag	2 488	73.1	7	0.3	100.0	2 321	46.1	46	-	146	6.2
Gay Head (Aquinnah) Wampanoag	430	74.4	-	-	(X)	403	39.2	19	-	34	-
Wampanoag	1 740	72.6	7	0.4	100.0	1 638	49.0	-	(X)	107	8.4
Warm Springs	3 190	87.1	2	0.1	-	2 888	53.8	155	18.7	297	8.1
Wascopum	240	93.8	-	-	(X)	215	32.1	-	(X)	11	-
Washoe	1 317	72.2	2	0.2	-	1 243	34.5	33	21.2	183	8.2
Washoe	1 293	72.2	2	0.2	-	1 219	34.9	33	21.2	183	8.2
Wichita	1 445	73.7	13	0.9	-	1 270	68.2	12	83.3	43	67.4
Wichita	1 445	73.7	13	0.9	-	1 270	68.2	12	83.3	43	67.4
Winnebago	7 834	63.4	9	0.1	100.0	6 990	58.2	272	24.3	1 074	24.6
Ho-Chunk Nation of Wisconsin	4 050	76.4	7	0.2	100.0	3 604	61.5	225	26.7	737	25.1
Nebraska Winnebago	405	43.0	-	-	(X)	391	50.4	-	(X)	49	51.0
Winnebago	3 332	50.3	2	0.1	100.0	2 951	54.6	45	8.9	271	14.8
Wintun	2 147	85.1	-	-	(X)	2 028	55.4	60	-	89	5.6
Wintun	2 119	85.8	-	-	(X)	2 000	55.2	60	-	87	5.7
Wiyot	501	87.0	-	-	(X)	468	57.7	-	(X)	26	-
Wiyot	438	87.7	-	-	(X)	405	57.0	-	(X)	26	-
Yakama	8 337	83.5	41	0.5	39.0	7 491	41.8	229	13.1	763	23.3
Yaqui	15 632	87.0	514	3.3	36.4	14 187	39.1	1 988	34.2	7 190	25.4
Pascua Yaqui	4 004	90.1	62	1.5	54.8	3 473	41.6	505	29.7	1 882	27.9
Yaqui	11 587	85.8	452	3.9	33.8	10 673	38.2	1 478	35.8	5 272	24.6
Yavapai Apache	901	85.9	1	0.1	-	786	40.1	27	25.9	61	8.2
Yokuts	3 191	94.1	28	0.9	17.9	2 873	44.1	49	18.4	210	27.1
Picayune Rancheria of Chukchansi Indians	917	88.5	4	0.4	-	845	38.7	-	(X)	41	26.8
Tachi	394	97.7	3	0.8	-	299	45.5	5	-	33	9.1
Tule River	637	97.9	5	0.8	100.0	577	38.6	6	50.0	28	42.9
Yokuts	1 122	94.5	16	1.4	-	1 035	46.8	35	17.1	104	29.8
Yuman	7 972	70.9	63	0.8	22.2	7 213	44.3	454	54.6	2 008	30.0
Cocopah Tribe of Arizona	891	82.7	3	0.3	-	802	58.6	43	14.0	289	33.9
Fort Mojave Indian Tribe of Arizona	1 519	52.7	9	0.6	-	1 342	51.6	22	50.0	192	26.0
Havasupai	645	89.3	-	-	(X)	577	34.1	154	70.1	322	45.7
Hualapai	1 489	85.8	-	-	(X)	1 371	35.8	137	67.9	599	29.9
Maricopa	282	89.1	15	5.3	-	241	52.3	5	60.0	71	36.6

Table 6. **Place of Birth, Residence in 1995, and Language for Selected American Indian and Alaska Native Tribes (One Tribe Reported): 2000**—Con.

[Data based on a sample (except Tables 79 and 80). For information on confidentiality protection, coverage, sampling error, and nonsampling error, see Appendix G. Tribes are shown if respondents reported only one tribe or as American Indian or Alaska Native only and met the specified threshold. For more information, see "How to Use This Census Report"]

United States	Total population	Native population—Percent born in state of residence	Foreign-born population			Population 5 years and over		Speak a language other than English at home			
								Population 5 to 17 years		Population 18 years and over	
			Number	Percent of total population	Percent naturalized citizens	Number	Percent living in different house in 1995	Number	Percent who speak English less than "very well"	Number	Percent who speak English less than "very well"
American Indian and Alaska Native—Con.											
American Indian—Con.											
Yuman—Con.											
Quechan	2 146	51.0	35	1.6	40.0	1 968	45.7	72	37.5	360	19.2
Yavapai-Prescott Tribe of the Yavapai Reservation	966	91.5	1	0.1	-	878	35.9	21	-	163	19.6
Yurok	4 029	81.0	10	0.2	30.0	3 673	47.7	58	29.3	212	30.7
Yurok	4 029	81.0	10	0.2	30.0	3 673	47.7	58	29.3	212	30.7
Alaska Native	**99 062**	**84.1**	**586**	**0.6**	**56.3**	**90 839**	**45.4**	**6 361**	**35.9**	**20 047**	**30.3**
Alaskan Athabascan	14 700	85.2	111	0.8	41.4	13 679	47.8	328	25.9	1 644	26.1
Alaskan Athabascan	8 218	82.8	59	0.7	47.5	7 671	49.5	143	24.5	757	25.9
Allakaket Village	150	100.0	-	-	(X)	142	25.4	-	(X)	10	80.0
Doyon	879	87.9	8	0.9	-	829	42.1	29	31.0	85	21.2
Native Village of Fort Yukon	122	91.7	2	1.6	100.0	108	37.0	6	83.3	20	45.0
Holy Cross Village	122	100.0	-	-	(X)	110	35.5	-	(X)	2	-
Huslia Village	285	100.0	-	-	(X)	238	63.0	14	-	55	10.9
Kenaitze Indian Tribe	517	61.7	-	-	(X)	478	56.5	-	(X)	15	46.7
Koyukuk Native Village	224	85.7	-	-	(X)	222	49.5	7	-	28	32.1
Native Village of Minto	215	99.1	-	-	(X)	206	17.0	2	-	37	8.1
Nondalton Village	208	97.1	-	-	(X)	189	27.0	3	-	20	5.0
Nulato Village	400	97.6	30	7.5	20.0	370	24.3	5	-	57	50.9
Shageluk Native Village	151	96.7	-	-	(X)	140	17.1	-	(X)	30	10.0
Native Village of Tanacross	119	100.0	-	-	(X)	107	16.8	7	-	54	31.5
Village of Venetie	404	97.8	-	-	(X)	342	54.1	41	43.9	164	39.0
Aleut	6 472	73.6	28	0.4	67.9	6 095	51.7	152	10.5	446	23.3
Alutiiq Aleut	310	92.3	-	-	(X)	253	53.0	-	(X)	3	33.3
Alutiiq	142	90.8	-	-	(X)	119	50.4	-	(X)	3	33.3
Bristol Bay Aleut	622	85.9	-	-	(X)	579	35.2	1	100.0	40	30.0
Chugach Aleut	385	74.5	-	-	(X)	339	52.2	30	56.7	99	36.4
Eskimo Tribes	5 513	78.7	59	1.1	100.0	5 167	48.9	187	15.5	1 261	30.9
Eskimo	5 506	78.7	52	0.9	100.0	5 160	48.8	187	15.5	1 261	30.9
Eyak	395	81.2	13	3.3	100.0	378	36.5	10	-	76	31.6
Inuit	548	36.0	37	6.8	43.2	524	63.2	10	-	43	25.6
Inupiat Eskimo	16 795	92.6	113	0.7	35.4	15 168	42.4	1 205	27.2	4 370	27.0
Native Village of Ambler	149	100.0	-	-	(X)	134	22.4	28	7.1	86	5.8
Arctic Slope Corporation	849	89.0	-	-	(X)	757	54.7	85	15.3	226	17.7
Native Village of Barrow Inupiat Traditional Government	255	93.7	-	-	(X)	197	22.8	11	18.2	56	32.1
Bering Straits Inupiat	562	80.6	-	-	(X)	545	51.6	15	-	99	34.3
Native Village of Brevig Mission	251	100.0	-	-	(X)	217	5.1	-	(X)	56	28.6
Native Village of Buckland	369	100.0	-	-	(X)	331	13.3	16	12.5	47	4.3
Native Village of Elim	354	91.8	-	-	(X)	321	50.5	5	-	59	16.9
Inupiaq	2 569	89.9	2	0.1	-	2 340	51.8	185	19.5	780	26.7
Inupiat	2 379	84.4	32	1.3	100.0	2 180	57.3	141	28.4	559	27.2
Native Village of Kiana	355	99.2	-	-	(X)	305	30.8	86	11.6	122	49.2
King Island Native Community	288	97.9	-	-	(X)	266	38.3	3	100.0	100	31.0
Native Village of Kivalina	352	99.4	-	-	(X)	322	20.8	25	-	85	5.9
Native Village of Kotzebue	343	96.8	-	-	(X)	324	60.2	25	60.0	54	14.8
Native Village of Koyuk	243	94.2	2	0.8	100.0	222	42.8	-	(X)	38	2.6
Kwiguk	220	100.0	-	-	(X)	210	2.4	80	86.3	130	57.7
Nana Inupiat	1 377	96.0	72	5.2	8.3	1 227	48.2	95	-	456	32.7
Native Village of Noatak	388	95.9	-	-	(X)	349	40.4	16	-	102	13.7
Nome Eskimo Community	760	94.1	2	0.3	-	679	51.0	3	-	85	25.9
Native Village of Point Hope	574	99.3	-	-	(X)	517	21.3	37	67.6	141	39.7
Native Village of Selawik	189	100.0	-	-	(X)	179	41.9	52	23.1	93	11.8
Native Village of Shaktoolik	165	97.6	-	-	(X)	162	27.8	-	(X)	22	50.0
Native Village of Shishmaref	465	98.3	-	-	(X)	426	19.7	13	23.1	100	39.0
Native Village of Shungnak	333	94.3	-	-	(X)	299	36.5	70	97.1	113	49.6
Native Village of Teller	165	100.0	-	-	(X)	141	32.6	6	-	41	12.2
Native Village of Unalakleet	834	89.7	3	0.4	-	751	30.1	11	72.7	133	21.1
Village of Wainwright	215	100.0	-	-	(X)	201	32.8	45	13.3	124	21.0
Village of White Mountain	555	89.5	-	-	(X)	474	39.5	12	-	98	16.3
Koniag Aleut	1 518	76.7	-	-	(X)	1 401	44.9	6	16.7	52	53.8
Koniag Aleut	507	71.2	-	-	(X)	479	42.6	-	(X)	8	37.5
Village of Old Harbor	240	82.1	-	-	(X)	214	33.2	3	33.3	2	-
Native Village of Port Lions	157	84.7	-	-	(X)	143	34.3	-	(X)	12	16.7
Sealaska	326	72.4	-	-	(X)	311	64.3	12	50.0	12	16.7
Sealaska	292	72.6	-	-	(X)	277	65.7	12	50.0	10	20.0
Siberian Eskimo	1 301	98.4	-	-	(X)	1 201	22.9	326	8.3	750	14.8
Native Village of Gambell	542	99.3	-	-	(X)	497	18.9	164	7.9	317	23.7
Native Village of Savoonga	671	100.0	-	-	(X)	627	22.2	162	8.6	397	6.5
Tlingit-Haida	15 212	73.3	151	1.0	66.9	14 013	55.1	234	20.9	1 051	18.4
Chilkat Indian Village (Kluckwan)	145	80.7	-	-	(X)	132	33.3	-	(X)	6	-
Haida	1 357	71.3	61	4.5	85.2	1 261	54.9	8	-	184	27.2
Hoonah Indian Association	256	94.9	-	-	(X)	240	29.6	-	(X)	31	-
Hydaburg Cooperative Association	202	95.0	-	-	(X)	184	13.0	-	(X)	4	-
Organized Village of Kake	312	90.3	2	0.6	-	280	26.4	2	-	31	6.5
Ketchikan Indian Corporation	605	85.3	18	3.0	-	502	64.9	5	-	19	57.9
Klawock Cooperative Association	257	87.2	-	-	(X)	241	37.8	-	(X)	12	8.3
Organized Village of Saxman	341	82.1	-	-	(X)	309	37.5	9	-	23	13.0
Sitka Tribe of Alaska	293	97.3	-	-	(X)	270	75.6	5	-	13	-
Tlingit	9 340	68.8	61	0.7	80.3	8 706	57.4	177	11.9	641	18.9
Tsimshian	2 281	67.0	17	0.7	41.2	2 122	54.8	25	32.0	121	12.4
Metlakatla Indian Community Annette Island Reserve	705	89.0	8	1.1	50.0	640	34.8	8	-	46	21.7
Tsimshian	1 427	53.5	9	0.6	33.3	1 336	65.3	14	57.1	65	7.7
Unangan Aleut	2 329	88.9	11	0.5	100.0	2 197	35.1	33	18.2	314	28.3
Aleut Corporation	242	77.7	-	-	(X)	242	44.2	-	(X)	39	-
King Cove	349	96.6	-	-	(X)	313	17.9	-	(X)	2	-
Qagan Tayagungin Tribe of Sand Point Village	270	88.9	-	-	(X)	258	19.0	2	-	3	-

Table 6. **Place of Birth, Residence in 1995, and Language for Selected American Indian and Alaska Native Tribes (One Tribe Reported): 2000**—Con.

[Data based on a sample (except Tables 79 and 80). For information on confidentiality protection, coverage, sampling error, and nonsampling error, see Appendix G. Tribes are shown if respondents reported only one tribe or as American Indian or Alaska Native only and met the specified threshold. For more information, see "How to Use This Census Report"]

United States	Total population	Native population—Percent born in state of residence	Foreign-born population			Population 5 years and over		Speak a language other than English at home			
								Population 5 to 17 years		Population 18 years and over	
			Number	Percent of total population	Percent naturalized citizens	Number	Percent living in different house in 1995	Number	Percent who speak English less than "very well"	Number	Percent who speak English less than "very well"
American Indian and Alaska Native—Con.											
Alaska Native—Con.											
Unangan Aleut—Con.											
Saint Paul	486	94.4	-	-	(X)	447	37.4	23	26.1	130	29.2
South Naknek Village	150	96.7	-	-	(X)	148	49.3	-	(X)	3	33.3
Yup'ik	21 937	95.1	5	-	100.0	19 698	33.9	3 312	45.8	8 369	36.0
Akiachak Native Community	572	98.3	-	-	(X)	510	16.7	181	47.5	304	25.0
Village of Alakanuk	731	99.0	-	-	(X)	631	24.4	53	22.6	264	29.2
Algaaciq Native Village (St. Mary's)	293	100.0	-	-	(X)	253	27.7	18	27.8	79	44.3
Village of Aniak	278	96.0	-	-	(X)	255	20.0	14	21.4	57	26.3
Asa'carsarmiut Tribe	669	99.7	-	-	(X)	587	13.5	5	80.0	109	57.8
Bristol Bay	505	83.6	-	-	(X)	451	44.8	27	14.8	161	28.0
Calista	430	90.9	-	-	(X)	404	53.5	31	45.2	173	48.0
Village of Chefornak	289	99.3	-	-	(X)	270	4.8	115	76.5	145	66.2
Native Village of Chuathbaluk	163	80.4	-	-	(X)	149	43.0	25	28.0	19	10.5
Curyung Tribal Council (Native Village of Dillingham)	442	88.5	-	-	(X)	412	31.1	5	20.0	50	26.0
Emmonak Village	661	100.0	-	-	(X)	604	15.4	76	39.5	219	42.0
Native Village of Goodnews Bay	207	99.0	-	-	(X)	191	37.7	43	74.4	103	40.8
Native Village of Hooper Bay	854	99.5	-	-	(X)	783	12.6	224	39.3	421	24.0
Iqurmuit Traditional Council	191	100.0	-	-	(X)	172	48.3	22	68.2	62	22.6
Native Village of Kasigluk	559	100.0	-	-	(X)	495	19.2	180	54.4	301	47.2
Native Village of Kipnuk	463	100.0	-	-	(X)	407	21.9	127	44.1	255	26.3
Native Village of Kongiganak	127	100.0	-	-	(X)	93	71.0	53	22.6	32	-
Organized Village of Kwethluk	181	100.0	-	-	(X)	152	34.2	55	30.9	94	44.7
Native Village of Marshall (Fortuna Ledge)	271	97.8	-	-	(X)	254	17.3	23	17.4	69	40.6
Naknek Native Village	156	98.1	-	-	(X)	114	28.1	-	(X)	-	(X)
Native Village of Napakiak	269	99.6	-	-	(X)	237	17.3	56	48.2	167	29.3
Native Village of Napaskiak	411	100.0	-	-	(X)	380	27.9	146	50.0	219	52.1
New Koliganek Village Council	154	100.0	-	-	(X)	140	12.9	4	-	34	79.4
Newhalen Village	128	93.0	-	-	(X)	117	37.6	-	(X)	29	48.3
Newtok Village	359	100.0	-	-	(X)	305	26.9	102	79.4	168	59.5
Native Village of Nightmute	156	100.0	-	-	(X)	138	38.4	45	62.2	87	75.9
Native Village of Nunapitchuk	424	99.5	-	-	(X)	386	23.8	135	62.2	243	42.8
Orutsararmuit Native Village (Bethel)	316	87.3	-	-	(X)	304	48.0	23	30.4	95	14.7
Native Village of Saint Michael	180	94.4	-	-	(X)	165	38.2	-	(X)	34	35.3
Stebbins Community Association	569	100.0	-	-	(X)	507	21.3	17	58.8	100	21.0
Traditional Village of Togiak	358	99.7	-	-	(X)	316	25.0	87	23.0	158	32.9
Native Village of Tuntutuliak	298	100.0	-	-	(X)	249	24.1	107	76.6	140	54.3
Native Village of Tununak	255	95.7	-	-	(X)	244	16.4	70	80.0	129	79.1
Yup'ik	6 445	93.2	-	-	(X)	5 834	43.8	869	36.2	2 464	30.3
Yup'ik Eskimo	1 847	85.3	5	0.3	100.0	1 654	54.2	134	55.2	673	34.8

Table 7. **Education and Veteran Status for Selected American Indian and Alaska Native Tribes (One Tribe Reported): 2000**

[Data based on a sample (except Tables 79 and 80). For information on confidentiality protection, coverage, sampling error, and nonsampling error, see Appendix G. Tribes are shown if respondents reported only one tribe or as American Indian or Alaska Native only and met the specified threshold. For more information, see "How to Use This Census Report"]

United States	Population 3 years and over enrolled in school				Population 16 to 19 years			Population 25 years and over			Civilian veterans 18 years and over	
		Elementary or high school				Not enrolled in school and not high school graduate						
	Pre-primary school	Number	Percent in private school	College or graduate school	Total	Number	Percent	Number	Percent high school graduate or higher	Percent with Bachelor's degree or higher	Total	65 years and over
United States	**9 115 073**	**50 034 592**	**10.4**	**17 483 262**	**15 930 458**	**1 566 039**	**9.8**	**182 211 639**	**80.4**	**24.4**	**26 403 703**	**9 663 509**
American Indian and Alaska Native	**95 250**	**579 335**	**5.5**	**138 900**	**178 590**	**28 771**	**16.1**	**1 350 998**	**70.9**	**11.5**	**195 871**	**35 561**
American Indian	**72 997**	**446 568**	**5.6**	**109 657**	**138 536**	**21 307**	**15.4**	**1 051 799**	**72.5**	**12.1**	**155 470**	**28 307**
Abenaki Nation of Missiquoi	104	361	13.3	198	157	24	15.3	1 751	80.2	19.6	401	58
Algonquian	11	155	-	112	127	43	33.9	790	80.3	18.5	272	17
Apache	1 964	14 089	7.0	2 806	4 310	738	17.1	31 899	69.0	8.5	5 232	614
Apache	531	4 402	7.5	1 414	1 390	214	15.4	15 727	73.1	10.5	3 292	307
Chiricahua	22	175	5.7	88	77	17	22.1	852	84.6	13.8	207	43
Fort Sill Apache	33	61	-	9	12	-	-	113	83.2	37.2	20	2
Jicarilla Apache	128	816	9.3	191	327	47	14.4	1 544	78.7	10.2	210	33
Mescalero Apache	268	1 311	4.1	319	404	58	14.4	3 090	76.9	10.3	549	51
Oklahoma Apache	3	82	2.4	15	51	1	2.0	263	68.4	8.0	33	4
Payson Tonto Apache	3	72	-	4	10	-	-	49	73.5	4.1	1	-
San Carlos Apache	412	3 145	8.3	248	930	202	21.7	4 601	60.0	3.0	464	101
White Mountain Apache	555	3 999	6.6	504	1 100	199	18.1	5 540	54.2	3.9	420	73
Arapahoe	409	1 784	3.9	377	569	121	21.3	3 545	75.3	8.4	526	95
Arapahoe	106	541	3.7	142	184	26	14.1	1 440	75.9	13.8	272	42
Northern Arapahoe	303	1 233	4.0	235	376	95	25.3	2 059	75.2	4.7	239	53
Arikara	30	223	4.0	67	113	13	11.5	372	87.6	9.1	56	17
Assiniboine	226	1 006	1.1	254	260	53	20.4	2 266	77.7	9.5	419	150
Assiniboine	142	654	1.4	167	133	26	19.5	1 518	80.6	11.2	269	92
Fort Belknap Assiniboine	78	305	0.7	48	96	12	12.5	542	70.5	6.3	95	37
Fort Peck Assiniboine	6	47	-	39	31	15	48.4	206	74.8	5.3	55	21
Assiniboine Sioux	45	442	4.5	92	127	49	38.6	776	82.9	6.6	153	12
Assiniboine Sioux	28	340	5.9	87	94	27	28.7	620	85.0	7.4	141	12
Fort Peck Assiniboine and Sioux	17	102	-	5	33	22	66.7	156	74.4	3.2	12	-
Blackfeet	802	5 951	3.8	1 683	1 845	334	18.1	17 453	76.6	12.4	3 380	372
Brotherton	12	90	8.9	61	32	-	-	413	92.3	17.9	53	10
Caddo	68	523	6.5	240	228	36	15.8	1 616	84.2	20.6	326	70
Caddo	60	450	7.6	224	155	25	16.1	1 393	85.8	20.7	283	65
Cahuilla	61	527	8.0	189	182	58	31.9	1 203	68.9	10.1	164	25
Cahuilla	13	245	11.0	116	83	12	14.5	680	65.0	12.2	100	16
Morongo Band of Cahuilla Mission Indians	35	207	4.3	56	62	22	35.5	353	77.6	7.4	51	9
California Tribes	66	260	-	27	71	3	4.2	473	71.0	8.7	76	23
Yuki	25	127	-	8	26	-	-	179	72.1	5.0	19	4
Canadian and Latin American	4 126	27 290	6.8	7 397	8 567	2 089	24.4	65 229	49.4	9.9	3 968	735
Canadian Indian	84	677	8.3	403	235	51	21.7	2 449	81.8	23.3	364	18
Central American Indian	200	1 636	18.2	709	572	90	15.7	4 689	61.8	14.9	162	13
French American Indian	-	196	7.1	62	83	-	-	571	70.4	15.4	70	18
Mexican American Indian	3 253	19 883	4.6	4 206	6 226	1 788	28.7	43 946	41.0	6.8	2 169	378
South American Indian	207	2 460	15.6	1 183	583	72	12.3	6 936	70.6	20.1	567	102
Spanish American Indian	345	2 325	7.4	810	794	64	8.1	6 454	60.4	11.2	629	206
Catawba Indian Nation	122	717	9.9	92	143	9	6.3	1 136	62.6	11.2	136	27
Chehalis	32	161	4.3	8	54	2	3.7	291	77.3	8.6	13	6
Chemakuan	24	211	3.3	38	56	15	26.8	256	68.4	4.7	31	10
Quileute	24	168	4.2	28	39	7	17.9	194	73.2	3.1	20	10
Chemehuevi	39	232	11.6	40	75	13	17.3	465	71.8	7.7	95	20
Cherokee	9 009	58 397	6.0	18 037	20 430	2 790	13.7	190 113	76.6	15.7	35 485	6 182
Cherokee	8 284	52 873	5.9	16 288	18 542	2 541	13.7	175 373	76.1	15.5	32 859	5 721
Cherokees of Northeast Alabama	26	89	31.5	47	50	-	-	401	87.3	18.2	109	17
Cherokees of Southeast Alabama	3	226	10.6	45	99	18	18.2	367	89.6	18.3	85	21
Eastern Cherokee	400	1 751	6.0	473	660	134	20.3	4 951	76.9	14.7	889	137
Echota Cherokee	51	1 222	5.9	371	479	46	9.6	2 214	88.6	21.1	391	18
Four Winds Cherokee	7	129	19.4	39	31	-	-	353	78.5	4.0	36	13
Northern Cherokee Nation of Missouri and Arkansas	19	348	3.7	112	114	31	27.2	1 036	84.9	22.7	171	55
Southeastern Cherokee Council	-	87	1.1	28	17	-	-	308	86.4	6.2	107	27
United Keetoowah Band of Cherokee	12	134	1.5	39	16	-	-	259	84.9	34.0	24	8
Western Cherokee	193	1 333	9.5	529	373	12	3.2	4 316	83.8	21.4	695	142
Cherokee Shawnee	25	153	-	37	59	6	10.2	398	85.4	6.3	87	38
Cheyenne	438	3 052	10.5	611	1 109	233	21.0	5 760	74.3	11.7	1 194	172
Cheyenne	187	1 395	6.7	267	433	59	13.6	3 113	73.7	12.0	751	112
Northern Cheyenne	226	1 589	13.8	308	647	171	26.4	2 419	74.2	10.8	384	56
Southern Cheyenne	25	68	8.8	36	29	3	10.3	228	82.0	17.5	59	4
Cheyenne-Arapaho	232	1 204	4.4	189	408	109	26.7	1 463	75.7	9.3	235	15
Chickahominy	37	153	-	22	27	4	14.8	878	67.4	11.2	128	75
Chickahominy Indian Tribe	30	153	-	22	20	4	20.0	813	67.5	11.3	119	66
Chickasaw	922	4 682	5.3	1 202	1 563	161	10.3	12 037	82.3	18.5	1 925	446
Chinook	11	84	11.9	45	46	7	15.2	439	86.8	16.9	131	53
Chinook	11	84	11.9	39	46	7	15.2	406	85.7	18.2	130	52
Chippewa	4 521	26 011	5.1	6 449	7 841	1 228	15.7	61 908	77.9	10.3	10 244	1 879
Bad River Band of the Lake Superior Tribe	129	701	7.6	206	210	12	5.7	1 493	84.3	12.3	274	24
Bay Mills Indian Community of the Sault Ste. Marie Band	57	244	1.6	143	58	17	29.3	479	86.4	14.2	77	12
Bois Forte/Nett Lake Band of Chippewa	49	440	0.7	76	119	7	5.9	787	82.3	3.6	110	6
Chippewa	1 421	8 537	4.5	2 277	2 681	416	15.5	23 776	77.4	10.4	4 155	754
Fond du Lac	45	350	3.1	61	105	12	11.4	984	76.9	11.0	186	53
Grand Portage	21	91	-	30	21	10	47.6	302	73.5	9.9	82	18
Grand Traverse Band of Ottawa and Chippewa Indians	137	639	15.2	158	233	16	6.9	1 559	78.0	9.7	311	42
Keweenaw Bay Indian Community of the L'Anse and Ontonagon Bands	52	279	3.9	95	79	3	3.8	791	85.6	13.8	143	23
Lac Court Oreilles Band of Lake Superior Chippewa	168	853	12.8	181	221	46	20.8	2 006	78.7	8.7	352	70
Lac du Flambeau	74	479	2.3	46	148	17	11.5	806	80.0	7.1	152	20
Lac Vieux Desert Band of Lake Superior Chippewa	12	55	-	10	8	-	-	115	62.6	6.1	21	-
Lake Superior	9	72	-	34	44	8	18.2	220	72.7	13.6	18	-
Leech Lake	198	1 194	2.7	222	300	47	15.7	2 355	76.9	8.5	459	95
Little Shell Chippewa	16	192	1.6	107	40	2	5.0	737	76.7	11.1	148	68
Mille Lacs	143	550	9.3	67	205	40	19.5	1 235	74.2	5.3	98	29

Table 7. **Education and Veteran Status for Selected American Indian and Alaska Native Tribes (One Tribe Reported): 2000**—Con.

[Data based on a sample (except Tables 79 and 80). For information on confidentiality protection, coverage, sampling error, and nonsampling error, see Appendix G. Tribes are shown if respondents reported only one tribe or as American Indian or Alaska Native only and met the specified threshold. For more information, see "How to Use This Census Report"]

United States	Population 3 years and over enrolled in school				Population 16 to 19 years			Population 25 years and over			Civilian veterans 18 years and over	
		Elementary or high school				Not enrolled in school and not high school graduate						
	Pre-primary school	Number	Percent in private school	College or graduate school	Total	Number	Percent	Number	Percent high school graduate or higher	Percent with Bachelor's degree or higher	Total	65 years and over
American Indian and Alaska Native—Con.												
American Indian—Con.												
Chippewa—Con.												
Minnesota Chippewa	58	508	3.9	167	145	24	16.6	1 300	87.5	16.6	207	34
Red Cliff Band of Lake Superior Chippewa	90	502	6.8	113	130	9	6.9	888	81.8	10.7	182	31
Red Lake Band of Chippewa Indians	320	2 127	3.1	323	570	156	27.4	3 468	67.7	3.6	457	93
Saginaw Chippewa	85	502	11.8	145	203	41	20.2	1 302	76.5	6.5	180	23
St. Croix Chippewa	79	317	3.8	74	140	28	20.0	581	68.0	8.3	62	6
Sault Ste. Marie Chippewa	419	2 318	6.9	527	701	68	9.7	5 359	85.1	14.8	832	177
Sokoagon Chippewa	24	142	1.4	28	25	-	-	240	73.8	11.7	54	5
Turtle Mountain Band	668	3 427	4.6	1 014	979	191	19.5	7 217	75.9	13.0	1 033	155
White Earth	247	1 417	2.3	306	470	56	11.9	3 752	78.6	7.5	632	139
Chitimacha Tribe of Louisiana	17	210	31.0	101	106	-	-	522	71.5	11.9	75	10
Choctaw	3 416	19 989	8.3	5 198	6 314	652	10.3	50 662	79.6	16.4	8 138	1 939
Choctaw	2 333	14 511	4.0	4 085	4 676	437	9.3	38 649	80.3	16.1	6 298	1 389
Mississippi Band of Choctaw	511	2 327	41.9	329	621	90	14.5	3 472	63.8	6.8	327	49
Mowa Band of Choctaw	72	364	2.7	90	140	43	30.7	843	52.8	7.4	73	3
Oklahoma Choctaw	491	2 777	3.7	687	870	82	9.4	7 570	87.1	23.6	1 410	490
Choctaw-Apache Community of Ebarb	8	117	11.1	13	25	5	20.0	298	68.8	9.4	31	8
Chumash	107	853	11.6	236	272	-	-	2 375	73.3	7.8	357	71
Chumash	95	811	11.6	229	265	-	-	2 286	73.5	8.1	347	71
Coeur D'Alene	94	417	10.1	73	128	30	23.4	733	77.1	10.0	100	29
Coharie	26	355	4.5	124	104	-	-	940	77.7	14.1	115	22
Colorado River Indian	77	439	0.9	104	151	31	20.5	876	72.8	8.9	64	12
Colville	360	2 168	2.9	467	741	96	13.0	4 440	80.7	14.8	685	159
Comanche	264	2 080	3.2	840	786	104	13.2	6 660	82.6	18.5	1 212	228
Comanche	256	2 062	3.2	840	784	104	13.3	6 589	82.6	18.4	1 208	226
Confederated Tribes of the Siletz Reservation	88	502	3.8	168	143	12	8.4	887	82.4	14.9	135	35
Coos	29	41	9.8	20	39	-	-	114	93.0	7.9	19	-
Coquille	4	104	8.7	23	14	-	-	194	89.7	21.6	22	6
Costanoan	39	253	12.3	64	83	5	6.0	901	70.4	13.3	77	5
Coushatta	52	268	3.4	104	110	12	10.9	930	74.2	4.9	96	36
Alabama Coushatta Tribes of Texas	34	221	2.7	53	61	5	8.2	571	76.0	3.3	41	17
Coushatta	18	47	6.4	51	49	7	14.3	359	71.3	7.5	55	19
Cowlitz	26	274	2.9	58	59	-	-	803	80.4	12.6	146	33
Cree	40	402	3.0	152	156	7	4.5	1 714	75.0	18.8	361	27
Creek	1 429	9 024	4.8	2 434	2 839	284	10.0	23 396	81.9	17.1	4 370	893
Eastern Creek	15	229	4.4	112	76	-	-	613	88.7	31.0	158	33
Lower Muscogee Creek Tama Tribal Town	60	202	9.4	85	71	2	2.8	681	82.2	10.7	120	37
Machis Lower Creek Indian	11	42	-	7	23	2	8.7	87	94.3	12.6	22	6
Muscogee Creek Nation	1 277	8 268	4.6	2 144	2 589	275	10.6	21 083	81.7	17.0	3 920	795
Poarch Creek	51	189	11.1	47	59	-	-	653	77.8	14.9	107	18
Crow	462	2 460	7.4	536	776	104	13.4	4 385	79.4	11.9	535	83
Cupeno	17	174	4.0	3	27	11	40.7	235	72.8	3.0	12	2
Cupeno	13	53	-	2	16	-	-	124	73.4	3.2	7	-
Delaware	181	1 643	5.8	505	573	40	7.0	5 538	83.4	18.1	1 101	224
Delaware	126	1 084	7.9	358	395	31	7.8	3 539	88.2	21.0	724	142
Lenni-Lanape	35	260	-	80	72	-	-	1 050	81.3	14.5	235	35
Ramapough Mountain	16	165	2.4	46	69	9	13.0	534	58.4	3.4	88	10
Diegueno	125	855	2.8	190	213	21	9.9	1 503	67.0	4.2	126	37
Barona Group of Capitan Grande Band	20	64	6.3	9	4	-	-	120	69.2	-	15	2
Diegueno	30	263	4.6	80	80	11	13.8	563	69.8	5.5	51	5
Mesa Grande Band of Diegueno Mission Indians	28	139	-	3	22	1	4.5	126	65.1	2.4	10	8
San Pasqual Band of Diegueno Mission Indians	-	148	-	44	48	-	-	257	72.0	3.9	19	13
Santa Ysabel Band of Diegueno Mission Indians	16	49	-	23	-	-	(X)	155	64.5	1.9	21	6
Viejas (Baron Long) Group of Capitan Grande Band	3	63	-	15	2	-	-	86	60.5	9.3	3	-
Eastern Tribes	159	1 079	5.1	231	341	26	7.6	3 229	71.6	11.8	364	35
Meherrin Indian Tribe	16	120	5.0	38	29	-	-	311	77.2	31.2	27	12
Southeastern Indians	54	309	6.8	24	54	6	11.1	1 135	68.2	9.3	160	4
Tunica Biloxi	31	145	11.7	17	83	3	3.6	222	78.4	8.6	10	2
Waccamaw Siouan	48	371	2.2	88	134	7	5.2	958	73.5	10.0	71	10
Gabrieleno	18	273	19.4	87	67	-	-	542	69.6	14.6	114	36
Grand Ronde	150	560	2.5	150	216	53	24.5	1 092	74.5	7.6	221	28
Gros Ventres	118	746	5.6	149	203	37	18.2	1 469	82.4	19.3	285	49
Gros Ventres	52	359	2.2	102	111	23	20.7	841	84.3	25.2	184	27
Fort Belknap Gros Ventres	66	387	8.8	47	92	14	15.2	628	79.8	11.3	101	22
Haliwa-Saponi	108	779	5.9	181	284	26	9.2	2 243	65.4	9.0	297	91
Hidatsa	30	130	2.3	49	66	13	19.7	250	78.0	11.6	58	12
Hoopa	133	674	-	220	221	18	8.1	1 385	75.7	13.1	206	64
Hoopa Valley Tribe	133	674	-	220	221	18	8.1	1 385	75.7	13.1	206	64
United Houma Nation	292	1 853	5.9	250	629	118	18.8	3 438	51.5	5.3	257	31
Iowa	56	279	7.5	104	98	2	2.0	786	82.7	18.8	140	32
Iowa	17	219	9.6	53	70	2	2.9	506	79.8	13.8	113	21
Iowa of Kansas and Nebraska	31	25	-	48	13	-	-	223	90.6	30.9	22	6
Indians of Person County	2	38	28.9	13	9	-	-	364	92.9	11.3	83	33
Iroquois	1 535	9 293	8.4	3 118	2 967	424	14.3	29 777	79.6	16.3	5 042	981
Cayuga Nation	24	234	12.0	70	54	2	3.7	663	86.1	8.7	106	25
Iroquois	71	524	11.3	252	172	18	10.5	2 185	82.5	20.4	593	133
Mohawk	293	2 764	6.2	919	797	83	10.4	9 487	77.3	14.8	1 558	317
Oneida Nation of New York	527	2 266	14.0	814	889	141	15.9	6 845	79.5	13.7	931	160
Onondaga	107	563	4.4	179	116	19	16.4	1 358	84.2	31.5	181	40
Seneca	265	1 427	7.2	486	527	92	17.5	4 868	80.6	17.2	940	163
Seneca Nation	18	194	11.3	37	36	7	19.4	584	86.0	18.8	113	16
Seneca-Cayuga	72	348	-	70	102	12	11.8	726	89.3	18.2	148	23
Tonawanda Band of Seneca	22	75	-	32	52	8	15.4	231	85.7	6.5	36	13
Tuscarora	52	517	1.7	181	111	30	27.0	1 515	67.1	13.5	199	34
Wyandotte	73	352	13.1	72	111	12	10.8	1 075	90.2	22.0	194	46

Table 7. **Education and Veteran Status for Selected American Indian and Alaska Native Tribes (One Tribe Reported): 2000**—Con.

[Data based on a sample (except Tables 79 and 80). For information on confidentiality protection, coverage, sampling error, and nonsampling error, see Appendix G. Tribes are shown if respondents reported only one tribe or as American Indian or Alaska Native only and met the specified threshold. For more information, see "How to Use This Census Report"]

United States	Population 3 years and over enrolled in school				Population 16 to 19 years			Population 25 years and over			Civilian veterans 18 years and over	
		Elementary or high school				Not enrolled in school and not high school graduate						
	Pre-primary school	Number	Percent in private school	College or graduate school	Total	Number	Percent	Number	Percent high school graduate or higher	Percent with Bachelor's degree or higher	Total	65 years and over
American Indian and Alaska Native—Con.												
American Indian—Con.												
Juaneno (Acjachemem)	110	406	4.4	165	168	22	13.1	1 412	82.2	9.6	201	51
Kalispel Indian Community	11	56	1.8	20	29	14	48.3	103	66.0	-	15	10
Karuk Tribe of California	78	524	1.3	167	148	23	15.5	1 753	79.9	11.6	272	92
Kaw	55	249	-	78	58	2	3.4	608	83.1	14.0	131	22
Kickapoo	171	868	9.8	188	287	74	25.8	1 774	68.7	13.0	227	67
Kickapoo	171	756	5.4	188	233	67	28.8	1 690	68.1	13.0	201	65
Kiowa	358	1 933	7.3	479	654	118	18.0	4 619	81.1	14.6	530	82
Kiowa	317	1 827	4.7	438	629	118	18.8	4 365	80.3	13.6	519	80
Oklahoma Kiowa	41	106	52.8	41	25	-	-	253	95.3	32.0	11	2
Klamath	61	776	0.3	163	223	43	19.3	1 389	83.8	10.3	117	16
Kootenai	27	193	18.1	34	53	16	30.2	345	69.6	11.0	49	13
Long Island	16	125	3.2	53	23	9	39.1	401	85.8	17.2	79	3
Poospatuck	14	74	5.4	6	3	-	-	161	79.5	13.0	23	3
Luiseno	165	1 283	4.1	259	338	45	13.3	2 196	74.2	9.5	212	68
La Jolla Band of Luiseno Mission Indians	11	104	5.8	19	49	-	-	164	65.2	4.9	5	-
Luiseno	76	583	2.9	136	138	5	3.6	948	70.6	5.1	78	46
Pala Band of Luiseno Mission Indians	2	185	1.1	20	38	4	10.5	316	72.5	6.3	60	6
Pechanga Band of Luiseno Mission Indians	23	134	7.5	22	41	19	46.3	235	89.4	23.4	27	4
Soboba	45	179	8.9	36	54	15	27.8	249	80.3	14.1	17	2
Rincon Band of Luiseno Mission Indians	-	18	-	15	2	-	-	129	73.6	10.1	6	2
Lumbee	1 482	10 754	4.6	2 460	3 523	569	16.2	31 353	64.7	12.5	3 411	508
Lummi	155	844	4.4	241	232	16	6.9	1 624	76.3	9.5	180	51
Maidu	74	535	7.3	168	104	9	8.7	1 200	74.3	8.7	182	37
Maidu	60	404	4.2	149	87	9	10.3	1 011	73.2	8.2	157	33
Makah	71	436	3.0	55	110	15	13.6	817	78.9	8.2	107	23
Maliseet	22	262	0.8	63	53	-	-	486	86.6	18.9	103	9
Maliseet	22	235	0.9	52	46	-	-	448	88.6	18.1	90	9
Mandan	6	121	1.7	36	45	2	4.4	283	83.0	19.1	68	14
Mattaponi	15	80	-	46	3	-	-	347	76.1	17.3	58	2
Mattaponi Indian Tribe	15	73	-	46	3	-	-	264	71.6	18.9	43	2
Menominee	374	2 564	3.7	438	630	56	8.9	4 481	79.4	9.0	683	112
Miami	151	689	4.8	326	231	26	11.3	2 300	85.1	19.9	520	157
Indiana Miami	48	93	4.3	68	61	13	21.3	397	83.9	19.6	55	22
Miami	59	459	4.6	180	112	5	4.5	1 590	84.0	16.1	407	95
Oklahoma Miami	40	130	6.2	52	42	8	19.0	281	94.0	40.6	49	34
Micmac	44	536	5.6	182	193	18	9.3	1 847	76.0	9.0	275	26
Micmac	36	513	5.8	179	182	18	9.9	1 806	76.4	9.0	270	26
Mission Indians	36	120	7.5	103	41	5	12.2	741	76.5	12.6	135	38
Mission Indians	36	99	9.1	81	41	5	12.2	576	80.9	13.4	108	26
Me-Wuk	68	623	5.5	107	173	22	12.7	1 723	70.3	6.2	214	33
Me-Wuk	66	623	5.5	107	173	22	12.7	1 701	70.0	6.1	214	33
Modoc	16	88	-	32	43	8	18.6	395	74.4	8.9	78	5
Modoc	16	88	-	32	43	8	18.6	378	73.3	7.7	78	5
Mohegan	65	233	18.9	82	75	7	9.3	630	80.5	14.3	145	54
Monacan Indian Nation	8	238	11.8	16	80	8	10.0	525	73.9	10.1	105	14
Mono	55	442	5.7	29	142	22	15.5	1 032	63.9	7.7	143	33
Mono	55	400	1.3	26	124	21	16.9	975	63.4	6.1	127	27
Nanticoke	11	137	-	52	38	-	-	690	67.4	19.0	137	51
Nanticoke Lenni-Lenape	16	146	-	25	87	-	-	486	68.9	11.1	37	10
Narragansett	117	507	10.8	108	161	13	8.1	1 322	72.8	15.9	226	25
Navajo	12 028	78 022	4.2	16 512	22 048	3 040	13.8	135 908	62.7	6.9	12 770	2 135
Nez Perce	119	896	1.7	289	288	27	9.4	2 432	81.3	13.2	427	120
Nipmuc	8	130	-	48	55	-	-	257	76.3	16.3	64	15
Nipmuc	8	130	-	48	55	-	-	247	78.9	17.0	63	15
Nomlaki	30	111	2.7	29	11	3	27.3	265	54.3	3.8	27	7
Nomlaki	24	110	2.7	29	11	3	27.3	230	54.8	4.3	27	7
Northwest Tribes	10	88	-	49	29	6	20.7	293	70.6	12.6	36	10
Omaha	177	1 359	0.7	172	423	151	35.7	2 053	76.4	8.3	225	49
Oneida Tribe of Wisconsin	48	170	7.1	150	74	24	32.4	660	93.8	17.1	115	36
Osage	209	1 607	3.6	608	516	37	7.2	4 554	91.8	27.1	758	148
Otoe-Missouria	56	261	-	74	100	5	5.0	931	82.5	16.3	121	22
Ottawa	145	1 232	4.8	439	446	73	16.4	4 233	80.7	10.4	736	168
Grand River Band of Ottawa Indians	2	40	-	7	14	-	-	218	90.8	9.2	50	18
Little River Band of Ottawa Indians of Michigan	9	157	9.6	79	43	4	9.3	587	88.2	11.9	106	5
Little Traverse Bay Bands of Ottawa Indians of Michigan	19	234	3.0	101	104	8	7.7	939	88.1	16.8	166	44
Ottawa	103	736	5.0	238	265	61	23.0	2 355	74.6	7.8	399	99
Paiute	433	2 332	3.2	501	755	114	15.1	5 412	77.2	7.2	754	158
Burns Paiute Tribe	5	50	-	11	30	-	-	57	52.6	-	6	-
Paiute	249	1 353	1.9	319	450	63	14.0	3 329	75.6	7.4	483	94
Pyramid Lake	61	354	3.7	35	112	10	8.9	681	81.2	6.3	63	18
Walker River	62	209	11.0	30	46	10	21.7	428	75.2	8.2	47	18
Yerington Paiute	30	118	-	37	19	3	15.8	235	82.1	3.8	38	12
Paiute-Shoshone	134	892	2.4	142	369	52	14.1	1 681	75.3	8.6	223	72
Fallon	18	111	2.7	24	51	8	15.7	292	75.7	9.9	43	17
Fort McDermitt Paiute and Shoshone Tribes	6	121	-	-	45	-	-	213	51.2	1.9	13	4
Shoshone Paiute	82	545	3.3	90	239	44	18.4	969	79.9	8.8	138	51
Pamunkey Indian Tribe	1	29	13.8	33	5	-	-	267	79.0	31.1	74	37
Passamaquoddy	124	574	1.2	276	212	50	23.6	1 596	80.4	13.0	285	44
Passamaquoddy	124	574	1.2	276	212	50	23.6	1 594	80.4	13.0	285	44
Pawnee	72	502	2.2	175	141	19	13.5	1 668	84.0	15.6	284	61
Pawnee	70	483	0.8	173	134	19	14.2	1 664	84.0	15.6	284	61
Penobscot	69	343	7.3	166	96	-	-	1 416	86.5	18.9	366	93
Peoria	62	304	2.6	61	87	5	5.7	563	92.9	21.7	54	9
Oklahoma Peoria	15	72	11.1	6	19	-	-	173	91.3	23.1	24	2
Peoria	47	232	-	55	68	5	7.4	390	93.6	21.0	30	7
Pequot	51	426	12.4	95	137	12	8.8	603	72.5	16.9	84	15
Mashantucket Pequot	27	184	20.7	73	71	-	-	205	78.0	14.1	28	3
Pequot	24	242	6.2	17	66	12	18.2	377	69.8	19.4	56	12

Table 7. **Education and Veteran Status for Selected American Indian and Alaska Native Tribes (One Tribe Reported): 2000**—Con.

[Data based on a sample (except Tables 79 and 80). For information on confidentiality protection, coverage, sampling error, and nonsampling error, see Appendix G. Tribes are shown if respondents reported only one tribe or as American Indian or Alaska Native only and met the specified threshold. For more information, see "How to Use This Census Report"]

United States	Population 3 years and over enrolled in school				Population 16 to 19 years			Population 25 years and over			Civilian veterans 18 years and over	
		Elementary or high school				Not enrolled in school and not high school graduate						
	Pre-primary school	Number	Percent in private school	College or graduate school	Total	Number	Percent	Number	Percent high school graduate or higher	Percent with Bachelor's degree or higher	Total	65 years and over
American Indian and Alaska Native—Con.												
American Indian—Con.												
Pima	419	2 307	5.7	447	794	310	39.0	4 319	65.7	7.2	421	74
Gila River Indian Community	80	453	11.0	83	233	142	60.9	747	62.4	8.3	69	15
Pima	152	981	4.5	274	365	126	34.5	2 541	69.0	9.4	262	24
Salt River Pima-Maricopa	187	866	4.3	85	196	42	21.4	1 007	60.2	1.1	74	19
Piscataway	18	182	16.5	73	70	18	25.7	614	79.6	11.1	128	12
Pit River	63	441	4.8	85	113	26	23.0	820	71.7	13.9	113	2
Pit River Tribe of California	59	441	4.8	66	113	26	23.0	792	70.7	14.4	94	2
Pomo	232	1 356	2.3	256	435	44	10.1	2 556	67.2	5.2	339	95
Pomo	151	894	2.7	153	308	29	9.4	1 818	64.5	4.5	236	76
Ponca	133	819	5.5	131	249	59	23.7	1 490	73.6	4.8	247	46
Ponca	130	761	5.0	112	233	54	23.2	1 298	71.7	5.4	219	46
Potawatomi	824	3 703	9.6	965	1 104	116	10.5	9 244	83.5	17.6	1 554	311
Citizen Potawatomi Nation	95	439	9.1	103	119	5	4.2	1 295	86.4	27.8	206	60
Forest County Potawatomi Community	25	28	-	-	2	-	-	74	79.7	5.4	5	2
Pokagon Band of Potawatomi Indians	57	270	22.2	58	78	25	32.1	390	84.6	7.4	6	-
Potawatomi	562	2 662	9.4	711	812	79	9.7	6 521	82.4	16.9	1 136	207
Prairie Band of Potawatomi Indians	74	243	1.2	75	79	7	8.9	826	87.0	14.0	175	40
Powhatan	21	76	11.8	50	38	-	-	409	87.0	10.8	157	39
Pueblo	2 685	13 642	7.2	3 523	3 979	547	13.7	33 045	76.3	9.6	4 180	928
Acoma	144	1 033	6.9	183	291	49	16.8	2 307	78.5	7.3	322	60
Cochiti	43	186	14.0	89	65	-	-	532	85.5	10.2	97	45
Hopi	459	2 238	10.0	602	635	60	9.4	5 807	75.7	11.3	677	102
Isleta	167	715	9.4	235	221	20	9.0	2 231	78.7	10.4	296	87
Jemez	147	649	1.7	147	188	39	20.7	1 391	76.9	9.1	140	18
Laguna	381	1 345	5.7	534	349	45	12.9	3 521	83.8	12.5	570	140
Nambe	29	143	7.0	35	42	-	-	262	79.8	9.5	26	4
Picuris	16	72	11.1	18	11	-	-	198	90.9	15.2	26	4
Pojoaque	17	51	33.3	23	7	-	-	78	78.2	7.7	8	-
Pueblo	30	398	1.8	240	188	21	11.2	1 491	83.4	17.5	236	41
San Felipe	150	672	2.8	56	185	58	31.4	1 426	65.6	4.3	58	13
San Ildefonso	9	139	9.4	15	27	-	-	309	91.6	13.9	33	10
San Juan Pueblo	83	339	9.7	90	93	15	16.1	813	79.2	8.2	167	36
Sandia	16	77	54.5	25	28	11	39.3	206	92.2	19.9	24	10
Santa Ana	21	189	3.2	26	66	13	19.7	352	84.7	7.7	56	17
Santa Clara	46	221	9.5	71	56	2	3.6	652	83.7	13.8	97	37
Santo Domingo	264	1 105	5.2	109	303	76	25.1	2 138	68.0	6.1	224	66
Taos	61	349	15.5	141	153	8	5.2	1 198	83.1	12.6	208	87
Tesuque	23	145	7.6	13	26	11	42.3	279	81.7	10.8	41	4
Tewa	21	206	3.4	79	49	13	26.5	606	74.8	14.0	115	10
Ysleta Del Sur Pueblo of Texas	47	509	3.5	84	71	-	-	1 017	73.4	10.4	123	3
Zia	61	174	8.0	40	42	7	16.7	502	72.9	6.0	76	15
Zuni	416	2 351	6.4	622	769	73	9.5	4 913	67.8	5.1	445	85
Puget Sound Salish	525	3 039	4.2	551	828	169	20.4	5 471	73.4	9.8	658	136
Muckleshoot	94	499	0.8	66	119	47	39.5	576	57.5	10.9	39	13
Nisqually	16	108	10.2	21	53	13	24.5	217	76.5	6.5	16	-
Nooksack	51	138	-	64	24	1	4.2	439	78.8	9.8	78	8
Puyallup	68	517	9.9	109	121	33	27.3	698	74.6	16.5	59	8
Skokomish	39	193	7.3	19	49	10	20.4	325	69.2	11.4	29	3
Snohomish	-	84	-	47	9	-	-	318	84.9	17.6	92	14
Squaxin Island	16	158	-	21	48	-	-	286	77.3	2.4	55	20
Suquamish	36	167	-	19	47	12	25.5	294	84.7	11.9	53	17
Swinomish	52	126	3.2	17	54	16	29.6	315	71.1	4.1	22	5
Tulalip	104	696	3.3	78	236	35	14.8	1 101	68.5	8.6	108	34
Upper Skagit	7	124	8.9	30	26	2	7.7	185	63.8	9.7	29	3
Quapaw	37	144	-	40	42	2	4.8	529	84.5	19.1	58	12
Quinault	72	536	0.7	166	137	19	13.9	1 271	73.0	10.1	186	33
Rocky Boy's Chippewa Cree	259	1 452	3.0	411	452	66	14.6	2 689	74.7	9.6	437	68
Round Valley	11	50	-	8	12	-	-	156	84.0	9.6	21	7
Sac and Fox	227	932	9.5	258	277	29	10.5	2 499	82.7	13.1	509	119
Sac and Fox	82	462	4.1	98	146	12	8.2	1 296	83.6	12.7	308	87
Sac and Fox Nation, Oklahoma	37	171	1.8	54	45	-	-	319	81.2	17.9	41	8
Sac and Fox Tribe of the Mississippi in Iowa	108	296	22.6	94	81	12	14.8	820	80.5	11.6	142	24
Salinan	20	32	-	28	16	-	-	304	69.1	5.9	93	54
Salish	57	903	4.4	182	266	32	12.0	2 129	77.3	10.8	335	39
Salish and Kootenai	139	827	2.7	147	331	66	19.9	1 705	80.8	15.8	257	45
Salish and Kootenai	139	827	2.7	147	331	66	19.9	1 705	80.8	15.8	257	45
Seminole	691	2 881	8.0	762	838	121	14.4	6 891	75.5	13.3	1 219	259
Florida Seminole	55	181	35.4	63	54	-	-	391	69.6	4.6	45	8
Oklahoma Seminole	23	120	-	43	37	3	8.1	258	91.1	27.1	44	8
Seminole	613	2 580	6.5	656	747	118	15.8	6 224	75.2	13.2	1 124	243
Serrano	13	140	13.6	18	19	-	-	181	64.6	4.4	29	3
Serrano	13	119	6.7	18	19	-	-	150	61.3	-	27	3
Shasta	9	101	-	16	48	-	-	339	81.4	17.1	62	8
Shasta	9	82	-	16	37	-	-	332	81.3	17.5	61	8
Shawnee	185	1 027	3.8	386	358	34	9.5	3 809	82.5	16.7	854	74
Absentee Shawnee Tribe of Indians of Oklahoma	88	353	0.8	92	129	14	10.9	941	77.0	14.9	150	25
Eastern Shawnee	46	211	3.3	52	63	8	12.7	609	81.8	20.7	113	-
Shawnee	51	463	6.3	242	166	12	7.2	2 252	85.1	16.3	588	49
Shinnecock	34	371	1.3	123	133	-	-	933	76.7	33.0	87	15
Shoshone	306	1 828	6.7	340	617	109	17.7	4 846	75.1	10.3	712	157
Death Valley Timbi-Sha Shoshone	9	34	5.9	4	7	-	-	113	75.2	3.5	29	5
Goshute	10	58	-	6	14	-	-	133	63.9	8.3	8	-
Wind River (Eastern Shoshone)	3	49	-	7	12	3	25.0	97	87.6	15.5	6	-
Shoshone	259	1 512	6.1	298	535	99	18.5	4 144	74.9	10.9	644	141
Shoshone-Bannock Tribes of the Fort Hall Reservation	216	1 294	3.5	210	311	63	20.3	2 474	72.2	6.9	206	59
Sioux	5 694	30 102	5.1	5 848	9 076	1 761	19.4	55 952	76.2	10.8	9 817	1 512
Blackfoot Sioux	12	80	11.3	49	53	-	-	311	74.3	1.9	46	12

Table 7. **Education and Veteran Status for Selected American Indian and Alaska Native Tribes (One Tribe Reported): 2000**—Con.

[Data based on a sample (except Tables 79 and 80). For information on confidentiality protection, coverage, sampling error, and nonsampling error, see Appendix G. Tribes are shown if respondents reported only one tribe or as American Indian or Alaska Native only and met the specified threshold. For more information, see "How to Use This Census Report"]

United States	Population 3 years and over enrolled in school				Population 16 to 19 years			Population 25 years and over			Civilian veterans 18 years and over	
		Elementary or high school				Not enrolled in school and not high school graduate						
	Pre-primary school	Number	Percent in private school	College or graduate school	Total	Number	Percent	Number	Percent high school graduate or higher	Percent with Bachelor's degree or higher	Total	65 years and over
American Indian and Alaska Native—Con.												
American Indian—Con.												
Sioux—Con.												
Cheyenne River Sioux	477	2 564	5.7	539	801	146	18.2	4 536	77.1	10.0	800	131
Crow Creek Sioux	175	752	10.4	52	228	50	21.9	1 208	73.0	7.4	167	19
Dakota Sioux	68	489	2.5	63	190	22	11.6	863	73.9	11.6	125	10
Flandreau Santee Sioux	8	116	3.4	17	38	9	23.7	195	86.7	14.9	38	9
Fort Peck Sioux	108	824	2.1	129	166	48	28.9	1 088	78.1	8.5	125	10
Lower Brule Sioux	118	392	2.6	63	112	18	16.1	602	77.9	10.1	100	10
Lower Sioux Indian Community of Minnesota Mdewakanton Sioux	31	110	2.7	23	31	17	54.8	269	79.6	3.7	85	3
Mdewakanton Sioux	23	105	25.7	11	34	-	-	208	81.7	9.6	65	22
Oglala Sioux	1 247	6 438	4.2	1 052	1 864	429	23.0	10 604	73.4	11.7	1 531	214
Pine Ridge Sioux	41	164	3.7	38	17	-	-	474	74.7	7.4	65	13
Rosebud Sioux	762	3 975	2.5	757	1 237	245	19.8	6 571	72.3	10.1	1 090	218
Santee Sioux of Nebraska	82	522	4.6	80	113	10	8.8	1 321	79.1	16.5	212	26
Sioux	897	5 476	9.0	1 368	1 830	268	14.6	12 604	75.5	10.1	2 341	376
Sisseton Sioux	40	124	1.6	24	59	12	20.3	286	76.9	9.8	55	23
Sisseton-Wahpeton	311	1 549	2.5	242	468	89	19.0	2 801	78.7	9.2	579	86
Spirit Lake Sioux (formerly Devils Lake Sioux)	161	890	0.7	96	231	40	17.3	992	73.3	4.0	94	20
Standing Rock Sioux	518	2 728	2.6	480	708	162	22.9	4 233	78.0	9.5	847	93
Teton Sioux	230	1 158	8.1	474	438	62	14.2	3 503	86.7	19.0	898	103
Yankton Sioux	309	1 408	6.2	194	386	130	33.7	2 521	77.9	9.8	453	84
S'Klallam	122	570	5.3	84	100	11	11.0	1 084	72.7	14.6	143	27
Jamestown S'Klallam	9	95	-	33	14	2	14.3	229	90.4	35.4	16	3
Klallam	37	174	5.7	22	43	7	16.3	432	64.1	7.6	68	21
Lower Elwha Tribal Community	16	106	18.9	9	17	-	-	138	64.5	3.6	19	-
Port Gamble Klallam	55	157	-	20	17	2	11.8	231	74.9	6.5	32	3
Spokane	130	636	2.5	71	181	19	10.5	1 218	75.1	8.9	178	40
Stockbridge-Munsee Community of Mohican Indians of Wisconsin	134	432	3.5	166	128	4	3.1	1 361	80.7	14.7	312	87
Te-Moak Tribes of Western Shoshone Indians of Nevada	85	227	7.5	37	58	4	6.9	508	91.1	14.0	49	13
Te-Moak Tribes of Western Shoshone Indians	85	227	7.5	37	58	4	6.9	498	91.2	14.3	44	13
Three Affiliated Tribes of North Dakota (Fort Bethold)	188	1 087	0.3	270	313	54	17.3	1 709	82.2	11.9	287	52
Tohono O'Odham	659	4 936	4.5	654	1 538	309	20.1	8 772	64.5	5.1	692	118
Ak-Chin	34	167	3.0	16	34	-	-	222	51.8	2.3	16	-
Tohono O'Odham	625	4 763	4.6	629	1 501	309	20.6	8 536	64.8	5.2	667	118
Tolowa	37	54	-	49	25	-	-	312	68.6	17.3	42	5
Tolowa	37	43	-	44	22	-	-	270	66.3	14.1	39	3
Tonkawa	20	107	-	19	39	12	30.8	116	72.4	15.5	23	8
Umatilla	95	358	9.2	88	92	16	17.4	897	79.6	9.3	128	36
Umpqua	61	194	11.9	38	77	15	19.5	339	85.8	7.4	17	2
Cow Creek Umpqua	55	147	9.5	26	41	2	4.9	278	83.5	9.0	8	2
Ute	343	1 806	2.3	442	539	98	18.2	4 129	74.2	8.5	542	55
Southern Ute	58	249	6.8	117	52	7	13.5	602	80.2	8.8	95	15
Uintah Ute	28	250	1.6	52	91	16	17.6	384	65.9	5.2	41	8
Ute	143	856	2.5	211	279	56	20.1	2 353	79.2	11.3	370	29
Ute Mountain	114	451	-	62	117	19	16.2	790	58.5	1.9	36	3
Wailaki	11	215	6.5	69	73	18	24.7	622	71.7	2.4	104	40
Wampanoag	67	559	9.7	157	210	-	-	1 537	78.3	15.3	237	71
Gay Head (Aquinnah) Wampanoag	7	140	15.7	14	57	-	-	221	84.2	18.6	18	3
Wampanoag	60	312	1.6	122	129	-	-	1 158	77.5	13.0	206	62
Warm Springs	183	1 135	1.8	153	295	59	20.0	1 322	73.4	4.3	124	24
Wascopum	8	33	-	11	9	3	33.3	148	74.3	6.8	25	14
Washoe	26	327	-	60	87	3	3.4	830	72.0	7.5	99	33
Washoe	26	327	-	60	87	3	3.4	806	71.2	6.6	96	33
Wichita	54	550	2.5	40	151	11	7.3	541	81.7	18.5	116	18
Wichita	54	550	2.5	40	151	11	7.3	541	81.7	18.5	116	18
Winnebago	346	1 876	8.5	398	502	110	21.9	4 128	83.1	12.3	594	78
Ho-Chunk Nation of Wisconsin	183	1 001	7.0	181	262	58	22.1	2 097	84.6	12.5	387	26
Nebraska Winnebago	2	102	4.9	50	44	-	-	204	90.2	20.6	11	-
Winnebago	161	762	11.2	167	196	52	26.5	1 801	80.3	11.3	184	52
Wintun	79	545	4.2	108	156	33	21.2	1 282	79.2	8.1	178	18
Wintun	79	545	4.2	100	156	33	21.2	1 257	78.8	8.1	178	18
Wiyot	12	94	-	21	27	-	-	302	78.1	10.9	34	1
Wiyot	12	78	-	14	27	-	-	255	79.2	12.9	8	1
Yakama	325	2 323	2.2	383	673	93	13.8	4 142	73.0	10.8	504	108
Yaqui	584	3 839	3.3	910	1 150	210	18.3	8 068	58.6	7.1	1 041	150
Pascua Yaqui	170	1 025	3.5	261	338	69	20.4	1 820	56.2	7.9	208	48
Yaqui	414	2 814	3.3	649	807	136	16.9	6 224	59.1	6.9	833	102
Yavapai Apache	46	250	3.6	113	38	2	5.3	391	62.7	13.6	20	-
Yokuts	121	789	2.0	163	204	78	38.2	1 657	69.2	7.7	228	98
Picayune Rancheria of Chukchansi Indians	35	170	-	47	40	26	65.0	530	74.3	11.5	77	33
Tachi	16	102	-	28	40	21	52.5	141	84.4	6.4	20	7
Tule River	26	193	5.2	22	50	17	34.0	286	68.9	3.1	21	6
Yokuts	44	312	1.9	54	68	14	20.6	606	59.6	8.1	110	52
Yuman	322	2 188	4.2	376	690	112	16.2	3 938	66.1	4.6	428	86
Cocopah Tribe of Arizona	12	234	9.8	62	50	11	22.0	466	54.7	2.8	32	18
Fort Mojave Indian Tribe of Arizona	52	424	3.8	71	135	5	3.7	734	64.9	5.3	89	22
Havasupai	46	151	-	22	40	7	17.5	352	55.7	4.3	12	-
Hualapai	75	430	2.3	54	125	34	27.2	692	64.3	4.5	75	25
Maricopa	24	76	-	8	38	6	15.8	136	48.5	5.1	6	-
Quechan	49	634	4.1	116	212	22	10.4	1 079	77.7	5.1	166	14
Yavapai-Prescott Tribe of the Yavapai Reservation	61	227	7.0	43	90	27	30.0	462	68.4	4.3	45	7
Yurok	187	1 023	1.3	280	319	29	9.1	2 221	73.6	9.9	318	73
Yurok	187	1 023	1.3	280	319	29	9.1	2 221	73.6	9.9	318	73
Alaska Native	**4 331**	**26 330**	**2.4**	**4 000**	**7 393**	**1 035**	**14.0**	**51 943**	**74.7**	**7.4**	**6 692**	**1 187**
Alaskan Athabascan	567	4 039	2.0	514	1 101	150	13.6	8 052	75.4	7.2	903	126

Table 7. **Education and Veteran Status for Selected American Indian and Alaska Native Tribes (One Tribe Reported): 2000**—Con.

[Data based on a sample (except Tables 79 and 80). For information on confidentiality protection, coverage, sampling error, and nonsampling error, see Appendix G. Tribes are shown if respondents reported only one tribe or as American Indian or Alaska Native only and met the specified threshold. For more information, see "How to Use This Census Report"]

United States	Population 3 years and over enrolled in school				Population 16 to 19 years			Population 25 years and over			Civilian veterans 18 years and over	
		Elementary or high school				Not enrolled in school and not high school graduate						
	Pre-primary school	Number	Percent in private school	College or graduate school	Total	Number	Percent	Number	Percent high school graduate or higher	Percent with Bachelor's degree or higher	Total	65 years and over
American Indian and Alaska Native—Con.												
Alaska Native—Con.												
Alaskan Athabascan—Con.												
Alaskan Athabascan	319	2 189	2.6	298	632	87	13.8	4 585	77.6	8.2	492	85
Allakaket Village	5	44	-	-	14	6	42.9	72	62.5	5.6	2	-
Doyon	18	235	-	44	52	4	7.7	522	71.5	3.4	69	7
Native Village of Fort Yukon	-	55	-	2	4	3	75.0	73	74.0	12.3	-	-
Holy Cross Village	5	89	3.4	4	12	-	-	46	87.0	4.3	4	-
Huslia Village	22	89	-	6	16	2	12.5	116	71.6	1.7	16	5
Kenaitze Indian Tribe	34	128	1.6	13	14	-	-	301	85.4	5.3	35	-
Koyukuk Native Village	-	77	-	6	11	-	-	139	84.2	5.8	14	-
Native Village of Minto	4	70	-	-	40	5	12.5	109	46.8	3.7	17	4
Nondalton Village	9	72	-	-	17	-	-	100	65.0	2.0	-	-
Nulato Village	12	125	-	7	35	-	-	202	80.7	4.0	45	8
Shageluk Native Village	6	66	-	11	4	-	-	71	64.8	4.2	8	-
Native Village of Tanacross	9	22	-	6	8	2	25.0	65	52.3	-	7	-
Village of Venetie	33	111	-	-	26	2	7.7	151	51.0	9.9	17	2
Aleut	209	1 417	4.9	392	521	38	7.3	3 809	78.6	9.4	452	113
Alutiiq Aleut	15	50	-	26	2	-	-	173	87.3	11.6	24	10
Alutiiq	8	9	-	20	2	-	-	89	91.0	9.0	21	9
Bristol Bay Aleut	38	209	4.3	14	81	6	7.4	306	67.6	2.3	32	7
Chugach Aleut	23	118	2.5	9	37	4	10.8	191	87.4	12.0	26	4
Eskimo Tribes	126	1 145	3.6	206	379	101	26.6	3 297	72.1	6.5	480	46
Eskimo	126	1 145	3.6	206	379	101	26.6	3 290	72.0	6.5	473	46
Eyak	9	105	-	11	40	3	7.5	223	81.6	4.5	32	14
Inuit	26	121	1.7	18	69	-	-	321	81.0	16.8	96	-
Inupiat Eskimo	835	4 763	2.5	593	1 267	205	16.2	8 178	72.0	5.6	1 011	213
Native Village of Ambler	7	34	-	2	13	6	46.2	72	56.9	2.8	8	-
Arctic Slope Corporation	44	284	0.7	50	69	16	23.2	337	77.2	16.9	31	3
Native Village of Barrow Inupiat Traditional Government	17	81	6.2	3	10	-	-	98	78.6	5.1	9	-
Bering Straits Inupiat	-	92	21.7	40	10	-	-	400	74.8	5.0	92	24
Native Village of Brevig Mission	19	98	-	17	22	3	13.6	92	73.9	-	10	2
Native Village of Buckland	16	148	-	-	27	-	-	134	70.1	1.5	30	3
Native Village of Elim	-	114	4.4	2	31	2	6.5	168	69.0	2.4	45	13
Inupiaq	146	628	2.5	139	214	40	18.7	1 290	72.6	5.0	94	19
Inupiat	85	619	1.1	115	154	26	16.9	1 285	80.7	10.2	117	8
Native Village of Kiana	26	125	-	4	28	3	10.7	142	78.2	4.2	25	2
King Island Native Community	13	51	-	7	15	-	-	169	55.6	1.8	31	15
Native Village of Kivalina	13	109	-	-	52	15	28.8	131	52.7	3.1	19	5
Native Village of Kotzebue	28	127	-	6	28	10	35.7	137	88.3	14.6	11	-
Native Village of Koyuk	13	83	-	2	10	2	20.0	123	63.4	-	43	6
Kwiguk	18	65	-	-	12	-	-	113	69.0	-	9	2
Nana Inupiat	59	342	1.5	20	93	39	41.9	682	58.1	1.8	48	8
Native Village of Noatak	16	121	-	-	22	4	18.2	180	70.0	3.3	16	3
Nome Eskimo Community	13	207	9.2	38	57	12	21.1	404	85.1	7.7	36	22
Native Village of Point Hope	27	188	-	-	75	6	8.0	244	71.7	3.3	27	5
Native Village of Selawik	9	75	-	-	23	3	13.0	91	50.5	-	32	4
Native Village of Shaktoolik	11	42	-	2	14	-	-	97	78.4	2.1	10	-
Native Village of Shishmaref	22	139	-	20	39	5	12.8	211	71.1	-	44	13
Native Village of Shungnak	24	101	-	14	15	2	13.3	134	77.6	1.5	41	11
Native Village of Teller	9	43	-	23	15	1	6.7	87	65.5	-	2	-
Native Village of Unalakleet	85	226	-	18	57	-	-	422	80.1	11.8	62	12
Village of Wainwright	3	62	-	5	12	-	-	120	54.2	-	17	13
Village of White Mountain	44	171	-	33	53	1	1.9	263	72.6	5.7	36	7
Koniag Aleut	48	397	10.3	59	97	27	27.8	829	82.1	7.8	133	42
Koniag Aleut	2	75	8.0	19	29	8	27.6	356	84.6	8.7	63	25
Village of Old Harbor	16	99	9.1	-	14	-	-	100	86.0	-	8	-
Native Village of Port Lions	6	29	20.7	19	13	-	-	89	76.4	3.4	10	3
Sealaska	7	65	-	17	25	5	20.0	213	82.2	5.6	57	2
Sealaska	7	65	-	17	25	5	20.0	179	83.2	3.4	39	-
Siberian Eskimo	57	348	-	21	113	33	29.2	641	56.0	1.1	44	11
Native Village of Gambell	34	142	-	3	29	6	20.7	278	56.1	0.7	15	5
Native Village of Savoonga	23	192	-	3	72	22	30.6	329	55.9	0.3	29	6
Tlingit-Haida	729	3 706	3.3	807	972	98	10.1	8 530	82.4	10.6	1 253	247
Chilkat Indian Village (Kluckwan)	9	36	19.4	8	17	1	5.9	69	65.2	21.7	15	-
Haida	57	234	2.6	127	54	-	-	864	78.5	12.3	147	60
Hoonah Indian Association	13	69	-	3	28	3	10.7	130	80.0	-	17	-
Hydaburg Cooperative Association	14	64	-	-	21	2	9.5	96	85.4	3.1	14	2
Organized Village of Kake	9	81	-	2	11	-	-	181	87.8	2.8	15	2
Ketchikan Indian Corporation	26	159	-	31	47	6	12.8	273	81.0	3.3	10	-
Klawock Cooperative Association	14	76	-	-	14	6	42.9	135	75.6	4.4	26	9
Organized Village of Saxman	22	92	4.3	22	27	8	29.6	168	78.0	6.0	17	2
Sitka Tribe of Alaska	14	76	-	15	27	-	-	169	74.0	3.6	25	16
Tlingit	420	2 215	4.7	537	608	58	9.5	5 464	83.3	11.9	862	151
Tsimshian	70	548	3.3	117	146	1	0.7	1 287	83.0	9.5	238	69
Metlakatla Indian Community Annette Island Reserve	36	174	3.4	3	42	1	2.4	398	75.9	4.8	50	14
Tsimshian	23	336	3.6	112	94	-	-	804	87.3	12.6	178	53
Unangan Aleut	70	581	1.9	92	185	18	9.7	1 389	70.6	4.6	156	38
Aleut Corporation	-	36	11.1	24	18	-	-	191	86.4	3.1	14	3
King Cove	17	90	-	-	28	1	3.6	168	76.2	1.2	10	8
Qagan Tayagungin Tribe of Sand Point Village	11	73	-	2	36	-	-	157	73.9	5.1	14	4
Saint Paul	28	161	-	10	35	2	5.7	264	64.8	4.2	67	4
South Naknek Village	2	37	-	6	6	2	33.3	94	84.0	6.4	11	5
Yup'ik	1 135	6 517	0.8	613	1 709	219	12.8	10 229	68.5	5.6	1 221	163
Akiachak Native Community	34	173	-	13	49	2	4.1	249	63.9	2.4	8	-
Village of Alakanuk	41	221	-	8	56	18	32.1	302	48.7	2.6	30	20
Algaaciq Native Village (St. Mary's)	23	68	-	13	7	-	-	150	76.0	-	34	1
Village of Aniak	8	140	-	17	33	7	21.2	95	54.7	-	12	3
Asa'carsarmiut Tribe	60	187	1.1	18	50	4	8.0	306	65.0	3.9	47	-

Table 7. **Education and Veteran Status for Selected American Indian and Alaska Native Tribes (One Tribe Reported): 2000**—Con.

[Data based on a sample (except Tables 79 and 80). For information on confidentiality protection, coverage, sampling error, and nonsampling error, see Appendix G. Tribes are shown if respondents reported only one tribe or as American Indian or Alaska Native only and met the specified threshold. For more information, see "How to Use This Census Report"]

United States	Population 3 years and over enrolled in school				Population 16 to 19 years			Population 25 years and over			Civilian veterans 18 years and over	
		Elementary or high school				Not enrolled in school and not high school graduate						
	Pre-primary school	Number	Percent in private school	College or graduate school	Total	Number	Percent	Number	Percent high school graduate or higher	Percent with Bachelor's degree or higher	Total	65 years and over
American Indian and Alaska Native—Con.												
Alaska Native—Con.												
Yup'ik—Con.												
Bristol Bay	9	139	3.6	15	26	8	30.8	278	69.4	7.6	43	3
Calista	16	110	-	13	36	12	33.3	240	75.0	2.5	24	3
Village of Chefornak	18	105	-	4	20	2	10.0	130	55.4	3.1	33	2
Native Village of Chuathbaluk	9	74	-	2	13	3	23.1	60	76.7	13.3	5	-
Curyung Tribal Council (Native Village of Dillingham)	11	142	-	31	50	5	10.0	215	80.9	8.4	24	9
Emmonak Village	29	254	-	6	55	4	7.3	306	67.3	2.0	48	7
Native Village of Goodnews Bay	5	61	-	-	18	6	33.3	103	46.6	-	18	-
Native Village of Hooper Bay	56	321	-	2	82	3	3.7	371	70.4	0.8	9	-
Iqurmuit Traditional Council	9	67	-	-	28	2	7.1	66	57.6	3.0	8	-
Native Village of Kasigluk	23	168	-	4	32	-	-	249	59.8	1.6	17	8
Native Village of Kipnuk	44	125	-	6	39	8	20.5	201	66.2	4.0	21	-
Native Village of Kongiganak	8	50	-	2	10	2	20.0	10	100.0	-	-	-
Organized Village of Kwethluk	7	49	-	-	22	5	22.7	79	68.4	3.8	12	8
Native Village of Marshall (Fortuna Ledge)	21	88	-	6	22	-	-	123	69.1	-	19	2
Naknek Native Village	25	33	6.1	3	8	-	-	72	81.9	6.9	3	-
Native Village of Napakiak	10	66	-	6	19	2	10.5	145	61.4	-	42	4
Native Village of Napaskiak	26	165	-	9	26	-	-	180	49.4	-	13	4
New Koliganek Village Council	9	62	-	-	4	-	-	68	67.6	2.9	2	-
Newhalen Village	17	47	-	9	8	-	-	51	88.2	27.5	14	-
Newtok Village	16	114	3.5	4	33	3	9.1	144	71.5	0.7	35	2
Native Village of Nightmute	6	49	-	-	21	-	-	56	55.4	-	-	-
Native Village of Nunapitchuk	29	134	-	-	28	2	7.1	193	63.7	4.1	6	-
Orutsararmuit Native Village (Bethel)	14	93	-	3	22	4	18.2	177	78.0	14.1	17	-
Native Village of Saint Michael	8	41	-	2	14	7	50.0	79	62.0	2.5	16	4
Stebbins Community Association	30	176	-	5	45	9	20.0	218	55.5	-	28	7
Traditional Village of Togiak	38	133	-	4	29	-	-	153	72.5	1.3	18	1
Native Village of Tuntutuliak	21	94	24.5	5	15	3	20.0	113	62.8	0.9	37	4
Native Village of Tununak	18	68	-	2	13	3	23.1	136	64.0	2.2	33	8
Yup'ik	308	1 693	0.9	263	523	71	13.6	3 215	71.5	8.2	341	42
Yup'ik Eskimo	57	508	-	83	138	15	10.9	854	77.6	12.5	95	8

Table 8. **Disability Status for Selected American Indian and Alaska Native Tribes (One Tribe Reported): 2000**

[Data based on a sample (except Tables 79 and 80). For information on confidentiality protection, coverage, sampling error, and nonsampling error, see Appendix G. Tribes are shown if respondents reported only one tribe or as American Indian or Alaska Native only and met the specified threshold. For more information, see "How to Use This Census Report"]

United States	Civilian noninstitutionalized population with a disability			Percent of civilian noninstitutionalized population with specified disability							Percent employed of civilian noninstitutionalized population 21 to 64 years		
				5 years and over					16 years and over, going outside the home	16 to 64 years, employment disability		Disability status	
	5 years and over	16 to 64 years	65 years and over	Any disability	Sensory	Physical	Mental	Self-care			Total	With a disability	No disability
United States	**49 746 248**	**33 153 211**	**13 978 118**	**19.3**	**3.6**	**8.2**	**4.8**	**2.6**	**8.6**	**11.9**	**73.2**	**56.6**	**77.2**
American Indian and Alaska Native	**531 028**	**414 943**	**76 273**	**24.3**	**5.3**	**10.8**	**7.3**	**3.4**	**10.3**	**15.4**	**62.2**	**48.3**	**67.7**
American Indian	**405 447**	**316 696**	**59 326**	**23.8**	**5.3**	**10.8**	**7.1**	**3.3**	**9.9**	**15.0**	**62.8**	**48.4**	**68.3**
Abenaki Nation of Missiquoi	658	599	29	27.5	6.6	17.8	7.3	5.3	7.1	14.7	66.6	37.7	80.6
Algonquian	335	302	18	31.6	7.6	13.9	10.4	5.8	12.3	16.2	73.0	66.3	76.0
Apache	13 065	10 769	1 415	25.5	6.2	10.3	7.5	3.3	11.1	16.6	58.3	47.9	63.1
Apache	6 513	5 425	636	29.8	6.9	13.6	10.6	4.0	10.5	18.3	65.4	48.8	73.5
Chiricahua	366	303	36	33.8	11.4	16.6	10.3	4.1	9.2	22.4	70.8	47.1	84.2
Fort Sill Apache	19	19	-	9.3	1.5	2.0	2.9	1.0	5.2	7.5	78.5	73.7	79.4
Jicarilla Apache	582	515	60	21.1	3.1	4.6	2.4	1.3	6.3	19.2	60.1	71.5	54.7
Mescalero Apache	1 156	980	103	23.3	5.3	10.4	5.7	2.6	9.6	14.8	62.0	51.2	66.5
Oklahoma Apache	115	91	8	32.1	9.8	18.2	10.6	7.3	11.6	17.5	54.8	33.3	64.6
Payson Tonto Apache	18	18	-	15.0	6.7	9.2	10.0	1.7	4.9	4.9	46.9	22.2	61.3
San Carlos Apache	1 407	1 009	260	16.0	6.1	8.3	5.3	3.2	7.4	8.2	41.2	31.0	43.8
White Mountain Apache	2 836	2 356	312	25.8	5.4	5.9	4.9	2.7	18.3	19.0	48.6	47.1	49.4
Arapahoe	1 257	1 047	132	20.2	4.9	8.5	4.9	2.3	8.7	12.4	55.4	42.8	60.0
Arapahoe	478	408	33	22.2	5.1	8.8	5.7	2.2	9.1	15.5	62.2	49.7	66.9
Northern Arapahoe	763	623	99	19.1	4.5	8.2	4.6	2.1	8.7	10.8	51.9	38.9	56.4
Arikara	137	115	22	17.7	1.6	7.9	4.8	1.7	6.3	12.4	67.0	58.2	69.7
Assiniboine	801	591	153	21.7	5.7	12.7	6.0	2.8	6.3	11.2	55.4	36.7	62.3
Assiniboine	544	435	87	22.4	5.4	12.7	5.6	3.2	6.6	13.5	59.2	38.2	67.9
Fort Belknap Assiniboine	195	118	53	19.8	6.7	11.8	6.5	2.6	7.3	8.3	49.5	35.1	53.6
Fort Peck Assiniboine	62	38	13	21.8	4.2	15.8	7.0	0.4	1.6	3.7	43.3	26.3	47.9
Assiniboine Sioux	290	240	8	20.6	6.6	11.2	5.4	1.8	5.6	11.0	56.5	44.1	61.0
Assiniboine Sioux	227	187	8	21.2	6.7	11.1	4.9	2.4	5.1	11.3	63.2	48.6	68.4
Fort Peck Assiniboine and Sioux	63	53	-	18.8	6.3	11.3	6.8	-	7.5	9.6	31.1	28.3	32.3
Blackfeet	7 494	6 143	706	28.6	6.8	15.0	10.8	4.4	9.7	17.7	60.8	44.3	69.0
Brotherton	146	110	31	26.9	3.1	13.6	8.7	3.5	4.5	11.7	75.7	77.0	75.2
Caddo	576	374	144	23.3	8.2	12.2	6.9	4.0	8.8	10.0	74.3	59.4	78.5
Caddo	472	307	118	22.3	7.3	11.8	5.7	4.0	8.3	10.1	71.2	53.3	76.5
Cahuilla	356	262	63	17.9	2.8	9.2	5.0	3.0	7.5	11.1	57.3	44.9	60.3
Cahuilla	198	129	52	19.3	4.3	10.2	8.1	5.0	10.9	9.3	65.7	46.2	70.2
Morongo Band of Cahuilla Mission Indians	98	88	6	15.1	0.9	7.7	0.9	0.9	0.6	14.2	44.2	50.6	42.3
California Tribes	172	122	29	20.6	5.0	8.9	8.2	1.8	7.2	9.9	68.1	59.6	70.7
Yuki	72	44	12	20.0	6.9	6.7	6.9	4.2	3.9	5.6	77.3	85.3	75.5
Canadian and Latin American	26 278	22 067	2 479	24.3	3.4	6.7	5.3	2.5	15.0	17.9	59.9	50.2	63.8
Canadian Indian	909	817	46	25.5	3.3	9.4	11.7	3.9	12.3	15.8	65.5	48.9	72.2
Central American Indian	1 915	1 653	180	26.1	1.7	4.6	3.8	2.3	19.0	20.9	64.8	57.0	67.9
French American Indian	188	145	35	22.9	5.1	13.6	4.3	1.7	6.8	13.7	64.8	50.8	69.2
Mexican American Indian	17 605	15 131	1 320	23.2	3.3	6.1	4.2	2.2	14.3	17.9	58.1	49.8	61.4
South American Indian	2 710	2 026	387	26.9	4.3	8.1	8.8	3.2	14.1	16.0	64.9	49.8	70.7
Spanish American Indian	2 770	2 121	511	28.2	3.8	9.3	9.0	3.5	18.5	18.1	61.9	48.7	67.6
Catawba Indian Nation	384	295	34	18.1	3.6	5.5	4.9	2.9	11.5	13.0	71.6	47.8	79.3
Chehalis	108	77	18	22.1	4.7	12.5	5.7	2.2	0.5	9.3	67.1	53.2	70.9
Chemakuan	103	73	15	19.4	7.1	10.3	4.7	2.1	2.4	8.8	62.6	52.1	66.9
Quileute	82	52	15	20.3	7.9	10.4	5.7	2.7	3.2	8.7	65.1	36.0	75.7
Chemehuevi	197	173	16	24.4	3.3	9.4	7.3	3.3	9.7	16.8	68.2	74.4	65.0
Cherokee	78 623	62 615	11 192	28.3	6.5	15.4	9.5	4.3	10.2	17.2	67.6	49.8	76.0
Cherokee	73 078	58 185	10 504	28.7	6.7	15.7	9.8	4.4	10.3	17.3	67.4	49.7	75.8
Cherokees of Northeast Alabama	102	91	11	17.5	4.0	12.9	5.2	4.0	4.9	5.1	74.4	27.5	87.6
Cherokees of Southeast Alabama	193	146	28	29.2	4.4	15.3	12.1	5.4	13.4	17.8	60.2	43.0	66.9
Eastern Cherokee	2 161	1 746	290	28.6	5.4	11.9	5.5	2.7	11.2	21.3	69.4	58.5	74.8
Echota Cherokee	765	635	38	18.9	5.0	9.4	6.1	3.4	7.9	12.7	74.3	43.7	83.5
Four Winds Cherokee	147	133	12	26.3	5.6	10.8	10.0	3.8	9.1	17.1	69.1	58.7	74.4
Northern Cherokee Nation of Missouri and Arkansas	326	247	49	20.8	5.2	13.3	6.6	3.1	5.5	11.7	71.3	49.1	78.7
Southeastern Cherokee Council	95	62	33	21.6	9.6	7.5	4.6	2.5	9.6	8.5	78.1	66.1	81.5
United Keetoowah Band of Cherokee	89	62	12	19.8	6.2	9.8	7.1	2.2	3.0	14.1	68.6	44.1	75.1
Western Cherokee	1 461	1 153	188	23.9	4.6	13.2	7.9	3.5	8.5	15.3	69.0	43.2	78.2
Cherokee Shawnee	146	128	6	24.2	4.3	11.6	9.6	4.0	10.6	21.7	70.5	61.3	74.8
Cheyenne	2 158	1 699	248	21.5	4.6	10.0	6.6	3.3	7.7	14.4	59.0	43.5	64.9
Cheyenne	1 153	929	122	23.6	5.9	11.4	7.4	3.2	7.6	16.1	62.6	49.4	68.1
Northern Cheyenne	944	721	118	19.4	3.5	8.2	6.1	3.4	7.8	12.9	54.3	37.2	60.1
Southern Cheyenne	61	49	8	19.9	1.6	15.6	3.6	4.9	6.4	11.9	65.1	17.4	80.4
Cheyenne-Arapaho	604	509	18	19.3	3.6	8.6	5.1	1.8	4.8	12.3	57.8	44.4	62.9
Chickahominy	284	164	120	25.6	5.9	10.4	3.9	1.6	9.8	12.6	80.2	80.1	80.3
Chickahominy Indian Tribe	268	164	104	26.0	5.6	10.3	4.2	1.7	10.6	13.7	83.2	80.1	84.1
Chickasaw	4 084	3 120	663	21.5	4.9	10.4	7.0	2.9	7.4	13.8	72.1	55.0	77.7
Chinook	126	91	35	22.1	6.9	4.9	7.4	3.3	3.8	13.9	73.3	42.9	81.0
Chinook	120	85	35	22.4	7.3	5.2	7.8	2.4	2.8	13.6	71.1	38.5	79.4
Chippewa	21 168	16 409	2 815	21.2	4.2	10.1	6.3	2.8	7.3	13.2	66.0	49.8	71.3
Bad River Band of the Lake Superior Tribe	434	313	64	17.5	3.9	10.6	6.0	2.9	4.6	6.8	75.7	51.1	81.1
Bay Mills Indian Community of the Sault Ste. Marie Band	154	99	22	17.0	4.0	7.8	7.8	3.6	5.8	9.5	79.6	52.7	85.0
Bois Forte/Nett Lake Band of Chippewa	275	234	25	20.3	3.3	8.4	7.5	1.0	6.3	15.7	64.0	54.5	67.4
Chippewa	8 531	6 751	991	23.4	4.5	10.9	7.8	3.2	8.2	15.3	66.8	49.6	73.2
Fond du Lac	315	252	45	21.5	1.4	10.5	4.9	3.6	8.3	15.1	66.0	55.6	69.6
Grand Portage	53	35	15	12.0	4.1	6.1	2.7	0.5	3.7	2.2	67.4	65.7	67.6
Grand Traverse Band of Ottawa and Chippewa Indians	581	450	86	23.5	3.8	11.3	8.2	4.7	8.7	13.4	64.2	40.0	72.4
Keweenaw Bay Indian Community of the L'Anse and Ontonagon Bands	266	201	41	21.6	4.2	9.9	5.2	5.6	7.4	13.0	67.2	52.7	71.3
Lac Court Oreilles Band of Lake Superior Chippewa	712	569	92	21.9	3.8	8.9	5.5	2.8	5.6	16.1	65.9	55.5	69.6
Lac du Flambeau	246	183	41	16.5	4.0	7.7	5.1	3.4	6.4	10.0	73.0	40.8	80.1
Lac Vieux Desert Band of Lake Superior Chippewa	62	51	3	32.1	6.2	3.1	7.8	2.6	6.4	28.5	62.0	42.9	73.8
Lake Superior	67	67	-	19.4	-	2.9	7.5	1.2	13.0	10.4	84.9	76.7	86.8
Leech Lake	920	758	89	22.8	4.1	10.0	4.2	2.1	8.8	16.3	59.7	57.4	60.6
Little Shell Chippewa	271	190	69	26.4	5.7	14.5	5.6	2.5	6.6	12.4	69.5	58.8	73.3
Mille Lacs	415	322	68	21.2	4.7	10.6	4.5	1.6	7.5	9.5	66.3	46.3	73.1
Minnesota Chippewa	374	278	44	19.0	2.1	10.1	4.7	2.2	7.9	9.2	70.0	36.0	78.3
Red Cliff Band of Lake Superior Chippewa	236	177	47	15.1	5.2	8.2	4.3	2.0	5.1	8.8	73.3	57.2	76.9

Table 8. **Disability Status for Selected American Indian and Alaska Native Tribes (One Tribe Reported): 2000**—Con.

[Data based on a sample (except Tables 79 and 80). For information on confidentiality protection, coverage, sampling error, and nonsampling error, see Appendix G. Tribes are shown if respondents reported only one tribe or as American Indian or Alaska Native only and met the specified threshold. For more information, see "How to Use This Census Report"]

United States	Civilian noninstitutionalized population with a disability			Percent of civilian noninstitutionalized population with specified disability							Percent employed of civilian noninstitutionalized population 21 to 64 years		
				5 years and over					16 years and over, going outside the home	16 to 64 years, employment disability		Disability status	
	5 years and over	16 to 64 years	65 years and over	Any disability	Sensory	Physical	Mental	Self-care			Total	With a disability	No disability
American Indian and Alaska Native—Con.													
American Indian—Con.													
Chippewa—Con.													
Red Lake Band of Chippewa Indians	1 261	960	141	19.2	4.5	10.7	4.7	2.7	5.2	11.8	56.8	43.1	61.3
Saginaw Chippewa	450	355	53	21.4	2.5	8.1	7.5	2.2	8.8	13.4	57.6	47.6	60.6
St. Croix Chippewa	195	171	18	17.6	5.8	8.6	4.7	2.6	5.1	10.9	61.1	45.5	66.5
Sault Ste. Marie Chippewa	1 531	1 078	324	17.6	3.7	8.3	4.9	2.3	7.1	11.5	73.3	55.8	77.3
Sokoagon Chippewa	113	86	10	25.4	4.7	9.2	3.6	2.5	6.3	21.3	49.8	60.2	44.6
Turtle Mountain Band	2 307	1 770	302	19.0	4.4	9.7	5.2	2.0	5.9	9.5	61.2	44.4	65.9
White Earth	1 339	1 009	222	23.4	4.9	10.9	6.5	2.7	7.5	14.3	66.1	53.2	70.5
Chitimacha Tribe of Louisiana	158	129	24	19.1	3.5	11.2	6.3	4.7	7.0	12.2	71.8	31.6	83.2
Choctaw	17 771	13 293	3 130	22.2	4.9	10.8	6.4	3.0	8.6	14.0	69.7	53.4	75.1
Choctaw	13 586	10 242	2 295	22.6	5.1	11.3	6.7	3.0	8.4	14.2	69.6	52.9	75.2
Mississippi Band of Choctaw	1 557	1 206	199	22.9	2.7	7.9	6.7	2.8	14.2	15.5	66.6	56.5	70.5
Mowa Band of Choctaw	437	337	56	30.5	7.6	15.0	10.3	6.5	15.8	22.8	59.7	46.9	67.5
Oklahoma Choctaw	2 176	1 508	565	18.8	5.0	9.8	3.9	2.2	5.9	11.3	73.6	55.8	78.2
Choctaw-Apache Community of Ebarb	134	72	33	28.8	5.2	10.8	18.3	1.3	17.1	13.4	67.9	36.4	78.6
Chumash	788	618	124	22.3	4.1	8.6	6.6	3.3	8.6	15.9	67.1	54.5	71.4
Chumash	749	579	124	22.0	4.3	8.6	6.3	3.2	8.4	15.8	67.7	56.6	71.5
Coeur D'Alene	232	148	66	17.1	7.1	9.4	4.1	2.2	5.6	7.9	68.6	53.3	72.2
Coharie	358	271	60	24.0	4.4	12.7	6.7	0.6	7.5	17.4	75.6	62.0	80.8
Colorado River Indian	347	262	55	22.4	4.5	8.5	4.8	2.1	11.0	15.9	60.3	53.2	63.1
Colville	1 317	932	298	17.3	4.6	9.7	4.3	2.2	5.5	10.1	61.7	47.0	65.1
Comanche	2 211	1 744	314	22.9	4.3	11.7	6.7	3.5	7.9	13.8	68.7	54.9	73.5
Comanche	2 194	1 731	310	23.0	4.4	11.7	6.7	3.5	7.9	14.0	69.0	55.3	73.6
Confederated Tribes of the Siletz Reservation	338	243	37	21.3	3.0	7.8	8.6	2.0	7.9	14.2	65.1	50.9	69.6
Coos	40	35	4	18.1	7.2	3.6	4.5	-	9.0	12.9	57.9	33.3	65.1
Coquille	73	59	6	20.6	9.6	7.9	7.9	2.3	6.7	6.0	67.0	59.3	69.8
Costanoan	237	214	17	19.3	1.6	6.4	6.1	2.4	10.5	14.5	72.4	61.6	75.5
Coushatta	276	191	73	20.2	7.1	11.0	4.3	3.6	9.9	8.8	49.1	46.3	49.9
Alabama Coushatta Tribes of Texas	124	89	28	14.7	5.1	8.5	2.5	2.6	8.5	9.3	54.7	57.5	54.2
Coushatta	152	102	45	29.0	10.3	14.9	7.3	5.2	11.8	8.1	40.2	35.2	42.0
Cowlitz	200	158	35	18.0	1.8	11.1	3.4	3.6	8.1	14.3	76.9	62.2	80.8
Cree	625	527	54	27.6	5.6	14.3	11.2	3.1	9.1	15.8	65.4	39.5	76.4
Creek	8 075	6 014	1 384	22.0	4.8	11.4	6.8	3.2	8.6	13.1	70.3	52.5	76.2
Eastern Creek	210	169	33	21.8	6.1	10.7	6.2	1.8	8.9	10.6	78.2	50.0	88.4
Lower Muscogee Creek Tama Tribal Town	306	254	36	30.8	4.9	17.1	15.3	6.4	14.5	28.9	59.5	30.7	78.1
Machis Lower Creek Indian	59	51	-	36.2	3.1	16.0	19.6	1.8	16.4	21.3	56.2	47.9	65.9
Muscogee Creek Nation	7 111	5 243	1 263	21.4	4.9	11.1	6.4	3.1	8.2	12.6	70.4	53.6	75.8
Poarch Creek	244	197	35	25.7	2.3	12.8	8.5	2.5	11.8	15.9	69.6	46.6	78.0
Crow	1 832	1 533	170	22.8	4.5	8.2	5.0	3.3	10.1	17.1	60.9	61.4	60.7
Cupeno	108	84	-	21.0	1.6	5.3	8.9	3.9	9.3	10.1	45.3	28.6	52.6
Cupeno	41	41	-	19.8	1.9	10.1	2.9	3.9	7.9	19.7	43.5	48.8	41.1
Delaware	1 973	1 506	334	24.8	4.2	13.5	8.1	3.9	9.3	14.1	73.6	52.4	81.1
Delaware	1 044	781	172	20.2	3.4	10.1	6.1	3.4	7.0	11.0	74.8	54.7	80.2
Lenni-Lanape	397	287	91	27.9	5.7	16.1	9.1	3.7	14.5	17.3	80.1	62.8	86.8
Ramapough Mountain	389	344	39	50.3	4.7	29.3	22.2	9.8	10.3	25.5	63.4	49.5	81.9
Diegueno	423	327	80	15.6	3.4	7.8	1.9	2.0	5.9	8.6	52.7	40.1	56.1
Barona Group of Capitan Grande Band	31	27	4	14.9	2.9	6.7	1.9	1.0	9.4	9.7	21.3	22.2	21.0
Diegueno	147	121	21	15.1	3.6	6.4	1.4	1.2	3.1	7.6	64.5	44.8	69.5
Mesa Grande Band of Diegueno Mission Indians	34	15	12	11.3	4.7	9.0	1.0	0.3	1.2	6.3	68.7	46.7	72.0
San Pasqual Band of Diegueno Mission Indians	73	53	20	15.0	3.9	8.0	1.6	1.8	6.5	7.4	46.1	45.3	46.3
Santa Ysabel Band of Diegueno Mission Indians	57	39	14	24.8	5.2	18.7	1.7	9.6	10.9	9.2	50.4	33.3	58.1
Viejas (Baron Long) Group of Capitan Grande Band	36	32	4	21.1	1.2	4.1	-	2.9	19.8	19.6	27.0	34.4	23.5
Eastern Tribes	1 327	1 022	182	27.9	5.3	13.4	9.6	4.3	12.7	19.5	63.2	41.2	73.3
Meherrin Indian Tribe	93	47	34	20.5	1.5	10.2	9.9	1.8	13.0	15.7	66.5	31.9	74.3
Southeastern Indians	505	392	61	31.8	8.9	18.3	13.7	3.0	15.7	23.8	64.6	41.0	77.1
Tunica Biloxi	84	67	11	21.2	2.3	8.1	5.8	1.5	4.3	12.9	65.0	76.7	60.6
Waccamaw Siouan	398	309	60	26.7	1.9	10.4	3.3	7.9	14.2	21.2	66.2	51.0	73.3
Gabrieleno	152	101	33	16.6	3.8	8.4	4.1	2.2	5.9	7.2	83.1	70.1	86.0
Grand Ronde	378	288	36	19.3	2.5	5.7	6.0	0.7	7.9	14.7	75.3	70.2	76.9
Gros Ventres	543	386	100	21.3	7.2	10.8	4.6	1.9	6.3	9.3	64.5	50.4	69.0
Gros Ventres	331	265	39	24.4	8.0	11.8	5.5	2.4	7.1	11.4	66.5	52.9	72.0
Fort Belknap Gros Ventres	212	121	61	17.8	6.1	9.6	3.6	1.4	5.2	6.6	61.7	45.2	65.4
Haliwa-Saponi	942	665	231	28.1	5.0	14.1	11.2	5.4	14.6	16.7	66.6	40.4	78.3
Hidatsa	70	48	22	16.7	9.5	6.9	6.2	4.8	9.7	7.8	65.7	80.6	62.9
Hoopa	519	407	82	22.3	7.8	9.4	6.1	1.9	4.3	11.0	62.4	44.4	68.6
Hoopa Valley Tribe	519	407	82	22.3	7.8	9.4	6.1	1.9	4.3	11.0	62.4	44.4	68.6
United Houma Nation	1 455	1 065	177	23.3	5.4	9.8	10.5	4.4	9.2	14.5	64.2	44.8	71.2
Iowa	286	218	43	23.6	3.5	14.9	7.1	2.7	5.6	14.3	72.2	56.5	77.6
Iowa	194	147	38	24.4	3.7	14.5	6.8	3.7	6.7	16.1	76.1	63.6	81.7
Iowa of Kansas and Nebraska	48	37	1	15.3	3.2	13.1	4.5	0.3	1.8	4.5	67.8	57.1	69.1
Indians of Person County	80	58	22	19.3	5.3	6.8	2.2	2.2	9.9	12.0	83.0	32.7	92.8
Iroquois	10 792	8 322	1 696	24.7	5.1	12.3	7.7	3.5	8.7	15.4	69.7	49.9	77.2
Cayuga Nation	218	175	19	22.0	4.0	10.3	5.1	1.9	11.2	13.3	65.2	54.9	68.7
Iroquois	994	802	166	32.7	7.0	17.7	10.6	5.4	12.0	19.6	63.9	45.8	74.0
Mohawk	3 665	2 853	594	27.6	5.5	13.9	8.8	3.3	10.3	17.2	69.3	50.4	77.8
Oneida Nation of New York	2 155	1 606	339	20.4	4.5	9.3	6.8	3.1	6.3	12.4	73.2	55.1	78.2
Onondaga	398	305	56	18.8	2.9	10.9	5.5	3.0	6.3	13.3	73.1	41.8	82.2
Seneca	1 829	1 374	281	25.8	6.7	13.5	8.6	3.8	8.4	14.8	66.0	42.7	74.7
Seneca Nation	129	97	24	15.7	3.6	10.9	3.3	4.0	5.7	8.3	77.0	56.8	81.3
Seneca-Cayuga	259	186	51	20.6	2.9	9.9	6.8	1.3	4.9	10.4	69.3	58.1	73.3
Tonawanda Band of Seneca	80	60	20	22.0	2.5	8.5	8.5	1.1	10.8	18.5	76.7	48.3	90.2
Tuscarora	655	552	65	29.4	3.5	12.8	7.9	4.7	10.5	24.1	65.0	48.1	74.3
Wyandotte	302	237	52	18.4	3.5	8.6	3.0	3.4	8.0	12.7	80.0	71.6	82.3
Juaneno (Acjachemem)	406	298	60	19.4	2.6	9.0	5.2	2.8	9.5	10.3	78.4	57.0	83.8
Kalispel Indian Community	57	47	10	27.0	11.4	9.5	5.2	6.6	11.4	12.8	60.4	38.7	70.8
Karuk Tribe of California	630	508	98	25.0	4.5	13.0	6.9	2.8	8.0	16.9	63.5	46.6	70.9
Kaw	226	160	46	23.1	9.0	9.9	4.7	3.2	6.3	10.1	79.0	62.1	84.5

Table 8. **Disability Status for Selected American Indian and Alaska Native Tribes (One Tribe Reported): 2000**—Con.

[Data based on a sample (except Tables 79 and 80). For information on confidentiality protection, coverage, sampling error, and nonsampling error, see Appendix G. Tribes are shown if respondents reported only one tribe or as American Indian or Alaska Native only and met the specified threshold. For more information, see "How to Use This Census Report"]

United States	Civilian noninstitutionalized population with a disability			Percent of civilian noninstitutionalized population with specified disability							Percent employed of civilian noninstitutionalized population 21 to 64 years		
				5 years and over					16 years and over, going outside the home	16 to 64 years, employment disability		Disability status	
	5 years and over	16 to 64 years	65 years and over	Any disability	Sensory	Physical	Mental	Self-care			Total	With a disability	No disability
American Indian and Alaska Native—Con.													
American Indian—Con.													
Kickapoo	667	459	139	21.3	5.2	9.9	5.6	1.9	9.9	11.2	60.0	47.0	64.0
Kickapoo	619	419	137	21.2	5.2	9.5	6.0	1.6	9.6	11.5	60.8	47.6	64.8
Kiowa	1 349	967	227	17.7	4.0	7.7	4.5	2.5	6.3	10.9	66.2	57.7	68.2
Kiowa	1 287	920	212	17.8	4.1	7.7	4.7	2.7	6.2	10.7	65.7	56.8	67.8
Oklahoma Kiowa	61	46	15	15.2	1.0	7.0	1.0	0.2	7.5	14.4	75.7	74.4	76.0
Klamath	578	449	47	23.7	5.7	8.1	7.5	2.3	7.5	11.4	64.8	58.2	67.5
Kootenai	147	122	20	23.3	7.6	9.7	4.9	3.5	8.5	12.8	68.6	61.0	71.8
Long Island	59	45	11	10.5	0.5	6.2	0.9	2.3	3.5	6.3	60.7	53.3	61.7
Poospatuck	27	21	3	10.6	1.2	9.0	2.0	5.1	4.3	7.8	48.1	-	55.4
Luiseno	658	488	127	16.8	3.1	7.4	3.6	3.1	9.4	11.3	60.5	39.2	65.9
La Jolla Band of Luiseno Mission Indians	68	55	8	22.4	2.3	12.5	1.6	6.3	9.5	16.8	63.9	82.8	59.7
Luiseno	299	182	85	17.9	1.6	9.4	4.6	2.2	10.7	12.2	60.7	38.0	66.6
Pala Band of Luiseno Mission Indians	70	65	5	13.0	3.5	5.0	4.6	3.2	10.2	9.2	64.7	8.6	76.8
Pechanga Band of Luiseno Mission Indians	67	59	8	14.3	4.9	3.0	5.3	-	5.9	6.5	69.3	51.1	73.2
Soboba	88	71	17	16.2	4.1	5.9	0.4	5.3	14.0	14.1	39.9	16.2	47.6
Rincon Band of Luiseno Mission Indians	32	30	2	19.8	11.1	4.3	1.2	3.1	-	8.8	62.0	66.7	60.6
Lumbee	12 671	10 413	1 644	26.5	3.9	11.5	5.9	3.9	12.2	19.5	67.7	53.1	74.3
Lummi	567	414	112	20.4	4.8	11.0	6.2	2.9	7.1	11.8	66.5	52.5	70.7
Maidu	399	318	57	19.9	4.0	8.9	5.5	2.2	6.3	14.4	64.8	68.7	63.6
Maidu	325	272	35	19.8	3.7	8.4	4.7	2.3	5.6	14.5	64.1	68.0	62.9
Makah	303	237	35	20.7	5.5	11.8	5.7	1.6	7.9	5.7	58.2	43.9	63.1
Maliseet	158	125	8	19.0	1.2	10.5	6.4	2.3	6.7	14.5	65.5	42.6	72.6
Maliseet	128	107	6	16.7	1.3	9.3	5.6	2.1	6.8	14.3	63.4	35.1	71.2
Mandan	115	110	5	25.6	7.6	11.6	5.1	0.7	2.7	14.7	71.5	58.9	77.5
Mattaponi	131	78	37	27.4	1.7	13.4	7.3	2.7	14.2	8.8	71.9	56.9	75.8
Mattaponi Indian Tribe	92	47	29	23.7	2.1	8.8	4.9	3.4	18.0	8.6	69.8	52.9	72.6
Menominee	1 554	1 156	208	19.9	4.9	9.0	7.0	2.5	5.8	12.7	62.1	49.8	65.9
Miami	773	552	122	22.5	5.7	9.5	7.6	4.0	7.6	13.9	73.3	55.9	78.4
Indiana Miami	114	97	8	19.6	4.0	8.1	6.5	1.4	4.0	13.8	67.9	47.7	74.0
Miami	586	413	89	25.7	6.9	10.7	8.2	4.5	8.7	15.3	75.7	58.5	81.3
Oklahoma Miami	65	36	23	12.8	2.8	7.3	5.7	4.9	6.5	6.9	63.8	35.7	67.2
Micmac	653	570	36	26.2	5.6	13.7	10.2	3.1	9.6	18.4	67.7	32.1	83.2
Micmac	633	553	36	26.0	5.6	13.9	10.4	3.2	9.6	17.9	67.5	31.6	82.9
Mission Indians	244	176	63	25.3	7.3	15.6	8.2	5.1	13.2	16.2	60.8	42.3	67.6
Mission Indians	188	132	51	25.0	7.1	17.6	8.3	6.5	13.1	17.9	54.7	35.9	61.3
Me-Wuk	540	428	58	21.1	3.6	8.8	8.7	2.2	9.0	11.8	60.8	41.4	66.2
Me-Wuk	540	428	58	21.2	3.6	8.8	8.8	2.2	9.1	11.9	60.7	41.4	66.1
Modoc	182	146	12	35.1	11.9	22.2	6.6	7.5	16.3	13.6	60.5	53.4	64.9
Modoc	182	146	12	35.5	12.1	22.4	6.6	7.6	16.6	13.8	61.5	53.4	66.7
Mohegan	166	101	49	16.0	4.4	6.0	8.6	3.3	5.1	9.6	78.4	61.4	81.5
Monacan Indian Nation	179	146	16	22.7	3.8	16.3	6.3	1.1	2.8	16.2	72.3	43.2	84.8
Mono	335	234	76	20.6	4.4	7.3	3.3	3.3	11.7	13.0	60.8	56.1	62.2
Mono	309	219	65	20.4	4.4	7.3	2.9	3.5	11.0	13.0	59.9	55.3	61.2
Nanticoke	253	159	94	28.5	4.4	14.3	7.2	5.8	12.4	21.4	82.1	74.7	85.1
Nanticoke Lenni-Lenape	147	107	30	21.1	2.6	10.9	6.8	6.9	11.1	14.1	71.8	44.0	79.0
Narragansett	444	276	109	23.2	7.1	13.5	7.4	5.8	8.2	11.7	73.1	55.1	78.3
Navajo	54 141	40 951	9 957	22.0	6.0	8.1	6.4	3.2	11.3	13.7	51.6	42.3	55.1
Nez Perce	828	625	142	22.5	6.1	11.5	7.9	2.9	7.7	13.0	66.7	52.1	71.5
Nipmuc	206	135	26	46.0	4.0	16.5	14.3	5.6	18.2	18.8	59.2	41.7	74.4
Nipmuc	197	126	26	45.0	4.1	16.7	12.8	5.7	16.0	19.1	61.0	44.4	74.2
Nomlaki	149	98	35	34.7	7.9	22.8	8.8	8.1	17.3	28.1	46.7	43.8	48.3
Nomlaki	136	95	25	35.1	8.0	21.9	7.2	5.7	14.7	29.8	43.7	45.3	42.6
Northwest Tribes	91	85	-	24.6	11.6	3.0	12.7	1.4	17.6	14.9	47.3	8.7	62.6
Omaha	730	521	131	19.1	3.6	9.0	4.8	2.2	7.2	13.8	55.4	49.2	57.4
Oneida Tribe of Wisconsin	201	145	34	20.3	3.5	10.9	6.3	4.0	4.8	11.5	76.5	89.5	72.8
Osage	1 549	1 149	311	22.0	4.3	11.7	6.3	3.0	6.5	12.3	74.3	64.6	77.4
Otoe-Missouria	246	150	89	19.0	5.7	11.3	5.7	5.1	9.4	8.3	63.6	41.7	68.4
Ottawa	1 400	1 033	208	23.0	4.2	9.7	7.0	3.2	7.9	13.5	72.4	55.4	77.5
Grand River Band of Ottawa Indians	68	42	22	24.3	6.4	6.8	8.6	3.2	10.9	12.5	73.3	21.4	86.9
Little River Band of Ottawa Indians of Michigan	195	139	9	24.8	3.4	8.4	9.8	2.7	6.4	14.0	77.9	53.1	84.9
Little Traverse Bay Bands of Ottawa Indians of Michigan	224	164	42	17.5	3.4	9.4	4.6	3.1	3.8	8.2	77.5	50.0	83.0
Ottawa	856	653	133	24.3	4.5	10.3	7.0	3.3	9.1	15.9	69.2	61.9	71.7
Paiute	1 794	1 449	267	20.2	4.3	9.0	4.8	2.1	6.5	13.5	66.5	50.3	71.9
Burns Paiute Tribe	24	24	-	17.6	5.9	13.2	7.4	5.1	2.1	4.5	59.3	33.3	70.7
Paiute	1 137	929	152	20.9	4.2	9.0	5.1	2.5	7.2	14.1	66.9	48.3	73.5
Pyramid Lake	206	176	28	17.8	2.5	8.3	2.5	1.5	4.0	13.8	66.2	64.8	66.6
Walker River	150	104	38	21.1	4.5	7.7	4.1	0.7	5.8	17.6	75.6	79.1	74.5
Yerington Paiute	62	38	12	15.3	2.5	12.1	5.4	1.0	4.8	7.7	55.7	50.0	56.6
Paiute-Shoshone	553	413	108	18.3	5.1	9.0	3.5	2.0	5.3	9.9	61.6	48.1	65.2
Fallon	90	56	24	19.1	4.7	12.9	6.1	2.3	5.3	10.9	69.5	45.8	74.9
Fort McDermitt Paiute and Shoshone Tribes	91	48	33	25.4	10.9	12.0	8.4	6.1	12.5	10.3	39.6	12.8	48.6
Shoshone Paiute	321	269	40	17.3	4.4	7.4	2.4	1.3	4.0	10.3	63.6	57.8	65.2
Pamunkey Indian Tribe	99	56	43	31.4	8.3	14.9	14.0	9.5	18.2	25.0	66.0	42.9	75.6
Passamaquoddy	671	530	98	26.8	7.7	15.5	9.6	4.8	8.1	15.5	62.3	47.0	69.3
Passamaquoddy	669	528	98	26.8	7.7	15.5	9.5	4.8	8.1	15.4	62.4	47.2	69.3
Pawnee	590	434	129	24.1	7.9	12.2	5.3	2.8	8.3	13.4	67.9	39.4	78.1
Pawnee	586	430	129	24.3	7.9	12.3	5.4	2.8	8.3	13.4	68.0	39.3	78.2
Penobscot	479	385	70	25.5	6.5	15.0	6.6	2.3	7.5	17.0	66.6	47.7	74.3
Peoria	149	115	30	14.7	3.3	8.2	4.1	4.8	9.3	11.3	75.7	53.2	80.1
Oklahoma Peoria	55	41	14	19.7	0.4	11.1	3.2	3.9	12.2	10.2	86.5	50.0	93.4
Peoria	94	74	16	12.8	4.5	7.1	4.5	5.2	8.0	11.8	71.5	54.4	74.9
Pequot	276	201	41	24.0	3.7	11.8	7.6	4.3	11.4	16.9	63.7	49.0	71.0
Mashantucket Pequot	62	37	15	13.4	1.7	6.9	5.6	0.9	4.8	5.5	68.8	51.4	72.5
Pequot	199	153	26	29.9	4.7	13.7	7.2	6.8	14.4	23.1	61.0	50.7	68.3
Pima	1 690	1 305	208	22.6	3.8	9.7	7.2	3.0	9.6	14.6	59.9	49.8	64.0
Gila River Indian Community	348	226	60	25.2	5.8	9.1	9.8	1.6	8.1	14.7	54.3	49.2	56.2
Pima	830	668	98	21.4	3.6	10.4	7.1	3.1	10.6	14.7	64.8	49.8	70.4
Salt River Pima-Maricopa	501	411	39	22.7	2.7	8.4	5.9	3.1	7.6	14.3	52.5	50.0	53.9
Piscataway	207	153	47	23.7	3.6	9.7	6.5	2.1	7.1	13.2	69.2	48.6	76.7
Pit River	360	298	31	25.0	4.0	6.9	9.0	2.2	11.2	15.0	53.9	46.0	57.3

Table 8. **Disability Status for Selected American Indian and Alaska Native Tribes (One Tribe Reported): 2000**—Con.

[Data based on a sample (except Tables 79 and 80). For information on confidentiality protection, coverage, sampling error, and nonsampling error, see Appendix G. Tribes are shown if respondents reported only one tribe or as American Indian or Alaska Native only and met the specified threshold. For more information, see "How to Use This Census Report"]

United States	Civilian noninstitutionalized population with a disability			Percent of civilian noninstitutionalized population with specified disability							Percent employed of civilian noninstitutionalized population 21 to 64 years		
				5 years and over					16 years and over, going outside the home	16 to 64 years, employment disability		Disability status	
	5 years and over	16 to 64 years	65 years and over	Any disability	Sensory	Physical	Mental	Self-care			Total	With a disability	No disability
American Indian and Alaska Native—Con.													
American Indian—Con.													
Pit River—Con.													
Pit River Tribe of California	360	298	31	25.5	4.0	7.1	9.1	2.3	11.5	15.4	55.2	46.0	59.3
Pomo	899	712	141	20.1	2.8	10.4	5.6	3.7	9.2	12.2	64.9	50.0	69.7
Pomo	684	550	108	22.2	2.9	12.1	6.6	4.1	10.0	13.4	62.0	44.6	68.8
Ponca	569	479	55	21.4	3.8	10.9	6.6	2.6	5.5	14.0	65.0	52.0	70.3
Ponca	487	400	52	20.5	4.0	11.1	5.2	2.2	5.4	14.0	64.1	47.7	70.4
Potawatomi	2 912	2 185	445	19.7	3.9	8.9	6.5	2.2	6.2	11.5	73.3	55.5	78.3
Citizen Potawatomi Nation	392	249	99	21.0	3.9	10.6	8.6	2.6	5.5	7.2	78.6	68.1	80.9
Forest County Potawatomi Community	22	8	10	18.6	6.8	10.2	5.1	1.7	7.5	8.6	40.3	-	45.8
Pokagon Band of Potawatomi Indians	105	88	-	13.1	1.6	3.8	3.3	1.8	5.9	8.6	64.1	53.2	66.6
Potawatomi	2 105	1 601	301	19.9	4.2	8.9	6.6	2.2	6.0	12.0	72.9	56.0	77.8
Prairie Band of Potawatomi Indians	259	222	32	21.9	3.0	10.5	4.7	2.7	8.7	17.4	75.8	44.6	86.1
Powhatan	147	109	32	27.5	6.2	12.2	10.1	6.2	13.8	22.2	72.7	56.6	79.4
Pueblo	11 128	8 217	2 294	20.6	5.6	7.7	4.9	2.2	8.6	12.0	58.6	49.0	61.5
Acoma	608	426	149	15.7	4.3	5.8	3.6	1.5	5.6	10.1	60.8	46.9	63.7
Cochiti	188	111	69	22.5	4.5	7.7	5.3	2.4	8.4	16.7	67.8	34.4	76.0
Hopi	1 912	1 361	435	20.7	7.2	8.6	5.7	3.1	8.3	10.1	62.8	51.8	66.0
Isleta	806	591	160	24.0	5.9	7.5	4.7	1.9	9.9	15.1	63.4	52.3	67.4
Jemez	472	359	90	19.2	4.4	8.6	5.1	2.4	6.9	11.4	56.3	36.2	62.1
Laguna	1 175	809	295	20.6	5.4	7.3	4.0	2.1	10.0	12.6	63.0	62.6	63.1
Nambe	95	91	4	19.0	1.2	6.0	3.2	0.8	3.9	19.2	56.3	39.7	62.1
Picuris	30	22	8	9.6	1.3	2.2	1.9	0.6	10.1	2.3	77.4	-	86.6
Pojoaque	33	33	-	20.4	-	2.5	4.3	-	5.5	20.2	47.4	39.4	51.6
Pueblo	438	378	52	19.8	3.7	6.5	4.7	1.2	6.6	14.8	69.4	50.8	74.2
San Felipe	647	536	75	26.0	4.4	4.3	6.4	1.9	4.9	23.9	26.3	23.9	27.6
San Ildefonso	47	25	13	9.6	1.2	8.1	2.2	2.0	2.4	2.0	68.1	34.8	70.7
San Juan Pueblo	216	141	50	16.5	5.3	9.3	5.0	1.5	6.7	7.8	69.4	48.9	73.7
Sandia	103	98	5	30.5	-	1.2	0.6	5.6	26.6	36.2	75.9	76.9	75.2
Santa Ana	99	64	29	16.7	1.9	9.6	7.9	0.3	8.8	6.2	69.0	62.5	70.7
Santa Clara	370	287	64	37.7	5.6	9.9	2.7	6.2	30.1	22.9	63.7	71.8	57.5
Santo Domingo	877	710	139	23.0	6.7	8.0	4.8	2.4	12.9	15.9	46.9	37.8	50.8
Taos	353	217	120	20.1	8.2	9.7	4.5	2.1	5.6	8.9	70.6	66.3	71.5
Tesuque	98	87	3	20.4	2.3	7.1	1.9	2.3	1.5	17.9	64.6	78.8	58.9
Tewa	224	170	47	24.4	5.6	13.0	7.7	5.9	12.8	14.5	63.7	47.1	70.1
Ysleta Del Sur Pueblo of Texas	431	362	63	26.0	5.8	11.0	5.5	1.3	10.8	16.8	56.7	59.6	55.3
Zia	152	95	42	18.6	7.5	9.8	5.3	0.9	5.1	4.8	65.0	36.8	71.5
Zuni	1 481	1 075	308	17.6	5.9	7.1	5.2	1.9	7.0	7.2	50.9	47.1	51.9
Puget Sound Salish	2 010	1 573	215	20.5	4.3	9.3	5.9	2.5	6.5	13.6	64.2	52.5	68.2
Muckleshoot	257	203	6	20.8	3.3	8.2	6.2	3.0	6.2	20.0	58.4	52.6	60.8
Nisqually	77	71	2	19.6	4.3	6.6	2.3	0.5	12.9	8.0	62.9	53.2	66.1
Nooksack	94	73	14	14.4	4.9	8.4	3.4	1.8	5.0	7.7	62.4	45.2	66.2
Puyallup	273	233	10	19.1	0.8	7.1	4.7	2.2	8.1	14.4	61.2	43.0	68.5
Skokomish	168	147	5	28.3	9.3	10.3	4.9	2.2	5.0	20.7	47.5	48.5	46.8
Snohomish	130	96	17	29.9	2.3	20.0	9.0	2.1	3.0	8.7	69.9	53.1	76.7
Squaxin Island	86	70	16	16.2	4.3	7.2	4.3	1.9	4.6	13.0	67.7	69.5	67.2
Suquamish	123	76	19	22.1	5.4	8.4	8.8	3.1	4.4	10.3	82.4	72.4	85.8
Swinomish	93	67	20	18.1	5.3	9.7	4.7	2.1	4.9	10.3	55.4	54.1	55.7
Tulalip	411	320	53	19.8	5.9	8.3	6.3	2.5	8.6	15.4	64.6	49.6	69.4
Upper Skagit	65	30	28	19.1	3.5	8.5	8.5	4.1	2.1	6.6	76.2	66.7	77.7
Quapaw	155	135	20	19.6	3.5	13.3	4.4	4.2	5.4	13.5	73.5	53.8	79.5
Quinault	390	270	75	19.3	7.0	9.0	5.7	2.3	6.2	8.6	61.8	37.0	67.8
Rocky Boy's Chippewa Cree	881	720	90	18.2	4.6	8.5	6.2	3.1	5.2	9.4	55.1	40.9	59.3
Round Valley	51	49	2	19.8	2.3	7.4	1.6	0.8	11.5	15.1	64.8	84.2	59.7
Sac and Fox	864	617	209	21.9	3.5	12.6	7.2	3.2	8.3	13.6	66.3	56.5	69.3
Sac and Fox	420	269	128	21.8	4.0	12.4	7.3	3.9	9.2	12.2	70.7	50.0	76.2
Sac and Fox Nation, Oklahoma	119	94	24	22.7	2.1	12.6	4.4	2.7	11.4	18.3	61.5	20.3	78.1
Sac and Fox Tribe of the Mississippi in Iowa	309	238	57	22.0	3.6	13.4	8.5	2.8	6.8	13.7	62.4	73.9	58.4
Salinan	123	80	35	31.9	6.7	23.6	9.3	2.6	10.2	13.7	55.9	53.8	56.9
Salish	853	631	140	26.0	7.0	13.7	9.4	3.7	5.8	11.3	61.7	46.9	67.8
Salish and Kootenai	463	375	55	15.5	4.0	7.7	4.7	1.7	3.9	7.6	69.3	48.3	74.3
Salish and Kootenai	463	375	55	15.5	4.0	7.7	4.7	1.7	3.9	7.6	69.3	48.3	74.3
Seminole	2 865	2 154	476	25.5	4.7	10.9	7.6	3.7	9.8	15.7	66.9	56.5	71.3
Florida Seminole	214	122	51	29.9	3.5	6.7	2.5	13.5	19.5	17.9	66.3	91.0	57.9
Oklahoma Seminole	109	102	7	25.6	6.8	8.0	8.0	1.9	11.9	14.0	66.5	52.7	74.5
Seminole	2 530	1 925	411	25.1	4.7	11.2	8.0	3.1	8.9	15.5	67.0	54.6	72.3
Serrano	72	58	8	19.5	7.0	13.8	4.9	8.9	11.5	12.4	49.2	32.8	56.4
Serrano	59	51	8	18.6	8.2	13.9	3.8	8.8	13.4	14.5	47.5	23.5	58.7
Shasta	67	63	-	14.2	5.9	9.1	6.3	4.4	5.3	6.4	80.2	72.2	81.7
Shasta	67	63	-	15.1	6.3	9.7	6.7	4.7	5.6	6.7	80.3	72.2	81.8
Shawnee	1 340	1 083	194	24.8	4.8	13.9	7.6	3.8	9.3	15.6	71.3	54.9	77.9
Absentee Shawnee Tribe of Indians of Oklahoma	346	279	47	22.4	5.8	11.2	6.9	3.3	9.0	12.8	69.0	55.1	74.7
Eastern Shawnee	181	141	29	20.0	1.2	11.3	5.3	2.2	8.4	17.2	78.0	69.1	81.1
Shawnee	808	658	118	27.4	5.3	15.9	8.6	4.5	9.6	16.3	70.7	52.1	78.4
Shinnecock	376	268	95	25.6	5.7	12.7	7.6	6.4	13.0	16.9	63.8	33.0	76.6
Shoshone	1 759	1 354	302	23.7	6.2	11.1	6.4	2.9	7.7	13.7	62.0	46.2	68.0
Death Valley Timbi-Sha Shoshone	40	27	2	20.8	8.9	17.2	9.4	5.7	4.0	5.8	51.9	18.5	60.8
Goshute	63	47	11	28.0	8.0	14.2	8.9	0.9	11.2	15.1	57.9	28.1	68.5
Wind River (Eastern Shoshone)	58	46	-	35.2	8.5	18.2	23.6	10.9	15.0	20.8	54.6	43.2	62.5
Shoshone	1 426	1 114	253	22.9	5.6	10.6	5.4	2.7	7.4	13.6	62.2	47.2	67.8
Shoshone-Bannock Tribes of the Fort Hall Reservation	901	602	184	20.8	5.7	10.4	7.5	2.5	5.7	10.5	54.6	43.1	57.9
Sioux	21 312	16 813	2 458	21.4	4.7	9.6	6.5	2.7	8.3	13.0	57.4	44.3	62.2
Blackfoot Sioux	180	146	29	40.6	6.1	21.2	9.5	7.4	16.8	23.8	67.8	58.2	76.5
Cheyenne River Sioux	1 875	1 524	211	22.2	4.9	9.7	5.8	2.6	9.5	11.1	58.5	42.4	64.9
Crow Creek Sioux	634	531	45	28.8	6.5	8.3	4.3	8.7	20.8	11.3	52.1	26.1	67.8
Dakota Sioux	332	294	34	21.5	4.0	9.5	5.8	2.7	4.5	14.3	56.0	44.0	61.2
Flandreau Santee Sioux	73	58	8	22.1	4.5	13.6	4.2	2.4	6.1	13.9	78.2	73.2	80.3
Fort Peck Sioux	277	214	28	13.2	4.0	5.1	2.7	1.3	3.9	9.4	53.4	42.3	55.7
Lower Brule Sioux	239	195	32	19.1	6.6	7.0	4.6	1.6	4.2	11.7	53.7	50.0	55.0

Table 8. **Disability Status for Selected American Indian and Alaska Native Tribes (One Tribe Reported): 2000**—Con.

[Data based on a sample (except Tables 79 and 80). For information on confidentiality protection, coverage, sampling error, and nonsampling error, see Appendix G. Tribes are shown if respondents reported only one tribe or as American Indian or Alaska Native only and met the specified threshold. For more information, see "How to Use This Census Report"]

United States	Civilian noninstitutionalized population with a disability			Percent of civilian noninstitutionalized population with specified disability							Percent employed of civilian noninstitutionalized population 21 to 64 years		
				5 years and over					16 years and over, going outside the home	16 to 64 years, employment disability		Disability status	
	5 years and over	16 to 64 years	65 years and over	Any disability	Sensory	Physical	Mental	Self-care			Total	With a disability	No disability
American Indian and Alaska Native—Con.													
American Indian—Con.													
Sioux—Con.													
Lower Sioux Indian Community of Minnesota Mdewakanton Sioux	88	81	4	19.7	0.9	3.6	0.7	1.3	2.7	18.2	57.3	65.7	54.8
Mdewakanton Sioux	75	43	18	20.5	6.0	9.3	9.8	2.7	6.4	7.6	49.5	25.6	55.3
Oglala Sioux	4 020	3 140	501	20.1	4.4	8.9	6.1	2.2	9.5	13.1	49.5	38.7	53.4
Pine Ridge Sioux	197	134	18	28.3	3.9	10.9	12.2	3.9	8.9	21.0	65.9	41.0	76.2
Rosebud Sioux	2 241	1 629	380	18.3	4.7	8.9	5.2	1.5	5.7	9.6	56.9	41.2	61.5
Santee Sioux of Nebraska	501	379	81	24.7	5.2	12.2	6.0	2.3	7.1	17.8	63.7	52.2	68.2
Sioux	5 158	4 175	457	25.0	5.3	11.9	9.5	3.2	9.0	15.4	60.2	45.2	66.6
Sisseton Sioux	119	94	22	26.3	0.4	11.0	4.6	3.8	12.5	10.8	64.3	37.0	75.3
Sisseton-Wahpeton	828	647	116	16.4	3.2	6.5	4.1	1.7	4.3	11.3	59.3	44.1	62.9
Spirit Lake Sioux (formerly Devils Lake Sioux)	555	455	39	25.5	5.6	9.3	7.6	4.5	15.3	20.2	58.2	64.5	54.5
Standing Rock Sioux	1 489	1 117	214	18.1	4.6	8.4	4.2	2.7	7.6	11.1	54.1	46.1	56.4
Teton Sioux	1 427	1 197	89	27.8	5.4	13.4	11.3	4.3	9.3	15.5	69.3	48.3	79.6
Yankton Sioux	697	494	104	14.8	3.0	7.2	4.5	1.9	4.9	8.0	61.0	46.3	64.0
S'Klallam	346	272	57	18.7	4.0	10.4	6.3	1.8	6.5	11.5	67.2	53.0	72.0
Jamestown S'Klallam	55	47	8	16.1	2.9	7.3	3.5	1.2	3.8	14.5	89.1	72.3	93.4
Klallam	147	107	39	21.2	4.8	12.4	8.6	3.5	7.4	10.3	54.6	40.2	60.4
Lower Elwha Tribal Community	58	46	4	22.1	7.6	13.3	11.0	2.3	14.5	15.0	54.5	47.7	57.4
Port Gamble Klallam	73	61	6	16.2	1.8	8.0	2.9	-	4.2	8.8	69.7	69.5	69.8
Spokane	424	331	73	19.3	4.4	8.3	4.6	1.8	3.3	14.6	63.2	54.0	66.3
Stockbridge-Munsee Community of Mohican Indians of Wisconsin	425	304	99	20.6	5.5	11.6	6.6	5.0	8.8	10.0	78.0	50.7	85.2
Te-Moak Tribes of Western Shoshone Indians of Nevada	122	71	39	14.1	2.8	6.6	2.0	0.6	4.2	8.4	71.1	74.6	70.4
Te-Moak Tribes of Western Shoshone Indians	122	71	39	14.3	2.8	6.7	2.0	0.6	4.3	8.6	71.9	74.6	71.4
Three Affiliated Tribes of North Dakota (Fort Bethold)	569	418	93	17.6	3.8	8.8	4.8	1.9	8.5	12.2	56.0	53.1	56.8
Tohono O'Odham	4 092	3 220	614	25.8	5.9	10.3	6.7	3.5	15.0	14.9	48.9	38.9	53.7
Ak-Chin	68	48	20	15.3	5.4	7.7	3.6	2.5	9.0	14.1	49.6	69.6	44.5
Tohono O'Odham	4 021	3 169	594	26.1	5.9	10.3	6.8	3.6	15.1	14.9	48.8	38.4	53.9
Tolowa	145	112	33	27.6	6.7	14.3	14.5	6.1	10.4	21.7	65.6	47.3	74.5
Tolowa	129	98	31	27.9	7.6	15.6	16.0	6.5	10.5	20.6	64.4	42.9	75.0
Tonkawa	75	54	1	26.9	9.7	13.3	2.9	1.1	8.4	8.8	60.0	60.6	59.8
Umatilla	236	168	50	16.6	5.2	7.9	3.6	2.0	4.2	9.2	75.7	64.1	78.2
Umpqua	156	107	11	23.9	2.8	5.4	10.7	0.3	3.2	13.7	67.3	51.6	72.7
Cow Creek Umpqua	125	76	11	24.4	2.0	5.5	13.7	-	3.6	11.4	61.0	35.5	67.8
Ute	1 332	1 055	184	19.5	5.9	9.0	5.8	3.0	6.2	11.6	58.9	44.0	63.4
Southern Ute	220	156	45	23.0	8.4	9.4	6.2	3.4	4.5	14.3	55.7	35.5	62.9
Uintah Ute	141	110	21	18.7	3.7	7.0	4.9	1.3	6.0	12.8	48.0	54.2	46.2
Ute	784	655	70	21.3	6.4	10.0	6.7	3.7	7.4	12.9	60.6	45.3	65.7
Ute Mountain	187	134	48	12.8	4.1	7.2	3.6	1.9	4.2	5.5	61.5	40.3	65.4
Wailaki	212	153	55	22.2	4.6	18.5	5.1	5.4	8.1	13.8	62.0	49.3	66.4
Wampanoag	713	514	136	31.5	4.6	15.3	11.4	3.3	10.3	21.8	67.0	43.1	79.5
Gay Head (Aquinnah) Wampanoag	93	43	46	23.1	4.7	10.4	6.5	2.5	11.3	7.1	71.7	3.8	83.7
Wampanoag	554	442	77	35.1	5.1	18.4	12.4	4.1	10.3	27.1	65.0	46.0	78.3
Warm Springs	556	430	60	19.3	6.2	7.5	6.4	2.5	11.1	11.7	63.7	56.7	66.5
Wascopum	58	40	18	27.0	9.3	14.4	5.6	4.2	6.6	13.4	54.3	57.5	53.0
Washoe	272	199	61	21.9	6.9	11.2	4.6	2.0	7.1	11.3	64.7	58.5	66.9
Washoe	269	196	61	22.1	7.1	11.2	4.7	2.1	7.2	11.5	64.3	57.9	66.5
Wichita	189	147	23	15.1	3.4	6.9	5.3	4.0	5.9	10.5	66.2	42.4	73.2
Wichita	189	147	23	15.1	3.4	6.9	5.3	4.0	5.9	10.5	66.2	42.4	73.2
Winnebago	1 355	1 084	181	19.9	4.2	8.5	5.8	2.7	7.1	13.1	64.8	46.9	70.5
Ho-Chunk Nation of Wisconsin	648	515	69	18.3	3.9	6.6	5.8	2.9	6.4	12.0	68.1	45.7	74.3
Nebraska Winnebago	54	50	1	15.0	1.7	7.8	8.0	-	7.9	9.6	49.5	34.7	54.3
Winnebago	653	519	111	22.8	5.1	11.2	5.7	2.9	7.9	15.2	62.4	49.3	67.5
Wintun	486	384	62	24.2	6.9	13.1	7.7	2.7	9.3	13.7	66.6	43.2	75.3
Wintun	484	384	60	24.4	6.9	13.1	7.7	2.6	9.3	13.9	66.9	43.2	75.8
Wiyot	90	78	11	19.5	1.5	10.8	4.8	1.9	7.1	15.7	55.7	29.3	64.2
Wiyot	59	48	11	14.8	1.8	6.8	4.3	-	3.2	7.9	53.1	13.3	61.4
Yakama	1 596	1 297	192	22.1	5.4	8.7	5.4	2.5	8.3	15.5	49.6	37.1	54.9
Yaqui	2 940	2 282	458	21.1	3.8	8.7	5.1	2.2	8.9	14.1	65.7	55.6	69.2
Pascua Yaqui	799	553	151	23.3	4.6	9.6	5.6	1.9	10.7	15.9	66.6	65.4	67.1
Yaqui	2 130	1 718	307	20.3	3.6	8.5	5.0	2.4	8.3	13.5	65.4	52.9	69.6
Yavapai Apache	169	113	18	21.5	3.8	7.9	8.0	2.8	7.7	16.6	69.0	65.5	70.1
Yokuts	466	329	94	16.6	2.7	6.4	6.5	2.8	7.9	10.6	59.9	43.8	63.9
Picayune Rancheria of Chukchansi Indians	133	81	47	16.2	3.8	6.3	7.4	6.8	6.6	13.8	61.8	34.6	67.4
Tachi	8	6	-	2.7	1.0	1.7	-	-	-	1.6	44.5	50.0	44.3
Tule River	137	97	15	23.7	5.2	11.6	9.2	2.3	8.5	10.4	57.0	44.1	62.7
Yokuts	180	137	32	17.7	1.3	5.6	6.7	0.9	12.0	11.0	67.3	45.8	73.4
Yuman	1 527	1 198	212	21.7	6.2	9.3	5.2	3.5	8.1	13.1	58.0	45.8	62.5
Cocopah Tribe of Arizona	212	157	26	27.0	6.3	11.7	5.5	8.0	13.6	19.1	50.3	29.7	61.3
Fort Mojave Indian Tribe of Arizona	284	209	40	21.9	4.5	8.3	6.6	4.1	7.6	13.9	72.3	70.0	73.2
Havasupai	82	65	9	15.4	3.8	6.6	3.6	3.6	6.0	8.6	44.0	45.2	43.7
Hualapai	343	250	72	25.3	8.1	12.0	5.6	4.3	9.7	12.7	56.7	42.9	63.4
Maricopa	35	24	6	17.0	4.4	2.9	9.2	-	2.6	10.6	64.4	62.5	64.6
Quechan	392	327	47	20.1	7.5	10.0	4.7	1.2	8.4	9.7	61.6	36.6	70.0
Yavapai-Prescott Tribe of the Yavapai Reservation	170	157	12	19.4	4.6	5.6	3.2	3.0	4.0	18.0	48.5	53.3	46.8
Yurok	783	539	161	21.6	4.5	10.8	7.5	3.0	5.8	10.4	60.8	44.0	66.1
Yurok	783	539	161	21.6	4.5	10.8	7.5	3.0	5.8	10.4	60.8	44.0	66.1
Alaska Native	**16 998**	**12 241**	**3 185**	**19.1**	**5.4**	**7.8**	**5.3**	**2.1**	**7.3**	**10.9**	**58.4**	**48.9**	**61.2**
Alaskan Athabascan	2 303	1 482	552	17.1	4.3	7.4	5.6	1.7	6.6	8.0	56.6	44.2	59.2
Alaskan Athabascan	1 317	844	306	17.6	3.8	7.5	6.3	2.0	7.1	9.2	57.7	41.7	61.1
Allakaket Village	5	3	2	3.5	-	1.4	2.1	-	-	3.3	45.8	-	47.8
Doyon	108	92	16	13.2	2.7	6.4	2.2	2.0	7.4	4.1	61.6	49.4	63.9
Native Village of Fort Yukon	17	14	3	15.7	-	2.8	-	-	8.4	17.9	64.9	81.8	61.9
Holy Cross Village	-	-	-	-	-	-	-	-	-	-	47.1	(X)	47.1
Huslia Village	32	16	16	13.4	8.0	6.3	4.6	4.2	8.9	5.3	65.5	57.1	66.7
Kenaitze Indian Tribe	76	60	7	16.4	8.0	6.0	7.1	0.6	7.1	9.2	62.3	34.5	68.4
Koyukuk Native Village	36	25	4	16.7	7.0	7.4	5.1	3.7	4.1	2.9	68.3	64.0	69.3

Table 8. **Disability Status for Selected American Indian and Alaska Native Tribes (One Tribe Reported): 2000**—Con.

[Data based on a sample (except Tables 79 and 80). For information on confidentiality protection, coverage, sampling error, and nonsampling error, see Appendix G. Tribes are shown if respondents reported only one tribe or as American Indian or Alaska Native only and met the specified threshold. For more information, see "How to Use This Census Report"]

United States	Civilian noninstitutionalized population with a disability			Percent of civilian noninstitutionalized population with specified disability							Percent employed of civilian noninstitutionalized population 21 to 64 years		
				5 years and over					16 years and over, going outside the home	16 to 64 years, employment disability		Disability status	
	5 years and over	16 to 64 years	65 years and over	Any disability	Sensory	Physical	Mental	Self-care			Total	With a disability	No disability
American Indian and Alaska Native—Con.													
Alaska Native—Con.													
Alaskan Athabascan—Con.													
Native Village of Minto	52	19	30	25.2	13.6	16.5	11.7	3.4	11.4	3.7	37.8	58.8	32.9
Nondalton Village	18	6	12	9.5	-	6.3	-	-	1.5	5.4	42.7	66.7	41.0
Nulato Village	41	16	23	11.1	5.7	6.0	-	-	3.1	0.9	46.4	25.0	48.5
Shageluk Native Village	37	32	5	26.4	7.1	2.1	-	-	4.9	34.2	72.5	75.0	70.3
Native Village of Tanacross	24	17	7	22.4	8.4	15.9	3.7	-	2.2	15.7	18.7	23.5	17.2
Village of Venetie	32	23	7	9.6	1.5	2.7	-	-	11.0	3.6	37.0	13.0	41.2
Aleut	1 220	987	132	20.4	5.2	9.2	6.9	3.0	6.6	11.8	63.6	50.3	67.9
Alutiiq Aleut	11	7	4	4.5	3.3	2.1	0.4	-	1.1	1.8	63.6	-	66.5
Alutiiq	8	4	4	6.7	5.9	2.5	0.8	-	1.9	3.3	75.6	-	79.3
Bristol Bay Aleut	114	88	18	19.7	7.9	11.7	5.0	1.9	5.1	8.0	54.6	45.8	58.0
Chugach Aleut	79	65	4	23.3	4.7	5.3	8.6	1.2	2.9	11.5	59.3	54.2	61.5
Eskimo Tribes	1 287	921	189	25.6	7.0	9.1	8.8	2.6	9.5	13.6	56.7	42.9	61.6
Eskimo	1 287	921	189	25.6	7.0	9.1	8.9	2.6	9.5	13.7	56.6	42.9	61.4
Eyak	75	47	16	20.2	4.3	7.5	4.3	0.8	3.4	8.6	77.3	83.3	75.8
Inuit	109	78	-	21.1	4.1	4.4	8.1	1.4	5.2	15.0	74.9	82.1	72.7
Inupiat Eskimo	2 506	1 762	583	16.8	5.5	6.1	3.6	1.4	6.7	9.2	57.7	51.1	59.3
Native Village of Ambler	15	10	5	11.2	8.2	3.0	1.5	-	2.0	-	48.6	25.0	51.5
Arctic Slope Corporation	45	44	1	6.0	2.3	2.5	0.8	0.1	1.7	3.3	63.0	50.0	64.6
Native Village of Barrow Inupiat Traditional Government	14	7	7	7.1	2.5	3.6	0.5	-	3.4	4.8	63.8	28.6	66.7
Bering Straits Inupiat	164	114	47	30.8	8.1	18.4	9.0	4.5	8.8	11.7	48.6	27.5	57.5
Native Village of Brevig Mission	60	55	5	27.6	2.8	2.8	-	-	33.1	22.1	62.1	75.0	52.7
Native Village of Buckland	45	19	12	13.6	9.7	6.9	1.8	0.6	1.0	-	53.1	26.3	57.3
Native Village of Elim	34	20	14	10.6	7.8	7.8	0.9	1.6	5.2	-	41.0	25.0	43.2
Inupiaq	414	288	103	18.8	5.0	7.8	4.1	1.0	9.5	11.2	56.4	48.2	58.5
Inupiat	372	280	59	17.5	5.2	4.9	5.5	1.7	6.6	12.0	63.5	49.1	67.3
Native Village of Kiana	57	47	6	18.7	5.6	3.0	0.7	1.3	2.1	17.2	59.0	59.6	58.8
King Island Native Community	59	41	18	22.2	3.8	4.1	1.5	-	16.0	3.1	56.1	14.6	68.9
Native Village of Kivalina	27	19	8	8.4	2.5	2.5	0.6	-	3.1	4.9	41.1	12.5	44.8
Native Village of Kotzebue	46	16	7	14.2	0.9	2.2	7.1	0.6	1.1	9.4	73.4	91.7	71.7
Native Village of Koyuk	40	33	7	18.0	6.8	10.4	0.5	0.9	0.7	5.1	43.7	6.7	56.2
Kwiguk	20	6	10	9.5	3.8	6.2	5.7	1.9	2.1	0.8	54.5	40.0	55.2
Nana Inupiat	209	171	38	17.2	5.2	6.3	4.0	1.2	3.5	12.1	56.9	61.1	55.7
Native Village of Noatak	23	17	6	6.6	2.3	0.6	0.6	-	1.3	5.8	48.9	70.6	46.5
Nome Eskimo Community	108	67	24	16.0	7.0	9.4	7.4	5.1	8.0	4.7	58.7	16.7	67.0
Native Village of Point Hope	48	30	17	9.3	3.5	4.1	1.2	1.0	0.8	3.3	55.8	63.0	55.0
Native Village of Selawik	24	15	3	13.4	3.4	3.4	-	3.4	2.5	7.7	28.7	50.0	25.6
Native Village of Shaktoolik	29	14	14	17.9	16.0	11.1	2.5	1.9	5.1	3.8	51.2	30.8	54.8
Native Village of Shishmaref	52	26	26	12.2	7.7	5.4	1.9	0.7	4.1	3.8	51.4	79.2	48.0
Native Village of Shungnak	34	25	9	11.4	2.3	0.7	4.0	-	7.0	-	63.8	52.0	66.4
Native Village of Teller	46	41	5	32.6	2.8	3.5	1.4	-	26.7	22.7	54.1	64.5	48.1
Native Village of Unalakleet	171	112	45	22.8	6.4	8.1	3.2	1.9	5.0	16.6	59.6	73.3	54.4
Village of Wainwright	44	19	23	21.9	10.0	9.5	10.0	5.0	8.0	4.0	60.0	73.7	57.1
Village of White Mountain	142	125	17	30.4	10.3	6.9	4.7	1.5	19.7	20.2	65.4	75.0	58.8
Koniag Aleut	182	138	38	13.0	3.0	7.9	4.6	2.5	4.3	6.6	50.7	32.8	54.0
Koniag Aleut	75	50	25	15.7	2.3	12.9	3.8	1.0	5.0	4.6	52.5	20.0	58.0
Village of Old Harbor	8	8	-	3.7	3.7	2.3	0.9	0.9	1.6	4.2	30.8	12.5	32.3
Native Village of Port Lions	20	7	7	14.0	6.3	7.7	5.6	4.2	0.9	4.1	68.2	42.9	70.5
Sealaska	79	70	4	26.8	8.8	16.3	3.4	0.7	11.7	12.8	41.1	30.0	46.7
Sealaska	73	66	2	27.5	9.1	15.8	2.3	-	11.5	12.2	44.9	31.8	52.1
Siberian Eskimo	195	154	33	16.5	4.4	5.1	0.6	0.9	2.7	12.6	38.5	69.6	30.4
Native Village of Gambell	78	48	24	15.7	7.6	6.2	0.8	1.0	3.2	6.0	33.3	50.0	30.4
Native Village of Savoonga	117	106	9	18.8	2.2	4.7	0.5	1.0	2.6	19.0	37.5	78.5	21.7
Tlingit-Haida	2 786	1 961	564	20.2	5.8	10.2	6.1	2.9	7.3	11.3	63.7	46.6	68.3
Chilkat Indian Village (Kluckwan)	34	24	7	25.8	11.4	9.8	9.1	1.5	10.4	16.2	51.3	59.1	48.1
Haida	239	157	79	19.5	5.5	12.0	3.8	3.6	8.2	13.2	61.8	39.5	67.4
Hoonah Indian Association	51	36	14	21.3	10.4	8.3	4.2	1.3	7.8	15.1	46.1	9.7	57.7
Hydaburg Cooperative Association	13	8	2	7.1	1.6	3.3	1.6	1.1	2.4	4.3	37.6	16.7	39.1
Organized Village of Kake	28	20	8	10.0	7.5	5.0	0.7	1.4	4.8	3.5	59.3	50.0	60.5
Ketchikan Indian Corporation	62	43	6	12.4	1.4	7.8	8.0	1.2	1.6	3.5	66.2	26.7	70.8
Klawock Cooperative Association	54	34	16	22.4	10.4	9.1	7.1	2.5	4.8	7.4	53.1	51.6	53.6
Organized Village of Saxman	116	88	22	37.5	12.9	23.0	10.4	4.2	17.7	12.9	42.0	32.1	51.1
Sitka Tribe of Alaska	44	31	13	16.3	3.3	4.1	2.6	-	1.4	14.4	78.8	84.0	77.8
Tlingit	1 805	1 304	344	21.2	6.2	11.1	6.2	3.6	7.2	12.3	64.6	49.0	69.2
Tsimshian	332	229	90	15.8	4.6	9.4	3.4	1.1	2.9	6.0	64.9	44.2	69.1
Metlakatla Indian Community Annette Island Reserve	84	52	29	13.1	5.8	6.6	2.7	0.8	2.1	3.9	52.8	44.2	54.1
Tsimshian	220	158	55	16.7	3.1	10.5	4.0	1.4	3.3	7.0	71.4	45.9	77.1
Unangan Aleut	382	314	53	17.6	4.2	7.8	1.5	2.6	6.6	13.2	59.4	56.1	60.3
Aleut Corporation	55	47	5	24.3	4.4	13.3	-	1.3	7.7	14.3	76.8	60.5	81.7
King Cove	18	18	-	5.8	-	1.3	-	-	1.8	8.5	59.1	64.7	58.5
Qagan Tayagungin Tribe of Sand Point Village	41	39	-	15.9	4.3	4.7	1.9	0.8	3.9	13.1	46.2	42.9	47.1
Saint Paul	94	68	21	21.0	4.3	11.4	2.5	3.4	8.6	12.7	58.1	48.3	61.0
South Naknek Village	21	14	7	14.2	8.1	6.8	-	2.0	3.6	4.1	41.8	71.4	36.4
Yup'ik	3 729	2 702	709	19.3	5.9	6.7	4.3	1.9	8.5	12.2	54.8	51.4	55.9
Akiachak Native Community	107	90	10	21.0	2.4	1.6	1.8	1.6	3.2	25.4	49.2	73.3	37.4
Village of Alakanuk	67	27	40	10.6	6.5	8.2	3.0	-	2.5	2.0	43.9	16.0	46.6
Algaaciq Native Village (St. Mary's)	59	33	14	23.3	4.7	9.5	7.9	1.6	9.3	14.8	72.3	62.5	75.2
Village of Aniak	48	38	6	18.8	9.0	7.5	2.7	4.7	6.5	13.3	54.6	57.7	53.5
Asa'carsarmiut Tribe	117	96	18	19.9	4.8	3.1	1.5	1.7	3.3	23.0	46.2	84.4	28.3
Bristol Bay	131	105	9	30.5	6.1	8.9	5.4	1.9	10.5	27.2	47.9	56.0	42.3
Calista	107	60	14	27.9	11.2	7.8	11.5	1.6	8.8	10.7	59.5	65.0	57.5
Village of Chefornak	46	31	15	17.0	6.7	8.5	6.7	4.4	5.5	16.9	70.7	67.7	71.7
Native Village of Chuathbaluk	23	19	4	15.4	5.4	8.1	-	2.7	5.1	15.5	53.4	57.9	51.3
Curyung Tribal Council (Native Village of Dillingham)	63	35	14	15.3	2.9	7.0	4.6	3.6	6.5	7.4	67.8	70.0	67.4
Emmonak Village	72	51	21	11.9	5.6	6.8	3.5	0.3	2.5	5.9	53.2	28.3	57.6
Native Village of Goodnews Bay	43	37	6	22.5	3.7	8.4	1.0	1.0	15.2	8.0	41.9	50.0	38.7
Native Village of Hooper Bay	113	57	44	14.4	8.8	6.9	5.5	2.0	3.0	4.8	40.0	40.4	39.9
Iqurmuit Traditional Council	15	10	5	8.7	2.9	5.2	-	1.2	1.7	7.3	66.7	100.0	61.8

Table 8. **Disability Status for Selected American Indian and Alaska Native Tribes (One Tribe Reported): 2000**—Con.

[Data based on a sample (except Tables 79 and 80). For information on confidentiality protection, coverage, sampling error, and nonsampling error, see Appendix G. Tribes are shown if respondents reported only one tribe or as American Indian or Alaska Native only and met the specified threshold. For more information, see "How to Use This Census Report"]

United States	Civilian noninstitutionalized population with a disability			Percent of civilian noninstitutionalized population with specified disability							Percent employed of civilian noninstitutionalized population 21 to 64 years		
				5 years and over					16 years and over, going outside the home	16 to 64 years, employment disability		Disability status	
	5 years and over	16 to 64 years	65 years and over	Any disability	Sensory	Physical	Mental	Self-care			Total	With a disability	No disability
American Indian and Alaska Native—Con.													
Alaska Native—Con.													
Yup'ik—Con.													
Native Village of Kasigluk	69	38	27	13.9	5.1	9.1	1.4	0.6	7.6	4.7	49.4	52.6	48.8
Native Village of Kipnuk	35	28	7	8.6	3.4	2.2	-	0.2	3.9	5.7	50.7	61.9	49.5
Native Village of Kongiganak	4	4	-	4.3	-	1.1	-	-	-	7.1	43.3	75.0	38.5
Organized Village of Kwethluk	40	23	14	26.3	11.2	6.6	5.9	-	7.1	10.4	61.4	50.0	66.0
Native Village of Marshall (Fortuna Ledge)	69	42	8	27.2	11.4	9.4	9.4	2.0	4.8	16.6	59.1	29.3	72.5
Naknek Native Village	32	19	10	28.1	14.0	7.0	1.8	4.4	2.3	14.5	83.3	100.0	76.6
Native Village of Napakiak	63	44	19	26.6	15.6	14.3	5.5	2.1	7.1	8.0	53.2	40.9	58.9
Native Village of Napaskiak	94	72	17	24.7	3.4	2.6	3.9	1.1	9.8	32.7	61.1	75.0	53.3
New Koliganek Village Council	13	4	9	9.3	7.1	2.1	2.9	1.4	5.4	3.4	66.7	-	72.0
Newhalen Village	24	20	4	20.5	12.0	1.7	-	2.6	9.9	14.9	48.1	50.0	47.2
Newtok Village	20	18	2	6.6	4.3	2.3	0.3	0.7	1.0	2.1	56.3	44.4	58.1
Native Village of Nightmute	23	8	5	16.7	8.7	2.2	7.2	5.1	-	3.2	55.1	37.5	57.4
Native Village of Nunapitchuk	52	35	17	13.5	6.0	9.3	3.1	0.5	5.3	2.4	60.3	48.6	62.7
Orutsararmuit Native Village (Bethel)	61	41	4	20.6	4.4	3.7	10.1	-	10.5	7.5	59.9	43.2	64.4
Native Village of Saint Michael	21	12	9	12.7	9.7	7.9	3.6	0.6	5.0	0.9	38.5	27.3	40.0
Stebbins Community Association	76	52	20	15.0	6.7	6.7	1.6	1.2	4.4	8.0	51.0	59.2	49.0
Traditional Village of Togiak	90	81	7	28.5	2.8	2.5	1.9	2.2	37.1	14.0	28.7	22.1	35.0
Native Village of Tuntutuliak	87	71	14	34.9	6.0	6.8	2.8	1.2	39.9	35.6	59.8	62.9	56.0
Native Village of Tununak	43	18	17	17.6	9.0	9.8	5.3	7.0	6.4	5.1	49.6	-	55.6
Yup'ik	1 145	895	153	20.3	5.1	7.2	5.1	2.2	9.4	12.8	56.0	46.2	59.3
Yup'ik Eskimo	256	184	42	16.8	5.0	6.8	4.9	2.2	7.0	10.2	63.6	49.1	67.3

Table 9. **Employment Status and Journey to Work for Selected American Indian and Alaska Native Tribes (One Tribe Reported): 2000**

[Data based on a sample (except Tables 79 and 80). For information on confidentiality protection, coverage, sampling error, and nonsampling error, see Appendix G. Tribes are shown if respondents reported only one tribe or as American Indian or Alaska Native only and met the specified threshold. For more information, see "How to Use This Census Report"]

United States	Population 16 years and over												Own children under 6 years, all parents in family in labor force
			Labor force								Females with own children under 6 years		
			Percent in labor force		Civilian labor force		Workers						
								Means of transportation to work					
	Total	Female	Total	Female	Number	Percent un-employed	Number	Percent using car, truck, or van	Percent in carpools	Percent using public trans-portation	Number	Percent in labor force	
United States	**217 168 077**	**112 185 795**	**63.9**	**57.5**	**137 668 798**	**5.8**	**128 279 228**	**87.9**	**12.2**	**4.7**	**15 589 200**	**61.9**	**12 787 501**
American Indian and Alaska Native	**1 725 321**	**878 412**	**61.1**	**56.8**	**1 043 867**	**12.4**	**900 209**	**86.5**	**18.5**	**3.8**	**150 440**	**59.7**	**126 653**
American Indian	**1 340 698**	**689 665**	**61.9**	**57.5**	**820 983**	**12.2**	**711 329**	**88.1**	**18.6**	**3.2**	**118 484**	**60.4**	**98 314**
Abenaki Nation of Missiquoi	2 043	989	69.2	68.9	1 414	10.0	1 225	88.1	13.8	1.8	117	74.4	104
Algonquian	974	441	69.6	56.5	678	7.7	609	84.2	20.7	5.3	29	27.6	14
Apache	40 367	19 798	59.4	54.6	23 610	16.0	19 665	86.0	19.2	3.5	3 524	60.4	2 593
Apache	18 933	8 634	64.9	60.0	12 080	11.5	10 583	84.8	16.7	4.2	1 292	62.9	926
Chiricahua	1 006	379	74.8	69.4	702	12.0	622	89.5	23.0	3.2	32	56.3	14
Fort Sill Apache	147	75	74.1	72.0	109	2.8	105	88.6	9.5	-	18	66.7	8
Jicarilla Apache	2 156	1 194	58.1	56.7	1 243	17.3	1 015	91.4	20.9	1.0	211	59.7	171
Mescalero Apache	3 920	1 954	63.9	58.8	2 455	13.3	2 119	87.8	25.1	1.5	366	68.9	278
Oklahoma Apache	329	153	51.4	50.3	158	13.9	147	63.9	19.7	3.4	17	17.6	15
Payson Tonto Apache	61	33	42.6	45.5	26	3.8	22	100.0	13.6	-	7	57.1	10
San Carlos Apache	6 143	3 265	47.8	45.4	2 922	29.9	2 028	88.4	21.9	1.8	719	59.0	521
White Mountain Apache	7 539	4 038	50.9	46.6	3 822	21.8	2 958	85.4	21.4	4.9	851	54.9	635
Arapahoe	4 696	2 437	62.0	61.5	2 870	23.2	2 184	88.6	21.4	3.0	490	64.5	483
Arapahoe	1 808	892	64.0	66.4	1 117	14.4	978	86.9	20.1	1.9	150	82.0	179
Northern Arapahoe	2 833	1 516	61.1	59.3	1 732	28.4	1 201	89.8	22.4	3.9	332	57.2	304
Arikara	599	353	73.5	71.7	440	19.1	353	90.7	22.4	2.8	81	69.1	52
Assiniboine	2 774	1 502	58.5	55.0	1 607	20.0	1 273	85.2	20.5	2.5	281	57.3	203
Assiniboine	1 822	1 069	61.9	59.1	1 110	17.7	907	85.3	17.6	2.8	170	67.6	140
Fort Belknap Assiniboine	700	327	53.9	50.2	377	24.1	283	89.8	30.7	2.5	80	47.5	48
Fort Peck Assiniboine	252	106	47.6	28.3	120	28.3	83	68.7	16.9	-	31	25.8	15
Assiniboine Sioux	1 104	616	65.0	63.5	691	22.6	562	83.6	14.8	1.2	92	76.1	71
Assiniboine Sioux	865	501	67.9	64.7	560	14.6	505	83.4	13.5	1.4	69	68.1	40
Fort Peck Assiniboine and Sioux	239	115	54.8	58.3	131	56.5	57	86.0	26.3	-	23	100.0	31
Blackfeet	21 777	10 588	64.3	61.7	13 805	15.4	11 593	86.9	17.8	3.0	1 687	70.1	1 187
Brotherton	467	235	74.3	76.2	347	9.8	299	90.3	8.7	-	43	60.5	12
Caddo	2 099	1 004	68.7	59.0	1 426	8.8	1 254	92.2	16.8	0.4	173	64.2	160
Caddo	1 766	839	67.6	57.6	1 178	9.7	1 018	91.7	12.9	0.5	149	63.1	142
Cahuilla	1 583	961	53.8	48.5	844	10.7	733	94.7	13.1	2.3	135	37.8	81
Cahuilla	868	539	57.1	52.9	489	7.4	445	96.2	14.4	0.9	40	87.5	44
Morongo Band of Cahuilla Mission Indians	465	270	48.0	41.5	223	13.5	180	89.4	7.8	7.2	59	27.1	37
California Tribes	575	310	63.5	69.4	359	6.4	324	89.2	26.2	-	72	76.4	91
Yuki	231	139	66.7	72.7	154	5.8	145	94.5	28.3	-	41	82.9	39
Canadian and Latin American	86 579	39 070	61.0	52.1	52 248	10.9	45 660	78.6	25.1	12.0	8 525	46.2	4 934
Canadian Indian	3 054	1 633	66.4	61.1	2 003	9.2	1 821	85.6	15.7	4.7	284	65.5	159
Central American Indian	6 046	2 959	65.8	61.0	3 963	10.2	3 503	64.2	18.7	27.5	609	54.2	358
French American Indian	702	442	54.7	55.7	377	8.8	333	69.1	7.8	11.7	48	64.6	14
Mexican American Indian	60 003	25 855	60.3	50.0	35 820	11.3	30 978	81.7	29.0	9.3	6 206	43.2	3 703
South American Indian	8 314	4 104	63.3	56.2	5 199	9.5	4 683	64.8	14.2	22.5	733	46.2	215
Spanish American Indian	8 113	3 946	59.1	51.1	4 732	10.0	4 204	80.8	19.2	10.8	596	60.2	448
Catawba Indian Nation	1 446	759	67.4	65.5	965	8.2	868	93.4	21.1	1.8	156	87.8	229
Chehalis	379	177	66.8	58.8	253	16.2	212	85.4	35.8	7.5	21	76.2	32
Chemakuan	346	199	60.4	55.3	209	12.0	167	93.4	12.6	-	44	61.4	45
Quileute	247	142	63.2	57.0	156	11.5	136	94.9	15.4	-	32	65.6	39
Chemehuevi	627	304	59.0	55.3	363	8.8	313	82.1	11.8	8.6	28	53.6	36
Cherokee	232 614	119 235	64.7	59.2	148 542	7.8	135 257	90.5	15.6	2.1	16 614	62.1	12 506
Cherokee	214 347	109 950	64.5	59.0	136 353	7.9	123 961	90.3	15.5	2.2	15 366	62.0	11 485
Cherokees of Northeast Alabama	490	253	72.2	73.1	354	2.8	335	93.7	15.8	-	34	91.2	39
Cherokees of Southeast Alabama	520	256	60.8	45.3	302	16.9	256	90.6	18.0	-	35	34.3	7
Eastern Cherokee	6 124	3 319	66.6	62.6	4 033	7.3	3 689	93.3	22.5	0.4	544	59.0	487
Echota Cherokee	3 057	1 540	72.6	64.0	2 200	6.3	2 062	95.6	9.1	0.9	184	68.5	114
Four Winds Cherokee	438	196	73.3	63.8	321	6.2	268	94.4	5.2	-	22	77.3	15
Northern Cherokee Nation of Missouri and Arkansas	1 247	666	63.8	54.1	772	1.0	774	91.9	14.1	1.6	60	78.3	44
Southeastern Cherokee Council	365	181	72.9	59.1	266	4.5	247	91.9	25.1	-	9	77.8	-
United Keetoowah Band of Cherokee	335	186	68.7	66.7	223	10.3	207	86.0	23.7	8.2	21	81.0	30
Western Cherokee	5 062	2 434	64.7	58.2	3 255	6.4	3 012	92.0	15.4	1.1	307	61.2	259
Cherokee Shawnee	480	221	61.9	55.7	297	9.8	250	88.0	11.6	2.4	34	52.9	10
Cheyenne	7 693	3 583	58.3	55.3	4 403	14.7	3 746	87.1	19.9	1.3	716	64.0	620
Cheyenne	3 902	1 692	59.0	53.0	2 246	10.3	2 029	89.2	16.8	1.5	275	61.5	244
Northern Cheyenne	3 531	1 784	57.3	56.8	1 996	20.0	1 578	85.5	22.9	0.5	428	65.4	365
Southern Cheyenne	260	107	61.9	66.4	161	10.6	139	74.1	31.7	8.6	13	69.2	11
Cheyenne-Arapaho	2 244	1 236	56.5	52.6	1 238	19.1	1 019	88.1	24.7	2.9	249	57.4	207
Chickahominy	962	442	69.8	62.9	658	5.2	613	93.0	17.0	1.3	35	74.3	33
Chickahominy Indian Tribe	890	404	71.3	67.1	622	5.5	577	92.5	17.0	1.4	35	74.3	26
Chickasaw	15 033	7 944	66.7	59.8	9 923	6.4	9 235	90.6	17.4	0.8	1 300	57.8	1 272
Chinook	530	172	74.0	68.6	392	7.7	347	87.3	18.2	2.0	17	100.0	24
Chinook	497	166	72.4	67.5	360	8.3	315	87.3	20.0	2.2	17	100.0	24
Chippewa	78 264	40 600	66.4	64.0	51 610	13.2	44 197	88.6	17.9	3.0	7 125	68.1	6 513
Bad River Band of the Lake Superior Tribe	1 931	972	76.3	76.9	1 466	12.1	1 272	87.6	14.7	1.2	180	85.0	189
Bay Mills Indian Community of the Sault Ste. Marie Band	654	347	78.9	79.8	516	8.1	465	92.3	20.0	3.9	77	87.0	121
Bois Forte/Nett Lake Band of Chippewa	1 041	563	63.1	59.0	649	15.7	550	81.6	16.5	7.1	117	70.9	90
Chippewa	29 576	15 182	67.0	63.1	19 530	12.0	17 073	86.9	17.1	3.8	2 213	61.8	1 844
Fond du Lac	1 165	609	67.2	62.9	783	13.7	655	89.9	12.8	1.8	106	67.0	72
Grand Portage	349	147	79.9	68.7	279	24.4	207	89.9	25.1	1.9	38	92.1	45
Grand Traverse Band of Ottawa and Chippewa Indians	1 972	1 095	64.1	60.8	1 257	11.8	1 077	94.3	19.4	1.6	216	72.7	149
Keweenaw Bay Indian Community of the L'Anse and Ontonagon Bands	986	545	68.0	63.9	670	10.9	582	90.9	22.3	0.2	60	70.0	69
Lac Court Oreilles Band of Lake Superior Chippewa	2 491	1 278	68.6	67.6	1 703	12.5	1 463	92.0	17.6	3.6	281	82.2	308
Lac du Flambeau	1 103	550	69.6	67.5	755	9.7	685	86.9	24.1	3.6	111	82.0	156

Table 9. **Employment Status and Journey to Work for Selected American Indian and Alaska Native Tribes (One Tribe Reported): 2000**—Con.

[Data based on a sample (except Tables 79 and 80). For information on confidentiality protection, coverage, sampling error, and nonsampling error, see Appendix G. Tribes are shown if respondents reported only one tribe or as American Indian or Alaska Native only and met the specified threshold. For more information, see "How to Use This Census Report"]

United States	Population 16 years and over												Own children under 6 years, all parents in family in labor force
			Labor force								Females with own children under 6 years		
			Percent in labor force		Civilian labor force		Workers						
								Means of transportation to work					
	Total	Female	Total	Female	Number	Percent unemployed	Number	Percent using car, truck, or van	Percent in carpools	Percent using public transportation	Number	Percent in labor force	
American Indian and Alaska Native—Con.													
American Indian—Con.													
Chippewa—Con.													
Lac Vieux Desert Band of Lake Superior Chippewa	140	68	75.0	64.7	105	21.9	78	87.2	28.2	-	13	84.6	25
Lake Superior	292	112	84.2	74.1	246	12.6	215	96.7	8.4	2.8	23	69.6	10
Leech Lake	3 022	1 585	63.2	58.4	1 906	18.2	1 530	87.8	23.0	3.8	317	56.8	338
Little Shell Chippewa	869	427	67.0	63.2	578	10.2	514	89.7	17.5	0.8	65	81.5	32
Mille Lacs	1 564	815	65.7	66.5	1 021	16.4	847	88.8	18.3	4.5	202	67.8	227
Minnesota Chippewa	1 566	848	73.1	70.8	1 145	11.0	1 002	85.8	22.8	4.5	105	61.9	37
Red Cliff Band of Lake Superior Chippewa	1 128	510	75.9	76.1	848	15.8	712	85.0	8.1	3.2	83	81.9	131
Red Lake Band of Chippewa Indians	4 685	2 519	59.4	58.4	2 784	18.3	2 220	90.4	23.9	3.7	477	66.9	534
Saginaw Chippewa	1 701	924	57.2	54.0	973	13.5	829	92.6	15.4	2.2	214	52.3	164
St. Croix Chippewa	864	494	61.0	62.8	527	16.3	425	86.8	14.4	3.8	86	51.2	66
Sault Ste. Marie Chippewa	6 738	3 499	72.0	68.8	4 817	11.6	4 188	90.1	14.9	2.0	626	84.3	807
Sokoagon Chippewa	301	156	58.8	51.3	177	22.0	138	85.5	10.1	-	26	57.7	24
Turtle Mountain Band	9 245	4 678	61.8	62.0	5 691	15.4	4 757	92.6	18.9	0.7	1 063	64.1	823
White Earth	4 690	2 564	65.2	67.1	3 057	13.2	2 591	87.1	18.9	2.9	410	75.6	250
Chitimacha Tribe of Louisiana	681	343	71.4	67.1	486	16.9	395	86.8	20.3	1.0	62	50.0	50
Choctaw	63 415	33 512	65.4	60.5	41 041	7.7	37 580	93.0	14.9	0.9	5 289	60.5	4 805
Choctaw	48 124	25 258	65.5	60.1	31 123	7.1	28 693	93.1	14.0	0.8	4 028	57.1	3 392
Mississippi Band of Choctaw	4 900	2 672	65.0	62.4	3 185	15.2	2 651	94.8	25.0	0.3	498	77.3	689
Mowa Band of Choctaw	1 100	604	57.0	51.8	618	9.5	568	97.9	17.4	0.9	151	60.9	107
Oklahoma Choctaw	9 156	4 928	66.3	62.8	6 039	6.3	5 615	91.2	14.7	2.0	611	69.7	617
Choctaw-Apache Community of Ebarb	357	179	66.4	62.0	237	5.1	223	94.6	15.7	-	52	36.5	22
Chumash	2 855	1 530	65.5	61.5	1 848	7.1	1 705	88.6	18.4	3.3	184	63.6	124
Chumash	2 747	1 465	66.1	62.4	1 794	7.1	1 655	88.2	18.0	3.4	180	62.8	122
Coeur D'Alene	974	536	67.2	64.2	655	15.1	531	87.0	21.5	2.6	91	84.6	136
Coharie	1 217	637	71.0	67.7	859	4.0	776	93.8	11.1	-	103	67.0	79
Colorado River Indian	1 175	653	59.4	52.1	688	13.4	599	89.0	15.5	0.8	90	54.4	99
Colville	5 878	3 192	63.7	63.8	3 735	18.7	2 964	89.6	15.8	2.2	585	72.1	525
Comanche	8 142	4 117	64.9	59.1	5 205	8.8	4 707	89.5	18.0	3.2	716	64.4	413
Comanche	8 062	4 084	65.0	59.3	5 160	8.8	4 669	89.5	18.1	3.2	701	64.5	413
Confederated Tribes of the Siletz Reservation	1 230	660	61.1	57.1	744	9.3	668	88.9	18.3	5.5	114	47.4	81
Coos	172	79	57.0	48.1	98	7.1	91	89.0	16.5	-	32	21.9	37
Coquille	267	148	68.2	50.7	182	12.1	159	98.7	14.5	-	10	10.0	20
Costanoan	1 039	519	71.9	67.1	747	5.6	691	91.3	22.7	5.6	55	52.7	44
Coushatta	1 204	688	48.5	44.5	559	14.5	494	93.3	10.1	3.2	163	52.8	101
Alabama Coushatta Tribes of Texas	715	415	53.4	54.7	357	14.3	326	92.6	8.3	4.9	87	67.8	61
Coushatta	489	273	41.3	28.9	202	14.9	168	94.6	13.7	-	76	35.5	40
Cowlitz	920	436	70.3	70.9	640	3.4	625	87.4	14.9	2.2	118	57.6	44
Cree	2 005	898	67.6	67.5	1 353	10.9	1 183	84.4	19.7	6.1	134	89.6	78
Creek	29 259	14 698	66.2	61.6	19 194	8.4	17 348	93.5	16.4	0.9	2 389	66.5	2 145
Eastern Creek	800	342	75.4	74.3	582	7.6	558	95.3	20.3	-	28	100.0	32
Lower Muscogee Creek Tama Tribal Town	794	424	59.9	52.4	476	10.5	417	85.6	12.7	-	46	60.9	31
Machis Lower Creek Indian	128	62	64.1	61.3	82	11.0	73	100.0	30.1	-	10	80.0	17
Muscogee Creek Nation	26 433	13 346	66.1	61.5	17 330	8.4	15 658	93.4	16.3	0.9	2 174	66.3	1 950
Poarch Creek	768	378	64.7	66.7	490	5.3	471	97.0	13.2	1.1	77	74.0	80
Crow	5 977	3 173	62.3	57.7	3 689	17.9	2 978	89.3	21.9	1.4	709	64.9	705
Cupeno	333	157	47.4	30.6	158	6.3	148	85.1	22.3	-	23	13.0	6
Cupeno	151	75	51.0	44.0	77	11.7	68	97.1	2.9	-	7	42.9	6
Delaware	6 723	3 322	69.5	66.2	4 637	7.1	4 208	92.1	15.8	2.7	392	58.2	221
Delaware	4 375	2 192	70.0	66.6	3 030	7.0	2 754	94.5	16.0	1.5	234	48.3	172
Lenni-Lanape	1 180	601	75.8	73.5	890	5.2	820	81.0	13.5	7.7	102	74.5	30
Ramapough Mountain	661	294	61.0	58.8	403	11.4	351	95.4	27.4	3.4	52	67.3	14
Diegueno	1 936	1 092	54.0	52.7	1 039	14.3	872	93.2	19.4	0.1	255	52.2	93
Barona Group of Capitan Grande Band	138	84	22.5	23.8	31	-	31	100.0	22.6	-	19	15.8	-
Diegueno	717	434	63.2	60.4	453	7.9	402	92.3	15.2	-	114	50.0	32
Mesa Grande Band of Diegueno Mission Indians	166	90	68.1	65.6	113	22.1	88	88.6	26.1	1.1	11	72.7	9
San Pasqual Band of Diegueno Mission Indians	354	181	58.2	43.6	206	28.2	143	93.7	15.4	-	33	60.6	26
Santa Ysabel Band of Diegueno Mission Indians	175	106	52.6	58.5	92	15.2	75	100.0	33.3	-	29	82.8	7
Viejas (Baron Long) Group of Capitan Grande Band	106	59	27.4	32.2	29	6.9	27	100.0	11.1	-	2	-	-
Eastern Tribes	3 928	2 029	62.2	52.2	2 436	8.8	2 178	91.0	18.1	2.3	344	66.0	252
Meherrin Indian Tribe	369	227	59.6	56.4	220	3.2	206	93.2	15.0	-	43	34.9	9
Southeastern Indians	1 321	681	64.0	50.2	846	8.5	756	88.4	15.7	2.1	101	70.3	103
Tunica Biloxi	322	179	54.7	48.6	176	3.4	170	92.4	21.8	-	22	77.3	20
Waccamaw Siouan	1 194	593	67.9	57.5	811	12.6	685	94.0	19.1	2.2	127	70.9	84
Gabrieleno	697	229	75.8	76.4	521	7.5	489	85.1	14.3	6.5	42	81.0	42
Grand Ronde	1 446	729	70.1	61.9	987	6.5	934	88.9	16.2	4.4	121	86.0	218
Gros Ventres	1 896	1 005	67.1	64.1	1 263	15.5	1 060	87.6	22.5	2.5	237	76.4	179
Gros Ventres	1 073	574	68.6	64.8	727	11.1	649	84.4	17.3	2.6	144	82.6	93
Fort Belknap Gros Ventres	823	431	65.1	63.1	536	21.5	411	92.7	30.7	2.2	93	66.7	86
Haliwa-Saponi	2 720	1 467	60.3	59.9	1 631	6.3	1 494	94.2	16.3	1.8	290	70.0	189
Hidatsa	355	180	52.7	46.7	187	11.8	165	89.7	12.7	-	22	36.4	7
Hoopa	1 819	904	65.6	60.8	1 193	20.3	921	89.7	15.1	1.2	147	78.9	152
Hoopa Valley Tribe	1 819	904	65.6	60.8	1 193	20.3	921	89.7	15.1	1.2	147	78.9	152
United Houma Nation	4 700	2 343	62.2	50.4	2 863	8.2	2 595	88.6	16.4	2.3	437	48.7	257
Iowa	987	517	70.7	68.3	698	11.6	611	96.9	14.2	-	116	70.7	126
Iowa	631	335	68.5	64.8	432	9.0	390	97.9	16.9	-	66	65.2	78
Iowa of Kansas and Nebraska	278	146	74.5	69.9	207	9.7	184	94.0	8.7	-	50	78.0	42
Indians of Person County	373	162	69.2	64.2	258	-	258	94.6	15.1	-	26	73.1	43

Table 9. **Employment Status and Journey to Work for Selected American Indian and Alaska Native Tribes (One Tribe Reported): 2000**—Con.

[Data based on a sample (except Tables 79 and 80). For information on confidentiality protection, coverage, sampling error, and nonsampling error, see Appendix G. Tribes are shown if respondents reported only one tribe or as American Indian or Alaska Native only and met the specified threshold. For more information, see "How to Use This Census Report"]

United States	Population 16 years and over												Own children under 6 years, all parents in family in labor force
			Labor force								Females with own children under 6 years		
			Percent in labor force		Civilian labor force		Workers						
								Means of transportation to work					
	Total	Female	Total	Female	Number	Percent un-employed	Number	Percent using car, truck, or van	Percent in carpools	Percent using public trans-portation	Number	Percent in labor force	
American Indian and Alaska Native—Con.													
American Indian—Con.													
Iroquois	36 151	18 492	66.7	61.4	23 888	9.0	21 446	87.1	14.7	4.8	2 655	64.9	2 355
Cayuga Nation	787	422	66.7	58.8	506	10.3	457	86.0	23.0	9.2	58	56.9	27
Iroquois	2 636	1 289	62.8	58.0	1 631	9.1	1 457	85.4	17.2	4.2	167	52.7	68
Mohawk	11 162	5 738	65.8	59.5	7 246	7.6	6 593	84.7	13.0	5.0	709	59.9	530
Oneida Nation of New York	8 721	4 625	69.9	64.3	6 033	8.7	5 447	87.7	15.1	6.0	780	72.6	737
Onondaga	1 584	748	70.6	62.3	1 119	7.1	1 019	90.8	18.3	3.3	122	63.9	145
Seneca	6 000	2 955	65.0	61.3	3 886	14.3	3 272	88.6	14.5	3.0	444	63.3	420
Seneca Nation	657	322	70.9	65.8	466	7.5	424	95.8	12.7	2.8	2	100.0	34
Seneca-Cayuga	942	535	62.8	58.7	592	8.6	539	90.0	15.2	0.4	96	77.1	135
Tonawanda Band of Seneca	286	207	56.6	53.6	162	8.6	148	79.7	12.8	7.4	36	94.4	33
Tuscarora	1 790	865	62.5	60.8	1 108	7.1	1 019	88.1	15.8	7.3	126	54.8	77
Wyandotte	1 328	661	73.4	69.4	968	2.8	935	89.6	12.5	3.9	115	62.6	131
Juaneno (Acjachemem)	1 716	928	72.5	66.6	1 228	4.7	1 165	90.0	15.1	4.8	124	68.5	135
Kalispel Indian Community	158	106	65.8	67.0	104	17.3	84	91.7	41.7	8.3	30	76.7	23
Karuk Tribe of California	2 071	1 043	62.1	58.4	1 286	15.2	1 075	85.7	15.0	4.5	126	58.7	114
Kaw	745	343	72.3	70.3	539	7.8	490	95.1	16.5	-	55	78.2	53
Kickapoo	2 335	1 191	60.6	51.9	1 409	16.1	1 161	87.5	16.6	3.2	245	54.7	135
Kickapoo	2 184	1 117	60.7	52.3	1 319	15.5	1 094	86.8	15.4	3.4	233	52.4	132
Kiowa	6 060	3 164	64.3	61.9	3 851	12.3	3 375	90.0	21.8	2.5	553	73.8	400
Kiowa	5 750	2 965	63.8	60.8	3 630	12.2	3 182	89.5	22.0	2.6	497	72.6	343
Oklahoma Kiowa	309	199	72.5	77.9	220	14.5	192	99.0	18.2	-	56	83.9	57
Klamath	1 769	1 002	68.8	65.0	1 217	16.4	1 012	79.9	15.8	6.1	169	79.9	191
Kootenai	446	289	76.7	78.2	342	15.5	289	92.4	35.3	3.5	62	88.7	75
Long Island	451	256	55.9	35.9	252	5.6	234	78.6	17.1	15.8	39	28.2	25
Poospatuck	185	104	42.2	21.2	78	1.3	73	75.3	34.2	9.6	19	57.9	-
Luiseno	2 811	1 474	53.9	44.8	1 509	10.3	1 323	89.6	18.5	2.8	266	50.4	142
La Jolla Band of Luiseno Mission Indians	231	150	51.9	44.0	120	12.5	105	79.0	10.5	10.5	15	13.3	2
Luiseno	1 179	648	51.7	46.1	609	10.7	541	88.7	25.0	3.9	116	54.3	56
Pala Band of Luiseno Mission Indians	387	162	64.6	46.9	250	10.4	212	90.1	7.1	-	17	88.2	15
Pechanga Band of Luiseno Mission Indians	338	165	59.8	55.2	202	7.4	187	91.4	19.3	-	32	53.1	18
Soboba	363	177	36.1	16.9	131	13.7	99	98.0	10.1	-	47	23.4	17
Rincon Band of Luiseno Mission Indians	141	76	63.8	53.9	90	4.4	86	83.7	29.1	5.8	16	62.5	3
Lumbee	38 943	20 340	64.7	59.0	24 972	8.0	22 651	94.7	19.8	0.6	3 350	60.0	2 776
Lummi	2 060	1 067	63.1	62.1	1 292	11.4	1 139	94.6	18.9	1.3	174	70.7	221
Maidu	1 494	763	66.9	61.6	984	13.4	823	90.2	19.4	2.4	173	58.4	120
Maidu	1 261	640	67.1	61.4	830	14.2	696	89.9	17.8	2.9	138	60.1	108
Makah	1 091	563	66.5	58.4	718	24.7	535	89.2	14.2	0.7	104	51.9	171
Maliseet	610	317	62.8	55.8	377	7.4	355	87.6	15.8	-	62	62.9	96
Maliseet	565	292	61.9	55.5	344	8.1	322	86.3	14.6	-	62	62.9	96
Mandan	380	184	71.3	51.1	271	4.4	259	88.8	18.5	3.9	52	36.5	13
Mattaponi	388	190	67.0	61.6	260	10.8	232	87.9	13.4	8.2	33	36.4	22
Mattaponi Indian Tribe	305	143	63.6	54.5	194	10.8	173	89.0	12.1	11.0	33	36.4	22
Menominee	5 740	3 241	65.2	65.2	3 724	16.0	3 085	85.8	18.6	5.3	546	66.1	511
Miami	2 832	1 240	69.1	66.0	1 928	6.7	1 806	91.4	13.6	1.1	208	61.5	152
Indiana Miami	483	227	66.7	58.6	322	14.3	276	88.8	14.1	-	36	25.0	21
Miami	1 921	810	71.4	69.5	1 341	6.3	1 271	94.1	14.3	1.5	135	72.6	104
Oklahoma Miami	367	186	61.0	57.0	224	-	218	78.4	11.5	-	37	56.8	23
Micmac	2 186	1 234	64.4	64.0	1 395	5.4	1 283	85.3	14.9	7.5	91	83.5	124
Micmac	2 134	1 223	63.9	63.7	1 351	5.5	1 241	84.9	15.4	7.7	91	83.5	109
Mission Indians	853	422	58.1	49.5	496	12.3	420	89.0	12.4	0.5	48	58.3	65
Mission Indians	669	339	53.8	44.8	360	16.9	291	87.6	15.1	0.7	41	51.2	40
Me-Wuk	2 089	1 043	60.1	55.1	1 248	9.1	1 118	87.3	18.7	3.8	194	60.3	76
Me-Wuk	2 067	1 027	59.9	54.9	1 237	9.2	1 101	87.1	18.8	3.9	194	60.3	74
Modoc	467	161	68.1	66.5	318	22.3	232	62.5	4.7	24.6	25	40.0	10
Modoc	450	161	69.3	66.5	312	20.8	232	62.5	4.7	24.6	25	40.0	10
Mohegan	795	425	68.8	64.9	547	10.6	489	89.2	3.5	6.3	70	90.0	65
Monacan Indian Nation	623	221	71.1	62.4	436	10.1	399	95.5	23.3	3.8	24	37.5	36
Mono	1 281	765	59.3	54.4	760	17.2	629	86.5	26.9	4.8	95	77.9	106
Mono	1 192	718	59.1	54.6	704	18.5	574	89.0	27.4	3.5	95	77.9	106
Nanticoke	772	365	63.1	55.3	487	1.0	473	89.6	11.2	5.7	34	88.2	56
Nanticoke Lenni-Lenape	615	361	61.5	65.9	376	4.8	352	88.9	5.1	2.6	30	70.0	1
Narragansett	1 542	849	64.1	55.4	983	4.8	901	86.6	18.2	4.4	109	70.6	206
Navajo	181 054	95 913	53.1	49.8	94 993	19.1	75 572	87.6	23.9	2.2	19 513	56.3	15 218
Nez Perce	2 998	1 545	63.4	61.1	1 901	11.8	1 637	90.8	16.6	1.0	277	58.1	235
Nipmuc	352	198	61.9	70.7	213	3.8	207	90.8	14.0	3.4	15	100.0	3
Nipmuc	342	189	63.2	73.5	211	3.8	206	90.8	14.1	3.4	15	100.0	3
Nomlaki	307	156	55.0	57.1	169	24.3	114	73.7	14.9	-	28	67.9	30
Nomlaki	272	149	54.4	57.7	148	25.7	96	68.8	17.7	-	24	79.2	24
Northwest Tribes	343	119	48.7	47.1	167	29.3	118	87.3	5.1	12.7	3	100.0	4
Omaha	2 797	1 433	59.8	56.0	1 674	23.2	1 259	83.3	19.5	7.2	264	72.3	260
Oneida Tribe of Wisconsin	823	440	76.7	77.0	616	11.5	550	87.5	19.1	5.5	107	89.7	57
Osage	5 752	2 972	69.1	60.9	3 933	5.0	3 690	90.9	13.3	1.9	428	64.0	296
Otoe-Missouria	1 145	630	58.8	54.4	657	14.0	575	94.4	17.6	-	58	77.6	89
Ottawa	5 215	2 620	69.0	69.4	3 565	7.8	3 260	91.5	19.3	2.5	454	76.0	277
Grand River Band of Ottawa Indians	247	91	70.9	72.5	175	11.4	146	91.8	17.8	-	24	66.7	13
Little River Band of Ottawa Indians of Michigan	668	353	76.8	75.4	508	5.5	479	97.7	17.7	-	72	86.1	40
Little Traverse Bay Bands of Ottawa Indians of Michigan	1 155	642	74.7	74.5	843	8.4	781	85.4	17.5	1.8	116	81.9	65
Ottawa	2 984	1 477	65.2	65.7	1 938	7.4	1 770	92.1	20.8	3.9	239	70.7	156
Paiute	6 927	3 736	65.1	60.7	4 491	12.0	3 885	86.1	18.2	4.6	661	68.2	656
Burns Paiute Tribe	95	54	68.4	77.8	65	20.0	50	70.0	26.0	-	13	100.0	7
Paiute	4 319	2 246	65.1	59.3	2 798	11.5	2 438	87.4	18.0	3.2	375	58.9	275
Pyramid Lake	852	506	65.7	63.2	560	15.2	473	89.2	17.1	3.4	95	73.7	116

Table 9. **Employment Status and Journey to Work for Selected American Indian and Alaska Native Tribes (One Tribe Reported): 2000**—Con.

[Data based on a sample (except Tables 79 and 80). For information on confidentiality protection, coverage, sampling error, and nonsampling error, see Appendix G. Tribes are shown if respondents reported only one tribe or as American Indian or Alaska Native only and met the specified threshold. For more information, see "How to Use This Census Report"]

United States	Population 16 years and over												Own children under 6 years, all parents in family in labor force
			Labor force								Females with own children under 6 years		
			Percent in labor force		Civilian labor force		Workers						
								Means of transportation to work					
	Total	Female	Total	Female	Number	Percent un-employed	Number	Percent using car, truck, or van	Percent in carpools	Percent using public trans-portation	Number	Percent in labor force	
American Indian and Alaska Native—Con.													
American Indian—Con.													
Paiute—Con.													
Walker River	529	332	68.6	63.3	363	8.5	330	95.2	18.5	-	66	89.4	95
Yerington Paiute	289	143	50.9	51.0	147	4.8	133	94.0	15.8	-	16	81.3	49
Paiute-Shoshone	2 334	1 235	62.6	59.6	1 434	19.5	1 166	91.4	20.2	1.3	192	60.9	134
Fallon	381	215	57.2	47.4	216	6.5	203	91.1	13.8	5.9	46	47.8	21
Fort McDermitt Paiute and Shoshone Tribes	272	149	44.9	38.9	122	34.4	80	97.5	22.5	-	17	100.0	29
Shoshone Paiute	1 427	723	66.7	65.7	927	21.8	735	89.5	21.8	0.4	95	61.1	62
Pamunkey Indian Tribe	297	157	52.2	39.5	144	3.5	150	87.3	-	8.7	11	-	-
Passamaquoddy	2 004	1 052	63.0	61.2	1 257	12.3	1 063	88.7	17.3	0.8	201	61.2	164
Passamaquoddy	2 002	1 052	63.0	61.2	1 257	12.3	1 063	88.7	17.3	0.8	201	61.2	164
Pawnee	1 954	1 016	62.4	60.4	1 206	4.4	1 149	89.6	18.5	1.0	144	57.6	152
Pawnee	1 941	1 014	62.8	60.4	1 204	4.4	1 147	89.5	18.6	1.0	144	57.6	152
Penobscot	1 603	755	67.4	67.8	1 062	10.1	959	88.4	9.6	4.3	117	65.0	103
Peoria	735	411	72.5	71.0	533	6.2	487	89.9	20.5	2.9	84	65.5	80
Oklahoma Peoria	213	102	77.9	72.5	166	-	166	89.2	14.5	4.2	14	100.0	29
Peoria	522	309	70.3	70.6	367	9.0	321	90.3	23.7	2.2	70	58.6	51
Pequot	809	422	58.2	52.1	469	13.0	397	88.4	16.9	3.3	61	45.9	52
Mashantucket Pequot	312	151	59.3	54.3	185	7.0	166	97.6	22.3	-	17	64.7	34
Pequot	476	255	57.6	51.4	272	17.6	219	83.1	13.7	5.9	35	48.6	18
Pima	5 771	2 909	54.7	52.4	3 129	11.5	2 743	84.9	21.6	4.9	432	51.6	345
Gila River Indian Community	1 176	606	47.5	44.6	545	18.7	452	84.1	11.7	7.3	80	35.0	49
Pima	3 155	1 625	57.8	54.7	1 809	6.5	1 656	82.4	23.7	5.7	225	48.4	142
Salt River Pima-Maricopa	1 416	673	54.2	53.6	767	18.3	627	92.3	23.4	0.5	127	67.7	154
Piscataway	760	424	63.7	64.2	477	4.2	458	77.9	21.4	12.0	43	58.1	3
Pit River	1 094	634	57.5	53.2	629	17.5	519	83.8	16.4	3.7	176	42.6	117
Pit River Tribe of California	1 066	634	58.6	53.2	625	17.6	515	83.7	16.5	3.7	176	42.6	117
Pomo	3 455	1 739	60.9	54.6	2 104	9.3	1 859	79.0	20.4	5.1	370	72.7	420
Pomo	2 474	1 252	58.6	53.5	1 449	11.6	1 236	83.7	19.3	4.7	250	70.4	243
Ponca	1 988	1 051	63.8	62.5	1 269	13.1	1 048	93.2	27.1	0.1	237	63.3	229
Ponca	1 748	920	61.9	60.1	1 082	13.2	884	92.0	24.9	0.1	212	59.0	214
Potawatomi	11 443	6 141	69.9	65.1	7 926	7.3	7 287	91.8	13.8	1.0	1 070	63.5	979
Citizen Potawatomi Nation	1 492	759	75.7	67.7	1 100	8.4	1 029	90.9	13.1	1.0	87	74.7	90
Forest County Potawatomi Community	87	55	37.9	36.4	33	12.1	29	100.0	-	-	28	35.7	16
Pokagon Band of Potawatomi Indians	512	345	67.4	62.9	345	14.2	293	89.8	14.7	0.7	68	47.1	63
Potawatomi	8 188	4 342	69.1	64.9	5 620	6.9	5 167	92.4	14.1	1.0	764	63.0	653
Prairie Band of Potawatomi Indians	994	564	70.5	66.7	695	4.5	655	89.2	11.5	1.8	108	72.2	129
Powhatan	494	207	60.1	61.4	297	2.0	272	84.2	11.4	8.8	38	84.2	26
Pueblo	42 201	22 462	58.7	56.3	24 527	13.9	20 883	83.0	20.6	3.0	3 640	61.5	3 078
Acoma	2 982	1 666	60.4	58.5	1 792	13.6	1 504	92.2	26.9	2.3	256	66.0	240
Cochiti	672	351	62.2	57.0	409	12.7	363	82.6	19.8	-	53	83.0	55
Hopi	7 298	3 891	62.0	61.7	4 495	13.1	3 870	80.2	22.1	5.5	700	64.4	617
Isleta	2 725	1 493	60.3	56.9	1 602	8.0	1 470	94.6	17.6	0.9	242	63.6	220
Jemez	1 861	1 010	56.9	49.6	1 057	17.2	849	86.6	25.0	1.9	135	50.4	101
Laguna	4 516	2 468	60.8	58.7	2 682	11.4	2 403	89.5	21.1	1.6	389	63.2	317
Nambe	355	183	56.3	47.0	200	8.0	182	96.2	40.1	-	64	60.9	39
Picuris	238	139	74.8	84.9	178	5.6	168	71.4	9.5	3.0	33	81.8	25
Pojoaque	109	77	48.6	46.8	53	-	53	79.2	17.0	-	19	-	24
Pueblo	1 962	955	69.7	64.5	1 342	11.6	1 185	77.9	14.7	7.1	108	46.3	43
San Felipe	1 841	1 002	31.5	36.5	579	26.1	416	82.7	26.0	1.9	138	34.1	95
San Ildefonso	384	180	72.1	66.7	269	13.0	234	95.7	18.4	-	39	89.7	33
San Juan Pueblo	987	523	65.6	67.1	639	9.4	573	88.0	13.4	2.4	48	83.3	108
Sandia	263	156	70.7	69.9	186	5.4	174	100.0	2.9	-	26	73.1	8
Santa Ana	445	287	62.0	61.7	276	6.9	254	89.8	29.5	-	44	86.4	21
Santa Clara	783	447	55.8	47.4	437	5.7	406	82.0	13.5	-	92	72.8	52
Santo Domingo	2 781	1 420	49.2	45.5	1 363	18.0	1 057	74.2	20.7	4.2	273	52.4	239
Taos	1 485	710	66.9	63.0	993	11.9	847	85.1	23.6	5.5	75	73.3	73
Tesuque	344	199	62.2	56.3	214	7.9	187	86.1	5.9	3.7	25	72.0	22
Tewa	762	429	62.3	59.2	475	8.2	432	79.6	16.0	2.8	43	65.1	60
Ysleta Del Sur Pueblo of Texas	1 234	552	56.0	44.6	691	8.1	620	90.0	19.2	1.9	81	49.4	58
Zia	649	327	62.9	61.5	398	11.3	338	91.1	24.6	-	65	87.7	61
Zuni	6 506	3 438	55.6	53.9	3 571	21.5	2 807	67.2	19.7	2.8	607	56.5	481
Puget Sound Salish	7 159	3 836	65.3	64.1	4 639	13.9	3 934	87.7	22.9	3.2	736	73.4	765
Muckleshoot	793	418	60.5	61.5	480	14.8	399	86.5	17.8	5.3	119	74.8	120
Nisqually	323	167	66.3	77.8	214	20.6	167	84.4	26.3	-	25	72.0	8
Nooksack	504	267	69.0	59.6	348	21.0	270	89.3	30.7	5.6	88	80.7	41
Puyallup	950	442	61.5	59.0	576	13.9	494	83.0	29.1	1.8	56	71.4	83
Skokomish	443	203	52.6	59.1	226	19.5	186	93.0	28.5	4.3	57	68.4	64
Snohomish	369	173	77.8	67.6	287	15.3	243	90.1	24.3	3.7	20	100.0	23
Squaxin Island	397	240	66.5	61.3	264	9.8	238	97.9	20.2	-	45	48.9	25
Suquamish	384	200	74.5	72.5	286	4.9	265	84.5	31.7	4.5	50	96.0	46
Swinomish	411	213	59.9	56.8	246	20.7	193	92.2	21.8	2.1	38	65.8	43
Tulalip	1 515	830	63.2	62.3	939	12.9	794	91.6	23.4	2.6	162	74.7	235
Upper Skagit	258	152	60.9	58.6	157	7.6	145	89.7	26.9	2.8	28	64.3	11
Quapaw	661	354	73.2	60.5	468	6.2	437	92.7	17.8	3.0	87	50.6	108
Quinault	1 541	721	64.0	58.0	986	13.9	840	90.1	21.1	1.3	142	60.6	133
Rocky Boy's Chippewa Cree	3 649	1 937	61.6	56.9	2 206	22.8	1 727	84.8	22.0	3.1	403	62.5	282
Round Valley	208	121	62.5	51.2	130	9.2	118	100.0	52.5	-	20	60.0	36
Sac and Fox	3 125	1 574	63.7	63.3	1 985	12.4	1 717	87.3	15.7	0.5	287	54.4	219
Sac and Fox	1 536	717	66.3	64.7	1 019	12.2	872	87.5	18.8	0.6	129	62.8	89
Sac and Fox Nation, Oklahoma	404	211	56.7	65.4	222	10.8	200	86.0	10.0	-	10	90.0	18
Sac and Fox Tribe of the Mississippi in Iowa	1 098	587	61.4	58.3	674	12.9	587	86.9	13.6	0.5	144	43.1	101
Salinan	347	140	52.7	40.0	178	12.4	161	93.2	1.2	-	9	100.0	40
Salish	2 629	1 304	59.3	52.8	1 544	13.0	1 330	85.9	18.5	3.9	125	57.6	107

Table 9. **Employment Status and Journey to Work for Selected American Indian and Alaska Native Tribes (One Tribe Reported): 2000**—Con.

[Data based on a sample (except Tables 79 and 80). For information on confidentiality protection, coverage, sampling error, and nonsampling error, see Appendix G. Tribes are shown if respondents reported only one tribe or as American Indian or Alaska Native only and met the specified threshold. For more information, see "How to Use This Census Report"]

United States	Population 16 years and over												Own children under 6 years, all parents in family in labor force
			Labor force								Females with own children under 6 years		
			Percent in labor force		Civilian labor force		Workers						
								Means of transportation to work					
	Total	Female	Total	Female	Number	Percent unemployed	Number	Percent using car, truck, or van	Percent in carpools	Percent using public transportation	Number	Percent in labor force	
American Indian and Alaska Native—Con.													
American Indian—Con.													
Salish and Kootenai	2 275	1 250	68.8	66.3	1 560	12.0	1 359	91.4	22.8	2.8	227	75.3	240
Salish and Kootenai	2 275	1 250	68.8	66.3	1 560	12.0	1 359	91.4	22.8	2.8	227	75.3	240
Seminole	8 719	4 359	63.1	57.7	5 462	9.5	4 857	89.8	16.1	1.9	868	63.9	790
Florida Seminole	537	325	53.3	44.0	286	2.4	273	96.3	14.3	-	56	51.8	41
Oklahoma Seminole	327	145	62.7	57.9	205	4.4	192	81.8	13.5	4.7	10	100.0	49
Seminole	7 837	3 884	63.9	58.8	4 966	10.1	4 387	89.7	16.3	1.9	802	64.3	700
Serrano	218	116	57.8	64.7	126	11.1	110	91.8	17.3	-	33	84.8	16
Serrano	187	101	57.8	65.3	108	13.0	94	90.4	12.8	-	33	84.8	16
Shasta	433	223	71.1	59.6	301	3.3	294	79.3	25.9	0.7	25	72.0	19
Shasta	413	213	72.4	59.6	292	2.7	287	80.8	26.5	0.7	21	85.7	19
Shawnee	4 679	2 274	67.3	64.6	3 096	7.5	2 849	89.8	15.2	1.6	265	65.7	314
Absentee Shawnee Tribe of Indians of Oklahoma	1 256	607	65.1	65.7	779	6.4	761	90.3	20.9	0.5	98	71.4	141
Eastern Shawnee	742	374	69.1	60.7	498	2.8	470	84.3	11.7	-	49	67.3	74
Shawnee	2 674	1 291	68.0	65.4	1 817	9.2	1 616	91.2	13.6	2.6	118	60.2	99
Shinnecock	1 223	653	64.6	61.4	790	18.7	618	59.5	16.7	14.6	78	88.5	100
Shoshone	6 036	3 422	61.2	61.5	3 670	14.3	3 115	87.8	16.6	2.3	602	63.5	509
Death Valley Timbi-Sha Shoshone	157	72	59.2	45.8	93	19.4	73	87.7	8.2	-	12	16.7	6
Goshute	166	96	60.8	64.6	101	17.8	67	74.6	11.9	-	18	100.0	10
Wind River (Eastern Shoshone)	120	65	65.8	76.9	79	17.7	65	95.4	10.8	-	2	100.0	14
Shoshone	5 107	2 878	61.2	61.5	3 098	14.4	2 642	88.6	17.1	2.6	538	63.8	448
Shoshone-Bannock Tribes of the Fort Hall Reservation	3 188	1 763	60.1	58.6	1 910	20.3	1 467	88.9	17.9	3.6	377	58.9	283
Sioux	74 253	38 456	60.7	58.1	44 464	18.5	35 867	85.0	18.9	3.1	7 623	63.0	7 199
Blackfoot Sioux	395	191	68.4	63.9	270	8.5	240	77.1	16.7	8.8	19	89.5	26
Cheyenne River Sioux	6 276	3 242	61.6	58.6	3 791	18.1	3 112	83.6	22.2	3.0	721	59.8	587
Crow Creek Sioux	1 613	766	53.5	54.4	854	17.0	704	87.2	19.9	2.3	134	45.5	197
Dakota Sioux	1 201	688	57.9	56.4	681	16.2	574	86.6	19.2	5.7	101	68.3	132
Flandreau Santee Sioux	244	113	76.2	79.6	186	17.2	149	87.2	8.1	3.4	11	63.6	21
Fort Peck Sioux	1 353	720	60.6	59.6	810	23.0	616	86.7	13.8	1.0	141	66.0	158
Lower Brule Sioux	899	489	63.7	63.6	564	22.9	443	86.7	22.8	-	113	62.8	161
Lower Sioux Indian Community of Minnesota Mdewakanton Sioux	332	157	54.8	51.6	182	4.9	165	84.8	-	7.9	31	45.2	17
Mdewakanton Sioux	275	134	44.4	50.0	122	8.2	111	91.0	24.3	-	21	9.5	-
Oglala Sioux	14 259	7 692	55.7	54.5	7 820	25.2	5 835	84.4	18.0	3.0	1 508	64.4	1 498
Pine Ridge Sioux	554	291	69.7	67.4	386	18.4	299	89.0	19.7	1.3	57	93.0	71
Rosebud Sioux	8 893	4 732	58.9	56.3	5 225	19.4	4 123	84.9	22.2	2.0	1 105	60.5	1 039
Santee Sioux of Nebraska	1 583	787	65.8	60.1	1 033	14.6	852	90.6	20.1	2.0	125	85.6	138
Sioux	16 363	8 292	63.3	58.4	10 186	16.1	8 441	86.5	18.1	3.4	1 419	61.5	1 052
Sisseton Sioux	388	180	55.4	43.3	209	8.6	197	87.3	15.7	-	14	92.9	54
Sisseton-Wahpeton	3 691	2 043	62.8	65.0	2 309	17.1	1 871	87.1	18.9	1.6	459	67.3	377
Spirit Lake Sioux (formerly Devils Lake Sioux)	1 472	736	56.7	53.8	835	16.6	693	86.6	26.6	2.3	161	50.9	172
Standing Rock Sioux	5 753	3 013	58.6	54.6	3 362	21.2	2 585	85.0	18.8	2.6	707	62.4	627
Teton Sioux	4 330	1 976	67.0	64.1	2 831	8.5	2 566	83.0	14.9	3.1	270	63.0	234
Yankton Sioux	3 376	1 742	67.4	66.2	2 245	20.6	1 775	80.3	20.0	7.0	432	69.4	545
S'Klallam	1 326	688	64.6	58.6	856	10.6	732	88.7	11.7	3.4	94	83.0	139
Jamestown S'Klallam	261	151	88.5	82.8	231	8.7	211	88.6	10.0	3.3	26	92.3	25
Klallam	534	281	48.9	45.9	261	14.6	202	84.7	12.4	8.9	27	88.9	30
Lower Elwha Tribal Community	173	68	60.1	50.0	104	15.4	88	95.5	5.7	-	8	25.0	2
Port Gamble Klallam	289	153	69.6	58.8	201	7.5	174	92.0	17.8	-	27	81.5	77
Spokane	1 598	785	63.0	55.4	999	14.0	858	88.3	15.4	0.9	129	51.9	153
Stockbridge-Munsee Community of Mohican Indians of Wisconsin	1 693	787	70.1	69.4	1 186	2.4	1 142	85.7	10.2	3.3	147	74.1	201
Te-Moak Tribes of Western Shoshone Indians of Nevada	624	387	72.0	71.8	449	13.8	371	84.9	16.4	2.2	51	86.3	109
Te-Moak Tribes of Western Shoshone Indians	614	385	72.1	72.2	443	13.3	368	84.8	16.3	2.2	51	86.3	109
Three Affiliated Tribes of North Dakota (Fort Bethold)	2 282	1 230	58.6	57.1	1 337	18.9	1 039	88.9	22.3	0.2	299	55.2	200
Tohono O'Odham	11 687	6 381	50.9	47.2	5 944	19.1	4 726	83.9	23.0	4.6	1 043	54.7	862
Ak-Chin	288	174	44.8	38.5	129	9.3	113	77.9	18.6	-	31	54.8	42
Tohono O'Odham	11 382	6 202	51.0	47.4	5 801	19.4	4 599	84.0	23.2	4.7	1 012	54.7	820
Tolowa	457	306	60.8	54.6	278	9.0	247	81.4	27.5	-	58	56.9	55
Tolowa	405	273	58.0	51.6	235	6.4	214	79.4	24.3	-	49	53.1	55
Tonkawa	179	93	57.5	51.6	103	13.6	89	75.3	36.0	-	12	83.3	25
Umatilla	1 102	580	76.0	75.0	811	12.0	738	92.7	22.8	0.7	107	79.4	114
Umpqua	471	216	76.6	69.9	361	23.3	277	88.1	17.0	-	59	61.0	91
Cow Creek Umpqua	359	172	76.6	66.9	275	27.3	200	90.0	13.0	-	50	60.0	77
Ute	5 270	2 796	61.2	55.3	3 224	16.2	2 612	90.3	20.1	1.7	513	53.2	393
Southern Ute	715	392	53.7	52.0	384	13.5	315	90.2	19.0	0.6	69	33.3	43
Uintah Ute	566	314	55.5	59.9	314	24.5	229	91.3	30.6	0.9	57	73.7	44
Ute	2 960	1 527	63.6	55.1	1 883	15.3	1 543	89.4	19.2	2.5	248	46.8	157
Ute Mountain	1 029	563	62.5	55.8	643	16.0	525	92.6	19.0	0.4	139	66.2	149
Wailaki	768	408	62.8	64.5	482	11.4	425	86.4	13.6	-	29	51.7	22
Wampanoag	1 890	1 016	59.2	55.9	1 114	5.7	1 009	87.0	16.7	4.0	80	50.0	94
Gay Head (Aquinnah) Wampanoag	301	181	50.8	42.5	153	1.3	143	62.9	4.9	10.5	10	100.0	30
Wampanoag	1 383	695	59.7	57.4	821	6.8	732	89.3	17.6	3.4	70	42.9	43
Warm Springs	1 848	979	68.0	65.4	1 256	21.7	965	91.0	24.2	3.4	184	75.5	234
Wascopum	183	95	54.1	61.1	99	10.1	89	100.0	22.5	-	12	50.0	12
Washoe	964	548	56.6	55.1	546	4.9	510	84.7	23.7	3.5	58	65.5	64
Washoe	940	527	57.1	56.2	537	5.0	501	84.4	24.2	3.6	58	65.5	64
Wichita	811	412	68.7	68.0	557	16.5	461	90.0	27.1	4.6	113	78.8	136
Wichita	811	412	68.7	68.0	557	16.5	461	90.0	27.1	4.6	113	78.8	136
Winnebago	5 235	2 925	64.5	62.5	3 339	12.8	2 877	85.7	20.1	6.2	598	67.9	564

Table 9. **Employment Status and Journey to Work for Selected American Indian and Alaska Native Tribes (One Tribe Reported): 2000**—Con.

[Data based on a sample (except Tables 79 and 80). For information on confidentiality protection, coverage, sampling error, and nonsampling error, see Appendix G. Tribes are shown if respondents reported only one tribe or as American Indian or Alaska Native only and met the specified threshold. For more information, see "How to Use This Census Report"]

United States	Population 16 years and over												Own children under 6 years, all parents in family in labor force
			Labor force								Females with own children under 6 years		
			Percent in labor force		Civilian labor force		Workers						
								Means of transportation to work					
	Total	Female	Total	Female	Number	Percent unemployed	Number	Percent using car, truck, or van	Percent in carpools	Percent using public transportation	Number	Percent in labor force	
American Indian and Alaska Native—Con.													
American Indian—Con.													
Winnebago—Con.													
Ho-Chunk Nation of Wisconsin	2 666	1 450	69.3	65.5	1 842	13.3	1 580	88.2	21.0	5.3	295	68.5	342
Nebraska Winnebago	295	169	48.5	39.1	133	9.8	130	85.4	26.9	-	18	27.8	6
Winnebago	2 241	1 292	60.7	61.9	1 341	12.1	1 155	82.2	18.3	8.1	285	69.8	216
Wintun	1 531	900	70.2	68.0	1 066	14.1	892	90.5	18.0	1.8	103	78.6	134
Wintun	1 503	890	70.3	67.9	1 057	14.2	875	91.2	18.4	1.8	103	78.6	134
Wiyot	370	184	60.0	51.1	216	7.4	194	75.3	30.4	4.1	14	57.1	44
Wiyot	323	165	58.5	47.9	183	8.7	161	80.1	32.9	0.6	14	57.1	44
Yakama	5 548	2 823	53.2	50.1	2 947	23.1	2 201	88.1	21.2	2.1	491	59.3	443
Yaqui	10 609	5 195	64.8	57.9	6 812	10.9	5 995	86.5	23.2	4.4	963	61.7	924
Pascua Yaqui	2 551	1 366	63.2	59.1	1 604	12.5	1 393	85.6	19.0	3.8	288	64.9	347
Yaqui	8 017	3 793	65.3	57.4	5 183	10.4	4 577	86.7	24.3	4.5	675	60.3	577
Yavapai Apache	535	362	68.0	62.7	364	4.1	331	78.5	21.1	1.2	42	69.0	90
Yokuts	2 093	1 060	57.9	51.6	1 192	10.6	1 074	86.3	13.8	2.0	199	30.7	108
Picayune Rancheria of Chukchansi Indians	656	389	55.8	52.7	366	10.7	327	90.5	18.7	-	63	49.2	29
Tachi	205	69	51.7	23.2	106	32.1	72	100.0	9.7	-	24	8.3	5
Tule River	398	204	62.6	52.5	249	13.7	211	85.8	4.7	5.7	35	37.1	39
Yokuts	729	344	62.0	54.1	432	4.4	433	84.3	14.8	2.3	72	20.8	35
Yuman	5 339	2 804	55.4	54.7	2 957	12.9	2 528	82.0	19.5	2.5	476	54.6	444
Cocopah Tribe of Arizona	591	302	49.4	44.4	292	10.3	243	96.3	23.0	-	39	71.8	53
Fort Mojave Indian Tribe of Arizona	994	588	66.3	65.5	659	11.4	584	86.8	20.9	3.1	121	62.0	99
Havasupai	430	202	41.9	38.1	180	10.6	156	49.4	14.7	4.5	43	34.9	42
Hualapai	977	553	54.7	53.3	534	14.2	445	75.5	17.8	1.3	97	38.1	92
Maricopa	187	92	57.8	59.8	108	8.3	95	52.6	4.2	4.2	1	-	10
Quechan	1 475	713	55.0	57.6	811	10.6	719	86.2	22.9	3.9	125	68.0	108
Yavapai-Prescott Tribe of the Yavapai Reservation	668	342	55.5	51.5	371	22.9	284	88.0	15.1	-	40	50.0	40
Yurok	2 805	1 527	60.7	56.9	1 698	14.8	1 414	89.5	14.9	3.2	271	53.5	157
Yurok	2 805	1 527	60.7	56.9	1 698	14.8	1 414	89.5	14.9	3.2	271	53.5	157
Alaska Native	**66 887**	**34 780**	**60.3**	**58.5**	**40 079**	**18.0**	**31 974**	**60.9**	**16.7**	**4.0**	**6 592**	**66.3**	**5 611**
Alaskan Athabascan	10 172	5 540	60.6	57.5	6 113	21.7	4 679	65.1	14.1	4.0	994	64.5	725
Alaskan Athabascan	5 788	3 227	59.3	56.0	3 414	19.4	2 676	71.0	13.6	4.9	596	59.4	383
Allakaket Village	101	46	61.4	56.5	62	37.1	39	12.8	-	-	13	61.5	7
Doyon	630	392	63.5	61.7	389	17.5	325	54.2	10.8	4.9	57	75.4	46
Native Village of Fort Yukon	83	56	72.3	69.6	60	15.0	51	47.1	17.6	-	19	89.5	8
Holy Cross Village	70	20	47.1	70.0	33	15.2	27	-	-	-	4	100.0	9
Huslia Village	158	88	57.6	55.7	91	16.5	72	8.3	8.3	-	20	90.0	41
Kenaitze Indian Tribe	337	169	63.8	60.9	215	12.6	185	96.2	27.0	-	45	57.8	29
Koyukuk Native Village	153	65	77.1	75.4	118	26.3	83	50.6	19.3	-	5	100.0	2
Native Village of Minto	167	66	35.3	48.5	59	37.3	37	29.7	24.3	-	3	100.0	7
Nondalton Village	131	60	47.3	43.3	62	33.9	41	22.0	4.9	-	10	30.0	6
Nulato Village	264	128	62.1	52.3	162	46.3	86	46.5	30.2	2.3	24	83.3	22
Shageluk Native Village	82	38	82.9	73.7	68	23.5	52	15.4	-	7.7	8	100.0	9
Native Village of Tanacross	92	49	47.8	36.7	44	68.2	14	50.0	-	-	11	27.3	6
Village of Venetie	219	106	49.3	47.2	98	32.7	73	24.7	4.1	-	9	55.6	31
Aleut	4 851	2 520	64.0	61.0	3 073	12.4	2 605	79.4	16.7	1.7	333	61.6	291
Alutiiq Aleut	194	99	64.9	71.7	126	13.5	99	68.7	-	-	30	80.0	39
Alutiiq	107	52	68.2	69.2	73	2.7	68	72.1	-	-	14	78.6	18
Bristol Bay Aleut	408	194	53.7	51.5	219	21.9	167	59.3	21.6	-	34	73.5	26
Chugach Aleut	242	140	61.2	59.3	148	13.5	128	67.2	10.2	1.6	33	33.3	21
Eskimo Tribes	4 092	2 069	59.5	52.2	2 420	14.7	2 000	66.1	18.6	5.8	278	64.4	235
Eskimo	4 085	2 069	59.4	52.2	2 413	14.8	1 993	66.0	18.3	5.8	278	64.4	235
Eyak	304	180	67.1	71.7	204	7.4	187	78.1	15.0	1.1	24	70.8	22
Inuit	429	232	72.3	63.4	310	3.2	292	78.4	16.1	13.7	22	36.4	18
Inupiat Eskimo	10 730	5 542	59.0	58.8	6 320	20.2	4 856	46.5	17.9	3.1	1 211	69.1	1 148
Native Village of Ambler	98	57	65.3	59.6	64	43.8	34	-	-	-	15	73.3	15
Arctic Slope Corporation	479	294	70.6	75.2	338	24.0	240	69.2	34.2	7.5	91	73.6	72
Native Village of Barrow Inupiat Traditional Government	116	61	62.1	55.7	72	8.3	61	73.8	50.8	-	27	59.3	28
Bering Straits Inupiat	469	232	47.8	35.8	224	12.5	191	76.4	19.4	-	36	27.8	8
Native Village of Brevig Mission	130	67	48.5	50.7	63	3.2	60	-	-	-	10	80.0	28
Native Village of Buckland	192	94	66.1	59.6	127	36.2	74	2.7	-	-	29	69.0	31
Native Village of Elim	229	103	44.1	43.7	101	26.7	71	11.3	4.2	-	25	84.0	22
Inupiaq	1 750	935	57.2	59.4	1 001	23.0	743	55.7	23.7	7.4	178	74.2	188
Inupiat	1 604	979	66.8	63.6	1 064	17.2	871	65.3	22.2	5.3	155	60.0	144
Native Village of Kiana	194	92	52.1	57.6	101	13.9	65	3.1	-	-	22	59.1	24
King Island Native Community	212	88	58.0	72.7	123	21.1	91	78.0	14.3	-	27	100.0	21
Native Village of Kivalina	225	97	46.2	47.4	104	26.0	77	10.4	9.1	-	22	50.0	3
Native Village of Kotzebue	178	87	71.9	70.1	128	13.3	103	59.2	35.0	-	17	76.5	14
Native Village of Koyuk	148	69	57.4	58.0	85	32.9	57	-	-	-	12	100.0	21
Kwiguk	140	63	62.9	50.8	88	26.1	65	6.2	-	6.2	16	50.0	8
Nana Inupiat	906	428	55.7	60.5	505	15.4	410	46.8	20.0	1.0	111	64.9	91
Native Village of Noatak	229	105	52.4	49.5	120	25.8	85	3.5	2.4	-	27	74.1	19
Nome Eskimo Community	493	269	61.1	56.9	295	19.7	243	60.5	25.5	3.3	48	95.8	62
Native Village of Point Hope	361	163	62.9	63.2	227	30.8	147	23.1	4.1	-	41	73.2	45
Native Village of Selawik	122	68	44.3	38.2	54	38.9	31	9.7	9.7	-	5	40.0	3
Native Village of Shaktoolik	118	47	56.8	44.7	67	20.9	53	15.1	-	3.8	5	100.0	8
Native Village of Shishmaref	296	143	52.7	49.7	156	21.2	119	3.4	3.4	-	29	51.7	22
Native Village of Shungnak	186	99	64.5	61.6	120	24.2	91	16.5	-	-	31	87.1	34
Native Village of Teller	120	62	47.5	41.9	57	12.3	50	42.0	24.0	-	5	100.0	19
Native Village of Unalakleet	515	266	56.9	57.1	293	15.7	234	30.3	8.5	1.3	62	46.8	36
Village of Wainwright	150	55	62.7	72.7	94	26.6	58	67.2	44.8	-	7	100.0	14
Village of White Mountain	337	156	56.4	55.8	190	11.6	168	76.2	10.1	-	74	67.6	66

Table 9. **Employment Status and Journey to Work for Selected American Indian and Alaska Native Tribes (One Tribe Reported): 2000**—Con.

[Data based on a sample (except Tables 79 and 80). For information on confidentiality protection, coverage, sampling error, and nonsampling error, see Appendix G. Tribes are shown if respondents reported only one tribe or as American Indian or Alaska Native only and met the specified threshold. For more information, see "How to Use This Census Report"]

United States	Population 16 years and over												Own children under 6 years, all parents in family in labor force
			Labor force								Females with own children under 6 years		
			Percent in labor force		Civilian labor force		Workers						
								Means of transportation to work					
	Total	Female	Total	Female	Number	Percent un-employed	Number	Percent using car, truck, or van	Percent in carpools	Percent using public trans-portation	Number	Percent in labor force	
American Indian and Alaska Native—Con.													
Alaska Native—Con.													
Koniag Aleut	1 037	515	57.6	60.4	597	17.8	479	72.4	17.7	0.8	133	63.9	57
Koniag Aleut	419	206	57.5	57.8	241	17.0	196	80.1	29.1	1.0	67	58.2	12
Village of Old Harbor	123	65	46.3	49.2	57	36.8	30	56.7	-	-	22	54.5	17
Native Village of Port Lions	114	73	54.4	58.9	62	-	60	71.7	13.3	-	7	71.4	9
Sealaska	263	129	41.4	47.3	109	17.4	90	67.8	43.3	10.0	17	64.7	17
Sealaska	229	115	46.7	53.0	107	17.8	88	69.3	44.3	10.2	17	64.7	17
Siberian Eskimo	876	398	46.5	52.0	407	34.9	262	11.1	1.9	1.1	52	73.1	54
Native Village of Gambell	349	141	35.8	37.6	125	23.2	93	-	-	-	23	69.6	18
Native Village of Savoonga	461	222	51.6	54.5	238	42.9	136	2.2	-	2.2	22	68.2	27
Tlingit-Haida	10 673	5 515	64.6	62.0	6 867	15.6	5 653	78.4	21.2	5.8	891	65.9	793
Chilkat Indian Village (Kluckwan)	106	61	66.0	55.7	70	40.0	42	78.6	9.5	-	6	100.0	10
Haida	1 033	489	56.9	62.2	588	13.4	482	81.1	16.4	4.1	50	68.0	63
Hoonah Indian Association	180	83	55.0	43.4	99	24.2	71	54.9	31.0	5.6	7	57.1	12
Hydaburg Cooperative Association	126	52	50.0	42.3	63	38.1	33	78.8	30.3	-	6	33.3	9
Organized Village of Kake	210	102	72.4	62.7	152	28.3	106	89.6	34.0	1.9	37	86.5	33
Ketchikan Indian Corporation	368	226	72.0	71.2	265	14.3	197	83.8	16.2	9.6	36	63.9	49
Klawock Cooperative Association	167	78	64.1	57.7	107	21.5	84	73.8	22.6	7.1	12	75.0	16
Organized Village of Saxman	226	100	61.5	60.0	139	43.2	75	84.0	26.7	-	9	88.9	21
Sitka Tribe of Alaska	207	98	75.8	73.5	157	7.0	141	78.7	16.3	-	14	100.0	23
Tlingit	6 756	3 460	64.6	60.6	4 332	14.7	3 638	78.2	22.6	6.4	535	63.9	406
Tsimshian	1 616	802	64.2	61.5	1 031	13.8	870	76.8	21.4	5.6	124	65.3	107
Metlakatla Indian Community Annette Island Reserve	484	227	63.6	63.9	308	27.6	207	79.2	27.5	1.0	58	72.4	53
Tsimshian	1 026	519	64.1	59.3	651	6.5	610	76.7	18.5	7.7	53	52.8	45
Unangan Aleut	1 736	815	58.9	58.5	1 022	12.4	852	64.6	13.0	1.3	148	58.1	92
Aleut Corporation	224	85	74.6	76.5	167	12.6	144	78.5	16.7	-	11	100.0	-
King Cove	227	118	51.5	55.9	117	1.7	106	92.5	19.8	-	29	75.9	24
Qagan Tayagungin Tribe of Sand Point Village	206	104	43.2	51.0	89	6.7	72	76.4	9.7	4.2	15	46.7	4
Saint Paul	326	159	58.0	50.3	189	18.0	151	59.6	25.2	1.3	23	47.8	25
South Naknek Village	111	46	47.7	52.2	53	22.6	41	36.6	9.8	-	-	(X)	2
Yup'ik	13 609	7 033	56.8	56.4	7 683	20.2	5 973	34.0	11.0	4.4	1 724	67.6	1 537
Akiachak Native Community	342	159	54.4	67.3	186	26.9	131	15.3	9.2	-	49	69.4	41
Village of Alakanuk	406	217	48.5	53.5	197	31.0	132	15.9	2.3	-	59	83.1	76
Algaaciq Native Village (St. Mary's)	182	130	70.3	66.9	128	14.8	109	39.4	3.7	-	20	90.0	26
Village of Aniak	155	79	58.1	53.2	90	22.2	67	77.6	11.9	-	14	71.4	19
Asa'carsarmiut Tribe	390	207	54.9	50.2	214	32.7	140	17.1	15.0	0.7	64	48.4	45
Bristol Bay	337	161	52.5	51.6	163	11.7	155	47.7	7.1	6.5	53	32.1	17
Calista	304	149	55.6	41.6	169	17.2	138	37.7	6.5	18.1	27	66.7	17
Village of Chefornak	164	68	65.2	63.2	107	13.1	90	-	-	-	12	100.0	16
Native Village of Chuathbaluk	78	43	51.3	48.8	40	7.5	33	-	-	-	5	100.0	10
Curyung Tribal Council (Native Village of Dillingham)	292	148	58.9	52.7	172	6.4	161	84.5	43.5	1.9	29	62.1	32
Emmonak Village	404	190	59.4	60.0	240	24.6	177	9.0	6.2	2.3	46	82.6	47
Native Village of Goodnews Bay	132	62	41.7	45.2	55	14.5	38	-	-	-	15	60.0	15
Native Village of Hooper Bay	493	228	52.5	53.9	259	43.2	143	-	-	-	30	86.7	68
Iqurmuit Traditional Council	118	68	60.2	70.6	71	19.7	53	-	-	-	20	100.0	17
Native Village of Kasigluk	328	168	53.0	53.6	174	23.6	133	1.5	-	-	52	59.6	42
Native Village of Kipnuk	280	116	56.8	52.6	158	24.1	121	11.6	4.1	3.3	42	64.3	27
Native Village of Kongiganak	42	25	35.7	40.0	15	-	13	-	-	-	4	100.0	7
Organized Village of Kwethluk	112	50	52.7	58.0	59	6.8	53	7.5	-	5.7	13	69.2	4
Native Village of Marshall (Fortuna Ledge)	167	92	59.3	54.3	99	19.2	79	2.5	-	-	20	65.0	19
Naknek Native Village	86	40	73.3	75.0	63	9.5	54	81.5	3.7	-	21	100.0	45
Native Village of Napakiak	183	93	57.4	64.5	105	21.0	83	2.4	-	-	25	84.0	20
Native Village of Napaskiak	234	113	50.9	46.9	119	5.9	112	-	-	2.7	23	56.5	13
New Koliganek Village Council	74	37	55.4	64.9	41	9.8	36	5.6	-	5.6	11	63.6	12
Newhalen Village	71	40	54.9	42.5	39	28.2	28	50.0	25.0	-	-	(X)	7
Newtok Village	203	106	64.5	67.0	131	23.7	98	-	-	3.1	25	92.0	40
Native Village of Nightmute	98	53	69.4	67.9	68	14.7	53	5.7	5.7	-	9	33.3	5
Native Village of Nunapitchuk	266	124	59.4	53.2	158	17.7	129	3.1	-	-	47	61.7	28
Orutsararmuit Native Village (Bethel)	217	115	70.0	59.1	149	25.5	111	59.5	26.1	8.1	11	27.3	15
Native Village of Saint Michael	119	81	52.1	48.1	62	43.5	35	-	-	-	15	33.3	7
Stebbins Community Association	339	151	57.2	55.6	194	29.4	125	-	-	4.0	42	78.6	41
Traditional Village of Togiak	194	97	39.2	33.0	76	40.8	43	9.3	9.3	7.0	35	45.7	27
Native Village of Tuntutuliak	148	69	63.5	68.1	94	18.1	76	6.6	-	-	24	100.0	40
Native Village of Tununak	157	58	58.6	50.0	92	22.8	71	-	-	-	22	63.6	6
Yup'ik	4 213	2 245	57.6	57.1	2 417	18.8	1 893	48.1	15.7	7.7	521	68.1	404
Yup'ik Eskimo	1 184	710	57.9	60.1	668	12.4	573	70.5	20.8	3.1	168	66.7	143

Table 10. **Work Status and Income in 1999 for Selected American Indian and Alaska Native Tribes (One Tribe Reported): 2000**

[Data based on a sample (except Tables 79 and 80). For information on confidentiality protection, coverage, sampling error, and nonsampling error, see Appendix G. Tribes are shown if respondents reported only one tribe or as American Indian or Alaska Native only and met the specified threshold. For more information, see "How to Use This Census Report"]

United States	Population 16 years and over, worked in 1999						Median income in 1999 (dollars)			Per capita income in 1999 (dollars)
	Total		Worked 40 or more weeks							
			Total		Full-time, year-round					
	Male	Female	Male	Female	Male	Female	Households	Families	Nonfamily households	
United States	**80 242 992**	**70 742 154**	**65 848 292**	**53 573 361**	**52 486 196**	**35 505 703**	**41 994**	**50 046**	**25 705**	**21 587**
American Indian and Alaska Native	**609 784**	**554 307**	**438 627**	**372 205**	**328 523**	**250 811**	**30 599**	**33 144**	**18 602**	**12 893**
American Indian	**469 627**	**439 186**	**341 814**	**297 596**	**258 780**	**202 319**	**30 693**	**33 116**	**18 591**	**12 923**
Abenaki Nation of Missiquoi	758	761	622	532	527	361	35 625	36 875	31 319	17 999
Algonquian	444	282	347	240	258	179	31 985	41 202	22 292	24 071
Apache	13 827	11 680	9 846	7 910	7 411	5 603	28 483	30 577	17 613	11 721
Apache	7 575	5 671	5 717	4 010	4 373	2 786	35 623	38 783	21 765	16 198
Chiricahua	512	269	349	195	288	107	35 391	42 803	14 375	16 656
Fort Sill Apache	69	62	48	56	32	27	30 893	22 000	34 063	15 390
Jicarilla Apache	668	795	494	542	379	468	29 570	31 335	13 816	11 414
Mescalero Apache	1 445	1 302	1 081	849	815	622	29 651	31 463	19 250	13 510
Oklahoma Apache	88	84	43	59	35	40	24 000	19 766	24 750	12 432
Payson Tonto Apache	14	17	12	15	6	15	20 833	26 458	6 719	6 306
San Carlos Apache	1 398	1 383	835	823	593	610	19 208	19 380	8 885	5 951
White Mountain Apache	2 002	2 044	1 224	1 326	851	901	18 723	20 541	7 479	6 268
Arapahoe	1 507	1 564	867	916	630	571	25 024	24 910	15 114	9 055
Arapahoe	653	595	412	392	315	268	28 708	30 046	18 333	13 277
Northern Arapahoe	839	962	450	520	313	299	23 390	23 686	12 143	6 767
Arikara	196	222	112	168	95	102	22 500	35 000	8 750	10 384
Assiniboine	792	914	453	544	337	369	24 824	24 568	15 446	9 631
Assiniboine	506	683	317	425	239	278	27 120	26 250	21 875	10 632
Fort Belknap Assiniboine	211	185	103	96	68	72	18 929	23 125	6 607	7 263
Fort Peck Assiniboine	75	46	33	23	30	19	17 625	18 929	11 827	9 299
Assiniboine Sioux	340	420	228	243	165	139	23 816	22 059	18 438	9 606
Assiniboine Sioux	275	340	198	221	142	128	27 344	24 688	19 167	10 743
Fort Peck Assiniboine and Sioux	65	80	30	22	23	11	20 446	16 696	18 000	6 240
Blackfeet	7 952	7 084	5 352	4 692	4 126	3 101	30 061	32 265	18 185	13 923
Brotherton	194	181	173	152	127	97	43 068	49 643	19 803	21 230
Caddo	824	593	626	459	458	325	35 614	39 423	25 625	14 337
Caddo	707	492	552	364	413	260	35 159	37 434	24 805	14 309
Cahuilla	404	550	303	364	206	273	41 971	37 778	32 604	18 743
Cahuilla	231	316	200	218	156	171	43 958	35 139	42 917	15 413
Morongo Band of Cahuilla Mission Indians	105	155	61	73	35	41	35 417	46 563	16 364	25 482
California Tribes	152	235	95	138	69	104	36 250	37 344	25 313	10 527
Yuki	59	113	29	60	25	38	38 750	37 708	70 375	9 128
Canadian and Latin American	37 866	23 504	28 187	15 564	17 851	8 907	33 885	34 063	22 770	12 118
Canadian Indian	1 109	1 073	831	655	647	407	35 063	41 125	22 250	15 238
Central American Indian	2 413	1 970	1 852	1 390	1 424	792	35 656	37 154	24 635	13 606
French American Indian	163	304	106	226	59	126	20 000	21 364	18 333	15 207
Mexican American Indian	27 543	15 113	20 183	9 742	12 271	5 462	33 458	32 879	21 017	11 209
South American Indian	3 331	2 570	2 606	1 826	1 708	1 143	38 892	42 287	28 125	15 224
Spanish American Indian	3 133	2 400	2 512	1 690	1 714	959	32 510	33 967	23 514	13 717
Catawba Indian Nation	509	553	434	385	378	241	32 155	37 628	18 958	11 096
Chehalis	149	118	89	69	74	51	31 625	32 361	26 471	12 704
Chemakuan	114	124	66	78	60	58	28 750	31 250	12 917	10 637
Quileute	74	102	54	61	49	41	26 250	27 500	13 542	11 147
Chemehuevi	193	168	161	116	131	83	35 455	39 205	10 313	11 622
Cherokee	85 480	78 185	67 385	54 935	52 913	38 410	32 611	37 532	19 208	15 994
Cherokee	78 348	71 716	61 672	50 489	48 413	35 440	32 221	37 122	19 035	15 968
Cherokees of Northeast Alabama	179	198	125	151	115	97	42 212	47 802	25 625	16 281
Cherokees of Southeast Alabama	203	136	158	103	137	35	43 456	55 739	30 962	14 349
Eastern Cherokee	2 126	2 343	1 653	1 608	1 222	1 041	35 505	37 575	15 040	14 955
Echota Cherokee	1 317	1 100	1 050	738	889	529	47 587	52 433	15 192	17 051
Four Winds Cherokee	194	143	141	76	127	52	40 300	40 450	31 750	15 043
Northern Cherokee Nation of Missouri and Arkansas	480	436	393	291	331	215	40 560	45 500	31 797	18 007
Southeastern Cherokee Council	159	103	132	98	72	43	43 036	49 250	8 824	18 665
United Keetoowah Band of Cherokee	111	149	83	97	49	64	21 667	18 889	30 833	10 468
Western Cherokee	2 073	1 651	1 741	1 135	1 328	791	38 817	42 423	22 012	17 611
Cherokee Shawnee	172	146	118	114	70	67	22 500	26 250	16 071	12 031
Cheyenne	2 825	2 151	1 848	1 274	1 307	878	25 669	27 706	17 660	10 200
Cheyenne	1 575	999	1 118	632	852	448	26 676	29 063	20 897	11 770
Northern Cheyenne	1 133	1 075	625	579	389	384	24 139	26 471	10 083	8 476
Southern Cheyenne	117	77	105	63	66	46	21 364	29 688	18 625	12 722
Cheyenne-Arapaho	673	800	446	451	321	293	25 720	26 667	17 917	7 251
Chickahominy	417	312	363	278	292	167	52 083	55 898	36 071	22 794
Chickahominy Indian Tribe	383	292	329	258	267	167	51 667	55 508	36 488	22 470
Chickasaw	5 644	5 371	4 328	3 785	3 452	2 604	33 644	37 796	21 345	16 255
Chinook	306	111	220	100	182	87	51 513	55 313	40 625	31 016
Chinook	280	111	209	100	171	87	51 895	60 139	32 500	31 806
Chippewa	28 501	28 782	19 855	19 525	15 377	13 504	32 205	34 432	20 414	14 224
Bad River Band of the Lake Superior Tribe	792	784	551	532	406	363	30 587	32 961	21 667	15 129
Bay Mills Indian Community of the Sault Ste. Marie Band	252	295	178	224	158	186	35 278	39 375	17 321	13 297
Bois Forte/Nett Lake Band of Chippewa	369	397	244	247	175	174	21 331	22 422	9 167	10 554
Chippewa	11 043	10 461	8 263	7 086	6 236	4 738	33 599	37 116	20 480	15 767
Fond du Lac	440	467	328	309	305	194	30 714	34 643	23 289	14 968
Grand Portage	182	97	129	76	106	57	26 875	29 167	22 212	14 610
Grand Traverse Band of Ottawa and Chippewa Indians	708	791	515	528	422	391	46 393	46 190	29 167	15 795
Keweenaw Bay Indian Community of the L'Anse and Ontonagon Bands	337	442	232	310	192	199	31 791	46 528	16 346	15 247
Lac Court Oreilles Band of Lake Superior Chippewa	968	930	617	661	458	424	28 250	27 885	15 357	11 958
Lac du Flambeau	446	416	259	280	224	193	28 224	28 454	21 250	11 172
Lac Vieux Desert Band of Lake Superior Chippewa	66	52	49	24	35	19	31 458	27 188	30 625	11 426
Lake Superior	169	89	132	56	115	42	34 904	37 955	19 583	17 928
Leech Lake	1 011	1 020	658	655	557	449	22 601	21 698	15 603	9 453
Little Shell Chippewa	309	307	214	227	170	152	29 821	32 019	17 188	13 048
Mille Lacs	486	582	278	431	211	356	25 347	25 000	17 393	11 410
Minnesota Chippewa	548	648	366	482	261	342	33 929	36 629	18 304	16 805
Red Cliff Band of Lake Superior Chippewa	530	415	335	274	232	202	31 705	33 708	21 750	12 955
Red Lake Band of Chippewa Indians	1 403	1 668	912	1 139	692	851	25 583	22 052	23 405	9 089

Table 10. **Work Status and Income in 1999 for Selected American Indian and Alaska Native Tribes (One Tribe Reported): 2000**—Con.

[Data based on a sample (except Tables 79 and 80). For information on confidentiality protection, coverage, sampling error, and nonsampling error, see Appendix G. Tribes are shown if respondents reported only one tribe or as American Indian or Alaska Native only and met the specified threshold. For more information, see "How to Use This Census Report"]

United States	Population 16 years and over, worked in 1999						Median income in 1999 (dollars)			Per capita income in 1999 (dollars)
	Total		Worked 40 or more weeks							
			Total		Full-time, year-round					
	Male	Female	Male	Female	Male	Female	Households	Families	Nonfamily households	
American Indian and Alaska Native—Con.										
American Indian—Con.										
Chippewa—Con.										
Saginaw Chippewa	553	566	377	437	275	290	49 489	48 750	40 515	29 397
St. Croix Chippewa	266	353	154	233	126	130	32 917	30 208	18 333	12 204
Sault Ste. Marie Chippewa	2 679	2 695	1 873	1 884	1 512	1 274	38 815	42 619	27 330	16 146
Sokoagon Chippewa	119	87	78	61	68	45	17 679	18 571	7 813	9 855
Turtle Mountain Band	3 181	3 222	2 059	2 061	1 690	1 472	28 533	29 506	15 767	11 661
White Earth	1 583	1 903	1 025	1 250	745	921	31 435	33 105	17 277	14 239
Chitimacha Tribe of Louisiana	277	233	214	162	130	101	33 304	37 961	28 125	17 477
Choctaw	22 774	22 332	17 934	15 701	14 673	10 981	32 611	36 724	21 326	14 791
Choctaw	17 723	16 992	13 949	11 791	11 399	8 215	32 590	36 993	21 506	15 154
Mississippi Band of Choctaw	1 516	1 670	1 213	1 168	987	871	26 430	25 434	18 438	8 415
Mowa Band of Choctaw	345	337	255	242	215	133	22 250	30 114	10 795	11 587
Oklahoma Choctaw	3 139	3 325	2 481	2 494	2 057	1 762	37 911	43 737	22 676	17 334
Choctaw-Apache Community of Ebarb	126	127	99	96	83	71	43 676	51 000	15 000	15 784
Chumash	998	1 105	810	844	539	531	41 111	43 274	26 615	18 056
Chumash	969	1 063	781	815	519	523	41 632	43 631	26 458	18 370
Coeur D'Alene	324	386	209	307	143	238	31 071	31 797	22 986	12 660
Coharie	458	451	377	343	283	214	41 500	46 250	28 500	15 524
Colorado River Indian	355	428	221	278	176	209	26 875	28 188	7 450	10 272
Colville	1 901	2 160	1 151	1 464	910	1 103	29 830	31 525	17 692	11 805
Comanche	2 969	2 644	2 347	1 776	1 852	1 151	31 761	33 405	25 871	14 312
Comanche	2 940	2 619	2 326	1 755	1 839	1 146	31 818	33 470	25 826	14 318
Confederated Tribes of the Siletz Reservation	463	450	305	329	214	237	28 375	38 333	22 132	12 474
Coos	72	51	55	15	42	13	23 015	24 485	14 038	9 654
Coquille	83	124	75	55	72	45	37 019	43 750	2 500-	15 284
Costanoan	436	375	286	320	188	259	49 946	51 250	12 019	18 018
Coushatta	300	410	219	220	138	160	27 750	41 875	9 511	13 867
Alabama Coushatta Tribes of Texas	168	271	123	153	81	95	20 530	25 000	9 844	8 871
Coushatta	132	139	96	67	57	65	46 577	52 143	8 750	22 307
Cowlitz	404	310	290	208	235	134	55 385	55 817	35 050	17 888
Cree	821	679	606	495	495	358	36 058	36 250	25 950	24 404
Creek	11 020	9 946	8 533	7 002	6 673	4 794	33 452	37 895	18 536	14 791
Eastern Creek	366	259	277	208	204	125	44 647	48 667	26 250	19 799
Lower Muscogee Creek Tama Tribal Town	282	231	232	165	220	121	30 227	45 893	14 861	14 186
Machis Lower Creek Indian	39	40	12	26	8	11	22 778	17 917	-	7 425
Muscogee Creek Nation	9 892	9 060	7 631	6 353	5 944	4 328	32 617	37 060	18 653	14 641
Poarch Creek	281	276	249	189	211	152	42 019	46 771	13 625	17 055
Crow	2 051	2 078	1 331	1 229	1 054	887	29 901	30 048	17 500	9 677
Cupeno	103	45	95	30	29	24	30 938	26 500	26 250	10 964
Cupeno	48	30	43	29	14	23	36 528	35 833	26 250	11 179
Delaware	2 630	2 423	2 095	1 675	1 629	1 203	40 324	46 066	22 165	19 448
Delaware	1 742	1 646	1 376	1 081	1 093	791	39 948	45 792	24 261	19 705
Lenni-Lanape	449	422	362	361	302	268	36 125	42 760	13 833	20 916
Ramapough Mountain	224	215	201	122	156	74	48 125	49 241	16 875	16 678
Diegueno	567	672	354	459	226	317	34 432	34 441	26 375	19 385
Barona Group of Capitan Grande Band	31	42	23	20	18	9	107 500	103 623	117 475	38 282
Diegueno	204	296	169	192	123	148	33 438	33 984	25 938	20 424
Mesa Grande Band of Diegueno Mission Indians	57	58	29	36	3	21	26 750	27 000	23 750	10 394
San Pasqual Band of Diegueno Mission Indians	124	89	55	76	32	49	32 500	30 536	12 188	9 621
Santa Ysabel Band of Diegueno Mission Indians	49	79	12	56	6	24	23 750	28 375	15 833	10 826
Viejas (Baron Long) Group of Capitan Grande Band	27	29	18	29	11	24	70 625	70 500	90 065	37 248
Eastern Tribes	1 433	1 193	1 126	888	900	615	36 069	40 520	17 400	15 354
Meherrin Indian Tribe	120	128	93	111	77	46	24 408	35 357	14 271	13 793
Southeastern Indians	527	356	439	268	372	220	38 185	40 963	11 974	15 704
Tunica Biloxi	88	113	60	71	46	46	41 250	52 917	31 875	18 352
Waccamaw Siouan	451	403	350	305	262	216	37 545	43 750	20 536	14 548
Gabrieleno	369	176	307	157	181	73	47 396	50 000	32 019	18 003
Grand Ronde	605	492	477	328	392	204	41 649	45 817	30 703	14 955
Gros Ventres	639	674	387	394	278	290	23 786	23 456	20 515	10 600
Gros Ventres	367	382	258	221	176	159	27 031	27 031	21 923	12 431
Fort Belknap Gros Ventres	272	292	129	173	102	131	22 371	22 368	10 417	8 498
Haliwa-Saponi	832	884	698	638	476	423	30 925	35 313	14 464	14 893
Hidatsa	95	119	80	79	63	64	26 406	37 917	19 712	10 081
Hoopa	669	553	432	335	326	251	28 250	31 964	16 522	13 233
Hoopa Valley Tribe	669	553	432	335	326	251	28 250	31 964	16 522	13 233
United Houma Nation	1 787	1 402	1 273	824	1 004	575	34 904	36 913	25 505	11 382
Iowa	363	374	303	300	234	219	33 958	41 715	17 426	15 604
Iowa	211	229	182	190	148	140	27 083	34 063	16 167	13 849
Iowa of Kansas and Nebraska	120	114	100	82	72	63	52 596	52 500	63 125	21 166
Indians of Person County	174	118	161	104	141	73	54 718	60 909	9 844	33 764
Iroquois	13 695	12 510	10 670	9 360	8 505	6 466	35 708	40 402	21 207	17 272
Cayuga Nation	288	288	229	226	183	158	26 722	32 386	20 938	15 612
Iroquois	1 002	836	815	613	626	438	36 188	47 759	27 656	21 553
Mohawk	4 119	3 694	3 328	2 867	2 674	1 904	36 991	41 372	19 472	18 387
Oneida Nation of New York	3 407	3 398	2 531	2 507	2 031	1 871	36 971	41 732	25 690	16 929
Onondaga	679	499	587	372	484	229	38 173	42 371	18 241	15 336
Seneca	2 233	1 932	1 623	1 375	1 182	886	33 578	35 775	19 719	15 846
Seneca Nation	292	235	235	182	206	142	36 583	39 028	16 927	18 893
Seneca-Cayuga	302	372	232	241	176	164	27 847	30 000	25 625	13 853
Tonawanda Band of Seneca	56	134	48	107	38	78	21 667	46 071	12 500	13 600
Tuscarora	677	572	525	432	473	274	32 679	36 000	17 639	15 090
Wyandotte	532	480	440	387	377	293	42 031	45 156	15 000	18 749
Juaneno (Acjachemem)	636	674	512	522	369	316	46 250	49 792	26 488	16 760
Kalispel Indian Community	35	79	17	67	12	49	21 406	36 429	10 859	10 864
Karuk Tribe of California	785	659	426	413	314	244	31 337	35 035	14 427	14 671
Kaw	324	264	269	196	228	134	38 021	39 722	21 538	17 728
Kickapoo	832	775	638	445	477	313	26 898	28 092	20 300	11 591
Kickapoo	779	743	603	429	450	301	26 713	27 829	19 375	11 931

Table 10. **Work Status and Income in 1999 for Selected American Indian and Alaska Native Tribes (One Tribe Reported): 2000**—Con.

[Data based on a sample (except Tables 79 and 80). For information on confidentiality protection, coverage, sampling error, and nonsampling error, see Appendix G. Tribes are shown if respondents reported only one tribe or as American Indian or Alaska Native only and met the specified threshold. For more information, see "How to Use This Census Report"]

United States	Population 16 years and over, worked in 1999						Median income in 1999 (dollars)			Per capita income in 1999 (dollars)
	Total		Worked 40 or more weeks							
			Total		Full-time, year-round					
	Male	Female	Male	Female	Male	Female	Households	Families	Nonfamily households	
American Indian and Alaska Native—Con.										
American Indian—Con.										
Kiowa	2 099	2 096	1 448	1 418	1 050	954	28 445	30 179	21 413	14 179
Kiowa	2 025	1 948	1 395	1 303	1 019	893	27 418	28 988	21 359	13 836
Oklahoma Kiowa	73	148	52	115	31	61	50 625	51 667	35 417	19 928
Klamath	587	728	412	528	284	351	27 188	28 005	18 466	10 865
Kootenai	115	246	84	123	63	114	23 152	23 011	13 125	12 086
Long Island	168	156	127	101	111	59	36 500	41 429	20 625	19 028
Poospatuck	58	54	41	30	41	18	20 104	26 563	10 714	12 524
Luiseno	872	786	694	548	536	347	45 338	46 836	37 543	15 982
La Jolla Band of Luiseno Mission Indians	57	76	50	44	47	31	30 000	19 922	37 750	13 294
Luiseno	314	333	232	243	170	127	33 125	30 893	38 056	13 370
Pala Band of Luiseno Mission Indians	172	89	140	59	103	33	42 589	43 333	35 972	15 615
Pechanga Band of Luiseno Mission Indians	112	111	101	81	79	62	50 909	52 273	18 750	19 797
Soboba	125	55	86	39	57	37	68 750	70 833	50 956	21 561
Rincon Band of Luiseno Mission Indians	48	50	44	30	43	15	39 500	40 536	38 750	16 958
Lumbee	14 083	12 758	11 423	9 568	9 238	6 801	32 957	36 364	18 081	14 700
Lummi	705	717	468	457	371	339	37 273	38 426	12 000	13 038
Maidu	525	510	362	406	306	225	21 420	22 450	12 137	12 096
Maidu	441	416	306	327	256	204	21 449	22 639	11 944	12 064
Makah	390	406	216	245	158	178	24 167	26 696	15 156	11 030
Maliseet	220	185	173	139	165	116	38 125	42 708	21 250	14 872
Maliseet	202	170	160	124	152	101	35 179	43 125	21 429	11 250
Mandan	180	111	145	69	90	37	23 839	45 833	13 750	13 576
Mattaponi	150	118	128	87	114	75	39 167	41 786	26 250	17 773
Mattaponi Indian Tribe	125	79	103	57	94	45	38 472	40 893	26 250	17 855
Menominee	1 892	2 355	1 292	1 498	1 043	1 032	28 906	27 802	20 042	10 499
Miami	1 252	910	1 002	679	797	486	48 050	55 439	22 470	18 287
Indiana Miami	205	161	173	120	140	74	47 500	60 000	35 400	19 955
Miami	881	612	721	457	601	362	51 944	56 193	21 563	19 091
Oklahoma Miami	129	120	87	94	45	42	30 769	31 827	21 250	12 236
Micmac	728	842	551	584	438	439	37 125	38 125	27 833	17 886
Micmac	695	839	526	581	428	436	37 000	37 813	27 500	18 116
Mission Indians	322	221	220	168	175	135	31 602	40 446	28 043	17 480
Mission Indians	243	164	160	119	138	93	29 698	37 788	27 222	17 620
Me-Wuk	729	678	520	531	359	322	35 871	39 539	20 833	14 601
Me-Wuk	723	667	514	520	353	320	35 893	39 013	20 521	14 571
Modoc	196	121	151	77	111	42	29 375	30 268	10 375	12 625
Modoc	179	121	134	77	100	42	27 500	29 531	10 375	12 061
Mohegan	293	303	240	203	203	135	65 398	70 938	27 727	17 645
Monacan Indian Nation	314	153	262	116	213	77	37 500	38 125	30 893	17 940
Mono	318	426	230	309	165	217	25 804	27 708	17 083	12 147
Mono	293	401	208	286	155	207	25 658	27 708	17 917	12 224
Nanticoke	296	215	266	174	232	139	37 083	50 179	14 375	26 202
Nanticoke Lenni-Lenape	187	251	144	219	111	158	37 216	50 714	18 472	18 228
Narragansett	450	548	347	420	288	301	22 225	31 339	14 722	13 275
Navajo	53 323	53 920	34 912	33 859	25 160	22 406	23 799	25 628	10 330	8 536
Nez Perce	1 061	1 078	714	752	499	517	27 696	33 846	16 702	12 817
Nipmuc	95	156	73	100	63	64	42 750	43 000	34 500	13 966
Nipmuc	94	155	72	99	62	64	42 625	42 875	34 500	14 053
Nomlaki	89	88	62	54	39	35	21 667	30 972	8 125	9 804
Nomlaki	71	81	44	51	24	32	19 783	27 813	6 607	9 026
Northwest Tribes	126	66	69	60	43	31	37 361	40 781	14 500	13 529
Omaha	925	859	572	484	453	340	23 438	23 775	14 196	10 823
Oneida Tribe of Wisconsin	298	348	256	258	189	205	42 381	50 208	26 597	18 102
Osage	2 272	2 069	1 745	1 385	1 368	939	35 662	43 598	19 104	18 614
Otoe-Missouria	413	408	300	303	190	164	25 857	30 882	14 333	11 389
Ottawa	2 030	1 904	1 473	1 383	1 102	1 022	37 988	40 926	27 500	17 313
Grand River Band of Ottawa Indians	112	69	77	61	70	43	39 625	49 500	23 523	21 407
Little River Band of Ottawa Indians of Michigan	272	275	217	190	175	139	40 789	40 786	39 375	17 467
Little Traverse Bay Bands of Ottawa Indians of Michigan	397	488	321	357	230	272	35 568	43 958	27 426	19 062
Ottawa	1 165	1 035	780	754	573	547	37 623	39 405	28 971	16 385
Paiute	2 382	2 552	1 579	1 746	1 219	1 156	29 735	32 049	19 726	12 698
Burns Paiute Tribe	21	51	12	20	8	17	28 750	18 750	6 250	6 463
Paiute	1 567	1 547	1 063	1 099	822	729	30 466	34 413	19 236	12 848
Pyramid Lake	245	348	160	225	115	164	31 452	30 208	16 875	11 837
Walker River	152	247	92	189	75	113	25 677	26 818	16 250	13 560
Yerington Paiute	115	88	53	56	35	46	25 313	28 750	22 750	10 297
Paiute-Shoshone	738	819	434	545	328	364	23 914	28 403	11 490	10 514
Fallon	106	126	83	94	70	60	31 964	32 083	13 438	12 141
Fort McDermitt Paiute and Shoshone Tribes	64	85	25	50	25	37	17 212	22 292	11 250	6 570
Shoshone Paiute	494	482	277	308	197	216	22 604	29 028	10 833	10 448
Pamunkey Indian Tribe	95	81	95	58	63	37	30 625	48 281	19 412	30 155
Passamaquoddy	698	714	443	494	305	321	29 107	33 400	15 441	12 824
Passamaquoddy	698	714	443	494	305	321	29 196	33 500	15 441	12 829
Pawnee	694	665	570	484	432	328	33 146	34 856	22 292	16 353
Pawnee	685	663	570	484	432	328	33 271	34 952	22 563	16 582
Penobscot	610	505	433	376	345	228	30 754	32 813	16 500	15 980
Peoria	282	301	178	252	131	173	42 396	43 750	23 125	14 061
Oklahoma Peoria	101	69	83	57	54	37	48 750	44 063	53 250	20 869
Peoria	181	232	95	195	77	136	37 679	43 250	18 462	11 577
Pequot	317	277	221	224	184	181	38 667	45 078	21 050	21 673
Mashantucket Pequot	132	125	86	97	73	85	59 844	61 985	22 917	31 253
Pequot	180	145	130	120	106	89	21 806	27 143	20 278	14 055
Pima	1 826	1 750	1 277	1 156	1 024	799	31 705	31 750	21 577	9 494
Gila River Indian Community	351	318	224	171	152	120	29 306	32 344	25 357	8 758
Pima	1 046	1 086	754	726	588	466	32 961	33 125	20 250	11 383
Salt River Pima-Maricopa	410	341	291	254	276	208	31 150	30 313	30 139	6 681
Piscataway	252	276	204	212	159	140	61 974	66 042	21 607	21 539
Pit River	285	398	184	285	139	166	24 215	24 107	11 118	9 570
Pit River Tribe of California	281	398	180	285	135	166	24 797	27 981	11 447	9 625
Pomo	1 146	1 130	826	669	533	463	27 418	29 570	20 000	10 898
Pomo	775	815	546	470	349	312	24 779	26 250	16 389	10 628

Table 10. **Work Status and Income in 1999 for Selected American Indian and Alaska Native Tribes (One Tribe Reported): 2000**—Con.

[Data based on a sample (except Tables 79 and 80). For information on confidentiality protection, coverage, sampling error, and nonsampling error, see Appendix G. Tribes are shown if respondents reported only one tribe or as American Indian or Alaska Native only and met the specified threshold. For more information, see "How to Use This Census Report"]

United States	Population 16 years and over, worked in 1999						Median income in 1999 (dollars)			Per capita income in 1999 (dollars)
	Total		Worked 40 or more weeks							
			Total		Full-time, year-round					
	Male	Female	Male	Female	Male	Female	Households	Families	Nonfamily households	
American Indian and Alaska Native—Con.										
American Indian—Con.										
Ponca	673	723	458	455	384	297	30 302	30 474	16 964	10 369
Ponca	572	628	383	408	318	257	29 773	30 319	19 063	10 090
Potawatomi	4 250	4 397	3 455	3 216	2 812	2 038	38 733	41 689	23 393	17 088
Citizen Potawatomi Nation	622	553	497	477	440	305	46 181	48 958	30 893	19 810
Forest County Potawatomi Community	28	22	27	22	20	20	62 250	82 500	60 417	26 507
Pokagon Band of Potawatomi Indians	120	288	93	176	72	123	34 750	36 023	30 288	10 832
Potawatomi	3 069	3 070	2 488	2 209	1 995	1 374	37 561	39 908	22 458	16 682
Prairie Band of Potawatomi Indians	326	411	271	290	224	187	38 083	49 167	15 192	16 394
Powhatan	187	149	161	115	106	73	45 938	56 442	30 250	18 410
Pueblo	13 303	13 933	9 546	9 695	7 183	6 858	28 155	29 520	17 815	10 798
Acoma	855	1 052	638	795	510	605	29 125	29 412	13 403	9 584
Cochiti	215	223	151	133	115	100	28 125	38 693	11 071	10 095
Hopi	2 344	2 470	1 613	1 580	1 185	1 136	28 652	27 576	22 113	10 719
Isleta	949	996	770	692	642	516	31 004	32 593	15 066	17 106
Jemez	621	595	413	431	280	300	28 578	30 035	15 313	8 897
Laguna	1 482	1 582	1 140	1 113	904	829	29 978	33 387	11 836	11 099
Nambe	142	115	95	77	56	54	22 031	23 125	9 375	8 718
Picuris	73	118	45	99	38	53	29 519	56 667	26 250	14 370
Pojoaque	32	45	29	28	29	20	22 917	30 536	12 000	8 719
Pueblo	831	697	653	506	438	366	41 927	51 071	19 940	19 840
San Felipe	383	589	254	458	217	388	28 750	23 472	24 063	8 514
San Ildefonso	152	110	130	73	113	67	26 447	26 875	17 000	11 095
San Juan Pueblo	325	349	212	278	178	210	29 167	27 679	19 375	11 519
Sandia	78	110	70	85	66	81	37 143	37 321	32 083	14 414
Santa Ana	103	199	88	153	75	127	40 893	39 531	24 844	10 527
Santa Clara	224	237	172	173	138	120	23 750	25 417	17 279	10 483
Santo Domingo	748	791	552	492	360	304	26 083	26 061	11 131	8 228
Taos	572	479	328	369	223	209	24 674	32 773	9 375	12 022
Tesuque	126	136	110	107	108	73	32 917	29 479	40 781	12 001
Tewa	242	239	202	157	144	98	28 929	36 618	16 667	11 556
Ysleta Del Sur Pueblo of Texas	510	281	349	194	267	99	35 045	37 500	30 163	12 382
Zia	185	243	130	156	108	117	30 329	31 250	23 125	9 693
Zuni	1 815	1 947	1 145	1 342	798	829	22 075	21 013	20 272	7 837
Puget Sound Salish	2 339	2 667	1 660	1 810	1 234	1 240	32 015	31 549	22 589	12 122
Muckleshoot	258	315	172	234	143	160	39 167	33 194	21 953	10 333
Nisqually	112	107	60	75	45	44	27 813	29 375	4 375	10 743
Nooksack	207	203	151	116	110	73	29 583	26 806	35 909	16 043
Puyallup	343	296	223	181	196	128	32 096	31 434	18 125	11 952
Skokomish	98	137	81	103	49	69	25 000	21 389	19 583	9 426
Snohomish	158	110	137	91	78	51	31 477	36 776	15 000	16 940
Squaxin Island	113	186	97	99	65	88	37 500	40 938	18 750	13 233
Suquamish	150	152	109	114	84	85	35 729	28 750	26 023	13 959
Swinomish	147	131	89	86	69	58	34 821	31 607	8 333	9 741
Tulalip	444	509	289	321	194	218	33 214	31 741	16 875	10 282
Upper Skagit	78	107	56	59	43	35	22 454	24 375	20 750	10 181
Quapaw	265	244	207	214	202	109	40 694	56 750	20 263	16 303
Quinault	628	440	426	307	310	237	27 738	27 348	18 750	12 072
Rocky Boy's Chippewa Cree	1 192	1 204	635	724	502	447	22 763	23 536	20 054	9 950
Round Valley	68	86	56	68	34	43	20 625	19 766	18 750	12 760
Sac and Fox	1 117	1 036	771	724	621	582	28 941	28 750	21 493	13 060
Sac and Fox	607	453	475	298	421	257	29 901	35 833	21 307	14 173
Sac and Fox Nation, Oklahoma	125	143	63	110	31	69	20 156	20 391	8 295	9 351
Sac and Fox Tribe of the Mississippi in Iowa	357	381	210	264	158	225	28 802	28 750	22 396	12 284
Salinan	136	66	87	58	77	29	28 929	46 397	9 656	13 507
Salish	956	780	653	520	468	352	30 293	31 045	19 028	13 270
Salish and Kootenai	818	940	505	627	359	439	28 906	35 188	18 629	11 420
Salish and Kootenai	818	940	505	627	359	439	28 906	35 188	18 629	11 420
Seminole	3 103	2 895	2 305	1 909	1 821	1 317	29 440	32 743	18 984	13 095
Florida Seminole	171	166	134	124	113	93	38 167	47 440	19 095	15 542
Oklahoma Seminole	143	97	94	81	73	47	26 250	43 864	16 333	12 118
Seminole	2 789	2 627	2 077	1 699	1 635	1 172	28 911	31 477	19 232	12 925
Serrano	47	68	43	43	32	43	36 125	35 197	60 000	13 596
Serrano	36	58	32	35	21	35	36 000	35 658	9 167	13 275
Shasta	183	147	112	130	107	66	53 333	55 556	46 250	17 652
Shasta	176	141	109	124	104	60	54 375	56 806	46 250	18 278
Shawnee	1 901	1 611	1 357	1 141	1 085	777	35 877	40 184	25 549	16 094
Absentee Shawnee Tribe of Indians of Oklahoma	533	422	370	285	289	226	30 147	32 105	23 977	12 162
Eastern Shawnee	322	240	223	189	168	116	36 389	39 375	31 071	14 652
Shawnee	1 044	949	762	667	626	435	37 414	45 192	25 284	18 686
Shinnecock	288	444	165	295	111	190	33 081	23 672	32 969	12 372
Shoshone	1 861	2 254	1 106	1 433	891	1 028	27 212	28 196	20 855	11 920
Death Valley Timbi-Sha Shoshone	60	48	42	26	36	20	38 750	47 688	9 375	12 136
Goshute	53	66	22	31	17	27	19 000	17 115	8 500	8 322
Wind River (Eastern Shoshone)	35	53	18	36	16	36	13 250	14 250	9 706	8 264
Shoshone	1 571	1 885	928	1 197	744	853	27 394	28 443	21 198	12 039
Shoshone-Bannock Tribes of the Fort Hall Reservation	1 043	1 209	571	749	452	553	27 145	27 813	12 875	9 180
Sioux	23 863	24 255	15 361	15 096	11 465	10 556	25 116	25 256	15 802	10 520
Blackfoot Sioux	157	135	98	105	68	65	25 104	32 250	15 833	12 121
Cheyenne River Sioux	2 010	1 954	1 226	1 264	922	895	21 023	20 830	11 916	8 774
Crow Creek Sioux	447	440	296	288	237	178	19 097	18 558	8 500	6 944
Dakota Sioux	350	453	186	254	129	144	17 480	19 853	15 362	14 075
Flandreau Santee Sioux	98	91	51	78	42	69	36 528	40 764	26 250	14 982
Fort Peck Sioux	442	447	252	258	173	210	18 095	18 438	16 042	6 641
Lower Brule Sioux	306	366	172	184	145	106	19 293	20 547	13 750	8 339
Lower Sioux Indian Community of Minnesota Mdewakanton Sioux	121	98	97	69	66	55	68 333	72 031	62 679	28 765
Mdewakanton Sioux	76	91	58	67	44	35	46 964	40 417	48 750	72 831
Oglala Sioux	3 736	4 515	2 336	2 594	1 631	1 737	22 455	21 972	13 807	8 476
Pine Ridge Sioux	187	185	122	128	96	89	20 521	23 182	11 488	9 327
Rosebud Sioux	2 687	3 028	1 646	1 805	1 259	1 218	20 248	19 898	12 905	7 801

Table 10. **Work Status and Income in 1999 for Selected American Indian and Alaska Native Tribes (One Tribe Reported): 2000**—Con.

[Data based on a sample (except Tables 79 and 80). For information on confidentiality protection, coverage, sampling error, and nonsampling error, see Appendix G. Tribes are shown if respondents reported only one tribe or as American Indian or Alaska Native only and met the specified threshold. For more information, see "How to Use This Census Report"]

United States	Population 16 years and over, worked in 1999						Median income in 1999 (dollars)			
	Total		Worked 40 or more weeks							Per capita income in 1999 (dollars)
			Total		Full-time, year-round					
	Male	Female	Male	Female	Male	Female	Households	Families	Nonfamily households	
American Indian and Alaska Native—Con.										
American Indian—Con.										
Sioux—Con.										
Santee Sioux of Nebraska	576	514	404	330	310	221	32 432	35 592	13 472	13 572
Sioux	5 796	5 180	4 082	3 438	2 997	2 496	30 515	31 955	18 681	12 673
Sisseton Sioux	131	107	103	56	61	38	26 563	40 625	15 750	9 473
Sisseton-Wahpeton	1 166	1 504	682	900	544	657	25 729	26 007	13 750	10 253
Spirit Lake Sioux (formerly Devils Lake Sioux)	505	447	253	291	179	214	18 438	17 750	10 000	6 447
Standing Rock Sioux	1 791	1 827	1 050	1 080	821	831	21 974	21 705	13 170	8 739
Teton Sioux	1 811	1 367	1 281	981	987	609	36 250	38 177	25 043	17 835
Yankton Sioux	1 119	1 195	723	703	573	507	24 722	25 568	11 733	8 545
S'Klallam	470	444	354	303	252	193	38 500	40 221	14 107	14 480
Jamestown S'Klallam	106	128	82	89	72	58	63 611	64 722	13 571	28 813
Klallam	146	146	112	90	77	61	32 917	37 750	8 750	9 738
Lower Elwha Tribal Community	80	46	58	29	32	9	36 500	38 375	8 750	12 092
Port Gamble Klallam	104	99	81	72	64	52	36 875	40 000	25 833	13 078
Spokane	587	470	379	350	284	266	28 469	31 212	19 659	10 533
Stockbridge-Munsee Community of Mohican Indians of Wisconsin	709	595	525	495	429	337	36 736	43 333	19 107	16 055
Te-Moak Tribes of Western Shoshone Indians of Nevada	188	319	127	223	61	155	30 341	36 750	23 971	13 287
Te-Moak Tribes of Western Shoshone Indians	180	317	126	223	61	155	30 114	37 250	23 971	13 240
Three Affiliated Tribes of North Dakota (Fort Bethold)	681	835	423	442	362	321	23 221	21 985	16 523	8 678
Tohono O'Odham	2 942	3 244	2 111	2 225	1 544	1 499	23 087	23 607	14 342	8 405
Ak-Chin	71	77	59	64	57	46	23 333	24 375	14 167	7 212
Tohono O'Odham	2 862	3 162	2 043	2 156	1 478	1 453	23 004	23 502	14 352	8 421
Tolowa	99	186	93	127	74	74	29 514	36 563	23 056	13 862
Tolowa	82	158	77	101	64	57	30 750	41 500	15 694	13 192
Tonkawa	53	38	42	24	38	22	28 056	28 889	10 000	5 860
Umatilla	436	416	325	300	274	244	38 125	38 633	31 429	14 468
Umpqua	219	179	96	107	58	74	25 644	26 103	21 484	9 983
Cow Creek Umpqua	156	149	71	84	42	55	25 968	26 618	16 875	9 913
Ute	1 689	1 715	1 165	1 083	880	738	23 691	25 186	15 705	11 056
Southern Ute	224	230	166	158	149	121	32 262	36 250	15 588	14 394
Uintah Ute	152	167	72	109	54	73	20 813	21 607	15 556	7 488
Ute	987	923	746	592	520	373	25 595	25 561	21 985	12 499
Ute Mountain	326	395	181	224	157	171	18 242	19 028	9 306	7 326
Wailaki	234	290	164	239	133	164	30 000	29 453	29 125	15 074
Wampanoag	621	611	423	457	334	371	38 512	43 625	16 019	18 685
Gay Head (Aquinnah) Wampanoag	93	97	60	50	39	44	41 500	48 500	9 615	16 749
Wampanoag	483	411	331	317	274	254	33 321	41 818	15 972	19 435
Warm Springs	629	648	384	393	278	266	28 203	27 837	14 079	7 467
Wascopum	55	60	33	41	20	36	32 292	36 750	26 250	12 995
Washoe	280	327	209	217	177	180	26 335	26 806	14 250	12 934
Washoe	277	321	206	214	174	180	26 591	26 597	17 794	12 756
Wichita	270	305	195	186	173	136	27 201	26 351	25 769	8 687
Wichita	270	305	195	186	173	136	27 201	26 351	25 769	8 687
Winnebago	1 688	2 047	1 142	1 389	928	929	33 779	34 826	22 644	12 908
Ho-Chunk Nation of Wisconsin	928	1 056	624	763	527	519	39 075	42 232	27 750	15 324
Nebraska Winnebago	96	120	79	50	73	33	27 292	33 750	10 750	13 164
Winnebago	645	857	420	572	328	373	29 113	29 732	22 391	9 899
Wintun	463	658	348	453	234	320	30 896	35 156	15 875	12 755
Wintun	454	650	339	445	225	312	31 167	34 893	16 563	12 778
Wiyot	146	132	95	82	75	57	34 231	37 500	24 688	19 790
Wiyot	128	113	77	74	68	53	34 583	62 708	24 688	20 147
Yakama	1 688	1 627	1 118	974	838	578	30 714	30 226	16 821	9 564
Yaqui	3 883	3 265	2 803	2 290	2 072	1 567	32 022	34 272	19 123	11 281
Pascua Yaqui	844	828	593	585	476	329	31 382	33 024	9 250	10 838
Yaqui	3 039	2 407	2 210	1 687	1 596	1 220	32 367	35 117	19 838	11 452
Yavapai Apache	138	268	109	177	94	104	33 516	31 250	31 250	9 884
Yokuts	689	614	495	439	346	236	32 534	34 224	23 229	13 904
Picayune Rancheria of Chukchansi Indians	180	211	138	157	103	99	38 750	55 000	9 698	17 791
Tachi	106	26	77	6	67	6	43 750	43 125	33 977	19 239
Tule River	148	134	106	98	52	30	32 946	30 833	33 068	10 812
Yokuts	249	200	174	141	124	77	25 167	28 672	20 298	10 786
Yuman	1 600	1 619	1 051	1 236	797	867	27 096	27 010	16 810	10 823
Cocopah Tribe of Arizona	183	157	111	102	92	94	20 919	20 854	16 250	7 715
Fort Mojave Indian Tribe of Arizona	255	384	202	306	166	186	26 602	26 500	18 229	12 029
Havasupai	161	123	75	76	50	62	19 750	21 125	15 125	9 661
Hualapai	264	349	143	263	97	173	23 935	22 663	13 571	8 320
Maricopa	56	55	31	41	31	32	42 609	15 000	41 250	8 786
Quechan	485	413	344	342	245	228	30 500	30 778	23 214	10 909
Yavapai-Prescott Tribe of the Yavapai Reservation	196	133	145	103	116	89	54 028	53 571	17 109	16 534
Yurok	871	866	626	587	455	356	29 246	30 655	17 727	10 812
Yurok	871	866	626	587	455	356	29 246	30 655	17 727	10 812
Alaska Native	**23 971**	**23 206**	**11 564**	**12 500**	**7 663**	**7 700**	**33 024**	**36 928**	**19 471**	**13 142**
Alaskan Athabascan	3 512	3 574	1 472	2 014	981	1 359	27 798	33 263	15 019	12 696
Alaskan Athabascan	1 912	2 079	878	1 172	640	825	29 446	35 365	14 911	12 944
Allakaket Village	49	33	9	15	6	7	17 143	20 625	10 625	8 835
Doyon	185	282	63	195	36	133	35 625	41 094	16 250	14 394
Native Village of Fort Yukon	21	47	11	26	9	21	26 875	33 125	21 250	14 095
Holy Cross Village	33	9	12	3	7	-	21 500	35 208	13 125	7 432
Huslia Village	51	61	10	28	6	11	30 179	32 321	18 000	9 426
Kenaitze Indian Tribe	144	111	69	92	62	71	42 557	58 500	17 426	18 675
Koyukuk Native Village	73	53	30	30	21	23	23 125	28 750	12 500	13 581
Native Village of Minto	59	34	12	15	6	6	18 125	34 375	11 071	10 385
Nondalton Village	41	31	9	9	2	5	15 000	21 071	11 250	6 448
Nulato Village	111	82	29	23	11	12	26 964	31 029	8 125	9 997
Shageluk Native Village	44	29	14	10	8	7	25 833	23 000	6 250	7 442
Native Village of Tanacross	28	26	2	8	-	3	18 333	28 438	7 250	8 419
Village of Venetie	67	34	37	17	24	13	23 333	23 958	11 000	6 473
Aleut	1 856	1 763	1 082	1 005	770	643	33 110	40 875	25 700	16 602

Table 10. **Work Status and Income in 1999 for Selected American Indian and Alaska Native Tribes (One Tribe Reported): 2000**—Con.

[Data based on a sample (except Tables 79 and 80). For information on confidentiality protection, coverage, sampling error, and nonsampling error, see Appendix G. Tribes are shown if respondents reported only one tribe or as American Indian or Alaska Native only and met the specified threshold. For more information, see "How to Use This Census Report"]

United States	Population 16 years and over, worked in 1999						Median income in 1999 (dollars)			
	Total		Worked 40 or more weeks							Per capita income in 1999 (dollars)
			Total		Full-time, year-round					
	Male	Female	Male	Female	Male	Female	Households	Families	Nonfamily households	
American Indian and Alaska Native—Con.										
Alaska Native—Con.										
Alutiiq Aleut	68	68	56	40	38	15	38 438	39 063	36 250	20 420
Alutiiq	47	33	43	28	27	15	53 750	65 250	40 625	24 554
Bristol Bay Aleut	175	151	38	79	18	33	34 375	46 125	12 125	14 095
Chugach Aleut	90	94	51	55	30	31	45 313	45 938	26 250	15 458
Eskimo Tribes	1 473	1 150	899	717	639	490	31 918	34 913	24 231	14 357
Eskimo	1 466	1 150	892	717	639	490	32 069	35 217	24 231	14 349
Eyak	99	136	49	92	38	36	44 583	60 385	17 500	17 258
Inuit	181	186	149	120	71	75	57 813	57 656	17 250	16 120
Inupiat Eskimo	3 773	3 707	1 643	1 866	1 155	1 191	38 493	42 996	16 250	12 878
Native Village of Ambler	30	42	9	12	7	10	36 250	38 750	18 750	10 721
Arctic Slope Corporation	139	248	51	105	38	74	42 083	36 250	20 625	13 795
Native Village of Barrow Inupiat Traditional Government	43	45	24	19	15	12	66 667	65 833	36 250	12 338
Bering Straits Inupiat	184	98	99	55	74	39	32 500	45 625	16 250	20 609
Native Village of Brevig Mission	28	33	19	13	8	4	20 313	16 250	11 250	5 054
Native Village of Buckland	75	63	16	23	14	18	35 938	38 125	17 500	8 633
Native Village of Elim	99	49	18	18	13	9	40 536	40 714	15 417	8 358
Inupiaq	619	617	255	342	186	232	40 341	53 250	13 194	13 831
Inupiat	493	697	285	384	174	287	40 795	52 386	28 281	15 520
Native Village of Kiana	65	72	12	30	8	20	31 250	36 563	8 750	10 146
King Island Native Community	79	57	49	45	29	35	53 750	61 250	16 563	21 423
Native Village of Kivalina	60	48	6	28	4	15	28 750	28 750	10 833	7 032
Native Village of Kotzebue	77	68	30	49	29	40	56 250	49 531	34 583	14 049
Native Village of Koyuk	47	48	15	20	5	5	21 875	17 500	9 167	8 093
Kwiguk	64	42	19	19	8	1	41 875	39 375	30 000	8 952
Nana Inupiat	351	287	145	160	124	96	47 583	48 417	13 214	11 561
Native Village of Noatak	82	64	24	31	16	20	34 063	35 833	7 083	9 441
Nome Eskimo Community	156	172	98	90	78	58	54 063	63 000	45 893	16 307
Native Village of Point Hope	135	107	39	36	37	21	61 250	63 125	19 688	14 475
Native Village of Selawik	39	38	10	7	10	5	22 292	21 719	14 375	9 824
Native Village of Shaktoolik	60	25	29	10	19	9	36 250	47 500	15 417	14 199
Native Village of Shishmaref	99	93	39	40	18	12	26 125	26 786	15 536	8 547
Native Village of Shungnak	65	67	18	31	15	10	41 250	35 625	8 750	10 099
Native Village of Teller	41	44	24	20	17	13	36 250	38 125	32 917	11 672
Native Village of Unalakleet	191	162	85	82	69	38	36 000	37 188	10 000	11 979
Village of Wainwright	70	44	30	24	26	13	56 250	68 333	13 750	17 607
Village of White Mountain	116	96	86	55	50	41	44 750	50 909	15 139	9 192
Koniag Aleut	399	344	148	187	86	138	40 469	48 274	22 500	17 859
Koniag Aleut	157	132	67	99	47	94	53 393	52 981	31 500	27 422
Village of Old Harbor	42	41	10	13	10	6	23 125	23 750	9 167	9 535
Native Village of Port Lions	32	56	8	17	-	15	24 167	25 313	9 375	15 164
Sealaska	92	87	37	53	29	33	23 958	64 167	8 839	17 298
Sealaska	88	87	35	53	27	33	34 792	67 750	11 250	18 002
Siberian Eskimo	248	245	76	112	34	43	24 583	29 531	9 250	7 314
Native Village of Gambell	94	86	34	22	14	10	27 639	29 643	14 375	7 458
Native Village of Savoonga	123	125	38	69	16	30	22 059	24 688	8 958	6 803
Tlingit-Haida	3 910	3 891	2 280	2 331	1 635	1 589	36 885	40 215	23 909	14 861
Chilkat Indian Village (Kluckwan)	36	39	12	21	2	12	31 964	31 250	31 250	14 947
Haida	363	329	222	230	124	126	41 034	52 629	32 422	18 670
Hoonah Indian Association	74	49	20	21	11	11	31 250	33 571	21 667	10 532
Hydaburg Cooperative Association	48	25	7	5	-	1	29 375	24 500	23 750	8 217
Organized Village of Kake	92	73	36	46	25	34	42 955	42 885	38 750	17 783
Ketchikan Indian Corporation	127	179	62	105	43	72	27 266	28 810	24 107	12 304
Klawock Cooperative Association	65	51	29	22	22	17	29 861	31 000	28 250	10 431
Organized Village of Saxman	105	66	31	22	27	14	34 000	39 750	12 250	10 776
Sitka Tribe of Alaska	86	66	44	55	38	18	30 673	31 750	15 625	13 893
Tlingit	2 501	2 444	1 589	1 451	1 181	1 035	37 696	41 192	21 970	15 521
Tsimshian	667	618	381	383	265	249	39 458	43 935	30 000	15 084
Metlakatla Indian Community Annette Island Reserve	213	161	83	80	60	52	40 313	46 250	26 875	14 078
Tsimshian	413	412	274	267	196	188	38 214	42 188	31 786	15 554
Unangan Aleut	770	555	388	323	267	205	45 385	47 955	25 625	18 698
Aleut Corporation	108	70	79	41	52	34	61 000	63 438	36 875	29 705
King Cove	103	79	39	51	28	25	36 875	40 938	18 125	15 094
Qagan Tayagungin Tribe of Sand Point Village	96	75	50	51	25	24	66 250	42 250	71 250	23 299
Saint Paul	130	95	77	55	64	36	41 563	43 125	31 667	14 515
South Naknek Village	56	34	13	15	6	13	26 250	57 708	20 500	12 231
Yup'ik	4 703	4 577	1 746	1 981	927	878	29 149	31 302	13 580	9 052
Akiachak Native Community	113	112	40	47	27	25	33 333	33 333	16 250	7 469
Village of Alakanuk	91	130	41	59	20	22	25 192	26 125	9 750	5 820
Algaaciq Native Village (St. Mary's)	43	93	25	34	16	8	27 500	31 250	21 731	9 461
Village of Aniak	65	52	22	19	13	13	30 833	33 500	8 750	10 390
Asa'carsarmiut Tribe	132	113	32	42	15	17	27 083	26 250	20 000	7 341
Bristol Bay	132	103	68	48	43	11	32 625	33 000	18 393	14 065
Calista	127	86	58	52	18	26	26 806	27 500	16 250	11 660
Village of Chefornak	80	53	26	20	2	3	36 094	36 406	23 750	8 346
Native Village of Chuathbaluk	32	29	14	13	2	-	28 750	28 750	21 250	5 944
Curyung Tribal Council (Native Village of Dillingham)	129	111	64	63	33	40	58 906	60 000	40 417	17 632
Emmonak Village	146	139	48	63	28	29	31 250	38 750	14 688	8 238
Native Village of Goodnews Bay	53	41	14	2	3	-	15 000	20 313	9 583	6 140
Native Village of Hooper Bay	190	138	30	28	4	3	22 917	24 750	8 333	6 574
Iqurmuit Traditional Council	38	52	11	19	2	4	25 313	24 063	45 000	6 876
Native Village of Kasigluk	120	109	28	49	11	15	33 125	34 000	12 917	6 859
Native Village of Kipnuk	132	80	49	45	24	4	33 864	34 091	21 250	8 668
Native Village of Kongiganak	13	20	3	6	3	-	20 000	20 000	-	2 244
Organized Village of Kwethluk	37	36	22	7	13	3	31 667	30 833	45 625	9 104
Native Village of Marshall (Fortuna Ledge)	62	58	23	16	10	3	38 125	39 250	15 625	8 248
Naknek Native Village	43	34	23	26	23	5	53 125	50 417	37 500	17 572
Native Village of Napakiak	57	56	17	21	2	4	27 679	28 393	6 875	8 291
Native Village of Napaskiak	74	65	51	35	26	10	29 688	30 278	9 375	6 836
New Koliganek Village Council	18	26	12	1	8	-	35 625	36 875	16 250	9 073

Table 10. **Work Status and Income in 1999 for Selected American Indian and Alaska Native Tribes (One Tribe Reported): 2000**—Con.

[Data based on a sample (except Tables 79 and 80). For information on confidentiality protection, coverage, sampling error, and nonsampling error, see Appendix G. Tribes are shown if respondents reported only one tribe or as American Indian or Alaska Native only and met the specified threshold. For more information, see "How to Use This Census Report"]

United States	Population 16 years and over, worked in 1999						Median income in 1999 (dollars)			Per capita income in 1999 (dollars)
	Total		Worked 40 or more weeks							
			Total		Full-time, year-round					
	Male	Female	Male	Female	Male	Female	Households	Families	Nonfamily households	
American Indian and Alaska Native—Con.										
Alaska Native—Con.										
Yup'ik—Con.										
Newhalen Village	29	36	10	11	6	8	38 438	39 063	36 250	9 917
Newtok Village	62	72	29	23	15	3	33 929	33 472	15 625	8 683
Native Village of Nightmute	36	40	21	17	16	3	30 000	35 417	19 375	6 765
Native Village of Nunapitchuk	114	84	23	31	9	11	30 938	31 250	6 875	7 655
Orutsararmuit Native Village (Bethel)	81	86	36	39	33	32	43 523	35 000	101 438	15 959
Native Village of Saint Michael	28	59	7	19	1	11	27 250	27 250	12 000	9 287
Stebbins Community Association	113	103	24	26	11	10	21 136	22 656	9 063	5 803
Traditional Village of Togiak	64	61	6	7	2	4	13 000	15 625	6 250	5 151
Native Village of Tuntutuliak	66	49	22	10	8	-	25 500	26 500	16 250	6 255
Native Village of Tununak	70	34	28	12	11	-	21 875	26 406	10 000	7 068
Yup'ik	1 361	1 415	538	668	293	394	29 576	31 496	14 013	9 966
Yup'ik Eskimo	345	456	149	234	110	96	31 806	37 969	11 696	9 453

Table 11. **Earnings in 1999 of Full-Time, Year-Round Workers, by Sex for Selected American Indian and Alaska Native Tribes (One Tribe Reported): 2000**

[Data based on a sample (except Tables 79 and 80). For information on confidentiality protection, coverage, sampling error, and nonsampling error, see Appendix G. Tribes are shown if respondents reported only one tribe or as American Indian or Alaska Native only and met the specified threshold. For more information, see "How to Use This Census Report"]

United States	Male						Female					
			Earnings in 1999						Earnings in 1999			
	Workers with earnings	Median earnings in 1999 (dollars)	$1 to $19,999 or loss	$20,000 to $29,999	$30,000 to $49,999	$50,000 or more	Workers with earnings	Median earnings in 1999 (dollars)	$1 to $19,999 or loss	$20,000 to $29,999	$30,000 to $49,999	$50,000 or more
United States	**52 467 891**	**37 057**	**8 259 715**	**10 511 958**	**16 721 354**	**16 974 864**	**35 469 795**	**27 194**	**9 824 805**	**10 125 971**	**10 380 809**	**5 138 210**
American Indian and Alaska Native	**328 350**	**28 919**	**85 351**	**85 643**	**99 214**	**58 142**	**250 622**	**22 834**	**97 425**	**76 619**	**56 696**	**19 882**
American Indian	**258 669**	**28 944**	**67 054**	**67 521**	**78 203**	**45 891**	**202 168**	**22 730**	**79 029**	**61 712**	**45 525**	**15 902**
Abenaki Nation of Missiquoi	527	31 458	124	122	165	116	361	20 781	173	59	103	26
Algonquian	258	31 607	41	70	88	59	179	26 464	58	62	38	21
Apache	7 409	27 780	2 128	1 914	2 156	1 211	5 597	22 033	2 173	1 779	1 339	306
Apache	4 371	30 802	952	1 144	1 388	887	2 786	25 000	912	836	812	226
Chiricahua	288	28 500	84	72	111	21	107	22 250	49	5	46	7
Fort Sill Apache	32	34 375	2	4	15	11	27	19 659	15	4	8	-
Jicarilla Apache	379	26 625	132	93	111	43	468	21 488	184	196	74	14
Mescalero Apache	815	28 633	227	198	242	148	616	20 900	281	181	135	19
Oklahoma Apache	35	32 614	15	2	18	-	40	22 826	17	23	-	-
Payson Tonto Apache	6	31 667	1	-	3	2	15	23 125	5	9	1	-
San Carlos Apache	593	22 348	258	181	124	30	610	20 545	288	225	63	34
White Mountain Apache	851	19 503	440	214	138	59	901	20 546	416	297	182	6
Arapahoe	630	25 952	190	202	176	62	571	22 052	242	219	98	12
Arapahoe	315	26 397	92	85	97	41	268	24 848	91	117	60	-
Northern Arapahoe	313	25 750	98	115	79	21	299	19 955	150	102	35	12
Arikara	95	22 813	39	30	-	26	102	19 583	53	32	11	6
Assiniboine	337	26 875	95	90	87	65	369	23 259	143	107	109	10
Assiniboine	239	30 750	47	65	73	54	278	24 844	102	80	86	10
Fort Belknap Assiniboine	68	21 818	26	25	12	5	72	21 364	30	27	15	-
Fort Peck Assiniboine	30	12 500	22	-	2	6	19	16 964	11	-	8	-
Assiniboine Sioux	165	23 295	73	45	37	10	139	19 327	73	53	5	8
Assiniboine Sioux	142	24 318	59	40	33	10	128	20 000	64	51	5	8
Fort Peck Assiniboine and Sioux	23	18 750	14	5	4	-	11	18 250	9	2	-	-
Blackfeet	4 126	29 241	909	1 226	1 297	694	3 101	25 443	1 035	1 029	764	273
Brotherton	127	39 063	11	20	64	32	97	27 589	31	31	27	8
Caddo	458	30 066	104	124	129	101	325	23 777	106	128	74	17
Caddo	413	29 358	92	124	114	83	260	23 654	85	107	51	17
Cahuilla	206	32 500	29	54	92	31	273	31 101	65	53	110	45
Cahuilla	156	32 938	24	32	83	17	171	31 115	42	27	65	37
Morongo Band of Cahuilla Mission Indians	35	33 750	2	15	4	14	41	26 806	12	13	8	8
California Tribes	69	41 131	3	9	39	18	104	24 091	43	30	31	-
Yuki	25	41 544	-	-	19	6	38	21 250	19	14	5	-
Canadian and Latin American	17 851	25 080	6 507	4 442	4 614	2 288	8 907	21 586	3 918	2 447	1 946	596
Canadian Indian	647	31 743	159	138	197	153	407	24 826	92	140	111	64
Central American Indian	1 424	27 408	386	395	468	175	792	21 707	325	264	139	64
French American Indian	59	25 469	19	17	23	-	126	29 000	46	21	45	14
Mexican American Indian	12 271	22 617	4 942	3 146	2 872	1 311	5 462	20 265	2 683	1 321	1 152	306
South American Indian	1 708	31 214	447	357	519	385	1 143	24 898	353	393	308	89
Spanish American Indian	1 714	27 233	543	381	535	255	959	21 752	401	308	191	59
Catawba Indian Nation	378	26 250	82	126	132	38	241	22 202	102	48	70	21
Chehalis	74	30 000	16	21	20	17	51	22 344	18	21	10	2
Chemakuan	60	32 083	19	6	14	21	58	26 324	11	29	15	3
Quileute	49	38 250	10	6	12	21	41	25 750	9	25	7	-
Chemehuevi	131	31 615	21	29	51	30	83	25 050	36	32	10	5
Cherokee	52 900	30 533	12 096	13 558	16 295	10 951	38 371	23 802	14 505	10 542	9 595	3 729
Cherokee	48 405	30 372	11 324	12 369	14 794	9 918	35 405	23 716	13 398	9 842	8 750	3 415
Cherokees of Northeast Alabama	115	31 518	13	36	40	26	97	36 042	13	21	57	6
Cherokees of Southeast Alabama	137	27 380	15	63	30	29	35	20 625	17	2	9	7
Eastern Cherokee	1 222	29 211	198	425	391	208	1 039	25 319	337	337	253	112
Echota Cherokee	889	36 559	124	187	332	246	529	21 066	250	83	134	62
Four Winds Cherokee	127	30 096	37	26	33	31	52	20 000	26	4	16	6
Northern Cherokee Nation of Missouri and Arkansas	331	35 781	51	71	89	120	215	24 583	91	37	69	18
Southeastern Cherokee Council	72	29 615	23	15	17	17	43	26 771	7	18	1	17
United Keetoowah Band of Cherokee	49	23 594	21	8	7	13	62	31 786	18	8	26	10
Western Cherokee	1 323	34 754	249	281	505	288	791	25 750	284	170	261	76
Cherokee Shawnee	70	24 167	25	13	25	7	67	18 807	44	9	10	4
Cheyenne	1 301	26 413	355	436	323	187	878	23 602	310	299	195	74
Cheyenne	846	26 062	237	278	189	142	448	22 433	151	184	78	35
Northern Cheyenne	389	26 597	95	133	116	45	384	25 532	151	103	97	33
Southern Cheyenne	66	28 125	23	25	18	-	46	35 441	8	12	20	6
Cheyenne-Arapaho	321	23 958	150	56	78	37	293	17 473	159	93	37	4
Chickahominy	292	35 000	8	75	147	62	167	25 234	44	64	36	23
Chickahominy Indian Tribe	267	34 375	8	69	142	48	167	25 234	44	64	36	23
Chickasaw	3 452	31 442	807	776	1 007	862	2 604	23 579	1 003	868	540	193
Chinook	182	37 353	31	34	79	38	87	37 250	20	10	26	31
Chinook	171	39 750	31	30	72	38	87	37 250	20	10	26	31
Chippewa	15 371	30 350	3 308	4 218	4 963	2 882	13 483	22 993	5 085	4 230	3 107	1 061
Bad River Band of the Lake Superior Tribe	406	29 167	90	118	126	72	363	21 370	153	151	38	21
Bay Mills Indian Community of the Sault Ste. Marie Band	158	23 125	53	37	31	37	186	26 591	69	48	55	14
Bois Forte/Nett Lake Band of Chippewa	175	24 926	42	75	41	17	174	18 235	99	58	17	-
Chippewa	6 236	31 914	1 226	1 507	2 273	1 230	4 717	23 879	1 645	1 497	1 131	444
Fond du Lac	305	31 276	61	67	113	64	194	22 500	93	67	18	16
Grand Portage	106	23 333	44	21	34	7	57	21 250	21	26	5	5
Grand Traverse Band of Ottawa and Chippewa Indians	422	32 500	51	135	157	79	391	23 015	113	130	121	27
Keweenaw Bay Indian Community of the L'Anse and Ontonagon Bands	192	31 667	38	52	53	49	199	25 583	75	47	59	18
Lac Court Oreilles Band of Lake Superior Chippewa	458	26 438	119	166	88	85	424	22 109	158	155	80	31
Lac du Flambeau	224	26 276	44	114	38	28	193	21 797	85	52	54	2
Lac Vieux Desert Band of Lake Superior Chippewa	35	30 625	5	11	18	1	19	13 125	11	5	3	-
Lake Superior	115	30 417	10	44	40	21	42	21 750	14	28	-	-
Leech Lake	557	24 297	161	209	144	43	449	21 175	201	144	86	18
Little Shell Chippewa	170	24 630	55	49	38	28	152	14 868	91	43	16	2
Mille Lacs	211	27 050	34	78	71	28	356	19 565	186	67	66	37
Minnesota Chippewa	261	36 950	35	57	97	72	342	26 045	107	124	82	29
Red Cliff Band of Lake Superior Chippewa	232	28 750	57	66	64	45	202	22 333	59	90	27	26
Red Lake Band of Chippewa Indians	686	25 486	177	299	143	67	851	21 963	347	297	174	33

Table 11. **Earnings in 1999 of Full-Time, Year-Round Workers, by Sex for Selected American Indian and Alaska Native Tribes (One Tribe Reported): 2000**—Con.

[Data based on a sample (except Tables 79 and 80). For information on confidentiality protection, coverage, sampling error, and nonsampling error, see Appendix G. Tribes are shown if respondents reported only one tribe or as American Indian or Alaska Native only and met the specified threshold. For more information, see "How to Use This Census Report"]

United States	Male						Female					
			Earnings in 1999						Earnings in 1999			
	Workers with earnings	Median earnings in 1999 (dollars)	$1 to $19,999 or loss	$20,000 to $29,999	$30,000 to $49,999	$50,000 or more	Workers with earnings	Median earnings in 1999 (dollars)	$1 to $19,999 or loss	$20,000 to $29,999	$30,000 to $49,999	$50,000 or more
American Indian and Alaska Native—Con.												
American Indian—Con.												
Chippewa—Con.												
Saginaw Chippewa	275	36 250	40	52	109	74	290	32 155	73	47	126	44
St. Croix Chippewa	126	31 250	33	28	61	4	130	28 906	25	47	46	12
Sault Ste. Marie Chippewa	1 512	32 685	263	361	488	400	1 274	25 046	448	391	343	92
Sokoagon Chippewa	68	21 250	31	24	13	-	45	20 781	20	16	9	-
Turtle Mountain Band	1 690	29 015	435	436	469	350	1 472	21 123	683	413	269	107
White Earth	745	27 368	202	210	252	81	921	24 505	306	277	270	68
Chitimacha Tribe of Louisiana	130	43 750	21	15	52	42	101	21 938	35	35	23	8
Choctaw	14 668	30 008	3 689	3 641	4 207	3 131	10 957	23 519	4 096	3 247	2 589	1 025
Choctaw	11 394	30 106	2 779	2 879	3 292	2 444	8 193	24 172	2 983	2 444	2 019	747
Mississippi Band of Choctaw	987	21 260	428	282	166	111	871	19 267	461	286	91	33
Mowa Band of Choctaw	215	27 708	61	52	62	40	133	21 597	55	40	30	8
Oklahoma Choctaw	2 057	32 821	419	415	687	536	1 760	24 688	597	477	449	237
Choctaw-Apache Community of Ebarb	83	41 172	4	10	36	33	71	16 875	41	24	6	-
Chumash	539	30 911	132	120	216	71	531	30 533	101	150	193	87
Chumash	519	30 859	127	116	205	71	523	30 680	101	142	193	87
Coeur D'Alene	143	24 650	39	53	20	31	238	26 184	39	121	70	8
Coharie	283	27 625	81	70	83	49	214	22 778	63	102	49	-
Colorado River Indian	176	27 667	52	50	38	36	209	23 894	70	81	30	28
Colville	910	28 208	213	285	286	126	1 103	23 542	397	322	323	61
Comanche	1 852	28 082	527	455	589	281	1 151	23 038	416	365	261	109
Comanche	1 839	27 870	527	453	580	279	1 146	23 056	413	365	259	109
Confederated Tribes of the Siletz Reservation	214	29 063	59	60	48	47	237	24 922	81	89	53	14
Coos	42	23 500	12	18	7	5	13	19 821	7	6	-	-
Coquille	72	27 308	24	13	20	15	45	24 821	16	15	3	11
Costanoan	188	31 250	63	26	67	32	259	28 155	73	72	98	16
Coushatta	138	25 603	48	56	8	26	160	22 500	67	56	33	4
Alabama Coushatta Tribes of Texas	81	24 750	28	35	8	10	95	19 926	48	37	10	-
Coushatta	57	27 083	20	21	-	16	65	24 861	19	19	23	4
Cowlitz	235	39 934	46	25	94	70	134	28 421	17	62	46	9
Cree	495	36 992	100	59	199	137	358	21 974	134	80	71	73
Creek	6 673	29 953	1 656	1 686	2 204	1 127	4 794	22 066	2 011	1 311	1 049	423
Eastern Creek	204	36 607	25	46	90	43	125	17 917	75	13	26	11
Lower Muscogee Creek Tama Tribal Town	220	35 313	43	43	87	47	121	18 698	73	22	19	7
Machis Lower Creek Indian	8	21 250	2	6	-	-	11	21 750	2	5	-	4
Muscogee Creek Nation	5 944	29 261	1 527	1 523	1 924	970	4 328	22 204	1 784	1 210	954	380
Poarch Creek	211	29 922	49	57	67	38	152	28 043	39	55	37	21
Crow	1 054	25 217	371	241	289	153	887	17 490	517	217	126	27
Cupeno	29	16 607	17	6	5	1	24	26 500	8	6	10	-
Cupeno	14	16 786	9	-	4	1	23	26 750	8	5	10	-
Delaware	1 629	32 708	288	348	535	458	1 203	25 706	346	389	240	228
Delaware	1 093	33 778	176	211	388	318	791	25 901	219	248	163	161
Lenni-Lanape	302	28 654	70	95	62	75	268	24 435	91	85	50	42
Ramapough Mountain	156	45 147	34	32	44	46	74	25 985	20	37	10	7
Diegueno	226	37 500	52	48	56	70	317	27 708	77	98	87	55
Barona Group of Capitan Grande Band	18	43 500	5	-	7	6	9	22 250	-	5	-	4
Diegueno	123	32 813	32	29	25	37	148	23 750	47	47	34	20
Mesa Grande Band of Diegueno Mission Indians	3	30 625	-	1	2	-	21	27 125	-	12	9	-
San Pasqual Band of Diegueno Mission Indians	32	39 167	6	8	13	5	49	27 292	19	12	18	-
Santa Ysabel Band of Diegueno Mission Indians	6	68 125	2	-	-	4	24	26 500	2	12	10	-
Viejas (Baron Long) Group of Capitan Grande Band	11	43 125	-	2	5	4	24	58 500	-	8	-	16
Eastern Tribes	900	31 650	161	223	278	238	615	24 464	178	246	135	56
Meherrin Indian Tribe	77	30 179	15	23	34	5	46	23 500	14	25	-	7
Southeastern Indians	372	31 636	88	62	119	103	220	26 023	45	98	64	13
Tunica Biloxi	46	37 143	2	15	11	18	46	26 000	9	22	-	15
Waccamaw Siouan	262	30 463	50	76	79	57	216	21 696	89	66	49	12
Gabrieleno	181	30 114	63	27	28	63	73	39 145	8	10	36	19
Grand Ronde	392	28 981	72	135	124	61	204	29 091	38	68	64	34
Gros Ventres	278	31 429	45	90	108	35	290	21 512	119	90	44	37
Gros Ventres	176	36 364	24	45	85	22	159	21 202	67	35	25	32
Fort Belknap Gros Ventres	102	25 385	21	45	23	13	131	21 985	52	55	19	5
Haliwa-Saponi	476	32 045	106	105	144	121	423	24 506	113	194	85	31
Hidatsa	63	32 946	22	7	31	3	64	21 731	23	21	20	-
Hoopa	326	31 250	51	100	111	64	251	25 605	87	75	49	40
Hoopa Valley Tribe	326	31 250	51	100	111	64	251	25 605	87	75	49	40
United Houma Nation	1 004	31 250	251	214	406	133	568	20 588	268	194	94	12
Iowa	234	31 890	40	46	116	32	219	22 594	76	99	21	23
Iowa	148	31 250	25	40	62	21	140	22 308	58	63	2	17
Iowa of Kansas and Nebraska	72	35 417	10	-	54	8	63	23 750	18	26	19	-
Indians of Person County	141	41 902	6	20	50	65	73	40 893	19	13	9	32
Iroquois	8 490	31 933	1 761	1 996	2 620	2 113	6 464	25 546	2 133	1 972	1 774	585
Cayuga Nation	183	24 904	65	58	19	41	158	27 791	31	86	34	7
Iroquois	626	36 742	161	75	168	222	438	26 818	110	152	141	35
Mohawk	2 669	33 233	521	633	908	607	1 904	24 375	720	475	505	204
Oneida Nation of New York	2 025	31 027	398	543	592	492	1 871	26 885	469	666	565	171
Onondaga	484	35 167	73	131	130	150	229	21 680	93	58	49	29
Seneca	1 180	31 966	281	206	435	258	884	25 000	320	279	217	68
Seneca Nation	206	32 167	42	22	88	54	142	18 558	86	22	34	-
Seneca-Cayuga	174	28 214	54	43	27	50	164	23 864	62	45	43	14
Tonawanda Band of Seneca	38	12 375	20	7	-	11	78	26 250	26	25	21	6
Tuscarora	473	27 276	97	179	109	88	274	24 318	86	86	84	18
Wyandotte	377	39 886	43	66	134	134	293	22 625	128	71	70	24
Juaneno (Acjachemem)	369	29 519	131	56	55	127	316	23 300	106	140	63	7
Kalispel Indian Community	12	24 167	4	3	3	2	49	25 417	21	18	10	-
Karuk Tribe of California	314	32 396	46	88	107	73	244	22 083	102	56	61	25
Kaw	228	34 000	30	43	92	63	134	16 019	93	36	4	1
Kickapoo	466	25 613	126	163	101	76	303	23 221	119	112	51	21
Kickapoo	439	25 731	119	154	101	65	291	23 510	110	110	50	21

Table 11. **Earnings in 1999 of Full-Time, Year-Round Workers, by Sex for Selected American Indian and Alaska Native Tribes (One Tribe Reported): 2000**—Con.

[Data based on a sample (except Tables 79 and 80). For information on confidentiality protection, coverage, sampling error, and nonsampling error, see Appendix G. Tribes are shown if respondents reported only one tribe or as American Indian or Alaska Native only and met the specified threshold. For more information, see "How to Use This Census Report"]

United States	Male						Female					
			Earnings in 1999						Earnings in 1999			
	Workers with earnings	Median earnings in 1999 (dollars)	$1 to $19,999 or loss	$20,000 to $29,999	$30,000 to $49,999	$50,000 or more	Workers with earnings	Median earnings in 1999 (dollars)	$1 to $19,999 or loss	$20,000 to $29,999	$30,000 to $49,999	$50,000 or more
American Indian and Alaska Native—Con.												
American Indian—Con.												
Kiowa	1 050	29 058	303	248	329	170	954	21 172	417	316	181	40
Kiowa	1 019	28 865	299	240	320	160	893	21 176	391	292	170	40
Oklahoma Kiowa	31	31 458	4	8	9	10	61	21 125	26	24	11	-
Klamath	284	26 591	113	54	63	54	351	25 306	106	145	85	15
Kootenai	63	42 292	15	5	28	15	114	19 375	58	36	20	-
Long Island	111	32 031	23	26	25	37	59	36 042	13	6	24	16
Poospatuck	41	38 125	6	14	2	19	18	20 000	9	6	3	-
Luiseno	536	36 484	69	128	222	117	347	27 599	94	116	98	39
La Jolla Band of Luiseno Mission Indians	47	38 583	2	9	21	15	31	25 125	11	15	5	-
Luiseno	170	36 176	32	40	55	43	127	27 031	39	36	44	8
Pala Band of Luiseno Mission Indians	103	37 083	14	11	69	9	33	27 292	6	17	7	3
Pechanga Band of Luiseno Mission Indians	79	36 250	15	20	33	11	62	29 615	12	21	24	5
Soboba	57	31 875	5	13	15	24	37	26 607	8	13	4	12
Rincon Band of Luiseno Mission Indians	43	24 934	1	21	19	2	15	29 531	-	9	4	2
Lumbee	9 218	28 221	1 976	2 976	2 903	1 363	6 795	22 073	2 744	2 344	1 313	394
Lummi	371	31 791	64	95	139	73	339	27 750	63	129	115	32
Maidu	306	27 717	122	52	102	30	225	22 583	107	61	37	20
Maidu	256	21 667	122	45	70	19	204	24 167	87	61	37	19
Makah	158	35 000	22	30	94	12	178	22 167	76	47	46	9
Maliseet	165	29 141	36	52	61	16	116	28 000	20	42	54	-
Maliseet	152	28 750	36	48	61	7	101	29 750	20	31	50	-
Mandan	90	29 286	25	22	43	-	37	22 656	17	17	3	-
Mattaponi	114	32 500	1	41	42	30	75	21 343	23	33	19	-
Mattaponi Indian Tribe	94	34 500	1	27	36	30	45	23 542	13	13	19	-
Menominee	1 034	25 661	289	339	298	108	1 032	21 274	435	391	166	40
Miami	797	35 919	186	133	263	215	486	21 477	217	128	111	30
Indiana Miami	140	40 893	8	31	60	41	74	19 100	46	14	14	-
Miami	601	34 766	176	75	182	168	362	21 923	151	99	84	28
Oklahoma Miami	45	39 107	2	16	21	6	42	28 500	12	15	13	2
Micmac	429	31 780	71	120	160	78	439	26 332	120	138	136	45
Micmac	419	31 713	71	120	150	78	436	26 352	120	136	135	45
Mission Indians	175	36 250	22	50	77	26	135	21 797	56	38	41	-
Mission Indians	138	30 192	22	46	50	20	93	21 641	36	27	30	-
Me-Wuk	359	33 274	25	126	121	87	322	20 758	151	71	72	28
Me-Wuk	353	33 631	25	120	121	87	320	20 682	151	71	72	26
Modoc	111	33 250	26	17	54	14	42	21 250	19	15	2	6
Modoc	100	31 591	26	17	43	14	42	21 250	19	15	2	6
Mohegan	203	37 625	35	25	63	80	135	28 295	42	33	54	6
Monacan Indian Nation	213	31 594	42	39	80	52	77	25 885	12	42	23	-
Mono	165	34 306	32	38	50	45	208	23 981	70	70	52	16
Mono	155	32 917	32	38	50	35	198	24 444	60	70	52	16
Nanticoke	232	32 500	60	47	78	47	139	25 795	55	22	41	21
Nanticoke Lenni-Lenape	111	41 063	5	9	77	20	158	20 333	77	23	46	12
Narragansett	288	31 296	58	72	97	61	301	24 943	86	98	89	28
Navajo	25 160	25 992	7 842	7 015	7 069	3 234	22 406	21 077	10 228	7 074	4 103	1 001
Nez Perce	497	28 516	120	138	166	73	517	22 274	183	169	128	37
Nipmuc	63	19 917	32	8	5	18	64	16 944	46	9	9	-
Nipmuc	62	19 833	32	7	5	18	64	16 944	46	9	9	-
Nomlaki	39	33 224	10	2	27	-	35	12 266	27	8	-	-
Nomlaki	24	28 750	10	2	12	-	32	13 750	24	8	-	-
Northwest Tribes	43	35 515	-	18	17	8	31	26 058	10	13	8	-
Omaha	453	20 848	217	110	68	58	340	20 500	160	118	48	14
Oneida Tribe of Wisconsin	189	33 875	31	29	87	42	205	24 688	46	86	52	21
Osage	1 368	34 083	330	234	415	389	939	25 933	321	241	254	123
Otoe-Missouria	190	28 333	51	50	76	13	164	21 500	73	63	28	-
Ottawa	1 102	32 044	173	275	485	169	1 022	24 714	346	337	262	77
Grand River Band of Ottawa Indians	70	28 571	-	39	22	9	43	25 804	11	20	6	6
Little River Band of Ottawa Indians of Michigan	175	35 231	28	49	75	23	139	24 250	56	32	34	17
Little Traverse Bay Bands of Ottawa Indians of Michigan	230	31 429	54	33	130	13	272	25 625	81	79	68	44
Ottawa	573	32 246	86	143	241	103	547	24 299	180	206	151	10
Paiute	1 219	30 153	267	334	465	153	1 156	24 353	364	425	275	92
Burns Paiute Tribe	8	22 500	2	4	2	-	17	20 417	8	7	2	-
Paiute	822	30 734	181	198	327	116	729	23 535	246	253	157	73
Pyramid Lake	115	30 268	18	38	37	22	164	26 818	35	66	58	5
Walker River	75	29 375	13	26	34	2	113	25 956	29	53	31	-
Yerington Paiute	35	26 875	10	13	10	2	46	25 625	16	11	8	11
Paiute-Shoshone	326	27 429	108	79	104	35	364	24 359	138	123	82	21
Fallon	70	33 438	14	15	34	7	60	20 500	29	20	10	1
Fort McDermitt Paiute and Shoshone Tribes	25	25 313	6	17	-	2	37	17 188	27	10	-	-
Shoshone Paiute	195	28 365	69	37	64	25	216	25 769	63	82	54	17
Pamunkey Indian Tribe	63	43 304	8	8	28	19	37	40 781	10	-	14	13
Passamaquoddy	305	27 292	75	107	83	40	321	24 291	115	102	94	10
Passamaquoddy	305	27 292	75	107	83	40	321	24 291	115	102	94	10
Pawnee	432	30 781	80	126	137	89	317	23 555	113	134	22	48
Pawnee	432	30 781	80	126	137	89	317	23 555	113	134	22	48
Penobscot	345	30 694	75	90	110	70	228	26 667	60	70	61	37
Peoria	131	31 107	19	31	55	26	173	26 528	40	54	38	41
Oklahoma Peoria	54	33 750	4	17	13	20	37	33 958	-	15	6	16
Peoria	77	30 819	15	14	42	6	136	25 556	40	39	32	25
Pequot	184	41 563	23	14	68	79	181	30 208	50	40	47	44
Mashantucket Pequot	73	100 000+	-	-	13	60	85	47 159	2	16	38	29
Pequot	106	31 111	23	14	50	19	89	20 375	43	22	9	15
Pima	1 024	25 871	322	306	293	103	799	22 030	324	288	151	36
Gila River Indian Community	152	31 574	26	33	78	15	120	28 167	41	41	38	-
Pima	588	25 923	181	202	139	66	466	22 927	174	175	81	36
Salt River Pima-Maricopa	276	21 438	115	68	71	22	208	19 479	109	67	32	-
Piscataway	159	32 550	28	24	92	15	140	30 000	33	37	33	37
Pit River	139	31 917	39	19	51	30	166	27 292	50	44	49	23
Pit River Tribe of California	135	31 583	39	19	47	30	166	27 292	50	44	49	23
Pomo	533	28 994	143	140	160	90	463	24 549	159	142	123	39
Pomo	349	27 150	110	109	73	57	312	25 577	115	76	103	18

Table 11. **Earnings in 1999 of Full-Time, Year-Round Workers, by Sex for Selected American Indian and Alaska Native Tribes (One Tribe Reported): 2000**—Con.

[Data based on a sample (except Tables 79 and 80). For information on confidentiality protection, coverage, sampling error, and nonsampling error, see Appendix G. Tribes are shown if respondents reported only one tribe or as American Indian or Alaska Native only and met the specified threshold. For more information, see "How to Use This Census Report"]

United States	Male						Female					
			Earnings in 1999						Earnings in 1999			
	Workers with earnings	Median earnings in 1999 (dollars)	$1 to $19,999 or loss	$20,000 to $29,999	$30,000 to $49,999	$50,000 or more	Workers with earnings	Median earnings in 1999 (dollars)	$1 to $19,999 or loss	$20,000 to $29,999	$30,000 to $49,999	$50,000 or more
American Indian and Alaska Native—Con.												
American Indian—Con.												
Ponca	384	30 694	90	92	144	58	297	18 469	173	83	36	5
Ponca	318	32 727	84	45	137	52	257	17 993	159	72	21	5
Potawatomi	2 810	34 379	521	567	972	750	2 038	24 937	603	787	447	201
Citizen Potawatomi Nation	440	41 802	60	53	166	161	305	25 774	93	104	60	48
Forest County Potawatomi Community	20	28 333	-	12	8	-	20	37 917	2	3	11	4
Pokagon Band of Potawatomi Indians	72	36 250	7	27	18	20	123	28 669	19	59	26	19
Potawatomi	1 993	32 963	380	406	726	481	1 374	23 673	434	539	299	102
Prairie Band of Potawatomi Indians	224	26 579	74	49	31	70	187	26 331	41	75	45	26
Powhatan	106	37 045	5	30	37	34	73	24 926	12	28	33	-
Pueblo	7 179	24 688	2 444	2 134	1 844	757	6 858	21 128	3 109	1 920	1 349	480
Acoma	510	22 188	227	111	145	27	605	20 136	298	186	101	20
Cochiti	115	24 219	46	42	17	10	100	22 778	33	48	15	4
Hopi	1 185	27 706	327	360	363	135	1 136	22 164	420	456	224	36
Isleta	642	26 603	132	239	201	70	516	30 086	151	105	161	99
Jemez	280	20 174	137	94	35	14	300	18 952	163	66	69	2
Laguna	904	25 046	330	207	246	121	829	19 886	416	207	143	63
Nambe	56	23 333	16	24	13	3	54	19 167	32	13	9	-
Picuris	38	29 000	10	11	8	9	53	19 688	27	2	24	-
Pojoaque	29	22 917	10	14	5	-	20	38 000	7	2	5	6
Pueblo	438	32 195	84	99	147	108	366	26 337	126	83	79	78
San Felipe	217	17 417	127	35	46	9	388	17 313	227	54	80	27
San Ildefonso	113	22 132	42	44	22	5	67	20 114	33	23	11	-
San Juan Pueblo	178	23 333	57	58	39	24	210	22 500	87	69	40	14
Sandia	66	27 500	18	20	9	19	81	25 268	25	28	26	2
Santa Ana	75	22 750	17	41	14	3	127	22 284	37	73	17	-
Santa Clara	138	25 000	55	21	51	11	120	17 206	70	27	13	10
Santo Domingo	356	20 482	167	127	38	24	304	19 583	155	84	31	34
Taos	223	24 135	83	58	61	21	209	23 681	77	61	53	18
Tesuque	108	27 500	34	25	34	15	73	18 646	43	20	10	-
Tewa	144	25 714	32	50	53	9	98	27 125	22	30	32	14
Ysleta Del Sur Pueblo of Texas	267	28 036	49	112	72	34	99	21 250	46	12	25	16
Zia	108	23 333	38	42	28	-	117	19 453	62	40	15	-
Zuni	798	20 614	371	235	129	63	829	18 387	470	192	146	21
Puget Sound Salish	1 234	31 011	221	358	403	252	1 240	26 115	326	432	384	98
Muckleshoot	143	26 597	28	57	49	9	160	25 208	38	63	43	16
Nisqually	45	34 583	9	6	20	10	44	27 500	9	15	14	6
Nooksack	110	32 143	6	43	17	44	73	31 250	13	22	36	2
Puyallup	196	32 054	23	52	75	46	128	35 000	15	34	71	8
Skokomish	49	35 250	6	18	19	6	69	22 813	13	43	7	6
Snohomish	78	28 500	13	29	19	17	51	33 661	19	-	32	-
Squaxin Island	65	26 607	10	27	23	5	88	30 250	8	34	26	20
Suquamish	84	41 944	8	20	28	28	85	21 250	41	21	17	6
Swinomish	69	23 125	26	12	23	8	58	25 714	24	21	11	2
Tulalip	194	27 200	57	51	38	48	218	27 419	57	60	86	15
Upper Skagit	43	27 361	11	11	9	12	35	16 964	19	16	-	-
Quapaw	202	30 741	60	33	34	75	109	21 420	42	46	19	2
Quinault	310	30 526	89	58	106	57	237	26 116	48	120	59	10
Rocky Boy's Chippewa Cree	502	25 078	166	135	135	66	447	20 788	209	113	121	4
Round Valley	34	40 972	-	3	26	5	43	22 188	11	16	8	8
Sac and Fox	621	27 063	190	145	230	56	582	23 750	197	241	94	50
Sac and Fox	421	25 855	138	89	151	43	257	23 319	71	117	51	18
Sac and Fox Nation, Oklahoma	31	30 938	2	12	13	4	69	19 653	37	16	7	9
Sac and Fox Tribe of the Mississippi in Iowa	158	28 269	50	38	61	9	225	25 118	89	90	24	22
Salinan	77	24 432	13	43	8	13	29	26 250	7	12	6	4
Salish	468	28 594	128	115	144	81	352	23 989	129	104	92	27
Salish and Kootenai	359	30 406	98	75	104	82	439	25 853	136	146	149	8
Salish and Kootenai	359	30 406	98	75	104	82	439	25 853	136	146	149	8
Seminole	1 821	27 266	599	377	585	260	1 312	21 083	604	390	218	100
Florida Seminole	113	31 761	27	14	48	24	88	22 045	35	44	9	-
Oklahoma Seminole	73	20 950	27	28	9	9	47	27 321	12	20	11	4
Seminole	1 635	27 354	545	335	528	227	1 172	20 817	552	326	198	96
Serrano	32	36 000	6	4	12	10	43	23 365	12	18	3	10
Serrano	21	35 375	5	4	10	2	35	22 708	12	11	2	10
Shasta	107	29 438	12	46	25	24	66	31 528	6	16	26	18
Shasta	104	29 375	12	45	23	24	60	31 944	-	16	26	18
Shawnee	1 085	32 019	160	330	344	251	777	25 575	294	157	226	100
Absentee Shawnee Tribe of Indians of Oklahoma	289	27 198	39	120	82	48	226	19 359	123	53	29	21
Eastern Shawnee	168	34 583	27	32	55	54	116	22 344	43	24	49	-
Shawnee	626	35 278	94	178	207	147	435	30 720	128	80	148	79
Shinnecock	111	25 417	20	57	25	9	190	20 250	94	53	41	2
Shoshone	891	28 713	206	257	274	154	1 028	23 700	365	333	240	90
Death Valley Timbi-Sha Shoshone	36	31 250	-	8	28	-	20	26 250	5	7	8	-
Goshute	17	16 771	12	3	2	-	27	26 750	3	18	6	-
Wind River (Eastern Shoshone)	16	21 667	6	5	5	-	36	16 154	25	5	6	-
Shoshone	744	28 438	175	212	210	147	853	23 634	303	268	192	90
Shoshone-Bannock Tribes of the Fort Hall Reservation	452	28 171	123	133	153	43	553	21 706	226	234	78	15
Sioux	11 462	26 542	3 555	3 129	3 331	1 447	10 556	22 239	4 309	3 349	2 123	775
Blackfoot Sioux	68	25 625	32	8	23	5	65	16 830	40	12	5	8
Cheyenne River Sioux	922	23 793	349	233	224	116	895	19 842	455	237	157	46
Crow Creek Sioux	237	20 625	112	52	61	12	178	19 122	102	42	17	17
Dakota Sioux	129	21 964	59	20	41	9	144	17 024	80	18	35	11
Flandreau Santee Sioux	42	27 500	8	13	21	-	69	29 306	10	27	32	-
Fort Peck Sioux	173	20 417	86	28	46	13	210	20 167	104	68	38	-
Lower Brule Sioux	145	26 875	53	21	50	21	106	25 667	40	34	26	6
Lower Sioux Indian Community of Minnesota Mdewakanton Sioux	66	32 500	2	8	27	29	55	30 855	16	5	19	15
Mdewakanton Sioux	44	51 667	4	4	12	24	35	40 469	3	13	8	11
Oglala Sioux	1 631	26 687	508	449	435	239	1 737	23 030	629	593	380	135
Pine Ridge Sioux	96	20 208	47	20	23	6	89	17 969	51	15	23	-
Rosebud Sioux	1 259	23 927	457	367	331	104	1 218	21 448	536	456	166	60

Table 11. **Earnings in 1999 of Full-Time, Year-Round Workers, by Sex for Selected American Indian and Alaska Native Tribes (One Tribe Reported): 2000**—Con.

[Data based on a sample (except Tables 79 and 80). For information on confidentiality protection, coverage, sampling error, and nonsampling error, see Appendix G. Tribes are shown if respondents reported only one tribe or as American Indian or Alaska Native only and met the specified threshold. For more information, see "How to Use This Census Report"]

United States	Male						Female					
			Earnings in 1999						Earnings in 1999			
	Workers with earnings	Median earnings in 1999 (dollars)	$1 to $19,999 or loss	$20,000 to $29,999	$30,000 to $49,999	$50,000 or more	Workers with earnings	Median earnings in 1999 (dollars)	$1 to $19,999 or loss	$20,000 to $29,999	$30,000 to $49,999	$50,000 or more
American Indian and Alaska Native—Con.												
American Indian—Con.												
Sioux—Con.												
Santee Sioux of Nebraska	310	35 583	54	68	102	86	221	22 938	95	62	47	17
Sioux	2 997	30 294	649	825	1 120	403	2 496	22 528	953	847	480	216
Sisseton Sioux	61	33 125	18	10	18	15	38	19 875	20	7	10	1
Sisseton-Wahpeton	544	26 014	153	188	132	71	657	25 117	202	263	151	41
Spirit Lake Sioux (formerly Devils Lake Sioux)	179	19 680	95	40	37	7	214	19 583	109	68	37	-
Standing Rock Sioux	818	22 289	279	287	186	66	831	20 914	391	216	191	33
Teton Sioux	987	27 559	278	278	267	164	609	27 796	96	242	178	93
Yankton Sioux	573	22 021	238	146	149	40	507	17 690	296	84	77	50
S'Klallam	252	33 158	37	82	49	84	193	23 583	83	36	55	19
Jamestown S'Klallam	72	71 190	-	11	9	52	58	37 917	18	-	21	19
Klallam	77	25 375	19	41	17	-	61	16 607	34	16	11	-
Lower Elwha Tribal Community	32	29 722	7	10	4	11	9	19 583	5	2	2	-
Port Gamble Klallam	64	35 833	11	14	18	21	52	20 714	24	16	12	-
Spokane	284	28 750	78	72	105	29	266	24 745	53	130	67	16
Stockbridge-Munsee Community of Mohican Indians of Wisconsin	429	31 488	76	126	155	72	337	24 495	99	131	72	35
Te-Moak Tribes of Western Shoshone Indians of Nevada	61	40 083	11	9	28	13	155	22 813	61	61	31	2
Te-Moak Tribes of Western Shoshone Indians	61	40 083	11	9	28	13	155	22 813	61	61	31	2
Three Affiliated Tribes of North Dakota (Fort Bethold)	362	23 182	147	90	79	46	321	20 793	144	87	67	23
Tohono O'Odham	1 544	25 804	505	441	428	170	1 499	21 319	635	506	255	103
Ak-Chin	57	17 750	33	10	8	6	46	23 000	16	20	10	-
Tohono O'Odham	1 478	25 979	472	431	411	164	1 453	21 268	619	486	245	103
Tolowa	74	37 500	9	24	21	20	74	26 184	25	22	18	9
Tolowa	64	38 088	9	15	21	19	57	25 461	22	22	7	6
Tonkawa	38	23 750	17	11	10	-	22	22 955	9	13	-	-
Umatilla	274	30 093	55	80	95	44	240	26 122	46	122	59	13
Umpqua	58	30 417	16	12	25	5	74	21 522	23	37	14	-
Cow Creek Umpqua	42	27 500	16	12	9	5	55	21 827	18	25	12	-
Ute	880	26 836	286	192	249	153	738	21 310	314	207	161	56
Southern Ute	149	27 031	61	20	21	47	121	27 031	23	46	47	5
Uintah Ute	54	21 806	14	18	15	7	73	19 236	42	24	7	-
Ute	520	31 406	138	113	184	85	373	23 967	141	86	97	49
Ute Mountain	157	20 724	73	41	29	14	171	17 284	108	51	10	2
Wailaki	133	29 250	23	45	26	39	164	19 554	87	37	27	13
Wampanoag	334	37 833	61	22	128	123	371	30 224	97	85	106	83
Gay Head (Aquinnah) Wampanoag	39	42 083	8	6	6	19	44	61 071	12	-	4	28
Wampanoag	274	37 500	42	16	118	98	254	26 324	85	57	73	39
Warm Springs	278	26 630	73	110	71	24	266	22 571	105	118	38	5
Wascopum	20	40 833	-	3	12	5	36	23 333	6	26	4	-
Washoe	177	26 625	43	58	65	11	180	27 857	41	55	51	33
Washoe	174	26 500	43	58	62	11	180	27 857	41	55	51	33
Wichita	173	25 048	41	86	30	16	136	22 361	51	30	40	15
Wichita	173	25 048	41	86	30	16	136	22 361	51	30	40	15
Winnebago	928	29 474	221	259	387	61	929	25 927	270	296	308	55
Ho-Chunk Nation of Wisconsin	527	30 638	102	149	245	31	519	27 094	136	178	170	35
Nebraska Winnebago	73	31 576	15	7	44	7	33	21 328	8	19	6	-
Winnebago	328	24 167	104	103	98	23	373	24 492	126	95	132	20
Wintun	234	26 346	63	83	62	26	320	22 984	129	90	90	11
Wintun	225	27 212	55	82	62	26	312	22 903	126	85	90	11
Wiyot	75	37 292	9	4	39	23	57	32 708	9	19	13	16
Wiyot	68	40 536	9	4	32	23	53	33 542	5	19	13	16
Yakama	838	29 654	164	264	322	88	578	22 548	197	233	115	33
Yaqui	2 072	24 931	749	490	548	285	1 567	20 223	767	413	280	107
Pascua Yaqui	476	25 048	163	152	112	49	329	21 295	150	94	45	40
Yaqui	1 596	24 858	586	338	436	236	1 220	20 175	599	319	235	67
Yavapai Apache	94	23 981	22	36	26	10	104	27 727	36	26	23	19
Yokuts	346	37 321	89	67	64	126	236	26 667	69	61	72	34
Picayune Rancheria of Chukchansi Indians	103	24 688	40	19	15	29	99	29 028	13	40	18	28
Tachi	67	62 083	7	18	4	38	6	32 500	3	-	3	-
Tule River	52	36 000	16	8	18	10	30	17 500	19	6	5	-
Yokuts	124	39 375	26	22	27	49	77	30 987	16	15	46	-
Yuman	797	26 194	290	232	159	116	867	20 795	389	291	127	60
Cocopah Tribe of Arizona	92	27 625	45	20	15	12	94	20 776	38	45	11	-
Fort Mojave Indian Tribe of Arizona	166	23 036	77	45	17	27	186	24 167	70	67	21	28
Havasupai	50	26 250	23	2	19	6	62	22 045	22	18	2	20
Hualapai	97	25 156	45	26	14	12	173	17 196	103	45	25	-
Maricopa	31	22 917	-	18	11	2	32	20 714	14	7	7	4
Quechan	245	29 049	42	98	53	52	228	21 327	88	85	55	-
Yavapai-Prescott Tribe of the Yavapai Reservation	116	20 000	58	23	30	5	89	19 398	51	24	6	8
Yurok	455	27 051	92	150	152	61	356	24 136	90	171	71	24
Yurok	455	27 051	92	150	152	61	356	24 136	90	171	71	24
Alaska Native	**7 663**	**33 301**	**1 484**	**1 718**	**2 538**	**1 923**	**7 700**	**27 919**	**1 745**	**2 527**	**2 708**	**720**
Alaskan Athabascan	981	33 787	249	174	328	230	1 359	28 871	279	452	493	135
Alaskan Athabascan	640	32 171	182	105	216	137	825	29 824	152	265	313	95
Allakaket Village	6	13 750	4	-	2	-	7	19 375	4	-	3	-
Doyon	36	33 125	9	8	16	3	133	34 306	21	34	59	19
Native Village of Fort Yukon	9	26 563	2	4	1	2	21	29 375	2	10	9	-
Holy Cross Village	7	37 813	-	-	7	-	-	-	-	-	-	-
Huslia Village	6	51 250	-	-	-	6	11	30 313	3	2	4	2
Kenaitze Indian Tribe	62	47 857	14	12	11	25	71	33 490	-	26	45	-
Koyukuk Native Village	21	45 750	-	2	19	-	23	16 375	16	-	4	3
Native Village of Minto	6	28 750	1	3	-	2	6	28 125	-	6	-	-
Nondalton Village	2	13 750	2	-	-	-	5	7 083	3	2	-	-
Nulato Village	11	26 250	-	11	-	-	12	25 625	3	6	2	1
Shageluk Native Village	8	15 500	8	-	-	-	7	22 083	1	4	2	-
Native Village of Tanacross	-	-	-	-	-	-	3	25 625	-	3	-	-
Village of Venetie	24	36 750	-	2	22	-	13	22 083	4	6	3	-
Aleut	770	31 939	180	167	271	152	643	28 032	92	272	235	44

Table 11. **Earnings in 1999 of Full-Time, Year-Round Workers, by Sex for Selected American Indian and Alaska Native Tribes (One Tribe Reported): 2000**—Con.

[Data based on a sample (except Tables 79 and 80). For information on confidentiality protection, coverage, sampling error, and nonsampling error, see Appendix G. Tribes are shown if respondents reported only one tribe or as American Indian or Alaska Native only and met the specified threshold. For more information, see "How to Use This Census Report"]

United States	Male						Female					
			Earnings in 1999						Earnings in 1999			
	Workers with earnings	Median earnings in 1999 (dollars)	$1 to $19,999 or loss	$20,000 to $29,999	$30,000 to $49,999	$50,000 or more	Workers with earnings	Median earnings in 1999 (dollars)	$1 to $19,999 or loss	$20,000 to $29,999	$30,000 to $49,999	$50,000 or more
American Indian and Alaska Native—Con.												
Alaska Native—Con.												
Alutiiq Aleut	38	56 786	-	7	7	24	15	9 844	8	-	7	-
Alutiiq	27	41 875	-	7	7	13	15	9 844	8	-	7	-
Bristol Bay Aleut	18	21 250	9	2	2	5	33	25 956	8	19	4	2
Chugach Aleut	30	37 500	-	3	16	11	31	27 679	13	9	5	4
Eskimo Tribes	639	29 375	100	224	114	201	490	25 100	151	160	126	53
Eskimo	639	29 375	100	224	114	201	490	25 100	151	160	126	53
Eyak	38	45 000	4	12	3	19	36	26 765	3	22	11	-
Inuit	71	31 823	16	2	31	22	75	24 250	26	13	30	6
Inupiat Eskimo	1 155	38 717	206	184	404	361	1 191	30 282	203	382	454	152
Native Village of Ambler	7	26 875	2	2	2	1	10	35 625	3	1	6	-
Arctic Slope Corporation	38	39 500	2	7	17	12	74	29 722	24	14	28	8
Native Village of Barrow Inupiat Traditional Government	15	48 750	4	-	5	6	12	33 750	3	2	2	5
Bering Straits Inupiat	74	31 667	28	7	3	36	39	21 518	11	16	7	5
Native Village of Brevig Mission	8	11 667	6	-	-	2	4	25 000	2	-	2	-
Native Village of Buckland	14	31 250	2	3	6	3	18	31 250	3	4	11	-
Native Village of Elim	13	23 125	6	2	5	-	9	22 750	-	9	-	-
Inupiaq	186	36 750	37	26	87	36	232	32 000	42	58	94	38
Inupiat	174	46 154	24	15	66	69	287	32 431	26	100	133	28
Native Village of Kiana	8	32 500	2	-	6	-	20	35 938	2	-	18	-
King Island Native Community	29	52 917	-	14	-	15	35	29 911	4	14	3	14
Native Village of Kivalina	4	26 250	2	-	2	-	15	21 875	6	4	5	-
Native Village of Kotzebue	29	45 417	-	6	11	12	40	38 000	4	2	33	1
Native Village of Koyuk	5	17 083	3	2	-	-	5	11 563	5	-	-	-
Kwiguk	8	21 667	2	5	1	-	1	11 250	1	-	-	-
Nana Inupiat	124	25 833	35	29	39	21	96	25 588	16	45	20	15
Native Village of Noatak	16	26 667	3	6	2	5	20	21 429	6	12	2	-
Nome Eskimo Community	78	47 000	2	10	29	37	58	33 750	9	17	14	18
Native Village of Point Hope	37	41 250	-	3	22	12	21	36 250	2	5	7	7
Native Village of Selawik	10	34 167	3	-	3	4	5	42 083	-	-	5	-
Native Village of Shaktoolik	19	48 125	3	4	4	8	9	37 917	-	2	5	2
Native Village of Shishmaref	18	35 357	8	-	7	3	12	23 750	3	6	3	-
Native Village of Shungnak	15	26 750	-	9	-	6	10	33 750	2	2	4	2
Native Village of Teller	17	16 875	10	3	4	-	13	40 694	-	-	13	-
Native Village of Unalakleet	69	46 719	3	6	28	32	38	27 000	5	20	13	-
Village of Wainwright	26	36 429	4	5	9	8	13	32 750	1	3	7	2
Village of White Mountain	50	39 167	9	2	16	23	41	23 646	15	22	4	-
Koniag Aleut	86	29 559	8	38	20	20	138	26 818	40	35	37	26
Koniag Aleut	47	48 036	-	22	7	18	94	30 167	31	15	22	26
Village of Old Harbor	10	26 667	3	3	2	2	6	23 750	-	4	2	-
Native Village of Port Lions	-	-	-	-	-	-	15	42 917	-	2	13	-
Sealaska	29	49 135	-	-	19	10	33	27 386	3	15	13	2
Sealaska	27	49 327	-	-	17	10	33	27 386	3	15	13	2
Siberian Eskimo	34	21 250	14	10	7	3	43	26 563	11	17	13	2
Native Village of Gambell	14	22 083	2	7	2	3	10	25 000	2	5	3	-
Native Village of Savoonga	16	23 750	8	3	5	-	30	27 500	9	9	10	2
Tlingit-Haida	1 635	34 726	276	312	644	403	1 589	27 578	350	584	570	85
Chilkat Indian Village (Kluckwan)	2	26 250	-	2	-	-	12	68 125	1	1	2	8
Haida	124	36 500	15	13	62	34	126	24 250	36	56	32	2
Hoonah Indian Association	11	68 438	2	-	2	7	11	24 688	2	6	3	-
Hydaburg Cooperative Association	-	-	-	-	-	-	1	33 750	-	-	1	-
Organized Village of Kake	25	34 688	-	2	14	9	34	30 909	7	6	21	-
Ketchikan Indian Corporation	43	34 125	9	6	28	-	72	25 833	11	41	15	5
Klawock Cooperative Association	22	29 000	3	10	6	3	17	24 750	4	7	6	-
Organized Village of Saxman	27	33 125	3	7	14	3	14	30 833	3	3	8	-
Sitka Tribe of Alaska	38	22 500	19	6	13	-	18	26 250	-	10	8	-
Tlingit	1 181	34 269	202	245	415	319	1 035	28 297	221	366	397	51
Tsimshian	265	31 540	15	83	128	39	249	22 068	79	75	64	31
Metlakatla Indian Community Annette Island Reserve	60	36 389	6	14	27	13	52	20 769	22	20	9	1
Tsimshian	196	31 226	5	67	98	26	188	22 438	55	53	50	30
Unangan Aleut	267	36 875	38	64	94	71	205	27 411	60	46	85	14
Aleut Corporation	52	38 333	4	19	10	19	34	38 333	5	-	29	-
King Cove	28	30 000	7	7	5	9	25	18 625	18	2	5	-
Qagan Tayagungin Tribe of Sand Point Village	25	36 875	11	-	2	12	24	23 500	2	13	9	-
Saint Paul	64	32 250	5	18	27	14	36	32 083	4	9	16	7
South Naknek Village	6	30 625	-	2	4	-	13	30 625	6	-	7	-
Yup'ik	927	31 315	225	208	266	228	878	28 000	251	208	342	77
Akiachak Native Community	27	31 250	5	4	16	2	25	19 583	13	-	12	-
Village of Alakanuk	20	17 917	15	2	2	1	22	13 750	12	2	8	-
Algaaciq Native Village (St. Mary's)	16	35 833	2	2	10	2	8	27 500	2	6	-	-
Village of Aniak	13	23 125	6	2	2	3	13	72 969	-	-	5	8
Asa'carsarmiut Tribe	15	16 458	10	-	4	1	17	21 875	7	2	5	3
Bristol Bay	43	41 750	2	3	29	9	11	36 563	-	3	6	2
Calista	18	53 750	4	4	-	10	26	26 563	8	8	10	-
Village of Chefornak	2	6 250	2	-	-	-	3	16 875	2	-	1	-
Native Village of Chuathbaluk	2	21 250	-	2	-	-	-	-	-	-	-	-
Curyung Tribal Council (Native Village of Dillingham)	33	39 375	3	4	16	10	40	36 667	-	1	34	5
Emmonak Village	28	21 000	12	12	2	2	29	18 125	19	3	7	-
Native Village of Goodnews Bay	3	11 875	2	-	1	-	-	-	-	-	-	-
Native Village of Hooper Bay	4	22 500	2	-	2	-	3	31 250	-	-	3	-
Iqurmuit Traditional Council	2	21 250	-	2	-	-	4	13 750	4	-	-	-
Native Village of Kasigluk	11	21 250	5	3	-	3	15	28 750	7	1	7	-
Native Village of Kipnuk	24	36 250	4	7	5	8	4	11 250	4	-	-	-
Native Village of Kongiganak	3	18 125	3	-	-	-	-	-	-	-	-	-
Organized Village of Kwethluk	13	40 417	2	2	9	-	3	28 750	-	3	-	-
Native Village of Marshall (Fortuna Ledge)	10	26 250	2	8	-	-	3	38 750	-	-	3	-
Naknek Native Village	23	41 875	4	-	13	6	5	70 417	-	-	-	5
Native Village of Napakiak	2	26 250	-	2	-	-	4	36 250	-	-	4	-
Native Village of Napaskiak	26	24 375	3	21	-	2	10	26 250	2	4	4	-
New Koliganek Village Council	8	31 250	1	2	2	3	-	-	-	-	-	-

Table 11. **Earnings in 1999 of Full-Time, Year-Round Workers, by Sex for Selected American Indian and Alaska Native Tribes (One Tribe Reported): 2000**—Con.

[Data based on a sample (except Tables 79 and 80). For information on confidentiality protection, coverage, sampling error, and nonsampling error, see Appendix G. Tribes are shown if respondents reported only one tribe or as American Indian or Alaska Native only and met the specified threshold. For more information, see "How to Use This Census Report"]

United States	Male						Female					
			Earnings in 1999						Earnings in 1999			
	Workers with earnings	Median earnings in 1999 (dollars)	$1 to $19,999 or loss	$20,000 to $29,999	$30,000 to $49,999	$50,000 or more	Workers with earnings	Median earnings in 1999 (dollars)	$1 to $19,999 or loss	$20,000 to $29,999	$30,000 to $49,999	$50,000 or more
American Indian and Alaska Native—Con.												
Alaska Native—Con.												
Yup'ik—Con.												
Newhalen Village	6	38 333	-	-	5	1	8	31 250	3	-	5	-
Newtok Village	15	30 417	3	4	3	5	3	15 625	3	-	-	-
Native Village of Nightmute	16	16 250	9	5	2	-	3	23 125	1	2	-	-
Native Village of Nunapitchuk	9	7 250	7	-	1	1	11	41 875	2	2	7	-
Orutsararmuit Native Village (Bethel)	33	66 875	6	3	4	20	32	22 500	6	15	5	6
Native Village of Saint Michael	1	23 750	-	1	-	-	11	13 750	8	3	-	-
Stebbins Community Association	11	17 083	6	-	5	-	10	16 875	6	4	-	-
Traditional Village of Togiak	2	6 250	2	-	-	-	4	33 750	-	-	4	-
Native Village of Tuntutuliak	8	38 750	3	-	2	3	-	-	-	-	-	-
Native Village of Tununak	11	18 125	7	-	2	2	-	-	-	-	-	-
Yup'ik	293	35 721	49	67	80	97	394	26 944	85	127	148	34
Yup'ik Eskimo	110	26 818	30	28	23	29	96	31 071	30	15	40	11

Table 12. **Income in 1999 of Households With an American Indian and Alaska Native Householder for Selected American Indian and Alaska Native Tribes (One Tribe Reported): 2000**

[Data based on a sample (except Tables 79 and 80). For information on confidentiality protection, coverage, sampling error, and nonsampling error, see Appendix G. Tribes are shown if respondents reported only one tribe or as American Indian or Alaska Native only and met the specified threshold. For more information, see "How to Use This Census Report"]

United States	Total households	Median income in 1999 (dollars)	Household income in 1999: Less than $10,000	$10,000 to $24,999	$25,000 to $49,999	$50,000 to $74,999	$75,000 to $99,999	$100,000 to $149,999	$150,000 to $199,999	$200,000 or more	Percent of households with income in 1999 of $100,000 or more
United States	**105 539 122**	**41 994**	**10 067 027**	**20 194 193**	**30 965 514**	**20 540 604**	**10 799 245**	**8 147 826**	**2 322 038**	**2 502 675**	**12.3**
American Indian and Alaska Native	**770 334**	**30 599**	**128 129**	**193 298**	**234 843**	**121 485**	**50 831**	**29 409**	**6 271**	**6 068**	**5.4**
American Indian	**606 807**	**30 693**	**100 404**	**152 284**	**185 524**	**96 479**	**40 213**	**22 494**	**4 709**	**4 700**	**5.3**
Abenaki Nation of Missiquoi	1 156	35 625	112	247	416	237	75	69	-	-	6.0
Algonquian	508	31 985	74	87	185	54	43	23	20	22	12.8
Apache	18 130	28 483	3 448	4 685	5 261	2 644	1 197	633	155	107	4.9
Apache	9 058	35 623	1 243	2 045	2 710	1 550	865	466	100	79	7.1
Chiricahua	518	35 391	75	125	173	90	22	33	-	-	6.4
Fort Sill Apache	87	30 893	3	29	39	6	10	-	-	-	-
Jicarilla Apache	961	29 570	190	240	282	155	63	16	11	4	3.2
Mescalero Apache	1 854	29 651	325	443	575	303	114	57	25	12	5.1
Oklahoma Apache	106	24 000	21	34	34	9	6	-	-	2	1.9
Payson Tonto Apache	36	20 833	11	9	8	3	1	1	3	-	11.1
San Carlos Apache	2 421	19 208	722	774	600	264	25	19	7	10	1.5
White Mountain Apache	3 010	18 723	846	967	815	257	75	41	9	-	1.7
Arapahoe	1 928	25 024	344	619	686	158	63	28	20	10	3.0
Arapahoe	775	28 708	84	263	286	63	35	20	16	8	5.7
Northern Arapahoe	1 142	23 390	257	352	396	95	28	8	4	2	1.2
Arikara	274	22 500	62	79	68	34	24	7	-	-	2.6
Assiniboine	1 292	24 824	244	407	392	176	48	19	6	-	1.9
Assiniboine	837	27 120	137	223	293	134	31	13	6	-	2.3
Fort Belknap Assiniboine	348	18 929	96	115	91	32	8	6	-	-	1.7
Fort Peck Assiniboine	107	17 625	11	69	8	10	9	-	-	-	-
Assiniboine Sioux	466	23 816	71	171	162	28	24	3	-	7	2.1
Assiniboine Sioux	351	27 344	58	110	132	22	19	3	-	7	2.8
Fort Peck Assiniboine and Sioux	115	20 446	13	61	30	6	5	-	-	-	-
Blackfeet	10 227	30 061	1 638	2 727	3 065	1 563	756	308	104	66	4.7
Brotherton	287	43 068	17	89	64	58	40	11	-	8	6.6
Caddo	1 039	35 614	92	252	375	209	71	30	5	5	3.8
Caddo	913	35 159	69	235	320	191	63	25	5	5	3.8
Cahuilla	731	41 971	133	127	167	156	46	82	18	2	14.0
Cahuilla	377	43 958	53	55	94	134	26	6	9	-	4.0
Morongo Band of Cahuilla Mission Indians	239	35 417	61	45	29	12	18	70	2	2	31.0
California Tribes	276	36 250	44	41	96	49	9	34	3	-	13.4
Yuki	94	38 750	8	12	43	29	-	2	-	-	2.1
Canadian and Latin American	31 293	33 885	3 584	7 520	10 403	5 355	2 430	1 341	276	384	6.4
Canadian Indian	1 355	35 063	235	329	269	279	121	98	17	7	9.0
Central American Indian	2 092	35 656	221	460	597	361	247	121	29	56	9.8
French American Indian	244	20 000	43	109	59	15	-	8	-	10	7.4
Mexican American Indian	21 023	33 458	2 361	5 113	7 439	3 444	1 475	789	175	227	5.7
South American Indian	3 302	38 892	378	580	1 015	677	383	214	20	35	8.1
Spanish American Indian	3 201	32 510	346	896	1 011	572	204	97	35	40	5.4
Catawba Indian Nation	592	32 155	63	174	202	91	40	20	-	2	3.7
Chehalis	153	31 625	14	37	74	18	7	1	-	2	2.0
Chemakuan	190	28 750	28	47	59	29	6	-	21	-	11.1
Quileute	149	26 250	24	42	37	22	3	-	21	-	14.1
Chemehuevi	264	35 455	40	54	99	41	10	8	4	8	7.6
Cherokee	113 244	32 611	15 940	27 507	35 161	19 093	8 392	4 980	1 063	1 108	6.3
Cherokee	104 243	32 221	14 971	25 544	32 340	17 220	7 616	4 542	967	1 043	6.3
Cherokees of Northeast Alabama	269	42 212	12	34	138	45	27	13	-	-	4.8
Cherokees of Southeast Alabama	223	43 456	6	40	88	58	16	15	-	-	6.7
Eastern Cherokee	3 008	35 505	416	734	940	543	188	140	24	23	6.2
Echota Cherokee	1 357	47 587	145	227	348	365	176	77	19	-	7.1
Four Winds Cherokee	220	40 300	6	31	119	38	21	2	3	-	2.3
Northern Cherokee Nation of Missouri and Arkansas	671	40 560	57	121	221	109	95	28	28	12	10.1
Southeastern Cherokee Council	185	43 036	36	36	37	49	2	25	-	-	13.5
United Keetoowah Band of Cherokee	142	21 667	16	65	35	21	5	-	-	-	-
Western Cherokee	2 610	38 817	238	612	799	569	211	129	22	30	6.9
Cherokee Shawnee	272	22 500	46	99	84	31	2	10	-	-	3.7
Cheyenne	3 266	25 669	712	887	910	434	166	120	20	17	4.8
Cheyenne	1 776	26 676	366	461	505	250	106	58	13	17	5.0
Northern Cheyenne	1 396	24 139	327	392	390	166	52	62	7	-	4.9
Southern Cheyenne	94	21 364	19	34	15	18	8	-	-	-	-
Cheyenne-Arapaho	807	25 720	165	229	269	93	16	35	-	-	4.3
Chickahominy	547	52 083	22	89	155	149	60	38	29	5	13.2
Chickahominy Indian Tribe	512	51 667	22	73	155	136	60	38	23	5	12.9
Chickasaw	7 554	33 644	866	1 949	2 347	1 209	635	386	92	70	7.3
Chinook	322	51 513	15	45	78	106	36	16	8	18	13.0
Chinook	307	51 895	15	42	73	99	36	16	8	18	13.7
Chippewa	37 470	32 205	5 602	9 319	11 806	6 212	2 649	1 384	247	251	5.0
Bad River Band of the Lake Superior Tribe	1 005	30 587	183	230	298	175	62	46	3	8	5.7
Bay Mills Indian Community of the Sault Ste. Marie Band	340	35 278	31	79	108	78	27	17	-	-	5.0
Bois Forte/Nett Lake Band of Chippewa	527	21 331	141	165	135	61	13	10	-	2	2.3
Chippewa	13 593	33 599	1 919	3 285	4 360	2 271	1 014	469	143	132	5.5
Fond du Lac	638	30 714	97	153	204	71	72	33	6	2	6.4
Grand Portage	231	26 875	39	69	61	42	17	3	-	-	1.3
Grand Traverse Band of Ottawa and Chippewa Indians	938	46 393	54	148	338	245	98	48	1	6	5.9
Keweenaw Bay Indian Community of the L'Anse and Ontonagon Bands	487	31 791	73	102	153	74	60	25	-	-	5.1
Lac Court Oreilles Band of Lake Superior Chippewa	1 302	28 250	223	353	423	218	58	19	6	2	2.1
Lac du Flambeau	546	28 224	88	152	138	85	46	35	2	-	6.8
Lac Vieux Desert Band of Lake Superior Chippewa	69	31 458	-	24	30	12	3	-	-	-	-
Lake Superior	131	34 904	2	29	49	29	22	-	-	-	-
Leech Lake	1 516	22 601	336	493	465	110	89	23	-	-	1.5
Little Shell Chippewa	443	29 821	69	127	123	86	26	12	-	-	2.7
Mille Lacs	773	25 347	108	276	199	106	26	50	6	2	7.5
Minnesota Chippewa	790	33 929	85	207	264	118	61	47	-	8	7.0
Red Cliff Band of Lake Superior Chippewa	602	31 705	95	142	198	115	26	5	21	-	4.3
Red Lake Band of Chippewa Indians	2 034	25 583	398	595	606	292	82	39	18	4	3.0
Saginaw Chippewa	869	49 489	48	131	260	226	110	78	4	12	10.8

Table 12. **Income in 1999 of Households With an American Indian and Alaska Native Householder for Selected American Indian and Alaska Native Tribes (One Tribe Reported): 2000**—Con.

[Data based on a sample (except Tables 79 and 80). For information on confidentiality protection, coverage, sampling error, and nonsampling error, see Appendix G. Tribes are shown if respondents reported only one tribe or as American Indian or Alaska Native only and met the specified threshold. For more information, see "How to Use This Census Report"]

United States	Total households	Median income in 1999 (dollars)	Household income in 1999: Less than $10,000	$10,000 to $24,999	$25,000 to $49,999	$50,000 to $74,999	$75,000 to $99,999	$100,000 to $149,999	$150,000 to $199,999	$200,000 or more	Percent of households with income in 1999 of $100,000 or more
American Indian and Alaska Native—Con.											
American Indian—Con.											
Chippewa—Con.											
St. Croix Chippewa	455	32 917	63	102	146	93	23	25	-	3	6.2
Sault Ste. Marie Chippewa	3 113	38 815	217	672	1 069	651	260	186	18	40	7.8
Sokoagon Chippewa	166	17 679	52	56	25	22	-	11	-	-	6.6
Turtle Mountain Band	4 501	28 533	885	1 136	1 371	604	301	161	16	27	4.5
White Earth	2 312	31 435	375	578	763	408	140	42	3	3	2.1
Chitimacha Tribe of Louisiana	373	33 304	28	81	149	68	36	8	-	3	2.9
Choctaw	31 228	32 611	4 137	7 856	9 524	5 352	2 314	1 426	335	284	6.5
Choctaw	23 346	32 590	3 038	5 983	7 101	3 951	1 729	1 051	257	236	6.6
Mississippi Band of Choctaw	2 133	26 430	380	587	742	254	88	74	2	6	3.8
Mowa Band of Choctaw	538	22 250	130	151	140	64	36	-	17	-	3.2
Oklahoma Choctaw	5 127	37 911	565	1 130	1 506	1 063	461	301	59	42	7.8
Choctaw-Apache Community of Ebarb	184	43 676	22	41	40	61	9	4	7	-	6.0
Chumash	1 276	41 111	138	285	365	266	123	59	9	31	7.8
Chumash	1 231	41 632	136	272	341	263	123	57	8	31	7.8
Coeur D'Alene	496	31 071	71	127	163	86	8	22	9	10	8.3
Coharie	518	41 500	33	82	201	134	37	13	18	-	6.0
Colorado River Indian	510	26 875	125	112	158	77	25	11	2	-	2.5
Colville	2 788	29 830	417	772	883	484	130	93	3	6	3.7
Comanche	3 834	31 761	542	929	1 249	713	243	116	38	4	4.1
Comanche	3 798	31 818	539	913	1 243	704	241	116	38	4	4.2
Confederated Tribes of the Siletz Reservation	531	28 375	96	143	139	88	41	8	16	-	4.5
Coos	87	23 015	13	44	26	4	-	-	-	-	-
Coquille	147	37 019	28	10	60	23	10	-	16	-	10.9
Costanoan	419	49 946	39	77	94	91	82	25	11	-	8.6
Coushatta	625	27 750	173	121	170	84	66	11	-	-	1.8
Alabama Coushatta Tribes of Texas	312	20 530	84	104	104	10	8	2	-	-	0.6
Coushatta	313	46 577	89	17	66	74	58	9	-	-	2.9
Cowlitz	494	55 385	15	50	176	127	59	63	4	-	13.6
Cree	880	36 058	165	145	269	120	78	53	19	31	11.7
Creek	14 413	33 452	1 852	3 518	4 634	2 525	1 122	485	145	132	5.3
Eastern Creek	401	44 647	21	49	151	91	55	21	13	-	8.5
Lower Muscogee Creek Tama Tribal Town	392	30 227	47	93	113	82	29	21	-	7	7.1
Machis Lower Creek Indian	60	22 778	5	33	18	2	-	2	-	-	3.3
Muscogee Creek Nation	12 984	32 617	1 714	3 228	4 172	2 207	987	431	120	125	5.2
Poarch Creek	405	42 019	45	90	117	81	51	10	11	-	5.2
Crow	2 311	29 901	355	651	708	360	139	83	6	9	4.2
Cupeno	155	30 938	36	27	46	36	-	7	1	2	6.5
Cupeno	75	36 528	9	9	37	15	-	5	-	-	6.7
Delaware	3 355	40 324	305	698	1 013	783	259	251	25	21	8.9
Delaware	2 164	39 948	181	445	670	526	156	158	8	20	8.6
Lenni-Lanape	627	36 125	81	168	152	133	36	40	17	-	9.1
Ramapough Mountain	318	48 125	29	50	101	82	28	27	-	1	8.8
Diegueno	1 038	34 432	133	207	338	107	92	92	26	43	15.5
Barona Group of Capitan Grande Band	89	107 500	16	4	6	10	5	24	17	7	53.9
Diegueno	422	33 438	45	105	146	40	32	40	3	11	12.8
Mesa Grande Band of Diegueno Mission Indians	76	26 750	24	7	27	8	-	3	-	7	13.2
San Pasqual Band of Diegueno Mission Indians	156	32 500	16	27	71	25	17	-	-	-	-
Santa Ysabel Band of Diegueno Mission Indians	89	23 750	2	45	38	1	3	-	-	-	-
Viejas (Baron Long) Group of Capitan Grande Band	71	70 625	5	4	21	13	18	-	4	6	14.1
Eastern Tribes	2 005	36 069	279	448	647	335	172	100	22	2	6.2
Meherrin Indian Tribe	233	24 408	41	80	43	47	10	12	-	-	5.2
Southeastern Indians	699	38 185	93	157	250	98	61	32	8	-	5.7
Tunica Biloxi	118	41 250	10	26	27	19	26	8	-	2	8.5
Waccamaw Siouan	549	37 545	68	106	176	113	33	39	14	-	9.7
Gabrieleno	311	47 396	-	63	99	71	42	18	18	-	11.6
Grand Ronde	726	41 649	75	98	276	172	69	23	7	6	5.0
Gros Ventres	918	23 786	166	310	236	133	53	18	2	-	2.2
Gros Ventres	505	27 031	86	160	133	78	37	11	-	-	2.2
Fort Belknap Gros Ventres	413	22 371	80	150	103	55	16	7	2	-	2.2
Haliwa-Saponi	1 293	30 925	204	366	367	224	64	55	6	7	5.3
Hidatsa	157	26 406	24	50	59	21	-	3	-	-	1.9
Hoopa	843	28 250	153	235	208	170	55	13	7	2	2.6
Hoopa Valley Tribe	843	28 250	153	235	208	170	55	13	7	2	2.6
United Houma Nation	2 022	34 904	264	403	788	406	121	39	1	-	2.0
Iowa	500	33 958	49	140	145	98	40	23	5	-	5.6
Iowa	321	27 083	42	111	86	58	11	8	5	-	4.0
Iowa of Kansas and Nebraska	133	52 596	1	16	43	34	24	15	-	-	11.3
Indians of Person County	253	54 718	17	22	60	62	36	42	-	14	22.1
Iroquois	18 173	35 708	2 362	3 962	5 766	3 380	1 415	855	197	236	7.1
Cayuga Nation	446	26 722	89	103	173	38	13	19	5	6	6.7
Iroquois	1 374	36 188	202	267	396	286	97	76	23	27	9.2
Mohawk	5 463	36 991	716	1 186	1 668	1 065	430	253	73	72	7.3
Oneida Nation of New York	4 249	36 971	434	828	1 472	855	398	164	22	76	6.2
Onondaga	835	38 173	102	187	238	205	59	34	7	3	5.3
Seneca	3 169	33 578	469	731	995	528	222	183	36	5	7.1
Seneca Nation	338	36 583	27	79	152	31	30	8	6	5	5.6
Seneca-Cayuga	439	27 847	64	123	127	77	6	27	9	6	9.6
Tonawanda Band of Seneca	128	21 667	16	56	20	14	17	-	-	5	3.9
Tuscarora	881	32 679	125	221	299	117	57	48	4	10	7.0
Wyandotte	702	42 031	88	148	171	133	86	43	12	21	10.8
Juaneno (Acjachemem)	686	46 250	33	135	203	185	64	50	7	9	9.6
Kalispel Indian Community	87	21 406	14	36	28	7	2	-	-	-	-
Karuk Tribe of California	1 100	31 337	132	348	329	141	76	55	17	2	6.7
Kaw	416	38 021	32	104	117	114	32	-	9	8	4.1
Kickapoo	1 059	26 898	181	287	343	126	81	20	13	8	3.9
Kickapoo	1 005	26 713	164	283	334	103	80	20	13	8	4.1
Kiowa	2 454	28 445	401	688	723	393	144	77	5	23	4.3
Kiowa	2 321	27 418	379	678	690	350	124	77	5	18	4.3

Table 12. **Income in 1999 of Households With an American Indian and Alaska Native Householder for Selected American Indian and Alaska Native Tribes (One Tribe Reported): 2000**—Con.

[Data based on a sample (except Tables 79 and 80). For information on confidentiality protection, coverage, sampling error, and nonsampling error, see Appendix G. Tribes are shown if respondents reported only one tribe or as American Indian or Alaska Native only and met the specified threshold. For more information, see "How to Use This Census Report"]

United States	Total households	Median income in 1999 (dollars)	Household income in 1999: Less than $10,000	$10,000 to $24,999	$25,000 to $49,999	$50,000 to $74,999	$75,000 to $99,999	$100,000 to $149,999	$150,000 to $199,999	$200,000 or more	Percent of households with income in 1999 of $100,000 or more
American Indian and Alaska Native—Con.											
American Indian—Con.											
Kiowa—Con.											
Oklahoma Kiowa	133	50 625	22	10	33	43	20	-	-	5	3.8
Klamath	865	27 188	142	280	243	107	43	38	12	-	5.8
Kootenai	286	23 152	76	84	77	14	20	3	12	-	5.2
Long Island	222	36 500	64	33	28	37	28	22	10	-	14.4
Poospatuck	101	20 104	36	26	12	8	2	17	-	-	16.8
Luiseno	1 310	45 338	171	243	310	289	146	113	20	18	11.5
La Jolla Band of Luiseno Mission Indians	118	30 000	22	31	29	9	23	4	-	-	3.4
Luiseno	494	33 125	98	116	93	105	32	37	13	-	10.1
Pala Band of Luiseno Mission Indians	179	42 589	22	26	60	26	19	21	-	5	14.5
Pechanga Band of Luiseno Mission Indians	168	50 909	21	32	27	53	20	13	2	-	8.9
Soboba	199	68 750	5	14	35	59	40	30	3	13	23.1
Rincon Band of Luiseno Mission Indians	64	39 500	1	10	35	16	-	-	2	-	3.1
Lumbee	18 713	32 957	2 993	4 242	6 160	3 190	1 132	670	158	168	5.3
Lummi	936	37 273	148	155	295	228	70	12	19	9	4.3
Maidu	776	21 420	164	288	185	93	13	22	11	-	4.3
Maidu	647	21 449	136	244	160	72	11	13	11	-	3.7
Makah	528	24 167	103	166	149	63	36	5	-	6	2.1
Maliseet	277	38 125	46	55	64	64	33	-	-	15	5.4
Maliseet	251	35 179	46	49	64	53	33	-	-	6	2.4
Mandan	137	23 839	23	52	19	27	16	-	-	-	-
Mattaponi	212	39 167	10	41	76	44	26	5	10	-	7.1
Mattaponi Indian Tribe	163	38 472	10	23	61	28	26	5	10	-	9.2
Menominee	2 510	28 906	475	606	842	387	159	41	-	-	1.6
Miami	1 521	48 050	77	318	385	335	216	158	12	20	12.5
Indiana Miami	260	47 500	24	32	74	64	42	24	-	-	9.2
Miami	1 046	51 944	32	229	255	240	144	123	9	14	14.0
Oklahoma Miami	198	30 769	21	51	56	29	30	11	-	-	5.6
Micmac	1 152	37 125	167	231	367	226	84	58	3	16	6.7
Micmac	1 124	37 000	167	229	354	213	84	58	3	16	6.9
Mission Indians	455	31 602	70	87	172	60	33	26	5	2	7.3
Mission Indians	383	29 698	70	87	135	60	5	19	5	2	6.8
Me-Wuk	971	35 871	131	251	250	234	54	42	-	9	5.3
Me-Wuk	954	35 893	131	242	250	226	54	42	-	9	5.3
Modoc	218	29 375	59	31	68	39	21	-	-	-	-
Modoc	212	27 500	59	31	68	33	21	-	-	-	-
Mohegan	329	65 398	18	63	52	62	79	50	5	-	16.7
Monacan Indian Nation	376	37 500	39	58	157	80	21	12	-	9	5.6
Mono	540	25 804	114	147	160	57	23	20	19	-	7.2
Mono	498	25 658	114	130	145	57	23	10	19	-	5.8
Nanticoke	470	37 083	60	88	137	58	50	57	-	20	16.4
Nanticoke Lenni-Lenape	301	37 216	41	65	82	58	18	30	7	-	12.3
Narragansett	803	22 225	188	237	179	131	28	22	-	18	5.0
Navajo	73 230	23 799	18 325	19 643	20 476	9 461	3 531	1 372	169	253	2.4
Nez Perce	1 414	27 696	246	354	471	206	97	31	9	-	2.8
Nipmuc	140	42 750	30	15	35	37	23	-	-	-	-
Nipmuc	139	42 625	30	15	34	37	23	-	-	-	-
Nomlaki	160	21 667	34	50	55	10	6	2	-	3	3.1
Nomlaki	128	19 783	24	50	33	10	6	2	-	3	3.9
Northwest Tribes	131	37 361	18	23	47	11	27	5	-	-	3.8
Omaha	1 007	23 438	204	337	293	94	61	5	-	13	1.8
Oneida Tribe of Wisconsin	430	42 381	28	61	150	129	47	15	-	-	3.5
Osage	2 879	35 662	250	727	839	547	276	178	38	24	8.3
Otoe-Missouria	544	25 857	95	165	185	59	29	11	-	-	2.0
Ottawa	2 467	37 988	268	474	979	483	116	103	17	27	6.0
Grand River Band of Ottawa Indians	147	39 625	9	36	45	40	8	-	9	-	6.1
Little River Band of Ottawa Indians of Michigan	324	40 789	26	46	134	86	18	14	-	-	4.3
Little Traverse Bay Bands of Ottawa Indians of Michigan	584	35 568	35	135	237	111	27	18	2	19	6.7
Ottawa	1 312	37 623	177	230	540	232	63	56	6	8	5.3
Paiute	3 461	29 735	568	906	1 082	504	238	116	28	19	4.7
Burns Paiute Tribe	42	28 750	6	13	18	5	-	-	-	-	-
Paiute	2 001	30 466	328	529	538	327	179	90	2	8	5.0
Pyramid Lake	498	31 452	70	117	190	69	21	13	18	-	6.2
Walker River	293	25 677	54	86	108	30	13	2	-	-	0.7
Yerington Paiute	183	25 313	19	72	60	21	2	9	-	-	4.9
Paiute-Shoshone	1 071	23 914	241	311	304	131	44	27	13	-	3.7
Fallon	201	31 964	31	49	66	34	18	3	-	-	1.5
Fort McDermitt Paiute and Shoshone Tribes	117	17 212	28	50	24	15	-	-	-	-	-
Shoshone Paiute	635	22 604	148	181	171	75	23	24	13	-	5.8
Pamunkey Indian Tribe	167	30 625	24	39	60	18	14	8	-	4	7.2
Passamaquoddy	944	29 107	175	236	271	134	82	31	7	8	4.9
Passamaquoddy	942	29 196	175	234	271	134	82	31	7	8	4.9
Pawnee	1 053	33 146	143	242	323	210	36	68	22	9	9.4
Pawnee	1 047	33 271	139	240	323	210	36	68	22	9	9.5
Penobscot	918	30 754	156	234	238	140	93	49	8	-	6.2
Peoria	329	42 396	8	62	117	91	31	12	-	8	6.1
Oklahoma Peoria	140	48 750	3	5	62	51	9	2	-	8	7.1
Peoria	189	37 679	5	57	55	40	22	10	-	-	5.3
Pequot	448	38 667	70	97	99	92	29	13	14	34	13.6
Mashantucket Pequot	206	59 844	22	15	41	59	10	13	12	34	28.6
Pequot	230	21 806	48	77	51	33	19	-	2	-	0.9
Pima	2 104	31 705	375	482	623	379	112	92	26	15	6.3
Gila River Indian Community	397	29 306	75	85	123	41	27	32	14	-	11.6
Pima	1 098	32 961	181	262	347	192	42	47	12	15	6.7
Salt River Pima-Maricopa	593	31 150	119	135	142	141	43	13	-	-	2.2
Piscataway	330	61 974	31	21	84	87	52	44	6	5	16.7
Pit River	499	24 215	138	125	104	72	26	34	-	-	6.8
Pit River Tribe of California	471	24 797	114	125	104	72	22	34	-	-	7.2
Pomo	1 463	27 418	241	417	442	230	81	50	2	-	3.6
Pomo	1 009	24 779	208	298	298	117	53	33	2	-	3.5
Ponca	894	30 302	173	227	260	143	76	15	-	-	1.7
Ponca	770	29 773	140	217	214	134	50	15	-	-	1.9

Table 12. **Income in 1999 of Households With an American Indian and Alaska Native Householder for Selected American Indian and Alaska Native Tribes (One Tribe Reported): 2000**—Con.

[Data based on a sample (except Tables 79 and 80). For information on confidentiality protection, coverage, sampling error, and nonsampling error, see Appendix G. Tribes are shown if respondents reported only one tribe or as American Indian or Alaska Native only and met the specified threshold. For more information, see "How to Use This Census Report"]

United States	Total households	Median income in 1999 (dollars)	Household income in 1999: Less than $10,000	$10,000 to $24,999	$25,000 to $49,999	$50,000 to $74,999	$75,000 to $99,999	$100,000 to $149,999	$150,000 to $199,999	$200,000 or more	Percent of households with income in 1999 of $100,000 or more
American Indian and Alaska Native—Con.											
American Indian—Con.											
Potawatomi	5 783	38 733	528	1 308	1 890	1 092	466	397	57	45	8.6
Citizen Potawatomi Nation	813	46 181	65	177	205	208	65	84	9	-	11.4
Forest County Potawatomi Community	53	62 250	-	5	14	8	17	9	-	-	17.0
Pokagon Band of Potawatomi Indians	240	34 750	16	43	124	24	11	22	-	-	9.2
Potawatomi	4 121	37 561	400	968	1 391	729	310	244	41	38	7.8
Prairie Band of Potawatomi Indians	466	38 083	42	109	127	91	57	38	-	2	8.6
Powhatan	198	45 938	29	34	52	52	7	24	-	-	12.1
Pueblo	17 328	28 155	2 962	4 799	5 374	2 576	1 061	426	92	38	3.2
Acoma	1 089	29 125	148	341	331	165	67	34	3	-	3.4
Cochiti	267	28 125	56	57	89	45	17	3	-	-	1.1
Hopi	3 150	28 652	616	761	1 068	434	170	70	25	6	3.2
Isleta	1 361	31 004	240	328	382	238	108	40	7	18	4.8
Jemez	699	28 578	107	195	245	121	24	7	-	-	1.0
Laguna	1 953	29 978	339	541	568	324	134	35	12	-	2.4
Nambe	202	22 031	40	68	57	27	10	-	-	-	-
Picuris	117	29 519	20	23	32	26	-	16	-	-	13.7
Pojoaque	83	22 917	22	22	30	3	-	6	-	-	7.2
Pueblo	793	41 927	60	184	226	153	115	43	12	-	6.9
San Felipe	517	28 750	83	152	147	73	35	23	-	4	5.2
San Ildefonso	218	26 447	45	53	84	25	11	-	-	-	-
San Juan Pueblo	472	29 167	70	143	124	80	33	22	-	-	4.7
Sandia	138	37 143	15	26	48	26	20	3	-	-	2.2
Santa Ana	150	40 893	10	43	44	42	11	-	-	-	-
Santa Clara	409	23 750	83	129	128	57	9	3	-	-	0.7
Santo Domingo	859	26 083	142	268	300	63	60	24	2	-	3.0
Taos	752	24 674	165	217	174	143	33	16	2	2	2.7
Tesuque	171	32 917	20	38	81	14	16	2	-	-	1.2
Tewa	378	28 929	41	133	119	35	42	8	-	-	2.1
Ysleta Del Sur Pueblo of Texas	551	35 045	51	133	206	94	34	33	-	-	6.0
Zia	255	30 329	36	52	114	45	8	-	-	-	-
Zuni	2 334	22 075	457	821	686	257	71	24	10	8	1.8
Puget Sound Salish	3 273	32 015	498	735	1 107	510	270	102	18	33	4.7
Muckleshoot	378	39 167	74	59	111	86	32	16	-	-	4.2
Nisqually	138	27 813	25	43	34	16	20	-	-	-	-
Nooksack	271	29 583	30	75	64	81	16	5	-	-	1.8
Puyallup	341	32 096	52	72	127	27	35	16	-	12	8.2
Skokomish	224	25 000	39	73	90	13	5	-	-	4	1.8
Snohomish	227	31 477	47	40	88	14	26	12	-	-	5.3
Squaxin Island	208	37 500	34	33	65	39	18	12	5	2	9.1
Suquamish	201	35 729	14	44	93	25	17	6	-	2	4.0
Swinomish	157	34 821	43	22	47	23	13	9	-	-	5.7
Tulalip	600	33 214	98	124	202	103	41	19	6	7	5.3
Upper Skagit	145	22 454	13	62	27	34	9	-	-	-	-
Quapaw	371	40 694	30	110	63	89	28	40	5	6	13.7
Quinault	758	27 738	135	208	216	103	59	27	-	10	4.9
Rocky Boy's Chippewa Cree	1 508	22 763	399	389	431	192	53	24	11	9	2.9
Round Valley	77	20 625	5	35	24	7	5	1	-	-	1.3
Sac and Fox	1 555	28 941	228	452	504	242	53	52	12	12	4.9
Sac and Fox	751	29 901	113	195	246	128	16	31	10	12	7.1
Sac and Fox Nation, Oklahoma	215	20 156	51	83	43	24	9	5	-	-	2.3
Sac and Fox Tribe of the Mississippi in Iowa	527	28 802	64	169	176	72	28	16	2	-	3.4
Salinan	206	28 929	63	29	59	26	17	12	-	-	5.8
Salish	1 333	30 293	284	278	413	193	94	64	-	7	5.3
Salish and Kootenai	1 282	28 906	235	307	427	213	64	25	11	-	2.8
Salish and Kootenai	1 282	28 906	235	307	427	213	64	25	11	-	2.8
Seminole	4 097	29 440	672	1 065	1 265	569	289	152	35	50	5.8
Florida Seminole	316	38 167	15	101	74	77	28	21	-	-	6.6
Oklahoma Seminole	176	26 250	37	51	30	44	12	2	-	-	1.1
Seminole	3 587	28 911	620	913	1 148	448	249	124	35	50	5.8
Serrano	125	36 125	35	18	26	24	3	17	2	-	15.2
Serrano	108	36 000	28	17	26	15	3	17	2	-	17.6
Shasta	190	53 333	8	37	40	64	18	23	-	-	12.1
Shasta	181	54 375	8	37	33	62	18	23	-	-	12.7
Shawnee	2 290	35 877	378	408	722	527	133	98	16	8	5.3
Absentee Shawnee Tribe of Indians of Oklahoma	630	30 147	95	174	182	126	34	19	-	-	3.0
Eastern Shawnee	298	36 389	40	45	121	72	3	17	-	-	5.7
Shawnee	1 359	37 414	243	186	419	329	96	62	16	8	6.3
Shinnecock	502	33 081	63	141	197	71	11	13	6	-	3.8
Shoshone	2 916	27 212	496	847	902	429	144	66	30	2	3.4
Death Valley Timbi-Sha Shoshone	80	38 750	10	14	41	11	4	-	-	-	-
Goshute	68	19 000	22	35	8	3	-	-	-	-	-
Wind River (Eastern Shoshone)	74	13 250	29	19	24	-	2	-	-	-	-
Shoshone	2 425	27 394	383	728	710	384	122	66	30	2	4.0
Shoshone-Bannock Tribes of the Fort Hall Reservation	1 407	27 145	291	343	508	162	78	25	-	-	1.8
Sioux	32 143	25 116	7 015	8 996	9 234	4 029	1 572	807	181	309	4.0
Blackfoot Sioux	151	25 104	20	55	36	38	-	-	2	-	1.3
Cheyenne River Sioux	2 801	21 023	714	868	779	236	110	60	25	9	3.4
Crow Creek Sioux	691	19 097	213	168	196	75	29	10	-	-	1.4
Dakota Sioux	475	17 480	98	185	102	61	13	7	-	9	3.4
Flandreau Santee Sioux	167	36 528	15	26	87	27	11	1	-	-	0.6
Fort Peck Sioux	636	18 095	161	234	155	76	7	3	-	-	0.5
Lower Brule Sioux	381	19 293	86	151	106	16	15	7	-	-	1.8
Lower Sioux Indian Community of Minnesota Mdewakanton Sioux	184	68 333	18	9	26	58	52	16	5	-	11.4
Mdewakanton Sioux	171	46 964	13	18	58	33	-	-	2	47	28.7
Oglala Sioux	5 733	22 455	1 398	1 640	1 631	592	278	120	44	30	3.4
Pine Ridge Sioux	259	20 521	43	113	68	21	10	4	-	-	1.5
Rosebud Sioux	3 806	20 248	1 058	1 212	986	345	120	57	13	15	2.2
Santee Sioux of Nebraska	852	32 432	165	156	293	113	70	31	12	12	6.5
Sioux	6 935	30 515	1 180	1 753	2 151	1 071	392	267	49	72	5.6
Sisseton Sioux	169	26 563	34	48	48	38	1	-	-	-	-

Table 12. **Income in 1999 of Households With an American Indian and Alaska Native Householder for Selected American Indian and Alaska Native Tribes (One Tribe Reported): 2000**—Con.

[Data based on a sample (except Tables 79 and 80). For information on confidentiality protection, coverage, sampling error, and nonsampling error, see Appendix G. Tribes are shown if respondents reported only one tribe or as American Indian or Alaska Native only and met the specified threshold. For more information, see "How to Use This Census Report"]

United States	Total households	Median income in 1999 (dollars)	Household income in 1999: Less than $10,000	$10,000 to $24,999	$25,000 to $49,999	$50,000 to $74,999	$75,000 to $99,999	$100,000 to $149,999	$150,000 to $199,999	$200,000 or more	Percent of households with income in 1999 of $100,000 or more
American Indian and Alaska Native—Con.											
American Indian—Con.											
Sioux—Con.											
Sisseton-Wahpeton	1 664	25 729	350	461	462	238	55	73	12	13	5.9
Spirit Lake Sioux (formerly Devils Lake Sioux)	630	18 438	187	185	191	50	12	5	-	-	0.8
Standing Rock Sioux	2 632	21 974	622	836	706	288	105	38	2	35	2.8
Teton Sioux	1 934	36 250	230	407	630	398	175	75	-	19	4.9
Yankton Sioux	1 426	24 722	321	396	388	213	79	12	-	17	2.0
S'Klallam	692	38 500	92	132	206	135	104	23	-	-	3.3
Jamestown S'Klallam	124	63 611	19	18	14	23	39	11	-	-	8.9
Klallam	270	32 917	53	49	88	62	18	-	-	-	-
Lower Elwha Tribal Community	108	36 500	12	28	31	26	11	-	-	-	-
Port Gamble Klallam	162	36 875	6	35	57	22	30	12	-	-	7.4
Spokane	855	28 469	167	198	293	118	54	25	-	-	2.9
Stockbridge-Munsee Community of Mohican Indians of Wisconsin	883	36 736	64	208	315	195	63	30	2	6	4.3
Te-Moak Tribes of Western Shoshone Indians of Nevada	309	30 341	36	71	115	66	6	6	9	-	4.9
Te-Moak Tribes of Western Shoshone Indians	307	30 114	36	71	113	66	6	6	9	-	4.9
Three Affiliated Tribes of North Dakota (Fort Bethold)	1 012	23 221	168	375	252	150	39	17	8	3	2.8
Tohono O'Odham	4 804	23 087	1 237	1 315	1 415	557	176	75	16	13	2.2
Ak-Chin	140	23 333	28	52	45	11	2	2	-	-	1.4
Tohono O'Odham	4 655	23 004	1 209	1 263	1 361	546	174	73	16	13	2.2
Tolowa	199	29 514	28	52	70	30	19	-	-	-	-
Tolowa	159	30 750	21	36	57	26	19	-	-	-	-
Tonkawa	80	28 056	22	15	36	-	-	-	-	7	8.8
Umatilla	571	38 125	62	103	219	110	39	11	27	-	6.7
Umpqua	265	25 644	22	102	106	10	23	2	-	-	0.8
Cow Creek Umpqua	204	25 968	10	80	81	10	23	-	-	-	-
Ute	2 553	23 691	511	810	740	331	98	37	23	3	2.5
Southern Ute	412	32 262	57	108	128	85	20	10	3	1	3.4
Uintah Ute	247	20 813	49	96	69	31	-	2	-	-	0.8
Ute	1 357	25 595	263	396	426	170	62	20	20	-	2.9
Ute Mountain	537	18 242	142	210	117	45	16	5	-	2	1.3
Wailaki	384	30 000	33	108	163	45	32	3	-	-	0.8
Wampanoag	953	38 512	138	238	195	184	120	25	18	35	8.2
Gay Head (Aquinnah) Wampanoag	144	41 500	24	42	24	22	15	2	-	15	11.8
Wampanoag	717	33 321	105	196	155	108	98	17	18	20	7.7
Warm Springs	747	28 203	128	203	259	122	26	9	-	-	1.2
Wascopum	89	32 292	11	15	38	18	4	3	-	-	3.4
Washoe	497	26 335	94	131	150	72	27	23	-	-	4.6
Washoe	476	26 591	79	131	150	72	24	20	-	-	4.2
Wichita	380	27 201	73	58	148	68	22	11	-	-	2.9
Wichita	380	27 201	73	58	148	68	22	11	-	-	2.9
Winnebago	2 417	33 779	371	504	812	407	230	65	20	8	3.8
Ho-Chunk Nation of Wisconsin	1 319	39 075	158	230	422	271	166	51	13	8	5.5
Nebraska Winnebago	105	27 292	16	31	30	12	9	-	7	-	6.7
Winnebago	978	29 113	194	243	360	112	55	14	-	-	1.4
Wintun	777	30 896	142	187	285	99	35	27	2	-	3.7
Wintun	752	31 167	133	177	285	99	29	27	2	-	3.9
Wiyot	206	34 231	45	43	38	57	16	-	-	7	3.4
Wiyot	176	34 583	35	42	28	48	16	-	-	7	4.0
Yakama	2 268	30 714	445	505	732	366	156	63	1	-	2.8
Yaqui	4 271	32 022	643	1 042	1 324	740	264	182	37	39	6.0
Pascua Yaqui	1 022	31 382	158	254	361	165	45	22	7	10	3.8
Yaqui	3 232	32 367	479	777	963	575	219	160	30	29	6.8
Yavapai Apache	221	33 516	37	42	92	39	6	5	-	-	2.3
Yokuts	933	32 534	155	219	247	151	50	94	15	2	11.9
Picayune Rancheria of Chukchansi Indians	245	38 750	61	41	35	38	24	31	15	-	18.8
Tachi	138	43 750	14	16	52	7	21	26	-	2	20.3
Tule River	191	32 946	25	48	61	47	-	10	-	-	5.2
Yokuts	340	25 167	55	114	86	53	5	27	-	-	7.9
Yuman	2 352	27 096	394	673	719	358	138	50	9	11	3.0
Cocopah Tribe of Arizona	271	20 919	54	106	72	22	17	-	-	-	-
Fort Mojave Indian Tribe of Arizona	451	26 602	70	135	134	75	30	7	-	-	1.6
Havasupai	185	19 750	72	43	41	13	5	11	-	-	5.9
Hualapai	417	23 935	85	135	113	57	16	7	2	2	2.6
Maricopa	58	42 609	4	15	33	6	-	-	-	-	-
Quechan	654	30 500	80	188	258	93	20	11	2	2	2.3
Yavapai-Prescott Tribe of the Yavapai Reservation	311	54 028	27	48	68	92	50	14	5	7	8.4
Yurok	1 279	29 246	222	339	404	203	55	51	5	-	4.4
Yurok	1 279	29 246	222	339	404	203	55	51	5	-	4.4
Alaska Native	**27 852**	**33 024**	**3 450**	**7 096**	**8 435**	**4 699**	**2 256**	**1 509**	**295**	**112**	**6.9**
Alaskan Athabascan	4 711	27 798	750	1 383	1 387	669	267	188	59	8	5.4
Alaskan Athabascan	2 569	29 446	386	726	763	387	160	112	30	5	5.7
Allakaket Village	42	17 143	9	18	11	2	-	2	-	-	4.8
Doyon	311	35 625	66	67	60	69	34	15	-	-	4.8
Native Village of Fort Yukon	41	26 875	5	14	11	6	5	-	-	-	-
Holy Cross Village	30	21 500	5	12	9	4	-	-	-	-	-
Huslia Village	85	30 179	2	32	32	9	10	-	-	-	-
Kenaitze Indian Tribe	169	42 557	15	61	34	18	15	19	7	-	15.4
Koyukuk Native Village	90	23 125	15	33	38	4	-	-	-	-	-
Native Village of Minto	67	18 125	9	32	11	10	1	2	2	-	6.0
Nondalton Village	60	15 000	13	25	18	4	-	-	-	-	-
Nulato Village	107	26 964	20	28	32	15	9	3	-	-	2.8
Shageluk Native Village	42	25 833	2	18	13	9	-	-	-	-	-
Native Village of Tanacross	40	18 333	9	18	7	4	2	-	-	-	-
Village of Venetie	118	23 333	27	40	35	14	-	-	2	-	1.7
Aleut	2 088	33 110	223	518	647	317	210	111	48	14	8.3
Alutiiq Aleut	101	38 438	14	11	34	15	3	13	11	-	23.8
Alutiiq	58	53 750	12	6	10	14	3	13	-	-	22.4
Bristol Bay Aleut	176	34 375	22	30	58	29	8	12	12	5	16.5
Chugach Aleut	124	45 313	10	7	54	21	23	6	3	-	7.3

Table 12. **Income in 1999 of Households With an American Indian and Alaska Native Householder for Selected American Indian and Alaska Native Tribes (One Tribe Reported): 2000**—Con.

[Data based on a sample (except Tables 79 and 80). For information on confidentiality protection, coverage, sampling error, and nonsampling error, see Appendix G. Tribes are shown if respondents reported only one tribe or as American Indian or Alaska Native only and met the specified threshold. For more information, see "How to Use This Census Report"]

United States	Total households	Median income in 1999 (dollars)	Household income in 1999: Less than $10,000	$10,000 to $24,999	$25,000 to $49,999	$50,000 to $74,999	$75,000 to $99,999	$100,000 to $149,999	$150,000 to $199,999	$200,000 or more	Percent of households with income in 1999 of $100,000 or more
American Indian and Alaska Native—Con.											
Alaska Native—Con.											
Eskimo Tribes	1 591	31 918	237	355	507	216	147	102	25	2	8.1
Eskimo	1 584	32 069	237	348	507	216	147	102	25	2	8.1
Eyak	138	44 583	22	32	18	41	6	19	-	-	13.8
Inuit	124	57 813	9	26	21	43	22	3	-	-	2.4
Inupiat Eskimo	4 233	38 493	526	911	1 111	817	460	336	48	24	9.6
Native Village of Ambler	44	36 250	8	7	18	3	4	4	-	-	9.1
Arctic Slope Corporation	210	42 083	21	51	48	16	14	52	6	2	28.6
Native Village of Barrow Inupiat Traditional Government	54	66 667	2	7	10	11	13	7	2	2	20.4
Bering Straits Inupiat	228	32 500	28	65	66	19	17	27	-	6	14.5
Native Village of Brevig Mission	61	20 313	15	19	25	2	-	-	-	-	-
Native Village of Buckland	73	35 938	-	20	36	9	3	5	-	-	6.8
Native Village of Elim	81	40 536	5	27	30	6	10	3	-	-	3.7
Inupiaq	631	40 341	101	116	138	143	75	47	11	-	9.2
Inupiat	634	40 795	73	128	145	152	90	37	7	2	7.3
Native Village of Kiana	87	31 250	18	18	30	10	6	5	-	-	5.7
King Island Native Community	66	53 750	8	13	6	14	-	18	3	4	37.9
Native Village of Kivalina	69	28 750	9	21	19	15	-	5	-	-	7.2
Native Village of Kotzebue	54	56 250	2	8	14	7	10	9	4	-	24.1
Native Village of Koyuk	74	21 875	18	22	24	5	5	-	-	-	-
Kwiguk	45	41 875	2	8	24	6	5	-	-	-	-
Nana Inupiat	305	47 583	30	61	76	86	19	27	6	-	10.8
Native Village of Noatak	85	34 063	12	17	29	14	11	2	-	-	2.4
Nome Eskimo Community	229	54 063	14	45	53	55	36	23	3	-	11.4
Native Village of Point Hope	135	61 250	7	16	37	19	37	18	1	-	14.1
Native Village of Selawik	48	22 292	5	20	9	10	2	2	-	-	4.2
Native Village of Shaktoolik	54	36 250	3	10	19	10	10	2	-	-	3.7
Native Village of Shishmaref	131	26 125	14	47	49	10	3	7	1	-	6.1
Native Village of Shungnak	75	41 250	19	9	19	9	13	-	-	6	8.0
Native Village of Teller	50	36 250	5	17	7	18	-	3	-	-	6.0
Native Village of Unalakleet	222	36 000	37	46	55	49	24	11	-	-	5.0
Village of Wainwright	59	56 250	5	9	9	20	13	-	1	2	5.1
Village of White Mountain	141	44 750	21	26	24	47	13	10	-	-	7.1
Koniag Aleut	457	40 469	36	118	105	84	50	49	10	5	14.0
Koniag Aleut	177	53 393	2	42	30	46	33	13	6	5	13.6
Village of Old Harbor	60	23 125	18	15	13	5	4	3	2	-	8.3
Native Village of Port Lions	44	24 167	9	14	9	3	1	6	2	-	18.2
Sealaska	127	23 958	43	23	15	22	11	13	-	-	10.2
Sealaska	105	34 792	29	17	15	22	9	13	-	-	12.4
Siberian Eskimo	286	24 583	56	90	87	39	6	4	4	-	2.8
Native Village of Gambell	131	27 639	27	33	50	16	5	-	-	-	-
Native Village of Savoonga	144	22 059	22	57	37	23	1	4	-	-	2.8
Tlingit-Haida	4 909	36 885	461	1 162	1 634	928	404	274	32	14	6.5
Chilkat Indian Village (Kluckwan)	51	31 964	-	18	20	10	1	-	2	-	3.9
Haida	508	41 034	27	103	170	137	38	28	-	5	6.5
Hoonah Indian Association	64	31 250	8	18	21	8	4	5	-	-	7.8
Hydaburg Cooperative Association	63	29 375	11	15	22	15	-	-	-	-	-
Organized Village of Kake	108	42 955	7	9	52	20	9	8	3	-	10.2
Ketchikan Indian Corporation	193	27 266	2	80	72	29	5	5	-	-	2.6
Klawock Cooperative Association	81	29 861	11	19	33	10	5	3	-	-	3.7
Organized Village of Saxman	102	34 000	10	29	35	15	6	7	-	-	6.9
Sitka Tribe of Alaska	119	30 673	16	33	36	21	6	7	-	-	5.9
Tlingit	2 982	37 696	293	674	988	535	284	172	27	9	7.0
Tsimshian	765	39 458	58	168	278	164	75	22	-	-	2.9
Metlakatla Indian Community Annette Island Reserve	243	40 313	11	54	91	68	15	4	-	-	1.6
Tsimshian	474	38 214	43	105	171	92	47	16	-	-	3.4
Unangan Aleut	784	45 385	62	137	217	189	76	76	14	13	13.1
Aleut Corporation	128	61 000	8	7	28	37	25	23	-	-	18.0
King Cove	100	36 875	4	28	34	15	5	9	-	5	14.0
Qagan Tayagungin Tribe of Sand Point Village	82	66 250	4	8	21	14	11	13	5	6	29.3
Saint Paul	135	41 563	16	13	59	24	13	8	2	-	7.4
South Naknek Village	47	26 250	9	13	8	14	2	1	-	-	2.1
Yup'ik	5 015	29 149	643	1 506	1 647	729	287	174	19	10	4.0
Akiachak Native Community	116	33 333	9	32	52	15	6	2	-	-	1.7
Village of Alakanuk	146	25 192	23	49	51	19	4	-	-	-	-
Algaaciq Native Village (St. Mary's)	84	27 500	3	37	28	8	8	-	-	-	-
Village of Aniak	58	30 833	7	14	23	10	-	4	-	-	6.9
Asa'carsarmiut Tribe	142	27 083	15	51	51	16	5	4	-	-	2.8
Bristol Bay	191	32 625	10	61	70	25	7	12	6	-	9.4
Calista	117	26 806	15	37	37	10	5	10	-	3	11.1
Village of Chefornak	55	36 094	4	19	15	8	7	-	2	-	3.6
Native Village of Chuathbaluk	28	28 750	4	9	13	-	2	-	-	-	-
Curyung Tribal Council (Native Village of Dillingham)	131	58 906	8	12	32	38	24	14	-	3	13.0
Emmonak Village	151	31 250	11	54	53	25	5	-	3	-	2.0
Native Village of Goodnews Bay	58	15 000	18	22	14	4	-	-	-	-	-
Native Village of Hooper Bay	192	22 917	36	70	59	19	4	2	2	-	2.1
Iqurmuit Traditional Council	43	25 313	-	21	16	6	-	-	-	-	-
Native Village of Kasigluk	103	33 125	6	32	45	4	15	-	1	-	1.0
Native Village of Kipnuk	98	33 864	5	23	41	18	5	6	-	-	6.1
Native Village of Kongiganak	4	20 000	-	4	-	-	-	-	-	-	-
Organized Village of Kwethluk	42	31 667	-	14	26	-	2	-	-	-	-
Native Village of Marshall (Fortuna Ledge)	57	38 125	6	10	29	10	2	-	-	-	-
Naknek Native Village	45	53 125	2	-	17	16	6	2	2	-	8.9
Native Village of Napakiak	71	27 679	11	20	38	2	-	-	-	-	-
Native Village of Napaskiak	81	29 688	13	17	38	6	5	2	-	-	2.5
New Koliganek Village Council	34	35 625	4	12	4	9	5	-	-	-	-
Newhalen Village	27	38 438	2	5	9	-	8	3	-	-	11.1
Newtok Village	66	33 929	2	17	29	16	-	-	-	2	3.0
Native Village of Nightmute	32	30 000	1	11	9	9	-	2	-	-	6.3
Native Village of Nunapitchuk	99	30 938	10	28	38	18	5	-	-	-	-
Orutsararmuit Native Village (Bethel)	91	43 523	2	22	32	7	6	22	-	-	24.2

Table 12. **Income in 1999 of Households With an American Indian and Alaska Native Householder for Selected American Indian and Alaska Native Tribes (One Tribe Reported): 2000**—Con.

[Data based on a sample (except Tables 79 and 80). For information on confidentiality protection, coverage, sampling error, and nonsampling error, see Appendix G. Tribes are shown if respondents reported only one tribe or as American Indian or Alaska Native only and met the specified threshold. For more information, see "How to Use This Census Report"]

United States	Total households	Median income in 1999 (dollars)	Household income in 1999								Percent of households with income in 1999 of $100,000 or more
			Less than $10,000	$10,000 to $24,999	$25,000 to $49,999	$50,000 to $74,999	$75,000 to $99,999	$100,000 to $149,999	$150,000 to $199,999	$200,000 or more	
American Indian and Alaska Native—Con.											
Alaska Native—Con.											
Yup'ik—Con.											
Native Village of Saint Michael	69	27 250	8	22	23	13	3	-	-	-	-
Stebbins Community Association	116	21 136	27	47	31	3	5	3	-	-	2.6
Traditional Village of Togiak	84	13 000	32	29	16	5	2	-	-	-	-
Native Village of Tuntutuliak	64	25 500	4	27	19	13	1	-	-	-	-
Native Village of Tununak	71	21 875	14	25	28	4	-	-	-	-	-
Yup'ik	1 434	29 576	204	411	429	245	84	59	-	2	4.3
Yup'ik Eskimo	374	31 806	44	110	112	58	32	18	-	-	4.8

Table 13. **Poverty Status in 1999 for Selected American Indian and Alaska Native Tribes (One Tribe Reported): 2000**

[Data based on a sample (except Tables 79 and 80). For information on confidentiality protection, coverage, sampling error, and nonsampling error, see Appendix G. Tribes are shown if respondents reported only one tribe or as American Indian or Alaska Native only and met the specified threshold. For more information, see "How to Use This Census Report"]

United States	Population for whom poverty status is determined									Families with income in 1999 below poverty level			
		Income in 1999 below poverty level								All families		Families with female householder, no husband present, with related children under 18 years	
		All ages		Related children				Population 65 years and over					
				Under 18 years		5 to 17 years							
	Total	Number	Percent	Number	Percent	Number	Percent	Number	Percent	Number	Percent	Number	Percent
United States	**273 882 232**	**33 899 812**	**12.4**	**11 386 031**	**16.1**	**7 974 006**	**15.4**	**3 287 774**	**9.9**	**6 620 945**	**9.2**	**2 940 459**	**34.3**
American Indian and Alaska Native	**2 367 505**	**607 734**	**25.7**	**242 431**	**31.0**	**173 581**	**29.8**	**31 052**	**23.5**	**122 927**	**21.8**	**57 053**	**45.7**
American Indian	**1 842 011**	**475 118**	**25.8**	**189 246**	**31.4**	**136 131**	**30.1**	**24 453**	**23.8**	**98 434**	**21.9**	**45 243**	**45.9**
Abenaki Nation of Missiquoi	2 468	346	14.0	78	14.1	69	16.2	-	-	138	17.3	48	37.5
Algonquian	1 071	182	17.0	29	18.7	29	20.1	6	14.6	67	17.7	45	65.2
Apache	55 317	18 732	33.9	7 548	41.1	5 717	40.6	751	31.8	3 535	26.7	1 612	50.7
Apache	23 232	5 548	23.9	1 478	26.2	1 041	24.7	281	25.2	1 008	16.5	442	44.1
Chiricahua	1 114	210	18.9	31	18.5	31	18.5	20	29.0	37	10.9	10	22.7
Fort Sill Apache	217	53	24.4	43	46.7	30	41.7	-	-	3	9.4	3	37.5
Jicarilla Apache	2 973	852	28.7	342	31.6	263	31.6	49	38.9	158	22.3	82	46.3
Mescalero Apache	5 279	1 393	26.4	530	30.3	410	29.2	68	39.1	298	21.4	153	35.6
Oklahoma Apache	370	120	32.4	49	52.7	48	61.5	-	-	36	41.4	2	14.3
Payson Tonto Apache	131	22	16.8	5	6.4	3	4.5	-	(X)	3	15.8	-	-
San Carlos Apache	9 686	4 697	48.5	2 220	53.7	1 742	54.7	160	37.5	928	45.2	389	59.5
White Mountain Apache	12 152	5 787	47.6	2 822	53.4	2 134	52.8	173	39.8	1 050	42.8	517	61.8
Arapahoe	6 889	2 537	36.8	1 113	42.8	727	40.2	52	23.0	480	31.4	205	44.2
Arapahoe	2 357	589	25.0	219	29.0	145	28.6	5	6.3	137	24.5	43	30.1
Northern Arapahoe	4 464	1 946	43.6	894	48.7	582	45.0	47	32.0	343	35.6	162	50.5
Arikara	844	301	35.7	121	39.3	62	27.6	24	55.8	80	36.4	59	78.7
Assiniboine	4 024	1 391	34.6	556	39.9	401	39.4	76	21.6	296	30.3	153	57.1
Assiniboine	2 633	855	32.5	350	39.9	248	39.1	53	20.8	161	26.5	93	53.8
Fort Belknap Assiniboine	1 088	412	37.9	172	38.3	125	37.1	23	31.9	102	35.5	31	48.4
Fort Peck Assiniboine	303	124	40.9	34	52.3	28	60.9	-	-	33	40.2	29	93.5
Assiniboine Sioux	1 524	561	36.8	233	45.2	164	41.7	8	23.5	156	40.6	97	69.3
Assiniboine Sioux	1 140	365	32.0	153	43.1	127	43.5	8	23.5	107	38.1	66	66.7
Fort Peck Assiniboine and Sioux	384	196	51.0	80	50.0	37	36.6	-	(X)	49	47.6	31	75.6
Blackfeet	27 576	6 998	25.4	2 363	31.6	1 729	29.8	213	18.1	1 677	22.4	823	51.5
Brotherton	565	38	6.7	12	10.3	12	12.8	3	6.4	13	6.4	7	19.4
Caddo	2 686	569	21.2	259	32.7	165	30.5	85	39.9	108	14.1	16	20.8
Caddo	2 310	480	20.8	239	33.8	154	32.6	66	35.7	85	12.7	16	23.2
Cahuilla	2 231	591	26.5	241	32.5	175	34.9	21	15.2	116	22.6	58	33.1
Cahuilla	1 141	234	20.5	80	23.5	58	25.4	11	11.3	33	14.3	11	20.4
Morongo Band of Cahuilla Mission Indians	740	231	31.2	103	34.9	79	39.1	6	30.0	59	31.9	37	46.3
California Tribes	979	237	24.2	121	28.5	69	24.2	14	25.9	57	26.5	23	52.3
Yuki	435	103	23.7	68	31.1	39	27.1	2	11.1	15	19.5	8	34.8
Canadian and Latin American	116 851	26 951	23.1	9 514	26.4	6 796	25.7	960	20.8	5 241	20.8	1 815	45.5
Canadian Indian	3 684	738	20.0	220	24.6	170	25.6	19	14.5	181	20.3	147	74.2
Central American Indian	7 826	1 382	17.7	411	19.3	293	18.0	57	18.6	258	14.6	125	36.1
French American Indian	835	232	27.8	118	59.0	118	63.4	17	15.3	31	25.8	2	33.3
Mexican American Indian	83 179	21 160	25.4	7 776	28.7	5 448	28.1	624	24.2	4 071	23.2	1 223	46.8
South American Indian	10 455	1 515	14.5	372	13.7	269	11.8	99	15.0	292	12.3	152	37.1
Spanish American Indian	10 421	1 827	17.5	577	20.3	478	22.1	144	17.6	408	16.9	166	41.4
Catawba Indian Nation	2 323	273	11.8	93	9.2	71	9.2	15	17.2	74	16.9	31	50.8
Chehalis	532	85	16.0	27	13.7	12	7.9	10	40.0	18	17.1	8	17.4
Chemakuan	580	139	24.0	70	25.6	43	19.3	2	9.5	36	23.7	9	23.1
Quileute	446	121	27.1	60	27.1	37	20.9	2	11.1	32	28.1	7	29.2
Chemehuevi	902	160	17.7	54	15.9	41	18.1	14	25.0	25	11.8	17	44.7
Cherokee	294 634	53 228	18.1	16 640	21.5	11 694	19.7	3 212	16.4	11 939	14.9	4 897	39.9
Cherokee	270 463	49 729	18.4	15 337	21.9	10 790	20.2	3 036	16.5	11 144	15.2	4 568	40.7
Cherokees of Northeast Alabama	629	25	4.0	7	4.6	7	6.6	-	-	-	-	-	-
Cherokees of Southeast Alabama	707	50	7.1	31	13.4	20	10.0	-	-	9	6.3	9	40.9
Eastern Cherokee	8 181	1 517	18.5	603	23.4	354	19.1	102	23.8	352	15.0	180	32.8
Echota Cherokee	4 169	485	11.6	186	13.5	160	12.9	13	23.6	107	9.8	44	30.8
Four Winds Cherokee	575	77	13.4	49	31.6	43	32.3	-	-	12	5.9	6	42.9
Northern Cherokee Nation of Missouri and Arkansas	1 646	157	9.5	38	8.5	38	10.2	18	11.2	61	11.8	11	37.9
Southeastern Cherokee Council	441	52	11.8	9	10.3	9	10.6	-	-	21	15.1	7	23.3
United Keetoowah Band of Cherokee	489	189	38.7	85	50.6	58	45.3	6	37.5	43	38.4	12	44.4
Western Cherokee	6 516	883	13.6	276	14.9	208	14.6	27	8.3	160	8.4	45	23.0
Cherokee Shawnee	645	138	21.4	45	22.1	27	16.6	8	11.6	61	28.8	32	51.6
Cheyenne	10 863	3 913	36.0	1 675	41.7	1 252	41.3	164	36.6	771	31.3	356	50.4
Cheyenne	5 271	1 674	31.8	623	35.3	452	33.6	67	30.7	345	27.6	166	52.0
Northern Cheyenne	5 276	2 202	41.7	1 040	48.3	788	49.3	94	44.3	413	35.9	187	50.4
Southern Cheyenne	316	37	11.7	12	12.4	12	13.6	3	16.7	13	19.4	3	18.8
Cheyenne-Arapaho	3 331	1 120	33.6	503	33.9	383	31.6	21	41.2	239	36.5	143	61.4
Chickahominy	1 142	32	2.8	8	3.8	8	4.3	7	3.7	17	3.9	17	37.0
Chickahominy Indian Tribe	1 063	32	3.0	8	4.0	8	4.5	7	4.0	17	4.1	17	37.0
Chickasaw	20 599	3 556	17.3	1 492	22.1	1 091	22.2	217	14.9	769	14.2	361	39.8
Chinook	609	77	12.6	14	13.6	6	9.5	10	15.6	14	5.9	2	12.5
Chinook	576	77	13.4	14	13.6	6	9.5	10	15.9	14	6.1	2	12.5
Chippewa	107 242	25 436	23.7	10 452	29.9	7 365	27.9	1 000	18.8	5 493	20.1	3 181	42.9
Bad River Band of the Lake Superior Tribe	2 617	612	23.4	245	27.7	185	26.0	19	17.9	138	21.2	83	45.6
Bay Mills Indian Community of the Sault Ste. Marie Band	1 014	170	16.8	82	21.4	72	26.4	8	23.5	17	7.0	17	29.8
Bois Forte/Nett Lake Band of Chippewa	1 472	559	38.0	227	43.6	162	42.3	11	20.0	137	35.0	79	61.2
Chippewa	38 543	7 897	20.5	2 743	24.7	2 048	23.6	441	20.8	1 531	16.4	838	39.6
Fond du Lac	1 569	403	25.7	152	33.5	98	29.1	33	37.1	84	18.6	57	41.3
Grand Portage	477	134	28.1	63	47.4	55	60.4	5	15.2	35	29.7	20	69.0
Grand Traverse Band of Ottawa and Chippewa Indians	2 735	373	13.6	146	15.8	73	11.3	8	6.9	71	9.3	40	25.6
Keweenaw Bay Indian Community of the L'Anse and Ontonagon Bands	1 258	177	14.1	43	12.3	38	12.5	8	17.0	39	13.6	15	23.4
Lac Court Oreilles Band of Lake Superior Chippewa	3 605	840	23.3	350	27.9	218	24.8	40	19.9	190	19.2	113	33.2
Lac du Flambeau	1 647	440	26.7	246	37.1	174	35.2	8	13.1	101	23.2	59	41.5

Table 13. **Poverty Status in 1999 for Selected American Indian and Alaska Native Tribes (One Tribe Reported): 2000**—Con.

[Data based on a sample (except Tables 79 and 80). For information on confidentiality protection, coverage, sampling error, and nonsampling error, see Appendix G. Tribes are shown if respondents reported only one tribe or as American Indian or Alaska Native only and met the specified threshold. For more information, see "How to Use This Census Report"]

United States	Population for whom poverty status is determined									Families with income in 1999 below poverty level			
		Income in 1999 below poverty level								All families		Families with female householder, no husband present, with related children under 18 years	
		All ages		Related children				Population 65 years and over					
				Under 18 years		5 to 17 years							
	Total	Number	Percent	Number	Percent	Number	Percent	Number	Percent	Number	Percent	Number	Percent
American Indian and Alaska Native—Con.													
American Indian—Con.													
Chippewa—Con.													
Lac Vieux Desert Band of Lake Superior Chippewa	221	22	10.0	8	9.6	5	9.6	-	-	9	15.0	6	40.0
Lake Superior	355	33	9.3	13	14.8	11	14.3	-	-	9	8.2	2	13.3
Leech Lake	4 438	1 469	33.1	632	38.0	443	36.2	60	26.7	385	34.4	215	51.1
Little Shell Chippewa	1 069	292	27.3	83	34.2	64	32.5	10	9.0	65	20.8	51	75.0
Mille Lacs	2 237	637	28.5	263	32.4	128	24.4	13	13.1	164	27.3	102	40.6
Minnesota Chippewa	2 012	404	20.1	169	30.1	160	31.3	-	-	107	18.2	53	38.7
Red Cliff Band of Lake Superior Chippewa	1 680	413	24.6	213	33.1	132	26.6	10	17.5	91	19.8	41	54.7
Red Lake Band of Chippewa Indians	7 294	2 537	34.8	1 233	40.9	818	38.1	66	29.2	526	32.1	311	44.1
Saginaw Chippewa	2 331	219	9.4	75	10.4	62	12.7	10	7.6	45	7.0	21	10.1
St. Croix Chippewa	1 225	336	27.4	151	32.3	92	27.0	-	-	96	24.4	75	41.4
Sault Ste. Marie Chippewa	9 454	1 148	12.1	494	15.3	317	13.2	54	9.5	205	9.1	120	31.5
Sokoagon Chippewa	468	180	38.5	83	47.7	77	51.0	8	42.1	45	40.2	27	79.4
Turtle Mountain Band	13 244	4 270	32.2	1 975	41.5	1 341	37.8	122	23.4	1 003	28.5	595	59.4
White Earth	6 045	1 828	30.2	750	43.1	583	43.4	66	18.4	387	21.9	234	42.1
Chitimacha Tribe of Louisiana	923	191	20.7	71	23.7	27	13.5	-	-	39	16.7	25	64.1
Choctaw	86 793	16 076	18.5	6 173	22.3	4 300	21.0	1 010	16.9	3 540	15.8	1 550	44.2
Choctaw	65 005	11 471	17.6	4 344	21.6	3 085	20.7	705	16.3	2 502	15.1	1 089	43.3
Mississippi Band of Choctaw	7 619	2 353	30.9	943	30.6	603	27.7	100	33.4	505	29.9	259	51.5
Mowa Band of Choctaw	1 603	437	27.3	220	38.3	154	37.3	19	22.9	83	20.9	46	57.5
Oklahoma Choctaw	12 424	1 748	14.1	659	17.2	453	15.3	171	13.9	422	11.5	156	37.7
Choctaw-Apache Community of Ebarb	514	51	9.9	21	12.1	15	13.2	4	6.1	19	13.4	-	-
Chumash	3 714	462	12.4	145	14.4	115	14.0	8	4.1	124	14.2	59	27.2
Chumash	3 562	404	11.3	104	10.9	92	11.7	8	4.2	114	13.6	49	23.7
Coeur D'Alene	1 476	350	23.7	157	26.3	91	20.3	15	14.9	85	21.5	44	37.3
Coharie	1 586	186	11.7	73	16.7	51	15.5	-	-	50	11.8	26	60.5
Colorado River Indian	1 662	479	28.8	171	29.4	117	26.4	13	14.0	92	23.2	56	33.3
Colville	8 212	1 944	23.7	760	27.2	568	26.5	99	19.2	407	19.9	232	37.4
Comanche	10 248	2 027	19.8	657	24.5	499	24.1	112	18.2	489	17.9	210	41.4
Comanche	10 138	2 018	19.9	653	24.7	495	24.2	112	18.3	486	18.1	210	41.5
Confederated Tribes of the Siletz Reservation	1 718	362	21.1	115	18.8	46	10.2	6	8.7	100	25.3	64	59.8
Coos	268	63	23.5	33	29.7	15	23.4	-	-	7	12.7	5	31.3
Coquille	362	59	16.3	16	14.7	7	7.5	-	-	7	6.2	6	66.7
Costanoan	1 305	201	15.4	70	21.9	55	23.3	3	7.3	50	13.8	36	50.0
Coushatta	1 490	388	26.0	129	31.2	91	32.4	32	24.8	67	16.7	27	24.8
Alabama Coushatta Tribes of Texas	919	276	30.0	123	39.3	87	36.7	8	15.7	43	20.3	18	31.0
Coushatta	571	112	19.6	6	6.0	4	9.1	24	30.8	24	12.6	9	17.6
Cowlitz	1 290	89	6.9	38	8.4	7	2.6	-	-	21	4.9	10	23.3
Cree	2 377	522	22.0	103	20.7	82	22.0	17	20.2	117	21.0	34	38.2
Creek	39 416	7 095	18.0	2 732	22.0	1 945	20.7	479	18.9	1 544	14.5	716	42.0
Eastern Creek	1 010	66	6.5	14	5.8	14	6.6	5	6.4	18	5.3	-	-
Lower Muscogee Creek Tama Tribal Town	1 039	174	16.7	48	16.7	48	21.3	12	17.6	30	10.5	17	37.0
Machis Lower Creek Indian	187	70	37.4	28	37.8	22	44.0	6	100.0	22	36.7	7	58.3
Muscogee Creek Nation	35 708	6 594	18.5	2 589	22.7	1 831	21.3	440	19.0	1 428	15.0	679	42.3
Poarch Creek	1 007	126	12.5	30	11.2	20	10.1	16	32.7	30	9.6	13	52.0
Crow	8 895	2 908	32.7	1 429	40.9	965	38.5	50	18.7	530	26.9	272	54.1
Cupeno	563	277	49.2	151	64.5	127	68.6	2	33.3	65	45.8	61	87.1
Cupeno	219	93	42.5	45	62.5	36	60.0	2	50.0	20	32.3	16	100.0
Delaware	8 292	798	9.6	202	10.2	150	9.2	40	6.5	173	7.4	88	31.4
Delaware	5 389	526	9.8	123	9.5	111	10.5	15	4.0	87	6.0	48	44.0
Lenni-Lanape	1 455	134	9.2	23	7.0	12	4.4	5	3.8	34	8.6	26	26.0
Ramapough Mountain	805	49	6.1	12	6.1	12	7.2	6	10.0	24	9.4	7	25.0
Diegueno	2 911	551	18.9	234	21.1	177	19.9	37	22.6	135	18.1	80	44.7
Barona Group of Capitan Grande Band	237	75	31.6	48	47.5	41	56.9	-	-	20	26.3	16	76.2
Diegueno	1 027	178	17.3	62	18.1	52	18.4	13	23.2	40	14.4	16	25.8
Mesa Grande Band of Diegueno Mission Indians	325	111	34.2	53	31.5	43	30.1	15	68.2	25	35.7	20	83.3
San Pasqual Band of Diegueno Mission Indians	514	75	14.6	26	13.5	20	12.5	-	-	23	17.0	7	33.3
Santa Ysabel Band of Diegueno Mission Indians	251	44	17.5	26	34.2	8	15.7	3	9.1	10	22.2	8	61.5
Viejas (Baron Long) Group of Capitan Grande Band	188	17	9.0	-	-	-	-	-	-	-	-	-	-
Eastern Tribes	5 104	817	16.0	205	14.1	124	11.4	88	26.9	180	12.2	68	41.5
Meherrin Indian Tribe	477	111	23.3	34	24.3	24	20.9	20	26.3	18	14.5	12	63.2
Southeastern Indians	1 693	239	14.1	31	7.4	22	7.0	28	26.2	60	10.6	23	35.9
Tunica Biloxi	437	19	4.3	-	-	-	-	-	-	2	3.1	-	-
Waccamaw Siouan	1 592	302	19.0	128	26.1	73	19.8	37	35.2	57	14.0	16	33.3
Gabrieleno	973	98	10.1	61	18.0	33	11.7	11	13.8	26	9.9	-	-
Grand Ronde	2 186	314	14.4	136	15.5	91	14.3	5	6.9	37	7.0	31	34.4
Gros Ventres	2 805	1 047	37.3	473	46.1	334	43.9	43	31.2	276	40.9	176	69.0
Gros Ventres	1 480	528	35.7	220	46.1	154	43.8	11	19.6	148	45.3	103	78.0
Fort Belknap Gros Ventres	1 325	519	39.2	253	46.2	180	44.0	32	39.0	128	36.8	73	59.3
Haliwa-Saponi	3 566	735	20.6	245	23.5	216	27.0	72	21.5	195	20.0	92	52.3
Hidatsa	458	142	31.0	55	31.4	44	32.8	9	34.6	25	27.8	8	26.7
Hoopa	2 533	696	27.5	267	30.4	207	30.9	16	12.5	144	24.3	76	46.6
Hoopa Valley Tribe	2 533	696	27.5	267	30.4	207	30.9	16	12.5	144	24.3	76	46.6
United Houma Nation	6 632	1 434	21.6	588	25.4	488	25.8	82	32.7	294	17.6	109	37.3
Iowa	1 361	228	16.8	112	25.3	49	17.6	3	2.9	29	8.3	29	38.7
Iowa	915	195	21.3	103	30.3	45	20.5	3	3.6	26	12.8	26	61.9
Iowa of Kansas and Nebraska	339	19	5.6	5	6.8	-	-	-	-	-	-	-	-
Indians of Person County	460	9	2.0	-	-	-	-	-	-	-	-	-	-
Iroquois	46 538	8 828	19.0	3 085	24.3	2 233	23.5	591	18.4	1 923	15.6	919	36.1

Table 13. **Poverty Status in 1999 for Selected American Indian and Alaska Native Tribes (One Tribe Reported): 2000**—Con.

[Data based on a sample (except Tables 79 and 80). For information on confidentiality protection, coverage, sampling error, and nonsampling error, see Appendix G. Tribes are shown if respondents reported only one tribe or as American Indian or Alaska Native only and met the specified threshold. For more information, see "How to Use This Census Report"]

United States	Population for whom poverty status is determined									Families with income in 1999 below poverty level			
		Income in 1999 below poverty level								All families		Families with female householder, no husband present, with related children under 18 years	
		All ages		Related children				Population 65 years and over					
				Under 18 years		5 to 17 years							
	Total	Number	Percent	Number	Percent	Number	Percent	Number	Percent	Number	Percent	Number	Percent
American Indian and Alaska Native—Con.													
American Indian—Con.													
Iroquois—Con.													
Cayuga Nation	1 040	308	29.6	118	39.7	108	43.5	9	14.5	68	26.1	36	63.2
Iroquois	3 132	629	20.1	154	24.7	114	22.1	36	14.0	114	13.6	47	29.6
Mohawk	14 044	2 613	18.6	991	28.0	723	26.4	215	18.9	515	14.3	231	32.7
Oneida Nation of New York	11 311	1 852	16.4	600	18.3	442	18.5	113	19.1	429	14.0	222	32.9
Onondaga	2 298	415	18.1	152	19.2	100	17.2	41	35.0	84	14.3	32	27.6
Seneca	7 553	1 762	23.3	608	31.6	410	29.1	72	12.7	428	20.1	235	47.0
Seneca Nation	859	168	19.6	62	25.2	55	27.0	-	-	33	14.3	15	28.3
Seneca-Cayuga	1 403	277	19.7	111	21.9	58	16.9	27	27.6	57	19.3	29	38.7
Tonawanda Band of Seneca	401	18	4.5	5	3.4	3	2.8	3	5.6	2	2.7	-	-
Tuscarora	2 357	437	18.5	142	20.3	96	18.1	60	42.6	108	16.4	42	37.8
Wyandotte	1 822	237	13.0	113	20.4	103	27.1	15	13.8	54	10.6	21	30.0
Juaneno (Acjachemem)	2 298	262	11.4	116	17.3	78	16.4	15	7.9	61	11.1	27	23.1
Kalispel Indian Community	228	36	15.8	13	17.6	9	15.8	4	23.5	9	15.5	7	25.9
Karuk Tribe of California	2 644	553	20.9	185	26.9	126	23.7	16	6.7	101	14.1	53	49.1
Kaw	1 053	159	15.1	66	18.0	50	18.1	8	11.1	40	12.5	31	59.6
Kickapoo	3 297	1 027	31.1	391	35.1	303	33.6	33	17.5	190	23.7	97	41.8
Kickapoo	3 081	930	30.2	362	35.3	274	33.6	33	17.6	169	22.3	80	37.4
Kiowa	8 034	2 137	26.6	773	30.8	603	29.7	131	30.7	469	24.5	224	48.1
Kiowa	7 584	2 062	27.2	759	32.4	603	31.6	124	30.6	443	24.8	203	49.0
Oklahoma Kiowa	449	75	16.7	14	8.4	-	-	7	31.8	26	20.3	21	40.4
Klamath	2 620	729	27.8	392	39.6	256	35.2	20	30.8	155	23.9	92	40.2
Kootenai	705	178	25.2	70	25.3	49	24.7	-	-	68	29.4	35	53.0
Long Island	598	139	23.2	31	19.3	31	24.6	21	41.2	41	26.3	17	45.9
Poospatuck	265	91	34.3	31	37.3	31	42.5	2	10.5	21	31.3	17	60.7
Luiseno	4 222	802	19.0	376	23.3	289	22.7	52	20.6	176	17.6	88	34.2
La Jolla Band of Luiseno Mission Indians	331	99	29.9	53	45.3	48	55.8	5	45.5	11	19.3	11	26.2
Luiseno	1 754	363	20.7	177	26.2	135	23.6	36	21.8	110	27.0	63	53.8
Pala Band of Luiseno Mission Indians	573	148	25.8	72	33.5	68	37.8	-	-	18	14.5	7	38.9
Pechanga Band of Luiseno Mission Indians	516	76	14.7	20	10.1	20	13.2	7	43.8	22	16.2	4	14.8
Soboba	596	73	12.2	44	17.2	11	6.3	1	4.3	7	4.5	1	3.2
Rincon Band of Luiseno Mission Indians	170	19	11.2	2	6.5	-	-	2	50.0	3	5.1	2	28.6
Lumbee	51 678	9 417	18.2	3 286	21.8	2 216	20.2	771	24.8	2 337	16.4	1 184	43.2
Lummi	3 017	686	22.7	316	28.5	243	28.8	29	19.0	133	16.8	40	24.8
Maidu	2 267	710	31.3	311	38.4	214	38.7	26	22.6	156	29.6	83	53.9
Maidu	1 844	568	30.8	220	36.1	155	37.5	20	21.5	120	28.2	58	50.0
Makah	1 669	468	28.0	207	31.8	129	30.4	10	21.3	97	27.2	53	62.4
Maliseet	933	219	23.5	103	29.0	41	16.1	9	22.0	27	13.8	16	36.4
Maliseet	868	192	22.1	93	27.8	31	13.2	7	17.9	27	15.4	16	48.5
Mandan	463	79	17.1	43	31.4	33	27.0	3	13.0	16	17.8	2	50.0
Mattaponi	491	37	7.5	18	15.1	11	11.8	-	-	9	4.9	9	33.3
Mattaponi Indian Tribe	401	28	7.0	18	16.1	11	12.8	-	-	9	6.8	9	52.9
Menominee	8 379	2 194	26.2	1 012	32.1	815	33.0	67	21.3	490	25.7	333	50.9
Miami	3 639	246	6.8	78	7.8	58	7.8	23	9.2	58	4.8	23	29.5
Indiana Miami	595	43	7.2	-	-	-	-	15	42.9	17	8.9	7	77.8
Miami	2 437	161	6.6	63	9.6	49	10.2	8	5.5	29	3.5	16	23.2
Oklahoma Miami	542	42	7.7	15	7.8	9	7.0	-	-	12	7.4	-	(X)
Micmac	2 639	458	17.4	107	16.7	88	18.1	-	-	101	14.3	58	32.8
Micmac	2 560	446	17.4	101	16.7	82	17.7	-	-	101	14.8	58	33.1
Mission Indians	1 012	147	14.5	38	17.6	12	8.1	17	12.5	48	16.7	17	65.4
Mission Indians	788	147	18.7	38	22.4	12	10.7	17	14.9	48	21.1	17	65.4
Me-Wuk	2 702	466	17.2	137	18.7	95	16.9	57	35.6	107	15.3	58	34.1
Me-Wuk	2 676	461	17.2	137	18.8	95	17.0	57	35.6	107	15.5	58	34.5
Modoc	553	224	40.5	45	36.6	41	46.1	21	72.4	34	21.7	25	67.6
Modoc	547	224	41.0	45	36.6	41	46.1	21	72.4	34	22.5	25	67.6
Mohegan	1 100	108	9.8	32	9.6	13	5.2	5	4.5	12	5.0	-	-
Monacan Indian Nation	821	81	9.9	32	12.9	32	15.7	13	31.7	13	5.0	10	26.3
Mono	1 732	464	26.8	175	31.5	124	29.2	25	18.1	112	27.2	59	54.6
Mono	1 620	451	27.8	174	32.8	123	30.8	25	19.7	111	29.2	58	54.7
Nanticoke	945	61	6.5	-	-	-	-	31	15.7	7	2.5	-	-
Nanticoke Lenni-Lenape	728	130	17.9	19	13.0	19	16.4	37	45.7	37	18.1	8	22.9
Narragansett	2 160	780	36.1	351	46.4	224	45.9	78	49.7	138	29.9	93	56.4
Navajo	270 632	100 157	37.0	43 158	41.1	31 775	40.3	6 626	46.0	19 679	33.8	7 396	51.6
Nez Perce	3 981	926	23.3	295	25.3	172	20.5	43	15.8	169	17.5	92	44.9
Nipmuc	464	64	13.8	28	18.4	28	20.7	-	-	19	19.8	6	24.0
Nipmuc	454	64	14.1	28	18.4	28	20.7	-	-	19	20.0	6	24.0
Nomlaki	450	157	34.9	38	27.0	31	25.6	15	31.9	35	32.1	12	54.5
Nomlaki	408	157	38.5	38	28.4	31	27.2	15	40.5	35	40.2	12	54.5
Northwest Tribes	365	93	25.5	-	-	-	-	-	-	-	-	-	(X)
Omaha	4 172	1 639	39.3	715	41.1	567	43.0	62	34.3	282	34.4	181	53.7
Oneida Tribe of Wisconsin	1 024	96	9.4	21	8.9	19	10.1	-	-	34	10.4	23	21.5
Osage	7 531	918	12.2	326	15.2	209	12.9	40	7.5	207	10.5	91	33.1
Otoe-Missouria	1 395	287	20.6	79	21.8	67	24.1	25	19.8	66	17.6	40	37.0
Ottawa	6 428	760	11.8	152	9.8	130	10.9	57	13.7	214	12.9	93	35.8
Grand River Band of Ottawa Indians	288	49	17.0	7	12.7	7	17.5	2	6.5	18	15.0	-	-
Little River Band of Ottawa Indians of Michigan	835	79	9.5	8	4.5	6	4.4	5	29.4	28	10.7	12	34.3
Little Traverse Bay Bands of Ottawa Indians of Michigan	1 370	124	9.1	25	8.9	22	10.4	6	6.2	38	10.0	21	33.3
Ottawa	3 709	455	12.3	102	10.7	85	11.7	37	14.6	114	13.6	46	33.3
Paiute	9 709	2 388	24.6	934	28.8	595	25.1	124	21.1	536	21.4	283	41.8
Burns Paiute Tribe	145	61	42.1	31	57.4	23	51.1	2	33.3	16	44.4	11	64.7
Paiute	5 830	1 396	23.9	514	28.6	372	27.5	67	19.8	294	20.3	136	39.5
Pyramid Lake	1 283	292	22.8	109	22.3	84	23.2	16	20.8	74	20.1	30	25.6
Walker River	824	201	24.4	107	32.9	47	22.3	24	36.9	36	16.8	20	29.0

Table 13. **Poverty Status in 1999 for Selected American Indian and Alaska Native Tribes (One Tribe Reported): 2000**—Con.

[Data based on a sample (except Tables 79 and 80). For information on confidentiality protection, coverage, sampling error, and nonsampling error, see Appendix G. Tribes are shown if respondents reported only one tribe or as American Indian or Alaska Native only and met the specified threshold. For more information, see "How to Use This Census Report"]

United States	Population for whom poverty status is determined									Families with income in 1999 below poverty level			
		Income in 1999 below poverty level								All families		Families with female householder, no husband present, with related children under 18 years	
		All ages		Related children				Population 65 years and over					
				Under 18 years		5 to 17 years							
	Total	Number	Percent	Number	Percent	Number	Percent	Number	Percent	Number	Percent	Number	Percent
American Indian and Alaska Native—Con.													
American Indian—Con.													
Paiute—Con.													
Yerington Paiute	450	115	25.6	57	32.9	29	22.8	5	12.2	29	21.6	15	71.4
Paiute-Shoshone	3 249	892	27.5	330	28.6	268	28.9	50	24.0	208	27.4	104	45.2
Fallon	517	98	19.0	44	26.0	37	29.4	2	3.5	27	17.5	18	42.9
Fort McDermitt Paiute and Shoshone Tribes	388	99	25.5	22	14.7	14	11.7	12	30.0	14	19.2	5	35.7
Shoshone Paiute	1 975	615	31.1	232	33.3	194	34.2	34	35.8	137	31.1	67	44.4
Pamunkey Indian Tribe	325	20	6.2	-	-	-	-	-	-	3	3.5	-	-
Passamaquoddy	2 621	702	26.8	257	33.5	166	28.3	22	17.5	134	20.9	81	55.5
Passamaquoddy	2 619	702	26.8	257	33.5	166	28.3	22	17.5	134	21.0	81	55.5
Pawnee	2 591	436	16.8	156	21.5	118	20.9	48	24.5	96	13.8	60	48.8
Pawnee	2 551	421	16.5	147	21.1	109	19.9	48	24.5	92	13.3	58	47.9
Penobscot	1 988	421	21.2	134	28.2	70	19.9	22	14.1	129	20.5	75	63.6
Peoria	1 186	175	14.8	90	18.4	26	8.2	-	-	33	12.0	30	63.8
Oklahoma Peoria	317	-	-	-	-	-	-	-	-	-	-	-	-
Peoria	869	175	20.1	90	24.3	26	10.9	-	-	33	20.0	30	81.1
Pequot	1 326	326	24.6	203	33.7	131	30.5	-	-	31	11.0	31	29.0
Mashantucket Pequot	590	99	16.8	53	16.8	3	1.6	-	-	2	1.4	2	3.7
Pequot	708	227	32.1	150	53.8	128	53.6	-	-	29	20.4	29	54.7
Pima	8 010	2 501	31.2	1 125	38.7	834	36.4	65	16.5	387	24.0	216	41.1
Gila River Indian Community	1 465	606	41.4	303	59.4	228	58.3	12	15.0	92	32.3	55	64.0
Pima	4 083	1 054	25.8	377	30.3	276	28.0	41	18.8	157	19.1	100	36.8
Salt River Pima-Maricopa	2 431	841	34.6	445	38.9	330	36.5	12	14.8	138	28.2	61	37.7
Piscataway	854	93	10.9	43	24.7	43	26.7	9	11.8	30	10.3	8	13.8
Pit River	1 719	674	39.2	315	45.3	143	34.3	6	12.5	138	38.3	80	67.8
Pit River Tribe of California	1 687	646	38.3	311	44.9	143	34.3	6	12.5	119	35.3	80	67.8
Pomo	4 957	1 413	28.5	661	35.7	492	35.9	79	29.8	271	25.0	173	52.0
Pomo	3 419	1 083	31.7	470	39.0	347	40.0	79	35.9	227	30.5	136	57.4
Ponca	2 945	1 011	34.3	510	45.8	388	47.4	39	36.4	211	29.1	91	50.6
Ponca	2 633	923	35.1	471	45.6	364	47.6	39	37.5	176	28.7	72	47.7
Potawatomi	15 843	2 088	13.2	732	14.4	521	13.2	78	9.1	410	10.1	203	28.8
Citizen Potawatomi Nation	1 998	194	9.7	70	12.0	44	9.5	15	9.4	43	7.2	18	42.9
Forest County Potawatomi Community	144	8	5.6	2	3.0	-	-	-	-	2	4.8	2	33.3
Pokagon Band of Potawatomi Indians	840	152	18.1	48	13.4	44	14.9	-	(X)	24	12.7	15	30.6
Potawatomi	11 309	1 528	13.5	551	15.2	402	14.1	57	9.7	304	10.7	150	28.8
Prairie Band of Potawatomi Indians	1 315	178	13.5	48	12.5	21	8.4	6	7.0	32	9.2	13	16.9
Powhatan	551	127	23.0	21	20.6	9	10.6	7	9.9	28	18.5	7	25.0
Pueblo	58 569	17 030	29.1	6 531	34.4	4 943	34.8	1 069	29.1	3 627	26.7	1 447	41.0
Acoma	4 215	1 067	25.3	403	28.6	272	25.6	72	28.5	193	21.6	56	24.2
Cochiti	901	227	25.2	80	29.2	54	26.2	8	7.2	39	19.6	15	48.4
Hopi	10 142	3 267	32.2	1 244	38.6	935	40.8	187	29.0	676	27.9	328	44.4
Isleta	3 624	743	20.5	246	23.8	182	23.6	81	31.6	183	18.8	116	46.0
Jemez	2 671	727	27.2	281	30.6	203	29.5	46	30.1	178	30.1	103	62.0
Laguna	6 155	1 476	24.0	558	28.1	433	29.0	123	26.8	356	22.7	136	42.9
Nambe	553	127	23.0	48	22.2	21	13.2	4	25.0	45	25.6	28	48.3
Picuris	338	57	16.9	19	17.4	13	15.3	9	47.4	15	20.3	5	55.6
Pojoaque	209	68	32.5	39	37.9	28	50.0	2	40.0	17	33.3	12	63.2
Pueblo	2 265	255	11.3	54	12.8	51	15.2	36	27.9	49	8.5	15	16.5
San Felipe	2 747	952	34.7	453	44.2	346	45.3	47	39.2	151	35.0	65	45.5
San Ildefonso	539	129	23.9	31	18.2	26	19.8	15	55.6	40	23.5	10	22.7
San Juan Pueblo	1 416	365	25.8	122	24.8	102	26.4	14	13.5	109	27.0	24	29.3
Sandia	353	53	15.0	18	18.4	14	16.9	5	25.0	12	11.9	2	6.7
Santa Ana	621	46	7.4	2	1.0	2	1.1	17	29.8	4	4.1	4	9.1
Santa Clara	1 050	288	27.4	106	34.9	76	33.2	37	33.6	76	27.1	19	29.2
Santo Domingo	4 179	1 537	36.8	706	44.9	521	44.0	58	27.2	287	37.3	95	41.3
Taos	1 829	492	26.9	121	27.6	86	26.1	88	37.4	111	20.7	36	32.1
Tesuque	511	93	18.2	28	15.4	21	13.9	1	5.0	38	25.5	16	36.4
Tewa	995	198	19.9	33	11.1	19	9.0	5	9.4	43	15.9	20	41.7
Ysleta Del Sur Pueblo of Texas	1 788	448	25.1	218	35.1	195	39.7	15	15.0	84	20.8	16	34.8
Zia	853	125	14.7	48	18.7	41	20.6	4	6.7	19	9.9	11	18.6
Zuni	9 184	4 041	44.0	1 630	51.6	1 264	53.0	171	43.4	843	41.7	284	46.9
Puget Sound Salish	10 839	2 758	25.4	1 172	27.9	776	25.3	102	25.1	582	22.6	303	39.1
Muckleshoot	1 425	336	23.6	175	24.9	104	20.8	6	30.0	85	25.5	52	30.4
Nisqually	442	158	35.7	53	35.3	22	22.9	-	-	33	30.8	18	51.4
Nooksack	727	248	34.1	118	51.5	76	49.7	13	20.6	57	30.2	27	40.9
Puyallup	1 510	398	26.4	169	26.6	141	26.5	17	48.6	49	18.9	33	63.5
Skokomish	681	207	30.4	85	32.3	52	30.6	1	6.3	59	31.1	13	46.4
Snohomish	461	105	22.8	41	40.6	41	54.7	-	-	22	16.1	19	67.9
Squaxin Island	567	138	24.3	54	27.6	48	32.0	4	12.9	33	19.2	19	39.6
Suquamish	611	52	8.5	14	5.6	6	3.1	7	21.2	10	6.3	2	4.1
Swinomish	581	196	33.7	105	50.2	65	46.8	5	17.9	39	28.9	23	52.3
Tulalip	2 381	604	25.4	219	21.5	132	18.8	34	41.5	112	23.5	46	31.9
Upper Skagit	362	115	31.8	44	32.8	27	24.1	13	46.4	31	28.4	17	63.0
Quapaw	902	182	20.2	80	29.3	60	35.5	9	25.0	30	10.5	9	27.3
Quinault	2 157	618	28.7	252	36.8	172	33.7	18	17.6	166	28.4	102	65.4
Rocky Boy's Chippewa Cree	5 270	1 980	37.6	815	42.1	592	39.8	68	38.2	449	36.8	185	58.2
Round Valley	293	94	32.1	50	51.5	23	37.7	2	22.2	24	36.9	9	69.2
Sac and Fox	4 267	1 055	24.7	455	33.8	324	33.4	44	13.1	227	20.0	77	32.5
Sac and Fox	2 039	414	20.3	161	26.5	117	24.9	25	12.4	106	18.9	23	28.0
Sac and Fox Nation, Oklahoma	560	218	38.9	121	57.3	113	64.2	2	4.4	49	29.5	35	55.6
Sac and Fox Tribe of the Mississippi in Iowa	1 567	407	26.0	162	31.6	94	29.2	17	23.3	67	17.7	19	20.9
Salinan	416	97	23.3	13	16.9	8	15.4	19	24.1	12	11.9	-	(X)
Salish	3 429	1 062	31.0	382	37.4	302	34.9	35	15.2	267	27.5	109	46.2
Salish and Kootenai	3 346	899	26.9	412	32.1	261	28.6	11	7.5	255	25.4	143	54.0
Salish and Kootenai	3 346	899	26.9	412	32.1	261	28.6	11	7.5	255	25.4	143	54.0

Table 13. **Poverty Status in 1999 for Selected American Indian and Alaska Native Tribes (One Tribe Reported): 2000**—Con.

[Data based on a sample (except Tables 79 and 80). For information on confidentiality protection, coverage, sampling error, and nonsampling error, see Appendix G. Tribes are shown if respondents reported only one tribe or as American Indian or Alaska Native only and met the specified threshold. For more information, see "How to Use This Census Report"]

United States	Population for whom poverty status is determined									Families with income in 1999 below poverty level			
		Income in 1999 below poverty level								All families		Families with female householder, no husband present, with related children under 18 years	
		All ages		Related children				Population 65 years and over					
				Under 18 years		5 to 17 years							
	Total	Number	Percent	Number	Percent	Number	Percent	Number	Percent	Number	Percent	Number	Percent
American Indian and Alaska Native—Con.													
American Indian—Con.													
Seminole	12 437	3 190	25.6	1 332	30.7	865	28.1	153	19.6	577	20.0	321	49.6
Florida Seminole	830	78	9.4	32	10.4	24	12.6	7	10.6	8	4.2	-	-
Oklahoma Seminole	459	98	21.4	40	24.0	27	20.1	-	-	26	22.4	2	10.0
Seminole	11 130	3 014	27.1	1 260	32.7	814	29.6	146	21.4	543	21.2	319	54.3
Serrano	435	139	32.0	89	39.4	68	43.6	1	12.5	36	33.0	18	62.1
Serrano	383	111	29.0	73	35.6	52	38.5	1	12.5	29	29.0	11	50.0
Shasta	522	66	12.6	31	24.8	13	17.1	-	-	18	11.5	-	-
Shasta	490	66	13.5	31	29.2	13	21.3	-	-	18	12.2	-	(X)
Shawnee	5 805	995	17.1	271	18.2	188	17.7	103	29.3	238	15.8	77	34.5
Absentee Shawnee Tribe of Indians of Oklahoma	1 695	295	17.4	122	22.4	104	27.3	33	39.8	96	21.0	51	53.1
Eastern Shawnee	1 001	139	13.9	45	13.7	16	7.2	14	17.3	34	17.0	10	47.6
Shawnee	3 102	561	18.1	104	16.9	68	14.9	56	29.9	108	12.7	16	15.1
Shinnecock	1 542	420	27.2	139	34.0	109	34.9	7	4.7	113	33.9	96	48.0
Shoshone	8 024	2 330	29.0	886	36.1	644	36.4	161	27.5	510	26.2	224	41.4
Death Valley Timbi-Sha Shoshone	207	57	27.5	22	35.5	16	34.0	-	-	9	13.4	7	63.6
Goshute	230	70	30.4	14	18.7	14	20.9	5	33.3	25	43.1	8	44.4
Wind River (Eastern Shoshone)	166	71	42.8	22	44.0	21	55.3	-	(X)	23	57.5	4	50.0
Shoshone	6 791	1 985	29.2	794	37.9	571	38.5	140	27.5	430	26.7	193	44.1
Shoshone-Bannock Tribes of the Fort Hall Reservation	4 818	1 567	32.5	678	36.8	513	38.8	73	29.4	322	27.9	148	51.2
Sioux	108 682	42 251	38.9	19 459	47.2	13 975	45.8	1 130	26.5	8 373	34.3	4 841	57.0
Blackfoot Sioux	459	54	11.8	17	13.5	8	9.5	-	-	12	14.1	2	9.5
Cheyenne River Sioux	9 341	3 846	41.2	1 652	45.8	1 152	43.7	134	33.3	877	40.2	488	62.7
Crow Creek Sioux	2 460	1 218	49.5	578	57.3	405	55.8	41	60.3	252	43.7	101	57.7
Dakota Sioux	1 707	632	37.0	318	48.1	235	47.7	16	26.2	119	36.5	64	51.2
Flandreau Santee Sioux	352	49	13.9	22	16.3	22	19.3	4	28.6	9	7.7	3	7.3
Fort Peck Sioux	2 284	1 164	51.0	656	62.2	506	60.8	4	8.9	231	44.1	163	73.4
Lower Brule Sioux	1 438	666	46.3	353	56.9	238	56.7	11	22.4	117	45.2	77	64.7
Lower Sioux Indian Community of Minnesota Mdewakanton Sioux	468	50	10.7	17	11.5	6	5.3	-	-	8	6.6	6	12.5
Mdewakanton Sioux	370	51	13.8	18	16.5	12	13.6	-	-	11	10.3	5	25.0
Oglala Sioux	22 128	10 312	46.6	5 076	55.0	3 739	54.1	284	33.2	1 958	41.8	1 168	63.3
Pine Ridge Sioux	752	310	41.2	134	56.8	93	57.4	5	11.1	52	29.9	52	54.7
Rosebud Sioux	13 579	6 390	47.1	3 122	55.7	2 221	54.0	204	33.9	1 278	42.8	712	60.4
Santee Sioux of Nebraska	2 128	548	25.8	197	30.8	150	30.3	20	16.3	138	21.7	82	45.3
Sioux	21 625	6 338	29.3	2 379	35.7	1 775	34.8	124	13.2	1 183	24.5	667	52.4
Sisseton Sioux	515	206	40.0	87	45.8	50	43.5	14	50.0	28	26.2	12	50.0
Sisseton-Wahpeton	5 539	1 710	30.9	759	34.9	524	31.8	24	12.4	354	27.9	239	50.1
Spirit Lake Sioux (formerly Devils Lake Sioux)	2 382	1 172	49.2	626	55.5	471	55.5	29	56.9	229	43.7	151	64.0
Standing Rock Sioux	9 077	3 956	43.6	1 828	48.8	1 310	47.7	142	43.8	870	40.3	457	56.2
Teton Sioux	5 437	999	18.4	332	22.0	228	20.1	6	3.8	187	14.3	92	37.2
Yankton Sioux	5 416	2 219	41.0	1 147	50.4	728	48.1	42	21.8	391	33.7	274	54.5
S'Klallam	1 983	426	21.5	144	19.9	120	21.2	20	15.4	98	17.3	70	53.4
Jamestown S'Klallam	356	89	25.0	31	28.4	24	29.3	-	-	21	21.0	13	59.1
Klallam	734	204	27.8	68	28.7	62	31.6	20	20.8	50	22.0	33	67.3
Lower Elwha Tribal Community	275	43	15.6	4	3.7	4	4.4	-	-	6	6.6	5	38.5
Port Gamble Klallam	509	82	16.1	37	16.1	26	15.6	-	-	19	14.4	17	39.5
Spokane	2 370	722	30.5	282	33.3	188	30.9	27	22.3	146	25.0	61	43.3
Stockbridge-Munsee Community of Mohican Indians of Wisconsin	2 356	368	15.6	178	23.7	98	21.7	22	13.0	48	7.8	22	20.6
Te-Moak Tribes of Western Shoshone Indians of Nevada	973	220	22.6	104	26.6	67	24.6	11	19.3	30	12.8	20	24.7
Te-Moak Tribes of Western Shoshone Indians	963	217	22.5	104	26.6	67	24.6	11	19.3	30	12.9	20	24.7
Three Affiliated Tribes of North Dakota (Fort Bethold)	3 535	1 270	35.9	630	43.3	412	37.7	46	27.7	279	33.5	148	55.8
Tohono O'Odham	17 377	6 887	39.6	2 875	43.3	2 067	41.5	413	49.0	1 292	35.2	680	47.0
Ak-Chin	511	160	31.3	95	38.6	61	34.1	8	30.8	34	30.4	10	33.3
Tohono O'Odham	16 849	6 724	39.9	2 780	43.4	2 006	41.7	405	49.6	1 258	35.4	670	47.3
Tolowa	585	143	24.4	61	44.2	39	50.0	28	50.9	17	13.8	11	45.8
Tolowa	512	120	23.4	47	40.2	28	41.8	28	54.9	8	7.5	2	13.3
Tonkawa	314	111	35.4	49	31.0	37	30.1	2	22.2	28	37.8	13	86.7
Umatilla	1 562	279	17.9	81	14.8	44	10.7	18	24.3	66	16.0	53	48.2
Umpqua	756	96	12.7	48	14.3	30	13.5	4	22.2	29	15.1	21	36.8
Cow Creek Umpqua	606	48	7.9	21	8.0	9	5.6	4	22.2	14	9.0	11	29.7
Ute	7 354	2 495	33.9	1 021	41.5	778	41.2	90	30.7	574	30.9	287	50.9
Southern Ute	1 023	168	16.4	49	14.4	44	16.1	6	9.8	44	14.2	20	25.0
Uintah Ute	811	388	47.8	178	58.4	136	57.9	14	40.0	77	39.5	43	66.2
Ute	3 905	1 272	32.6	476	41.9	361	40.9	48	37.2	304	32.8	154	60.2
Ute Mountain	1 615	667	41.3	318	46.7	237	47.9	22	32.4	149	34.8	70	42.9
Wailaki	968	144	14.9	66	26.9	55	25.0	7	6.9	47	18.9	30	42.3
Wampanoag	2 376	275	11.6	67	10.0	60	11.8	11	4.3	74	11.2	52	32.9
Gay Head (Aquinnah) Wampanoag	430	38	8.8	5	3.1	5	3.8	3	4.9	9	8.0	6	25.0
Wampanoag	1 637	219	13.4	52	13.3	45	15.3	8	4.8	65	13.5	46	43.0
Warm Springs	3 143	1 043	33.2	506	34.7	391	33.8	13	16.0	158	26.8	95	47.5
Wascopum	240	52	21.7	10	16.9	8	23.5	6	23.1	11	18.6	4	22.2
Washoe	1 308	389	29.7	167	41.0	148	44.4	56	44.4	100	27.9	52	32.5
Washoe	1 284	374	29.1	167	41.0	148	44.4	41	36.9	100	28.4	52	32.5
Wichita	1 382	429	31.0	235	35.3	191	38.0	13	38.2	83	27.9	48	66.7
Wichita	1 382	429	31.0	235	35.3	191	38.0	13	38.2	83	27.9	48	66.7
Winnebago	7 575	1 627	21.5	692	25.1	475	24.5	67	19.9	363	21.2	246	42.9
Ho-Chunk Nation of Wisconsin	3 935	652	16.6	251	17.2	164	16.0	14	11.6	172	18.0	129	41.7
Nebraska Winnebago	361	91	25.2	51	39.2	48	41.4	-	-	9	11.1	2	10.0
Winnebago	3 248	876	27.0	385	33.0	261	32.9	53	26.5	179	27.0	112	46.5

Table 13. **Poverty Status in 1999 for Selected American Indian and Alaska Native Tribes (One Tribe Reported): 2000**—Con.

[Data based on a sample (except Tables 79 and 80). For information on confidentiality protection, coverage, sampling error, and nonsampling error, see Appendix G. Tribes are shown if respondents reported only one tribe or as American Indian or Alaska Native only and met the specified threshold. For more information, see "How to Use This Census Report"]

United States	Population for whom poverty status is determined									Families with income in 1999 below poverty level			
		Income in 1999 below poverty level								All families		Families with female householder, no husband present, with related children under 18 years	
		All ages		Related children				Population 65 years and over					
				Under 18 years		5 to 17 years							
	Total	Number	Percent	Number	Percent	Number	Percent	Number	Percent	Number	Percent	Number	Percent
American Indian and Alaska Native—Con.													
American Indian—Con.													
Wintun	2 114	412	19.5	135	19.9	114	20.3	20	17.5	83	15.5	46	35.7
Wintun	2 086	403	19.3	135	19.9	114	20.3	20	17.9	83	15.7	46	36.2
Wiyot	494	114	23.1	32	22.5	12	11.0	3	11.5	32	24.6	8	42.1
Wiyot	431	96	22.3	31	24.6	11	11.8	3	11.5	22	22.0	8	44.4
Yakama	7 887	2 520	32.0	1 092	36.3	780	35.5	108	28.8	529	28.7	282	52.9
Yaqui	15 250	4 313	28.3	1 900	35.3	1 330	33.5	206	31.5	908	25.3	382	46.4
Pascua Yaqui	3 909	1 083	27.7	494	31.5	279	26.8	62	28.6	258	27.5	130	43.9
Yaqui	11 300	3 196	28.3	1 401	36.7	1 046	35.8	144	33.0	633	24.0	241	46.7
Yavapai Apache	860	222	25.8	123	32.5	97	36.9	14	60.9	38	20.7	17	37.8
Yokuts	3 142	912	29.0	463	40.0	346	41.2	28	11.5	163	23.8	83	56.8
Picayune Rancheria of Chukchansi Indians	893	230	25.8	81	28.9	55	26.4	11	10.1	35	21.1	9	29.0
Tachi	389	114	29.3	83	40.1	61	54.5	-	-	21	20.0	10	45.5
Tule River	637	207	32.5	119	46.7	88	45.1	2	8.3	51	32.3	25	61.0
Yokuts	1 116	354	31.7	175	43.8	139	44.4	15	15.0	56	23.0	39	75.0
Yuman	7 719	2 475	32.1	1 072	36.2	725	32.5	119	31.5	553	30.0	244	41.2
Cocopah Tribe of Arizona	859	338	39.3	121	38.5	48	21.3	12	21.8	88	37.9	17	30.9
Fort Mojave Indian Tribe of Arizona	1 455	498	34.2	237	40.4	150	36.3	25	29.8	98	29.3	71	47.0
Havasupai	601	299	49.8	129	54.2	96	56.5	2	14.3	63	45.7	19	55.9
Hualapai	1 462	420	28.7	179	31.0	134	29.2	33	35.5	117	35.8	58	49.2
Maricopa	226	80	35.4	60	61.9	47	61.0	6	20.7	10	41.7	-	-
Quechan	2 116	638	30.2	258	32.8	178	28.9	34	43.6	140	26.1	63	45.3
Yavapai-Prescott Tribe of the Yavapai Reservation	966	182	18.8	73	21.2	57	22.2	7	28.0	32	12.8	11	13.3
Yurok	3 926	996	25.4	378	27.6	255	25.0	58	22.9	196	20.4	132	45.4
Yurok	3 926	996	25.4	378	27.6	255	25.0	58	22.9	196	20.4	132	45.4
Alaska Native	**95 967**	**18 782**	**19.6**	**7 404**	**21.3**	**5 413**	**20.1**	**674**	**12.6**	**3 381**	**17.2**	**1 512**	**31.8**
Alaskan Athabascan	14 294	3 267	22.9	1 210	24.4	897	22.6	110	12.2	583	19.2	253	27.3
Alaskan Athabascan	7 939	1 694	21.3	602	22.4	445	20.7	56	11.2	294	17.8	131	25.0
Allakaket Village	150	26	17.3	11	20.0	7	14.9	-	-	6	26.1	-	-
Doyon	867	222	25.6	80	28.6	77	33.5	13	24.5	36	18.8	10	20.0
Native Village of Fort Yukon	122	14	11.5	5	12.5	3	11.5	-	-	6	22.2	2	13.3
Holy Cross Village	118	65	55.1	31	57.4	25	59.5	-	-	7	36.8	4	100.0
Huslia Village	277	65	23.5	39	30.5	14	17.3	-	-	15	20.5	8	36.4
Kenaitze Indian Tribe	500	89	17.8	40	21.6	38	25.9	7	100.0	21	18.8	11	31.4
Koyukuk Native Village	196	34	17.3	4	7.1	4	7.4	2	25.0	13	23.2	13	56.5
Native Village of Minto	212	57	26.9	21	28.8	19	29.7	4	12.5	10	23.3	2	20.0
Nondalton Village	206	102	49.5	47	54.0	38	55.9	6	30.0	13	32.5	5	62.5
Nulato Village	393	70	17.8	29	19.2	19	15.7	7	19.4	11	13.4	6	30.0
Shageluk Native Village	151	23	15.2	16	22.5	16	26.7	-	-	4	10.0	1	12.5
Native Village of Tanacross	118	43	36.4	13	43.3	6	33.3	-	-	8	34.8	6	60.0
Village of Venetie	404	234	57.9	131	67.2	92	69.2	5	31.3	36	39.1	22	68.8
Aleut	6 301	1 077	17.1	294	16.3	208	14.5	27	8.4	176	14.1	83	28.7
Alutiiq Aleut	294	34	11.6	12	10.2	10	16.4	2	12.5	6	7.6	4	16.7
Alutiiq	142	21	14.8	7	18.9	5	35.7	2	13.3	3	7.7	3	100.0
Bristol Bay Aleut	616	72	11.7	20	7.6	20	9.0	3	14.3	9	6.9	2	8.3
Chugach Aleut	377	36	9.5	5	3.2	5	4.5	-	-	8	7.1	7	36.8
Eskimo Tribes	5 300	996	18.8	285	18.5	206	17.0	32	10.1	140	13.5	68	31.2
Eskimo	5 293	996	18.8	285	18.5	206	17.0	32	10.1	140	13.6	68	31.2
Eyak	377	49	13.0	6	4.9	-	-	4	12.9	17	20.2	12	46.2
Inuit	541	87	16.1	43	27.0	40	29.6	3	33.3	14	17.3	14	56.0
Inupiat Eskimo	16 358	2 730	16.7	1 172	17.8	808	16.2	96	10.3	508	15.8	252	30.5
Native Village of Ambler	149	30	20.1	6	10.3	-	-	2	28.6	11	30.6	6	50.0
Arctic Slope Corporation	841	154	18.3	80	20.5	50	16.7	-	-	44	25.6	22	24.7
Native Village of Barrow Inupiat Traditional Government	255	20	7.8	16	11.0	11	12.6	-	-	4	8.3	4	30.8
Bering Straits Inupiat	549	92	16.8	-	-	-	-	6	8.6	10	6.7	-	-
Native Village of Brevig Mission	248	129	52.0	66	52.4	45	48.9	-	-	26	45.6	13	61.9
Native Village of Buckland	369	47	12.7	30	15.8	29	19.1	-	-	6	9.2	2	15.4
Native Village of Elim	354	38	10.7	11	7.5	8	7.1	3	10.0	6	8.6	-	-
Inupiaq	2 375	339	14.3	113	12.7	72	10.8	10	7.9	61	14.2	23	21.7
Inupiat	2 264	367	16.2	112	14.2	67	11.2	16	18.6	46	11.7	29	26.9
Native Village of Kiana	344	49	14.2	22	12.7	11	8.7	2	14.3	12	16.0	2	12.5
King Island Native Community	288	33	11.5	20	22.0	12	17.4	-	-	8	15.4	8	57.1
Native Village of Kivalina	352	98	27.8	41	27.2	33	27.3	6	30.0	16	26.2	1	12.5
Native Village of Kotzebue	342	65	19.0	42	23.3	35	21.7	-	-	2	4.4	-	-
Native Village of Koyuk	240	56	23.3	31	32.0	26	32.9	3	25.0	13	25.0	6	35.3
Kwiguk	220	53	24.1	32	35.6	25	31.3	-	-	5	12.2	3	100.0
Nana Inupiat	1 350	164	12.1	67	13.1	45	12.3	9	11.1	34	13.1	13	24.5
Native Village of Noatak	384	76	19.8	35	20.3	18	13.3	3	13.6	15	18.8	1	7.7
Nome Eskimo Community	760	100	13.2	55	18.0	51	22.7	8	13.1	7	4.4	4	11.8
Native Village of Point Hope	570	75	13.2	44	17.3	31	15.7	-	-	19	15.3	9	30.0
Native Village of Selawik	189	47	24.9	20	25.0	14	20.0	-	-	12	29.3	7	50.0
Native Village of Shaktoolik	162	11	6.8	-	-	-	-	3	21.4	-	-	-	-
Native Village of Shishmaref	463	79	17.1	41	22.0	29	19.7	2	6.5	16	16.3	11	31.4
Native Village of Shungnak	321	130	40.5	81	51.6	63	51.2	-	-	26	36.6	17	81.0
Native Village of Teller	165	45	27.3	17	30.9	8	25.8	-	-	10	22.2	2	100.0
Native Village of Unalakleet	822	141	17.2	67	19.3	42	15.9	6	9.4	39	20.7	28	56.0
Village of Wainwright	215	30	14.0	15	21.7	8	14.5	2	8.0	3	7.1	-	-
Village of White Mountain	530	77	14.5	30	12.7	20	12.3	2	8.7	15	13.9	10	41.7
Koniag Aleut	1 477	185	12.5	71	14.8	57	15.7	3	3.3	34	10.2	17	19.8
Koniag Aleut	507	19	3.7	3	3.0	3	4.2	-	-	2	1.7	-	-
Village of Old Harbor	208	57	27.4	26	28.0	18	26.9	-	-	18	40.9	8	57.1
Native Village of Port Lions	157	38	24.2	16	34.0	14	42.4	3	18.8	7	17.1	2	50.0
Sealaska	310	45	14.5	5	6.7	-	-	-	-	10	15.2	6	33.3

Table 13. **Poverty Status in 1999 for Selected American Indian and Alaska Native Tribes (One Tribe Reported): 2000**—Con.

[Data based on a sample (except Tables 79 and 80). For information on confidentiality protection, coverage, sampling error, and nonsampling error, see Appendix G. Tribes are shown if respondents reported only one tribe or as American Indian or Alaska Native only and met the specified threshold. For more information, see "How to Use This Census Report"]

United States	Population for whom poverty status is determined									Families with income in 1999 below poverty level			
		Income in 1999 below poverty level								All families		Families with female householder, no husband present, with related children under 18 years	
		All ages		Related children				Population 65 years and over					
				Under 18 years		5 to 17 years							
	Total	Number	Percent	Number	Percent	Number	Percent	Number	Percent	Number	Percent	Number	Percent
American Indian and Alaska Native—Con.													
Alaska Native—Con.													
Sealaska—Con.													
Sealaska	280	41	14.6	5	6.7	-	-	-	-	6	10.3	6	33.3
Siberian Eskimo	1 280	365	28.5	153	31.7	120	31.3	19	25.3	67	29.3	14	37.8
Native Village of Gambell	542	166	30.6	63	29.6	55	32.7	15	44.1	34	34.0	6	33.3
Native Village of Savoonga	667	182	27.3	88	35.5	65	31.9	4	9.8	33	26.4	8	42.1
Tlingit-Haida	14 780	2 242	15.2	827	17.0	601	16.0	95	10.6	403	12.1	197	26.3
Chilkat Indian Village (Kluckwan)	142	6	4.2	-	-	-	-	-	-	-	-	-	-
Haida	1 309	170	13.0	57	16.5	34	13.0	1	0.6	22	7.0	10	37.0
Hoonah Indian Association	256	61	23.8	14	16.7	13	19.1	-	-	8	17.4	4	20.0
Hydaburg Cooperative Association	202	55	27.2	29	33.3	20	29.0	1	9.1	12	25.0	5	55.6
Organized Village of Kake	312	11	3.5	-	-	-	-	-	-	7	8.1	-	-
Ketchikan Indian Corporation	597	65	10.9	25	9.7	25	16.2	6	24.0	12	8.6	6	10.0
Klawock Cooperative Association	257	42	16.3	14	13.9	12	14.1	-	-	10	16.1	4	57.1
Organized Village of Saxman	338	61	18.0	31	23.7	30	30.3	2	8.3	8	11.0	5	27.8
Sitka Tribe of Alaska	287	50	17.4	18	16.8	-	-	-	-	12	20.3	8	53.3
Tlingit	9 007	1 305	14.5	444	16.0	322	14.7	63	11.7	214	10.6	100	24.0
Tsimshian	2 222	214	9.6	82	11.2	43	7.5	13	9.2	55	9.9	18	17.8
Metlakatla Indian Community Annette Island Reserve	705	34	4.8	10	3.9	4	2.1	4	8.2	8	5.0	6	20.0
Tsimshian	1 368	171	12.5	69	16.1	36	10.7	9	10.5	45	12.6	12	17.6
Unangan Aleut	2 292	291	12.7	95	13.7	72	12.8	21	17.6	55	9.5	32	25.2
Aleut Corporation	226	21	9.3	-	-	-	-	-	-	16	15.8	11	34.4
King Cove	349	14	4.0	3	2.2	3	3.0	4	28.6	4	4.4	2	8.0
Qagan Tayagungin Tribe of Sand Point Village	270	32	11.9	19	21.6	13	17.1	-	-	10	15.4	3	27.3
Saint Paul	486	79	16.3	46	24.6	31	20.9	-	-	14	14.4	12	48.0
South Naknek Village	150	40	26.7	15	34.9	15	36.6	-	-	5	18.5	2	100.0
Yup'ik	21 239	5 345	25.2	2 383	26.7	1 784	26.3	213	19.5	978	24.4	363	41.7
Akiachak Native Community	566	124	21.9	64	25.4	49	25.8	8	34.8	17	16.0	3	37.5
Village of Alakanuk	731	241	33.0	103	29.9	73	29.8	14	23.3	44	34.1	17	70.8
Algaaciq Native Village (St. Mary's)	277	78	28.2	21	21.4	12	18.8	2	6.1	8	17.4	6	37.5
Village of Aniak	276	55	19.9	22	15.8	20	17.2	2	16.7	9	18.0	2	22.2
Asa'carsarmiut Tribe	667	148	22.2	86	28.7	67	30.7	-	-	33	26.6	10	27.0
Bristol Bay	491	123	25.1	64	36.8	26	21.7	8	20.5	33	24.6	20	57.1
Calista	404	126	31.2	39	26.7	31	24.8	2	9.1	38	38.0	3	18.8
Village of Chefornak	289	75	26.0	53	39.0	44	37.6	-	-	11	20.8	-	-
Native Village of Chuathbaluk	156	31	19.9	13	15.7	6	8.7	-	-	7	29.2	-	-
Curyung Tribal Council (Native Village of Dillingham)	439	49	11.2	19	10.9	17	11.7	-	-	9	7.8	9	32.1
Emmonak Village	657	95	14.5	41	14.4	27	11.7	3	9.1	17	14.7	5	26.3
Native Village of Goodnews Bay	207	83	40.1	44	54.3	37	56.9	-	-	17	41.5	13	54.2
Native Village of Hooper Bay	852	252	29.6	125	30.9	96	28.8	18	34.0	49	31.4	23	50.0
Iqurmuit Traditional Council	191	37	19.4	23	26.1	15	21.7	-	-	2	5.1	-	-
Native Village of Kasigluk	559	103	18.4	53	21.0	38	20.2	-	-	17	17.3	8	72.7
Native Village of Kipnuk	462	115	24.9	67	33.0	55	37.2	1	7.1	27	28.1	10	55.6
Native Village of Kongiganak	127	22	17.3	14	15.7	10	18.2	-	(X)	2	50.0	-	(X)
Organized Village of Kwethluk	181	24	13.3	12	14.3	5	9.1	-	-	3	8.3	-	(X)
Native Village of Marshall (Fortuna Ledge)	268	72	26.9	35	29.4	32	31.4	2	20.0	6	13.6	2	33.3
Naknek Native Village	156	2	1.3	-	-	-	-	-	-	-	-	-	(X)
Native Village of Napakiak	267	58	21.7	27	27.6	16	23.5	2	9.5	9	14.8	-	-
Native Village of Napaskiak	402	88	21.9	36	20.6	35	24.0	8	22.9	19	25.7	4	44.4
New Koliganek Village Council	149	37	24.8	19	24.7	15	22.4	8	50.0	7	23.3	-	-
Newhalen Village	128	8	6.3	2	3.3	2	4.0	-	-	6	24.0	2	100.0
Newtok Village	359	110	30.6	65	36.3	45	36.0	-	-	17	29.8	4	30.8
Native Village of Nightmute	156	21	13.5	11	15.9	6	11.8	-	-	4	14.8	-	-
Native Village of Nunapitchuk	424	104	24.5	56	31.6	51	36.7	-	-	17	20.7	1	8.3
Orutsararmuit Native Village (Bethel)	306	69	22.5	27	25.7	20	20.8	-	-	16	21.6	-	-
Native Village of Saint Michael	173	62	35.8	22	34.4	20	37.0	5	45.5	14	31.1	10	100.0
Stebbins Community Association	569	246	43.2	115	46.4	84	45.2	10	38.5	45	45.5	2	16.7
Traditional Village of Togiak	356	161	45.2	83	43.5	68	45.0	-	-	35	55.6	14	82.4
Native Village of Tuntutuliak	296	68	23.0	45	28.8	26	24.3	-	-	18	30.0	7	77.8
Native Village of Tununak	255	86	33.7	42	40.4	37	39.8	10	50.0	16	31.4	2	50.0
Yup'ik	6 125	1 554	25.4	610	25.9	488	27.4	79	28.1	254	23.5	118	37.5
Yup'ik Eskimo	1 629	349	21.4	116	17.2	77	15.8	4	7.5	56	19.3	39	48.1

Table 14. **Units in Structure of Housing Units With an American Indian and Alaska Native Householder for Selected American Indian and Alaska Native Tribes (One Tribe Reported): 2000**

[Data based on a sample (except Tables 79 and 80). For information on confidentiality protection, coverage, sampling error, and nonsampling error, see Appendix G. Tribes are shown if respondents reported only one tribe or as American Indian or Alaska Native only and met the specified threshold. For more information, see "How to Use This Census Report"]

United States	Occupied housing units	Units in structure								
		1 unit, detached	1 unit, attached	2 to 4 units	5 to 9 units	10 to 19 units	20 to 49 units	50 or more units	Mobile home	Boat, RV, van, etc.
United States	**105 480 101**	**64 787 510**	**5 907 804**	**9 371 883**	**4 820 542**	**4 116 925**	**3 457 019**	**5 523 703**	**7 384 276**	**110 439**
American Indian and Alaska Native	**765 474**	**442 708**	**32 111**	**70 378**	**33 185**	**27 426**	**22 516**	**27 016**	**108 383**	**1 751**
American Indian	**603 382**	**359 293**	**23 769**	**51 299**	**23 678**	**19 710**	**15 613**	**18 288**	**90 390**	**1 342**
Abenaki Nation of Missiquoi	1 134	625	39	184	86	28	9	25	131	7
Algonquian	531	269	32	51	21	29	16	53	60	-
Apache	17 788	11 345	693	1 580	608	493	452	640	1 921	56
Apache	8 865	4 880	427	995	462	328	359	467	925	22
Chiricahua	531	225	28	105	41	30	-	26	70	6
Fort Sill Apache	89	30	12	-	12	2	18	6	9	-
Jicarilla Apache	939	550	36	75	8	15	26	18	211	-
Mescalero Apache	1 785	1 236	38	133	34	39	16	50	221	18
Oklahoma Apache	91	53	-	8	8	-	6	11	5	-
Payson Tonto Apache	47	27	-	10	-	6	-	-	4	-
San Carlos Apache	2 369	1 848	96	107	12	36	15	16	239	-
White Mountain Apache	2 984	2 455	56	125	16	37	12	38	235	10
Arapahoe	1 926	1 050	94	207	73	35	56	69	342	-
Arapahoe	753	399	51	62	58	9	22	54	98	-
Northern Arapahoe	1 161	644	43	142	15	26	34	15	242	-
Arikara	265	181	-	10	13	28	3	17	13	-
Assiniboine	1 270	894	26	68	54	45	14	13	156	-
Assiniboine	832	551	15	54	38	38	14	13	109	-
Fort Belknap Assiniboine	335	269	4	12	9	-	-	-	41	-
Fort Peck Assiniboine	103	74	7	2	7	7	-	-	6	-
Assiniboine Sioux	483	311	18	50	5	19	4	22	54	-
Assiniboine Sioux	375	239	18	24	5	19	4	22	44	-
Fort Peck Assiniboine and Sioux	108	72	-	26	-	-	-	-	10	-
Blackfeet	10 027	5 477	526	1 026	498	385	260	329	1 494	32
Brotherton	292	199	7	14	-	13	21	14	24	-
Caddo	985	631	30	65	44	44	26	23	122	-
Caddo	858	561	30	56	30	37	26	17	101	-
Cahuilla	780	470	30	61	31	24	14	39	107	4
Cahuilla	374	182	12	44	12	24	14	30	52	4
Morongo Band of Cahuilla Mission Indians	282	214	18	-	4	-	-	9	37	-
California Tribes	289	170	30	20	28	-	9	-	32	-
Yuki	101	67	3	-	5	-	9	-	17	-
Canadian and Latin American	30 812	13 408	2 344	4 490	2 106	1 934	1 856	2 312	2 267	95
Canadian Indian	1 328	750	35	149	90	80	39	80	99	6
Central American Indian	2 030	585	204	494	90	197	172	258	21	9
French American Indian	242	90	12	36	-	6	-	52	46	-
Mexican American Indian	20 764	9 361	1 733	2 802	1 392	1 273	1 044	1 217	1 867	75
South American Indian	3 218	1 080	181	660	318	174	334	406	60	5
Spanish American Indian	3 144	1 505	179	339	216	204	253	274	174	-
Catawba Indian Nation	592	358	9	-	7	-	-	34	184	-
Chehalis	144	95	6	22	-	-	-	8	13	-
Chemakuan	190	163	2	7	-	-	-	-	18	-
Quileute	147	123	2	4	-	-	-	-	18	-
Chemehuevi	279	203	-	19	6	5	25	-	21	-
Cherokee	112 873	69 536	3 625	8 498	4 177	3 259	2 532	2 838	18 007	401
Cherokee	103 926	63 477	3 414	8 057	3 915	3 101	2 418	2 732	16 449	363
Cherokees of Northeast Alabama	274	161	13	17	14	24	-	-	45	-
Cherokees of Southeast Alabama	239	149	9	17	17	-	-	4	43	-
Eastern Cherokee	3 020	2 107	58	165	81	17	32	7	542	11
Echota Cherokee	1 326	912	-	71	49	7	13	21	253	-
Four Winds Cherokee	228	170	-	10	-	-	-	-	48	-
Northern Cherokee Nation of Missouri and Arkansas	655	486	-	21	22	-	6	22	98	-
Southeastern Cherokee Council	178	93	15	-	-	-	-	8	62	-
United Keetoowah Band of Cherokee	147	87	-	13	11	15	-	-	21	-
Western Cherokee	2 543	1 696	96	100	68	86	52	44	374	27
Cherokee Shawnee	267	172	8	17	11	-	-	17	39	3
Cheyenne	3 198	1 867	95	315	149	105	112	138	408	9
Cheyenne	1 707	950	72	166	103	45	72	100	190	9
Northern Cheyenne	1 400	851	23	145	42	60	40	38	201	-
Southern Cheyenne	91	66	-	4	4	-	-	-	17	-
Cheyenne-Arapaho	877	509	54	90	63	34	16	10	101	-
Chickahominy	501	366	6	7	43	6	7	-	66	-
Chickahominy Indian Tribe	473	352	6	7	43	-	7	-	58	-
Chickasaw	7 600	5 237	289	449	191	215	129	176	881	33
Chinook	320	198	17	20	20	15	7	31	12	-
Chinook	305	195	17	13	20	15	7	31	7	-
Chippewa	36 845	22 110	1 154	3 741	1 401	1 679	1 209	800	4 711	40
Bad River Band of the Lake Superior Tribe	996	572	36	175	37	41	26	-	109	-
Bay Mills Indian Community of the Sault Ste. Marie Band	337	264	5	9	13	15	-	-	31	-
Bois Forte/Nett Lake Band of Chippewa	488	297	2	51	54	23	19	13	29	-
Chippewa	13 274	7 127	423	1 669	693	814	614	357	1 546	31
Fond du Lac	625	392	30	96	13	16	19	17	42	-
Grand Portage	210	127	11	18	9	2	-	6	37	-
Grand Traverse Band of Ottawa and Chippewa Indians	938	625	18	61	9	12	21	-	192	-
Keweenaw Bay Indian Community of the L'Anse and Ontonagon Bands	471	293	16	63	2	35	-	-	62	-
Lac Court Oreilles Band of Lake Superior Chippewa	1 258	806	33	163	26	80	21	19	110	-
Lac du Flambeau	548	405	19	49	25	28	9	6	7	-
Lac Vieux Desert Band of Lake Superior Chippewa	60	30	-	-	9	11	-	-	10	-
Lake Superior	126	93	-	18	-	-	-	-	15	-
Leech Lake	1 492	830	40	156	25	100	36	28	277	-
Little Shell Chippewa	468	296	16	54	7	13	-	14	68	-
Mille Lacs	762	489	38	90	9	26	33	6	71	-
Minnesota Chippewa	790	503	27	66	23	3	35	60	73	-
Red Cliff Band of Lake Superior Chippewa	589	350	26	42	40	16	6	29	80	-
Red Lake Band of Chippewa Indians	2 069	1 468	41	136	45	89	48	16	226	-
Saginaw Chippewa	885	612	19	56	15	24	13	-	137	9
St. Croix Chippewa	409	286	9	11	46	9	7	6	35	-

Table 14. **Units in Structure of Housing Units With an American Indian and Alaska Native Householder for Selected American Indian and Alaska Native Tribes (One Tribe Reported): 2000**—Con.

[Data based on a sample (except Tables 79 and 80). For information on confidentiality protection, coverage, sampling error, and nonsampling error, see Appendix G. Tribes are shown if respondents reported only one tribe or as American Indian or Alaska Native only and met the specified threshold. For more information, see "How to Use This Census Report"]

United States	Occupied housing units	Units in structure								
		1 unit, detached	1 unit, attached	2 to 4 units	5 to 9 units	10 to 19 units	20 to 49 units	50 or more units	Mobile home	Boat, RV, van, etc.
American Indian and Alaska Native—Con.										
American Indian—Con.										
Chippewa—Con.										
Sault Ste. Marie Chippewa	3 064	2 131	126	243	109	35	34	20	366	-
Sokoagon Chippewa	161	104	5	18	5	25	-	-	4	-
Turtle Mountain Band	4 495	2 509	159	284	136	159	182	148	918	-
White Earth	2 243	1 453	44	208	51	96	84	55	252	-
Chitimacha Tribe of Louisiana	354	232	14	22	5	-	-	16	65	-
Choctaw	31 269	21 501	922	1 683	921	753	581	884	3 987	37
Choctaw	23 476	15 522	762	1 489	741	613	506	741	3 068	34
Mississippi Band of Choctaw	2 105	1 783	10	45	38	31	8	18	172	-
Mowa Band of Choctaw	530	285	19	9	-	-	-	-	217	-
Oklahoma Choctaw	5 071	3 839	131	140	142	109	67	125	515	3
Choctaw-Apache Community of Ebarb	168	91	-	-	-	-	-	-	77	-
Chumash	1 285	757	36	111	98	88	37	46	107	5
Chumash	1 230	705	36	111	98	88	37	46	104	5
Coeur D'Alene	519	376	9	17	26	2	10	14	65	-
Coharie	583	362	10	31	7	7	-	13	153	-
Colorado River Indian	490	371	3	19	9	3	4	8	73	-
Colville	2 767	1 683	85	149	128	70	48	62	539	3
Comanche	3 737	2 462	90	300	188	174	94	112	314	3
Comanche	3 705	2 432	90	298	188	174	94	112	314	3
Confederated Tribes of the Siletz Reservation	513	291	2	107	39	-	21	-	39	14
Coos	94	56	1	8	-	-	29	-	-	-
Coquille	131	75	-	24	-	-	13	-	19	-
Costanoan	430	279	36	24	48	-	-	10	33	-
Coushatta	633	521	-	18	16	12	28	11	27	-
Alabama Coushatta Tribes of Texas	318	256	-	12	8	12	9	6	15	-
Coushatta	315	265	-	6	8	-	19	5	12	-
Cowlitz	478	340	14	46	7	7	6	-	58	-
Cree	844	369	64	90	81	68	54	-	118	-
Creek	14 431	10 076	368	871	467	333	166	288	1 836	26
Eastern Creek	388	275	15	10	23	-	-	-	65	-
Lower Muscogee Creek Tama Tribal Town	387	243	-	17	-	9	-	-	105	13
Machis Lower Creek Indian	60	38	8	-	-	-	-	-	6	8
Muscogee Creek Nation	12 984	9 059	332	813	444	324	166	288	1 553	5
Poarch Creek	441	328	4	19	-	-	-	-	90	-
Crow	2 321	1 478	44	211	94	54	74	17	349	-
Cupeno	154	116	-	4	6	-	-	17	11	-
Cupeno	72	57	-	4	6	-	-	-	5	-
Delaware	3 265	2 036	181	254	205	105	64	66	334	20
Delaware	2 106	1 374	100	149	118	77	11	30	235	12
Lenni-Lanape	601	280	55	42	56	17	33	29	81	8
Ramapough Mountain	319	206	26	38	31	11	-	-	7	-
Diegueno	1 078	703	33	83	11	41	40	21	143	3
Barona Group of Capitan Grande Band	84	80	-	-	-	-	-	-	4	-
Diegueno	430	240	18	52	11	14	30	13	52	-
Mesa Grande Band of Diegueno Mission Indians	84	54	-	7	-	17	-	-	6	-
San Pasqual Band of Diegueno Mission Indians	176	133	11	-	-	3	-	8	21	-
Santa Ysabel Band of Diegueno Mission Indians	78	28	-	7	-	7	10	-	23	3
Viejas (Baron Long) Group of Capitan Grande Band	80	62	-	10	-	-	-	-	8	-
Eastern Tribes	1 953	1 133	50	85	46	19	-	47	573	-
Meherrin Indian Tribe	261	147	24	13	28	16	-	-	33	-
Southeastern Indians	644	368	-	28	8	-	-	29	211	-
Tunica Biloxi	122	83	7	12	2	-	-	2	16	-
Waccamaw Siouan	531	335	2	-	2	3	-	9	180	-
Gabrieleno	311	202	-	25	12	16	6	26	24	-
Grand Ronde	698	375	30	41	40	9	12	24	157	10
Gros Ventres	919	578	24	106	39	22	16	15	119	-
Gros Ventres	497	275	22	50	30	14	16	15	75	-
Fort Belknap Gros Ventres	422	303	2	56	9	8	-	-	44	-
Haliwa-Saponi	1 308	678	78	111	13	13	-	8	407	-
Hidatsa	152	41	-	19	16	-	34	4	38	-
Hoopa	835	533	11	31	40	15	25	15	159	6
Hoopa Valley Tribe	835	533	11	31	40	15	25	15	159	6
United Houma Nation	2 112	1 317	19	147	55	8	7	30	529	-
Iowa	480	301	20	41	35	14	15	9	45	-
Iowa	310	196	15	19	21	6	8	9	36	-
Iowa of Kansas and Nebraska	120	70	5	19	6	8	7	-	5	-
Indians of Person County	236	172	18	12	7	8	-	-	19	-
Iroquois	18 197	10 256	586	2 684	885	712	415	490	2 132	37
Cayuga Nation	436	199	-	127	15	25	-	41	22	7
Iroquois	1 404	701	91	228	114	74	22	55	114	5
Mohawk	5 425	3 093	177	749	280	251	156	182	520	17
Oneida Nation of New York	4 307	2 503	167	719	243	183	118	82	292	-
Onondaga	802	490	6	141	48	62	4	5	46	-
Seneca	3 212	1 712	48	434	105	96	55	50	704	8
Seneca Nation	311	126	9	96	34	-	16	7	23	-
Seneca-Cayuga	438	319	2	35	12	8	8	20	34	-
Tonawanda Band of Seneca	130	62	13	8	13	-	3	-	31	-
Tuscarora	915	509	41	103	3	7	25	8	219	-
Wyandotte	675	460	29	28	18	-	-	22	118	-
Juaneno (Acjachemem)	694	398	45	42	61	58	21	24	45	-
Kalispel Indian Community	85	55	-	14	-	11	-	-	5	-
Karuk Tribe of California	1 141	620	45	108	61	33	18	5	240	11
Kaw	405	285	13	15	19	10	6	-	57	-
Kickapoo	1 015	631	29	125	34	61	23	33	79	-
Kickapoo	966	604	29	121	34	51	23	25	79	-
Kiowa	2 404	1 468	60	229	174	140	73	72	186	2
Kiowa	2 282	1 393	56	212	169	140	73	72	165	2
Oklahoma Kiowa	122	75	4	17	5	-	-	-	21	-
Klamath	853	500	24	73	44	36	42	33	101	-

Table 14. **Units in Structure of Housing Units With an American Indian and Alaska Native Householder for Selected American Indian and Alaska Native Tribes (One Tribe Reported): 2000**—Con.

[Data based on a sample (except Tables 79 and 80). For information on confidentiality protection, coverage, sampling error, and nonsampling error, see Appendix G. Tribes are shown if respondents reported only one tribe or as American Indian or Alaska Native only and met the specified threshold. For more information, see "How to Use This Census Report"]

United States	Occupied housing units	Units in structure								
		1 unit, detached	1 unit, attached	2 to 4 units	5 to 9 units	10 to 19 units	20 to 49 units	50 or more units	Mobile home	Boat, RV, van, etc.
American Indian and Alaska Native—Con.										
American Indian—Con.										
Kootenai	265	164	7	26	-	-	9	-	59	-
Long Island	219	115	6	22	8	4	-	33	31	-
Poospatuck	89	31	-	2	8	4	-	13	31	-
Luiseno	1 370	901	43	43	3	59	79	34	205	3
La Jolla Band of Luiseno Mission Indians	121	64	11	7	-	6	13	7	11	2
Luiseno	505	313	9	28	-	37	44	-	74	-
Pala Band of Luiseno Mission Indians	182	113	5	2	3	9	8	7	35	-
Pechanga Band of Luiseno Mission Indians	194	134	6	4	-	-	-	20	30	-
Soboba	198	166	-	-	-	-	-	-	32	-
Rincon Band of Luiseno Mission Indians	75	44	10	-	-	7	14	-	-	-
Lumbee	18 683	9 622	460	807	327	181	114	101	7 071	-
Lummi	960	594	7	69	13	28	21	43	183	2
Maidu	753	434	33	66	26	37	14	5	138	-
Maidu	614	332	33	57	19	26	14	5	128	-
Makah	540	364	25	34	2	-	5	-	107	3
Maliseet	261	184	-	35	7	2	9	-	24	-
Maliseet	232	163	-	29	7	2	9	-	22	-
Mandan	145	91	9	11	12	7	4	-	11	-
Mattaponi	197	136	8	13	7	-	-	10	23	-
Mattaponi Indian Tribe	148	102	-	13	-	-	-	10	23	-
Menominee	2 467	1 421	29	357	151	96	19	40	354	-
Miami	1 528	1 098	19	95	65	18	12	39	168	14
Indiana Miami	241	167	-	8	13	-	2	17	20	14
Miami	1 058	783	10	76	46	18	8	9	108	-
Oklahoma Miami	210	129	9	11	6	-	2	13	40	-
Micmac	1 112	569	44	263	44	32	48	16	96	-
Micmac	1 084	559	44	249	44	32	48	16	92	-
Mission Indians	454	250	54	24	9	10	13	22	72	-
Mission Indians	375	171	54	24	9	10	13	22	72	-
Me-Wuk	975	602	63	87	12	40	21	18	130	2
Me-Wuk	962	595	63	81	12	40	21	18	130	2
Modoc	235	107	18	28	22	8	11	10	31	-
Modoc	228	100	18	28	22	8	11	10	31	-
Mohegan	334	190	7	48	-	12	34	-	43	-
Monacan Indian Nation	380	282	14	18	7	-	8	-	51	-
Mono	558	361	3	53	4	10	7	42	78	-
Mono	512	330	3	53	4	10	7	35	70	-
Nanticoke	477	273	77	26	11	10	12	8	60	-
Nanticoke Lenni-Lenape	294	186	34	26	3	8	-	17	20	-
Narragansett	801	279	34	224	120	38	18	67	21	-
Navajo	73 015	40 237	3 896	4 770	2 425	1 772	1 502	2 260	16 030	123
Nez Perce	1 409	833	60	165	39	47	34	10	216	5
Nipmuc	149	87	-	23	9	18	-	12	-	-
Nipmuc	147	85	-	23	9	18	-	12	-	-
Nomlaki	155	94	11	3	-	6	-	14	27	-
Nomlaki	130	89	7	3	-	6	-	5	20	-
Northwest Tribes	121	50	4	26	-	17	7	15	2	-
Omaha	1 023	601	10	183	55	29	24	11	110	-
Oneida Tribe of Wisconsin	403	209	26	74	15	25	7	10	37	-
Osage	2 809	1 970	61	183	32	135	71	65	277	15
Otoe-Missouria	565	377	34	35	5	24	40	13	37	-
Ottawa	2 453	1 394	39	284	132	89	50	80	385	-
Grand River Band of Ottawa Indians	142	76	9	2	7	-	8	10	30	-
Little River Band of Ottawa Indians of Michigan	350	201	9	39	17	13	3	8	60	-
Little Traverse Bay Bands of Ottawa Indians of Michigan	581	321	13	50	34	41	-	7	115	-
Ottawa	1 280	737	8	186	69	35	31	48	166	-
Paiute	3 482	2 372	98	251	78	103	55	51	474	-
Burns Paiute Tribe	53	20	-	8	-	-	-	-	25	-
Paiute	2 041	1 301	86	156	53	54	19	51	321	-
Pyramid Lake	495	398	2	31	1	12	17	-	34	-
Walker River	310	259	-	12	11	15	-	-	13	-
Yerington Paiute	184	146	-	15	-	-	-	-	23	-
Paiute-Shoshone	1 152	831	18	51	32	-	10	20	190	-
Fallon	215	194	-	13	-	-	-	-	8	-
Fort McDermitt Paiute and Shoshone Tribes	141	84	-	2	-	-	-	-	55	-
Shoshone Paiute	684	506	14	31	24	-	10	20	79	-
Pamunkey Indian Tribe	150	70	6	9	8	12	8	7	30	-
Passamaquoddy	970	588	34	110	60	53	8	14	103	-
Passamaquoddy	968	588	34	110	60	53	8	14	101	-
Pawnee	1 028	638	23	118	35	40	27	26	106	15
Pawnee	1 022	632	23	118	35	40	27	26	106	15
Penobscot	907	570	10	122	35	37	34	6	93	-
Peoria	349	299	-	15	-	7	-	11	17	-
Oklahoma Peoria	153	124	-	15	-	-	-	11	3	-
Peoria	196	175	-	-	-	7	-	-	14	-
Pequot	430	277	13	69	23	-	15	18	15	-
Mashantucket Pequot	193	165	8	14	-	-	6	-	-	-
Pequot	225	112	5	55	19	-	9	18	7	-
Pima	2 039	1 155	115	163	85	81	115	115	210	-
Gila River Indian Community	411	174	43	35	16	28	15	33	67	-
Pima	1 054	514	63	128	69	53	93	63	71	-
Salt River Pima-Maricopa	561	462	9	-	-	-	7	19	64	-
Piscataway	334	232	37	10	19	10	19	-	7	-
Pit River	496	294	16	51	23	20	10	30	44	8
Pit River Tribe of California	474	272	16	51	23	20	10	30	44	8
Pomo	1 446	779	51	135	76	87	40	46	232	-
Pomo	997	532	31	104	47	50	15	35	183	-
Ponca	900	644	47	75	47	20	2	8	57	-
Ponca	783	555	37	71	47	13	2	8	50	-
Potawatomi	5 706	3 912	124	381	188	186	92	186	629	8
Citizen Potawatomi Nation	830	650	14	26	34	23	8	6	69	-
Forest County Potawatomi Community	53	48	-	-	3	-	-	-	2	-
Pokagon Band of Potawatomi Indians	224	143	-	27	12	-	-	12	30	-

Table 14. **Units in Structure of Housing Units With an American Indian and Alaska Native Householder for Selected American Indian and Alaska Native Tribes (One Tribe Reported): 2000**—Con.

[Data based on a sample (except Tables 79 and 80). For information on confidentiality protection, coverage, sampling error, and nonsampling error, see Appendix G. Tribes are shown if respondents reported only one tribe or as American Indian or Alaska Native only and met the specified threshold. For more information, see "How to Use This Census Report"]

United States	Occupied housing units	Units in structure								
		1 unit, detached	1 unit, attached	2 to 4 units	5 to 9 units	10 to 19 units	20 to 49 units	50 or more units	Mobile home	Boat, RV, van, etc.
American Indian and Alaska Native—Con.										
American Indian—Con.										
Potawatomi—Con.										
Potawatomi	4 055	2 715	90	275	129	150	78	141	471	6
Prairie Band of Potawatomi Indians	446	295	20	34	6	13	6	27	43	2
Powhatan	196	121	27	-	9	10	-	-	29	-
Pueblo	17 084	10 366	1 519	836	581	458	479	490	2 352	3
Acoma	1 076	630	27	70	17	49	-	26	257	-
Cochiti	284	204	13	8	-	10	7	14	28	-
Hopi	3 134	1 578	358	230	151	176	88	78	475	-
Isleta	1 355	946	92	39	60	8	30	9	171	-
Jemez	701	439	87	26	28	4	13	38	66	-
Laguna	1 894	1 147	130	96	53	95	67	58	248	-
Nambe	194	174	-	5	-	-	-	-	15	-
Picuris	108	83	3	-	-	-	12	-	10	-
Pojoaque	85	53	6	-	6	-	8	-	12	-
Pueblo	759	417	34	73	35	25	62	52	61	-
San Felipe	521	297	94	12	27	-	-	-	91	-
San Ildefonso	205	192	3	-	-	-	-	-	10	-
San Juan Pueblo	468	324	23	15	5	-	5	24	72	-
Sandia	128	90	5	-	17	-	-	-	16	-
Santa Ana	162	121	5	4	6	-	-	-	26	-
Santa Clara	404	341	2	-	4	-	10	7	40	-
Santo Domingo	889	404	183	32	39	42	68	22	99	-
Taos	733	535	61	13	6	5	33	9	71	-
Tesuque	161	100	55	4	-	-	-	-	2	-
Tewa	364	235	19	4	25	-	14	15	52	-
Ysleta Del Sur Pueblo of Texas	539	361	38	53	9	3	7	30	38	-
Zia	234	163	10	4	10	8	-	13	26	-
Zuni	2 293	1 274	244	129	63	33	38	83	426	3
Puget Sound Salish	3 299	2 117	103	237	145	118	88	79	372	40
Muckleshoot	379	232	-	41	18	6	7	16	59	-
Nisqually	138	103	-	7	-	6	8	-	14	-
Nooksack	269	123	16	4	8	27	9	15	50	17
Puyallup	330	189	9	30	28	25	2	28	19	-
Skokomish	231	180	5	2	5	-	-	-	39	-
Snohomish	217	130	22	19	8	9	15	-	14	-
Squaxin Island	212	183	9	-	-	-	9	-	6	5
Suquamish	206	112	15	13	13	7	18	10	18	-
Swinomish	169	139	-	21	-	-	-	-	9	-
Tulalip	590	377	14	46	46	6	-	-	91	10
Upper Skagit	138	82	3	2	19	12	-	10	10	-
Quapaw	375	284	18	19	7	-	9	7	31	-
Quinault	747	486	26	32	14	25	34	34	96	-
Rocky Boy's Chippewa Cree	1 511	934	53	130	90	67	47	35	155	-
Round Valley	80	41	-	6	-	-	-	8	22	3
Sac and Fox	1 522	1 088	22	100	19	67	29	13	184	-
Sac and Fox	723	519	14	29	9	45	11	5	91	-
Sac and Fox Nation, Oklahoma	210	149	6	32	6	-	3	-	14	-
Sac and Fox Tribe of the Mississippi in Iowa	533	389	-	29	4	22	8	8	73	-
Salinan	204	118	9	35	2	-	-	15	25	-
Salish	1 300	906	44	90	41	15	25	-	176	3
Salish and Kootenai	1 277	886	27	181	23	12	8	9	131	-
Salish and Kootenai	1 277	886	27	181	23	12	8	9	131	-
Seminole	4 098	2 566	141	392	192	111	93	85	507	11
Florida Seminole	304	237	-	-	7	9	-	-	51	-
Oklahoma Seminole	189	103	4	18	7	-	21	-	36	-
Seminole	3 587	2 208	137	374	178	102	72	85	420	11
Serrano	120	103	-	-	9	-	8	-	-	-
Serrano	106	89	-	-	9	-	8	-	-	-
Shasta	170	119	9	8	9	-	8	-	17	-
Shasta	162	111	9	8	9	-	8	-	17	-
Shawnee	2 331	1 657	33	182	117	29	28	18	267	-
Absentee Shawnee Tribe of Indians of Oklahoma	662	563	6	38	32	-	-	-	23	-
Eastern Shawnee	291	211	9	12	15	6	3	8	27	-
Shawnee	1 374	879	18	132	70	23	25	10	217	-
Shinnecock	477	214	38	58	5	15	34	91	22	-
Shoshone	2 805	1 760	67	208	155	50	12	52	501	-
Death Valley Timbi-Sha Shoshone	82	42	8	-	-	-	-	6	26	-
Goshute	61	41	-	2	4	-	6	-	8	-
Wind River (Eastern Shoshone)	67	42	-	7	-	-	-	-	18	-
Shoshone	2 352	1 461	59	188	133	50	6	46	409	-
Shoshone-Bannock Tribes of the Fort Hall Reservation	1 413	876	17	60	6	25	11	8	410	-
Sioux	32 047	18 838	1 038	3 255	1 400	1 325	1 045	771	4 343	32
Blackfoot Sioux	157	86	8	9	2	14	-	8	30	-
Cheyenne River Sioux	2 748	1 528	123	213	98	107	155	57	461	6
Crow Creek Sioux	676	475	10	30	24	23	-	7	107	-
Dakota Sioux	492	259	20	25	45	12	23	16	92	-
Flandreau Santee Sioux	155	109	2	21	17	-	-	-	6	-
Fort Peck Sioux	618	430	31	60	4	22	-	-	71	-
Lower Brule Sioux	389	231	14	53	31	14	7	-	39	-
Lower Sioux Indian Community of Minnesota Mdewakanton Sioux	176	130	9	8	7	-	13	-	9	-
Mdewakanton Sioux	170	120	6	13	8	3	-	-	20	-
Oglala Sioux	5 833	3 310	163	594	163	209	179	108	1 103	4
Pine Ridge Sioux	254	92	-	60	29	10	18	18	27	-
Rosebud Sioux	3 761	2 319	43	418	184	148	170	29	450	-
Santee Sioux of Nebraska	835	541	37	71	39	27	16	30	74	-
Sioux	6 988	3 704	252	896	393	412	203	251	855	22
Sisseton Sioux	180	93	13	25	10	12	-	8	19	-
Sisseton-Wahpeton	1 652	1 155	50	122	58	60	30	57	120	-
Spirit Lake Sioux (formerly Devils Lake Sioux)	633	317	42	49	22	27	48	6	122	-
Standing Rock Sioux	2 582	1 749	68	160	86	77	56	42	344	-
Teton Sioux	1 870	985	81	222	109	65	86	93	229	-

Table 14. **Units in Structure of Housing Units With an American Indian and Alaska Native Householder for Selected American Indian and Alaska Native Tribes (One Tribe Reported): 2000**—Con.

[Data based on a sample (except Tables 79 and 80). For information on confidentiality protection, coverage, sampling error, and nonsampling error, see Appendix G. Tribes are shown if respondents reported only one tribe or as American Indian or Alaska Native only and met the specified threshold. For more information, see "How to Use This Census Report"]

United States	Occupied housing units	Units in structure								
		1 unit, detached	1 unit, attached	2 to 4 units	5 to 9 units	10 to 19 units	20 to 49 units	50 or more units	Mobile home	Boat, RV, van, etc.
American Indian and Alaska Native—Con.										
American Indian—Con.										
Sioux—Con.										
Yankton Sioux	1 433	917	47	149	71	74	35	22	118	-
S'Klallam	705	454	17	16	8	36	25	7	137	5
Jamestown S'Klallam	117	57	8	-	-	8	14	7	18	5
Klallam	282	170	-	8	8	28	11	-	57	-
Lower Elwha Tribal Community	117	93	4	-	-	-	-	-	20	-
Port Gamble Klallam	161	110	5	8	-	-	-	-	38	-
Spokane	871	594	21	42	48	-	32	36	98	-
Stockbridge-Munsee Community of Mohican Indians of Wisconsin	890	522	37	109	45	33	27	9	108	-
Te-Moak Tribes of Western Shoshone Indians of Nevada	327	218	-	11	13	13	18	16	38	-
Te-Moak Tribes of Western Shoshone Indians	325	216	-	11	13	13	18	16	38	-
Three Affiliated Tribes of North Dakota (Fort Bethold)	998	670	30	76	60	26	27	-	109	-
Tohono O'Odham	4 799	3 068	220	389	169	115	143	231	464	-
Ak-Chin	166	145	3	4	-	-	10	-	4	-
Tohono O'Odham	4 624	2 914	217	385	169	115	133	231	460	-
Tolowa	193	102	25	14	8	-	-	-	44	-
Tolowa	156	78	25	6	8	-	-	-	39	-
Tonkawa	77	70	-	2	-	-	-	-	5	-
Umatilla	555	301	43	45	10	23	22	15	94	2
Umpqua	255	105	18	18	19	4	20	9	62	-
Cow Creek Umpqua	198	91	12	2	19	-	13	-	61	-
Ute	2 522	1 670	58	238	81	73	33	68	301	-
Southern Ute	420	259	-	23	7	27	6	28	70	-
Uintah Ute	252	157	6	37	4	5	-	7	36	-
Ute	1 321	871	48	144	63	31	27	22	115	-
Ute Mountain	529	383	4	34	7	10	-	11	80	-
Wailaki	379	229	12	9	18	13	10	27	61	-
Wampanoag	958	552	39	147	65	29	40	56	28	2
Gay Head (Aquinnah) Wampanoag	132	106	9	2	-	-	9	-	6	-
Wampanoag	735	405	23	118	65	21	31	56	14	2
Warm Springs	744	462	13	117	29	14	12	11	77	9
Wascopum	87	57	-	8	-	-	9	-	13	-
Washoe	502	343	21	18	-	23	32	16	49	-
Washoe	477	330	21	18	-	11	32	16	49	-
Wichita	393	271	6	40	8	11	-	40	17	-
Wichita	393	271	6	40	8	11	-	40	17	-
Winnebago	2 387	1 419	77	365	144	70	63	61	188	-
Ho-Chunk Nation of Wisconsin	1 301	801	59	216	66	6	29	28	96	-
Nebraska Winnebago	113	54	-	30	5	2	7	11	4	-
Winnebago	961	552	18	119	73	62	27	22	88	-
Wintun	826	526	24	64	30	38	13	33	88	10
Wintun	798	511	24	59	30	38	13	25	88	10
Wiyot	195	115	-	25	7	14	-	10	24	-
Wiyot	168	107	-	8	7	14	-	10	22	-
Yakama	2 271	1 487	122	150	85	74	31	37	273	12
Yaqui	4 236	2 784	214	348	138	162	65	205	320	-
Pascua Yaqui	987	702	10	60	27	20	28	70	70	-
Yaqui	3 231	2 082	186	288	111	142	37	135	250	-
Yavapai Apache	226	145	7	2	16	-	2	35	19	-
Yokuts	909	655	37	57	27	29	3	14	87	-
Picayune Rancheria of Chukchansi Indians	241	152	19	27	-	-	-	14	29	-
Tachi	145	97	-	7	10	12	-	-	19	-
Tule River	190	162	-	3	-	-	3	-	22	-
Yokuts	314	225	18	20	17	17	-	-	17	-
Yuman	2 332	1 671	67	142	105	55	61	38	193	-
Cocopah Tribe of Arizona	267	169	9	12	-	17	-	-	60	-
Fort Mojave Indian Tribe of Arizona	452	312	6	45	15	30	-	11	33	-
Havasupai	191	154	3	17	-	-	12	-	5	-
Hualapai	396	298	13	32	28	-	-	14	11	-
Maricopa	62	38	-	8	-	8	-	-	8	-
Quechan	643	447	21	28	62	-	21	13	51	-
Yavapai-Prescott Tribe of the Yavapai Reservation	314	246	15	-	-	-	28	-	25	-
Yurok	1 272	740	18	106	73	20	25	43	247	-
Yurok	1 272	740	18	106	73	20	25	43	247	-
Alaska Native	**27 824**	**17 226**	**952**	**2 724**	**1 485**	**1 282**	**1 077**	**1 049**	**1 982**	**47**
Alaskan Athabascan	4 666	2 853	124	488	289	203	183	217	303	6
Alaskan Athabascan	2 539	1 361	93	315	195	130	137	132	170	6
Allakaket Village	42	42	-	-	-	-	-	-	-	-
Doyon	318	240	6	22	9	-	-	13	28	-
Native Village of Fort Yukon	39	39	-	-	-	-	-	-	-	-
Holy Cross Village	29	29	-	-	-	-	-	-	-	-
Huslia Village	84	84	-	-	-	-	-	-	-	-
Kenaitze Indian Tribe	167	92	-	18	7	7	5	-	38	-
Koyukuk Native Village	84	67	-	1	-	8	-	-	8	-
Native Village of Minto	67	62	-	-	2	-	-	-	3	-
Nondalton Village	60	60	-	-	-	-	-	-	-	-
Nulato Village	109	85	-	7	-	10	6	-	1	-
Shageluk Native Village	42	37	-	-	-	-	-	-	5	-
Native Village of Tanacross	42	38	-	2	2	-	-	-	-	-
Village of Venetie	117	84	4	9	-	7	-	13	-	-
Aleut	2 156	1 134	84	242	143	105	115	75	245	13
Alutiiq Aleut	105	92	-	9	-	4	-	-	-	-
Alutiiq	66	60	-	6	-	-	-	-	-	-
Bristol Bay Aleut	180	145	7	14	-	-	8	-	6	-
Chugach Aleut	128	87	11	7	6	4	-	-	13	-
Eskimo Tribes	1 576	788	67	173	103	111	112	143	77	2
Eskimo	1 568	780	67	173	103	111	112	143	77	2
Eyak	139	57	-	14	4	4	4	-	56	-
Inuit	120	56	7	4	-	2	11	25	13	2
Inupiat Eskimo	4 240	3 122	114	358	164	150	167	67	98	-

Table 14. **Units in Structure of Housing Units With an American Indian and Alaska Native Householder for Selected American Indian and Alaska Native Tribes (One Tribe Reported): 2000**—Con.

[Data based on a sample (except Tables 79 and 80). For information on confidentiality protection, coverage, sampling error, and nonsampling error, see Appendix G. Tribes are shown if respondents reported only one tribe or as American Indian or Alaska Native only and met the specified threshold. For more information, see "How to Use This Census Report"]

United States	Occupied housing units	Units in structure								
		1 unit, detached	1 unit, attached	2 to 4 units	5 to 9 units	10 to 19 units	20 to 49 units	50 or more units	Mobile home	Boat, RV, van, etc.
American Indian and Alaska Native—Con.										
Alaska Native—Con.										
Inupiat Eskimo—Con.										
Native Village of Ambler	41	39	2	-	-	-	-	-	-	-
Arctic Slope Corporation	213	161	6	11	1	29	-	-	5	-
Native Village of Barrow Inupiat Traditional Government	48	42	2	2	-	2	-	-	-	-
Bering Straits Inupiat	237	114	4	21	15	33	27	20	3	-
Native Village of Brevig Mission	59	59	-	-	-	-	-	-	-	-
Native Village of Buckland	77	77	-	-	-	-	-	-	-	-
Native Village of Elim	83	79	-	-	-	-	-	-	4	-
Inupiaq	621	407	30	45	41	13	37	21	27	-
Inupiat	653	350	12	138	42	32	43	16	20	-
Native Village of Kiana	89	79	-	2	-	-	-	6	2	-
King Island Native Community	75	55	10	8	-	-	-	-	2	-
Native Village of Kivalina	66	62	4	-	-	-	-	-	-	-
Native Village of Kotzebue	49	31	2	7	7	2	-	-	-	-
Native Village of Koyuk	71	62	-	-	3	-	6	-	-	-
Kwiguk	46	46	-	-	-	-	-	-	-	-
Nana Inupiat	314	208	5	20	23	7	32	-	19	-
Native Village of Noatak	84	82	2	-	-	-	-	-	-	-
Nome Eskimo Community	218	137	-	39	21	11	6	-	4	-
Native Village of Point Hope	132	130	2	-	-	-	-	-	-	-
Native Village of Selawik	50	45	-	-	-	-	5	-	-	-
Native Village of Shaktoolik	55	50	2	3	-	-	-	-	-	-
Native Village of Shishmaref	124	108	6	2	-	-	8	-	-	-
Native Village of Shungnak	69	56	-	9	-	-	-	4	-	-
Native Village of Teller	48	40	2	2	-	-	-	-	4	-
Native Village of Unalakleet	215	190	-	6	4	15	-	-	-	-
Village of Wainwright	56	54	-	-	2	-	-	-	-	-
Village of White Mountain	141	94	21	17	5	4	-	-	-	-
Koniag Aleut	474	273	16	61	23	24	-	7	70	-
Koniag Aleut	175	66	7	17	23	16	-	7	39	-
Village of Old Harbor	75	63	-	12	-	-	-	-	-	-
Native Village of Port Lions	48	44	4	-	-	-	-	-	-	-
Sealaska	133	24	17	30	31	4	11	16	-	-
Sealaska	113	20	17	30	22	4	11	9	-	-
Siberian Eskimo	292	274	2	8	-	8	-	-	-	-
Native Village of Gambell	134	124	-	6	-	4	-	-	-	-
Native Village of Savoonga	150	146	2	2	-	-	-	-	-	-
Tlingit-Haida	4 834	2 197	272	619	329	326	250	226	607	8
Chilkat Indian Village (Kluckwan)	53	30	-	-	-	7	-	-	16	-
Haida	502	247	26	40	17	51	23	70	28	-
Hoonah Indian Association	64	60	-	-	2	-	-	-	2	-
Hydaburg Cooperative Association	68	61	-	-	-	3	-	-	4	-
Organized Village of Kake	109	82	2	-	-	-	-	-	25	-
Ketchikan Indian Corporation	187	38	14	50	16	7	30	6	26	-
Klawock Cooperative Association	86	53	2	14	-	-	-	-	17	-
Organized Village of Saxman	97	76	-	8	-	13	-	-	-	-
Sitka Tribe of Alaska	123	38	2	40	6	20	6	-	11	-
Tlingit	2 908	1 225	166	381	244	185	152	143	412	-
Tsimshian	792	465	31	44	46	52	22	62	70	-
Metlakatla Indian Community Annette Island Reserve	240	158	-	6	6	2	8	-	60	-
Tsimshian	506	266	31	38	40	45	14	62	10	-
Unangan Aleut	758	580	17	61	26	41	4	-	23	6
Aleut Corporation	120	68	10	24	-	-	4	-	8	6
King Cove	96	84	-	8	-	4	-	-	-	-
Qagan Tayagungin Tribe of Sand Point Village	83	71	-	-	3	3	-	-	6	-
Saint Paul	141	112	-	9	-	20	-	-	-	-
South Naknek Village	55	46	-	-	9	-	-	-	-	-
Yup'ik	5 009	3 999	93	299	144	89	97	92	192	4
Akiachak Native Community	113	107	-	2	-	-	-	-	4	-
Village of Alakanuk	142	131	4	-	-	-	-	-	7	-
Algaaciq Native Village (St. Mary's)	73	71	2	-	-	-	-	-	-	-
Village of Aniak	63	50	-	3	8	-	-	-	2	-
Asa'carsarmiut Tribe	145	137	-	-	-	-	-	-	8	-
Bristol Bay	213	143	-	29	14	-	-	16	11	-
Calista	115	90	6	4	5	-	3	-	7	-
Village of Chefornak	55	53	-	2	-	-	-	-	-	-
Native Village of Chuathbaluk	31	31	-	-	-	-	-	-	-	-
Curyung Tribal Council (Native Village of Dillingham)	136	115	-	5	6	10	-	-	-	-
Emmonak Village	147	143	-	2	-	-	-	-	-	2
Native Village of Goodnews Bay	57	49	4	4	-	-	-	-	-	-
Native Village of Hooper Bay	185	171	12	2	-	-	-	-	-	-
Iqurmuit Traditional Council	43	41	-	-	-	-	-	-	2	-
Native Village of Kasigluk	107	90	2	4	-	8	3	-	-	-
Native Village of Kipnuk	107	104	-	-	-	-	-	-	3	-
Native Village of Kongiganak	3	3	-	-	-	-	-	-	-	-
Organized Village of Kwethluk	38	38	-	-	-	-	-	-	-	-
Native Village of Marshall (Fortuna Ledge)	58	58	-	-	-	-	-	-	-	-
Naknek Native Village	47	39	-	-	6	-	-	-	2	-
Native Village of Napakiak	66	66	-	-	-	-	-	-	-	-
Native Village of Napaskiak	78	78	-	-	-	-	-	-	-	-
New Koliganek Village Council	35	33	-	-	2	-	-	-	-	-
Newhalen Village	27	27	-	-	-	-	-	-	-	-
Newtok Village	60	57	-	-	-	-	-	-	3	-
Native Village of Nightmute	31	31	-	-	-	-	-	-	-	-
Native Village of Nunapitchuk	97	92	-	2	-	-	-	-	3	-
Orutsararmuit Native Village (Bethel)	92	58	-	12	3	-	7	-	12	-
Native Village of Saint Michael	64	52	-	-	-	-	-	8	4	-
Stebbins Community Association	120	113	-	7	-	-	-	-	-	-
Traditional Village of Togiak	82	71	9	-	-	2	-	-	-	-
Native Village of Tuntutuliak	65	65	-	-	-	-	-	-	-	-

Table 14. **Units in Structure of Housing Units With an American Indian and Alaska Native Householder for Selected American Indian and Alaska Native Tribes (One Tribe Reported): 2000**—Con.

[Data based on a sample (except Tables 79 and 80). For information on confidentiality protection, coverage, sampling error, and nonsampling error, see Appendix G. Tribes are shown if respondents reported only one tribe or as American Indian or Alaska Native only and met the specified threshold. For more information, see "How to Use This Census Report"]

United States	Occupied housing units	Units in structure								
		1 unit, detached	1 unit, attached	2 to 4 units	5 to 9 units	10 to 19 units	20 to 49 units	50 or more units	Mobile home	Boat, RV, van, etc.
American Indian and Alaska Native—Con.										
Alaska Native—Con.										
Yup'ik—Con.										
Native Village of Tununak	70	70	-	-	-	-	-	-	-	-
Yup'ik	1 427	936	33	146	79	50	45	38	100	-
Yup'ik Eskimo	369	175	21	58	21	16	37	23	18	-

Table 15. **Physical Housing Characteristics of Housing Units With an American Indian and Alaska Native Householder for Selected American Indian and Alaska Native Tribes (One Tribe Reported): 2000**

[Data based on a sample (except Tables 79 and 80). For information on confidentiality protection, coverage, sampling error, and nonsampling error, see Appendix G. Tribes are shown if respondents reported only one tribe or as American Indian or Alaska Native only and met the specified threshold. For more information, see "How to Use This Census Report"]

United States	Occupied housing units	Year structure built			Rooms			No bedrooms or 1 bedroom	Lacking complete plumbing facilities	Lacking complete kitchen facilities
		1995 to March 2000	1939 or earlier	Median	1 or 2	6 or more	Median			
United States	**105 480 101**	**9 945 989**	**15 735 979**	**1971**	**7 200 710**	**50 627 457**	**5.4**	**16 624 380**	**670 986**	**715 535**
American Indian and Alaska Native	**765 474**	**82 975**	**86 383**	**1974**	**87 157**	**253 862**	**4.8**	**162 780**	**33 781**	**30 562**
American Indian	**603 382**	**68 358**	**64 802**	**1975**	**63 430**	**206 234**	**4.9**	**119 449**	**25 033**	**22 697**
Abenaki Nation of Missiquoi	1 134	86	351	1966	58	495	5.2	195	25	47
Algonquian	531	22	106	1974	40	236	5.2	87	4	4
Apache	17 788	1 922	1 762	1975	2 310	5 184	4.7	4 253	767	728
Apache	8 865	820	1 344	1969	1 060	2 894	4.7	2 134	213	260
Chiricahua	531	56	64	1968	52	195	4.9	115	10	6
Fort Sill Apache	89	17	21	1968	25	22	3.5	35	-	-
Jicarilla Apache	939	170	21	1980	97	279	4.9	200	19	8
Mescalero Apache	1 785	195	198	1974	172	682	5.0	324	28	19
Oklahoma Apache	91	4	4	1975	30	31	4.5	34	-	-
Payson Tonto Apache	47	14	-	1987	6	16	4.9	10	-	-
San Carlos Apache	2 369	241	40	1981	292	516	4.7	529	222	203
White Mountain Apache	2 984	403	51	1982	559	539	4.2	816	267	224
Arapahoe	1 926	201	123	1976	225	563	4.6	357	78	73
Arapahoe	753	57	74	1971	73	249	4.8	123	19	24
Northern Arapahoe	1 161	144	47	1978	146	310	4.6	228	59	49
Arikara	265	9	46	1973	36	102	5.1	46	8	8
Assiniboine	1 270	120	81	1976	64	457	5.0	151	13	7
Assiniboine	832	80	70	1974	59	322	5.1	109	-	-
Fort Belknap Assiniboine	335	20	-	1979	5	97	4.9	31	13	7
Fort Peck Assiniboine	103	20	11	1977	-	38	5.1	11	-	-
Assiniboine Sioux	483	32	48	1973	51	210	5.3	81	7	7
Assiniboine Sioux	375	32	39	1973	48	156	5.2	78	7	7
Fort Peck Assiniboine and Sioux	108	-	9	1973	3	54	5.5	3	-	-
Blackfeet	10 027	862	1 297	1973	824	3 528	4.9	1 881	155	201
Brotherton	292	32	85	1959	20	134	5.3	37	-	-
Caddo	985	62	103	1973	78	381	5.0	129	14	-
Caddo	858	53	74	1973	62	317	5.0	113	9	-
Cahuilla	780	139	35	1978	77	304	4.9	185	17	22
Cahuilla	374	52	22	1973	55	128	4.3	129	13	11
Morongo Band of Cahuilla Mission Indians	282	74	3	1978	9	131	5.4	33	-	9
California Tribes	289	21	19	1975	26	101	4.9	45	3	3
Yuki	101	4	3	1971	13	40	5.0	16	3	3
Canadian and Latin American	30 812	2 148	4 255	1967	7 847	7 031	3.8	12 342	638	611
Canadian Indian	1 328	154	186	1972	131	569	5.1	286	56	29
Central American Indian	2 030	108	437	1960	497	396	3.4	899	43	39
French American Indian	242	15	29	1966	49	62	4.1	93	2	2
Mexican American Indian	20 764	1 527	2 505	1969	5 800	4 431	3.6	8 771	408	454
South American Indian	3 218	161	665	1962	650	746	4.1	1 167	55	50
Spanish American Indian	3 144	173	428	1965	697	827	4.2	1 093	74	37
Catawba Indian Nation	592	217	24	1990	34	213	5.0	42	2	2
Chehalis	144	8	12	1973	11	63	5.2	26	-	-
Chemakuan	190	45	11	1985	6	82	5.3	11	5	2
Quileute	147	40	4	1988	6	58	5.2	11	5	2
Chemehuevi	279	31	12	1981	15	156	5.7	44	2	2
Cherokee	112 873	12 122	13 587	1973	6 044	45 431	5.1	15 540	1 199	1 168
Cherokee	103 926	11 007	12 801	1973	5 708	41 606	5.1	14 715	1 102	1 131
Cherokees of Northeast Alabama	274	30	29	1973	-	108	5.2	8	4	-
Cherokees of Southeast Alabama	239	11	27	1969	-	113	5.4	23	-	-
Eastern Cherokee	3 020	429	149	1979	145	1 070	5.1	289	63	20
Echota Cherokee	1 326	179	91	1982	36	707	5.6	107	5	5
Four Winds Cherokee	228	41	11	1980	10	95	5.3	10	-	-
Northern Cherokee Nation of Missouri and Arkansas	655	95	118	1973	13	353	5.7	53	5	-
Southeastern Cherokee Council	178	17	8	1978	15	79	5.2	21	-	-
United Keetoowah Band of Cherokee	147	14	3	1976	6	39	5.0	14	3	3
Western Cherokee	2 543	234	314	1973	96	1 142	5.3	256	17	2
Cherokee Shawnee	267	21	42	1967	24	97	4.7	28	7	24
Cheyenne	3 198	156	298	1974	318	1 023	4.8	672	58	62
Cheyenne	1 707	116	194	1968	149	500	4.6	387	19	15
Northern Cheyenne	1 400	40	96	1976	165	490	4.9	281	39	47
Southern Cheyenne	91	-	8	1971	4	33	5.2	4	-	-
Cheyenne-Arapaho	877	44	69	1973	94	236	4.8	136	13	8
Chickahominy	501	46	52	1973	15	305	6.0	26	12	12
Chickahominy Indian Tribe	473	46	48	1973	15	293	6.0	26	12	12
Chickasaw	7 600	796	610	1975	417	3 069	5.1	1 034	147	145
Chinook	320	54	38	1974	20	128	4.8	85	3	-
Chinook	305	45	38	1973	13	128	5.0	78	-	-
Chippewa	36 845	3 955	5 349	1974	2 437	13 937	5.0	5 803	395	353
Bad River Band of the Lake Superior Tribe	996	112	192	1973	56	340	5.0	125	22	29
Bay Mills Indian Community of the Sault Ste. Marie Band	337	123	26	1992	12	174	5.5	31	2	2
Bois Forte/Nett Lake Band of Chippewa	488	80	120	1972	68	198	5.1	114	7	4
Chippewa	13 274	1 007	2 273	1970	1 019	4 958	5.0	2 364	133	156
Fond du Lac	625	71	113	1974	35	255	5.2	104	7	-
Grand Portage	210	32	15	1983	4	71	4.9	35	2	2
Grand Traverse Band of Ottawa and Chippewa Indians	938	155	130	1976	14	409	5.3	101	2	-
Keweenaw Bay Indian Community of the L'Anse and Ontonagon Bands	471	44	63	1974	21	179	5.1	79	1	3
Lac Court Oreilles Band of Lake Superior Chippewa	1 258	110	161	1975	71	455	5.1	176	13	3
Lac du Flambeau	548	96	26	1979	16	208	5.2	56	-	-
Lac Vieux Desert Band of Lake Superior Chippewa	60	16	-	1986	2	23	4.7	5	-	-
Lake Superior	126	10	40	1968	-	54	5.2	12	-	-
Leech Lake	1 492	161	166	1974	139	476	4.7	256	23	18
Little Shell Chippewa	468	26	92	1962	26	211	5.2	63	2	-
Mille Lacs	762	88	83	1977	71	324	5.1	158	14	10
Minnesota Chippewa	790	124	118	1977	67	379	5.4	147	16	6
Red Cliff Band of Lake Superior Chippewa	589	96	86	1976	59	234	5.1	103	17	10
Red Lake Band of Chippewa Indians	2 069	335	177	1979	147	531	4.7	309	63	53
Saginaw Chippewa	885	102	104	1974	25	447	5.5	77	5	7
St. Croix Chippewa	409	65	18	1981	54	176	5.3	61	-	-

Table 15. **Physical Housing Characteristics of Housing Units With an American Indian and Alaska Native Householder for Selected American Indian and Alaska Native Tribes (One Tribe Reported): 2000**—Con.

[Data based on a sample (except Tables 79 and 80). For information on confidentiality protection, coverage, sampling error, and nonsampling error, see Appendix G. Tribes are shown if respondents reported only one tribe or as American Indian or Alaska Native only and met the specified threshold. For more information, see "How to Use This Census Report"]

United States	Occupied housing units	Year structure built			Rooms			No bedrooms or 1 bedroom	Lacking complete plumbing facilities	Lacking complete kitchen facilities
		1995 to March 2000	1939 or earlier	Median	1 or 2	6 or more	Median			
American Indian and Alaska Native—Con.										
American Indian—Con.										
Chippewa—Con.										
Sault Ste. Marie Chippewa	3 064	319	588	1970	104	1 449	5.4	320	10	18
Sokoagon Chippewa	161	21	13	1985	3	50	4.9	25	-	-
Turtle Mountain Band	4 495	488	391	1976	267	1 509	5.0	654	38	14
White Earth	2 243	268	354	1974	146	800	4.9	417	18	18
Chitimacha Tribe of Louisiana	354	45	2	1979	22	124	5.0	25	-	7
Choctaw	31 269	3 634	2 644	1975	1 642	12 438	5.2	4 143	296	273
Choctaw	23 476	2 606	2 141	1975	1 344	9 186	5.1	3 397	219	201
Mississippi Band of Choctaw	2 105	429	101	1982	92	705	5.1	204	31	31
Mowa Band of Choctaw	530	101	6	1984	10	245	5.4	26	7	-
Oklahoma Choctaw	5 071	486	396	1975	190	2 244	5.3	510	39	41
Choctaw-Apache Community of Ebarb	168	46	11	1982	6	78	5.4	11	-	-
Chumash	1 285	42	107	1972	181	420	4.7	365	9	39
Chumash	1 230	38	94	1972	166	387	4.7	350	9	39
Coeur D'Alene	519	76	64	1980	8	256	5.5	42	3	3
Coharie	583	85	41	1976	6	277	5.4	50	-	-
Colorado River Indian	490	32	8	1979	23	161	5.1	51	6	-
Colville	2 767	206	282	1974	223	992	5.0	402	40	25
Comanche	3 737	429	412	1973	295	1 296	4.9	715	36	38
Comanche	3 705	425	412	1973	295	1 287	4.9	715	36	38
Confederated Tribes of the Siletz Reservation	513	95	49	1976	53	208	5.1	78	4	-
Coos	94	7	6	1968	8	21	4.5	8	-	-
Coquille	131	36	20	1991	25	60	5.2	25	8	8
Costanoan	430	5	31	1970	65	176	5.1	91	-	6
Coushatta	633	184	39	1977	29	221	5.1	74	13	2
Alabama Coushatta Tribes of Texas	318	51	21	1975	7	84	5.0	41	13	2
Coushatta	315	133	18	1985	22	137	5.3	33	-	-
Cowlitz	478	66	89	1973	18	275	6.0	36	2	2
Cree	844	92	164	1970	50	273	4.9	207	11	7
Creek	14 431	1 361	1 435	1974	749	6 064	5.2	1 820	100	141
Eastern Creek	388	22	28	1974	-	216	5.7	5	-	-
Lower Muscogee Creek Tama Tribal Town	387	52	20	1977	33	189	5.4	68	11	5
Machis Lower Creek Indian	60	11	4	1978	8	46	6.6	10	-	-
Muscogee Creek Nation	12 984	1 184	1 339	1974	706	5 316	5.2	1 698	87	126
Poarch Creek	441	74	38	1982	2	229	5.6	37	-	8
Crow	2 321	192	256	1973	177	699	4.9	319	40	41
Cupeno	154	34	5	1986	20	84	5.8	24	-	-
Cupeno	72	9	2	1979	2	40	5.9	6	-	-
Delaware	3 265	252	539	1970	129	1 462	5.3	404	19	33
Delaware	2 106	154	306	1972	94	982	5.4	224	11	22
Lenni-Lanape	601	87	116	1970	15	219	5.1	118	8	8
Ramapough Mountain	319	10	80	1964	10	140	5.3	44	-	-
Diegueno	1 078	187	110	1981	116	417	5.0	164	19	16
Barona Group of Capitan Grande Band	84	30	4	1993	-	62	6.0	5	-	-
Diegueno	430	59	36	1978	70	171	5.0	77	1	9
Mesa Grande Band of Diegueno Mission Indians	84	22	28	1972	16	6	4.7	26	3	3
San Pasqual Band of Diegueno Mission Indians	176	17	19	1977	19	82	5.2	30	8	-
Santa Ysabel Band of Diegueno Mission Indians	78	4	4	1984	8	11	4.5	13	3	-
Viejas (Baron Long) Group of Capitan Grande Band	80	18	15	1988	-	32	5.2	-	-	-
Eastern Tribes	1 953	323	194	1978	86	1 099	5.7	186	48	20
Meherrin Indian Tribe	261	22	16	1975	-	147	5.7	29	-	-
Southeastern Indians	644	98	73	1979	22	313	5.4	62	9	-
Tunica Biloxi	122	17	-	1982	10	58	5.4	15	-	-
Waccamaw Siouan	531	129	36	1982	17	388	6.2	32	19	6
Gabrieleno	311	45	9	1960	10	123	5.0	38	-	-
Grand Ronde	698	117	92	1976	69	290	5.1	100	10	10
Gros Ventres	919	113	81	1976	62	361	5.1	95	12	6
Gros Ventres	497	80	74	1971	56	178	4.9	63	6	2
Fort Belknap Gros Ventres	422	33	7	1979	6	183	5.3	32	6	4
Haliwa-Saponi	1 308	239	164	1976	44	593	5.3	107	38	19
Hidatsa	152	11	-	1972	39	41	4.4	51	-	9
Hoopa	835	115	48	1975	63	283	4.8	115	10	11
Hoopa Valley Tribe	835	115	48	1975	63	283	4.8	115	10	11
United Houma Nation	2 112	209	177	1975	69	777	5.1	203	-	2
Iowa	480	43	82	1972	20	255	5.6	43	7	7
Iowa	310	26	56	1973	20	169	5.7	27	7	7
Iowa of Kansas and Nebraska	120	14	22	1972	-	59	5.5	16	-	-
Indians of Person County	236	22	20	1968	-	162	6.3	-	-	-
Iroquois	18 197	1 778	3 754	1966	915	8 001	5.2	2 647	158	264
Cayuga Nation	436	31	133	1960	37	198	5.2	112	10	19
Iroquois	1 404	85	313	1965	116	572	5.1	232	6	9
Mohawk	5 425	545	1 174	1962	309	2 327	5.1	889	34	51
Oneida Nation of New York	4 307	433	762	1970	169	1 863	5.2	583	4	31
Onondaga	802	53	205	1963	26	380	5.4	107	2	2
Seneca	3 212	314	726	1967	131	1 469	5.3	398	63	84
Seneca Nation	311	20	94	1965	31	161	5.6	50	8	23
Seneca-Cayuga	438	52	56	1971	22	209	5.4	65	-	-
Tonawanda Band of Seneca	130	6	34	1968	4	63	5.4	24	3	6
Tuscarora	915	137	154	1970	33	391	5.3	96	16	28
Wyandotte	675	102	79	1976	33	290	5.3	52	6	5
Juaneno (Acjachemem)	694	33	39	1970	50	280	5.1	123	4	21
Kalispel Indian Community	85	20	26	1973	12	13	4.6	14	-	-
Karuk Tribe of California	1 141	60	176	1968	131	328	4.7	269	36	26
Kaw	405	18	53	1974	13	175	5.3	32	2	2
Kickapoo	1 015	156	132	1975	122	314	4.7	227	49	26
Kickapoo	966	156	132	1975	108	291	4.7	205	49	26
Kiowa	2 404	188	211	1974	196	775	5.0	402	14	46
Kiowa	2 282	179	211	1974	179	732	4.9	379	14	46
Oklahoma Kiowa	122	9	-	1976	17	43	5.2	23	-	-
Klamath	853	80	101	1969	86	295	4.8	167	3	3

Table 15. **Physical Housing Characteristics of Housing Units With an American Indian and Alaska Native Householder for Selected American Indian and Alaska Native Tribes (One Tribe Reported): 2000**—Con.

[Data based on a sample (except Tables 79 and 80). For information on confidentiality protection, coverage, sampling error, and nonsampling error, see Appendix G. Tribes are shown if respondents reported only one tribe or as American Indian or Alaska Native only and met the specified threshold. For more information, see "How to Use This Census Report"]

United States	Occupied housing units	Year structure built			Rooms			No bedrooms or 1 bedroom	Lacking complete plumbing facilities	Lacking complete kitchen facilities
		1995 to March 2000	1939 or earlier	Median	1 or 2	6 or more	Median			
American Indian and Alaska Native—Con.										
American Indian—Con.										
Kootenai	265	59	14	1982	30	104	4.8	56	-	-
Long Island	219	10	26	1969	9	82	4.8	37	-	-
Poospatuck	89	10	2	1976	-	24	4.3	21	-	-
Luiseno	1 370	202	49	1979	106	568	5.2	226	8	7
La Jolla Band of Luiseno Mission Indians	121	10	6	1977	30	14	3.1	64	-	3
Luiseno	505	82	16	1980	26	200	5.1	76	6	1
Pala Band of Luiseno Mission Indians	182	16	8	1977	9	69	5.1	13	-	3
Pechanga Band of Luiseno Mission Indians	194	34	7	1976	18	84	5.2	28	-	-
Soboba	198	39	-	1989	-	115	5.9	15	-	-
Rincon Band of Luiseno Mission Indians	75	7	12	1976	10	27	4.9	10	-	-
Lumbee	18 683	3 201	848	1980	577	7 408	5.2	1 373	137	65
Lummi	960	210	64	1979	67	479	5.5	145	8	3
Maidu	753	113	92	1974	87	217	4.5	133	21	21
Maidu	614	72	75	1974	72	164	4.6	108	21	21
Makah	540	72	50	1979	33	234	5.3	73	15	10
Maliseet	261	18	31	1979	3	104	5.1	32	-	12
Maliseet	232	18	31	1978	3	93	5.1	32	-	12
Mandan	145	9	8	1968	3	25	4.7	30	-	-
Mattaponi	197	17	30	1978	-	122	5.9	-	5	5
Mattaponi Indian Tribe	148	9	22	1977	-	80	5.7	-	5	5
Menominee	2 467	189	385	1975	208	950	5.1	355	22	15
Miami	1 528	99	327	1968	54	767	5.5	163	12	12
Indiana Miami	241	32	41	1976	23	144	5.9	40	-	-
Miami	1 058	58	243	1967	31	537	5.5	109	12	12
Oklahoma Miami	210	9	33	1966	-	69	5.1	14	-	-
Micmac	1 112	51	311	1959	69	382	4.9	251	7	14
Micmac	1 084	47	306	1958	59	380	4.9	241	7	14
Mission Indians	454	42	40	1974	71	164	5.0	99	14	8
Mission Indians	375	32	40	1975	71	114	4.8	99	14	8
Me-Wuk	975	51	85	1971	74	271	4.6	202	12	17
Me-Wuk	962	49	85	1971	74	264	4.6	202	12	17
Modoc	235	34	30	1972	25	90	4.7	44	6	-
Modoc	228	34	30	1971	18	90	4.8	37	6	-
Mohegan	334	27	55	1969	6	126	5.2	6	-	7
Monacan Indian Nation	380	45	72	1972	-	230	6.1	19	7	-
Mono	558	23	79	1968	63	160	4.3	149	11	11
Mono	512	23	58	1968	56	144	4.3	142	11	11
Nanticoke	477	33	84	1960	16	266	5.7	78	-	-
Nanticoke Lenni-Lenape	294	14	62	1963	-	122	5.3	12	-	-
Narragansett	801	18	216	1963	42	198	4.8	206	8	-
Navajo	73 015	12 551	2 138	1981	18 601	12 402	3.8	25 603	16 213	14 226
Nez Perce	1 409	120	183	1975	134	516	5.0	236	14	22
Nipmuc	149	7	35	1961	-	65	5.2	32	-	-
Nipmuc	147	7	33	1962	-	63	5.2	32	-	-
Nomlaki	155	29	24	1974	16	28	4.7	28	-	2
Nomlaki	130	13	24	1971	16	28	4.9	28	-	2
Northwest Tribes	121	-	41	1950	22	29	3.9	51	-	-
Omaha	1 023	125	237	1974	75	349	4.9	199	12	24
Oneida Tribe of Wisconsin	403	45	35	1974	55	188	5.4	73	-	11
Osage	2 809	225	398	1970	193	1 249	5.3	437	6	27
Otoe-Missouria	565	49	37	1971	34	194	5.0	99	6	8
Ottawa	2 453	167	397	1971	145	940	5.0	373	29	22
Grand River Band of Ottawa Indians	142	3	29	1969	-	62	5.2	-	-	-
Little River Band of Ottawa Indians of Michigan	350	25	75	1971	29	141	5.0	59	7	5
Little Traverse Bay Bands of Ottawa Indians of Michigan	581	42	77	1970	42	231	5.0	107	-	3
Ottawa	1 280	93	212	1971	59	458	4.9	187	22	14
Paiute	3 482	330	217	1978	234	1 279	5.1	556	44	26
Burns Paiute Tribe	53	24	8	1982	-	14	4.9	8	-	-
Paiute	2 041	187	163	1975	163	703	5.0	341	27	11
Pyramid Lake	495	66	2	1982	7	246	5.5	66	-	-
Walker River	310	20	21	1981	15	113	5.1	31	8	6
Yerington Paiute	184	13	2	1984	-	83	5.4	9	-	-
Paiute-Shoshone	1 152	147	39	1981	94	346	4.9	155	29	25
Fallon	215	29	-	1985	13	68	5.2	17	-	-
Fort McDermitt Paiute and Shoshone Tribes	141	10	6	1975	27	35	4.3	42	20	18
Shoshone Paiute	684	92	27	1981	42	223	4.9	79	9	7
Pamunkey Indian Tribe	150	29	28	1973	15	61	5.2	15	-	-
Passamaquoddy	970	107	146	1977	55	395	5.2	108	-	12
Passamaquoddy	968	107	146	1977	55	395	5.2	108	-	12
Pawnee	1 028	64	123	1969	104	296	4.6	214	6	17
Pawnee	1 022	64	123	1969	104	296	4.6	211	6	17
Penobscot	907	73	248	1970	46	312	5.0	159	26	15
Peoria	349	33	51	1968	-	169	5.4	14	-	-
Oklahoma Peoria	153	5	28	1970	-	86	6.0	14	-	-
Peoria	196	28	23	1967	-	83	5.2	-	-	-
Pequot	430	35	83	1969	14	245	5.9	50	4	4
Mashantucket Pequot	193	31	17	1989	-	153	7.1	-	-	-
Pequot	225	-	62	1955	14	88	5.0	50	4	4
Pima	2 039	246	115	1976	199	608	4.8	418	52	78
Gila River Indian Community	411	79	8	1981	51	119	4.4	96	16	25
Pima	1 054	66	101	1970	120	282	4.6	265	21	14
Salt River Pima-Maricopa	561	101	6	1984	28	202	5.1	57	15	39
Piscataway	334	39	24	1979	5	210	6.9	32	-	-
Pit River	496	33	51	1975	54	130	4.6	102	31	30
Pit River Tribe of California	474	17	51	1975	54	112	4.5	102	31	30
Pomo	1 446	87	104	1972	177	384	4.6	297	29	19
Pomo	997	58	83	1971	114	271	4.6	207	21	15
Ponca	900	105	155	1967	34	353	5.1	127	10	12
Ponca	783	97	143	1966	32	302	5.1	117	10	12
Potawatomi	5 706	686	747	1974	259	2 510	5.3	694	31	52
Citizen Potawatomi Nation	830	61	115	1976	26	464	5.7	84	-	6
Forest County Potawatomi Community	53	14	17	1990	1	40	6.5	3	-	-
Pokagon Band of Potawatomi Indians	224	16	52	1970	5	132	5.8	22	-	-

Table 15. **Physical Housing Characteristics of Housing Units With an American Indian and Alaska Native Householder for Selected American Indian and Alaska Native Tribes (One Tribe Reported): 2000**—Con.

[Data based on a sample (except Tables 79 and 80). For information on confidentiality protection, coverage, sampling error, and nonsampling error, see Appendix G. Tribes are shown if respondents reported only one tribe or as American Indian or Alaska Native only and met the specified threshold. For more information, see "How to Use This Census Report"]

United States	Occupied housing units	Year structure built			Rooms			No bedrooms or 1 bedroom	Lacking complete plumbing facilities	Lacking complete kitchen facilities
		1995 to March 2000	1939 or earlier	Median	1 or 2	6 or more	Median			
American Indian and Alaska Native—Con.										
American Indian—Con.										
Potawatomi—Con.										
Potawatomi	4 055	528	489	1974	170	1 667	5.2	491	19	29
Prairie Band of Potawatomi Indians	446	51	58	1975	53	156	4.9	90	12	17
Powhatan	196	15	45	1977	9	132	6.6	9	-	-
Pueblo	17 084	2 095	1 843	1975	1 588	5 601	4.9	3 420	858	778
Acoma	1 076	198	90	1977	136	310	4.8	204	48	29
Cochiti	284	71	14	1976	25	156	5.7	72	4	-
Hopi	3 134	277	426	1974	350	778	4.4	835	407	360
Isleta	1 355	123	147	1975	69	437	5.0	217	12	9
Jemez	701	77	87	1973	82	186	4.5	205	21	27
Laguna	1 894	189	227	1975	174	642	4.8	342	42	47
Nambe	194	42	10	1985	-	113	5.7	-	2	-
Picuris	108	8	20	1971	9	50	5.4	19	3	9
Pojoaque	85	10	-	1977	6	35	4.8	26	3	6
Pueblo	759	119	109	1971	73	302	5.1	144	13	13
San Felipe	521	123	53	1978	34	184	5.1	41	36	38
San Ildefonso	205	34	26	1980	-	90	5.3	11	-	-
San Juan Pueblo	468	90	32	1982	38	138	5.0	72	14	17
Sandia	128	23	9	1982	-	76	5.7	11	-	-
Santa Ana	162	15	14	1976	-	75	5.4	9	-	7
Santa Clara	404	28	35	1975	24	128	4.7	110	7	5
Santo Domingo	889	179	164	1974	109	228	4.6	231	28	17
Taos	733	58	91	1975	93	172	4.6	205	54	66
Tesuque	161	13	5	1983	3	59	5.1	34	6	-
Tewa	364	25	15	1975	14	134	5.0	34	22	22
Ysleta Del Sur Pueblo of Texas	539	35	28	1973	51	243	5.2	97	1	1
Zia	234	43	11	1977	21	88	5.1	35	2	6
Zuni	2 293	291	173	1976	243	860	5.0	399	99	65
Puget Sound Salish	3 299	425	281	1978	284	1 380	5.1	566	28	45
Muckleshoot	379	80	10	1980	7	199	5.6	41	-	9
Nisqually	138	5	8	1980	9	57	5.3	18	2	5
Nooksack	269	52	12	1985	17	118	5.0	84	-	-
Puyallup	330	10	60	1966	29	145	5.1	53	-	4
Skokomish	231	26	18	1982	10	55	4.9	38	-	-
Snohomish	217	36	30	1971	16	103	5.2	32	2	2
Squaxin Island	212	38	7	1980	14	121	5.8	25	-	-
Suquamish	206	34	28	1980	21	76	4.7	29	10	10
Swinomish	169	12	9	1978	15	62	5.1	18	-	-
Tulalip	590	48	43	1981	83	232	4.9	129	14	15
Upper Skagit	138	42	7	1982	17	58	4.9	29	-	-
Quapaw	375	67	46	1974	9	160	5.3	40	9	-
Quinault	747	96	82	1975	81	329	5.2	129	2	2
Rocky Boy's Chippewa Cree	1 511	177	200	1975	126	454	4.7	327	9	7
Round Valley	80	7	-	1978	3	25	5.0	19	5	3
Sac and Fox	1 522	287	164	1977	62	586	5.1	176	8	5
Sac and Fox	723	98	95	1973	27	304	5.2	69	6	3
Sac and Fox Nation, Oklahoma	210	3	5	1977	18	74	5.0	47	-	-
Sac and Fox Tribe of the Mississippi in Iowa	533	173	62	1984	14	187	5.0	57	2	2
Salinan	204	-	26	1964	16	30	4.0	52	-	-
Salish	1 300	137	169	1974	88	584	5.3	179	20	18
Salish and Kootenai	1 277	157	130	1977	55	586	5.3	115	12	18
Salish and Kootenai	1 277	157	130	1977	55	586	5.3	115	12	18
Seminole	4 098	293	445	1974	288	1 393	4.9	648	56	47
Florida Seminole	304	55	-	1982	21	132	5.2	25	-	-
Oklahoma Seminole	189	39	18	1976	-	54	5.0	2	-	-
Seminole	3 587	199	427	1973	267	1 202	4.9	621	56	47
Serrano	120	16	-	1984	8	55	5.3	18	-	-
Serrano	106	13	-	1982	8	41	4.9	18	-	-
Shasta	170	18	23	1972	8	92	5.7	8	8	8
Shasta	162	18	23	1973	8	90	5.7	8	8	8
Shawnee	2 331	215	355	1974	121	996	5.2	304	13	42
Absentee Shawnee Tribe of Indians of Oklahoma	662	73	63	1979	40	274	5.2	70	-	-
Eastern Shawnee	291	21	53	1968	16	127	5.2	59	-	11
Shawnee	1 374	121	239	1972	65	595	5.2	175	13	31
Shinnecock	477	71	108	1971	59	207	4.5	117	-	-
Shoshone	2 805	326	226	1976	201	898	4.9	448	37	35
Death Valley Timbi-Sha Shoshone	82	30	5	1990	-	13	4.3	5	4	4
Goshute	61	13	5	1976	2	23	4.8	4	2	-
Wind River (Eastern Shoshone)	67	23	16	1983	16	19	4.8	20	9	9
Shoshone	2 352	239	187	1976	169	796	5.0	389	18	22
Shoshone-Bannock Tribes of the Fort Hall Reservation	1 413	166	78	1977	109	471	5.0	185	40	24
Sioux	32 047	3 291	3 885	1973	3 150	10 339	4.8	6 232	821	683
Blackfoot Sioux	157	11	12	1974	3	41	4.8	34	-	-
Cheyenne River Sioux	2 748	421	278	1976	272	820	4.8	536	55	36
Crow Creek Sioux	676	94	66	1976	57	226	5.0	103	9	7
Dakota Sioux	492	51	50	1973	51	171	4.4	130	9	4
Flandreau Santee Sioux	155	6	5	1979	3	89	5.8	18	-	-
Fort Peck Sioux	618	52	36	1975	23	212	5.1	58	5	5
Lower Brule Sioux	389	62	22	1979	73	71	4.3	134	7	11
Lower Sioux Indian Community of Minnesota Mdewakanton Sioux	176	15	41	1980	13	109	6.1	35	-	7
Mdewakanton Sioux	170	40	22	1984	8	123	6.4	8	-	-
Oglala Sioux	5 833	663	479	1975	634	1 491	4.6	1 285	371	269
Pine Ridge Sioux	254	33	39	1965	51	62	4.4	84	-	12
Rosebud Sioux	3 761	255	296	1973	391	1 025	4.5	730	93	77
Santee Sioux of Nebraska	835	66	142	1973	81	298	5.0	154	-	9
Sioux	6 988	673	1 190	1971	676	2 353	4.8	1 383	114	107
Sisseton Sioux	180	16	25	1972	35	49	4.4	81	14	11
Sisseton-Wahpeton	1 652	101	318	1972	90	642	5.1	239	10	8
Spirit Lake Sioux (formerly Devils Lake Sioux)	633	86	59	1976	47	175	4.6	87	-	3
Standing Rock Sioux	2 582	339	219	1974	271	888	4.9	432	82	61
Teton Sioux	1 870	115	319	1970	191	796	5.2	356	32	38

Table 15. **Physical Housing Characteristics of Housing Units With an American Indian and Alaska Native Householder for Selected American Indian and Alaska Native Tribes (One Tribe Reported): 2000**—Con.

[Data based on a sample (except Tables 79 and 80). For information on confidentiality protection, coverage, sampling error, and nonsampling error, see Appendix G. Tribes are shown if respondents reported only one tribe or as American Indian or Alaska Native only and met the specified threshold. For more information, see "How to Use This Census Report"]

United States	Occupied housing units	Year structure built			Rooms			No bedrooms or 1 bedroom	Lacking complete plumbing facilities	Lacking complete kitchen facilities
		1995 to March 2000	1939 or earlier	Median	1 or 2	6 or more	Median			
American Indian and Alaska Native—Con.										
American Indian—Con.										
Sioux—Con.										
Yankton Sioux	1 433	131	224	1972	122	477	4.9	251	18	18
S'Klallam	705	126	49	1980	50	319	5.3	118	10	7
Jamestown S'Klallam	117	12	7	1984	22	59	5.5	28	-	-
Klallam	282	36	29	1977	10	112	5.2	42	-	-
Lower Elwha Tribal Community	117	37	-	1987	2	51	5.2	16	2	1
Port Gamble Klallam	161	39	13	1978	16	78	5.4	32	8	6
Spokane	871	133	83	1976	69	428	5.5	132	5	3
Stockbridge-Munsee Community of Mohican Indians of Wisconsin	890	90	178	1970	46	286	5.0	137	5	2
Te-Moak Tribes of Western Shoshone Indians of Nevada	327	41	13	1983	58	94	4.9	63	2	2
Te-Moak Tribes of Western Shoshone Indians	325	41	13	1983	58	94	4.9	63	2	2
Three Affiliated Tribes of North Dakota (Fort Bethold)	998	92	80	1975	85	303	5.0	137	-	-
Tohono O'Odham	4 799	548	332	1977	933	880	4.0	1 560	536	553
Ak-Chin	166	31	-	1985	17	33	4.4	38	-	-
Tohono O'Odham	4 624	517	332	1977	916	838	4.0	1 522	536	553
Tolowa	193	27	26	1973	21	47	4.7	42	-	-
Tolowa	156	27	26	1973	21	41	4.6	32	-	-
Tonkawa	77	2	14	1976	-	29	5.2	-	-	-
Umatilla	555	83	38	1977	20	217	5.0	94	-	-
Umpqua	255	34	31	1976	19	109	5.2	43	-	-
Cow Creek Umpqua	198	24	27	1974	10	103	5.6	30	-	-
Ute	2 522	327	211	1976	199	863	5.0	372	52	43
Southern Ute	420	105	21	1979	39	137	4.9	64	13	13
Uintah Ute	252	24	23	1978	17	93	5.0	30	3	3
Ute	1 321	125	139	1973	70	488	5.1	172	15	14
Ute Mountain	529	73	28	1981	73	145	4.8	106	21	13
Wailaki	379	33	23	1975	53	118	4.5	107	4	4
Wampanoag	958	62	216	1965	78	388	5.0	199	8	9
Gay Head (Aquinnah) Wampanoag	132	26	27	1965	11	50	4.7	17	-	-
Wampanoag	735	32	172	1962	59	315	5.1	174	8	9
Warm Springs	744	130	22	1980	52	270	5.0	91	15	18
Wascopum	87	8	-	1980	2	29	4.8	10	-	2
Washoe	502	14	43	1979	59	164	5.0	89	26	23
Washoe	477	14	27	1980	47	151	5.0	77	14	11
Wichita	393	69	30	1973	39	119	5.0	80	9	9
Wichita	393	69	30	1973	39	119	5.0	80	9	9
Winnebago	2 387	417	408	1973	154	891	5.0	457	21	17
Ho-Chunk Nation of Wisconsin	1 301	306	262	1974	68	524	5.2	179	15	11
Nebraska Winnebago	113	13	6	1981	13	28	5.0	13	-	-
Winnebago	961	89	140	1969	73	327	4.7	265	6	6
Wintun	826	77	77	1975	60	259	4.8	184	18	26
Wintun	798	77	72	1975	52	259	4.8	174	18	18
Wiyot	195	9	32	1973	22	64	4.7	46	11	2
Wiyot	168	7	32	1972	22	64	4.9	46	11	2
Yakama	2 271	151	124	1973	211	868	4.9	510	69	62
Yaqui	4 236	390	302	1977	502	1 290	4.9	877	54	34
Pascua Yaqui	987	101	11	1981	115	255	4.9	188	12	5
Yaqui	3 231	280	291	1975	387	1 035	4.9	689	42	29
Yavapai Apache	226	8	5	1979	55	31	3.4	74	6	6
Yokuts	909	126	81	1974	66	377	5.1	166	22	10
Picayune Rancheria of Chukchansi Indians	241	17	33	1973	17	92	5.0	41	2	2
Tachi	145	42	12	1982	5	82	5.8	5	-	3
Tule River	190	43	6	1979	3	96	5.5	49	3	3
Yokuts	314	19	30	1968	41	101	4.9	58	12	2
Yuman	2 332	338	87	1980	289	598	4.6	541	80	74
Cocopah Tribe of Arizona	267	74	-	1980	31	70	4.3	84	4	-
Fort Mojave Indian Tribe of Arizona	452	38	49	1976	29	124	4.9	68	-	-
Havasupai	191	18	9	1975	77	32	3.1	85	38	38
Hualapai	396	31	17	1979	51	48	4.0	75	7	10
Maricopa	62	7	-	1972	32	3	2.5	40	10	5
Quechan	643	66	12	1981	53	188	4.7	159	21	21
Yavapai-Prescott Tribe of the Yavapai Reservation	314	104	-	1990	16	133	5.2	30	-	-
Yurok	1 272	125	155	1972	104	375	4.8	253	25	24
Yurok	1 272	125	155	1972	104	375	4.8	253	25	24
Alaska Native	**27 824**	**2 687**	**1 491**	**1977**	**5 290**	**6 155**	**4.1**	**7 902**	**5 167**	**4 633**
Alaskan Athabascan	4 666	445	170	1978	1 166	868	3.8	1 644	976	938
Alaskan Athabascan	2 539	171	101	1976	623	553	4.0	865	360	358
Allakaket Village	42	12	-	1991	22	4	2.4	24	40	40
Doyon	318	33	16	1979	58	65	4.0	95	62	56
Native Village of Fort Yukon	39	10	-	1979	26	-	2.0	28	26	25
Holy Cross Village	29	2	-	1984	10	-	2.8	13	-	3
Huslia Village	84	16	-	1983	31	4	2.9	35	36	36
Kenaitze Indian Tribe	167	22	10	1981	30	64	4.5	57	9	6
Koyukuk Native Village	84	6	-	1979	46	13	2.2	50	52	51
Native Village of Minto	67	3	-	1984	15	-	3.4	19	20	10
Nondalton Village	60	9	6	1984	6	10	3.8	15	2	4
Nulato Village	109	1	-	1982	35	3	3.5	43	30	13
Shageluk Native Village	42	2	-	1985	4	-	4.0	4	35	35
Native Village of Tanacross	42	2	2	1976	10	2	3.4	10	14	14
Village of Venetie	117	13	-	1981	53	-	3.1	59	82	78
Aleut	2 156	160	168	1975	297	677	4.6	480	73	52
Alutiiq Aleut	105	-	2	1977	7	37	4.9	19	2	-
Alutiiq	66	-	-	1973	7	28	5.2	13	2	-
Bristol Bay Aleut	180	10	10	1980	20	46	4.5	32	22	14
Chugach Aleut	128	2	5	1979	9	45	5.0	25	3	3
Eskimo Tribes	1 576	154	163	1976	329	329	4.2	497	161	94
Eskimo	1 568	154	163	1976	329	321	4.2	497	161	94
Eyak	139	2	4	1978	30	34	4.3	47	7	7
Inuit	120	20	21	1981	19	31	4.4	29	-	-
Inupiat Eskimo	4 240	453	131	1979	842	619	3.8	1 267	1 161	899

Table 15. **Physical Housing Characteristics of Housing Units With an American Indian and Alaska Native Householder for Selected American Indian and Alaska Native Tribes (One Tribe Reported): 2000**—Con.

[Data based on a sample (except Tables 79 and 80). For information on confidentiality protection, coverage, sampling error, and nonsampling error, see Appendix G. Tribes are shown if respondents reported only one tribe or as American Indian or Alaska Native only and met the specified threshold. For more information, see "How to Use This Census Report"]

United States	Occupied housing units	Year structure built			Rooms			No bedrooms or 1 bedroom	Lacking complete plumbing facilities	Lacking complete kitchen facilities
		1995 to March 2000	1939 or earlier	Median	1 or 2	6 or more	Median			
American Indian and Alaska Native—Con.										
Alaska Native—Con.										
Inupiat Eskimo—Con.										
Native Village of Ambler	41	6	-	1986	12	-	3.0	12	9	9
Arctic Slope Corporation	213	31	9	1977	47	39	3.7	77	50	32
Native Village of Barrow Inupiat Traditional Government	48	8	-	1977	4	14	4.9	6	4	4
Bering Straits Inupiat	237	26	10	1976	78	44	3.3	116	12	9
Native Village of Brevig Mission	59	22	-	1987	8	-	3.8	8	59	59
Native Village of Buckland	77	5	-	1983	15	-	3.7	15	51	43
Native Village of Elim	83	23	-	1984	8	3	4.1	8	11	7
Inupiaq	621	74	37	1977	127	109	3.8	222	131	117
Inupiat	653	60	5	1978	132	151	3.8	219	97	53
Native Village of Kiana	89	4	6	1983	19	6	3.7	23	25	21
King Island Native Community	75	-	6	1976	12	7	4.1	12	6	9
Native Village of Kivalina	66	5	-	1978	14	-	3.7	14	64	64
Native Village of Kotzebue	49	3	-	1977	5	12	3.6	10	4	2
Native Village of Koyuk	71	17	-	1983	22	2	3.7	22	5	13
Kwiguk	46	-	-	1981	16	-	2.9	16	46	16
Nana Inupiat	314	31	10	1979	60	37	3.7	106	63	49
Native Village of Noatak	84	20	2	1986	8	25	4.9	8	24	17
Nome Eskimo Community	218	20	15	1978	54	33	3.7	78	2	2
Native Village of Point Hope	132	10	-	1982	7	17	4.6	20	73	32
Native Village of Selawik	50	11	-	1989	8	4	4.1	8	22	16
Native Village of Shaktoolik	55	10	-	1981	4	5	4.3	4	5	6
Native Village of Shishmaref	124	6	7	1979	26	3	3.7	34	111	115
Native Village of Shungnak	69	11	-	1982	-	6	4.1	4	2	2
Native Village of Teller	48	-	-	1976	11	4	3.6	13	38	38
Native Village of Unalakleet	215	3	5	1976	36	18	3.8	47	22	14
Village of Wainwright	56	4	-	1977	6	11	4.0	7	26	9
Village of White Mountain	141	17	10	1978	34	38	4.1	52	16	12
Koniag Aleut	474	18	11	1976	44	143	4.7	81	9	9
Koniag Aleut	175	-	1	1977	30	55	4.6	46	5	5
Village of Old Harbor	75	-	-	1973	-	10	4.4	2	2	2
Native Village of Port Lions	48	2	-	1981	-	23	5.4	4	-	-
Sealaska	133	27	16	1973	40	21	3.2	71	-	-
Sealaska	113	27	9	1976	24	17	3.4	55	-	-
Siberian Eskimo	292	41	8	1978	64	22	3.9	105	149	175
Native Village of Gambell	134	21	4	1978	24	7	4.0	36	40	66
Native Village of Savoonga	150	20	4	1978	40	7	3.7	69	109	109
Tlingit-Haida	4 834	435	490	1975	603	1 563	4.6	1 084	76	69
Chilkat Indian Village (Kluckwan)	53	2	-	1977	-	22	5.0	9	5	3
Haida	502	13	36	1973	44	183	4.7	103	1	1
Hoonah Indian Association	64	2	2	1973	6	26	5.2	12	4	4
Hydaburg Cooperative Association	68	2	5	1976	3	37	5.7	11	-	-
Organized Village of Kake	109	11	8	1979	-	56	5.5	2	-	-
Ketchikan Indian Corporation	187	13	51	1962	60	20	3.8	73	11	-
Klawock Cooperative Association	86	15	6	1980	4	23	4.9	10	3	1
Organized Village of Saxman	97	17	-	1980	13	48	5.5	22	-	-
Sitka Tribe of Alaska	123	7	11	1974	13	27	4.3	35	-	8
Tlingit	2 908	258	310	1974	386	934	4.5	683	39	47
Tsimshian	792	76	78	1977	84	302	5.0	134	8	12
Metlakatla Indian Community Annette Island Reserve	240	38	18	1978	3	116	5.4	20	4	8
Tsimshian	506	28	57	1975	79	175	4.9	112	4	4
Unangan Aleut	758	84	79	1980	47	279	5.1	83	11	12
Aleut Corporation	120	8	8	1981	10	36	4.9	14	-	2
King Cove	96	14	2	1984	2	65	5.9	6	-	-
Qagan Tayagungin Tribe of Sand Point Village	83	-	2	1978	5	24	5.0	13	-	-
Saint Paul	141	25	26	1970	15	27	4.6	23	4	3
South Naknek Village	55	14	9	1975	7	10	4.4	7	5	5
Yup'ik	5 009	524	61	1979	1 305	619	3.6	1 616	2 305	2 156
Akiachak Native Community	113	10	-	1984	37	5	3.3	46	111	111
Village of Alakanuk	142	18	-	1982	42	7	3.6	44	49	59
Algaaciq Native Village (St. Mary's)	73	13	-	1975	4	10	4.2	8	21	9
Village of Aniak	63	2	-	1985	6	6	3.8	8	8	8
Asa'carsarmiut Tribe	145	4	-	1978	27	-	3.5	35	21	22
Bristol Bay	213	34	12	1976	29	59	4.4	43	18	20
Calista	115	25	2	1980	41	17	3.1	57	41	42
Village of Chefornak	55	1	-	1980	9	4	3.6	11	53	53
Native Village of Chuathbaluk	31	4	3	1982	11	-	3.0	11	29	27
Curyung Tribal Council (Native Village of Dillingham)	136	9	4	1982	23	32	4.2	35	16	10
Emmonak Village	147	5	-	1979	53	6	2.9	71	19	17
Native Village of Goodnews Bay	57	4	-	1978	11	-	3.0	22	55	55
Native Village of Hooper Bay	185	9	-	1979	72	4	3.1	72	185	183
Iqurmuit Traditional Council	43	13	-	1978	6	5	4.2	6	8	4
Native Village of Kasigluk	107	4	-	1980	31	5	3.2	31	94	91
Native Village of Kipnuk	107	6	-	1980	10	34	4.3	10	101	90
Native Village of Kongiganak	3	-	-	1975	-	-	3.8	-	3	3
Organized Village of Kwethluk	38	2	-	1980	7	-	3.3	7	33	33
Native Village of Marshall (Fortuna Ledge)	58	4	4	1977	23	-	2.9	23	31	25
Naknek Native Village	47	11	2	1983	3	16	4.9	3	-	-
Native Village of Napakiak	66	4	-	1978	36	2	2.3	50	64	58
Native Village of Napaskiak	78	2	-	1981	27	-	3.0	27	78	78
New Koliganek Village Council	35	4	-	1990	9	4	3.0	9	19	16
Newhalen Village	27	11	-	1993	2	8	5.1	2	1	-
Newtok Village	60	12	-	1983	32	-	2.3	32	56	56
Native Village of Nightmute	31	5	-	1980	8	-	3.0	12	16	16
Native Village of Nunapitchuk	97	11	-	1979	26	7	3.8	35	67	62
Orutsararmuit Native Village (Bethel)	92	18	-	1978	24	19	3.6	26	35	19
Native Village of Saint Michael	64	-	3	1979	20	-	3.1	23	56	52
Stebbins Community Association	120	33	-	1981	32	2	3.8	35	113	113
Traditional Village of Togiak	82	9	-	1982	31	14	3.3	37	42	38
Native Village of Tuntutuliak	65	2	-	1981	25	2	3.2	32	38	31

Table 15. **Physical Housing Characteristics of Housing Units With an American Indian and Alaska Native Householder for Selected American Indian and Alaska Native Tribes (One Tribe Reported): 2000**—Con.

[Data based on a sample (except Tables 79 and 80). For information on confidentiality protection, coverage, sampling error, and nonsampling error, see Appendix G. Tribes are shown if respondents reported only one tribe or as American Indian or Alaska Native only and met the specified threshold. For more information, see "How to Use This Census Report"]

United States	Occupied housing units	Year structure built			Rooms			No bedrooms or 1 bedroom	Lacking complete plumbing facilities	Lacking complete kitchen facilities
		1995 to March 2000	1939 or earlier	Median	1 or 2	6 or more	Median			
American Indian and Alaska Native—Con.										
Alaska Native—Con.										
Yup'ik—Con.										
Native Village of Tununak	70	-	2	1973	21	2	3.2	25	49	49
Yup'ik	1 427	157	20	1977	355	202	3.8	452	466	436
Yup'ik Eskimo	369	34	9	1980	91	75	3.6	124	52	34

Table 16. **Fuels and Equipment Characteristics of Housing Units With an American Indian and Alaska Native Householder for Selected American Indian and Alaska Native Tribes (One Tribe Reported): 2000**

[Data based on a sample (except Tables 79 and 80). For information on confidentiality protection, coverage, sampling error, and nonsampling error, see Appendix G. Tribes are shown if respondents reported only one tribe or as American Indian or Alaska Native only and met the specified threshold. For more information, see "How to Use This Census Report"]

United States	Occupied housing units	House heating fuel					Vehicles available			Percent no telephone service available
		Utility gas	Electricity	Fuel oil, kerosene, etc.	Coal or coke, wood, solar energy, or other fuel	None	None	1	2 or more	
United States	**105 480 101**	**54 027 880**	**32 010 401**	**9 457 850**	**2 372 279**	**731 506**	**10 861 067**	**36 123 613**	**58 495 421**	**2.4**
American Indian and Alaska Native	**765 474**	**315 495**	**219 311**	**49 736**	**68 876**	**5 567**	**113 710**	**279 136**	**372 628**	**11.9**
American Indian	**603 382**	**245 373**	**171 889**	**26 495**	**61 875**	**3 951**	**77 960**	**220 342**	**305 080**	**12.9**
Abenaki Nation of Missiquoi	1 134	317	161	412	90	-	108	433	593	4.2
Algonquian	531	211	125	122	32	-	100	131	300	0.9
Apache	17 788	8 033	4 451	397	2 578	175	3 227	6 785	7 776	17.4
Apache	8 865	4 686	2 892	288	332	85	1 225	3 203	4 437	8.9
Chiricahua	531	277	168	35	34	-	75	195	261	10.0
Fort Sill Apache	89	52	32	-	2	-	10	60	19	12.4
Jicarilla Apache	939	741	70	-	49	-	126	329	484	22.3
Mescalero Apache	1 785	608	352	31	314	13	333	643	809	16.4
Oklahoma Apache	91	35	28	9	3	-	9	48	34	7.7
Payson Tonto Apache	47	36	11	-	-	-	11	22	14	8.5
San Carlos Apache	2 369	1 013	519	-	304	50	650	959	760	20.9
White Mountain Apache	2 984	535	349	34	1 540	19	781	1 276	927	40.9
Arapahoe	1 926	889	455	15	76	4	285	820	821	19.5
Arapahoe	753	476	162	13	23	4	130	263	360	14.3
Northern Arapahoe	1 161	408	293	2	51	-	155	553	453	22.8
Arikara	265	135	80	6	8	-	26	96	143	13.6
Assiniboine	1 270	660	283	16	74	-	185	496	589	10.6
Assiniboine	832	486	192	14	31	-	130	310	392	7.7
Fort Belknap Assiniboine	335	114	75	2	33	-	44	133	158	14.6
Fort Peck Assiniboine	103	60	16	-	10	-	11	53	39	21.4
Assiniboine Sioux	483	269	101	5	35	-	85	184	214	12.2
Assiniboine Sioux	375	205	74	5	18	-	63	122	190	9.6
Fort Peck Assiniboine and Sioux	108	64	27	-	17	-	22	62	24	21.3
Blackfeet	10 027	4 388	3 168	704	693	83	1 411	3 484	5 132	8.0
Brotherton	292	156	36	20	29	7	12	77	203	-
Caddo	985	439	359	24	26	11	84	355	546	8.5
Caddo	858	391	320	17	21	11	79	299	480	8.0
Cahuilla	780	495	120	-	48	12	82	307	391	8.3
Cahuilla	374	232	76	-	20	-	50	170	154	9.1
Morongo Band of Cahuilla Mission Indians	282	218	13	-	14	12	10	111	161	7.4
California Tribes	289	118	74	10	56	-	37	75	177	7.3
Yuki	101	26	42	4	23	-	2	33	66	4.0
Canadian and Latin American	30 812	17 085	9 517	1 475	538	1 021	6 255	10 727	13 830	5.1
Canadian Indian	1 328	608	441	100	74	37	220	431	677	5.3
Central American Indian	2 030	1 083	541	303	10	61	587	798	645	1.9
French American Indian	242	137	56	30	4	-	39	128	75	2.5
Mexican American Indian	20 764	11 654	6 661	371	342	818	3 762	7 134	9 868	6.0
South American Indian	3 218	1 651	966	452	62	36	980	1 020	1 218	2.6
Spanish American Indian	3 144	1 899	835	211	46	61	635	1 199	1 310	4.3
Catawba Indian Nation	592	200	245	47	20	-	32	240	320	5.1
Chehalis	144	-	100	-	33	-	8	34	102	13.9
Chemakuan	190	28	110	-	48	-	51	56	83	21.1
Quileute	147	28	83	-	32	-	51	51	45	23.8
Chemehuevi	279	138	63	-	13	2	61	45	173	6.8
Cherokee	112 873	50 744	36 072	4 288	6 018	444	10 778	38 378	63 717	7.5
Cherokee	103 926	47 793	33 349	3 581	5 351	434	10 131	35 705	58 090	7.6
Cherokees of Northeast Alabama	274	132	84	19	7	-	16	63	195	-
Cherokees of Southeast Alabama	239	75	68	26	8	-	7	77	155	2.9
Eastern Cherokee	3 020	456	736	549	395	10	298	1 039	1 683	8.1
Echota Cherokee	1 326	368	706	-	10	-	64	288	974	5.4
Four Winds Cherokee	228	73	99	2	14	-	16	43	169	2.6
Northern Cherokee Nation of Missouri and Arkansas	655	366	158	5	60	-	19	164	472	2.0
Southeastern Cherokee Council	178	45	106	7	-	-	14	39	125	5.1
United Keetoowah Band of Cherokee	147	71	26	-	17	-	15	81	51	19.7
Western Cherokee	2 543	1 182	688	86	142	-	171	776	1 596	5.6
Cherokee Shawnee	267	113	70	14	10	-	27	116	124	4.9
Cheyenne	3 198	1 194	1 150	66	121	5	516	1 177	1 505	16.7
Cheyenne	1 707	928	476	35	53	5	276	658	773	11.8
Northern Cheyenne	1 400	233	647	24	55	-	229	488	683	23.7
Southern Cheyenne	91	33	27	7	13	-	11	31	49	1.1
Cheyenne-Arapaho	877	531	243	-	20	9	136	367	374	11.7
Chickahominy	501	68	219	164	21	5	47	98	356	3.8
Chickahominy Indian Tribe	473	62	209	156	21	5	47	92	334	4.0
Chickasaw	7 600	3 519	2 547	129	208	40	545	2 755	4 300	7.4
Chinook	320	88	190	2	28	7	51	63	206	0.6
Chinook	305	83	180	2	28	7	44	63	198	0.7
Chippewa	36 845	15 894	8 415	2 763	1 637	168	4 616	13 796	18 433	6.9
Bad River Band of the Lake Superior Tribe	996	586	135	52	45	1	134	385	477	5.3
Bay Mills Indian Community of the Sault Ste. Marie Band	337	243	30	30	6	-	23	151	163	3.3
Bois Forte/Nett Lake Band of Chippewa	488	137	72	28	45	17	99	214	175	10.0
Chippewa	13 274	6 590	3 406	818	529	53	1 776	4 805	6 693	6.8
Fond du Lac	625	262	157	72	8	-	47	270	308	1.8
Grand Portage	210	45	23	2	26	-	27	112	71	6.7
Grand Traverse Band of Ottawa and Chippewa Indians	938	619	38	39	37	-	56	308	574	4.4
Keweenaw Bay Indian Community of the L'Anse and Ontonagon Bands	471	355	52	8	11	-	66	132	273	6.2
Lac Court Oreilles Band of Lake Superior Chippewa	1 258	428	153	45	159	14	157	503	598	9.1
Lac du Flambeau	548	136	92	9	11	-	97	214	237	13.7
Lac Vieux Desert Band of Lake Superior Chippewa	60	25	11	-	2	-	10	18	32	6.7
Lake Superior	126	74	17	2	-	-	-	45	81	-
Leech Lake	1 492	315	249	238	66	19	295	651	546	14.4
Little Shell Chippewa	468	297	111	13	17	-	80	125	263	4.3
Mille Lacs	762	240	79	23	34	-	144	294	324	9.3
Minnesota Chippewa	790	289	198	119	21	7	148	276	366	4.9
Red Cliff Band of Lake Superior Chippewa	589	361	88	27	31	6	65	186	338	2.2
Red Lake Band of Chippewa Indians	2 069	475	769	196	180	14	347	929	793	11.1
Saginaw Chippewa	885	586	103	23	20	-	48	321	516	3.4

Table 16. **Fuels and Equipment Characteristics of Housing Units With an American Indian and Alaska Native Householder for Selected American Indian and Alaska Native Tribes (One Tribe Reported): 2000**—Con.

[Data based on a sample (except Tables 79 and 80). For information on confidentiality protection, coverage, sampling error, and nonsampling error, see Appendix G. Tribes are shown if respondents reported only one tribe or as American Indian or Alaska Native only and met the specified threshold. For more information, see "How to Use This Census Report"]

United States	Occupied housing units	House heating fuel					Vehicles available			Percent no telephone service available
		Utility gas	Electricity	Fuel oil, kerosene, etc.	Coal or coke, wood, solar energy, or other fuel	None	None	1	2 or more	
American Indian and Alaska Native—Con.										
American Indian—Con.										
Chippewa—Con.										
St. Croix Chippewa	409	84	60	69	17	-	43	136	230	7.1
Sault Ste. Marie Chippewa	3 064	1 821	301	267	119	2	181	1 098	1 785	2.7
Sokoagon Chippewa	161	33	28	2	15	-	26	71	64	16.1
Turtle Mountain Band	4 495	1 149	1 714	322	114	12	444	1 657	2 394	5.0
White Earth	2 243	694	516	351	121	23	297	844	1 102	10.9
Chitimacha Tribe of Louisiana	354	178	155	-	-	-	28	136	190	7.1
Choctaw	31 269	14 173	10 367	372	1 148	137	2 534	10 825	17 910	8.5
Choctaw	23 476	11 047	7 769	310	721	93	1 771	8 191	13 514	7.0
Mississippi Band of Choctaw	2 105	491	826	11	168	9	324	781	1 000	31.2
Mowa Band of Choctaw	530	54	283	-	29	16	61	185	284	6.6
Oklahoma Choctaw	5 071	2 545	1 466	51	223	19	370	1 652	3 049	6.4
Choctaw-Apache Community of Ebarb	168	56	67	-	8	-	16	65	87	3.6
Chumash	1 285	841	291	16	63	13	124	446	715	5.0
Chumash	1 230	794	284	16	62	13	120	426	684	5.2
Coeur D'Alene	519	122	220	36	122	-	45	199	275	6.9
Coharie	583	82	305	50	6	-	26	143	414	3.3
Colorado River Indian	490	132	289	-	3	-	87	176	227	13.3
Colville	2 767	340	1 512	101	712	-	206	964	1 597	7.6
Comanche	3 737	1 796	1 329	40	104	29	397	1 411	1 929	6.5
Comanche	3 705	1 774	1 323	38	104	29	397	1 395	1 913	6.5
Confederated Tribes of the Siletz Reservation	513	85	321	8	75	-	53	174	286	3.3
Coos	94	29	55	9	1	-	10	32	52	13.8
Coquille	131	40	50	24	5	9	25	26	80	22.9
Costanoan	430	283	111	-	15	-	32	95	303	2.3
Coushatta	633	150	268	-	13	2	118	266	249	9.8
Alabama Coushatta Tribes of Texas	318	66	70	-	13	2	62	168	88	12.3
Coushatta	315	84	198	-	-	-	56	98	161	7.3
Cowlitz	478	136	228	21	52	3	-	87	391	-
Cree	844	355	291	65	64	8	115	319	410	10.8
Creek	14 431	6 995	4 935	191	400	52	1 026	5 069	8 336	7.2
Eastern Creek	388	85	196	20	14	-	4	72	312	1.8
Lower Muscogee Creek Tama Tribal Town	387	56	223	-	17	23	38	97	252	10.3
Machis Lower Creek Indian	60	8	47	-	-	2	8	6	46	13.3
Muscogee Creek Nation	12 984	6 662	4 130	162	357	18	946	4 710	7 328	7.2
Poarch Creek	441	105	274	7	6	9	17	120	304	7.5
Crow	2 321	873	690	50	206	2	255	887	1 179	10.0
Cupeno	154	40	40	5	3	-	14	91	49	7.1
Cupeno	72	6	11	-	2	-	14	36	22	15.3
Delaware	3 265	1 658	770	358	92	42	259	1 133	1 873	4.0
Delaware	2 106	1 161	484	82	61	34	154	721	1 231	4.2
Lenni-Lanape	601	247	150	156	15	8	67	251	283	2.0
Ramapough Mountain	319	123	70	96	8	-	26	93	200	4.1
Diegueno	1 078	276	311	18	89	5	137	332	609	5.0
Barona Group of Capitan Grande Band	84	2	5	-	4	-	-	14	70	6.0
Diegueno	430	142	165	11	15	5	58	133	239	4.0
Mesa Grande Band of Diegueno Mission Indians	84	29	36	2	15	-	10	18	56	1.2
San Pasqual Band of Diegueno Mission Indians	176	59	32	5	28	-	17	80	79	6.3
Santa Ysabel Band of Diegueno Mission Indians	78	10	41	-	13	-	21	21	36	10.3
Viejas (Baron Long) Group of Capitan Grande Band	80	17	12	-	3	-	-	18	62	-
Eastern Tribes	1 953	403	943	138	78	-	174	612	1 167	4.2
Meherrin Indian Tribe	261	84	102	39	7	-	65	68	128	0.8
Southeastern Indians	644	147	358	30	18	-	62	214	368	5.7
Tunica Biloxi	122	26	83	2	2	-	5	33	84	-
Waccamaw Siouan	531	37	253	32	36	-	17	178	336	5.6
Gabrieleno	311	235	73	3	-	-	46	113	152	-
Grand Ronde	698	190	354	28	74	-	33	214	451	4.4
Gros Ventres	919	351	269	11	66	-	135	384	400	7.2
Gros Ventres	497	233	186	11	26	-	83	215	199	6.0
Fort Belknap Gros Ventres	422	118	83	-	40	-	52	169	201	8.5
Haliwa-Saponi	1 308	310	466	160	103	-	133	403	772	4.8
Hidatsa	152	55	40	-	15	5	-	87	65	10.5
Hoopa	835	196	90	57	395	13	143	335	357	10.4
Hoopa Valley Tribe	835	196	90	57	395	13	143	335	357	10.4
United Houma Nation	2 112	1 035	1 008	-	10	3	231	848	1 033	3.7
Iowa	480	209	153	9	12	7	40	173	267	6.5
Iowa	310	132	75	9	10	7	37	122	151	7.4
Iowa of Kansas and Nebraska	120	60	51	-	2	-	-	40	80	1.7
Indians of Person County	236	73	99	25	14	-	-	45	191	-
Iroquois	18 197	9 235	3 790	2 318	758	66	2 096	6 874	9 227	5.1
Cayuga Nation	436	290	87	20	10	-	106	168	162	7.8
Iroquois	1 404	770	354	115	55	12	157	518	729	5.6
Mohawk	5 425	2 268	1 329	1 244	245	7	561	2 190	2 674	3.4
Oneida Nation of New York	4 307	2 876	638	298	91	19	459	1 579	2 269	4.0
Onondaga	802	337	157	203	25	-	126	274	402	2.7
Seneca	3 212	1 452	572	323	212	16	449	1 186	1 577	6.5
Seneca Nation	311	198	77	17	7	-	35	150	126	7.7
Seneca-Cayuga	438	253	118	-	21	-	31	148	259	7.1
Tonawanda Band of Seneca	130	44	19	32	-	-	7	57	66	10.8
Tuscarora	915	324	233	41	63	10	89	299	527	11.8
Wyandotte	675	347	171	10	19	2	54	252	369	4.1
Juaneno (Acjachemem)	694	474	171	24	9	-	34	232	428	1.7
Kalispel Indian Community	85	27	42	5	11	-	18	43	24	16.5
Karuk Tribe of California	1 141	395	266	70	343	-	162	414	565	7.2
Kaw	405	233	101	-	21	2	18	131	256	5.7
Kickapoo	1 015	478	270	5	28	6	106	424	485	15.7
Kickapoo	966	458	245	5	28	6	102	405	459	16.0
Kiowa	2 404	1 269	753	24	51	2	363	966	1 075	9.9
Kiowa	2 282	1 208	730	24	44	2	350	908	1 024	10.1

Table 16. **Fuels and Equipment Characteristics of Housing Units With an American Indian and Alaska Native Householder for Selected American Indian and Alaska Native Tribes (One Tribe Reported): 2000**—Con.

[Data based on a sample (except Tables 79 and 80). For information on confidentiality protection, coverage, sampling error, and nonsampling error, see Appendix G. Tribes are shown if respondents reported only one tribe or as American Indian or Alaska Native only and met the specified threshold. For more information, see "How to Use This Census Report"]

United States	Occupied housing units	House heating fuel					Vehicles available			Percent no telephone service available
		Utility gas	Electricity	Fuel oil, kerosene, etc.	Coal or coke, wood, solar energy, or other fuel	None	None	1	2 or more	
American Indian and Alaska Native—Con.										
American Indian—Con.										
Kiowa—Con.										
Oklahoma Kiowa	122	61	23	-	7	-	13	58	51	5.7
Klamath	853	307	343	57	92	-	197	325	331	7.7
Kootenai	265	14	157	6	50	-	24	118	123	8.3
Long Island	219	39	20	160	-	-	44	77	98	2.7
Poospatuck	89	-	15	74	-	-	13	50	26	6.7
Luiseno	1 370	563	286	7	64	44	170	407	793	9.5
La Jolla Band of Luiseno Mission Indians	121	28	44	-	-	13	18	44	59	17.4
Luiseno	505	155	100	5	34	16	82	145	278	7.7
Pala Band of Luiseno Mission Indians	182	64	40	-	9	2	19	53	110	18.1
Pechanga Band of Luiseno Mission Indians	194	81	62	-	12	-	16	66	112	1.0
Soboba	198	173	10	2	4	-	13	48	137	6.1
Rincon Band of Luiseno Mission Indians	75	39	24	-	5	-	22	26	27	-
Lumbee	18 683	3 011	8 673	1 105	714	61	1 525	5 583	11 575	6.3
Lummi	960	140	319	35	144	-	71	285	604	6.7
Maidu	753	297	173	49	145	7	81	331	341	11.4
Maidu	614	214	154	49	117	7	67	275	272	13.2
Makah	540	57	241	11	166	-	38	232	270	12.2
Maliseet	261	13	50	156	8	-	31	81	149	-
Maliseet	232	13	50	127	8	-	25	69	138	-
Mandan	145	104	22	2	-	-	7	56	82	4.8
Mattaponi	197	48	78	52	-	-	13	54	130	3.6
Mattaponi Indian Tribe	148	35	66	44	-	-	5	47	96	4.7
Menominee	2 467	765	310	192	284	10	341	902	1 224	9.9
Miami	1 528	928	354	48	40	9	95	352	1 081	2.5
Indiana Miami	241	154	63	4	-	-	17	65	159	-
Miami	1 058	655	219	44	18	9	72	199	787	1.5
Oklahoma Miami	210	110	65	-	19	-	6	81	123	7.1
Micmac	1 112	362	170	485	5	-	164	384	564	5.1
Micmac	1 084	358	155	476	5	-	164	377	543	5.3
Mission Indians	454	264	85	13	37	9	66	155	233	6.6
Mission Indians	375	197	85	7	31	9	66	132	177	8.0
Me-Wuk	975	379	273	24	150	-	99	301	575	5.1
Me-Wuk	962	373	268	24	150	-	99	295	568	5.2
Modoc	235	84	114	7	12	-	41	69	125	4.3
Modoc	228	84	107	7	12	-	41	69	118	4.4
Mohegan	334	74	89	168	3	-	14	121	199	2.1
Monacan Indian Nation	380	116	163	52	20	-	36	101	243	5.3
Mono	558	195	108	18	161	-	116	229	213	10.8
Mono	512	184	93	8	153	-	111	219	182	11.7
Nanticoke	477	138	81	200	12	-	52	142	283	3.1
Nanticoke Lenni-Lenape	294	77	36	168	-	-	22	105	167	3.4
Narragansett	801	334	127	270	30	2	202	329	270	6.7
Navajo	73 015	20 053	11 397	453	27 853	342	11 805	30 266	30 944	43.4
Nez Perce	1 409	295	707	85	259	-	178	468	763	6.9
Nipmuc	149	55	46	48	-	-	13	53	83	8.7
Nipmuc	147	55	46	46	-	-	13	51	83	8.8
Nomlaki	155	59	19	2	61	-	39	68	48	28.4
Nomlaki	130	43	10	2	61	-	30	52	48	24.6
Northwest Tribes	121	45	50	26	-	-	36	26	59	20.7
Omaha	1 023	498	179	-	4	-	300	364	359	14.6
Oneida Tribe of Wisconsin	403	237	124	5	8	-	44	148	211	5.7
Osage	2 809	1 571	759	72	80	21	161	986	1 662	4.9
Otoe-Missouria	565	256	181	7	32	11	73	221	271	13.8
Ottawa	2 453	1 366	497	95	73	22	325	799	1 329	6.5
Grand River Band of Ottawa Indians	142	96	31	2	-	-	27	36	79	12.7
Little River Band of Ottawa Indians of Michigan	350	192	52	6	17	-	36	111	203	3.4
Little Traverse Bay Bands of Ottawa Indians of Michigan	581	309	125	25	19	12	79	223	279	3.4
Ottawa	1 280	729	251	62	37	10	170	391	719	8.3
Paiute	3 482	1 450	623	102	591	6	392	1 300	1 790	9.1
Burns Paiute Tribe	53	8	28	-	17	-	19	18	16	15.1
Paiute	2 041	881	435	41	396	6	208	774	1 059	9.1
Pyramid Lake	495	230	14	14	16	-	43	205	247	4.8
Walker River	310	59	30	15	60	-	34	129	147	13.5
Yerington Paiute	184	131	-	7	12	-	9	66	109	5.4
Paiute-Shoshone	1 152	176	340	114	294	-	91	518	543	9.6
Fallon	215	20	11	79	13	-	6	95	114	4.7
Fort McDermitt Paiute and Shoshone Tribes	141	32	53	-	35	-	18	53	70	19.9
Shoshone Paiute	684	96	260	35	192	-	63	313	308	9.4
Pamunkey Indian Tribe	150	25	41	58	6	8	21	63	66	-
Passamaquoddy	970	99	131	656	30	-	147	371	452	4.0
Passamaquoddy	968	99	131	654	30	-	147	371	450	4.0
Pawnee	1 028	624	247	29	40	7	102	397	529	9.7
Pawnee	1 022	618	247	29	40	7	102	393	527	9.8
Penobscot	907	164	123	542	47	20	129	354	424	4.4
Peoria	349	194	105	-	6	-	22	91	236	2.0
Oklahoma Peoria	153	89	52	-	2	-	15	55	83	-
Peoria	196	105	53	-	4	-	7	36	153	3.6
Pequot	430	129	93	173	15	-	114	116	200	3.7
Mashantucket Pequot	193	40	48	100	-	-	38	33	122	-
Pequot	225	89	45	65	15	-	72	75	78	7.1
Pima	2 039	714	1 076	17	65	51	411	853	775	11.6
Gila River Indian Community	411	122	225	11	5	-	102	116	193	11.9
Pima	1 054	498	421	6	51	46	213	463	378	9.3
Salt River Pima-Maricopa	561	89	422	-	9	5	96	274	191	15.9
Piscataway	334	80	164	66	-	-	25	125	184	3.6
Pit River	496	190	103	20	120	11	104	211	181	10.9
Pit River Tribe of California	474	190	103	20	102	11	104	191	179	11.4
Pomo	1 446	605	408	23	203	8	250	544	652	8.1
Pomo	997	385	312	13	129	8	172	369	456	8.5
Ponca	900	537	193	18	23	5	131	344	425	17.2
Ponca	783	463	169	18	18	5	131	293	359	17.1

Table 16. **Fuels and Equipment Characteristics of Housing Units With an American Indian and Alaska Native Householder for Selected American Indian and Alaska Native Tribes (One Tribe Reported): 2000**—Con.

[Data based on a sample (except Tables 79 and 80). For information on confidentiality protection, coverage, sampling error, and nonsampling error, see Appendix G. Tribes are shown if respondents reported only one tribe or as American Indian or Alaska Native only and met the specified threshold. For more information, see "How to Use This Census Report"]

United States	Occupied housing units	House heating fuel					Vehicles available			Percent no telephone service available
		Utility gas	Electricity	Fuel oil, kerosene, etc.	Coal or coke, wood, solar energy, or other fuel	None	None	1	2 or more	
American Indian and Alaska Native—Con.										
American Indian—Con.										
Potawatomi	5 706	3 107	1 419	102	163	13	377	2 027	3 302	6.2
Citizen Potawatomi Nation	830	509	222	8	10	-	18	187	625	1.2
Forest County Potawatomi Community	53	9	10	5	-	-	-	23	30	-
Pokagon Band of Potawatomi Indians	224	159	32	7	9	-	19	74	131	8.9
Potawatomi	4 055	2 189	1 051	74	130	8	301	1 555	2 199	6.8
Prairie Band of Potawatomi Indians	446	182	98	8	14	5	25	164	257	8.7
Powhatan	196	96	32	24	-	-	15	91	90	-
Pueblo	17 084	7 604	2 488	183	3 406	69	2 508	6 821	7 755	15.0
Acoma	1 076	387	111	6	220	-	140	405	531	17.5
Cochiti	284	266	18	-	-	-	31	111	142	9.9
Hopi	3 134	824	799	57	721	14	563	1 396	1 175	19.3
Isleta	1 355	861	142	-	94	25	100	520	735	8.9
Jemez	701	180	82	2	172	-	117	312	272	26.8
Laguna	1 894	1 032	272	25	211	9	203	756	935	9.7
Nambe	194	141	33	-	-	-	10	84	100	19.1
Picuris	108	39	6	-	45	6	28	35	45	10.2
Pojoaque	85	54	17	-	8	-	12	30	43	11.8
Pueblo	759	453	206	28	29	-	106	241	412	3.6
San Felipe	521	74	34	-	117	9	79	213	229	27.1
San Ildefonso	205	183	2	-	8	-	24	78	103	16.6
San Juan Pueblo	468	379	41	-	26	-	35	192	241	19.0
Sandia	128	118	8	-	-	-	3	66	59	1.6
Santa Ana	162	122	18	4	7	-	13	84	65	12.3
Santa Clara	404	353	17	-	13	-	66	177	161	18.8
Santo Domingo	889	514	71	42	120	-	220	334	335	12.3
Taos	733	221	61	7	284	-	107	330	296	18.0
Tesuque	161	101	6	-	18	-	14	72	75	9.3
Tewa	364	183	95	-	31	6	55	131	178	12.1
Ysleta Del Sur Pueblo of Texas	539	423	88	-	10	-	37	155	347	2.6
Zia	234	54	45	-	52	-	41	52	141	11.5
Zuni	2 293	429	267	12	1 129	-	437	910	946	17.3
Puget Sound Salish	3 299	554	1 835	108	554	2	434	1 054	1 811	7.5
Muckleshoot	379	81	245	6	35	-	55	110	214	12.9
Nisqually	138	9	67	8	47	-	14	48	76	6.5
Nooksack	269	62	123	-	37	-	20	116	133	7.8
Puyallup	330	54	209	15	22	-	68	98	164	2.4
Skokomish	231	16	121	11	56	-	28	70	133	1.7
Snohomish	217	55	108	15	27	-	28	67	122	6.9
Squaxin Island	212	33	115	2	33	-	29	35	148	3.3
Suquamish	206	12	141	9	30	-	33	79	94	12.1
Swinomish	169	3	75	4	68	-	35	39	95	16.0
Tulalip	590	68	383	15	87	-	54	212	324	10.8
Upper Skagit	138	12	90	-	34	2	23	56	59	8.0
Quapaw	375	201	110	8	28	-	18	131	226	4.0
Quinault	747	69	490	26	144	-	97	224	426	7.5
Rocky Boy's Chippewa Cree	1 511	569	322	15	98	6	283	590	638	7.0
Round Valley	80	26	15	2	29	-	8	23	49	3.8
Sac and Fox	1 522	750	321	8	61	1	174	595	753	7.0
Sac and Fox	723	388	202	3	31	-	83	261	379	6.6
Sac and Fox Nation, Oklahoma	210	112	44	5	16	-	27	97	86	8.6
Sac and Fox Tribe of the Mississippi in Iowa	533	221	58	-	14	1	62	209	262	7.5
Salinan	204	88	62	-	20	5	39	84	81	5.4
Salish	1 300	218	554	229	137	-	81	461	758	7.1
Salish and Kootenai	1 277	176	580	204	127	-	96	378	803	8.7
Salish and Kootenai	1 277	176	580	204	127	-	96	378	803	8.7
Seminole	4 098	1 803	1 605	122	96	32	485	1 601	2 012	12.8
Florida Seminole	304	27	237	6	-	4	33	129	142	2.3
Oklahoma Seminole	189	71	83	-	7	-	5	96	88	6.3
Seminole	3 587	1 699	1 278	116	89	28	447	1 376	1 764	14.0
Serrano	120	101	1	-	5	-	-	27	93	-
Serrano	106	87	1	-	5	-	-	27	79	-
Shasta	170	65	40	12	49	-	9	40	121	9.4
Shasta	162	65	40	11	44	-	9	34	119	9.9
Shawnee	2 331	1 003	848	81	168	14	157	849	1 325	6.6
Absentee Shawnee Tribe of Indians of Oklahoma	662	317	185	-	36	-	39	228	395	1.2
Eastern Shawnee	291	120	108	-	22	-	20	110	161	6.5
Shawnee	1 374	562	555	81	110	14	98	507	769	9.3
Shinnecock	477	161	112	153	8	-	156	169	152	2.1
Shoshone	2 805	1 233	723	56	243	2	292	1 054	1 459	12.9
Death Valley Timbi-Sha Shoshone	82	9	33	-	4	-	11	23	48	4.9
Goshute	61	10	10	-	19	2	9	23	29	47.5
Wind River (Eastern Shoshone)	67	28	11	9	8	-	7	23	37	16.4
Shoshone	2 352	1 132	588	40	160	-	254	900	1 198	12.8
Shoshone-Bannock Tribes of the Fort Hall Reservation	1 413	267	786	83	182	-	90	496	827	13.2
Sioux	32 047	10 753	7 700	1 273	1 532	184	5 106	12 860	14 081	15.2
Blackfoot Sioux	157	79	52	13	3	-	33	59	65	7.6
Cheyenne River Sioux	2 748	598	595	180	105	-	402	1 185	1 161	10.1
Crow Creek Sioux	676	128	96	9	13	4	82	279	315	19.7
Dakota Sioux	492	138	135	28	96	5	54	224	214	22.6
Flandreau Santee Sioux	155	80	25	5	1	-	7	79	69	11.0
Fort Peck Sioux	618	327	136	21	31	2	77	354	187	14.9
Lower Brule Sioux	389	37	78	5	12	-	114	149	126	26.0
Lower Sioux Indian Community of Minnesota Mdewakanton Sioux	176	32	27	9	-	-	28	82	66	4.0
Mdewakanton Sioux	170	117	10	2	3	-	3	43	124	4.1
Oglala Sioux	5 833	1 595	1 163	110	435	40	960	2 537	2 336	17.2
Pine Ridge Sioux	254	111	96	11	16	-	57	102	95	6.3
Rosebud Sioux	3 761	778	908	96	209	15	760	1 446	1 555	22.1
Santee Sioux of Nebraska	835	358	155	22	24	11	138	294	403	14.4
Sioux	6 988	3 497	2 116	325	235	53	1 009	2 605	3 374	10.2
Sisseton Sioux	180	76	33	9	-	4	27	86	67	12.8

Table 16. **Fuels and Equipment Characteristics of Housing Units With an American Indian and Alaska Native Householder for Selected American Indian and Alaska Native Tribes (One Tribe Reported): 2000**—Con.

[Data based on a sample (except Tables 79 and 80). For information on confidentiality protection, coverage, sampling error, and nonsampling error, see Appendix G. Tribes are shown if respondents reported only one tribe or as American Indian or Alaska Native only and met the specified threshold. For more information, see "How to Use This Census Report"]

United States	Occupied housing units	House heating fuel: Utility gas	House heating fuel: Electricity	House heating fuel: Fuel oil, kerosene, etc.	House heating fuel: Coal or coke, wood, solar energy, or other fuel	House heating fuel: None	Vehicles available: None	Vehicles available: 1	Vehicles available: 2 or more	Percent no telephone service available
American Indian and Alaska Native—Con.										
American Indian—Con.										
Sioux—Con.										
Sisseton-Wahpeton	1 652	412	541	117	34	30	215	676	761	15.1
Spirit Lake Sioux (formerly Devils Lake Sioux)	633	272	142	18	5	-	147	234	252	23.2
Standing Rock Sioux	2 582	475	476	113	96	9	447	1 109	1 026	25.4
Teton Sioux	1 870	984	508	111	140	5	185	602	1 083	5.2
Yankton Sioux	1 433	468	331	54	49	6	263	597	573	16.6
S'Klallam	705	52	391	51	187	-	58	203	444	4.3
Jamestown S'Klallam	117	9	88	8	12	-	3	36	78	-
Klallam	282	32	149	18	72	-	31	81	170	5.7
Lower Elwha Tribal Community	117	-	82	-	35	-	6	29	82	2.6
Port Gamble Klallam	161	11	61	16	65	-	16	48	97	6.8
Spokane	871	193	331	25	252	11	87	340	444	5.9
Stockbridge-Munsee Community of Mohican Indians of Wisconsin	890	326	133	178	61	6	88	268	534	6.1
Te-Moak Tribes of Western Shoshone Indians of Nevada	327	163	90	9	35	-	48	109	170	4.3
Te-Moak Tribes of Western Shoshone Indians	325	163	88	9	35	-	48	109	168	4.3
Three Affiliated Tribes of North Dakota (Fort Bethold)	998	181	268	40	27	-	93	396	509	12.9
Tohono O'Odham	4 799	1 345	2 053	38	656	71	1 502	1 988	1 309	20.3
Ak-Chin	166	120	25	-	-	4	53	56	57	25.9
Tohono O'Odham	4 624	1 216	2 028	38	656	67	1 440	1 932	1 252	20.2
Tolowa	193	89	40	11	45	-	34	49	110	9.8
Tolowa	156	81	27	11	33	-	34	24	98	10.3
Tonkawa	77	51	17	-	-	-	9	24	44	7.8
Umatilla	555	153	280	20	87	-	39	160	356	5.2
Umpqua	255	91	122	9	22	-	19	70	166	3.1
Cow Creek Umpqua	198	53	109	9	22	-	12	39	147	4.0
Ute	2 522	1 034	402	13	157	7	361	906	1 255	15.5
Southern Ute	420	184	44	-	35	-	43	134	243	9.3
Uintah Ute	252	109	57	-	14	2	33	105	114	25.0
Ute	1 321	633	269	13	83	5	180	473	668	14.4
Ute Mountain	529	108	32	-	25	-	105	194	230	18.9
Wailaki	379	106	96	5	129	3	54	134	191	13.5
Wampanoag	958	421	203	201	26	8	124	364	470	2.8
Gay Head (Aquinnah) Wampanoag	132	19	17	54	8	2	20	30	82	4.5
Wampanoag	735	350	160	139	18	6	104	285	346	2.9
Warm Springs	744	42	507	7	173	-	62	297	385	10.2
Wascopum	87	9	38	5	31	1	5	19	63	4.6
Washoe	502	210	58	18	64	11	96	206	200	8.4
Washoe	477	206	37	18	64	11	84	206	187	8.8
Wichita	393	205	140	8	9	-	52	164	177	9.9
Wichita	393	205	140	8	9	-	52	164	177	9.9
Winnebago	2 387	1 190	448	99	41	6	359	917	1 111	10.3
Ho-Chunk Nation of Wisconsin	1 301	504	237	77	21	6	157	421	723	6.5
Nebraska Winnebago	113	40	51	-	-	-	21	56	36	18.6
Winnebago	961	637	160	22	20	-	181	440	340	14.2
Wintun	826	312	184	27	185	10	94	337	395	6.9
Wintun	798	302	184	22	185	-	92	314	392	7.1
Wiyot	195	88	54	3	33	-	28	74	93	2.1
Wiyot	168	80	37	3	33	-	28	60	80	2.4
Yakama	2 271	261	1 488	108	352	-	259	746	1 266	11.2
Yaqui	4 236	2 876	1 070	24	95	35	544	1 552	2 140	6.5
Pascua Yaqui	987	634	283	-	19	14	166	292	529	5.9
Yaqui	3 231	2 224	787	24	76	21	369	1 251	1 611	6.7
Yavapai Apache	226	68	75	-	39	6	31	80	115	9.3
Yokuts	909	405	214	7	205	3	186	262	461	9.9
Picayune Rancheria of Chukchansi Indians	241	84	87	-	53	-	55	66	120	0.8
Tachi	145	87	30	-	28	-	5	18	122	10.3
Tule River	190	50	22	-	99	3	50	70	70	27.4
Yokuts	314	165	75	7	25	-	71	108	135	6.7
Yuman	2 332	518	1 226	22	323	46	497	954	881	18.1
Cocopah Tribe of Arizona	267	35	192	10	-	-	47	101	119	13.5
Fort Mojave Indian Tribe of Arizona	452	224	183	5	9	7	94	176	182	11.7
Havasupai	191	7	79	-	98	2	115	29	47	45.0
Hualapai	396	67	47	5	193	-	96	198	102	23.7
Maricopa	62	23	37	-	2	-	4	30	28	19.4
Quechan	643	117	442	2	8	33	119	292	232	14.9
Yavapai-Prescott Tribe of the Yavapai Reservation	314	45	243	-	9	4	22	121	171	12.4
Yurok	1 272	491	301	49	341	16	159	474	639	14.0
Yurok	1 272	491	301	49	341	16	159	474	639	14.0
Alaska Native	**27 824**	**6 608**	**4 632**	**13 613**	**2 155**	**162**	**10 449**	**9 619**	**7 756**	**8.7**
Alaskan Athabascan	4 666	1 168	671	1 798	922	30	1 690	1 571	1 405	9.8
Alaskan Athabascan	2 539	747	413	934	373	22	844	831	864	8.3
Allakaket Village	42	-	-	27	15	-	36	6	-	4.8
Doyon	318	98	48	100	72	-	76	137	105	8.5
Native Village of Fort Yukon	39	-	-	25	14	-	19	20	-	10.3
Holy Cross Village	29	-	-	22	7	-	11	18	-	24.1
Huslia Village	84	-	-	62	22	-	56	21	7	19.0
Kenaitze Indian Tribe	167	93	27	27	8	8	4	66	97	1.2
Koyukuk Native Village	84	21	1	13	41	-	51	12	21	25.0
Native Village of Minto	67	-	-	56	11	-	42	13	12	19.4
Nondalton Village	60	6	-	47	7	-	39	13	8	8.3
Nulato Village	109	7	16	50	36	-	58	40	11	11.0
Shageluk Native Village	42	5	-	18	19	-	27	5	10	-
Native Village of Tanacross	42	-	-	14	28	-	18	16	8	11.9
Village of Venetie	117	-	23	6	82	-	92	13	12	11.1
Aleut	2 156	913	537	531	110	2	394	857	905	5.1
Alutiiq Aleut	105	15	8	74	2	-	16	42	47	6.7
Alutiiq	66	11	8	47	-	-	10	21	35	10.6
Bristol Bay Aleut	180	20	10	148	2	-	27	97	56	10.0
Chugach Aleut	128	45	2	46	14	-	32	50	46	8.6

Table 16. **Fuels and Equipment Characteristics of Housing Units With an American Indian and Alaska Native Householder for Selected American Indian and Alaska Native Tribes (One Tribe Reported): 2000**—Con.

[Data based on a sample (except Tables 79 and 80). For information on confidentiality protection, coverage, sampling error, and nonsampling error, see Appendix G. Tribes are shown if respondents reported only one tribe or as American Indian or Alaska Native only and met the specified threshold. For more information, see "How to Use This Census Report"]

United States	Occupied housing units	House heating fuel					Vehicles available			Percent no telephone service available
		Utility gas	Electricity	Fuel oil, kerosene, etc.	Coal or coke, wood, solar energy, or other fuel	None	None	1	2 or more	
American Indian and Alaska Native—Con.										
Alaska Native—Con.										
Eskimo Tribes	1 576	679	314	449	81	22	596	565	415	8.6
Eskimo	1 568	671	314	449	81	22	596	565	407	8.7
Eyak	139	29	18	88	2	-	27	41	71	2.2
Inuit	120	44	31	13	23	-	13	52	55	11.7
Inupiat Eskimo	4 240	1 059	422	2 464	206	32	2 283	1 268	689	12.9
Native Village of Ambler	41	-	-	22	19	-	39	-	2	19.5
Arctic Slope Corporation	213	112	30	62	-	9	85	92	36	11.3
Native Village of Barrow Inupiat Traditional Government	48	41	2	3	-	-	9	33	6	-
Bering Straits Inupiat	237	88	75	58	6	-	93	88	56	8.0
Native Village of Brevig Mission	59	-	5	54	-	-	42	17	-	49.2
Native Village of Buckland	77	-	-	77	-	-	77	-	-	27.3
Native Village of Elim	83	4	-	64	15	-	57	22	4	14.5
Inupiaq	621	284	54	241	22	11	277	228	116	11.3
Inupiat	653	314	120	169	34	7	238	240	175	5.8
Native Village of Kiana	89	-	6	79	4	-	69	14	6	5.6
King Island Native Community	75	27	-	45	3	-	26	37	12	-
Native Village of Kivalina	66	-	-	66	-	-	62	4	-	16.7
Native Village of Kotzebue	49	-	-	34	10	-	24	16	9	4.1
Native Village of Koyuk	71	-	6	65	-	-	60	11	-	12.7
Kwiguk	46	-	-	46	-	-	41	-	5	6.5
Nana Inupiat	314	59	34	199	19	1	183	95	36	12.7
Native Village of Noatak	84	-	-	73	11	-	79	3	2	14.3
Nome Eskimo Community	218	18	18	182	-	-	55	111	52	0.9
Native Village of Point Hope	132	-	4	126	2	-	90	34	8	26.5
Native Village of Selawik	50	-	5	41	4	-	46	2	2	20.0
Native Village of Shaktoolik	55	8	-	47	-	-	45	2	8	12.7
Native Village of Shishmaref	124	-	-	108	-	-	111	5	8	15.3
Native Village of Shungnak	69	9	-	58	2	-	45	5	19	13.0
Native Village of Teller	48	4	-	44	-	-	36	8	4	41.7
Native Village of Unalakleet	215	9	16	169	21	-	125	66	24	15.3
Village of Wainwright	56	-	-	56	-	-	36	14	6	21.4
Village of White Mountain	141	46	29	51	11	4	65	29	47	22.7
Koniag Aleut	474	88	36	303	7	16	71	270	133	3.4
Koniag Aleut	175	44	6	106	1	16	21	96	58	-
Village of Old Harbor	75	-	-	75	-	-	3	60	12	8.0
Native Village of Port Lions	48	4	-	44	-	-	4	23	21	4.2
Sealaska	133	23	28	77	5	-	59	38	36	4.5
Sealaska	113	23	21	64	5	-	39	38	36	5.3
Siberian Eskimo	292	4	-	283	1	-	281	3	8	19.2
Native Village of Gambell	134	-	-	133	1	-	134	-	-	23.9
Native Village of Savoonga	150	-	-	150	-	-	147	3	-	16.0
Tlingit-Haida	4 834	992	1 326	2 066	252	22	1 012	1 984	1 838	5.5
Chilkat Indian Village (Kluckwan)	53	7	-	34	10	-	2	28	23	17.0
Haida	502	139	122	197	21	-	43	226	233	1.8
Hoonah Indian Association	64	-	-	54	10	-	31	25	8	21.9
Hydaburg Cooperative Association	68	-	-	54	12	-	18	39	11	2.9
Organized Village of Kake	109	-	4	101	4	-	18	70	21	8.3
Ketchikan Indian Corporation	187	7	42	114	18	-	61	66	60	11.8
Klawock Cooperative Association	86	-	11	60	10	-	24	26	36	8.1
Organized Village of Saxman	97	6	9	72	10	-	21	38	38	3.1
Sitka Tribe of Alaska	123	-	52	67	2	-	16	48	59	6.5
Tlingit	2 908	680	939	1 035	116	22	660	1 115	1 133	4.5
Tsimshian	792	159	206	299	81	14	158	341	293	2.7
Metlakatla Indian Community Annette Island Reserve	240	3	23	156	46	-	56	122	62	4.6
Tsimshian	506	156	181	105	29	14	92	198	216	2.0
Unangan Aleut	758	40	90	577	40	-	207	296	255	6.7
Aleut Corporation	120	21	5	83	5	-	32	48	40	10.0
King Cove	96	-	17	79	-	-	13	41	42	-
Qagan Tayagungin Tribe of Sand Point Village	83	-	-	83	-	-	10	46	27	-
Saint Paul	141	-	9	112	20	-	60	65	16	11.3
South Naknek Village	55	-	-	53	2	-	14	26	15	9.1
Yup'ik	5 009	530	340	3 769	310	22	2 980	1 237	792	11.1
Akiachak Native Community	113	-	-	65	48	-	69	39	5	14.2
Village of Alakanuk	142	-	-	125	17	-	131	11	-	12.7
Algaaciq Native Village (St. Mary's)	73	-	21	46	6	-	32	33	8	2.7
Village of Aniak	63	8	-	53	2	-	23	30	10	-
Asa'carsarmiut Tribe	145	-	3	122	18	-	96	47	2	10.3
Bristol Bay	213	90	17	96	10	-	83	74	56	0.9
Calista	115	21	5	72	10	4	72	23	20	13.0
Village of Chefornak	55	-	-	55	-	-	55	-	-	23.6
Native Village of Chuathbaluk	31	-	-	16	15	-	23	6	2	22.6
Curyung Tribal Council (Native Village of Dillingham)	136	-	11	121	4	-	28	47	61	3.7
Emmonak Village	147	2	-	139	6	-	109	33	5	8.8
Native Village of Goodnews Bay	57	-	2	55	-	-	44	4	9	49.1
Native Village of Hooper Bay	185	-	-	181	4	-	177	6	2	16.2
Iqurmuit Traditional Council	43	-	-	39	4	-	39	4	-	4.7
Native Village of Kasigluk	107	-	3	104	-	-	83	19	5	5.6
Native Village of Kipnuk	107	-	-	107	-	-	105	2	-	2.8
Native Village of Kongiganak	3	-	-	3	-	-	3	-	-	33.3
Organized Village of Kwethluk	38	-	-	34	4	-	23	7	8	13.2
Native Village of Marshall (Fortuna Ledge)	58	-	-	50	8	-	52	2	4	24.1
Naknek Native Village	47	5	-	42	-	-	-	19	28	-
Native Village of Napakiak	66	-	-	66	-	-	34	18	14	19.7
Native Village of Napaskiak	78	-	-	75	-	3	57	19	2	9.0
New Koliganek Village Council	35	-	-	26	9	-	29	6	-	5.7
Newhalen Village	27	-	-	27	-	-	9	11	7	7.4
Newtok Village	60	-	6	54	-	-	58	-	2	16.7
Native Village of Nightmute	31	-	-	31	-	-	31	-	-	25.8
Native Village of Nunapitchuk	97	-	-	95	2	-	83	14	-	13.4
Orutsararmuit Native Village (Bethel)	92	-	7	74	3	-	36	29	27	9.8

Table 16. **Fuels and Equipment Characteristics of Housing Units With an American Indian and Alaska Native Householder for Selected American Indian and Alaska Native Tribes (One Tribe Reported): 2000**—Con.

[Data based on a sample (except Tables 79 and 80). For information on confidentiality protection, coverage, sampling error, and nonsampling error, see Appendix G. Tribes are shown if respondents reported only one tribe or as American Indian or Alaska Native only and met the specified threshold. For more information, see "How to Use This Census Report"]

United States	Occupied housing units	House heating fuel					Vehicles available			Percent no telephone service available
		Utility gas	Electricity	Fuel oil, kerosene, etc.	Coal or coke, wood, solar energy, or other fuel	None	None	1	2 or more	
American Indian and Alaska Native—Con.										
Alaska Native—Con.										
Yup'ik—Con.										
Native Village of Saint Michael	64	-	-	64	-	-	53	10	1	26.6
Stebbins Community Association	120	-	3	113	4	-	67	30	23	33.3
Traditional Village of Togiak	82	-	2	80	-	-	50	30	2	25.6
Native Village of Tuntutuliak	65	-	-	65	-	-	61	4	-	7.7
Native Village of Tununak	70	-	-	70	-	-	70	-	-	12.9
Yup'ik	1 427	302	158	846	98	10	712	424	291	8.5
Yup'ik Eskimo	369	93	75	185	8	-	144	112	113	4.1

Table 17. **Owner and Renter Household Characteristics of Housing Units With an American Indian and Alaska Native Householder for Selected American Indian and Alaska Native Tribes (One Tribe Reported): 2000**

[Data based on a sample (except Tables 79 and 80). For information on confidentiality protection, coverage, sampling error, and nonsampling error, see Appendix G. Tribes are shown if respondents reported only one tribe or as American Indian or Alaska Native only and met the specified threshold. For more information, see "How to Use This Census Report"]

United States	Occupied housing units	Owner-occupied housing units: Average household size	Owner-occupied housing units: Occupants per room	Owner-occupied housing units: Year householder moved into unit: 1999 to March 2000	Owner-occupied housing units: Year householder moved into unit: 1969 or earlier	Owner-occupied housing units: Percent 1 unit, detached or attached	Renter-occupied housing units: Average household size	Renter-occupied housing units: Occupants per room	Renter-occupied housing units: Year householder moved into unit: 1999 to March 2000	Renter-occupied housing units: Year householder moved into unit: 1969 or earlier	Renter-occupied housing units: Percent 5 or more units in structure
United States	**105 480 101**	**2.71**	**0.43**	**7 186 387**	**9 429 113**	**86.0**	**2.36**	**0.59**	**13 854 703**	**753 605**	**44.7**
American Indian and Alaska Native	**765 474**	**3.23**	**0.59**	**50 662**	**36 606**	**78.4**	**2.90**	**0.71**	**144 250**	**4 207**	**31.3**
American Indian	**603 382**	**3.23**	**0.59**	**40 004**	**29 697**	**78.1**	**2.92**	**0.70**	**109 113**	**3 030**	**28.9**
Abenaki Nation of Missiquoi	1 134	2.72	0.44	87	42	87.0	2.58	0.59	191	-	29.0
Algonquian	531	2.76	0.44	47	13	83.4	2.46	0.56	58	-	41.0
Apache	17 788	3.48	0.66	1 091	710	82.2	3.12	0.79	3 299	142	25.2
Apache	8 865	3.16	0.55	623	244	81.9	2.69	0.68	2 166	30	32.8
Chiricahua	531	2.64	0.47	17	23	59.6	2.84	0.68	134	-	33.3
Fort Sill Apache	89	2.46	0.49	3	-	56.8	1.31	0.47	24	-	59.6
Jicarilla Apache	939	3.57	0.70	58	56	70.5	3.19	0.77	119	6	21.3
Mescalero Apache	1 785	3.40	0.60	132	90	82.3	2.96	0.72	287	18	17.1
Oklahoma Apache	91	4.19	0.70	4	-	100.0	3.73	1.29	25	5	45.5
Payson Tonto Apache	47	3.69	0.73	-	-	64.1	1.63	0.65	6	-	75.0
San Carlos Apache	2 369	4.16	0.88	99	182	84.8	4.31	1.05	195	45	8.4
White Mountain Apache	2 984	3.81	0.87	145	115	87.8	4.17	1.15	326	38	7.3
Arapahoe	1 926	3.99	0.78	117	76	75.9	3.38	0.81	451	2	23.0
Arapahoe	753	3.21	0.61	54	26	82.2	3.18	0.76	239	-	33.9
Northern Arapahoe	1 161	4.45	0.88	63	50	72.1	3.53	0.85	209	2	15.6
Arikara	265	3.84	0.63	5	6	89.3	3.59	0.79	47	10	37.7
Assiniboine	1 270	3.02	0.54	61	49	81.9	3.31	0.73	206	4	20.4
Assiniboine	832	2.83	0.49	44	34	82.9	3.25	0.72	136	4	25.5
Fort Belknap Assiniboine	335	3.57	0.68	16	13	77.2	3.45	0.73	58	-	5.5
Fort Peck Assiniboine	103	2.79	0.47	1	2	88.7	3.30	0.77	12	-	28.0
Assiniboine Sioux	483	2.95	0.53	30	21	83.9	3.36	0.69	137	-	17.2
Assiniboine Sioux	375	2.83	0.53	30	17	82.0	2.99	0.62	110	-	24.6
Fort Peck Assiniboine and Sioux	108	3.95	0.51	-	4	100.0	4.20	0.82	27	-	-
Blackfeet	10 027	3.23	0.56	600	373	78.1	2.88	0.67	2 170	18	27.9
Brotherton	292	3.45	0.54	18	30	86.4	2.05	0.55	55	11	51.6
Caddo	985	2.77	0.47	83	83	86.9	2.80	0.69	192	6	31.8
Caddo	858	2.76	0.47	71	74	88.1	2.80	0.69	167	-	30.1
Cahuilla	780	2.71	0.48	66	53	79.7	3.40	0.86	155	2	29.2
Cahuilla	374	2.76	0.53	20	20	69.4	3.84	1.03	81	-	36.5
Morongo Band of Cahuilla Mission Indians	282	2.72	0.45	38	21	86.1	3.23	0.72	47	-	14.8
California Tribes	289	3.88	0.74	10	8	73.9	3.50	0.72	59	6	14.6
Yuki	101	3.88	0.71	-	8	80.3	4.63	0.98	18	-	40.0
Canadian and Latin American	30 812	4.24	0.83	1 852	747	79.1	3.75	1.15	6 965	169	43.7
Canadian Indian	1 328	3.17	0.50	100	25	86.6	2.28	0.59	290	-	44.9
Central American Indian	2 030	4.51	0.83	110	21	75.9	3.37	1.13	426	19	54.7
French American Indian	242	2.47	0.53	8	10	55.8	2.68	0.78	46	7	28.3
Mexican American Indian	20 764	4.55	0.93	1 309	468	80.1	4.09	1.27	4 965	85	39.1
South American Indian	3 218	3.57	0.67	189	41	70.9	3.02	0.86	623	39	57.1
Spanish American Indian	3 144	3.49	0.65	136	182	80.1	3.10	0.91	606	19	53.0
Catawba Indian Nation	592	3.04	0.55	31	21	71.4	2.77	0.67	66	-	25.9
Chehalis	144	3.71	0.65	4	11	81.4	3.23	0.71	35	-	10.8
Chemakuan	190	3.28	0.55	9	3	90.1	3.64	0.82	11	-	-
Quileute	147	3.39	0.55	7	3	87.6	2.50	0.64	9	-	-
Chemehuevi	279	2.99	0.50	5	39	84.7	4.02	0.91	20	10	37.5
Cherokee	112 873	2.86	0.49	9 097	5 010	79.2	2.42	0.55	21 048	510	28.0
Cherokee	103 926	2.85	0.49	8 311	4 666	79.1	2.42	0.56	19 879	482	28.2
Cherokees of Northeast Alabama	274	2.57	0.40	18	5	79.1	1.94	0.39	8	-	45.8
Cherokees of Southeast Alabama	239	2.87	0.48	14	11	74.9	1.66	0.38	26	-	30.9
Eastern Cherokee	3 020	2.90	0.53	209	155	81.1	2.67	0.60	306	6	17.8
Echota Cherokee	1 326	3.24	0.52	87	40	80.0	2.41	0.51	181	12	23.0
Four Winds Cherokee	228	2.97	0.52	46	25	72.9	2.56	0.55	41	-	-
Northern Cherokee Nation of Missouri and Arkansas	655	3.11	0.50	73	10	84.3	2.50	0.51	106	-	27.0
Southeastern Cherokee Council	178	2.66	0.48	15	-	60.6	1.93	0.50	23	-	19.5
United Keetoowah Band of Cherokee	147	3.45	0.61	21	4	75.3	2.81	0.64	31	-	37.1
Western Cherokee	2 543	2.91	0.49	277	57	81.1	2.32	0.50	385	10	27.7
Cherokee Shawnee	267	2.88	0.53	29	19	76.9	2.32	0.56	36	-	23.3
Cheyenne	3 198	3.29	0.60	158	70	80.0	3.29	0.79	720	15	28.6
Cheyenne	1 707	2.97	0.54	108	27	80.7	3.02	0.72	405	8	31.3
Northern Cheyenne	1 400	3.68	0.66	50	43	79.5	3.68	0.88	309	7	24.8
Southern Cheyenne	91	2.79	0.47	-	-	78.8	3.64	1.03	6	-	36.4
Cheyenne-Arapaho	877	3.69	0.62	75	5	80.5	3.13	0.76	238	-	23.0
Chickahominy	501	3.14	0.46	13	91	82.9	2.23	0.52	18	-	49.1
Chickahominy Indian Tribe	473	3.12	0.46	13	91	84.3	2.16	0.51	12	-	48.1
Chickasaw	7 600	2.85	0.50	618	350	85.7	2.49	0.58	1 404	20	24.6
Chinook	320	2.70	0.46	15	16	88.6	2.32	0.64	64	-	52.7
Chinook	305	2.72	0.45	15	16	90.6	2.36	0.63	57	-	56.3
Chippewa	36 845	3.09	0.53	2 497	1 310	78.9	2.84	0.65	7 253	96	29.2
Bad River Band of the Lake Superior Tribe	996	2.88	0.49	56	33	79.6	2.64	0.61	227	3	20.2
Bay Mills Indian Community of the Sault Ste. Marie Band	337	3.12	0.53	89	19	90.4	2.01	0.44	30	-	31.8
Bois Forte/Nett Lake Band of Chippewa	488	3.00	0.52	18	11	88.0	3.18	0.72	112	-	40.1
Chippewa	13 274	2.94	0.49	826	499	78.3	2.63	0.61	2 904	31	36.9
Fond du Lac	625	3.07	0.51	76	17	87.0	2.35	0.51	68	-	21.5
Grand Portage	210	3.21	0.56	15	5	80.0	2.72	0.62	36	-	26.2
Grand Traverse Band of Ottawa and Chippewa Indians	938	3.15	0.55	118	36	76.3	3.30	0.64	142	14	12.2
Keweenaw Bay Indian Community of the L'Anse and Ontonagon Bands	471	2.91	0.48	27	30	79.3	2.47	0.56	86	-	16.8
Lac Court Oreilles Band of Lake Superior Chippewa	1 258	3.07	0.55	58	57	81.2	2.85	0.63	194	-	21.5
Lac du Flambeau	548	3.53	0.60	26	23	97.4	3.12	0.65	114	-	24.1
Lac Vieux Desert Band of Lake Superior Chippewa	60	3.83	0.76	6	-	69.6	3.76	0.68	17	-	54.1
Lake Superior	126	3.05	0.56	-	6	82.4	3.88	0.88	18	-	-
Leech Lake	1 492	3.31	0.61	122	48	70.3	3.05	0.75	262	6	27.0
Little Shell Chippewa	468	2.75	0.43	37	10	87.9	2.48	0.58	145	-	14.8
Mille Lacs	762	3.48	0.59	70	14	83.4	3.51	0.81	133	2	19.6
Minnesota Chippewa	790	2.85	0.46	40	17	87.0	2.70	0.60	173	3	35.2
Red Cliff Band of Lake Superior Chippewa	589	3.00	0.49	28	18	77.2	2.85	0.66	133	-	35.0

Table 17. **Owner and Renter Household Characteristics of Housing Units With an American Indian and Alaska Native Householder for Selected American Indian and Alaska Native Tribes (One Tribe Reported): 2000**—Con.

[Data based on a sample (except Tables 79 and 80). For information on confidentiality protection, coverage, sampling error, and nonsampling error, see Appendix G. Tribes are shown if respondents reported only one tribe or as American Indian or Alaska Native only and met the specified threshold. For more information, see "How to Use This Census Report"]

United States	Occupied housing units	Owner-occupied housing units: Average household size	Owner-occupied: Occupants per room	Owner-occupied: Year householder moved into unit: 1999 to March 2000	Owner-occupied: Year householder moved into unit: 1969 or earlier	Owner-occupied: Percent 1 unit, detached or attached	Renter-occupied housing units: Average household size	Renter-occupied: Occupants per room	Renter-occupied: Year householder moved into unit: 1999 to March 2000	Renter-occupied: Year householder moved into unit: 1969 or earlier	Renter-occupied: Percent 5 or more units in structure
American Indian and Alaska Native—Con.											
American Indian—Con.											
Chippewa—Con.											
Red Lake Band of Chippewa Indians	2 069	3.54	0.69	130	77	86.2	3.54	0.82	431	4	20.6
Saginaw Chippewa	885	2.84	0.49	93	28	77.6	3.08	0.61	140	-	17.8
St. Croix Chippewa	409	3.49	0.62	24	10	83.4	3.55	0.79	68	-	29.1
Sault Ste. Marie Chippewa	3 064	2.96	0.49	206	190	84.7	2.43	0.52	421	14	16.9
Sokoagon Chippewa	161	3.13	0.56	14	5	94.0	2.51	0.57	40	2	31.9
Turtle Mountain Band	4 495	3.31	0.59	277	93	65.9	3.06	0.69	893	-	29.7
White Earth	2 243	3.29	0.58	137	62	81.4	3.01	0.70	447	17	26.5
Chitimacha Tribe of Louisiana	354	2.80	0.50	64	35	75.9	2.48	0.66	45	-	25.0
Choctaw	31 269	2.87	0.50	2 465	1 372	83.6	2.49	0.57	5 240	149	27.0
Choctaw	23 476	2.85	0.50	1 785	982	82.7	2.43	0.56	4 392	101	27.8
Mississippi Band of Choctaw	2 105	3.72	0.70	180	49	93.8	3.37	0.74	239	21	15.1
Mowa Band of Choctaw	530	2.95	0.54	58	32	54.8	3.13	0.62	43	-	-
Oklahoma Choctaw	5 071	2.62	0.45	433	302	86.3	2.48	0.56	565	27	29.4
Choctaw-Apache Community of Ebarb	168	3.10	0.58	19	19	49.7	1.81	0.30	-	2	-
Chumash	1 285	3.08	0.54	111	65	85.5	2.68	0.73	204	6	41.3
Chumash	1 230	3.10	0.55	87	65	84.8	2.67	0.72	204	6	42.1
Coeur D'Alene	519	3.20	0.54	55	10	80.5	2.71	0.55	107	-	22.6
Coharie	583	3.29	0.55	23	59	70.8	2.30	0.48	50	-	17.9
Colorado River Indian	490	3.72	0.67	25	29	81.2	3.02	0.71	89	-	12.8
Colville	2 767	3.30	0.57	133	103	72.6	2.79	0.65	545	-	23.8
Comanche	3 737	3.16	0.56	272	134	85.5	2.70	0.65	818	11	30.6
Comanche	3 705	3.15	0.56	272	132	85.4	2.70	0.65	818	11	30.8
Confederated Tribes of the Siletz Reservation	513	2.97	0.48	34	10	79.9	2.67	0.63	108	-	25.1
Coos	94	2.81	0.56	-	9	100.0	2.24	0.52	47	-	46.0
Coquille	131	2.42	0.36	-	6	78.5	3.55	0.95	28	-	19.7
Costanoan	430	3.37	0.58	23	7	87.8	3.52	0.92	47	10	30.4
Coushatta	633	2.57	0.48	73	33	95.3	2.22	0.53	74	-	35.2
Alabama Coushatta Tribes of Texas	318	2.81	0.52	29	2	99.1	2.06	0.52	35	-	35.4
Coushatta	315	2.35	0.45	44	31	92.1	2.46	0.53	39	-	34.9
Cowlitz	478	3.05	0.46	50	34	88.3	3.35	0.64	44	-	14.8
Cree	844	3.11	0.50	33	2	79.2	2.36	0.59	191	-	42.9
Creek	14 431	2.84	0.49	1 154	762	83.9	2.58	0.57	2 395	59	22.4
Eastern Creek	388	2.47	0.44	32	42	77.6	3.46	0.62	11	6	18.3
Lower Muscogee Creek Tama Tribal Town	387	2.87	0.47	17	18	72.2	2.94	0.85	46	-	10.6
Machis Lower Creek Indian	60	2.98	0.43	20	6	72.0	3.90	0.72	4	-	-
Muscogee Creek Nation	12 984	2.86	0.50	1 013	675	84.5	2.56	0.57	2 274	46	23.3
Poarch Creek	441	2.70	0.44	56	17	83.9	2.25	0.50	48	7	-
Crow	2 321	3.93	0.73	135	205	78.0	3.23	0.71	492	10	21.4
Cupeno	154	4.29	0.71	18	9	87.9	3.47	0.89	3	2	30.9
Cupeno	72	3.84	0.71	-	9	78.2	3.41	0.59	-	2	-
Delaware	3 265	2.79	0.45	278	171	84.8	2.44	0.55	485	33	33.9
Delaware	2 106	2.70	0.44	187	92	85.0	2.22	0.50	312	17	30.3
Lenni-Lanape	601	2.95	0.49	56	31	74.8	2.27	0.51	88	10	46.7
Ramapough Mountain	319	2.85	0.45	14	38	92.1	3.38	0.71	74	-	23.8
Diegueno	1 078	3.13	0.54	41	62	80.1	2.93	0.72	147	2	26.3
Barona Group of Capitan Grande Band	84	3.91	0.65	2	2	94.7	2.56	0.43	-	-	-
Diegueno	430	3.04	0.49	12	20	77.2	2.59	0.68	78	-	33.7
Mesa Grande Band of Diegueno Mission Indians	84	2.65	0.55	-	11	80.0	3.70	0.96	22	-	26.6
San Pasqual Band of Diegueno Mission Indians	176	3.54	0.60	10	19	83.5	2.31	0.61	21	-	22.4
Santa Ysabel Band of Diegueno Mission Indians	78	2.59	0.56	3	4	64.1	2.69	0.64	-	-	43.6
Viejas (Baron Long) Group of Capitan Grande Band	80	2.50	0.49	-	4	80.0	3.95	0.69	26	2	-
Eastern Tribes	1 953	2.98	0.48	224	177	66.2	2.57	0.57	252	9	21.1
Meherrin Indian Tribe	261	2.49	0.38	6	35	80.8	1.88	0.38	54	9	38.3
Southeastern Indians	644	3.07	0.51	97	44	64.0	2.73	0.61	71	-	24.2
Tunica Biloxi	122	2.79	0.48	4	6	86.1	2.80	0.65	41	-	8.0
Waccamaw Siouan	531	3.12	0.49	63	64	63.0	3.05	0.60	22	-	7.6
Gabrieleno	311	3.51	0.63	2	40	82.0	2.61	0.66	39	-	41.0
Grand Ronde	698	3.63	0.61	67	21	67.8	2.61	0.64	149	-	30.1
Gros Ventres	919	3.42	0.57	49	52	79.8	3.31	0.73	170	2	19.9
Gros Ventres	497	3.12	0.51	45	31	79.5	3.05	0.70	116	2	29.1
Fort Belknap Gros Ventres	422	3.76	0.64	4	21	80.2	3.64	0.76	54	-	8.3
Haliwa-Saponi	1 308	2.90	0.50	68	150	65.1	2.57	0.61	105	50	10.0
Hidatsa	152	3.10	0.55	7	2	56.9	3.06	0.87	39	2	53.5
Hoopa	835	3.08	0.58	55	51	72.2	2.71	0.68	101	5	27.7
Hoopa Valley Tribe	835	3.08	0.58	55	51	72.2	2.71	0.68	101	5	27.7
United Houma Nation	2 112	3.27	0.59	140	136	69.8	2.95	0.67	258	-	14.2
Iowa	480	2.97	0.47	8	11	90.8	2.42	0.48	115	6	30.6
Iowa	310	2.71	0.44	5	8	91.1	2.35	0.46	65	6	28.9
Iowa of Kansas and Nebraska	120	3.39	0.52	-	3	90.9	2.70	0.56	47	-	27.8
Indians of Person County	236	2.48	0.36	17	17	86.6	2.05	0.39	4	17	35.7
Iroquois	18 197	3.04	0.50	1 129	914	80.5	2.45	0.55	3 237	93	30.4
Cayuga Nation	436	3.22	0.49	19	13	78.8	2.33	0.54	85	6	32.8
Iroquois	1 404	2.67	0.44	91	38	80.1	2.33	0.52	261	2	35.8
Mohawk	5 425	2.97	0.49	366	279	83.4	2.39	0.55	1 055	19	36.4
Oneida Nation of New York	4 307	3.16	0.51	262	118	87.6	2.64	0.60	869	28	29.2
Onondaga	802	3.83	0.62	28	90	85.3	3.05	0.65	105	-	35.0
Seneca	3 212	2.85	0.47	173	217	70.1	2.25	0.49	498	22	22.0
Seneca Nation	311	4.06	0.64	20	10	76.8	2.46	0.57	55	-	32.9
Seneca-Cayuga	438	3.12	0.49	41	30	92.0	2.53	0.60	39	9	25.7
Tonawanda Band of Seneca	130	2.69	0.50	-	13	58.2	2.34	0.41	3	-	25.0
Tuscarora	915	3.24	0.54	48	48	67.2	2.30	0.50	145	-	10.2
Wyandotte	675	2.91	0.49	77	38	81.6	2.31	0.54	103	3	20.8
Juaneno (Acjachemem)	694	3.89	0.68	24	56	77.3	3.20	0.68	81	8	32.8
Kalispel Indian Community	85	4.03	0.74	5	9	86.8	2.45	0.67	19	-	23.4
Karuk Tribe of California	1 141	2.50	0.48	57	49	68.2	2.62	0.67	146	-	22.1
Kaw	405	2.79	0.49	12	25	84.0	2.61	0.56	53	-	25.7

Table 17. **Owner and Renter Household Characteristics of Housing Units With an American Indian and Alaska Native Householder for Selected American Indian and Alaska Native Tribes (One Tribe Reported): 2000**—Con.

[Data based on a sample (except Tables 79 and 80). For information on confidentiality protection, coverage, sampling error, and nonsampling error, see Appendix G. Tribes are shown if respondents reported only one tribe or as American Indian or Alaska Native only and met the specified threshold. For more information, see "How to Use This Census Report"]

United States	Occupied housing units	Owner-occupied housing units: Average household size	Owner-occupied: Occupants per room	Owner-occupied: Year householder moved into unit: 1999 to March 2000	Owner-occupied: Year householder moved into unit: 1969 or earlier	Owner-occupied: Percent 1 unit, detached or attached	Renter-occupied housing units: Average household size	Renter-occupied: Occupants per room	Renter-occupied: Year householder moved into unit: 1999 to March 2000	Renter-occupied: Year householder moved into unit: 1969 or earlier	Renter-occupied: Percent 5 or more units in structure
American Indian and Alaska Native—Con.											
American Indian—Con.											
Kickapoo	1 015	3.67	0.72	64	32	90.2	2.75	0.66	197	-	30.0
Kickapoo	966	3.61	0.72	64	23	89.8	2.73	0.65	181	-	28.1
Kiowa	2 404	3.29	0.58	136	104	90.3	3.00	0.70	625	22	35.1
Kiowa	2 282	3.24	0.58	124	104	91.3	2.97	0.69	605	22	36.5
Oklahoma Kiowa	122	4.03	0.75	12	-	73.3	3.53	0.74	20	-	8.1
Klamath	853	3.03	0.53	69	36	84.5	3.17	0.71	293	-	27.8
Kootenai	265	3.60	0.66	13	-	68.3	3.04	0.69	51	-	6.5
Long Island	219	2.86	0.46	7	39	83.5	3.13	0.90	29	11	56.3
Poospatuck	89	3.22	0.60	-	6	57.4	1.77	0.52	-	-	71.4
Luiseno	1 370	3.20	0.58	121	85	81.7	3.12	0.75	139	4	39.6
La Jolla Band of Luiseno Mission Indians	121	2.37	0.65	3	10	83.1	2.86	0.95	18	-	46.4
Luiseno	505	3.43	0.61	31	36	78.9	2.98	0.74	56	-	45.6
Pala Band of Luiseno Mission Indians	182	3.18	0.58	9	8	80.8	3.42	0.82	16	-	43.5
Pechanga Band of Luiseno Mission Indians	194	2.62	0.49	47	2	87.0	2.57	0.61	34	-	31.7
Soboba	198	3.82	0.62	28	8	86.1	3.40	0.82	8	4	-
Rincon Band of Luiseno Mission Indians	75	3.09	0.60	-	-	100.0	3.52	0.71	2	-	50.0
Lumbee	18 683	3.02	0.54	1 215	1 406	58.5	2.42	0.53	1 810	184	14.1
Lummi	960	3.86	0.65	55	59	79.7	2.99	0.74	134	4	30.8
Maidu	753	2.73	0.52	47	13	75.9	2.82	0.66	148	10	19.5
Maidu	614	2.82	0.54	18	7	69.2	2.82	0.65	130	10	16.8
Makah	540	2.66	0.46	23	15	72.3	2.96	0.66	102	2	3.6
Maliseet	261	3.53	0.54	14	4	79.5	2.53	0.60	59	-	12.5
Maliseet	232	3.63	0.54	14	4	78.8	2.58	0.62	53	-	14.1
Mandan	145	2.27	0.43	22	8	81.8	2.81	0.63	42	-	26.5
Mattaponi	197	3.12	0.50	25	26	84.9	1.96	0.38	26	-	37.8
Mattaponi Indian Tribe	148	3.35	0.54	9	10	79.1	1.87	0.35	19	-	26.3
Menominee	2 467	3.53	0.63	127	113	73.1	3.29	0.72	416	7	24.7
Miami	1 528	2.92	0.47	156	69	84.9	2.20	0.50	152	-	29.5
Indiana Miami	241	2.97	0.47	34	6	78.8	2.00	0.43	19	-	33.3
Miami	1 058	3.01	0.49	114	50	85.9	2.14	0.50	111	-	29.2
Oklahoma Miami	210	2.52	0.46	8	6	85.1	2.55	0.56	22	-	27.6
Micmac	1 112	2.87	0.48	111	57	86.1	2.26	0.54	201	5	24.5
Micmac	1 084	2.85	0.47	111	57	87.2	2.24	0.54	201	-	24.9
Mission Indians	454	3.08	0.55	23	35	80.4	1.76	0.45	67	3	30.3
Mission Indians	375	2.87	0.53	17	18	73.7	1.75	0.45	67	3	31.8
Me-Wuk	975	3.09	0.61	75	67	84.2	2.65	0.64	198	1	17.6
Me-Wuk	962	3.08	0.61	75	67	84.0	2.66	0.64	198	1	17.8
Modoc	235	2.44	0.51	13	8	85.5	2.01	0.43	58	-	43.2
Modoc	228	2.48	0.50	13	8	84.5	2.01	0.43	58	-	43.2
Mohegan	334	2.54	0.42	53	19	72.8	2.35	0.55	47	8	35.4
Monacan Indian Nation	380	2.71	0.41	21	47	86.5	2.54	0.45	57	-	11.0
Mono	558	3.00	0.56	38	41	75.3	3.00	0.74	136	10	19.3
Mono	512	2.95	0.57	38	41	73.5	2.97	0.74	125	10	18.9
Nanticoke	477	2.34	0.39	26	79	86.6	2.22	0.46	5	6	36.6
Nanticoke Lenni-Lenape	294	2.61	0.44	8	42	89.7	3.37	0.62	27	-	28.3
Narragansett	801	2.71	0.50	4	47	90.0	2.70	0.61	188	15	42.5
Navajo	73 015	3.77	0.97	4 490	4 824	69.4	3.50	0.92	10 186	340	29.9
Nez Perce	1 409	3.22	0.54	68	66	80.1	2.79	0.67	307	7	18.2
Nipmuc	149	1.98	0.31	9	7	92.0	3.03	0.82	25	-	62.9
Nipmuc	147	2.00	0.31	9	7	91.8	3.03	0.82	25	-	62.9
Nomlaki	155	3.80	0.75	-	-	68.3	2.94	0.68	12	9	21.1
Nomlaki	130	3.62	0.69	-	-	77.4	3.17	0.72	7	9	14.3
Northwest Tribes	121	2.79	0.51	-	6	81.3	1.99	0.60	14	-	43.8
Omaha	1 023	4.09	0.72	57	6	83.0	3.75	0.82	300	1	17.6
Oneida Tribe of Wisconsin	403	3.13	0.52	34	14	86.8	3.12	0.71	81	-	29.8
Osage	2 809	3.01	0.49	203	125	86.1	2.03	0.49	490	13	29.5
Otoe-Missouria	565	2.58	0.45	28	21	90.9	2.73	0.63	89	2	30.6
Ottawa	2 453	2.91	0.50	190	129	76.0	2.39	0.54	463	10	34.3
Grand River Band of Ottawa Indians	142	2.84	0.47	6	14	75.0	3.85	0.79	22	-	54.3
Little River Band of Ottawa Indians of Michigan	350	2.86	0.49	41	10	72.0	2.81	0.73	39	2	36.0
Little Traverse Bay Bands of Ottawa Indians of Michigan	581	2.61	0.45	73	58	77.5	2.10	0.48	105	-	34.8
Ottawa	1 280	3.07	0.54	65	42	76.7	2.37	0.53	278	8	31.1
Paiute	3 482	2.96	0.54	176	143	84.0	2.78	0.65	564	9	20.7
Burns Paiute Tribe	53	3.44	0.66	12	-	38.2	2.63	0.66	13	-	-
Paiute	2 041	3.08	0.56	131	84	81.4	2.64	0.63	394	9	20.0
Pyramid Lake	495	2.94	0.53	5	19	90.3	2.89	0.56	58	-	15.6
Walker River	310	2.53	0.47	11	22	94.6	3.04	0.75	10	-	37.7
Yerington Paiute	184	2.95	0.52	8	11	95.3	2.45	0.49	32	-	-
Paiute-Shoshone	1 152	2.82	0.56	38	38	83.6	2.95	0.66	204	2	14.1
Fallon	215	2.88	0.52	7	6	95.5	2.92	0.74	19	-	-
Fort McDermitt Paiute and Shoshone Tribes	141	2.91	0.68	13	10	81.8	2.06	0.50	23	-	-
Shoshone Paiute	684	2.66	0.53	7	22	83.0	3.08	0.65	136	2	17.9
Pamunkey Indian Tribe	150	2.59	0.43	-	15	71.4	1.83	0.43	39	-	67.3
Passamaquoddy	970	3.03	0.51	68	24	82.4	2.42	0.52	172	2	29.9
Passamaquoddy	968	3.03	0.51	68	24	82.8	2.42	0.52	172	2	29.9
Pawnee	1 028	2.77	0.49	38	54	81.7	2.60	0.65	223	10	24.9
Pawnee	1 022	2.77	0.49	38	54	81.6	2.60	0.65	222	10	25.0
Penobscot	907	2.79	0.50	42	46	79.7	2.21	0.50	113	13	24.5
Peoria	349	2.96	0.47	17	13	92.6	2.38	0.49	38	-	15.0
Oklahoma Peoria	153	2.53	0.39	-	13	97.4	2.05	0.45	12	-	29.7
Peoria	196	3.40	0.56	17	-	87.6	2.53	0.51	26	-	8.4
Pequot	430	2.74	0.39	25	8	86.4	2.44	0.49	44	14	24.5
Mashantucket Pequot	193	3.11	0.41	25	-	95.2	1.81	0.32	6	-	22.2
Pequot	225	2.04	0.36	-	8	75.0	2.58	0.53	38	14	22.9
Pima	2 039	3.95	0.72	100	58	82.9	3.35	0.80	448	26	34.5
Gila River Indian Community	411	3.47	0.63	35	-	77.8	3.37	0.84	80	-	36.9
Pima	1 054	3.55	0.67	42	24	82.6	3.21	0.78	315	26	38.3
Salt River Pima-Maricopa	561	4.48	0.80	23	34	86.7	3.86	0.84	53	-	15.4
Piscataway	334	3.46	0.45	9	35	97.1	2.68	0.60	57	-	53.3
Pit River	496	3.07	0.55	31	17	80.3	3.43	0.91	71	3	31.0

Table 17. **Owner and Renter Household Characteristics of Housing Units With an American Indian and Alaska Native Householder for Selected American Indian and Alaska Native Tribes (One Tribe Reported): 2000**—Con.

[Data based on a sample (except Tables 79 and 80). For information on confidentiality protection, coverage, sampling error, and nonsampling error, see Appendix G. Tribes are shown if respondents reported only one tribe or as American Indian or Alaska Native only and met the specified threshold. For more information, see "How to Use This Census Report"]

United States	Occupied housing units	Owner-occupied housing units: Average household size	Owner-occupied housing units: Occupants per room	Owner-occupied housing units: Year householder moved into unit: 1999 to March 2000	Owner-occupied housing units: Year householder moved into unit: 1969 or earlier	Owner-occupied housing units: Percent 1 unit, detached or attached	Renter-occupied housing units: Average household size	Renter-occupied housing units: Occupants per room	Renter-occupied housing units: Year householder moved into unit: 1999 to March 2000	Renter-occupied housing units: Year householder moved into unit: 1969 or earlier	Renter-occupied housing units: Percent 5 or more units in structure
American Indian and Alaska Native—Con.											
American Indian—Con.											
Pit River—Con.											
Pit River Tribe of California	474	2.86	0.52	31	17	78.2	3.43	0.91	71	3	31.0
Pomo	1 446	3.30	0.64	26	81	74.8	3.48	0.82	369	21	27.2
Pomo	997	3.12	0.60	20	64	73.2	3.48	0.81	265	17	23.8
Ponca	900	3.54	0.59	91	54	91.0	2.66	0.57	188	-	17.7
Ponca	783	3.49	0.58	91	54	90.5	2.64	0.57	138	-	19.4
Potawatomi	5 706	2.92	0.49	469	230	84.8	2.65	0.60	984	11	28.9
Citizen Potawatomi Nation	830	2.72	0.44	50	36	89.4	2.61	0.62	69	-	28.3
Forest County Potawatomi Community	53	4.00	0.63	12	-	95.7	2.17	0.46	4	-	50.0
Pokagon Band of Potawatomi Indians	224	3.96	0.61	18	8	91.5	3.31	0.62	75	-	22.6
Potawatomi	4 055	2.89	0.49	355	165	83.6	2.58	0.58	742	11	30.4
Prairie Band of Potawatomi Indians	446	3.20	0.55	27	18	83.1	2.84	0.74	83	-	24.3
Powhatan	196	2.31	0.35	27	13	85.1	2.57	0.48	15	-	23.8
Pueblo	17 084	3.74	0.71	770	2 123	82.5	3.00	0.75	2 172	91	35.9
Acoma	1 076	4.37	0.85	60	156	74.1	2.64	0.75	147	-	31.4
Cochiti	284	3.63	0.66	-	26	83.5	3.11	0.62	38	5	27.2
Hopi	3 134	3.80	0.77	91	381	77.3	3.05	0.78	612	36	35.6
Isleta	1 355	2.89	0.54	43	202	85.6	2.82	0.73	100	-	31.6
Jemez	701	4.10	0.80	26	134	88.7	2.44	0.84	66	-	50.9
Laguna	1 894	3.53	0.67	68	219	83.1	3.00	0.72	238	14	37.1
Nambe	194	3.33	0.58	25	-	89.7	2.03	0.40	8	-	-
Picuris	108	2.99	0.55	8	15	88.1	3.08	0.81	6	-	50.0
Pojoaque	85	2.56	0.44	4	2	86.0	2.37	0.59	3	-	40.0
Pueblo	759	3.14	0.51	42	52	84.8	2.60	0.62	138	17	45.4
San Felipe	521	5.24	1.00	75	94	80.6	2.29	0.54	35	-	52.9
San Ildefonso	205	2.51	0.47	-	13	93.6	4.18	0.78	20	-	-
San Juan Pueblo	468	3.31	0.61	35	33	79.6	3.31	0.77	45	7	19.0
Sandia	128	3.08	0.51	4	18	85.2	2.45	0.69	17	-	85.0
Santa Ana	162	3.85	0.68	24	25	81.9	1.83	0.41	12	-	33.3
Santa Clara	404	2.77	0.59	12	58	88.8	2.91	0.71	16	-	44.7
Santo Domingo	889	5.45	1.09	26	149	84.2	3.63	1.00	96	-	52.5
Taos	733	2.84	0.61	18	123	92.5	2.46	0.69	52	-	31.2
Tesuque	161	2.98	0.55	3	19	97.1	2.64	0.78	9	-	-
Tewa	364	3.07	0.57	24	14	86.1	2.43	0.55	63	2	45.0
Ysleta Del Sur Pueblo of Texas	539	3.26	0.59	51	66	87.9	3.71	0.93	44	-	26.5
Zia	234	4.02	0.74	13	29	85.6	1.79	0.54	38	-	58.5
Zuni	2 293	4.28	0.78	91	249	76.6	3.45	0.85	303	10	29.5
Puget Sound Salish	3 299	3.42	0.58	222	122	82.1	3.08	0.72	647	18	27.5
Muckleshoot	379	3.62	0.57	45	8	71.4	4.55	0.95	79	-	29.6
Nisqually	138	3.73	0.67	3	7	92.5	2.22	0.46	26	-	24.1
Nooksack	269	3.70	0.68	10	3	67.4	3.04	0.73	37	-	38.1
Puyallup	330	3.41	0.55	15	11	85.3	3.45	0.77	67	-	46.1
Skokomish	231	3.00	0.58	18	5	88.0	3.22	0.81	39	2	7.8
Snohomish	217	2.69	0.43	25	9	89.7	2.07	0.55	55	-	39.5
Squaxin Island	212	3.44	0.56	7	19	96.1	2.88	0.73	26	-	15.8
Suquamish	206	3.73	0.63	1	6	83.8	2.67	0.61	59	-	38.1
Swinomish	169	3.64	0.68	12	2	88.0	3.52	0.73	9	-	-
Tulalip	590	3.94	0.69	29	37	72.7	2.98	0.70	91	9	16.9
Upper Skagit	138	4.17	0.70	22	2	85.9	2.48	0.68	44	-	61.2
Quapaw	375	2.69	0.43	23	24	88.6	2.21	0.56	17	-	22.3
Quinault	747	3.65	0.62	33	22	82.1	3.20	0.74	146	2	32.7
Rocky Boy's Chippewa Cree	1 511	3.25	0.59	46	22	80.0	3.46	0.80	412	3	24.1
Round Valley	80	3.43	0.60	-	3	56.8	3.00	0.67	23	-	22.2
Sac and Fox	1 522	3.06	0.54	138	57	83.7	2.49	0.56	229	-	23.6
Sac and Fox	723	2.86	0.48	74	37	81.7	2.47	0.55	86	-	24.9
Sac and Fox Nation, Oklahoma	210	2.91	0.54	6	8	84.7	2.62	0.69	32	-	13.6
Sac and Fox Tribe of the Mississippi in Iowa	533	3.43	0.63	52	12	84.3	2.34	0.50	86	-	24.6
Salinan	204	3.17	0.54	12	8	92.8	1.79	0.55	42	-	14.0
Salish	1 300	2.97	0.48	65	62	82.0	2.88	0.63	264	5	17.0
Salish and Kootenai	1 277	3.06	0.50	49	48	86.5	3.16	0.69	252	3	10.1
Salish and Kootenai	1 277	3.06	0.50	49	48	86.5	3.16	0.69	252	3	10.1
Seminole	4 098	3.04	0.56	214	164	82.6	2.85	0.66	946	3	24.5
Florida Seminole	304	3.40	0.64	6	17	82.0	2.23	0.54	19	-	24.6
Oklahoma Seminole	189	2.66	0.50	19	2	73.3	2.09	0.44	36	-	40.6
Seminole	3 587	3.02	0.55	189	139	83.1	2.91	0.67	891	3	24.0
Serrano	120	2.77	0.45	12	-	100.0	6.64	2.08	15	-	68.0
Serrano	106	2.73	0.47	7	-	100.0	6.64	2.08	15	-	68.0
Shasta	170	4.18	0.62	2	-	92.7	3.56	0.75	26	-	19.3
Shasta	162	4.18	0.62	2	-	92.7	3.33	0.70	19	-	21.3
Shawnee	2 331	2.82	0.47	139	100	87.3	2.27	0.52	373	-	19.9
Absentee Shawnee Tribe of Indians of Oklahoma	662	2.83	0.48	38	25	97.8	2.86	0.66	116	-	12.4
Eastern Shawnee	291	2.76	0.50	16	7	82.8	2.44	0.54	51	-	23.9
Shawnee	1 374	2.83	0.46	81	68	82.8	1.97	0.45	206	-	22.4
Shinnecock	477	3.80	0.62	55	39	84.6	2.55	0.64	69	-	56.5
Shoshone	2 805	2.74	0.51	212	134	76.4	2.95	0.67	425	13	21.3
Death Valley Timbi-Sha Shoshone	82	2.38	0.50	20	-	62.1	3.00	0.77	-	-	37.5
Goshute	61	2.70	0.55	3	-	65.2	4.87	0.87	12	-	26.3
Wind River (Eastern Shoshone)	67	2.74	0.57	3	2	61.7	4.15	0.99	4	-	-
Shoshone	2 352	2.73	0.50	181	115	77.7	2.85	0.64	369	13	22.0
Shoshone-Bannock Tribes of the Fort Hall Reservation	1 413	3.41	0.64	133	92	68.9	3.70	0.86	157	4	11.2
Sioux	32 047	3.39	0.60	1 981	865	76.3	3.42	0.79	7 694	208	23.7
Blackfoot Sioux	157	2.30	0.42	21	-	71.6	2.96	0.68	40	2	34.8
Cheyenne River Sioux	2 748	3.46	0.64	170	98	70.2	3.29	0.75	574	10	25.6
Crow Creek Sioux	676	4.48	0.79	56	32	80.8	4.01	0.90	118	27	14.1
Dakota Sioux	492	3.24	0.58	28	17	73.4	2.96	0.69	144	-	33.2
Flandreau Santee Sioux	155	2.81	0.43	8	2	92.4	2.74	0.61	11	-	22.4
Fort Peck Sioux	618	3.28	0.63	55	26	81.3	3.86	0.77	101	-	8.8
Lower Brule Sioux	389	3.83	0.70	6	5	80.9	3.01	0.83	117	2	18.6

Table 17. **Owner and Renter Household Characteristics of Housing Units With an American Indian and Alaska Native Householder for Selected American Indian and Alaska Native Tribes (One Tribe Reported): 2000**—Con.

[Data based on a sample (except Tables 79 and 80). For information on confidentiality protection, coverage, sampling error, and nonsampling error, see Appendix G. Tribes are shown if respondents reported only one tribe or as American Indian or Alaska Native only and met the specified threshold. For more information, see "How to Use This Census Report"]

United States	Occupied housing units	Owner-occupied housing units: Average household size	Occupants per room	Year householder moved into unit: 1999 to March 2000	1969 or earlier	Percent 1 unit, detached or attached	Renter-occupied housing units: Average household size	Occupants per room	Year householder moved into unit: 1999 to March 2000	1969 or earlier	Percent 5 or more units in structure
American Indian and Alaska Native—Con.											
American Indian—Con.											
Sioux—Con.											
Lower Sioux Indian Community of Minnesota Mdewakanton Sioux	176	2.99	0.44	16	7	95.2	2.04	0.59	30	-	40.0
Mdewakanton Sioux	170	2.67	0.37	35	9	84.1	1.36	0.28	19	-	25.0
Oglala Sioux	5 833	3.65	0.74	309	111	64.7	3.97	0.91	1 315	63	18.6
Pine Ridge Sioux	254	3.58	0.52	2	5	100.0	2.88	0.78	120	-	36.8
Rosebud Sioux	3 761	3.29	0.64	167	150	76.1	3.82	0.86	829	31	21.6
Santee Sioux of Nebraska	835	2.83	0.48	61	32	84.0	3.15	0.75	140	11	24.6
Sioux	6 988	3.10	0.52	427	209	78.8	2.92	0.69	1 894	20	30.7
Sisseton Sioux	180	3.97	0.71	4	-	69.5	2.24	0.62	48	-	24.8
Sisseton-Wahpeton	1 652	3.45	0.57	76	63	85.2	3.35	0.74	375	7	21.2
Spirit Lake Sioux (formerly Devils Lake Sioux)	633	3.44	0.60	34	13	65.3	3.85	0.91	186	3	23.7
Standing Rock Sioux	2 582	3.77	0.68	180	36	75.0	3.83	0.85	617	14	15.9
Teton Sioux	1 870	3.33	0.49	212	12	82.1	2.45	0.57	583	8	32.8
Yankton Sioux	1 433	3.74	0.62	82	23	86.1	3.54	0.82	322	7	24.4
S'Klallam	705	3.29	0.58	33	50	75.0	2.32	0.59	62	2	36.4
Jamestown S'Klallam	117	3.15	0.56	9	-	72.0	1.67	0.47	27	-	69.0
Klallam	282	3.07	0.54	15	42	76.4	2.07	0.51	19	2	54.0
Lower Elwha Tribal Community	117	3.08	0.58	-	-	79.6	2.84	0.72	2	-	-
Port Gamble Klallam	161	3.83	0.67	7	8	69.7	3.31	0.88	14	-	-
Spokane	871	3.24	0.53	42	28	86.0	2.51	0.58	121	18	33.2
Stockbridge-Munsee Community of Mohican Indians of Wisconsin	890	2.83	0.51	71	33	78.5	2.67	0.59	132	2	32.8
Te-Moak Tribes of Western Shoshone Indians of Nevada	327	3.57	0.72	11	5	84.1	2.52	0.57	85	3	35.3
Te-Moak Tribes of Western Shoshone Indians	325	3.57	0.72	11	5	83.9	2.52	0.57	85	3	35.3
Three Affiliated Tribes of North Dakota (Fort Bethold)	998	3.48	0.60	51	14	81.7	3.64	0.81	217	4	18.2
Tohono O'Odham	4 799	4.02	0.92	252	311	85.1	3.10	0.84	702	51	28.1
Ak-Chin	166	3.04	0.72	20	26	96.7	4.09	0.93	13	5	23.3
Tohono O'Odham	4 624	4.07	0.93	232	285	84.5	3.07	0.84	689	46	28.3
Tolowa	193	2.61	0.46	-	11	64.4	2.55	0.66	38	-	9.0
Tolowa	156	2.66	0.46	-	10	60.2	2.84	0.77	30	-	11.8
Tonkawa	77	4.30	0.83	8	-	91.1	4.14	0.79	9	-	-
Umatilla	555	3.18	0.56	34	20	65.9	3.22	0.72	108	3	22.0
Umpqua	255	2.68	0.45	29	22	59.3	2.80	0.62	46	12	36.6
Cow Creek Umpqua	198	2.53	0.42	19	22	51.6	2.93	0.61	28	8	31.1
Ute	2 522	3.21	0.60	146	211	83.4	2.97	0.68	506	5	21.4
Southern Ute	420	3.35	0.58	18	33	84.3	2.42	0.68	96	-	39.5
Uintah Ute	252	3.48	0.65	8	14	83.0	3.38	0.75	44	-	10.5
Ute	1 321	3.09	0.56	104	107	84.6	2.98	0.64	272	-	21.0
Ute Mountain	529	3.24	0.67	16	57	80.3	3.17	0.78	94	5	13.3
Wailaki	379	2.92	0.50	24	33	75.1	2.70	0.75	86	-	33.7
Wampanoag	958	3.11	0.52	39	111	88.3	2.26	0.56	159	-	42.5
Gay Head (Aquinnah) Wampanoag	132	4.08	0.71	4	32	100.0	2.51	0.62	4	-	22.0
Wampanoag	735	2.98	0.50	35	72	88.5	2.10	0.53	129	-	47.7
Warm Springs	744	4.21	0.74	47	30	82.4	3.39	0.81	102	4	19.4
Wascopum	87	3.49	0.62	5	12	80.9	2.11	0.53	3	-	47.4
Washoe	502	3.14	0.56	21	25	89.9	2.33	0.66	70	-	34.5
Washoe	477	3.20	0.58	21	25	89.4	2.40	0.65	70	-	30.4
Wichita	393	3.77	0.71	29	15	84.9	2.54	0.61	79	-	24.7
Wichita	393	3.77	0.71	29	15	84.9	2.54	0.61	79	-	24.7
Winnebago	2 387	3.44	0.60	181	85	84.8	2.86	0.65	532	11	26.1
Ho-Chunk Nation of Wisconsin	1 301	3.60	0.62	119	39	89.3	2.92	0.63	310	4	18.8
Nebraska Winnebago	113	3.46	0.64	9	2	69.2	2.28	0.50	15	-	41.0
Winnebago	961	3.18	0.57	50	44	79.6	2.86	0.69	207	7	33.5
Wintun	826	2.95	0.54	43	48	83.8	2.64	0.63	164	-	26.8
Wintun	798	2.95	0.54	43	48	83.8	2.71	0.64	144	-	26.6
Wiyot	195	3.09	0.59	10	8	82.8	2.10	0.51	64	-	32.3
Wiyot	168	3.11	0.59	4	8	83.1	1.87	0.45	52	-	39.2
Yakama	2 271	4.04	0.74	50	89	85.9	3.38	0.78	426	19	19.6
Yaqui	4 236	4.53	0.84	145	217	87.5	3.37	0.83	725	-	28.1
Pascua Yaqui	987	4.89	0.94	35	52	87.2	3.79	0.97	185	-	36.7
Yaqui	3 231	4.40	0.80	110	165	87.5	3.28	0.80	540	-	26.1
Yavapai Apache	226	2.92	0.75	4	15	83.3	3.60	0.98	28	-	39.8
Yokuts	909	3.74	0.63	9	46	85.5	3.60	0.83	195	3	16.6
Picayune Rancheria of Chukchansi Indians	241	3.50	0.58	-	19	80.0	3.45	0.85	46	-	12.1
Tachi	145	3.89	0.67	4	-	77.1	4.87	1.00	35	-	35.5
Tule River	190	3.57	0.53	5	18	84.6	3.86	0.87	32	-	3.5
Yokuts	314	4.16	0.79	-	9	94.5	3.10	0.72	74	3	20.2
Yuman	2 332	3.47	0.70	75	59	86.8	3.62	0.90	361	22	21.0
Cocopah Tribe of Arizona	267	3.15	0.67	23	-	77.0	4.14	1.04	66	-	10.2
Fort Mojave Indian Tribe of Arizona	452	3.26	0.57	10	15	83.5	3.36	0.78	67	13	19.4
Havasupai	191	3.30	1.09	23	5	90.1	3.75	1.03	12	3	10.9
Hualapai	396	4.03	0.94	2	11	87.6	3.41	0.91	41	3	18.5
Maricopa	62	2.54	0.72	-	3	80.8	3.17	1.10	20	-	22.2
Quechan	643	3.23	0.65	4	18	84.9	3.73	0.88	141	3	30.1
Yavapai-Prescott Tribe of the Yavapai Reservation	314	3.80	0.66	13	7	94.9	3.50	0.84	14	-	35.0
Yurok	1 272	3.32	0.59	80	37	71.8	2.79	0.69	239	3	26.5
Yurok	1 272	3.32	0.59	80	37	71.8	2.79	0.69	239	3	26.5
Alaska Native	**27 824**	**3.51**	**0.74**	**1 456**	**1 114**	**87.4**	**2.71**	**0.76**	**5 494**	**81**	**38.6**
Alaskan Athabascan	4 666	3.10	0.70	258	161	86.1	2.53	0.75	1 005	17	39.8
Alaskan Athabascan	2 539	3.04	0.64	163	106	82.9	2.50	0.74	596	11	44.2
Allakaket Village	42	3.12	1.00	-	-	100.0	2.69	0.84	2	-	-
Doyon	318	3.13	0.69	26	18	86.1	2.14	0.67	65	-	27.5
Native Village of Fort Yukon	39	3.00	1.34	4	-	100.0	1.80	0.62	4	-	-
Holy Cross Village	29	3.70	1.47	3	-	100.0	8.00	3.20	1	-	-
Huslia Village	84	3.45	1.14	6	-	100.0	3.33	0.88	2	-	-
Kenaitze Indian Tribe	167	2.86	0.51	8	-	72.4	3.20	0.79	50	-	20.9
Koyukuk Native Village	84	2.92	0.90	13	-	84.9	2.32	1.22	10	-	25.8

Table 17. **Owner and Renter Household Characteristics of Housing Units With an American Indian and Alaska Native Householder for Selected American Indian and Alaska Native Tribes (One Tribe Reported): 2000**—Con.

[Data based on a sample (except Tables 79 and 80). For information on confidentiality protection, coverage, sampling error, and nonsampling error, see Appendix G. Tribes are shown if respondents reported only one tribe or as American Indian or Alaska Native only and met the specified threshold. For more information, see "How to Use This Census Report"]

United States	Occupied housing units	Owner-occupied housing units: Average household size	Owner-occupied housing units: Occupants per room	Owner-occupied housing units: Year householder moved into unit: 1999 to March 2000	Owner-occupied housing units: Year householder moved into unit: 1969 or earlier	Owner-occupied housing units: Percent 1 unit, detached or attached	Renter-occupied housing units: Average household size	Renter-occupied housing units: Occupants per room	Renter-occupied housing units: Year householder moved into unit: 1999 to March 2000	Renter-occupied housing units: Year householder moved into unit: 1969 or earlier	Renter-occupied housing units: Percent 5 or more units in structure
American Indian and Alaska Native—Con.											
Alaska Native—Con.											
Alaskan Athabascan—Con.											
Native Village of Minto	67	3.55	1.03	6	-	95.0	1.86	0.65	5	-	28.6
Nondalton Village	60	3.30	0.90	-	2	100.0	3.57	0.82	-	-	-
Nulato Village	109	3.95	1.41	3	-	97.6	3.15	0.89	2	-	23.9
Shageluk Native Village	42	3.88	0.99	-	4	84.4	3.70	1.03	2	-	-
Native Village of Tanacross	42	2.82	0.80	-	2	94.9	3.67	1.83	3	-	66.7
Village of Venetie	117	3.51	1.15	4	-	100.0	4.26	1.59	38	-	43.5
Aleut	2 156	2.82	0.51	139	105	78.6	2.43	0.63	478	-	40.4
Alutiiq Aleut	105	2.37	0.39	4	10	100.0	3.81	1.25	17	-	15.4
Alutiiq	66	2.51	0.42	4	10	100.0	1.54	0.67	7	-	-
Bristol Bay Aleut	180	3.43	0.72	10	11	95.9	2.64	0.65	17	-	24.2
Chugach Aleut	128	3.78	0.70	21	-	78.9	3.48	0.81	21	-	30.3
Eskimo Tribes	1 576	3.32	0.65	72	78	91.8	2.33	0.69	390	2	55.2
Eskimo	1 568	3.32	0.65	72	78	91.8	2.33	0.69	382	2	55.8
Eyak	139	2.64	0.48	2	4	50.6	2.57	0.84	31	-	14.3
Inuit	120	3.09	0.66	10	-	71.4	2.44	0.61	3	-	56.0
Inupiat Eskimo	4 240	3.92	0.89	248	167	95.6	3.02	0.93	776	12	31.6
Native Village of Ambler	41	3.40	1.16	2	-	100.0	4.09	1.22	5	-	-
Arctic Slope Corporation	213	3.74	0.80	21	5	98.3	3.35	1.07	47	-	31.3
Native Village of Barrow Inupiat Traditional Government	48	5.36	1.06	-	8	100.0	4.50	1.04	2	2	16.7
Bering Straits Inupiat	237	2.79	0.49	-	13	100.0	2.05	0.79	71	-	64.2
Native Village of Brevig Mission	59	4.36	1.20	-	4	100.0	-	(X)	-	-	(X)
Native Village of Buckland	77	4.76	1.29	5	-	100.0	5.00	1.51	7	-	-
Native Village of Elim	83	4.40	1.05	7	-	100.0	3.66	0.96	21	-	-
Inupiaq	621	3.52	0.77	47	46	92.7	2.71	0.83	130	-	40.3
Inupiat	653	3.37	0.68	49	13	90.0	2.33	0.68	160	5	35.4
Native Village of Kiana	89	4.10	1.01	10	2	97.2	3.24	1.22	14	-	35.3
King Island Native Community	75	4.37	1.03	7	11	92.3	1.87	0.63	4	-	-
Native Village of Kivalina	66	5.73	1.58	4	-	100.0	3.73	1.52	2	-	-
Native Village of Kotzebue	49	4.68	0.90	-	2	100.0	3.48	1.06	14	-	33.3
Native Village of Koyuk	71	3.73	1.26	2	-	100.0	3.24	0.91	25	-	18.4
Kwiguk	46	4.36	1.51	-	2	100.0	6.50	1.63	-	-	-
Nana Inupiat	314	4.79	1.15	22	2	91.8	3.99	1.16	67	5	43.1
Native Village of Noatak	84	4.53	0.96	6	2	100.0	5.67	1.36	3	-	-
Nome Eskimo Community	218	3.39	0.76	7	16	85.4	3.16	1.06	41	-	43.2
Native Village of Point Hope	132	4.60	0.97	2	2	100.0	4.04	1.22	13	-	-
Native Village of Selawik	50	4.40	1.04	-	-	100.0	4.35	1.24	11	-	25.0
Native Village of Shaktoolik	55	4.26	0.85	9	-	100.0	2.90	0.79	1	-	-
Native Village of Shishmaref	124	4.11	1.10	6	4	100.0	3.09	1.05	15	-	22.9
Native Village of Shungnak	69	5.10	1.18	4	-	100.0	3.41	0.84	11	-	23.5
Native Village of Teller	48	2.88	0.81	2	4	87.9	4.93	1.32	6	-	-
Native Village of Unalakleet	215	3.24	0.76	4	18	100.0	3.89	1.16	38	-	26.0
Village of Wainwright	56	4.44	0.88	2	6	100.0	2.59	0.77	13	-	9.1
Village of White Mountain	141	3.53	0.74	23	2	100.0	3.36	0.95	16	-	20.5
Koniag Aleut	474	3.13	0.58	21	29	84.7	2.17	0.57	93	-	33.8
Koniag Aleut	175	3.09	0.55	17	9	64.1	1.49	0.47	41	-	63.9
Village of Old Harbor	75	3.08	0.64	-	11	100.0	2.19	0.53	12	-	-
Native Village of Port Lions	48	2.69	0.48	2	8	100.0	2.67	0.62	2	-	-
Sealaska	133	3.58	0.61	15	5	82.2	1.48	0.58	62	-	70.5
Sealaska	113	3.67	0.65	15	5	81.4	1.43	0.53	46	-	65.7
Siberian Eskimo	292	4.47	1.25	2	28	97.6	3.70	0.78	4	-	17.4
Native Village of Gambell	134	4.24	1.15	-	19	95.8	3.84	0.93	-	-	10.5
Native Village of Savoonga	150	4.66	1.36	2	9	98.6	4.25	0.85	-	-	-
Tlingit-Haida	4 834	3.02	0.54	222	174	74.3	2.60	0.68	1 084	8	45.2
Chilkat Indian Village (Kluckwan)	53	3.31	0.57	4	-	56.3	1.90	0.38	11	-	33.3
Haida	502	2.40	0.42	9	32	75.8	2.77	0.70	98	-	59.0
Hoonah Indian Association	64	3.50	0.64	2	6	100.0	2.75	0.69	4	-	10.0
Hydaburg Cooperative Association	68	3.04	0.55	5	12	91.3	2.45	0.42	5	-	13.6
Organized Village of Kake	109	2.74	0.49	16	8	74.1	3.68	0.63	13	-	-
Ketchikan Indian Corporation	187	2.65	0.55	6	19	65.0	2.88	0.93	84	-	46.5
Klawock Cooperative Association	86	3.82	0.78	4	-	69.1	2.13	0.43	17	-	-
Organized Village of Saxman	97	3.58	0.58	-	8	100.0	2.56	0.89	6	-	52.0
Sitka Tribe of Alaska	123	2.78	0.46	5	-	87.5	2.23	0.63	32	3	38.6
Tlingit	2 908	2.98	0.53	154	73	72.4	2.57	0.67	649	5	48.0
Tsimshian	792	3.15	0.55	27	40	85.1	2.28	0.54	159	1	46.3
Metlakatla Indian Community Annette Island Reserve	240	3.47	0.59	10	16	75.7	2.35	0.46	22	-	22.5
Tsimshian	506	2.94	0.51	16	24	89.8	2.22	0.55	133	-	53.1
Unangan Aleut	758	3.30	0.61	27	73	93.8	2.62	0.57	73	4	24.2
Aleut Corporation	120	3.33	0.64	4	8	88.9	2.44	0.52	20	2	-
King Cove	96	3.58	0.58	6	8	97.3	2.95	0.64	6	-	9.1
Qagan Tayagungin Tribe of Sand Point Village	83	3.26	0.64	-	4	91.4	2.23	0.57	-	-	46.2
Saint Paul	141	3.69	0.72	6	28	97.8	2.27	0.64	15	-	38.5
South Naknek Village	55	2.94	0.64	-	2	100.0	2.40	0.58	15	2	45.0
Yup'ik	5 009	4.32	1.13	274	156	96.2	3.38	1.01	706	4	23.2
Akiachak Native Community	113	4.65	1.46	10	2	94.1	5.82	1.73	-	-	-
Village of Alakanuk	142	4.97	1.46	9	6	100.0	4.51	1.49	14	-	-
Algaaciq Native Village (St. Mary's)	73	4.21	0.89	2	-	100.0	3.26	0.78	-	-	-
Village of Aniak	63	4.08	1.15	2	-	96.0	3.77	0.84	10	-	61.5
Asa'carsarmiut Tribe	145	4.49	1.26	7	-	97.8	4.00	1.19	13	-	-
Bristol Bay	213	3.53	0.71	6	8	100.0	2.12	0.53	38	-	29.4
Calista	115	4.10	1.15	8	11	88.1	4.03	1.37	17	-	16.1
Village of Chefornak	55	5.47	1.46	-	7	96.4	-	(X)	-	-	(X)
Native Village of Chuathbaluk	31	3.94	1.34	5	-	100.0	-	(X)	-	-	(X)
Curyung Tribal Council (Native Village of Dillingham)	136	3.47	0.69	-	6	100.0	3.60	1.18	9	-	38.1
Emmonak Village	147	4.13	1.35	5	9	96.8	5.67	1.72	10	-	-
Native Village of Goodnews Bay	57	3.39	1.20	1	-	100.0	3.47	1.04	9	-	-
Native Village of Hooper Bay	185	4.92	1.48	-	8	100.0	2.97	1.69	4	-	-
Iqurmuit Traditional Council	43	4.08	0.90	-	-	100.0	3.16	0.85	4	-	-

Table 17. **Owner and Renter Household Characteristics of Housing Units With an American Indian and Alaska Native Householder for Selected American Indian and Alaska Native Tribes (One Tribe Reported): 2000**—Con.

[Data based on a sample (except Tables 79 and 80). For information on confidentiality protection, coverage, sampling error, and nonsampling error, see Appendix G. Tribes are shown if respondents reported only one tribe or as American Indian or Alaska Native only and met the specified threshold. For more information, see "How to Use This Census Report"]

United States		Owner-occupied housing units					Renter-occupied housing units				
				Year householder moved into unit					Year householder moved into unit		
	Occupied housing units	Average household size	Occupants per room	1999 to March 2000	1969 or earlier	Percent 1 unit, detached or attached	Average household size	Occupants per room	1999 to March 2000	1969 or earlier	Percent 5 or more units in structure
American Indian and Alaska Native—Con.											
Alaska Native—Con.											
Yup'ik—Con.											
Native Village of Kasigluk	107	5.34	1.46	12	2	90.4	5.75	2.00	5	-	12.5
Native Village of Kipnuk	107	5.05	1.09	10	1	100.0	3.81	0.98	10	-	-
Native Village of Kongiganak	3	8.00	2.67	-	-	100.0	3.00	0.75	-	-	-
Organized Village of Kwethluk	38	4.90	1.66	2	-	100.0	3.65	1.03	14	-	-
Native Village of Marshall (Fortuna Ledge)	58	4.00	1.32	4	-	100.0	3.00	1.15	-	-	-
Naknek Native Village	47	3.41	0.57	7	5	100.0	2.00	0.50	11	-	46.2
Native Village of Napakiak	66	4.00	1.74	8	2	100.0	-	(X)	-	-	(X)
Native Village of Napaskiak	78	4.71	1.77	7	5	100.0	6.18	1.62	3	-	-
New Koliganek Village Council	35	3.69	1.11	-	3	100.0	4.00	1.33	2	-	33.3
Newhalen Village	27	5.45	1.13	-	-	100.0	3.00	0.54	-	-	-
Newtok Village	60	6.89	2.82	6	4	100.0	3.62	1.47	6	-	-
Native Village of Nightmute	31	5.60	1.73	2	-	100.0	3.83	1.28	6	-	-
Native Village of Nunapitchuk	97	4.55	1.23	2	-	95.9	4.04	1.17	7	-	-
Orutsararmuit Native Village (Bethel)	92	3.84	0.89	-	4	67.2	4.81	1.62	10	-	32.3
Native Village of Saint Michael	64	3.05	0.94	6	2	90.5	3.41	1.32	15	-	36.4
Stebbins Community Association	120	4.89	1.34	7	6	100.0	3.50	1.21	15	-	-
Traditional Village of Togiak	82	3.34	0.91	6	2	100.0	3.35	0.86	9	-	11.8
Native Village of Tuntutuliak	65	4.57	1.32	3	2	100.0	4.00	1.56	2	-	-
Native Village of Tununak	70	3.82	1.04	4	3	100.0	2.60	0.87	5	-	-
Yup'ik	1 427	4.30	1.07	76	37	92.4	3.14	0.92	342	4	30.8
Yup'ik Eskimo	369	3.52	0.71	18	7	100.0	3.28	1.00	72	-	41.8

Table 18. **Home Value of Housing Units With an American Indian and Alaska Native Householder for Selected American Indian and Alaska Native Tribes (One Tribe Reported): 2000**

[Data based on a sample (except Tables 79 and 80). For information on confidentiality protection, coverage, sampling error, and nonsampling error, see Appendix G. Tribes are shown if respondents reported only one tribe or as American Indian or Alaska Native only and met the specified threshold. For more information, see "How to Use This Census Report"]

United States	Specified owner-occupied housing units	Value of home							
		Less than $30,000	$30,000 to $49,999	$50,000 to $79,999	$80,000 to $99,999	$100,000 to $149,999	$150,000 to $199,999	$200,000 or more	Median (dollars)
United States	**55 212 108**	**1 861 149**	**3 596 668**	**9 005 425**	**7 773 546**	**13 110 384**	**8 075 904**	**11 789 032**	**119 600**
American Indian and Alaska Native	**302 143**	**43 634**	**38 080**	**66 974**	**42 593**	**54 662**	**27 832**	**28 368**	**81 000**
American Indian	**243 091**	**37 729**	**31 829**	**55 651**	**33 806**	**42 198**	**20 518**	**21 360**	**78 000**
Abenaki Nation of Missiquoi	440	4	37	69	110	99	63	58	100 000
Algonquian	188	8	13	62	36	34	-	35	85 000
Apache	7 367	1 805	878	1 423	761	1 205	641	654	68 700
Apache	3 116	180	206	568	373	854	479	456	114 100
Chiricahua	135	18	-	5	57	23	24	8	96 300
Fort Sill Apache	20	2	-	7	-	-	6	5	154 200
Jicarilla Apache	424	108	64	71	49	76	27	29	59 300
Mescalero Apache	785	146	128	147	69	134	78	83	74 800
Oklahoma Apache	36	8	2	17	-	-	-	9	71 800
Payson Tonto Apache	25	13	2	-	6	-	-	4	29 600
San Carlos Apache	1 187	643	217	218	45	21	15	28	28 000
White Mountain Apache	1 602	671	259	382	157	91	10	32	37 800
Arapahoe	616	146	126	157	38	85	16	48	55 500
Arapahoe	273	64	40	38	11	70	10	40	68 800
Northern Arapahoe	338	82	81	119	27	15	6	8	51 300
Arikara	78	3	6	19	11	24	6	9	100 000
Assiniboine	426	67	107	87	60	66	14	25	62 200
Assiniboine	308	56	70	44	37	66	10	25	67 200
Fort Belknap Assiniboine	86	11	26	26	23	-	-	-	54 600
Fort Peck Assiniboine	32	-	11	17	-	-	4	-	61 400
Assiniboine Sioux	147	27	36	22	30	16	16	-	73 200
Assiniboine Sioux	127	20	34	22	25	10	16	-	72 600
Fort Peck Assiniboine and Sioux	20	7	2	-	5	6	-	-	82 000
Blackfeet	3 328	313	393	747	455	732	414	274	87 600
Brotherton	152	3	15	45	24	55	-	10	85 400
Caddo	424	82	49	117	48	70	22	36	66 900
Caddo	387	82	47	109	42	56	22	29	65 000
Cahuilla	324	11	15	78	53	95	39	33	101 700
Cahuilla	132	11	10	38	8	32	30	3	98 300
Morongo Band of Cahuilla Mission Indians	145	-	-	30	34	61	4	16	104 700
California Tribes	86	-	10	7	27	18	10	14	96 700
Yuki	40	-	7	5	15	3	4	6	86 700
Canadian and Latin American	9 775	484	819	1 711	1 379	2 540	1 488	1 354	110 100
Canadian Indian	552	10	24	103	91	99	105	120	120 300
Central American Indian	564	-	26	49	47	103	204	135	160 600
French American Indian	70	2	2	13	7	5	13	28	161 500
Mexican American Indian	6 507	396	603	1 209	920	1 737	909	733	103 900
South American Indian	927	34	41	143	144	309	131	125	112 900
Spanish American Indian	1 127	42	123	184	162	277	126	213	111 500
Catawba Indian Nation	296	3	23	72	38	117	26	17	103 500
Chehalis	55	8	10	10	15	12	-	-	79 200
Chemakuan	146	10	11	32	35	30	-	28	90 000
Quileute	113	10	9	22	25	19	-	28	93 700
Chemehuevi	153	6	12	39	30	44	-	22	93 000
Cherokee	47 173	4 297	6 722	11 526	7 098	8 608	4 127	4 795	82 700
Cherokee	42 849	3 953	6 091	10 458	6 361	7 817	3 702	4 467	82 700
Cherokees of Northeast Alabama	143	10	26	58	16	10	16	7	69 800
Cherokees of Southeast Alabama	115	7	20	22	25	21	20	-	89 400
Eastern Cherokee	1 644	136	259	406	273	292	173	105	81 100
Echota Cherokee	627	18	90	131	148	135	55	50	91 500
Four Winds Cherokee	98	9	14	23	26	6	9	11	81 400
Northern Cherokee Nation of Missouri and Arkansas	331	28	38	93	59	27	47	39	81 700
Southeastern Cherokee Council	59	-	-	23	8	20	-	8	98 100
United Keetoowah Band of Cherokee	48	3	17	21	-	5	2	-	54 000
Western Cherokee	1 133	112	160	278	152	234	97	100	81 900
Cherokee Shawnee	85	11	12	56	2	4	-	-	70 900
Cheyenne	1 053	202	177	284	60	133	97	100	64 500
Cheyenne	509	73	103	106	37	70	68	52	73 900
Northern Cheyenne	481	115	74	159	13	56	16	48	57 300
Southern Cheyenne	63	14	-	19	10	7	13	-	78 300
Cheyenne-Arapaho	254	55	52	70	45	4	10	18	59 500
Chickahominy	266	9	32	39	109	41	21	15	88 400
Chickahominy Indian Tribe	260	9	32	39	103	41	21	15	88 800
Chickasaw	3 612	448	681	917	529	579	261	197	72 400
Chinook	167	2	7	10	26	59	21	42	127 700
Chinook	164	2	7	10	26	56	21	42	126 300
Chippewa	13 822	1 262	1 951	3 569	2 293	2 795	1 094	858	81 000
Bad River Band of the Lake Superior Tribe	333	20	78	82	55	56	2	40	69 500
Bay Mills Indian Community of the Sault Ste. Marie Band	223	17	18	77	50	56	-	5	79 700
Bois Forte/Nett Lake Band of Chippewa	159	48	28	38	17	11	9	8	54 400
Chippewa	4 640	389	549	926	769	1 098	486	423	91 200
Fond du Lac	232	5	26	58	55	54	25	9	89 600
Grand Portage	105	21	9	30	16	27	2	-	75 000
Grand Traverse Band of Ottawa and Chippewa Indians	424	28	23	97	113	109	38	16	91 300
Keweenaw Bay Indian Community of the L'Anse and Ontonagon Bands	147	19	10	50	25	24	8	11	74 500
Lac Court Oreilles Band of Lake Superior Chippewa	472	28	90	138	73	98	29	16	76 200
Lac du Flambeau	237	24	23	78	18	69	14	11	78 400
Lac Vieux Desert Band of Lake Superior Chippewa	16	4	-	6	2	2	-	2	65 000
Lake Superior	68	2	2	14	11	25	12	2	107 400
Leech Lake	505	88	120	163	42	71	10	11	61 800
Little Shell Chippewa	190	-	33	31	37	55	18	16	92 500
Mille Lacs	277	35	34	45	64	84	11	4	85 100
Minnesota Chippewa	342	22	40	68	65	78	31	38	90 400
Red Cliff Band of Lake Superior Chippewa	218	16	38	62	27	34	27	14	77 500
Red Lake Band of Chippewa Indians	906	108	214	401	98	68	12	5	57 900
Saginaw Chippewa	400	15	35	175	84	78	9	4	76 400
St. Croix Chippewa	126	11	13	30	11	48	9	4	98 200

Table 18. **Home Value of Housing Units With an American Indian and Alaska Native Householder for Selected American Indian and Alaska Native Tribes (One Tribe Reported): 2000**—Con.

[Data based on a sample (except Tables 79 and 80). For information on confidentiality protection, coverage, sampling error, and nonsampling error, see Appendix G. Tribes are shown if respondents reported only one tribe or as American Indian or Alaska Native only and met the specified threshold. For more information, see "How to Use This Census Report"]

United States	Specified owner-occupied housing units	Value of home							
		Less than $30,000	$30,000 to $49,999	$50,000 to $79,999	$80,000 to $99,999	$100,000 to $149,999	$150,000 to $199,999	$200,000 or more	Median (dollars)
American Indian and Alaska Native—Con.									
American Indian—Con.									
Chippewa—Con.									
Sault Ste. Marie Chippewa	1 420	76	167	351	269	275	166	116	87 100
Sokoagon Chippewa	55	6	3	6	23	17	-	-	89 600
Turtle Mountain Band	1 412	168	242	398	228	220	93	63	72 700
White Earth	880	110	154	239	127	127	83	40	71 500
Chitimacha Tribe of Louisiana	174	8	39	45	17	29	36	-	75 500
Choctaw	14 582	1 943	2 946	3 620	1 740	2 131	1 065	1 137	68 600
Choctaw	10 285	1 329	1 907	2 454	1 346	1 556	794	899	72 500
Mississippi Band of Choctaw	1 327	212	496	435	73	61	35	15	48 300
Mowa Band of Choctaw	227	48	31	89	21	38	-	-	58 000
Oklahoma Choctaw	2 692	354	506	635	292	453	229	223	71 500
Choctaw-Apache Community of Ebarb	61	-	8	20	16	2	2	13	81 600
Chumash	550	4	15	50	24	131	123	203	163 600
Chumash	509	-	13	48	24	113	121	190	165 400
Coeur D'Alene	217	7	30	68	42	20	8	42	81 500
Coharie	256	12	38	74	65	44	23	-	80 900
Colorado River Indian	242	49	21	75	31	36	6	24	69 300
Colville	929	60	147	201	162	191	75	93	85 300
Comanche	1 528	131	281	384	180	218	205	129	75 900
Comanche	1 511	121	275	384	179	218	205	129	76 900
Confederated Tribes of the Siletz Reservation	200	2	2	35	77	44	23	17	95 000
Coos	31	-	-	9	15	7	-	-	92 300
Coquille	39	-	-	-	13	3	11	12	183 000
Costanoan	194	-	2	28	12	27	27	98	204 200
Coushatta	435	85	82	119	79	63	7	-	66 600
Alabama Coushatta Tribes of Texas	217	71	80	50	14	2	-	-	34 600
Coushatta	218	14	2	69	65	61	7	-	84 100
Cowlitz	258	2	3	21	13	100	56	63	144 600
Cree	247	20	11	39	42	31	43	61	131 300
Creek	6 913	885	1 157	1 924	975	1 071	494	407	71 200
Eastern Creek	219	18	11	87	24	41	19	19	78 300
Lower Muscogee Creek Tama Tribal Town	183	5	17	74	30	39	12	6	77 900
Machis Lower Creek Indian	30	4	-	12	-	14	-	-	78 300
Muscogee Creek Nation	6 114	827	1 104	1 610	867	901	432	373	69 600
Poarch Creek	241	15	17	125	27	48	9	-	72 400
Crow	726	208	105	181	78	101	19	34	60 900
Cupeno	85	6	2	13	6	23	12	23	118 500
Cupeno	41	6	2	-	6	5	5	17	168 800
Delaware	1 503	81	204	349	260	277	162	170	91 800
Delaware	965	62	139	226	147	152	116	123	89 400
Lenni-Lanape	221	2	25	60	33	49	15	37	95 300
Ramapough Mountain	174	9	9	41	55	49	11	-	94 300
Diegueno	494	16	8	40	58	111	94	167	155 200
Barona Group of Capitan Grande Band	71	-	-	10	21	6	4	30	140 600
Diegueno	162	8	6	20	3	36	25	64	163 300
Mesa Grande Band of Diegueno Mission Indians	14	3	-	-	-	11	-	-	109 100
San Pasqual Band of Diegueno Mission Indians	106	-	-	-	8	24	35	39	173 900
Santa Ysabel Band of Diegueno Mission Indians	21	-	2	-	-	2	11	6	164 800
Viejas (Baron Long) Group of Capitan Grande Band	32	2	-	3	-	17	5	5	131 300
Eastern Tribes	872	82	90	198	131	221	99	51	90 400
Meherrin Indian Tribe	118	14	17	59	2	20	6	-	63 100
Southeastern Indians	261	26	24	88	41	41	12	29	77 100
Tunica Biloxi	62	8	10	2	5	25	8	4	106 000
Waccamaw Siouan	258	28	20	30	68	50	62	-	95 400
Gabrieleno	145	-	-	19	6	23	40	57	171 900
Grand Ronde	241	2	2	26	53	72	59	27	122 900
Gros Ventres	303	32	45	97	41	48	10	30	73 000
Gros Ventres	175	20	5	40	26	46	10	28	91 300
Fort Belknap Gros Ventres	128	12	40	57	15	2	-	2	54 100
Haliwa-Saponi	571	46	102	144	92	124	32	31	79 100
Hidatsa	21	4	6	5	-	6	-	-	61 300
Hoopa	360	9	25	49	67	108	49	53	109 500
Hoopa Valley Tribe	360	9	25	49	67	108	49	53	109 500
United Houma Nation	998	93	190	355	166	97	38	59	70 600
Iowa	194	19	24	56	43	27	18	7	79 100
Iowa	113	13	12	43	22	14	5	4	74 800
Iowa of Kansas and Nebraska	50	6	4	13	14	13	-	-	81 400
Indians of Person County	148	-	14	30	24	31	17	32	129 800
Iroquois	7 406	365	671	1 831	1 196	1 897	698	748	94 800
Cayuga Nation	149	13	49	34	2	27	13	11	61 000
Iroquois	460	22	37	81	56	106	29	129	111 800
Mohawk	2 252	93	196	658	371	444	236	254	93 000
Oneida Nation of New York	1 819	33	80	405	334	615	211	141	103 900
Onondaga	335	4	18	84	76	144	-	9	97 200
Seneca	1 254	83	152	313	200	306	117	83	86 900
Seneca Nation	104	7	19	8	24	17	18	11	97 300
Seneca-Cayuga	207	36	48	35	7	38	22	21	64 600
Tonawanda Band of Seneca	49	6	12	9	3	5	10	4	66 400
Tuscarora	398	45	37	152	63	40	21	40	68 200
Wyandotte	330	18	18	37	58	133	21	45	111 200
Juaneno (Acjachemem)	256	-	-	12	-	70	80	94	181 100
Kalispel Indian Community	30	4	5	12	7	2	-	-	71 400
Karuk Tribe of California	390	28	32	88	43	99	53	47	101 800
Kaw	191	9	14	58	37	47	13	13	89 700
Kickapoo	426	151	69	80	30	43	23	30	48 300
Kickapoo	407	151	56	74	30	43	23	30	48 900
Kiowa	925	169	206	278	99	126	27	20	58 700
Kiowa	881	162	189	260	99	124	27	20	59 500
Oklahoma Kiowa	44	7	17	18	-	2	-	-	48 300
Klamath	238	8	23	48	20	74	23	42	111 400

Table 18. **Home Value of Housing Units With an American Indian and Alaska Native Householder for Selected American Indian and Alaska Native Tribes (One Tribe Reported): 2000**—Con.

[Data based on a sample (except Tables 79 and 80). For information on confidentiality protection, coverage, sampling error, and nonsampling error, see Appendix G. Tribes are shown if respondents reported only one tribe or as American Indian or Alaska Native only and met the specified threshold. For more information, see "How to Use This Census Report"]

United States	Specified owner-occupied housing units	Value of home							
		Less than $30,000	$30,000 to $49,999	$50,000 to $79,999	$80,000 to $99,999	$100,000 to $149,999	$150,000 to $199,999	$200,000 or more	Median (dollars)
American Indian and Alaska Native—Con.									
American Indian—Con.									
Kootenai	66	4	35	1	2	24	-	-	47 300
Long Island	116	10	-	-	16	25	47	18	161 700
Poospatuck	31	10	-	-	3	2	9	7	151 400
Luiseno	722	27	13	117	93	179	113	180	127 900
La Jolla Band of Luiseno Mission Indians	48	10	-	6	2	14	-	16	110 700
Luiseno	258	7	5	57	11	60	28	90	140 800
Pala Band of Luiseno Mission Indians	97	7	6	7	5	35	23	14	136 900
Pechanga Band of Luiseno Mission Indians	87	-	-	8	14	16	17	32	159 200
Soboba	145	3	2	28	54	35	13	10	88 400
Rincon Band of Luiseno Mission Indians	33	-	-	-	-	14	14	5	179 500
Lumbee	7 341	680	1 123	2 259	1 268	1 207	485	319	75 200
Lummi	482	18	28	57	148	76	100	55	98 700
Maidu	236	30	14	61	29	51	20	31	86 200
Maidu	152	30	2	38	10	36	20	16	95 000
Makah	237	10	14	36	61	74	42	-	99 100
Maliseet	84	2	6	28	6	42	-	-	100 000
Maliseet	73	2	6	17	6	42	-	-	106 000
Mandan	63	2	1	11	8	6	20	15	179 400
Mattaponi	115	-	8	24	25	35	17	6	100 500
Mattaponi Indian Tribe	73	-	-	16	25	9	17	6	95 500
Menominee	831	60	169	319	95	121	39	28	66 900
Miami	826	26	134	246	154	144	49	73	80 900
Indiana Miami	135	2	12	31	22	45	23	-	100 500
Miami	570	21	97	183	108	76	19	66	75 900
Oklahoma Miami	112	3	25	32	24	21	7	-	76 000
Micmac	423	27	52	55	72	106	46	65	102 500
Micmac	423	27	52	55	72	106	46	65	102 500
Mission Indians	222	5	4	44	55	47	26	41	101 600
Mission Indians	151	5	4	44	46	25	3	24	93 600
Me-Wuk	380	13	12	42	38	152	42	81	134 300
Me-Wuk	373	13	12	42	38	147	40	81	133 900
Modoc	85	2	3	13	33	22	2	10	88 800
Modoc	78	2	3	13	26	22	2	10	90 000
Mohegan	157	-	9	7	20	46	49	26	146 200
Monacan Indian Nation	203	-	2	66	24	66	36	9	109 100
Mono	131	5	-	17	30	28	29	22	133 500
Mono	115	2	-	14	30	18	29	22	136 500
Nanticoke	284	18	41	56	47	60	30	32	89 600
Nanticoke Lenni-Lenape	173	-	2	45	73	37	5	11	88 600
Narragansett	198	16	3	36	20	68	36	19	116 700
Navajo	31 065	14 682	3 163	5 084	2 653	3 024	1 102	1 357	34 200
Nez Perce	546	14	68	148	167	82	41	26	83 800
Nipmuc	80	-	-	7	26	19	9	19	134 200
Nipmuc	78	-	-	7	26	19	9	17	132 900
Nomlaki	41	10	9	8	4	3	-	7	52 500
Nomlaki	41	10	9	8	4	3	-	7	52 500
Northwest Tribes	39	-	-	18	-	6	-	15	106 300
Omaha	283	73	77	40	51	24	10	8	47 300
Oneida Tribe of Wisconsin	184	-	-	59	50	44	14	17	93 700
Osage	1 300	126	227	213	158	317	103	156	87 300
Otoe-Missouria	254	56	36	75	28	44	15	-	60 700
Ottawa	989	70	93	295	197	168	111	55	82 700
Grand River Band of Ottawa Indians	62	-	8	20	18	7	3	6	91 700
Little River Band of Ottawa Indians of Michigan	151	37	8	58	29	6	6	7	67 700
Little Traverse Bay Bands of Ottawa Indians of Michigan	248	2	9	70	45	64	31	27	97 800
Ottawa	483	31	63	119	100	91	64	15	84 200
Paiute	1 664	88	200	392	269	362	188	165	89 500
Burns Paiute Tribe	13	4	6	3	-	-	-	-	34 200
Paiute	891	33	67	154	138	260	122	117	108 700
Pyramid Lake	288	8	32	74	66	41	53	14	87 500
Walker River	191	19	60	48	29	19	1	15	62 800
Yerington Paiute	119	2	16	62	23	16	-	-	73 800
Paiute-Shoshone	513	111	89	126	43	85	33	26	59 900
Fallon	145	5	32	43	14	51	-	-	72 500
Fort McDermitt Paiute and Shoshone Tribes	56	33	7	8	3	3	2	-	17 000
Shoshone Paiute	279	73	43	68	18	30	26	21	57 800
Pamunkey Indian Tribe	63	11	2	10	-	21	10	9	114 200
Passamaquoddy	403	54	67	128	63	57	26	8	67 100
Passamaquoddy	403	54	67	128	63	57	26	8	67 100
Pawnee	397	47	79	91	23	77	50	30	69 500
Pawnee	392	47	74	91	23	77	50	30	70 000
Penobscot	398	46	43	126	57	60	47	19	76 800
Peoria	185	21	5	58	26	24	39	12	85 700
Oklahoma Peoria	100	4	2	41	12	20	21	-	84 300
Peoria	85	17	3	17	14	4	18	12	86 900
Pequot	200	-	-	20	28	41	18	93	189 100
Mashantucket Pequot	153	-	-	9	6	35	18	85	255 000
Pequot	47	-	-	11	22	6	-	8	90 500
Pima	745	82	113	150	133	122	80	65	82 400
Gila River Indian Community	126	12	4	11	22	39	28	10	114 600
Pima	289	18	45	41	81	41	26	37	85 500
Salt River Pima-Maricopa	325	52	64	93	30	42	26	18	67 800
Piscataway	226	-	1	5	17	96	80	27	147 000
Pit River	151	2	-	47	47	35	20	-	90 200
Pit River Tribe of California	131	2	-	43	47	35	4	-	87 900
Pomo	353	25	23	41	68	73	55	68	108 700
Pomo	254	13	23	33	52	47	31	55	104 700
Ponca	398	120	52	89	18	84	21	14	61 100
Ponca	359	106	50	72	18	78	21	14	60 200
Potawatomi	2 783	158	367	737	528	468	236	289	84 600
Citizen Potawatomi Nation	524	38	50	123	80	124	65	44	93 300
Forest County Potawatomi Community	37	-	-	19	6	8	2	2	79 700
Pokagon Band of Potawatomi Indians	103	7	11	7	32	23	8	15	95 800

Table 18. **Home Value of Housing Units With an American Indian and Alaska Native Householder for Selected American Indian and Alaska Native Tribes (One Tribe Reported): 2000**—Con.

[Data based on a sample (except Tables 79 and 80). For information on confidentiality protection, coverage, sampling error, and nonsampling error, see Appendix G. Tribes are shown if respondents reported only one tribe or as American Indian or Alaska Native only and met the specified threshold. For more information, see "How to Use This Census Report"]

United States	Specified owner-occupied housing units	Value of home							
		Less than $30,000	$30,000 to $49,999	$50,000 to $79,999	$80,000 to $99,999	$100,000 to $149,999	$150,000 to $199,999	$200,000 or more	Median (dollars)
American Indian and Alaska Native—Con.									
American Indian—Con.									
Potawatomi—Con.									
Potawatomi	1 886	102	271	514	363	298	142	196	82 800
Prairie Band of Potawatomi Indians	197	9	33	65	44	9	19	18	76 500
Powhatan	118	4	-	37	26	37	-	14	95 800
Pueblo	9 238	1 544	1 299	2 285	1 313	1 232	673	892	71 900
Acoma	551	143	104	117	52	71	39	25	57 700
Cochiti	142	31	17	13	33	28	5	15	83 400
Hopi	1 344	344	198	220	161	217	91	113	66 900
Isleta	841	121	69	165	164	150	88	84	86 000
Jemez	471	91	78	102	43	83	34	40	63 600
Laguna	951	175	109	312	140	90	53	72	66 000
Nambe	142	6	12	22	50	31	16	5	87 600
Picuris	74	4	8	35	-	10	-	17	66 700
Pojoaque	40	-	-	-	19	18	-	3	104 200
Pueblo	298	3	23	36	54	37	72	73	146 400
San Felipe	357	69	40	90	16	61	35	46	75 300
San Ildefonso	136	8	19	42	20	13	17	17	79 300
San Juan Pueblo	214	28	40	41	50	24	9	22	79 000
Sandia	89	2	6	48	21	3	4	5	68 600
Santa Ana	115	13	23	40	20	12	7	-	66 000
Santa Clara	314	19	34	122	34	48	7	50	70 000
Santo Domingo	478	78	66	150	82	42	30	30	71 300
Taos	503	99	47	102	67	83	37	68	81 000
Tesuque	135	-	22	61	10	19	7	16	68 100
Tewa	198	9	7	52	18	45	8	59	113 500
Ysleta Del Sur Pueblo of Texas	301	8	99	89	21	29	41	14	72 300
Zia	152	8	14	68	29	18	10	5	75 200
Zuni	1 158	244	224	318	171	81	24	96	59 600
Puget Sound Salish	1 392	49	106	265	198	353	256	165	110 200
Muckleshoot	145	10	6	15	-	68	33	13	133 400
Nisqually	74	15	6	13	17	13	9	1	83 000
Nooksack	86	-	12	25	11	27	9	2	87 500
Puyallup	121	-	7	32	17	31	32	2	104 300
Skokomish	139	-	23	41	36	30	-	9	81 800
Snohomish	99	-	11	-	-	47	19	22	134 800
Squaxin Island	143	6	5	25	31	32	40	4	111 300
Suquamish	62	4	3	15	7	5	13	15	131 300
Swinomish	66	10	9	10	8	6	17	6	95 000
Tulalip	195	4	7	20	40	29	52	43	146 900
Upper Skagit	61	-	3	30	4	8	8	8	77 200
Quapaw	182	26	17	31	30	58	13	7	92 800
Quinault	329	27	36	93	65	51	40	17	81 900
Rocky Boy's Chippewa Cree	424	87	62	97	56	66	23	33	70 300
Round Valley	24	3	-	-	8	7	-	6	103 600
Sac and Fox	777	110	183	223	85	96	33	47	62 900
Sac and Fox	328	35	84	86	33	40	22	28	65 200
Sac and Fox Nation, Oklahoma	120	39	24	46	3	-	8	-	46 300
Sac and Fox Tribe of the Mississippi in Iowa	298	36	68	79	37	56	3	19	64 800
Salinan	72	-	-	18	4	13	13	24	155 000
Salish	564	31	58	98	103	141	79	54	98 300
Salish and Kootenai	560	22	6	172	133	91	53	83	92 100
Salish and Kootenai	560	22	6	172	133	91	53	83	92 100
Seminole	1 621	317	323	383	193	167	115	123	60 500
Florida Seminole	189	42	8	80	24	11	5	19	66 100
Oklahoma Seminole	83	14	26	3	30	4	-	6	65 000
Seminole	1 343	261	289	300	139	146	110	98	58 600
Serrano	92	-	-	15	15	21	20	21	119 000
Serrano	78	-	-	15	15	21	18	9	110 700
Shasta	70	-	2	-	25	38	5	-	115 400
Shasta	70	-	2	-	25	38	5	-	115 400
Shawnee	1 011	69	162	317	172	145	71	75	76 100
Absentee Shawnee Tribe of Indians of Oklahoma	333	9	88	157	36	21	13	9	59 400
Eastern Shawnee	110	23	32	20	21	7	-	7	50 000
Shawnee	564	37	42	136	115	117	58	59	89 900
Shinnecock	193	-	-	16	16	17	46	98	203 000
Shoshone	1 009	116	158	268	190	156	57	64	75 400
Death Valley Timbi-Sha Shoshone	39	4	8	-	20	5	2	-	93 800
Goshute	12	4	3	5	-	-	-	-	38 300
Wind River (Eastern Shoshone)	27	-	13	3	11	-	-	-	51 700
Shoshone	843	98	118	221	147	140	55	64	77 800
Shoshone-Bannock Tribes of the Fort Hall Reservation	569	61	62	236	86	92	26	6	67 300
Sioux	9 067	1 923	1 168	1 886	1 088	1 458	792	752	73 700
Blackfoot Sioux	61	2	-	22	9	23	5	-	87 200
Cheyenne River Sioux	649	132	164	165	68	61	30	29	56 200
Crow Creek Sioux	215	69	36	20	41	16	9	24	53 100
Dakota Sioux	129	24	9	39	13	-	25	19	71 700
Flandreau Santee Sioux	64	-	7	30	7	5	7	8	68 900
Fort Peck Sioux	229	50	47	78	34	17	-	3	60 100
Lower Brule Sioux	76	16	9	37	3	2	7	2	63 500
Lower Sioux Indian Community of Minnesota Mdewakanton Sioux	100	4	15	53	7	18	3	-	64 700
Mdewakanton Sioux	94	-	-	2	2	25	35	30	183 000
Oglala Sioux	1 271	480	173	240	99	143	54	82	48 100
Pine Ridge Sioux	50	5	7	15	-	23	-	-	77 800
Rosebud Sioux	956	431	89	164	89	78	68	37	38 800
Santee Sioux of Nebraska	319	22	37	62	58	74	8	58	87 900
Sioux	2 240	220	253	442	296	515	255	259	94 300
Sisseton Sioux	39	6	2	12	-	10	-	9	69 600
Sisseton-Wahpeton	543	127	98	121	78	81	34	4	60 900
Spirit Lake Sioux (formerly Devils Lake Sioux)	120	42	29	31	6	12	-	-	39 600
Standing Rock Sioux	598	143	83	116	105	70	46	35	70 200
Teton Sioux	625	26	6	114	74	156	153	96	134 400

Table 18. **Home Value of Housing Units With an American Indian and Alaska Native Householder for Selected American Indian and Alaska Native Tribes (One Tribe Reported): 2000**—Con.

[Data based on a sample (except Tables 79 and 80). For information on confidentiality protection, coverage, sampling error, and nonsampling error, see Appendix G. Tribes are shown if respondents reported only one tribe or as American Indian or Alaska Native only and met the specified threshold. For more information, see "How to Use This Census Report"]

United States	Specified owner-occupied housing units	Value of home							
		Less than $30,000	$30,000 to $49,999	$50,000 to $79,999	$80,000 to $99,999	$100,000 to $149,999	$150,000 to $199,999	$200,000 or more	Median (dollars)
American Indian and Alaska Native—Con.									
American Indian—Con.									
Sioux—Con.									
Yankton Sioux	511	112	82	92	67	81	51	26	72 700
S'Klallam	355	15	8	28	105	103	55	41	108 500
Jamestown S'Klallam	39	-	-	2	16	-	9	12	154 200
Klallam	149	8	4	12	22	49	34	20	126 700
Lower Elwha Tribal Community	78	-	3	5	48	15	5	2	87 400
Port Gamble Klallam	76	7	1	9	18	30	4	7	103 900
Spokane	388	18	27	155	89	70	18	11	79 000
Stockbridge-Munsee Community of Mohican Indians of Wisconsin	375	19	61	93	90	72	25	15	83 900
Te-Moak Tribes of Western Shoshone Indians of Nevada	132	5	20	18	34	53	2	-	92 100
Te-Moak Tribes of Western Shoshone Indians	130	5	20	16	34	53	2	-	92 900
Three Affiliated Tribes of North Dakota (Fort Bethold)	242	53	59	70	9	13	25	13	52 400
Tohono O'Odham	2 109	702	273	664	265	99	63	43	53 600
Ak-Chin	116	-	12	45	55	4	-	-	80 200
Tohono O'Odham	1 993	702	261	619	210	95	63	43	51 600
Tolowa	65	-	-	10	4	27	19	5	124 300
Tolowa	51	-	-	3	4	26	16	2	124 300
Tonkawa	44	17	14	13	-	-	-	-	34 200
Umatilla	147	-	15	17	34	34	28	19	114 400
Umpqua	65	-	-	11	2	18	22	12	151 900
Cow Creek Umpqua	47	-	-	11	2	12	22	-	146 900
Ute	1 044	246	120	232	102	181	87	76	71 900
Southern Ute	151	6	16	33	29	32	18	17	92 300
Uintah Ute	108	37	22	24	8	15	2	-	39 500
Ute	529	94	56	89	48	124	67	51	90 200
Ute Mountain	256	109	26	86	17	10	-	8	42 200
Wailaki	104	3	8	29	27	25	10	2	92 500
Wampanoag	445	6	10	26	78	128	91	106	139 000
Gay Head (Aquinnah) Wampanoag	89	-	-	-	9	36	6	38	149 300
Wampanoag	324	6	10	26	69	76	69	68	125 000
Warm Springs	298	21	50	135	61	16	6	9	70 800
Wascopum	47	-	7	18	7	12	3	-	78 600
Washoe	225	22	32	39	48	24	28	32	88 100
Washoe	221	22	32	39	44	24	28	32	88 800
Wichita	169	17	76	46	14	6	10	-	48 700
Wichita	169	17	76	46	14	6	10	-	48 700
Winnebago	851	104	61	155	188	257	38	48	88 600
Ho-Chunk Nation of Wisconsin	504	35	25	89	136	198	11	10	93 100
Nebraska Winnebago	36	-	-	10	6	12	-	8	108 300
Winnebago	299	69	33	56	46	38	27	30	77 200
Wintun	308	18	18	71	18	103	21	59	111 200
Wintun	308	18	18	71	18	103	21	59	111 200
Wiyot	74	2	-	-	15	33	14	10	125 000
Wiyot	72	2	-	-	13	33	14	10	126 900
Yakama	851	85	109	169	174	147	92	75	85 900
Yaqui	1 910	105	254	711	220	311	105	204	74 600
Pascua Yaqui	480	27	119	195	79	58	-	2	63 000
Yaqui	1 412	78	126	507	141	253	105	202	79 700
Yavapai Apache	87	19	16	20	28	2	2	-	63 100
Yokuts	337	15	41	58	82	90	19	32	90 500
Picayune Rancheria of Chukchansi Indians	83	-	-	24	6	24	7	22	120 500
Tachi	64	-	19	-	13	22	10	-	100 000
Tule River	70	15	13	13	17	7	2	3	63 300
Yokuts	120	-	9	21	46	37	-	7	90 600
Yuman	939	169	152	283	153	124	24	34	63 200
Cocopah Tribe of Arizona	77	15	25	13	-	24	-	-	45 000
Fort Mojave Indian Tribe of Arizona	133	16	11	67	27	10	2	-	63 400
Havasupai	73	38	6	18	-	6	5	-	23 500
Hualapai	159	46	40	37	22	11	-	3	47 000
Maricopa	21	4	9	-	-	8	-	-	45 800
Quechan	254	42	30	66	64	24	9	19	72 700
Yavapai-Prescott Tribe of the Yavapai Reservation	222	8	31	82	40	41	8	12	72 300
Yurok	425	34	7	80	37	89	100	78	132 400
Yurok	425	34	7	80	37	89	100	78	132 400
Alaska Native	**13 094**	**1 799**	**1 237**	**1 907**	**1 901**	**3 121**	**1 842**	**1 287**	**96 600**
Alaskan Athabascan	2 050	391	220	326	295	479	212	127	85 300
Alaskan Athabascan	1 005	163	83	158	165	243	104	89	92 600
Allakaket Village	26	5	2	6	-	9	4	-	90 000
Doyon	190	29	23	25	25	60	15	13	95 300
Native Village of Fort Yukon	29	8	6	6	-	5	4	-	52 500
Holy Cross Village	25	15	6	2	-	2	-	-	28 400
Huslia Village	70	22	5	13	6	17	4	3	68 000
Kenaitze Indian Tribe	55	-	-	3	9	17	26	-	145 800
Koyukuk Native Village	43	25	-	-	2	13	1	2	18 500
Native Village of Minto	57	10	18	20	6	1	2	-	50 600
Nondalton Village	25	4	2	4	4	2	9	-	96 300
Nulato Village	41	10	11	10	8	2	-	-	48 300
Shageluk Native Village	20	2	3	4	-	6	5	-	106 300
Native Village of Tanacross	37	31	2	-	4	-	-	-	10 000-
Village of Venetie	69	10	12	10	12	19	6	-	82 500
Aleut	883	37	63	85	119	296	149	134	121 000
Alutiiq Aleut	72	-	3	6	20	22	-	21	125 000
Alutiiq	46	-	3	-	14	17	-	12	121 400
Bristol Bay Aleut	126	12	8	15	42	23	12	14	89 000
Chugach Aleut	75	7	-	4	12	25	13	14	118 100
Eskimo Tribes	632	53	43	30	109	208	117	72	117 800
Eskimo	632	53	43	30	109	208	117	72	117 800
Eyak	34	4	-	-	6	20	4	-	121 900
Inuit	45	-	-	13	-	27	5	-	119 800
Inupiat Eskimo	2 309	263	235	461	376	495	340	139	88 200

Table 18. **Home Value of Housing Units With an American Indian and Alaska Native Householder for Selected American Indian and Alaska Native Tribes (One Tribe Reported): 2000**—Con.

[Data based on a sample (except Tables 79 and 80). For information on confidentiality protection, coverage, sampling error, and nonsampling error, see Appendix G. Tribes are shown if respondents reported only one tribe or as American Indian or Alaska Native only and met the specified threshold. For more information, see "How to Use This Census Report"]

United States	Specified owner-occupied housing units	Value of home							
		Less than $30,000	$30,000 to $49,999	$50,000 to $79,999	$80,000 to $99,999	$100,000 to $149,999	$150,000 to $199,999	$200,000 or more	Median (dollars)
American Indian and Alaska Native—Con.									
Alaska Native—Con.									
Inupiat Eskimo—Con.									
Native Village of Ambler	28	1	-	7	-	9	2	9	121 400
Arctic Slope Corporation	111	22	5	8	12	28	18	18	109 700
Native Village of Barrow Inupiat Traditional Government	34	2	-	6	3	14	7	2	133 300
Bering Straits Inupiat	75	3	3	4	7	33	13	12	119 000
Native Village of Brevig Mission	59	8	40	11	-	-	-	-	39 600
Native Village of Buckland	43	4	2	13	7	9	6	2	85 000
Native Village of Elim	42	4	3	13	6	6	10	-	91 700
Inupiaq	294	18	19	52	42	107	36	20	109 500
Inupiat	260	8	28	33	49	47	68	27	129 200
Native Village of Kiana	68	4	6	20	21	7	6	4	83 100
King Island Native Community	48	-	-	15	24	9	-	-	92 100
Native Village of Kivalina	51	10	10	23	4	4	-	-	55 500
Native Village of Kotzebue	19	-	4	2	-	6	3	4	121 900
Native Village of Koyuk	22	13	2	5	-	2	-	-	22 500
Kwiguk	44	18	10	6	3	-	4	3	35 000
Nana Inupiat	153	29	22	27	22	31	11	11	72 500
Native Village of Noatak	78	8	9	29	5	10	15	2	66 300
Nome Eskimo Community	104	8	13	36	11	11	14	11	73 800
Native Village of Point Hope	105	7	-	20	47	19	10	2	92 800
Native Village of Selawik	30	2	2	4	2	5	15	-	137 500
Native Village of Shaktoolik	34	6	-	-	5	21	2	-	118 800
Native Village of Shishmaref	89	1	1	19	19	13	33	3	130 700
Native Village of Shungnak	49	9	-	8	4	13	15	-	108 000
Native Village of Teller	29	4	12	4	-	3	6	-	34 400
Native Village of Unalakleet	119	20	12	32	26	21	8	-	72 500
Village of Wainwright	34	8	10	2	-	9	5	-	46 700
Village of White Mountain	94	4	2	29	24	25	10	-	85 700
Koniag Aleut	254	5	14	24	56	56	55	44	127 400
Koniag Aleut	64	-	2	7	8	26	8	13	133 800
Village of Old Harbor	59	3	-	4	24	2	8	18	99 300
Native Village of Port Lions	40	-	6	7	16	3	3	5	87 000
Sealaska	35	-	-	8	-	9	18	-	156 300
Sealaska	33	-	-	8	-	7	18	-	168 800
Siberian Eskimo	236	57	58	55	12	31	17	6	50 900
Native Village of Gambell	92	29	19	21	9	8	4	2	47 100
Native Village of Savoonga	140	28	39	34	3	23	13	-	51 300
Tlingit-Haida	1 769	25	92	209	217	529	365	332	132 200
Chilkat Indian Village (Kluckwan)	13	-	3	6	-	-	4	-	68 800
Haida	207	-	3	15	12	77	52	48	148 000
Hoonah Indian Association	42	2	2	10	10	11	5	2	92 500
Hydaburg Cooperative Association	41	-	-	7	13	11	5	5	101 800
Organized Village of Kake	58	-	6	6	18	9	10	9	98 800
Ketchikan Indian Corporation	39	-	-	13	8	18	-	-	98 100
Klawock Cooperative Association	38	3	-	2	10	14	4	5	116 700
Organized Village of Saxman	68	2	-	2	4	18	28	14	159 500
Sitka Tribe of Alaska	35	2	-	-	-	10	17	6	162 500
Tlingit	990	14	64	95	127	265	193	232	138 400
Tsimshian	349	16	14	26	77	86	95	35	119 600
Metlakatla Indian Community Annette Island Reserve	122	6	6	16	32	30	21	11	101 500
Tsimshian	200	8	4	2	41	54	67	24	138 800
Unangan Aleut	438	9	43	72	143	91	60	20	94 400
Aleut Corporation	49	-	8	13	6	2	20	-	85 800
King Cove	66	-	-	2	23	28	11	2	110 000
Qagan Tayagungin Tribe of Sand Point Village	56	-	2	3	24	13	12	2	99 400
Saint Paul	87	-	21	31	20	11	2	2	75 000
South Naknek Village	35	7	6	9	6	2	5	-	73 600
Yup'ik	3 004	852	375	458	316	529	253	221	65 800
Akiachak Native Community	96	32	17	14	13	4	7	9	49 000
Village of Alakanuk	103	46	6	15	11	21	4	-	47 500
Algaaciq Native Village (St. Mary's)	34	13	4	4	7	4	2	-	60 000
Village of Aniak	46	-	2	2	3	30	5	4	119 000
Asa'carsarmiut Tribe	87	17	18	31	15	6	-	-	71 000
Bristol Bay	104	13	12	19	3	29	8	20	106 900
Calista	72	16	14	8	4	8	14	8	70 000
Village of Chefornak	53	5	5	2	-	2	6	33	240 600
Native Village of Chuathbaluk	26	9	5	7	3	2	-	-	38 300
Curyung Tribal Council (Native Village of Dillingham)	84	2	1	11	26	28	10	6	103 800
Emmonak Village	117	48	9	13	8	19	14	6	52 100
Native Village of Goodnews Bay	23	18	-	-	1	2	-	2	10 000-
Native Village of Hooper Bay	156	70	27	16	10	15	12	6	33 100
Iqurmuit Traditional Council	22	2	5	4	5	2	2	2	80 000
Native Village of Kasigluk	72	28	8	15	4	9	5	3	50 000
Native Village of Kipnuk	89	21	10	20	19	10	7	2	59 000
Native Village of Kongiganak	1	1	-	-	-	-	-	-	17 500
Organized Village of Kwethluk	21	5	4	4	2	4	2	-	63 800
Native Village of Marshall (Fortuna Ledge)	41	19	-	4	4	4	8	2	73 800
Naknek Native Village	22	-	-	-	-	10	5	7	155 000
Native Village of Napakiak	64	49	2	4	-	5	4	-	19 300
Native Village of Napaskiak	56	40	14	-	-	-	-	2	21 400
New Koliganek Village Council	29	5	6	10	2	4	-	2	63 000
Newhalen Village	22	-	-	2	1	10	5	4	133 300
Newtok Village	43	22	-	9	8	2	-	2	24 400
Native Village of Nightmute	25	3	2	4	2	2	7	5	118 800
Native Village of Nunapitchuk	66	25	10	6	10	6	8	1	39 400
Orutsararmuit Native Village (Bethel)	41	4	3	2	4	8	11	9	145 800
Native Village of Saint Michael	35	2	13	6	4	6	4	-	54 200
Stebbins Community Association	92	32	14	10	2	30	4	-	50 000
Traditional Village of Togiak	62	23	6	15	-	13	-	5	51 300
Native Village of Tuntutuliak	45	12	11	9	8	5	-	-	45 000

Table 18. **Home Value of Housing Units With an American Indian and Alaska Native Householder for Selected American Indian and Alaska Native Tribes (One Tribe Reported): 2000**—Con.

[Data based on a sample (except Tables 79 and 80). For information on confidentiality protection, coverage, sampling error, and nonsampling error, see Appendix G. Tribes are shown if respondents reported only one tribe or as American Indian or Alaska Native only and met the specified threshold. For more information, see "How to Use This Census Report"]

United States	Specified owner-occupied housing units	Value of home							
		Less than $30,000	$30,000 to $49,999	$50,000 to $79,999	$80,000 to $99,999	$100,000 to $149,999	$150,000 to $199,999	$200,000 or more	Median (dollars)
American Indian and Alaska Native—Con.									
Alaska Native—Con.									
Yup'ik—Con.									
Native Village of Tununak	55	27	6	15	1	2	3	1	32 500
Yup'ik	667	158	80	107	96	134	52	40	77 100
Yup'ik Eskimo	137	16	8	25	8	38	15	27	122 100

Table 19. **Selected Monthly Owner Costs of Housing Units With an American Indian and Alaska Native Householder for Selected American Indian and Alaska Native Tribes (One Tribe Reported): 2000**

[Data based on a sample (except Tables 79 and 80). For information on confidentiality protection, coverage, sampling error, and nonsampling error, see Appendix G. Tribes are shown if respondents reported only one tribe or as American Indian or Alaska Native only and met the specified threshold. For more information, see "How to Use This Census Report"]

United States	Specified owner-occupied housing units	Selected monthly owner costs							
		Less than $200	$200 to $299	$300 to $399	$400 to $499	$500 to $599	$600 to $799	$800 to $999	$1,000 or more
United States	**55 212 108**	**3 141 336**	**5 646 876**	**4 381 778**	**3 329 506**	**3 159 493**	**6 783 548**	**6 771 340**	**21 998 231**
American Indian and Alaska Native	**302 143**	**51 609**	**39 444**	**25 315**	**20 553**	**19 711**	**36 801**	**32 325**	**76 385**
American Indian	**243 091**	**46 327**	**33 953**	**20 281**	**15 723**	**15 235**	**28 576**	**25 236**	**57 760**
Abenaki Nation of Missiquoi	440	7	25	48	38	21	49	83	169
Algonquian	188	19	11	26	8	14	18	36	56
Apache	7 367	2 015	1 062	431	322	383	557	718	1 879
Apache	3 116	163	199	78	148	208	389	507	1 424
Chiricahua	135	11	20	10	-	10	5	16	63
Fort Sill Apache	20	-	1	4	-	4	-	-	11
Jicarilla Apache	424	231	72	18	16	8	5	17	57
Mescalero Apache	785	232	91	35	48	16	60	94	209
Oklahoma Apache	36	5	12	4	-	-	2	4	9
Payson Tonto Apache	25	17	8	-	-	-	-	-	-
San Carlos Apache	1 187	587	268	103	38	65	40	49	37
White Mountain Apache	1 602	761	383	179	72	65	48	31	63
Arapahoe	616	151	131	81	50	40	43	28	92
Arapahoe	273	36	38	33	18	18	25	25	80
Northern Arapahoe	338	115	90	46	32	22	18	3	12
Arikara	78	-	9	14	-	-	-	41	14
Assiniboine	426	50	113	105	25	31	25	44	33
Assiniboine	308	35	63	71	11	26	25	44	33
Fort Belknap Assiniboine	86	15	28	32	7	4	-	-	-
Fort Peck Assiniboine	32	-	22	2	7	1	-	-	-
Assiniboine Sioux	147	7	37	27	10	10	13	21	22
Assiniboine Sioux	127	7	37	20	8	10	13	10	22
Fort Peck Assiniboine and Sioux	20	-	-	7	2	-	-	11	-
Blackfeet	3 328	266	398	322	257	240	424	396	1 025
Brotherton	152	-	11	10	9	-	22	55	45
Caddo	424	48	51	44	32	34	88	35	92
Caddo	387	48	51	44	32	25	66	29	92
Cahuilla	324	37	42	28	32	20	23	45	97
Cahuilla	132	20	14	10	13	5	3	31	36
Morongo Band of Cahuilla Mission Indians	145	13	17	15	13	13	18	14	42
California Tribes	86	3	11	6	10	3	16	9	28
Yuki	40	3	11	-	7	3	3	9	4
Canadian and Latin American	9 775	450	566	484	331	511	1 243	1 495	4 695
Canadian Indian	552	9	8	26	15	34	86	88	286
Central American Indian	564	-	8	6	11	32	48	95	364
French American Indian	70	2	5	23	-	15	-	5	20
Mexican American Indian	6 507	348	443	327	234	326	862	1 012	2 955
South American Indian	927	22	36	37	30	25	76	148	553
Spanish American Indian	1 127	69	66	65	41	69	163	147	507
Catawba Indian Nation	296	44	27	8	23	36	53	73	32
Chehalis	55	7	14	8	15	1	2	8	-
Chemakuan	146	20	42	10	23	16	9	-	26
Quileute	113	16	28	8	19	16	-	-	26
Chemehuevi	153	5	36	8	9	13	26	2	54
Cherokee	47 173	4 894	5 678	3 621	2 965	3 520	7 162	6 021	13 312
Cherokee	42 849	4 174	5 015	3 236	2 773	3 320	6 480	5 555	12 296
Cherokees of Northeast Alabama	143	20	22	11	-	7	10	16	57
Cherokees of Southeast Alabama	115	14	13	-	11	-	44	5	28
Eastern Cherokee	1 644	534	347	179	48	52	174	66	244
Echota Cherokee	627	21	88	53	16	24	145	81	199
Four Winds Cherokee	98	10	12	17	19	24	3	6	7
Northern Cherokee Nation of Missouri and Arkansas	331	8	8	18	20	28	80	80	89
Southeastern Cherokee Council	59	3	-	16	6	-	-	8	26
United Keetoowah Band of Cherokee	48	21	7	3	-	-	10	-	7
Western Cherokee	1 133	78	148	73	72	65	190	198	309
Cherokee Shawnee	85	6	10	4	8	14	35	-	8
Cheyenne	1 053	189	201	147	76	49	72	37	282
Cheyenne	509	68	74	40	42	32	51	22	180
Northern Cheyenne	481	113	112	96	31	17	21	15	76
Southern Cheyenne	63	8	15	11	3	-	-	-	26
Cheyenne-Arapaho	254	33	40	20	9	26	51	33	42
Chickahominy	266	52	16	26	5	19	25	26	97
Chickahominy Indian Tribe	260	52	16	20	5	19	25	26	97
Chickasaw	3 612	410	522	272	272	299	490	403	944
Chinook	167	2	10	2	10	-	22	29	92
Chinook	164	2	10	2	10	-	22	29	89
Chippewa	13 822	1 346	1 970	1 299	1 382	1 119	2 044	1 505	3 157
Bad River Band of the Lake Superior Tribe	333	15	44	39	49	25	29	49	83
Bay Mills Indian Community of the Sault Ste. Marie Band	223	36	27	44	49	10	33	8	16
Bois Forte/Nett Lake Band of Chippewa	159	40	30	11	11	8	24	15	20
Chippewa	4 640	315	619	333	371	324	767	510	1 401
Fond du Lac	232	12	12	15	22	63	29	13	66
Grand Portage	105	22	16	16	35	2	4	-	10
Grand Traverse Band of Ottawa and Chippewa Indians	424	24	32	9	22	39	138	57	103
Keweenaw Bay Indian Community of the L'Anse and Ontonagon Bands	147	17	28	26	4	9	16	21	26
Lac Court Oreilles Band of Lake Superior Chippewa	472	39	76	66	52	63	50	64	62
Lac du Flambeau	237	21	51	19	26	28	31	24	37
Lac Vieux Desert Band of Lake Superior Chippewa	16	6	2	-	2	4	-	2	-
Lake Superior	68	2	2	10	-	2	23	9	20
Leech Lake	505	107	80	39	103	51	60	39	26
Little Shell Chippewa	190	7	22	4	6	14	32	24	81
Mille Lacs	277	38	36	11	22	44	30	24	72
Minnesota Chippewa	342	24	39	13	28	24	64	42	108
Red Cliff Band of Lake Superior Chippewa	218	7	27	34	23	17	29	11	70
Red Lake Band of Chippewa Indians	906	192	146	160	160	56	85	56	51
Saginaw Chippewa	400	39	39	13	55	35	66	74	79
St. Croix Chippewa	126	3	13	20	2	5	10	9	64

Table 19. **Selected Monthly Owner Costs of Housing Units With an American Indian and Alaska Native Householder for Selected American Indian and Alaska Native Tribes (One Tribe Reported): 2000**—Con.

[Data based on a sample (except Tables 79 and 80). For information on confidentiality protection, coverage, sampling error, and nonsampling error, see Appendix G. Tribes are shown if respondents reported only one tribe or as American Indian or Alaska Native only and met the specified threshold. For more information, see "How to Use This Census Report"]

United States	Specified owner-occupied housing units	Selected monthly owner costs							
		Less than $200	$200 to $299	$300 to $399	$400 to $499	$500 to $599	$600 to $799	$800 to $999	$1,000 or more
American Indian and Alaska Native—Con.									
American Indian—Con.									
Chippewa—Con.									
Sault Ste. Marie Chippewa	1 420	115	181	97	76	133	237	229	352
Sokoagon Chippewa	55	7	11	11	5	-	-	17	4
Turtle Mountain Band	1 412	124	343	210	165	105	159	81	225
White Earth	880	134	94	95	94	58	102	124	179
Chitimacha Tribe of Louisiana	174	37	37	7	8	13	20	17	35
Choctaw	14 582	2 055	2 119	1 411	1 203	968	2 039	1 636	3 151
Choctaw	10 285	1 284	1 294	1 000	765	647	1 545	1 268	2 482
Mississippi Band of Choctaw	1 327	264	311	166	200	90	158	44	94
Mowa Band of Choctaw	227	47	49	-	40	10	48	33	-
Oklahoma Choctaw	2 692	460	441	245	198	215	288	277	568
Choctaw-Apache Community of Ebarb	61	3	11	-	3	13	23	5	3
Chumash	550	21	54	16	39	24	64	62	270
Chumash	509	17	52	14	39	22	62	57	246
Coeur D'Alene	217	19	42	12	36	19	28	8	53
Coharie	256	7	34	34	10	5	61	31	74
Colorado River Indian	242	59	38	34	17	15	38	2	39
Colville	929	106	181	95	70	86	100	87	204
Comanche	1 528	124	244	131	109	144	198	144	434
Comanche	1 511	122	234	126	109	144	198	144	434
Confederated Tribes of the Siletz Reservation	200	16	10	18	19	19	34	13	71
Coos	31	-	9	-	-	-	-	-	22
Coquille	39	6	-	-	9	-	7	5	12
Costanoan	194	-	12	-	-	12	13	8	149
Coushatta	435	118	109	65	15	7	50	28	43
Alabama Coushatta Tribes of Texas	217	73	65	34	15	7	23	-	-
Coushatta	218	45	44	31	-	-	27	28	43
Cowlitz	258	-	29	16	19	21	36	19	118
Cree	247	-	11	23	44	9	27	63	70
Creek	6 913	834	962	544	475	602	1 197	932	1 367
Eastern Creek	219	7	33	26	16	15	63	7	52
Lower Muscogee Creek Tama Tribal Town	183	11	13	20	9	45	29	44	12
Machis Lower Creek Indian	30	-	2	2	2	2	-	22	-
Muscogee Creek Nation	6 114	775	869	480	413	520	1 019	779	1 259
Poarch Creek	241	30	37	9	24	12	56	50	23
Crow	726	213	131	66	52	60	35	76	93
Cupeno	85	16	7	7	29	-	4	13	9
Cupeno	41	16	2	5	9	-	4	-	5
Delaware	1 503	89	121	104	138	98	209	236	508
Delaware	965	72	89	65	78	74	124	196	267
Lenni-Lanape	221	17	19	13	26	12	19	16	99
Ramapough Mountain	174	-	4	17	4	-	39	24	86
Diegueno	494	43	103	41	43	24	40	31	169
Barona Group of Capitan Grande Band	71	4	18	8	-	5	10	14	12
Diegueno	162	12	45	3	14	10	19	7	52
Mesa Grande Band of Diegueno Mission Indians	14	3	11	-	-	-	-	-	-
San Pasqual Band of Diegueno Mission Indians	106	10	12	7	3	-	9	8	57
Santa Ysabel Band of Diegueno Mission Indians	21	4	4	2	-	3	-	-	8
Viejas (Baron Long) Group of Capitan Grande Band	32	-	2	11	11	-	-	2	6
Eastern Tribes	872	111	121	83	51	46	68	107	285
Meherrin Indian Tribe	118	19	18	12	15	-	13	26	15
Southeastern Indians	261	41	12	19	-	33	27	30	99
Tunica Biloxi	62	4	15	9	7	3	2	12	10
Waccamaw Siouan	258	28	47	23	15	10	20	24	91
Gabrieleno	145	-	9	19	6	6	5	21	79
Grand Ronde	241	9	7	10	2	17	49	38	109
Gros Ventres	303	36	69	29	14	13	46	46	50
Gros Ventres	175	12	13	5	2	7	44	44	48
Fort Belknap Gros Ventres	128	24	56	24	12	6	2	2	2
Haliwa-Saponi	571	16	113	94	21	44	67	91	125
Hidatsa	21	2	4	2	6	-	1	-	6
Hoopa	360	31	88	43	30	28	17	11	112
Hoopa Valley Tribe	360	31	88	43	30	28	17	11	112
United Houma Nation	998	201	136	74	68	79	162	109	169
Iowa	194	3	34	20	15	17	30	34	41
Iowa	113	3	27	15	11	7	20	12	18
Iowa of Kansas and Nebraska	50	-	7	5	-	3	6	22	7
Indians of Person County	148	-	22	8	-	6	25	21	66
Iroquois	7 406	328	681	673	558	429	1 060	1 207	2 470
Cayuga Nation	149	2	15	24	-	12	24	28	44
Iroquois	460	7	49	34	35	29	75	55	176
Mohawk	2 252	81	155	230	157	137	369	362	761
Oneida Nation of New York	1 819	87	133	140	101	85	267	390	616
Onondaga	335	13	29	17	23	22	24	56	151
Seneca	1 254	48	118	153	151	79	180	191	334
Seneca Nation	104	15	13	5	9	9	-	19	34
Seneca-Cayuga	207	13	41	24	18	13	31	7	60
Tonawanda Band of Seneca	49	6	22	-	5	2	-	-	14
Tuscarora	398	41	77	23	52	23	40	45	97
Wyandotte	330	8	22	21	7	18	48	41	165
Juaneno (Acjachemem)	256	17	16	-	8	13	15	24	163
Kalispel Indian Community	30	9	9	3	2	-	-	7	-
Karuk Tribe of California	390	26	72	28	26	26	26	67	119
Kaw	191	14	48	29	8	9	23	6	54
Kickapoo	426	121	71	36	55	9	35	11	88
Kickapoo	407	112	67	30	55	9	35	11	88
Kiowa	925	141	166	116	96	55	124	90	137
Kiowa	881	136	161	109	89	50	116	90	130
Oklahoma Kiowa	44	5	5	7	7	5	8	-	7
Klamath	238	12	17	15	26	7	21	25	115

Table 19. **Selected Monthly Owner Costs of Housing Units With an American Indian and Alaska Native Householder for Selected American Indian and Alaska Native Tribes (One Tribe Reported): 2000**—Con.

[Data based on a sample (except Tables 79 and 80). For information on confidentiality protection, coverage, sampling error, and nonsampling error, see Appendix G. Tribes are shown if respondents reported only one tribe or as American Indian or Alaska Native only and met the specified threshold. For more information, see "How to Use This Census Report"]

United States	Specified owner-occupied housing units	Selected monthly owner costs							
		Less than $200	$200 to $299	$300 to $399	$400 to $499	$500 to $599	$600 to $799	$800 to $999	$1,000 or more
American Indian and Alaska Native—Con.									
American Indian—Con.									
Kootenai	66	6	6	26	10	1	5	6	6
Long Island	116	7	7	8	6	19	5	8	56
Poospatuck	31	3	7	2	-	5	5	-	9
Luiseno	722	79	111	94	60	63	74	36	205
La Jolla Band of Luiseno Mission Indians	48	12	7	2	-	13	-	14	-
Luiseno	258	15	41	52	16	18	31	17	68
Pala Band of Luiseno Mission Indians	97	15	11	5	9	3	12	-	42
Pechanga Band of Luiseno Mission Indians	87	1	2	17	8	2	12	-	45
Soboba	145	21	31	14	12	24	19	3	21
Rincon Band of Luiseno Mission Indians	33	1	3	1	13	2	-	1	12
Lumbee	7 341	779	1 348	595	409	689	1 133	907	1 481
Lummi	482	20	62	61	73	16	124	46	80
Maidu	236	19	41	36	5	6	15	29	85
Maidu	152	19	21	22	5	3	15	9	58
Makah	237	85	35	16	9	10	27	6	49
Maliseet	84	-	2	12	-	10	10	11	39
Maliseet	73	-	2	12	-	10	10	-	39
Mandan	63	-	2	2	-	3	6	14	36
Mattaponi	115	-	33	13	-	-	16	5	48
Mattaponi Indian Tribe	73	-	25	5	-	-	8	-	35
Menominee	831	137	176	127	49	40	119	49	134
Miami	826	38	104	32	57	53	169	132	241
Indiana Miami	135	4	19	5	21	7	20	6	53
Miami	570	31	49	25	30	37	130	109	159
Oklahoma Miami	112	3	36	-	6	9	19	17	22
Micmac	423	5	34	23	42	21	46	83	169
Micmac	423	5	34	23	42	21	46	83	169
Mission Indians	222	22	12	17	23	7	14	31	96
Mission Indians	151	22	12	17	6	7	8	25	54
Me-Wuk	380	45	47	25	19	15	57	16	156
Me-Wuk	373	45	47	25	17	15	57	16	151
Modoc	85	3	8	4	9	8	12	16	25
Modoc	78	3	8	4	9	8	12	16	18
Mohegan	157	7	16	-	12	15	10	10	87
Monacan Indian Nation	203	8	7	20	5	10	21	38	94
Mono	131	11	25	9	-	4	13	10	59
Mono	115	5	25	9	-	4	13	10	49
Nanticoke	284	61	25	-	34	9	67	43	45
Nanticoke Lenni-Lenape	173	5	2	64	-	8	30	18	46
Narragansett	198	16	6	4	18	40	7	5	102
Navajo	31 065	19 067	4 047	1 773	999	792	1 190	1 022	2 175
Nez Perce	546	79	106	59	41	59	72	54	76
Nipmuc	80	-	-	-	9	-	27	13	31
Nipmuc	78	-	-	-	9	-	27	11	31
Nomlaki	41	8	12	4	6	-	6	5	-
Nomlaki	41	8	12	4	6	-	6	5	-
Northwest Tribes	39	-	-	-	-	5	27	-	7
Omaha	283	38	57	45	23	22	55	26	17
Oneida Tribe of Wisconsin	184	4	14	9	27	19	40	16	55
Osage	1 300	74	176	89	100	86	183	164	428
Otoe-Missouria	254	27	41	34	51	11	35	18	37
Ottawa	989	72	119	51	46	63	170	214	254
Grand River Band of Ottawa Indians	62	9	5	-	-	-	35	-	13
Little River Band of Ottawa Indians of Michigan	151	9	22	10	2	17	27	41	23
Little Traverse Bay Bands of Ottawa Indians of Michigan	248	9	22	8	13	17	33	59	87
Ottawa	483	39	68	28	31	21	75	97	124
Paiute	1 664	316	406	225	95	54	93	85	390
Burns Paiute Tribe	13	3	6	3	1	-	-	-	-
Paiute	891	124	160	114	67	32	64	60	270
Pyramid Lake	288	71	73	62	9	4	6	18	45
Walker River	191	70	68	14	5	2	6	-	26
Yerington Paiute	119	25	47	15	2	11	6	-	13
Paiute-Shoshone	513	213	129	82	33	8	12	6	30
Fallon	145	61	41	23	5	3	7	-	5
Fort McDermitt Paiute and Shoshone Tribes	56	39	14	-	3	-	-	-	-
Shoshone Paiute	279	113	67	51	14	2	5	2	25
Pamunkey Indian Tribe	63	2	33	-	-	5	6	-	17
Passamaquoddy	403	73	94	91	18	25	29	8	65
Passamaquoddy	403	73	94	91	18	25	29	8	65
Pawnee	397	10	39	30	61	43	37	19	158
Pawnee	392	10	39	30	61	43	32	19	158
Penobscot	398	27	61	51	16	31	63	24	125
Peoria	185	30	14	7	10	27	10	18	69
Oklahoma Peoria	100	14	5	-	2	22	6	12	39
Peoria	85	16	9	7	8	5	4	6	30
Pequot	200	-	1	13	2	10	33	32	109
Mashantucket Pequot	153	-	1	9	2	2	31	13	95
Pequot	47	-	-	4	-	8	2	19	14
Pima	745	156	143	60	72	31	93	87	103
Gila River Indian Community	126	25	2	2	-	18	20	35	24
Pima	289	15	40	28	41	8	60	43	54
Salt River Pima-Maricopa	325	116	101	30	31	5	13	9	20
Piscataway	226	-	-	29	17	9	15	26	130
Pit River	151	15	20	2	13	26	22	35	18
Pit River Tribe of California	131	11	20	2	13	26	22	19	18
Pomo	353	75	48	9	14	8	47	39	113
Pomo	254	60	29	7	12	3	36	29	78
Ponca	398	91	57	36	23	11	43	46	91
Ponca	359	84	45	36	16	11	42	34	91
Potawatomi	2 783	203	309	285	211	194	346	375	860
Citizen Potawatomi Nation	524	29	29	26	36	44	89	73	198
Forest County Potawatomi Community	37	5	2	14	5	2	2	5	2
Pokagon Band of Potawatomi Indians	103	2	9	7	-	8	29	4	44

Table 19. **Selected Monthly Owner Costs of Housing Units With an American Indian and Alaska Native Householder for Selected American Indian and Alaska Native Tribes (One Tribe Reported): 2000**—Con.

[Data based on a sample (except Tables 79 and 80). For information on confidentiality protection, coverage, sampling error, and nonsampling error, see Appendix G. Tribes are shown if respondents reported only one tribe or as American Indian or Alaska Native only and met the specified threshold. For more information, see "How to Use This Census Report"]

United States	Specified owner-occupied housing units	Selected monthly owner costs							
		Less than $200	$200 to $299	$300 to $399	$400 to $499	$500 to $599	$600 to $799	$800 to $999	$1,000 or more
American Indian and Alaska Native—Con.									
American Indian—Con.									
Potawatomi—Con.									
Potawatomi	1 886	156	236	202	164	126	204	268	530
Prairie Band of Potawatomi Indians	197	8	33	30	6	14	13	25	68
Powhatan	118	-	4	7	14	-	8	37	48
Pueblo	9 238	3 349	2 314	848	538	287	423	338	1 141
Acoma	551	268	89	36	27	24	34	17	56
Cochiti	142	69	37	12	6	3	-	11	4
Hopi	1 344	554	288	86	41	33	81	35	226
Isleta	841	280	288	71	24	20	30	53	75
Jemez	471	141	149	55	46	7	8	22	43
Laguna	951	422	182	75	61	25	74	21	91
Nambe	142	35	41	24	3	8	8	-	23
Picuris	74	28	25	-	5	-	8	-	8
Pojoaque	40	28	9	-	-	-	-	-	3
Pueblo	298	3	52	-	13	23	17	32	158
San Felipe	357	114	107	57	15	25	15	20	4
San Ildefonso	136	59	29	13	4	3	5	5	18
San Juan Pueblo	214	95	36	27	14	6	-	3	33
Sandia	89	26	24	29	2	4	2	2	-
Santa Ana	115	49	32	14	-	-	4	-	16
Santa Clara	314	125	87	23	33	16	11	16	3
Santo Domingo	478	212	107	65	42	21	10	5	16
Taos	503	132	161	59	47	2	11	32	59
Tesuque	135	33	71	18	2	3	-	-	8
Tewa	198	45	29	2	8	3	9	32	70
Ysleta Del Sur Pueblo of Texas	301	43	63	45	43	3	10	15	79
Zia	152	43	51	23	10	3	9	4	9
Zuni	1 158	450	307	105	81	55	62	11	87
Puget Sound Salish	1 392	102	184	195	134	100	143	152	382
Muckleshoot	145	2	18	18	14	2	20	44	27
Nisqually	74	6	5	27	9	2	13	2	10
Nooksack	86	8	11	19	5	9	18	-	16
Puyallup	121	2	22	8	4	16	2	6	61
Skokomish	139	35	51	11	4	2	13	13	10
Snohomish	99	-	4	20	9	7	-	22	37
Squaxin Island	143	15	16	14	24	4	12	-	58
Suquamish	62	3	1	24	6	11	4	-	13
Swinomish	66	11	10	14	14	3	-	3	11
Tulalip	195	16	30	21	17	19	39	14	39
Upper Skagit	61	2	10	10	10	2	10	3	14
Quapaw	182	7	13	15	31	17	28	8	63
Quinault	329	48	65	49	33	12	27	40	55
Rocky Boy's Chippewa Cree	424	70	66	47	33	24	74	30	80
Round Valley	24	3	-	-	-	8	-	7	6
Sac and Fox	777	167	142	111	43	54	93	53	114
Sac and Fox	328	43	51	28	19	18	69	36	64
Sac and Fox Nation, Oklahoma	120	47	14	6	16	17	-	-	20
Sac and Fox Tribe of the Mississippi in Iowa	298	71	77	77	8	12	16	7	30
Salinan	72	-	8	-	-	4	-	14	46
Salish	564	104	101	49	15	26	92	61	116
Salish and Kootenai	560	64	84	46	78	45	80	78	85
Salish and Kootenai	560	64	84	46	78	45	80	78	85
Seminole	1 621	298	256	179	121	163	138	125	341
Florida Seminole	189	38	63	16	7	24	14	12	15
Oklahoma Seminole	83	12	5	3	2	10	6	32	13
Seminole	1 343	248	188	154	112	129	118	81	313
Serrano	92	2	8	4	4	10	25	15	24
Serrano	78	2	8	4	4	6	25	15	14
Shasta	70	2	6	-	-	-	-	16	46
Shasta	70	2	6	-	-	-	-	16	46
Shawnee	1 011	129	144	116	46	72	144	112	248
Absentee Shawnee Tribe of Indians of Oklahoma	333	73	71	31	18	15	50	13	62
Eastern Shawnee	110	28	24	14	2	11	2	21	8
Shawnee	564	28	49	67	26	46	92	78	178
Shinnecock	193	-	20	-	21	5	24	2	121
Shoshone	1 009	176	234	109	62	88	93	66	181
Death Valley Timbi-Sha Shoshone	39	9	3	-	-	-	-	20	7
Goshute	12	5	3	-	2	-	-	2	-
Wind River (Eastern Shoshone)	27	4	2	3	1	2	9	6	-
Shoshone	843	142	186	95	55	77	82	38	168
Shoshone-Bannock Tribes of the Fort Hall Reservation	569	161	151	43	64	32	80	20	18
Sioux	9 067	1 158	1 395	1 007	702	619	1 071	993	2 122
Blackfoot Sioux	61	-	2	9	8	-	12	-	30
Cheyenne River Sioux	649	67	120	88	67	88	61	56	102
Crow Creek Sioux	215	33	46	25	34	18	2	19	38
Dakota Sioux	129	8	28	31	12	2	15	7	26
Flandreau Santee Sioux	64	2	5	22	6	2	14	7	6
Fort Peck Sioux	229	26	52	49	24	30	18	30	-
Lower Brule Sioux	76	4	27	12	3	8	-	10	12
Lower Sioux Indian Community of Minnesota Mdewakanton Sioux	100	-	16	10	17	13	18	16	10
Mdewakanton Sioux	94	-	2	8	7	-	7	18	52
Oglala Sioux	1 271	305	278	124	69	85	141	94	175
Pine Ridge Sioux	50	-	9	2	5	-	15	10	9
Rosebud Sioux	956	297	121	125	66	63	76	58	150
Santee Sioux of Nebraska	319	18	16	28	16	13	61	73	94
Sioux	2 240	135	262	181	152	148	303	351	708
Sisseton Sioux	39	-	4	2	2	-	11	11	9
Sisseton-Wahpeton	543	58	138	56	68	43	67	40	73
Spirit Lake Sioux (formerly Devils Lake Sioux)	120	29	40	20	8	7	1	8	7
Standing Rock Sioux	598	114	116	93	38	41	66	24	106
Teton Sioux	625	28	17	41	17	18	85	78	341

Table 19. **Selected Monthly Owner Costs of Housing Units With an American Indian and Alaska Native Householder for Selected American Indian and Alaska Native Tribes (One Tribe Reported): 2000**—Con.

[Data based on a sample (except Tables 79 and 80). For information on confidentiality protection, coverage, sampling error, and nonsampling error, see Appendix G. Tribes are shown if respondents reported only one tribe or as American Indian or Alaska Native only and met the specified threshold. For more information, see "How to Use This Census Report"]

United States	Specified owner-occupied housing units	Selected monthly owner costs							
		Less than $200	$200 to $299	$300 to $399	$400 to $499	$500 to $599	$600 to $799	$800 to $999	$1,000 or more
American Indian and Alaska Native—Con.									
American Indian—Con.									
Sioux—Con.									
Yankton Sioux	511	34	84	59	59	29	73	60	113
S'Klallam	355	30	57	31	55	19	30	30	103
Jamestown S'Klallam	39	2	-	-	8	-	-	8	21
Klallam	149	15	23	7	31	8	12	8	45
Lower Elwha Tribal Community	78	9	18	16	2	9	7	6	11
Port Gamble Klallam	76	4	16	8	8	2	9	8	21
Spokane	388	105	68	40	26	23	51	19	56
Stockbridge-Munsee Community of Mohican Indians of Wisconsin	375	33	75	32	21	48	16	68	82
Te-Moak Tribes of Western Shoshone Indians of Nevada	132	27	8	28	3	-	21	19	26
Te-Moak Tribes of Western Shoshone Indians	130	27	8	26	3	-	21	19	26
Three Affiliated Tribes of North Dakota (Fort Bethold)	242	36	50	14	35	38	21	6	42
Tohono O'Odham	2 109	958	491	151	75	75	87	101	171
Ak-Chin	116	106	10	-	-	-	-	-	-
Tohono O'Odham	1 993	852	481	151	75	75	87	101	171
Tolowa	65	3	4	7	11	8	14	7	11
Tolowa	51	3	4	6	8	8	7	7	8
Tonkawa	44	2	16	4	6	9	-	7	-
Umatilla	147	18	28	10	10	22	7	9	43
Umpqua	65	11	-	9	-	2	2	14	27
Cow Creek Umpqua	47	11	-	9	-	2	2	8	15
Ute	1 044	354	210	105	61	28	89	57	140
Southern Ute	151	34	35	11	12	4	9	20	26
Uintah Ute	108	31	28	18	6	-	7	5	13
Ute	529	140	82	55	41	20	68	32	91
Ute Mountain	256	149	65	21	2	4	5	-	10
Wailaki	104	8	24	19	2	15	9	8	19
Wampanoag	445	-	56	31	21	39	35	34	229
Gay Head (Aquinnah) Wampanoag	89	-	6	3	8	18	7	11	36
Wampanoag	324	-	50	28	13	21	28	23	161
Warm Springs	298	27	45	74	56	37	46	2	11
Wascopum	47	11	-	13	16	-	7	-	-
Washoe	225	70	49	22	21	16	18	7	22
Washoe	221	70	45	22	21	16	18	7	22
Wichita	169	34	25	30	11	25	16	9	19
Wichita	169	34	25	30	11	25	16	9	19
Winnebago	851	64	130	90	48	135	141	113	130
Ho-Chunk Nation of Wisconsin	504	24	81	59	29	82	92	84	53
Nebraska Winnebago	36	-	3	2	-	-	7	6	18
Winnebago	299	37	46	29	19	44	42	23	59
Wintun	308	19	22	22	11	2	46	42	144
Wintun	308	19	22	22	11	2	46	42	144
Wiyot	74	17	14	1	-	-	2	18	22
Wiyot	72	17	12	1	-	-	2	18	22
Yakama	851	152	151	87	127	73	81	87	93
Yaqui	1 910	167	279	214	118	109	258	234	531
Pascua Yaqui	480	49	98	46	35	40	50	83	79
Yaqui	1 412	118	181	159	74	69	208	151	452
Yavapai Apache	87	40	10	6	8	6	6	11	-
Yokuts	337	65	82	31	2	9	15	48	85
Picayune Rancheria of Chukchansi Indians	83	9	9	6	-	9	8	15	27
Tachi	64	27	15	7	2	-	-	-	13
Tule River	70	20	33	6	-	-	-	9	2
Yokuts	120	9	25	12	-	-	7	24	43
Yuman	939	265	210	123	106	76	74	42	43
Cocopah Tribe of Arizona	77	21	16	-	14	-	6	10	10
Fort Mojave Indian Tribe of Arizona	133	23	26	25	6	26	16	2	9
Havasupai	73	44	11	5	7	-	-	-	6
Hualapai	159	54	51	27	12	-	-	5	10
Maricopa	21	10	3	-	3	-	-	5	-
Quechan	254	51	56	37	22	17	47	18	6
Yavapai-Prescott Tribe of the Yavapai Reservation	222	62	47	29	42	33	5	2	2
Yurok	425	44	35	33	34	23	57	44	155
Yurok	425	44	35	33	34	23	57	44	155
Alaska Native	**13 094**	**909**	**1 282**	**1 661**	**1 681**	**1 422**	**1 890**	**1 227**	**3 022**
Alaskan Athabascan	2 050	248	267	339	269	180	161	167	419
Alaskan Athabascan	1 005	90	111	174	145	70	67	107	241
Allakaket Village	26	7	6	4	4	3	2	-	-
Doyon	190	22	18	28	14	9	9	35	55
Native Village of Fort Yukon	29	3	6	12	2	2	-	-	4
Holy Cross Village	25	3	15	7	-	-	-	-	-
Huslia Village	70	4	9	10	9	17	15	-	6
Kenaitze Indian Tribe	55	-	6	7	-	-	12	2	28
Koyukuk Native Village	43	18	5	4	2	-	-	-	14
Native Village of Minto	57	2	6	-	14	18	10	3	4
Nondalton Village	25	2	-	2	6	4	2	7	2
Nulato Village	41	13	12	6	6	-	2	2	-
Shageluk Native Village	20	2	6	5	-	7	-	-	-
Native Village of Tanacross	37	17	10	8	2	-	-	-	-
Village of Venetie	69	8	20	13	8	8	6	-	6
Aleut	883	50	69	63	57	83	104	155	302
Alutiiq Aleut	72	-	-	7	29	6	7	6	17
Alutiiq	46	-	-	2	23	4	3	4	10
Bristol Bay Aleut	126	4	10	24	22	13	31	16	6
Chugach Aleut	75	5	-	9	12	1	25	-	23
Eskimo Tribes	632	39	50	53	48	49	89	75	229
Eskimo	632	39	50	53	48	49	89	75	229
Eyak	34	4	-	6	2	2	4	2	14
Inuit	45	-	2	-	-	-	16	-	27
Inupiat Eskimo	2 309	98	171	243	363	249	410	265	510

Table 19. **Selected Monthly Owner Costs of Housing Units With an American Indian and Alaska Native Householder for Selected American Indian and Alaska Native Tribes (One Tribe Reported): 2000**—Con.

[Data based on a sample (except Tables 79 and 80). For information on confidentiality protection, coverage, sampling error, and nonsampling error, see Appendix G. Tribes are shown if respondents reported only one tribe or as American Indian or Alaska Native only and met the specified threshold. For more information, see "How to Use This Census Report"]

United States	Specified owner-occupied housing units	Selected monthly owner costs							
		Less than $200	$200 to $299	$300 to $399	$400 to $499	$500 to $599	$600 to $799	$800 to $999	$1,000 or more
American Indian and Alaska Native—Con.									
Alaska Native—Con.									
Inupiat Eskimo—Con.									
Native Village of Ambler	28	2	1	7	3	6	2	6	1
Arctic Slope Corporation	111	5	14	1	29	5	18	8	31
Native Village of Barrow Inupiat Traditional Government	34	4	7	2	2	-	-	2	17
Bering Straits Inupiat	75	7	3	13	6	-	5	-	41
Native Village of Brevig Mission	59	2	12	15	12	16	2	-	-
Native Village of Buckland	43	2	2	3	4	10	13	4	5
Native Village of Elim	42	2	7	-	13	14	6	-	-
Inupiaq	294	15	13	37	39	16	37	43	94
Inupiat	260	11	21	11	20	13	57	13	114
Native Village of Kiana	68	2	-	4	14	19	13	2	14
King Island Native Community	48	-	-	12	17	5	5	6	3
Native Village of Kivalina	51	-	7	12	12	7	11	2	-
Native Village of Kotzebue	19	2	-	-	2	2	2	4	7
Native Village of Koyuk	22	2	8	-	8	2	2	-	-
Kwiguk	44	1	7	6	6	12	4	6	2
Nana Inupiat	153	5	10	22	28	13	25	24	26
Native Village of Noatak	78	2	2	7	8	13	23	9	14
Nome Eskimo Community	104	2	-	9	17	4	19	22	31
Native Village of Point Hope	105	-	5	3	17	9	34	22	15
Native Village of Selawik	30	-	4	6	4	6	7	-	3
Native Village of Shaktoolik	34	-	2	2	3	2	8	15	2
Native Village of Shishmaref	89	-	6	6	21	16	33	2	5
Native Village of Shungnak	49	5	2	5	8	6	17	-	6
Native Village of Teller	29	-	2	-	10	10	7	-	-
Native Village of Unalakleet	119	4	13	28	29	19	7	10	9
Village of Wainwright	34	2	4	2	5	2	9	5	5
Village of White Mountain	94	2	2	9	6	5	6	36	28
Koniag Aleut	254	4	14	55	38	14	32	9	88
Koniag Aleut	64	2	1	2	11	3	2	7	36
Village of Old Harbor	59	-	9	24	3	4	11	-	8
Native Village of Port Lions	40	-	2	14	11	3	6	2	2
Sealaska	35	-	-	-	5	3	-	-	27
Sealaska	33	-	-	-	5	3	-	-	25
Siberian Eskimo	236	17	28	39	62	41	41	2	6
Native Village of Gambell	92	6	10	11	20	23	18	2	2
Native Village of Savoonga	140	11	18	28	42	18	23	-	-
Tlingit-Haida	1 769	42	101	147	146	247	219	185	682
Chilkat Indian Village (Kluckwan)	13	-	-	5	-	-	4	2	2
Haida	207	8	8	32	16	30	19	7	87
Hoonah Indian Association	42	5	2	6	7	8	5	2	7
Hydaburg Cooperative Association	41	-	-	15	7	19	-	-	-
Organized Village of Kake	58	-	8	-	9	8	9	9	15
Ketchikan Indian Corporation	39	-	7	-	6	-	-	14	12
Klawock Cooperative Association	38	2	1	6	5	16	5	2	1
Organized Village of Saxman	68	2	5	11	22	19	7	-	2
Sitka Tribe of Alaska	35	2	6	5	-	-	10	-	12
Tlingit	990	15	50	44	55	107	126	104	489
Tsimshian	349	13	30	53	24	28	66	25	110
Metlakatla Indian Community Annette Island Reserve	122	6	14	23	7	23	32	10	7
Tsimshian	200	7	6	23	13	-	33	15	103
Unangan Aleut	438	11	16	38	65	73	113	55	67
Aleut Corporation	49	2	2	2	2	8	8	7	18
King Cove	66	-	4	5	18	16	10	11	2
Qagan Tayagungin Tribe of Sand Point Village	56	-	2	12	9	4	18	4	7
Saint Paul	87	-	-	1	11	12	34	9	20
South Naknek Village	35	5	-	4	9	11	6	-	-
Yup'ik	3 004	342	439	505	471	403	433	162	249
Akiachak Native Community	96	25	16	19	10	24	2	-	-
Village of Alakanuk	103	11	14	12	23	15	24	4	-
Algaaciq Native Village (St. Mary's)	34	-	4	3	11	6	4	2	4
Village of Aniak	46	2	-	-	4	17	15	4	4
Asa'carsarmiut Tribe	87	11	7	14	21	22	10	-	2
Bristol Bay	104	7	22	15	19	15	8	5	13
Calista	72	2	7	7	8	4	12	12	20
Village of Chefornak	53	2	2	11	6	4	12	7	9
Native Village of Chuathbaluk	26	3	5	5	6	5	-	2	-
Curyung Tribal Council (Native Village of Dillingham)	84	-	2	15	23	4	12	10	18
Emmonak Village	117	4	24	32	16	18	13	8	2
Native Village of Goodnews Bay	23	12	2	4	2	2	1	-	-
Native Village of Hooper Bay	156	17	45	16	30	16	23	5	4
Iqurmuit Traditional Council	22	-	15	2	3	-	-	2	-
Native Village of Kasigluk	72	9	10	22	15	8	4	2	2
Native Village of Kipnuk	89	5	13	7	36	15	6	7	-
Native Village of Kongiganak	1	1	-	-	-	-	-	-	-
Organized Village of Kwethluk	21	-	7	4	-	2	6	2	-
Native Village of Marshall (Fortuna Ledge)	41	13	4	4	4	4	10	-	2
Naknek Native Village	22	-	-	5	2	-	5	3	7
Native Village of Napakiak	64	16	14	19	7	2	6	-	-
Native Village of Napaskiak	56	17	16	17	2	2	2	-	-
New Koliganek Village Council	29	5	-	7	8	-	2	5	2
Newhalen Village	22	-	-	1	2	3	4	6	6
Newtok Village	43	9	15	5	2	6	4	2	-
Native Village of Nightmute	25	3	-	2	2	8	8	2	-
Native Village of Nunapitchuk	66	5	14	11	16	11	4	-	5
Orutsararmuit Native Village (Bethel)	41	1	2	6	4	5	5	-	18
Native Village of Saint Michael	35	-	4	2	11	12	6	-	-
Stebbins Community Association	92	7	11	24	10	11	19	10	-
Traditional Village of Togiak	62	6	10	10	14	8	11	3	-
Native Village of Tuntutuliak	45	8	2	9	13	8	5	-	-

Table 19. **Selected Monthly Owner Costs of Housing Units With an American Indian and Alaska Native Householder for Selected American Indian and Alaska Native Tribes (One Tribe Reported): 2000**—Con.

[Data based on a sample (except Tables 79 and 80). For information on confidentiality protection, coverage, sampling error, and nonsampling error, see Appendix G. Tribes are shown if respondents reported only one tribe or as American Indian or Alaska Native only and met the specified threshold. For more information, see "How to Use This Census Report"]

United States	Specified owner-occupied housing units	Selected monthly owner costs							
		Less than $200	$200 to $299	$300 to $399	$400 to $499	$500 to $599	$600 to $799	$800 to $999	$1,000 or more
American Indian and Alaska Native—Con.									
Alaska Native—Con.									
Yup'ik—Con.									
Native Village of Tununak	55	12	15	13	14	1	-	-	-
Yup'ik	667	92	81	122	72	91	111	42	56
Yup'ik Eskimo	137	3	12	6	17	12	17	9	61

Table 20. **Gross Rent of Housing Units With an American Indian and Alaska Native Householder for Selected American Indian and Alaska Native Tribes (One Tribe Reported): 2000**

[Data based on a sample (except Tables 79 and 80). For information on confidentiality protection, coverage, sampling error, and nonsampling error, see Appendix G. Tribes are shown if respondents reported only one tribe or as American Indian or Alaska Native only and met the specified threshold. For more information, see "How to Use This Census Report"]

United States	Specified renter-occupied housing units paying cash rent	Gross rent							
		Less than $250	$250 to $499	$500 to $749	$750 to $999	$1,000 to $1,499	$1,500 to $1,999	$2,000 or more	Median (dollars)
United States	**35 199 502**	**2 686 819**	**8 715 641**	**11 860 298**	**6 045 173**	**3 054 099**	**685 164**	**339 132**	**602**
American Indian and Alaska Native	**333 649**	**40 481**	**105 351**	**101 658**	**40 713**	**17 412**	**2 661**	**758**	**518**
American Indian	**253 066**	**32 930**	**82 056**	**75 150**	**28 601**	**11 907**	**1 864**	**548**	**504**
Abenaki Nation of Missiquoi	500	24	149	231	34	21	11	-	571
Algonquian	278	15	40	101	64	29	-	10	689
Apache	8 315	1 170	2 445	2 152	992	500	81	4	507
Apache	4 731	320	1 380	1 575	798	396	47	4	595
Chiricahua	284	27	93	73	49	23	7	-	567
Fort Sill Apache	52	2	24	12	-	12	-	-	425
Jicarilla Apache	308	47	125	72	15	14	14	-	411
Mescalero Apache	770	127	216	142	78	33	13	-	463
Oklahoma Apache	55	7	6	26	-	11	-	-	607
Payson Tonto Apache	8	-	6	-	-	-	-	-	425
San Carlos Apache	939	312	205	104	32	-	-	-	261
White Mountain Apache	1 119	328	371	130	8	11	-	-	297
Arapahoe	968	162	438	185	58	37	11	-	393
Arapahoe	404	39	148	111	52	8	11	-	497
Northern Arapahoe	561	123	287	74	6	29	-	-	341
Arikara	162	29	70	21	16	-	7	-	433
Assiniboine	614	237	219	113	18	2	-	-	324
Assiniboine	403	103	158	109	18	-	-	-	410
Fort Belknap Assiniboine	161	93	52	4	-	2	-	-	199
Fort Peck Assiniboine	50	41	9	-	-	-	-	-	194
Assiniboine Sioux	291	85	76	61	19	-	-	-	346
Assiniboine Sioux	203	56	65	39	19	-	-	-	362
Fort Peck Assiniboine and Sioux	88	29	11	22	-	-	-	-	283
Blackfeet	5 077	674	1 589	1 523	652	285	65	10	521
Brotherton	87	6	42	8	24	7	-	-	436
Caddo	391	57	105	166	30	11	-	-	523
Caddo	324	43	95	130	30	11	-	-	520
Cahuilla	322	30	64	129	64	22	-	-	648
Cahuilla	181	9	54	81	18	16	-	-	617
Morongo Band of Cahuilla Mission Indians	88	-	10	26	46	6	-	-	766
California Tribes	151	17	20	35	10	14	13	12	614
Yuki	35	5	-	9	5	-	-	12	830
Canadian and Latin American	17 612	1 186	4 449	6 733	3 388	1 305	106	44	607
Canadian Indian	610	80	219	180	83	38	-	-	501
Central American Indian	1 274	144	225	555	233	86	8	-	602
French American Indian	113	7	58	15	28	-	-	-	463
Mexican American Indian	12 025	642	3 293	4 703	2 190	799	74	34	601
South American Indian	1 901	201	296	641	464	255	10	-	676
Spanish American Indian	1 650	103	350	625	382	127	14	10	646
Catawba Indian Nation	158	4	71	51	2	13	-	-	488
Chehalis	71	7	31	32	-	-	-	-	425
Chemakuan	28	4	7	7	7	-	-	-	525
Quileute	18	2	6	7	-	-	-	-	344
Chemehuevi	96	2	32	23	24	5	-	-	563
Cherokee	42 811	4 170	14 518	13 486	4 883	2 217	340	105	517
Cherokee	40 304	3 921	13 785	12 759	4 518	2 090	316	105	516
Cherokees of Northeast Alabama	83	16	-	42	9	-	-	-	613
Cherokees of Southeast Alabama	68	-	11	31	20	-	-	-	643
Eastern Cherokee	715	105	175	188	78	55	7	-	517
Echota Cherokee	375	56	157	62	27	18	12	-	424
Four Winds Cherokee	62	18	17	5	-	2	-	-	313
Northern Cherokee Nation of Missouri and Arkansas	170	-	34	75	47	-	-	-	669
Southeastern Cherokee Council	41	20	14	2	-	-	5	-	254
United Keetoowah Band of Cherokee	70	6	29	18	17	-	-	-	500
Western Cherokee	802	28	261	253	158	52	-	-	584
Cherokee Shawnee	115	5	22	55	-	5	-	-	558
Cheyenne	1 748	301	758	332	172	62	29	-	420
Cheyenne	1 020	105	415	268	119	41	16	-	483
Northern Cheyenne	717	194	334	64	53	21	13	-	335
Southern Cheyenne	11	2	9	-	-	-	-	-	329
Cheyenne-Arapaho	534	38	313	126	38	8	-	-	435
Chickahominy	114	-	18	63	25	6	-	-	693
Chickahominy Indian Tribe	104	-	8	63	25	6	-	-	708
Chickasaw	2 738	319	963	731	295	143	14	8	486
Chinook	107	-	34	56	7	7	-	-	606
Chinook	100	-	34	56	7	-	-	-	596
Chippewa	16 530	2 744	6 090	4 747	1 529	508	88	50	460
Bad River Band of the Lake Superior Tribe	510	91	222	111	41	9	7	-	400
Bay Mills Indian Community of the Sault Ste. Marie Band	88	4	47	9	15	9	-	-	455
Bois Forte/Nett Lake Band of Chippewa	260	86	133	36	-	-	-	-	325
Chippewa	6 403	699	2 101	2 098	829	285	50	24	521
Fond du Lac	303	74	114	74	36	-	-	-	433
Grand Portage	63	12	23	22	-	-	-	-	388
Grand Traverse Band of Ottawa and Chippewa Indians	337	11	120	154	15	10	-	-	522
Keweenaw Bay Indian Community of the L'Anse and Ontonagon Bands	220	64	83	23	21	15	-	-	393
Lac Court Oreilles Band of Lake Superior Chippewa	585	194	211	129	29	9	-	-	339
Lac du Flambeau	278	60	102	91	9	-	-	-	393
Lac Vieux Desert Band of Lake Superior Chippewa	35	2	6	15	9	-	-	-	668
Lake Superior	41	18	4	14	-	5	-	-	463
Leech Lake	660	143	263	220	10	7	5	-	405
Little Shell Chippewa	229	17	118	64	14	-	2	-	442
Mille Lacs	360	71	132	75	27	7	2	-	405
Minnesota Chippewa	339	57	87	107	56	8	11	6	600
Red Cliff Band of Lake Superior Chippewa	258	39	132	62	6	6	-	6	422
Red Lake Band of Chippewa Indians	957	232	405	196	57	16	-	-	381
Saginaw Chippewa	292	4	75	140	56	1	-	12	620
St. Croix Chippewa	231	41	129	41	17	-	-	-	375

Table 20. **Gross Rent of Housing Units With an American Indian and Alaska Native Householder for Selected American Indian and Alaska Native Tribes (One Tribe Reported): 2000**—Con.

[Data based on a sample (except Tables 79 and 80). For information on confidentiality protection, coverage, sampling error, and nonsampling error, see Appendix G. Tribes are shown if respondents reported only one tribe or as American Indian or Alaska Native only and met the specified threshold. For more information, see "How to Use This Census Report"]

United States	Specified renter-occupied housing units paying cash rent	Gross rent							
		Less than $250	$250 to $499	$500 to $749	$750 to $999	$1,000 to $1,499	$1,500 to $1,999	$2,000 or more	Median (dollars)
American Indian and Alaska Native—Con.									
American Indian—Con.									
Chippewa—Con.									
Sault Ste. Marie Chippewa	1 037	115	374	374	59	31	-	-	493
Sokoagon Chippewa	94	41	38	8	-	-	-	-	271
Turtle Mountain Band	1 959	483	763	447	129	82	11	2	401
White Earth	955	182	397	223	94	8	-	-	398
Chitimacha Tribe of Louisiana	84	7	29	25	11	8	-	-	590
Choctaw	10 708	1 127	3 675	3 030	1 255	510	112	49	505
Choctaw	8 776	884	2 949	2 562	1 058	479	108	25	514
Mississippi Band of Choctaw	614	97	330	85	23	8	-	8	378
Mowa Band of Choctaw	76	16	27	21	-	-	-	-	425
Oklahoma Choctaw	1 229	117	369	362	174	23	4	16	528
Choctaw-Apache Community of Ebarb	19	-	-	7	-	-	-	-	625
Chumash	625	25	83	260	153	78	-	-	680
Chumash	613	25	83	249	153	78	-	-	700
Coeur D'Alene	212	30	50	68	12	29	-	-	572
Coharie	146	6	54	58	11	-	10	-	524
Colorado River Indian	187	54	52	44	12	-	-	-	350
Colville	1 241	234	496	345	94	30	6	-	446
Comanche	1 733	240	494	550	200	84	20	-	521
Comanche	1 720	240	494	537	200	84	20	-	519
Confederated Tribes of the Siletz Reservation	239	22	67	105	42	2	-	-	575
Coos	63	8	3	44	6	-	-	-	655
Coquille	66	23	5	28	5	5	-	-	600
Costanoan	184	8	21	60	65	24	5	1	765
Coushatta	162	15	89	23	6	2	-	-	411
Alabama Coushatta Tribes of Texas	99	9	70	12	6	2	-	-	404
Coushatta	63	6	19	11	-	-	-	-	433
Cowlitz	128	-	15	47	31	22	-	-	688
Cree	467	39	120	146	69	41	21	7	608
Creek	5 035	617	1 885	1 310	511	233	28	12	476
Eastern Creek	59	-	15	21	8	9	-	4	713
Lower Muscogee Creek Tama Tribal Town	74	28	31	-	-	-	-	-	263
Machis Lower Creek Indian	10	2	2	6	-	-	-	-	708
Muscogee Creek Nation	4 757	563	1 795	1 241	492	224	28	8	477
Poarch Creek	112	22	30	42	11	-	-	-	502
Crow	1 071	200	398	271	60	32	10	-	441
Cupeno	55	3	9	15	3	17	-	-	638
Cupeno	17	3	9	-	-	-	-	-	288
Delaware	1 199	76	334	279	234	129	9	26	600
Delaware	733	47	232	158	100	83	-	16	541
Lenni-Lanape	272	17	70	63	81	20	-	10	670
Ramapough Mountain	130	10	10	33	46	20	9	-	825
Diegueno	425	18	90	158	59	41	6	-	629
Barona Group of Capitan Grande Band	9	-	-	9	-	-	-	-	575
Diegueno	202	7	32	69	42	22	6	-	671
Mesa Grande Band of Diegueno Mission Indians	60	-	27	8	17	-	-	-	498
San Pasqual Band of Diegueno Mission Indians	49	11	6	32	-	-	-	-	588
Santa Ysabel Band of Diegueno Mission Indians	38	-	12	22	-	-	-	-	600
Viejas (Baron Long) Group of Capitan Grande Band	40	-	-	14	-	19	-	-	1 033
Eastern Tribes	488	38	98	207	50	35	12	5	563
Meherrin Indian Tribe	115	8	8	60	12	6	12	-	550
Southeastern Indians	153	7	38	52	23	20	-	-	663
Tunica Biloxi	50	-	12	24	-	9	-	5	546
Waccamaw Siouan	66	6	17	15	7	-	-	-	492
Gabrieleno	122	-	11	26	61	18	-	6	923
Grand Ronde	275	17	65	97	42	9	23	-	572
Gros Ventres	459	165	231	36	11	5	-	-	336
Gros Ventres	258	68	142	29	11	3	-	-	400
Fort Belknap Gros Ventres	201	97	89	7	-	2	-	-	251
Haliwa-Saponi	326	60	132	30	33	10	-	-	367
Hidatsa	101	22	52	21	6	-	-	-	358
Hoopa	278	20	119	71	39	6	-	-	480
Hoopa Valley Tribe	278	20	119	71	39	6	-	-	480
United Houma Nation	620	58	207	218	82	18	-	-	528
Iowa	219	15	73	85	16	10	8	-	543
Iowa	152	13	53	53	8	10	8	-	546
Iowa of Kansas and Nebraska	54	2	7	32	8	-	-	-	632
Indians of Person County	42	-	18	5	12	-	-	-	497
Iroquois	7 823	659	2 796	2 630	806	346	93	28	516
Cayuga Nation	247	26	87	71	30	5	-	6	499
Iroquois	666	63	170	222	117	61	7	12	585
Mohawk	2 352	180	760	809	276	124	37	-	539
Oneida Nation of New York	2 029	127	806	763	214	58	4	-	514
Onondaga	338	18	127	106	36	16	19	-	533
Seneca	1 273	163	534	378	56	20	19	-	436
Seneca Nation	173	14	38	92	16	-	-	10	621
Seneca-Cayuga	181	45	74	46	-	6	-	-	423
Tonawanda Band of Seneca	32	6	16	-	6	-	-	-	336
Tuscarora	268	11	89	76	28	8	7	-	512
Wyandotte	189	6	56	51	27	32	-	-	621
Juaneno (Acjachemem)	363	16	31	90	125	94	-	-	855
Kalispel Indian Community	45	2	17	15	9	-	-	-	510
Karuk Tribe of California	495	62	141	178	38	36	-	-	545
Kaw	136	15	55	45	13	-	-	-	445
Kickapoo	480	80	176	124	61	21	-	-	467
Kickapoo	450	80	152	124	61	21	-	-	468
Kiowa	1 292	131	476	376	145	35	31	-	495
Kiowa	1 230	127	448	361	145	35	20	-	497
Oklahoma Kiowa	62	4	28	15	-	-	11	-	392
Klamath	557	69	174	198	51	49	-	-	518

Table 20. **Gross Rent of Housing Units With an American Indian and Alaska Native Householder for Selected American Indian and Alaska Native Tribes (One Tribe Reported): 2000**—Con.

[Data based on a sample (except Tables 79 and 80). For information on confidentiality protection, coverage, sampling error, and nonsampling error, see Appendix G. Tribes are shown if respondents reported only one tribe or as American Indian or Alaska Native only and met the specified threshold. For more information, see "How to Use This Census Report"]

United States	Specified renter-occupied housing units paying cash rent	Gross rent							
		Less than $250	$250 to $499	$500 to $749	$750 to $999	$1,000 to $1,499	$1,500 to $1,999	$2,000 or more	Median (dollars)
American Indian and Alaska Native—Con.									
American Indian—Con.									
Kootenai	130	43	63	22	-	-	-	-	345
Long Island	80	19	-	30	13	5	13	-	660
Poospatuck	35	8	-	10	13	-	4	-	745
Luiseno	432	42	80	146	67	45	-	-	620
La Jolla Band of Luiseno Mission Indians	56	3	10	36	-	-	-	-	610
Luiseno	169	25	38	46	16	32	-	-	580
Pala Band of Luiseno Mission Indians	62	8	6	26	-	9	-	-	548
Pechanga Band of Luiseno Mission Indians	63	-	9	5	40	-	-	-	847
Soboba	25	4	4	14	-	-	-	-	575
Rincon Band of Luiseno Mission Indians	42	2	11	19	6	4	-	-	711
Lumbee	4 724	753	1 816	1 023	237	139	28	6	432
Lummi	321	34	97	132	28	17	-	-	529
Maidu	421	24	98	203	28	20	-	-	568
Maidu	380	24	80	191	17	20	-	-	570
Makah	186	43	78	39	10	-	-	-	434
Maliseet	144	26	63	22	22	5	-	6	455
Maliseet	128	26	47	22	22	5	-	6	476
Mandan	68	7	38	23	-	-	-	-	440
Mattaponi	45	-	10	23	12	-	-	-	717
Mattaponi Indian Tribe	38	-	10	16	12	-	-	-	728
Menominee	1 236	299	450	288	88	36	-	-	430
Miami	381	57	115	135	45	8	-	-	507
Indiana Miami	57	17	8	19	13	-	-	-	522
Miami	248	40	75	91	24	8	-	-	506
Oklahoma Miami	76	-	32	25	8	-	-	-	501
Micmac	566	47	170	247	46	29	-	6	553
Micmac	556	47	160	247	46	29	-	6	558
Mission Indians	175	9	42	72	42	8	-	-	569
Mission Indians	167	9	42	72	42	-	-	-	560
Me-Wuk	479	25	104	225	57	32	-	-	575
Me-Wuk	473	25	104	219	57	32	-	-	577
Modoc	118	16	24	54	6	13	-	-	630
Modoc	118	16	24	54	6	13	-	-	630
Mohegan	99	6	32	27	20	2	12	-	588
Monacan Indian Nation	130	13	27	35	44	-	-	-	591
Mono	305	22	98	120	44	4	9	-	528
Mono	275	18	79	113	44	4	9	-	536
Nanticoke	112	15	6	55	19	-	-	-	554
Nanticoke Lenni-Lenape	99	15	12	17	30	-	-	-	579
Narragansett	572	161	110	202	21	50	17	-	511
Navajo	25 670	3 718	7 616	7 336	2 363	851	100	21	491
Nez Perce	669	104	279	159	88	15	-	-	456
Nipmuc	62	6	29	9	4	7	-	7	441
Nipmuc	62	6	29	9	4	7	-	7	441
Nomlaki	95	16	8	32	14	5	-	-	704
Nomlaki	77	16	8	19	9	5	-	-	705
Northwest Tribes	73	9	13	41	-	10	-	-	566
Omaha	671	182	239	199	11	11	-	-	384
Oneida Tribe of Wisconsin	188	4	61	62	41	20	-	-	594
Osage	987	52	269	308	174	13	14	27	580
Otoe-Missouria	265	36	105	61	21	23	-	-	455
Ottawa	995	57	393	374	109	14	-	-	515
Grand River Band of Ottawa Indians	46	-	7	33	-	-	-	-	702
Little River Band of Ottawa Indians of Michigan	112	5	47	39	21	-	-	-	518
Little Traverse Bay Bands of Ottawa Indians of Michigan	226	2	103	95	8	-	-	-	498
Ottawa	572	50	224	184	80	14	-	-	503
Paiute	1 321	203	354	359	197	39	9	-	513
Burns Paiute Tribe	19	-	11	-	-	-	-	-	366
Paiute	872	91	234	256	166	39	-	-	550
Pyramid Lake	122	33	56	12	-	-	-	-	335
Walker River	69	25	9	26	-	-	-	-	467
Yerington Paiute	56	18	16	-	-	-	-	-	225
Paiute-Shoshone	433	70	180	57	32	2	-	-	401
Fallon	38	11	13	-	-	-	-	-	258
Fort McDermitt Paiute and Shoshone Tribes	49	17	19	3	-	-	-	-	353
Shoshone Paiute	299	40	115	50	28	-	-	-	430
Pamunkey Indian Tribe	52	15	-	27	-	8	-	-	610
Passamaquoddy	446	162	110	59	65	23	-	-	387
Passamaquoddy	446	162	110	59	65	23	-	-	387
Pawnee	495	49	226	141	26	29	-	-	463
Pawnee	494	49	225	141	26	29	-	-	464
Penobscot	371	68	94	122	39	23	-	-	517
Peoria	117	-	52	22	16	13	-	11	542
Oklahoma Peoria	34	-	7	-	-	13	-	11	1 275
Peoria	83	-	45	22	16	-	-	-	442
Pequot	188	20	34	51	43	20	-	-	617
Mashantucket Pequot	27	-	-	-	21	6	-	-	906
Pequot	157	20	34	47	22	14	-	-	598
Pima	1 095	126	232	409	143	80	-	5	577
Gila River Indian Community	249	53	43	65	55	13	-	-	568
Pima	681	38	137	310	88	67	-	5	605
Salt River Pima-Maricopa	165	35	52	34	-	-	-	-	352
Piscataway	90	17	17	32	17	7	-	-	604
Pit River	266	29	45	98	62	18	-	-	565
Pit River Tribe of California	266	29	45	98	62	18	-	-	565
Pomo	914	72	185	298	158	85	6	-	618
Pomo	617	50	145	207	79	41	6	-	603
Ponca	431	66	170	128	20	15	-	-	470
Ponca	357	59	139	106	11	15	-	-	468
Potawatomi	2 056	139	828	676	195	92	-	-	500
Citizen Potawatomi Nation	198	5	70	70	16	9	-	-	550
Forest County Potawatomi Community	6	1	2	-	2	-	-	-	388
Pokagon Band of Potawatomi Indians	100	-	35	49	14	-	-	-	625

Table 20. **Gross Rent of Housing Units With an American Indian and Alaska Native Householder for Selected American Indian and Alaska Native Tribes (One Tribe Reported): 2000**—Con.

[Data based on a sample (except Tables 79 and 80). For information on confidentiality protection, coverage, sampling error, and nonsampling error, see Appendix G. Tribes are shown if respondents reported only one tribe or as American Indian or Alaska Native only and met the specified threshold. For more information, see "How to Use This Census Report"]

United States	Specified renter-occupied housing units paying cash rent	Gross rent							
		Less than $250	$250 to $499	$500 to $749	$750 to $999	$1,000 to $1,499	$1,500 to $1,999	$2,000 or more	Median (dollars)
American Indian and Alaska Native—Con.									
American Indian—Con.									
Potawatomi—Con.									
Potawatomi	1 539	88	631	508	153	76	-	-	503
Prairie Band of Potawatomi Indians	177	36	79	33	10	7	-	-	382
Powhatan	42	9	6	-	17	-	-	-	806
Pueblo	5 474	766	1 543	1 762	653	283	27	7	527
Acoma	293	42	126	74	30	10	-	-	433
Cochiti	114	20	40	39	-	-	-	-	444
Hopi	1 347	174	267	565	142	71	-	-	578
Isleta	310	17	132	83	39	20	-	-	485
Jemez	163	3	58	31	57	-	-	-	542
Laguna	723	106	198	248	51	42	10	-	514
Nambe	29	3	19	-	-	-	-	-	386
Picuris	24	5	5	14	-	-	-	-	508
Pojoaque	35	12	3	2	14	-	-	-	563
Pueblo	372	14	75	121	110	24	8	7	692
San Felipe	51	5	7	39	-	-	-	-	561
San Ildefonso	49	19	27	3	-	-	-	-	308
San Juan Pueblo	179	52	47	24	38	-	-	-	463
Sandia	20	3	-	9	8	-	-	-	739
Santa Ana	18	6	9	3	-	-	-	-	330
Santa Clara	47	2	5	16	6	10	-	-	648
Santo Domingo	314	44	130	72	34	23	-	-	469
Taos	170	34	59	48	7	7	-	-	446
Tesuque	22	6	8	2	6	-	-	-	342
Tewa	120	20	22	51	16	6	-	-	572
Ysleta Del Sur Pueblo of Texas	176	4	28	79	27	23	-	-	613
Zia	53	-	13	33	7	-	-	-	652
Zuni	729	175	242	163	44	32	9	-	401
Puget Sound Salish	1 491	232	363	521	211	53	25	-	545
Muckleshoot	159	26	49	54	3	-	11	-	485
Nisqually	58	17	-	33	-	-	-	-	540
Nooksack	132	18	50	21	36	-	-	-	488
Puyallup	170	15	32	99	13	5	-	-	572
Skokomish	64	8	18	27	8	-	-	-	538
Snohomish	81	28	13	37	2	-	-	-	393
Squaxin Island	57	33	11	7	6	-	-	-	205
Suquamish	124	7	14	59	29	15	-	-	634
Swinomish	94	14	34	16	25	-	-	-	487
Tulalip	308	37	86	83	52	24	-	-	524
Upper Skagit	64	19	26	19	-	-	-	-	375
Quapaw	94	17	36	26	15	-	-	-	388
Quinault	327	37	113	113	35	5	-	-	503
Rocky Boy's Chippewa Cree	939	347	269	206	34	25	6	-	343
Round Valley	36	-	4	18	6	-	-	-	675
Sac and Fox	522	82	189	147	57	20	-	-	465
Sac and Fox	264	47	99	64	27	16	-	-	451
Sac and Fox Nation, Oklahoma	66	21	35	6	-	4	-	-	332
Sac and Fox Tribe of the Mississippi in Iowa	167	11	47	70	23	-	-	-	527
Salinan	112	17	30	54	-	5	-	-	520
Salish	464	128	128	78	82	14	6	-	425
Salish and Kootenai	508	149	149	130	19	18	-	-	389
Salish and Kootenai	508	149	149	130	19	18	-	-	389
Seminole	1 904	215	756	447	172	166	9	7	477
Florida Seminole	65	8	18	-	18	9	-	-	754
Oklahoma Seminole	59	2	21	17	-	12	-	-	521
Seminole	1 775	205	717	430	154	145	9	7	476
Serrano	25	-	1	24	-	-	-	-	708
Serrano	25	-	1	24	-	-	-	-	708
Shasta	88	8	10	7	48	8	-	-	819
Shasta	80	8	8	7	47	8	-	-	824
Shawnee	902	109	349	223	92	38	16	-	470
Absentee Shawnee Tribe of Indians of Oklahoma	248	50	118	54	20	-	6	-	421
Eastern Shawnee	126	23	43	38	9	11	-	-	440
Shawnee	528	36	188	131	63	27	10	-	525
Shinnecock	237	17	51	88	59	12	-	-	638
Shoshone	1 217	202	441	286	84	30	10	-	445
Death Valley Timbi-Sha Shoshone	16	-	4	6	6	-	-	-	583
Goshute	38	6	10	10	-	-	-	-	325
Wind River (Eastern Shoshone)	17	5	2	3	-	7	-	-	525
Shoshone	1 029	168	364	243	78	23	10	-	456
Shoshone-Bannock Tribes of the Fort Hall Reservation	422	111	153	82	21	-	-	-	361
Sioux	18 320	3 986	6 705	3 994	1 455	525	81	16	409
Blackfoot Sioux	69	9	22	25	-	13	-	-	510
Cheyenne River Sioux	1 571	399	673	280	95	21	14	-	366
Crow Creek Sioux	378	109	173	61	-	-	-	-	329
Dakota Sioux	281	52	90	61	14	2	-	-	397
Flandreau Santee Sioux	76	19	40	16	1	-	-	-	406
Fort Peck Sioux	297	98	96	52	28	5	-	-	347
Lower Brule Sioux	279	104	109	16	3	2	-	-	264
Lower Sioux Indian Community of Minnesota Mdewakanton Sioux	50	-	30	14	6	-	-	-	458
Mdewakanton Sioux	44	3	10	9	8	-	-	2	625
Oglala Sioux	3 451	643	1 248	662	294	85	18	10	422
Pine Ridge Sioux	200	37	74	75	14	-	-	-	481
Rosebud Sioux	2 287	742	921	342	108	25	9	-	327
Santee Sioux of Nebraska	420	155	136	85	14	11	-	-	313
Sioux	3 856	444	1 198	1 196	561	234	12	-	538
Sisseton Sioux	121	28	49	35	4	-	-	-	415
Sisseton-Wahpeton	907	260	307	213	37	-	-	-	341
Spirit Lake Sioux (formerly Devils Lake Sioux)	429	84	229	64	6	-	-	-	353
Standing Rock Sioux	1 611	566	561	204	71	17	-	-	301
Teton Sioux	1 005	37	287	352	168	90	9	4	620

Table 20. **Gross Rent of Housing Units With an American Indian and Alaska Native Householder for Selected American Indian and Alaska Native Tribes (One Tribe Reported): 2000**—Con.

[Data based on a sample (except Tables 79 and 80). For information on confidentiality protection, coverage, sampling error, and nonsampling error, see Appendix G. Tribes are shown if respondents reported only one tribe or as American Indian or Alaska Native only and met the specified threshold. For more information, see "How to Use This Census Report"]

United States	Specified renter-occupied housing units paying cash rent	Gross rent							
		Less than $250	$250 to $499	$500 to $749	$750 to $999	$1,000 to $1,499	$1,500 to $1,999	$2,000 or more	Median (dollars)
American Indian and Alaska Native—Con.									
American Indian—Con.									
Sioux—Con.									
Yankton Sioux	787	183	365	177	17	10	-	-	373
S'Klallam	209	27	62	61	29	16	-	-	533
Jamestown S'Klallam	42	2	12	11	5	8	-	-	523
Klallam	87	16	23	21	13	8	-	-	556
Lower Elwha Tribal Community	19	4	-	4	11	-	-	-	814
Port Gamble Klallam	52	5	27	16	-	-	-	-	469
Spokane	315	51	102	74	22	16	-	-	441
Stockbridge-Munsee Community of Mohican Indians of Wisconsin	335	27	125	137	32	2	-	-	515
Te-Moak Tribes of Western Shoshone Indians of Nevada	170	40	16	49	47	10	-	-	686
Te-Moak Tribes of Western Shoshone Indians	170	40	16	49	47	10	-	-	686
Three Affiliated Tribes of North Dakota (Fort Bethold)	611	189	214	142	32	-	-	-	342
Tohono O'Odham	2 206	337	720	598	130	47	51	-	471
Ak-Chin	43	-	-	-	-	-	-	-	-
Tohono O'Odham	2 163	337	720	598	130	47	51	-	471
Tolowa	87	13	14	25	18	-	-	-	590
Tolowa	66	13	14	17	18	-	-	-	675
Tonkawa	21	8	12	-	1	-	-	-	425
Umatilla	271	51	104	76	11	9	5	-	450
Umpqua	142	15	27	70	9	11	-	-	561
Cow Creek Umpqua	103	11	15	47	9	11	-	-	579
Ute	1 108	252	338	225	90	70	-	1	433
Southern Ute	169	33	50	28	32	17	-	-	488
Uintah Ute	105	11	44	17	3	-	-	-	402
Ute	624	107	160	176	53	53	-	1	509
Ute Mountain	210	101	84	4	2	-	-	-	219
Wailaki	200	19	60	59	53	7	-	-	586
Wampanoag	435	59	114	135	84	33	8	-	557
Gay Head (Aquinnah) Wampanoag	41	11	6	15	5	2	-	-	571
Wampanoag	352	48	108	104	63	21	8	-	524
Warm Springs	317	28	153	77	32	-	-	-	430
Wascopum	19	-	5	12	-	-	-	-	619
Washoe	200	38	80	29	15	18	-	-	397
Washoe	188	26	80	29	15	18	-	-	413
Wichita	192	8	64	54	32	16	-	-	553
Wichita	192	8	64	54	32	16	-	-	553
Winnebago	1 278	175	586	307	60	29	10	-	432
Ho-Chunk Nation of Wisconsin	670	24	350	163	50	10	10	-	467
Nebraska Winnebago	59	15	17	27	-	-	-	-	458
Winnebago	549	136	219	117	10	19	-	-	379
Wintun	426	6	118	159	53	23	-	-	565
Wintun	398	6	118	159	48	23	-	-	561
Wiyot	96	-	8	32	29	10	10	-	766
Wiyot	79	-	8	15	29	10	10	-	796
Yakama	1 134	266	316	302	96	30	-	-	443
Yaqui	1 947	156	572	670	292	104	11	4	556
Pascua Yaqui	371	18	107	146	57	2	-	-	562
Yaqui	1 576	138	465	524	235	102	11	4	555
Yavapai Apache	118	24	46	28	8	12	-	-	450
Yokuts	431	8	102	171	68	23	-	-	619
Picayune Rancheria of Chukchansi Indians	113	-	43	33	19	8	-	-	577
Tachi	62	-	14	29	9	-	-	-	685
Tule River	85	8	28	15	9	7	-	-	436
Yokuts	163	-	17	94	31	-	-	-	627
Yuman	1 200	232	336	346	87	46	-	-	473
Cocopah Tribe of Arizona	167	45	55	31	6	9	-	-	327
Fort Mojave Indian Tribe of Arizona	283	20	98	113	21	14	-	-	521
Havasupai	106	22	-	23	-	11	-	-	525
Hualapai	211	108	66	6	19	-	-	-	240
Maricopa	36	-	3	15	8	-	-	-	683
Quechan	310	28	90	125	29	8	-	-	528
Yavapai-Prescott Tribe of the Yavapai Reservation	80	6	24	33	4	-	-	-	513
Yurok	606	62	197	176	82	59	-	-	539
Yurok	606	62	197	176	82	59	-	-	539
Alaska Native	**11 918**	**744**	**2 654**	**3 976**	**1 981**	**1 087**	**152**	**22**	**612**
Alaskan Athabascan	2 066	112	553	774	291	88	2	14	574
Alaskan Athabascan	1 209	69	318	431	205	73	-	14	606
Allakaket Village	16	2	5	-	2	-	-	-	308
Doyon	80	7	21	32	-	-	2	-	514
Native Village of Fort Yukon	10	-	4	5	-	-	-	-	558
Holy Cross Village	2	-	-	1	-	-	-	-	525
Huslia Village	9	-	4	-	-	-	-	-	400
Kenaitze Indian Tribe	91	-	19	25	26	5	-	-	588
Koyukuk Native Village	31	4	16	-	-	-	-	-	380
Native Village of Minto	7	2	-	2	-	-	-	-	475
Nondalton Village	30	-	17	5	2	-	-	-	438
Nulato Village	67	2	48	9	6	-	-	-	414
Shageluk Native Village	10	-	6	-	-	-	-	-	288
Native Village of Tanacross	3	-	-	2	-	-	-	-	575
Village of Venetie	46	4	2	29	-	-	-	-	660
Aleut	954	34	201	310	187	133	21	2	670
Alutiiq Aleut	26	-	6	-	7	6	-	-	913
Alutiiq	13	-	6	-	-	-	-	-	475
Bristol Bay Aleut	31	-	-	20	7	-	-	-	654
Chugach Aleut	33	-	6	12	12	-	-	-	725
Eskimo Tribes	826	97	179	310	96	57	19	-	581
Eskimo	818	97	179	310	96	57	19	-	581
Eyak	56	-	21	14	15	3	-	-	585
Inuit	44	9	3	16	14	-	-	-	661
Inupiat Eskimo	1 702	74	321	549	305	140	41	6	630

Table 20. **Gross Rent of Housing Units With an American Indian and Alaska Native Householder for Selected American Indian and Alaska Native Tribes (One Tribe Reported): 2000**—Con.

[Data based on a sample (except Tables 79 and 80). For information on confidentiality protection, coverage, sampling error, and nonsampling error, see Appendix G. Tribes are shown if respondents reported only one tribe or as American Indian or Alaska Native only and met the specified threshold. For more information, see "How to Use This Census Report"]

United States	Specified renter-occupied housing units paying cash rent	Gross rent							
		Less than $250	$250 to $499	$500 to $749	$750 to $999	$1,000 to $1,499	$1,500 to $1,999	$2,000 or more	Median (dollars)
American Indian and Alaska Native—Con.									
Alaska Native—Con.									
Inupiat Eskimo—Con.									
Native Village of Ambler	11	-	4	2	-	-	-	-	438
Arctic Slope Corporation	96	-	26	22	20	23	2	-	681
Native Village of Barrow Inupiat Traditional Government	12	2	-	-	-	2	4	-	1 375
Bering Straits Inupiat	148	10	29	72	11	10	3	-	581
Native Village of Brevig Mission	-	-	-	-	-	-	-	-	-
Native Village of Buckland	32	-	5	13	-	-	-	3	579
Native Village of Elim	41	-	19	5	4	-	-	-	458
Inupiaq	272	21	29	79	57	29	10	3	679
Inupiat	355	19	41	164	88	20	3	-	657
Native Village of Kiana	17	-	9	6	-	-	-	-	347
King Island Native Community	23	3	-	8	10	-	-	-	694
Native Village of Kivalina	11	-	4	2	3	-	-	-	613
Native Village of Kotzebue	27	-	-	10	4	7	2	-	788
Native Village of Koyuk	49	-	15	20	8	-	-	-	606
Kwiguk	2	-	-	2	-	-	-	-	625
Nana Inupiat	144	-	27	42	27	14	6	-	665
Native Village of Noatak	5	-	2	-	2	-	-	-	625
Nome Eskimo Community	88	7	4	19	32	16	7	-	798
Native Village of Point Hope	25	-	8	13	3	-	-	-	540
Native Village of Selawik	20	-	3	7	2	-	-	-	521
Native Village of Shaktoolik	21	-	7	3	-	-	-	-	450
Native Village of Shishmaref	35	-	3	3	8	-	-	-	756
Native Village of Shungnak	17	-	-	9	4	-	-	-	736
Native Village of Teller	15	-	4	2	2	4	-	-	750
Native Village of Unalakleet	73	2	21	18	5	5	-	-	531
Village of Wainwright	22	-	4	10	3	2	-	-	655
Village of White Mountain	44	2	22	8	6	-	-	-	481
Koniag Aleut	160	-	23	36	59	24	-	-	800
Koniag Aleut	72	-	7	25	26	14	-	-	800
Village of Old Harbor	16	-	12	-	-	-	-	-	275
Native Village of Port Lions	6	-	2	2	-	-	-	-	500
Sealaska	88	3	22	41	3	15	-	-	590
Sealaska	70	3	13	34	3	15	-	-	640
Siberian Eskimo	46	-	19	16	-	4	-	-	505
Native Village of Gambell	38	-	15	16	-	-	-	-	505
Native Village of Savoonga	4	-	-	-	-	4	-	-	1 375
Tlingit-Haida	2 349	152	498	813	454	302	25	-	633
Chilkat Indian Village (Kluckwan)	21	2	5	7	2	-	-	-	607
Haida	217	2	42	90	45	32	4	-	683
Hoonah Indian Association	20	-	8	6	-	2	-	-	475
Hydaburg Cooperative Association	22	-	13	4	2	-	-	-	435
Organized Village of Kake	28	-	13	6	6	1	-	-	500
Ketchikan Indian Corporation	127	-	13	63	29	21	-	-	664
Klawock Cooperative Association	31	3	20	8	-	-	-	-	473
Organized Village of Saxman	25	8	7	6	-	-	1	-	280
Sitka Tribe of Alaska	83	-	17	37	14	13	-	-	716
Tlingit	1 478	115	295	496	302	197	20	-	650
Tsimshian	356	26	60	148	55	51	5	-	632
Metlakatla Indian Community Annette Island Reserve	71	-	20	32	9	-	-	-	606
Tsimshian	271	26	27	116	46	51	5	-	659
Unangan Aleut	254	15	67	44	70	13	3	-	644
Aleut Corporation	57	6	18	5	10	2	-	-	438
King Cove	22	-	11	4	7	-	-	-	500
Qagan Tayagungin Tribe of Sand Point Village	13	-	-	6	5	2	-	-	763
Saint Paul	52	2	7	14	14	5	-	-	730
South Naknek Village	18	3	11	4	-	-	-	-	343
Yup'ik	1 767	126	437	413	222	165	14	-	595
Akiachak Native Community	11	-	-	3	-	-	-	-	525
Village of Alakanuk	37	-	7	6	8	-	-	-	708
Algaaciq Native Village (St. Mary's)	39	2	25	6	-	-	-	-	435
Village of Aniak	13	-	2	8	-	3	-	-	578
Asa'carsarmiut Tribe	52	5	5	13	2	2	-	-	575
Bristol Bay	100	3	13	34	7	34	-	-	728
Calista	31	-	10	5	4	4	-	-	515
Village of Chefornak	-	-	-	-	-	-	-	-	-
Native Village of Chuathbaluk	-	-	-	-	-	-	-	-	-
Curyung Tribal Council (Native Village of Dillingham)	42	2	7	14	4	1	-	-	575
Emmonak Village	21	-	6	3	2	-	-	-	488
Native Village of Goodnews Bay	34	-	6	-	-	-	-	-	375
Native Village of Hooper Bay	29	2	8	-	-	-	-	-	288
Iqurmuit Traditional Council	19	4	11	4	-	-	-	-	354
Native Village of Kasigluk	24	-	6	-	3	-	-	-	363
Native Village of Kipnuk	16	-	5	-	4	-	-	-	492
Native Village of Kongiganak	2	-	-	-	-	-	-	-	-
Organized Village of Kwethluk	17	-	2	-	-	5	-	-	1 075
Native Village of Marshall (Fortuna Ledge)	15	-	7	-	-	-	-	-	365
Naknek Native Village	13	-	6	3	2	-	-	-	442
Native Village of Napakiak	-	-	-	-	-	-	-	-	-
Native Village of Napaskiak	22	-	14	8	-	-	-	-	443
New Koliganek Village Council	6	-	2	2	-	-	-	-	500
Newhalen Village	5	-	-	5	-	-	-	-	708
Newtok Village	13	2	3	-	-	4	-	-	342
Native Village of Nightmute	6	-	-	3	-	-	-	-	525
Native Village of Nunapitchuk	24	2	13	-	-	5	-	-	390
Orutsararmuit Native Village (Bethel)	31	3	2	2	14	4	-	-	815
Native Village of Saint Michael	22	-	5	11	2	-	-	-	656
Stebbins Community Association	26	3	7	11	2	-	-	-	538
Traditional Village of Togiak	17	2	5	-	-	2	-	-	308
Native Village of Tuntutuliak	16	-	2	-	1	-	-	-	438

Table 20. **Gross Rent of Housing Units With an American Indian and Alaska Native Householder for Selected American Indian and Alaska Native Tribes (One Tribe Reported): 2000**—Con.

[Data based on a sample (except Tables 79 and 80). For information on confidentiality protection, coverage, sampling error, and nonsampling error, see Appendix G. Tribes are shown if respondents reported only one tribe or as American Indian or Alaska Native only and met the specified threshold. For more information, see "How to Use This Census Report"]

United States	Specified renter-occupied housing units paying cash rent	Gross rent							
		Less than $250	$250 to $499	$500 to $749	$750 to $999	$1,000 to $1,499	$1,500 to $1,999	$2,000 or more	Median (dollars)
American Indian and Alaska Native—Con.									
Alaska Native—Con.									
Yup'ik—Con.									
Native Village of Tununak	15	4	2	-	-	-	-	-	200
Yup'ik	683	50	170	190	105	63	8	-	617
Yup'ik Eskimo	232	23	58	60	36	28	4	-	623

Table 21. **Mortgage and Rental Cost Characteristics of Housing Units With an American Indian and Alaska Native Householder for Selected American Indian and Alaska Native Tribes (One Tribe Reported): 2000**

[Data based on a sample (except Tables 79 and 80). For information on confidentiality protection, coverage, sampling error, and nonsampling error, see Appendix G. Tribes are shown if respondents reported only one tribe or as American Indian or Alaska Native only and met the specified threshold. For more information, see "How to Use This Census Report"]

United States	Specified owner-occupied housing units								Specified renter-occupied housing units paying cash rent		
		With a mortgage				Not mortgaged					
	Total	Total	Median selected monthly owner costs (dollars)	Median selected monthly owner costs as a percentage of household income in 1999	With a second mortgage or home equity loan or both	Total	Median selected monthly owner costs (dollars)	Median selected monthly owner costs as a percentage of household income in 1999	Total	With meals included in rent	Median gross rent as a percentage of household income in 1999
United States	**55 212 108**	**38 663 887**	**1 088**	**21.7**	**8 882 735**	**16 548 221**	**295**	**10.5**	**33 386 326**	**517 730**	**25.5**
American Indian and Alaska Native	**302 143**	**189 479**	**879**	**21.9**	**34 980**	**112 664**	**216**	**10.5**	**309 034**	**2 284**	**25.5**
American Indian	**243 091**	**149 466**	**859**	**21.4**	**27 648**	**93 625**	**206**	**10.0-**	**233 056**	**1 386**	**24.9**
Abenaki Nation of Missiquoi	440	353	983	24.3	74	87	356	12.5	470	-	26.2
Algonquian	188	151	875	22.7	18	37	149	10.0-	259	2	29.9
Apache	7 367	4 264	934	23.4	864	3 103	176	10.0-	7 344	13	25.0
Apache	3 116	2 635	1 046	24.7	676	481	232	11.6	4 520	6	27.2
Chiricahua	135	99	1 161	31.2	22	36	225	17.2	272	-	23.8
Fort Sill Apache	20	20	1 042	42.0	5	-	-	-	50	-	18.5
Jicarilla Apache	424	123	968	19.6	15	301	162	10.0-	287	-	24.1
Mescalero Apache	785	424	995	25.1	101	361	178	10.0-	609	-	21.6
Oklahoma Apache	36	22	950	22.1	11	14	250	12.5	50	-	29.1
Payson Tonto Apache	25	-	-	-	-	25	163	10.8	6	-	50.0+
San Carlos Apache	1 187	333	438	16.4	21	854	174	12.7	653	-	18.8
White Mountain Apache	1 602	579	365	19.4	13	1 023	159	10.0-	848	7	23.7
Arapahoe	616	297	657	18.0	62	319	212	11.5	891	9	25.0
Arapahoe	273	197	838	18.8	53	76	224	10.0-	369	-	27.4
Northern Arapahoe	338	100	505	16.7	9	238	206	12.1	519	9	23.9
Arikara	78	61	931	27.5	8	17	315	10.0-	143	-	23.5
Assiniboine	426	227	526	17.8	30	199	265	13.0	589	10	20.7
Assiniboine	308	184	600	19.0	30	124	268	10.9	388	10	22.5
Fort Belknap Assiniboine	86	40	350	13.9	-	46	254	17.7	151	-	18.7
Fort Peck Assiniboine	32	3	375	42.5	-	29	273	20.2	50	-	16.0
Assiniboine Sioux	147	98	654	26.8	17	49	262	10.0-	241	-	24.4
Assiniboine Sioux	127	82	631	27.9	17	45	258	10.0-	179	-	27.0
Fort Peck Assiniboine and Sioux	20	16	860	18.3	-	4	325	12.5	62	-	21.4
Blackfeet	3 328	2 345	908	22.3	425	983	273	14.2	4 798	53	25.8
Brotherton	152	129	957	18.1	18	23	303	12.2	87	-	23.3
Caddo	424	306	765	19.1	61	118	223	10.0-	369	9	23.0
Caddo	387	269	775	20.7	53	118	223	10.0-	309	9	22.2
Cahuilla	324	213	962	19.6	28	111	246	10.0-	309	9	18.1
Cahuilla	132	95	923	24.8	13	37	196	10.0-	178	-	16.4
Morongo Band of Cahuilla Mission Indians	145	97	935	16.8	10	48	275	10.0-	88	9	50.0+
California Tribes	86	63	961	14.7	9	23	279	10.0-	121	-	41.7
Yuki	40	26	850	28.8	-	14	240	10.0-	31	-	44.6
Canadian and Latin American	9 775	8 198	1 096	26.4	1 738	1 577	251	10.0-	17 211	224	26.1
Canadian Indian	552	495	1 084	23.0	81	57	363	11.1	600	-	29.2
Central American Indian	564	527	1 451	27.3	107	37	441	10.0-	1 251	20	26.4
French American Indian	70	51	597	26.1	10	19	353	10.0-	108	-	38.0
Mexican American Indian	6 507	5 400	1 063	26.4	1 028	1 107	238	10.1	11 735	148	25.9
South American Indian	927	796	1 205	28.6	217	131	316	10.0-	1 867	40	24.1
Spanish American Indian	1 127	901	1 077	25.8	295	226	259	15.3	1 611	16	28.1
Catawba Indian Nation	296	213	768	22.2	36	83	195	14.4	141	-	24.9
Chehalis	55	32	458	15.7	-	23	245	10.0-	70	-	22.2
Chemakuan	146	97	463	13.7	-	49	236	11.5	25	-	28.2
Quileute	113	81	497	14.3	-	32	200	10.0-	15	-	48.3
Chemehuevi	153	109	975	23.2	42	44	269	10.0-	86	-	28.6
Cherokee	47 173	34 265	869	21.7	6 445	12 908	231	10.3	39 719	242	26.3
Cherokee	42 849	31 437	871	21.8	5 847	11 412	235	10.7	37 494	226	26.5
Cherokees of Northeast Alabama	143	101	1 052	28.9	52	42	204	10.0-	67	-	16.8
Cherokees of Southeast Alabama	115	82	738	15.0	25	33	210	10.0-	62	-	19.3
Eastern Cherokee	1 644	764	706	17.9	134	880	191	10.0-	608	16	23.6
Echota Cherokee	627	497	875	21.2	94	130	250	10.0-	332	-	26.1
Four Winds Cherokee	98	47	517	19.5	-	51	363	10.0-	42	-	12.5
Northern Cherokee Nation of Missouri and Arkansas	331	317	834	19.8	34	14	125	10.0-	156	-	24.0
Southeastern Cherokee Council	59	34	1 125	21.9	16	25	359	13.8	41	-	28.8
United Keetoowah Band of Cherokee	48	25	745	16.1	-	23	138	10.0-	70	-	28.1
Western Cherokee	1 133	872	868	22.6	236	261	234	10.0-	752	-	21.5
Cherokee Shawnee	85	71	628	23.6	16	14	208	14.2	87	-	31.8
Cheyenne	1 053	533	1 026	22.4	89	520	236	12.9	1 654	29	23.8
Cheyenne	509	334	1 031	25.7	59	175	224	10.5	964	9	25.0
Northern Cheyenne	481	170	850	19.3	30	311	242	14.0	679	20	22.9
Southern Cheyenne	63	29	1 144	18.2	-	34	263	31.0	11	-	17.9
Cheyenne-Arapaho	254	190	672	18.2	13	64	197	19.6	523	-	26.9
Chickahominy	266	172	1 098	19.7	40	94	193	10.0-	112	-	26.7
Chickahominy Indian Tribe	260	172	1 098	19.7	40	88	188	10.0-	102	-	27.5
Chickasaw	3 612	2 633	808	19.2	367	979	228	11.4	2 473	29	23.7
Chinook	167	153	1 102	17.9	50	14	275	10.0-	104	-	22.1
Chinook	164	150	1 092	17.7	50	14	275	10.0-	97	-	21.4
Chippewa	13 822	9 681	779	19.5	1 936	4 141	239	10.0-	15 756	85	23.6
Bad River Band of the Lake Superior Tribe	333	259	828	18.7	47	74	265	10.0-	481	8	22.5
Bay Mills Indian Community of the Sault Ste. Marie Band	223	166	467	14.2	5	57	192	10.2	84	-	20.0
Bois Forte/Nett Lake Band of Chippewa	159	80	738	22.1	18	79	199	15.9	255	-	23.5
Chippewa	4 640	3 389	895	21.8	846	1 251	255	10.0-	6 086	25	25.5
Fond du Lac	232	207	626	21.1	22	25	213	10.0-	298	-	19.2
Grand Portage	105	43	463	13.8	7	62	250	10.0-	57	-	25.0
Grand Traverse Band of Ottawa and Chippewa Indians	424	358	774	17.7	69	66	218	10.0-	310	-	18.4
Keweenaw Bay Indian Community of the L'Anse and Ontonagon Bands	147	87	858	14.2	24	60	238	12.5	206	-	19.7
Lac Court Oreilles Band of Lake Superior Chippewa	472	311	679	16.9	56	161	246	11.6	572	7	20.4
Lac du Flambeau	237	141	737	20.4	30	96	253	10.0-	262	12	18.0

Table 21. **Mortgage and Rental Cost Characteristics of Housing Units With an American Indian and Alaska Native Householder for Selected American Indian and Alaska Native Tribes (One Tribe Reported): 2000**—Con.

[Data based on a sample (except Tables 79 and 80). For information on confidentiality protection, coverage, sampling error, and nonsampling error, see Appendix G. Tribes are shown if respondents reported only one tribe or as American Indian or Alaska Native only and met the specified threshold. For more information, see "How to Use This Census Report"]

United States	Specified owner-occupied housing units								Specified renter-occupied housing units paying cash rent		
		With a mortgage				Not mortgaged					
	Total	Total	Median selected monthly owner costs (dollars)	Median selected monthly owner costs as a percentage of household income in 1999	With a second mortgage or home equity loan or both	Total	Median selected monthly owner costs (dollars)	Median selected monthly owner costs as a percentage of household income in 1999	Total	With meals included in rent	Median gross rent as a percentage of household income in 1999
American Indian and Alaska Native—Con.											
American Indian—Con.											
Chippewa—Con.											
Lac Vieux Desert Band of Lake Superior Chippewa	16	10	525	13.8	-	6	175	10.0-	32	-	19.6
Lake Superior	68	64	777	20.8	22	4	250	15.0	41	-	11.7
Leech Lake	505	301	550	18.3	54	204	196	10.4	648	3	26.5
Little Shell Chippewa	190	159	1 010	22.5	53	31	230	13.1	215	2	29.8
Mille Lacs	277	193	797	17.2	44	84	208	12.5	314	-	23.8
Minnesota Chippewa	342	267	906	17.5	64	75	229	10.0-	332	21	25.8
Red Cliff Band of Lake Superior Chippewa	218	165	763	24.5	25	53	269	11.1	251	-	22.5
Red Lake Band of Chippewa Indians	906	517	493	15.5	35	389	202	11.1	906	-	24.1
Saginaw Chippewa	400	310	795	17.1	26	90	221	10.0-	288	-	17.7
St. Croix Chippewa	126	98	1 150	28.8	27	28	286	10.8	228	-	16.5
Sault Ste. Marie Chippewa	1 420	1 056	838	19.9	202	364	238	10.0-	953	2	19.8
Sokoagon Chippewa	55	39	810	11.1	2	16	207	14.3	87	-	21.9
Turtle Mountain Band	1 412	802	698	17.8	102	610	263	10.3	1 917	-	22.7
White Earth	880	624	781	20.5	153	256	198	10.0-	904	5	26.6
Chitimacha Tribe of Louisiana	174	96	924	20.6	5	78	204	10.0-	80	-	29.1
Choctaw	14 582	10 227	760	19.6	1 456	4 355	220	10.0-	9 758	46	24.2
Choctaw	10 285	7 410	803	20.2	1 143	2 875	225	10.3	8 065	20	24.2
Mississippi Band of Choctaw	1 327	946	454	17.4	23	381	195	10.8	551	10	20.2
Mowa Band of Choctaw	227	120	707	20.4	6	107	210	13.1	64	-	47.5
Oklahoma Choctaw	2 692	1 724	762	18.5	270	968	217	10.0-	1 065	16	25.0
Choctaw-Apache Community of Ebarb	61	32	747	16.1	3	29	504	10.0-	7	-	17.5
Chumash	550	427	1 252	28.6	108	123	277	14.7	599	-	26.1
Chumash	509	396	1 214	27.5	99	113	277	15.8	588	-	25.7
Coeur D'Alene	217	156	633	15.1	22	61	236	10.0-	189	-	26.7
Coharie	256	189	844	22.5	60	67	301	10.0-	139	-	26.3
Colorado River Indian	242	131	664	19.7	12	111	192	11.1	162	-	31.1
Colville	929	635	728	22.1	80	294	231	10.2	1 205	-	23.4
Comanche	1 528	1 067	851	22.8	205	461	239	10.2	1 588	12	24.4
Comanche	1 511	1 061	855	22.9	205	450	240	10.1	1 575	12	24.6
Confederated Tribes of the Siletz Reservation	200	147	969	19.6	31	53	332	10.0-	238	-	29.2
Coos	31	22	1 125	31.3	7	9	275	12.5	61	-	42.5
Coquille	39	24	1 700	25.0	5	15	417	10.0-	66	-	22.4
Costanoan	194	172	1 330	29.2	49	22	246	10.0-	184	-	30.4
Coushatta	435	189	706	19.8	36	246	208	10.0-	135	-	29.0
Alabama Coushatta Tribes of Texas	217	89	395	23.9	10	128	190	10.0-	99	-	24.0
Coushatta	218	100	930	17.7	26	118	261	10.0-	36	-	50.0+
Cowlitz	258	215	1 057	18.5	37	43	282	10.0-	115	11	29.2
Cree	247	206	915	24.5	50	41	407	12.7	443	-	26.7
Creek	6 913	4 994	763	19.9	766	1 919	223	11.0	4 596	8	22.6
Eastern Creek	219	153	754	18.0	30	66	300	10.0-	57	-	15.1
Lower Muscogee Creek Tama Tribal Town	183	144	720	20.5	18	39	278	10.0-	59	-	16.9
Machis Lower Creek Indian	30	26	864	23.9	-	4	275	12.5	10	-	10.0-
Muscogee Creek Nation	6 114	4 403	762	20.0	667	1 711	219	11.2	4 351	8	22.9
Poarch Creek	241	175	728	14.9	40	66	207	10.0-	105	-	25.2
Crow	726	355	705	14.5	47	371	199	10.0-	971	1	19.9
Cupeno	85	27	865	19.0	4	58	400	16.7	47	-	50.0+
Cupeno	41	10	975	27.5	-	31	195	15.2	12	-	27.5
Delaware	1 503	1 194	927	19.5	232	309	264	10.0-	1 087	-	25.8
Delaware	965	764	886	19.5	136	201	243	10.0-	636	-	25.2
Lenni-Lanape	221	157	1 139	22.0	52	64	286	10.0	261	-	24.3
Ramapough Mountain	174	148	1 058	21.7	25	26	356	11.9	128	-	40.0
Diegueno	494	264	1 095	23.1	42	230	256	10.0-	372	-	23.7
Barona Group of Capitan Grande Band	71	34	850	10.0-	-	37	281	10.0-	9	-	50.0+
Diegueno	162	77	1 161	25.4	19	85	255	10.0-	178	-	29.9
Mesa Grande Band of Diegueno Mission Indians	14	-	-	-	-	14	218	36.8	52	-	20.8
San Pasqual Band of Diegueno Mission Indians	106	81	1 071	23.6	4	25	242	10.0-	49	-	18.7
Santa Ysabel Band of Diegueno Mission Indians	21	8	1 625	50.0+	8	13	231	15.4	34	-	28.6
Viejas (Baron Long) Group of Capitan Grande Band	32	17	494	50.0+	3	15	366	17.2	33	-	16.8
Eastern Tribes	872	552	1 020	25.1	127	320	238	13.2	445	-	25.9
Meherrin Indian Tribe	118	71	879	30.6	-	47	220	22.5	106	-	25.5
Southeastern Indians	261	193	1 016	26.5	71	68	168	12.5	140	-	24.0
Tunica Biloxi	62	34	942	14.4	-	28	275	10.0-	50	-	37.1
Waccamaw Siouan	258	151	1 090	21.8	32	107	246	16.6	45	-	29.6
Gabrieleno	145	117	1 233	21.1	35	28	353	13.6	122	-	26.4
Grand Ronde	241	210	1 038	22.8	49	31	296	10.0-	253	-	24.7
Gros Ventres	303	206	730	22.2	23	97	223	11.6	448	-	22.3
Gros Ventres	175	148	845	23.9	23	27	206	10.0-	253	-	29.8
Fort Belknap Gros Ventres	128	58	313	17.5	-	70	237	11.9	195	-	18.6
Haliwa-Saponi	571	355	859	19.1	67	216	284	14.4	265	-	24.9
Hidatsa	21	15	492	16.3	-	6	225	12.5	101	-	17.2
Hoopa	360	234	875	23.2	15	126	237	16.2	255	10	25.2
Hoopa Valley Tribe	360	234	875	23.2	15	126	237	16.2	255	10	25.2
United Houma Nation	998	590	773	19.9	148	408	202	11.0	583	-	24.4
Iowa	194	155	784	24.4	38	39	282	10.5	207	8	19.6
Iowa	113	90	650	25.0	2	23	275	10.0-	145	8	21.4
Iowa of Kansas and Nebraska	50	38	914	19.6	27	12	243	15.0	49	-	15.2
Indians of Person County	148	114	1 102	20.9	58	34	279	10.0-	35	-	13.3

Table 21. **Mortgage and Rental Cost Characteristics of Housing Units With an American Indian and Alaska Native Householder for Selected American Indian and Alaska Native Tribes (One Tribe Reported): 2000**—Con.

[Data based on a sample (except Tables 79 and 80). For information on confidentiality protection, coverage, sampling error, and nonsampling error, see Appendix G. Tribes are shown if respondents reported only one tribe or as American Indian or Alaska Native only and met the specified threshold. For more information, see "How to Use This Census Report"]

United States	Specified owner-occupied housing units								Specified renter-occupied housing units paying cash rent		
		With a mortgage				Not mortgaged					
	Total	Total	Median selected monthly owner costs (dollars)	Median selected monthly owner costs as a percentage of household income in 1999	With a second mortgage or home equity loan or both	Total	Median selected monthly owner costs (dollars)	Median selected monthly owner costs as a percentage of household income in 1999	Total	With meals included in rent	Median gross rent as a percentage of household income in 1999
American Indian and Alaska Native—Con.											
American Indian—Con.											
Iroquois	7 406	5 428	955	21.5	1 202	1 978	305	11.2	7 358	7	24.5
Cayuga Nation	149	108	944	24.0	32	41	310	10.0-	225	-	28.4
Iroquois	460	341	1 026	21.8	73	119	313	11.8	652	-	24.9
Mohawk	2 252	1 655	949	22.1	354	597	346	12.3	2 186	-	24.8
Oneida Nation of New York	1 819	1 490	937	20.0	286	329	269	10.4	1 972	5	23.3
Onondaga	335	237	1 092	22.0	54	98	332	20.4	322	-	33.2
Seneca	1 254	822	918	22.4	241	432	328	10.0-	1 170	2	23.9
Seneca Nation	104	60	936	27.1	19	44	263	12.2	170	-	22.8
Seneca-Cayuga	207	156	680	21.8	42	51	233	10.0-	171	-	22.7
Tonawanda Band of Seneca	49	14	1 675	26.5	-	35	272	12.5	28	-	23.3
Tuscarora	398	216	965	18.8	26	182	242	10.0-	219	-	28.4
Wyandotte	330	296	1 051	22.3	57	34	258	12.5	172	-	20.4
Juaneno (Acjachemem)	256	207	1 521	22.6	59	49	223	10.0-	356	-	25.0
Kalispel Indian Community	30	14	650	19.0	-	16	190	10.0-	43	-	23.2
Karuk Tribe of California	390	266	967	23.9	49	124	264	12.0	455	-	25.9
Kaw	191	142	700	19.9	27	49	263	10.0-	128	-	25.8
Kickapoo	426	243	717	19.6	72	183	178	12.1	462	-	24.0
Kickapoo	407	241	720	19.7	72	166	179	12.7	438	-	23.9
Kiowa	925	617	654	19.0	80	308	208	11.1	1 194	4	23.9
Kiowa	881	580	666	19.3	80	301	209	11.0	1 136	4	24.3
Oklahoma Kiowa	44	37	530	11.9	-	7	135	28.8	58	-	19.7
Klamath	238	193	1 165	24.0	56	45	268	12.5	541	9	31.3
Kootenai	66	54	410	15.3	-	12	175	12.0	128	-	22.3
Long Island	116	52	1 696	25.5	31	64	521	13.5	80	-	34.6
Poospatuck	31	9	1 875	22.5	-	22	375	37.9	35	-	50.0+
Luiseno	722	399	1 018	20.8	66	323	284	10.0-	380	-	29.7
La Jolla Band of Luiseno Mission Indians	48	20	836	26.8	-	28	283	10.0-	49	-	38.3
Luiseno	258	140	920	26.7	50	118	321	10.0-	157	-	36.6
Pala Band of Luiseno Mission Indians	97	58	1 300	17.9	9	39	225	10.0-	49	-	29.3
Pechanga Band of Luiseno Mission Indians	87	57	1 206	31.3	7	30	383	10.0-	54	-	19.3
Soboba	145	91	590	14.8	-	54	214	10.0-	22	-	25.5
Rincon Band of Luiseno Mission Indians	33	15	1 344	21.9	-	18	431	11.7	42	-	27.5
Lumbee	7 341	4 459	833	20.3	990	2 882	245	10.8	4 002	18	26.0
Lummi	482	335	750	23.4	14	147	301	10.0-	308	-	21.9
Maidu	236	189	921	26.3	48	47	234	12.9	373	-	27.2
Maidu	152	108	1 250	29.2	27	44	227	14.2	332	-	25.7
Makah	237	116	782	17.9	27	121	174	10.0-	170	-	28.3
Maliseet	84	70	1 037	19.8	12	14	342	10.0-	144	-	24.8
Maliseet	73	59	1 088	21.5	12	14	342	10.0-	128	-	27.7
Mandan	63	59	1 296	25.8	10	4	300	10.0	68	-	26.3
Mattaponi	115	69	1 199	19.6	10	46	264	10.0-	45	-	32.5
Mattaponi Indian Tribe	73	43	1 272	17.2	5	30	264	10.0-	38	-	29.5
Menominee	831	430	756	20.8	96	401	241	10.0-	1 161	4	24.4
Miami	826	655	878	18.4	168	171	235	10.0-	360	8	20.9
Indiana Miami	135	101	1 022	19.6	29	34	263	10.0-	57	8	27.4
Miami	570	470	863	18.2	128	100	233	10.0-	238	-	18.9
Oklahoma Miami	112	77	813	17.5	11	35	226	15.2	65	-	25.0
Micmac	423	343	991	23.3	87	80	304	28.3	545	10	19.9
Micmac	423	343	991	23.3	87	80	304	28.3	535	10	20.3
Mission Indians	222	164	1 106	26.3	61	58	275	20.8	173	4	22.0
Mission Indians	151	110	995	28.1	39	41	193	10.0-	165	4	22.5
Me-Wuk	380	267	1 088	25.5	82	113	230	14.3	443	-	22.6
Me-Wuk	373	260	1 082	25.3	82	113	230	14.3	437	-	22.3
Modoc	85	65	906	27.8	9	20	244	17.5	113	-	41.5
Modoc	78	58	863	26.8	2	20	244	17.5	113	-	41.5
Mohegan	157	111	1 258	21.1	-	46	350	10.0-	99	-	28.5
Monacan Indian Nation	203	160	1 064	23.3	43	43	366	15.9	119	-	37.4
Mono	131	89	1 191	25.8	31	42	226	15.1	297	-	27.7
Mono	115	76	1 417	29.4	31	39	229	14.4	267	-	30.3
Nanticoke	284	156	825	14.1	37	128	217	10.0-	95	-	32.6
Nanticoke Lenni-Lenape	173	96	985	20.5	4	77	369	13.7	74	-	26.5
Narragansett	198	150	1 241	29.1	50	48	375	50.0+	561	-	22.8
Navajo	31 065	6 364	788	19.7	968	24 701	121	10.0-	22 005	84	21.8
Nez Perce	546	355	653	21.0	47	191	228	10.0-	645	6	27.4
Nipmuc	80	78	827	20.0	9	2	950	22.5	62	-	28.2
Nipmuc	78	78	827	20.0	9	-	-	-	62	-	28.2
Nomlaki	41	17	642	50.0+	-	24	225	10.0-	75	5	39.5
Nomlaki	41	17	642	50.0+	-	24	225	10.0-	57	5	39.5
Northwest Tribes	39	34	694	50.0+	7	5	550	10.0-	73	-	16.1
Omaha	283	158	656	15.9	13	125	235	10.0-	642	7	26.3
Oneida Tribe of Wisconsin	184	147	791	17.6	26	37	313	10.3	188	-	18.0
Osage	1 300	1 007	874	22.0	240	293	248	10.0-	857	15	27.3
Otoe-Missouria	254	154	650	24.4	22	100	256	14.7	246	-	24.4
Ottawa	989	789	866	20.1	143	200	224	10.0-	947	8	24.3
Grand River Band of Ottawa Indians	62	48	739	13.4	7	14	189	10.0-	40	-	21.0
Little River Band of Ottawa Indians of Michigan	151	131	781	18.4	23	20	220	10.0-	112	-	24.7
Little Traverse Bay Bands of Ottawa Indians of Michigan	248	211	944	21.6	56	37	226	10.0-	208	-	23.6
Ottawa	483	362	883	20.9	50	121	230	10.0-	552	8	25.3
Paiute	1 664	858	903	20.4	191	806	226	10.2	1 161	14	22.1
Burns Paiute Tribe	13	4	367	21.7	-	9	219	13.1	11	-	13.4
Paiute	891	510	1 036	21.0	131	381	246	12.1	786	-	24.5
Pyramid Lake	288	104	953	19.1	30	184	223	10.0-	101	-	17.3

Table 21. **Mortgage and Rental Cost Characteristics of Housing Units With an American Indian and Alaska Native Householder for Selected American Indian and Alaska Native Tribes (One Tribe Reported): 2000**—Con.

[Data based on a sample (except Tables 79 and 80). For information on confidentiality protection, coverage, sampling error, and nonsampling error, see Appendix G. Tribes are shown if respondents reported only one tribe or as American Indian or Alaska Native only and met the specified threshold. For more information, see "How to Use This Census Report"]

United States	Specified owner-occupied housing units								Specified renter-occupied housing units paying cash rent		
		With a mortgage				Not mortgaged					
	Total	Total	Median selected monthly owner costs (dollars)	Median selected monthly owner costs as a percentage of household income in 1999	With a second mortgage or home equity loan or both	Total	Median selected monthly owner costs (dollars)	Median selected monthly owner costs as a percentage of household income in 1999	Total	With meals included in rent	Median gross rent as a percentage of household income in 1999
American Indian and Alaska Native—Con.											
American Indian—Con.											
Paiute—Con.											
Walker River	191	101	269	15.5	-	90	182	10.0-	60	-	18.8
Yerington Paiute	119	54	527	23.1	5	65	213	10.0-	34	-	13.8
Paiute-Shoshone	513	177	368	15.7	17	336	185	10.0-	341	-	21.3
Fallon	145	68	339	15.0	-	77	181	10.0-	24	-	15.0
Fort McDermitt Paiute and Shoshone Tribes	56	3	250	27.5	-	53	158	11.4	39	-	13.0
Shoshone Paiute	279	87	393	15.2	17	192	191	10.0-	233	-	24.7
Pamunkey Indian Tribe	63	28	1 400	22.1	6	35	248	14.5	50	-	18.8
Passamaquoddy	403	244	520	15.9	22	159	222	13.2	419	-	14.7
Passamaquoddy	403	244	520	15.9	22	159	222	13.2	419	-	14.7
Pawnee	397	333	858	20.4	87	64	267	15.5	471	-	21.7
Pawnee	392	330	867	20.3	87	62	263	15.0	470	-	21.6
Penobscot	398	261	958	23.2	64	137	262	12.9	346	-	23.0
Peoria	185	145	913	22.4	30	40	172	10.4	114	-	27.5
Oklahoma Peoria	100	79	896	25.4	24	21	131	12.5	31	-	35.5
Peoria	85	66	925	19.5	6	19	180	10.0-	83	-	27.4
Pequot	200	170	1 177	26.8	30	30	600	10.0-	168	-	24.7
Mashantucket Pequot	153	127	1 325	28.9	10	26	618	10.0-	27	-	10.0-
Pequot	47	43	961	18.8	20	4	325	45.0	137	-	27.5
Pima	745	431	761	16.5	43	314	214	10.0-	995	7	27.0
Gila River Indian Community	126	91	917	18.8	-	35	121	15.1	229	-	28.2
Pima	289	200	794	19.0	38	89	305	13.8	645	-	28.3
Salt River Pima-Maricopa	325	135	406	12.8	-	190	193	10.0-	121	7	14.4
Piscataway	226	188	1 297	21.3	46	38	377	17.1	90	-	13.9
Pit River	151	116	729	18.8	9	35	214	12.5	252	-	27.1
Pit River Tribe of California	131	100	660	14.7	9	31	225	12.5	252	-	27.1
Pomo	353	215	1 018	26.9	28	138	195	10.3	804	3	24.8
Pomo	254	143	1 063	27.4	13	111	192	12.1	528	-	26.2
Ponca	398	225	858	23.1	28	173	193	12.2	399	3	24.4
Ponca	359	210	877	23.9	22	149	184	12.2	330	3	25.0
Potawatomi	2 783	2 186	878	19.7	492	597	251	10.0-	1 930	5	24.3
Citizen Potawatomi Nation	524	442	949	17.9	91	82	232	10.0-	170	-	30.6
Forest County Potawatomi Community	37	30	420	10.0-	7	7	185	10.0-	5	1	16.3
Pokagon Band of Potawatomi Indians	103	92	850	24.0	23	11	269	10.0-	98	-	25.0
Potawatomi	1 886	1 430	866	20.7	308	456	254	10.0	1 456	3	24.5
Prairie Band of Potawatomi Indians	197	161	866	19.3	45	36	245	10.0-	165	1	19.1
Powhatan	118	89	1 035	24.7	15	29	439	19.2	32	-	35.0
Pueblo	9 238	3 029	761	21.2	440	6 209	195	10.0-	5 041	17	23.8
Acoma	551	202	615	18.6	7	349	157	10.0-	282	5	22.0
Cochiti	142	40	338	13.0	-	102	168	10.0-	99	-	19.7
Hopi	1 344	434	1 032	24.3	102	910	174	10.0-	1 219	-	22.2
Isleta	841	231	831	18.9	44	610	208	10.0-	291	-	24.8
Jemez	471	120	856	26.7	28	351	219	10.0-	149	-	30.5
Laguna	951	340	636	17.6	40	611	158	10.0-	655	-	25.0
Nambe	142	98	357	19.9	-	44	212	10.4	22	3	37.5
Picuris	74	26	738	27.5	-	48	186	10.0-	24	-	22.1
Pojoaque	40	3	1 375	50.0+	-	37	176	12.2	31	-	20.3
Pueblo	298	234	1 352	27.1	60	64	241	10.8	359	-	26.4
San Felipe	357	75	587	18.5	10	282	221	10.0-	51	-	31.1
San Ildefonso	136	45	617	41.0	15	91	188	11.3	49	-	16.8
San Juan Pueblo	214	52	1 103	20.0	20	162	190	10.0-	161	-	22.3
Sandia	89	32	370	22.5	-	57	208	10.0-	20	-	13.9
Santa Ana	115	20	1 094	31.9	-	95	195	10.0-	18	-	21.3
Santa Clara	314	64	462	20.4	-	250	206	11.9	39	-	17.5
Santo Domingo	478	67	490	17.6	8	411	196	10.0	303	-	25.2
Taos	503	216	469	20.5	17	287	228	14.1	155	-	26.2
Tesuque	135	30	288	10.0-	-	105	222	10.0-	22	-	13.8
Tewa	198	114	1 063	36.6	24	84	175	10.0-	115	-	21.9
Ysleta Del Sur Pueblo of Texas	301	161	990	26.6	19	140	237	10.0-	161	-	23.4
Zia	152	57	465	31.3	-	95	209	10.0-	53	-	28.6
Zuni	1 158	260	592	19.4	14	898	205	12.8	665	9	24.5
Puget Sound Salish	1 392	995	834	22.4	162	397	282	10.0-	1 405	8	25.9
Muckleshoot	145	88	915	24.9	15	57	357	10.0-	143	-	17.6
Nisqually	74	58	478	16.3	11	16	233	10.0	50	-	35.0
Nooksack	86	73	558	20.7	14	13	215	21.5	125	-	26.9
Puyallup	121	99	1 151	22.1	18	22	250	12.5	164	-	24.4
Skokomish	139	64	731	22.7	-	75	209	14.0	61	-	24.4
Snohomish	99	74	1 075	27.7	17	25	380	16.9	80	-	26.4
Squaxin Island	143	129	746	16.7	24	14	190	21.9	57	-	14.0
Suquamish	62	34	600	16.9	5	28	326	10.0-	124	2	23.9
Swinomish	66	27	817	25.3	8	39	304	10.0-	89	-	18.6
Tulalip	195	114	782	23.4	12	81	289	10.0-	282	6	27.2
Upper Skagit	61	50	650	25.4	-	11	225	10.0-	64	-	22.1
Quapaw	182	160	768	19.8	18	22	314	14.4	94	-	21.8
Quinault	329	175	883	21.7	20	154	238	10.0-	303	-	31.4
Rocky Boy's Chippewa Cree	424	244	761	21.0	47	180	227	12.1	887	2	22.6
Round Valley	24	21	836	18.5	6	3	100-	-	28	-	36.3
Sac and Fox	777	406	698	18.6	68	371	233	11.4	495	-	23.0
Sac and Fox	328	241	740	18.5	41	87	215	10.0-	253	-	22.1
Sac and Fox Nation, Oklahoma	120	73	503	16.7	6	47	185	13.3	66	-	50.0+
Sac and Fox Tribe of the Mississippi in Iowa	298	69	770	21.6	21	229	246	12.0	151	-	20.9
Salinan	72	64	1 521	29.4	5	8	225	17.5	106	-	34.7
Salish	564	351	804	23.0	49	213	206	10.0-	436	-	26.5

Table 21. **Mortgage and Rental Cost Characteristics of Housing Units With an American Indian and Alaska Native Householder for Selected American Indian and Alaska Native Tribes (One Tribe Reported): 2000**—Con.

[Data based on a sample (except Tables 79 and 80). For information on confidentiality protection, coverage, sampling error, and nonsampling error, see Appendix G. Tribes are shown if respondents reported only one tribe or as American Indian or Alaska Native only and met the specified threshold. For more information, see "How to Use This Census Report"]

United States	Specified owner-occupied housing units								Specified renter-occupied housing units paying cash rent		
		With a mortgage				Not mortgaged					
	Total	Total	Median selected monthly owner costs (dollars)	Median selected monthly owner costs as a percentage of household income in 1999	With a second mortgage or home equity loan or both	Total	Median selected monthly owner costs (dollars)	Median selected monthly owner costs as a percentage of household income in 1999	Total	With meals included in rent	Median gross rent as a percentage of household income in 1999
American Indian and Alaska Native—Con.											
American Indian—Con.											
Salish and Kootenai	560	393	701	21.4	22	167	224	10.0-	465	-	24.5
Salish and Kootenai	560	393	701	21.4	22	167	224	10.0-	465	-	24.5
Seminole	1 621	1 022	686	21.3	140	599	216	10.0-	1 772	14	24.1
Florida Seminole	189	80	545	17.5	8	109	269	12.5	53	-	22.6
Oklahoma Seminole	83	63	884	22.7	8	20	142	10.8	52	-	34.1
Seminole	1 343	879	693	21.2	124	464	205	10.0-	1 667	14	23.9
Serrano	92	73	917	35.7	1	19	297	10.0-	25	-	22.4
Serrano	78	63	790	35.8	1	15	284	10.0-	25	-	22.4
Shasta	70	64	1 184	19.6	15	6	225	10.0-	81	-	31.1
Shasta	70	64	1 184	19.6	15	6	225	10.0-	78	-	31.5
Shawnee	1 011	709	804	20.6	112	302	225	10.0-	827	8	22.9
Absentee Shawnee Tribe of Indians of Oklahoma	333	215	667	17.4	53	118	183	11.7	248	8	21.1
Eastern Shawnee	110	47	837	18.3	9	63	213	10.7	124	-	19.1
Shawnee	564	443	893	22.3	50	121	275	10.0-	455	-	24.8
Shinnecock	193	89	1 531	45.6	3	104	725	30.0	227	-	34.6
Shoshone	1 009	595	684	22.5	101	414	220	11.6	1 053	9	21.6
Death Valley Timbi-Sha Shoshone	39	27	968	26.9	7	12	143	12.5	16	-	16.7
Goshute	12	7	425	16.3	-	5	100-	11.9	26	-	35.4
Wind River (Eastern Shoshone)	27	23	639	26.2	-	4	200	12.5	17	-	50.0+
Shoshone	843	509	684	22.2	94	334	221	12.3	886	9	22.8
Shoshone-Bannock Tribes of the Fort Hall Reservation	569	281	492	17.3	11	288	200	10.0-	367	4	21.7
Sioux	9 067	5 863	823	20.3	1 015	3 204	233	11.6	16 762	135	25.1
Blackfoot Sioux	61	45	1 208	33.5	11	16	333	12.1	69	-	26.3
Cheyenne River Sioux	649	392	670	19.1	59	257	249	12.9	1 482	23	29.5
Crow Creek Sioux	215	102	833	18.8	25	113	249	16.9	343	-	19.9
Dakota Sioux	129	64	814	23.5	-	65	293	10.0-	219	-	23.6
Flandreau Santee Sioux	64	41	725	20.3	5	23	353	10.0-	76	-	20.0
Fort Peck Sioux	229	132	540	21.7	24	97	243	14.4	279	-	31.2
Lower Brule Sioux	76	39	806	15.8	16	37	249	11.8	234	-	21.2
Lower Sioux Indian Community of Minnesota Mdewakanton Sioux	100	80	644	10.8	16	20	278	10.0-	50	-	16.7
Mdewakanton Sioux	94	79	1 174	18.9	35	15	346	10.0-	32	-	27.7
Oglala Sioux	1 271	594	763	18.3	69	677	210	11.2	2 960	17	25.2
Pine Ridge Sioux	50	37	805	19.6	-	13	269	13.8	200	5	27.8
Rosebud Sioux	956	467	679	21.3	71	489	175	12.9	2 147	33	23.7
Santee Sioux of Nebraska	319	281	840	20.9	31	38	258	10.0-	401	-	19.6
Sioux	2 240	1 672	906	21.1	317	568	258	10.9	3 645	16	27.8
Sisseton Sioux	39	35	915	17.7	9	4	225	10.0-	116	-	23.5
Sisseton-Wahpeton	543	319	650	19.8	36	224	236	10.4	817	-	20.7
Spirit Lake Sioux (formerly Devils Lake Sioux)	120	43	521	14.8	5	77	216	14.0	383	-	22.8
Standing Rock Sioux	598	369	641	18.3	41	229	214	10.6	1 419	16	20.9
Teton Sioux	625	560	1 166	23.2	153	65	313	12.6	947	5	25.6
Yankton Sioux	511	367	768	21.3	68	144	245	11.4	752	8	27.3
S'Klallam	355	237	857	22.1	29	118	283	10.0-	195	-	25.8
Jamestown S'Klallam	39	37	1 328	24.4	-	2	125	22.5	38	-	42.9
Klallam	149	88	1 007	23.3	11	61	313	15.8	81	-	26.5
Lower Elwha Tribal Community	78	59	539	17.8	13	19	253	10.0-	19	-	17.5
Port Gamble Klallam	76	40	1 300	19.4	-	36	290	10.0-	48	-	30.6
Spokane	388	213	715	21.1	20	175	189	10.0-	265	-	27.3
Stockbridge-Munsee Community of Mohican Indians of Wisconsin	375	231	932	19.6	15	144	241	11.1	323	-	22.3
Te-Moak Tribes of Western Shoshone Indians of Nevada	132	89	697	21.4	19	43	195	13.5	162	-	21.9
Te-Moak Tribes of Western Shoshone Indians	130	87	725	21.7	19	43	195	13.5	162	-	21.9
Three Affiliated Tribes of North Dakota (Fort Bethold)	242	166	561	19.4	22	76	221	14.6	577	2	21.2
Tohono O'Odham	2 109	666	604	20.1	107	1 443	174	10.4	1 883	2	24.1
Ak-Chin	116	-	-	-	-	116	100-	10.0-	-	-	-
Tohono O'Odham	1 993	666	604	20.1	107	1 327	179	11.4	1 883	2	24.1
Tolowa	65	45	668	14.4	1	20	325	16.5	70	-	30.9
Tolowa	51	35	664	13.3	-	16	308	15.6	62	-	28.3
Tonkawa	44	34	483	17.2	-	10	225	10.0-	21	-	33.8
Umatilla	147	111	670	17.7	8	36	200	10.0-	256	-	18.7
Umpqua	65	45	1 066	26.4	22	20	190	16.8	132	-	30.2
Cow Creek Umpqua	47	27	1 034	22.3	10	20	190	16.8	93	-	27.2
Ute	1 044	481	689	20.1	53	563	181	10.0-	976	3	23.1
Southern Ute	151	77	847	20.3	22	74	213	10.0-	160	3	31.7
Uintah Ute	108	50	550	21.2	2	58	200	10.0	75	-	24.8
Ute	529	274	753	22.6	29	255	194	10.6	550	-	23.5
Ute Mountain	256	80	274	14.0	-	176	144	10.0-	191	-	14.3
Wailaki	104	64	717	32.5	22	40	233	10.0-	198	-	24.4
Wampanoag	445	348	1 153	22.7	83	97	290	12.5	433	-	28.5
Gay Head (Aquinnah) Wampanoag	89	62	1 069	18.3	6	27	475	22.1	39	-	31.9
Wampanoag	324	254	1 131	22.5	61	70	281	10.0-	352	-	29.2
Warm Springs	298	217	473	15.9	5	81	227	10.8	290	3	22.8
Wascopum	47	30	450	18.5	-	17	186	10.0-	17	-	13.9
Washoe	225	80	715	27.0	18	145	207	10.0-	180	-	27.0
Washoe	221	80	715	27.0	18	141	202	10.4	168	-	26.8
Wichita	169	120	536	17.9	-	49	160	10.0-	174	-	26.9
Wichita	169	120	536	17.9	-	49	160	10.0-	174	-	26.9
Winnebago	851	589	734	17.3	107	262	261	10.6	1 167	-	22.2

Table 21. **Mortgage and Rental Cost Characteristics of Housing Units With an American Indian and Alaska Native Householder for Selected American Indian and Alaska Native Tribes (One Tribe Reported): 2000**—Con.

[Data based on a sample (except Tables 79 and 80). For information on confidentiality protection, coverage, sampling error, and nonsampling error, see Appendix G. Tribes are shown if respondents reported only one tribe or as American Indian or Alaska Native only and met the specified threshold. For more information, see "How to Use This Census Report"]

United States	Specified owner-occupied housing units								Specified renter-occupied housing units paying cash rent		
		With a mortgage				Not mortgaged					
	Total	Total	Median selected monthly owner costs (dollars)	Median selected monthly owner costs as a percentage of household income in 1999	With a second mortgage or home equity loan or both	Total	Median selected monthly owner costs (dollars)	Median selected monthly owner costs as a percentage of household income in 1999	Total	With meals included in rent	Median gross rent as a percentage of household income in 1999
American Indian and Alaska Native—Con.											
American Indian—Con.											
Winnebago—Con.											
Ho-Chunk Nation of Wisconsin	504	347	718	16.6	38	157	275	10.0-	607	-	20.8
Nebraska Winnebago	36	33	1 094	21.3	12	3	275	10.0-	59	-	26.9
Winnebago	299	200	733	19.0	48	99	231	12.7	501	-	23.2
Wintun	308	248	1 116	27.0	75	60	234	12.1	359	-	32.2
Wintun	308	248	1 116	27.0	75	60	234	12.1	354	-	32.6
Wiyot	74	42	1 011	21.1	20	32	197	13.3	89	-	37.5
Wiyot	72	42	1 011	21.1	20	30	193	12.5	72	-	39.3
Yakama	851	424	696	19.6	46	427	250	10.0-	1 010	-	25.8
Yaqui	1 910	1 373	856	21.7	344	537	247	10.0-	1 809	4	29.1
Pascua Yaqui	480	320	803	24.1	91	160	248	10.0-	330	-	36.3
Yaqui	1 412	1 044	913	20.2	253	368	244	10.0-	1 479	4	28.1
Yavapai Apache	87	38	567	15.0	2	49	167	10.0-	118	-	21.8
Yokuts	337	198	892	17.6	63	139	206	10.0-	372	-	31.9
Picayune Rancheria of Chukchansi Indians	83	56	980	17.0	18	27	225	10.0-	103	-	38.3
Tachi	64	13	1 125	13.0	11	51	181	10.0-	52	-	18.2
Tule River	70	36	282	15.4	2	34	183	10.0-	67	-	43.1
Yokuts	120	93	942	23.5	32	27	216	23.8	142	-	32.5
Yuman	939	405	540	18.0	21	534	203	10.0-	1 047	6	20.8
Cocopah Tribe of Arizona	77	26	870	30.0	-	51	225	13.6	146	-	25.1
Fort Mojave Indian Tribe of Arizona	133	69	567	25.7	7	64	226	10.4	266	2	20.6
Havasupai	73	11	1 021	20.4	-	62	134	10.0-	56	-	40.0
Hualapai	159	68	368	15.3	5	91	188	12.1	199	4	13.6
Maricopa	21	8	920	21.0	-	13	138	10.4	26	-	18.8
Quechan	254	143	597	18.7	9	111	215	10.0-	280	-	21.8
Yavapai-Prescott Tribe of the Yavapai Reservation	222	80	506	10.3	-	142	216	10.0-	67	-	10.0-
Yurok	425	299	1 034	24.3	72	126	268	13.9	576	2	28.8
Yurok	425	299	1 034	24.3	72	126	268	13.9	576	2	28.8
Alaska Native	**13 094**	**6 670**	**929**	**23.2**	**724**	**6 424**	**373**	**14.8**	**10 616**	**138**	**26.9**
Alaskan Athabascan	2 050	864	977	23.1	111	1 186	324	14.7	1 834	26	29.7
Alaskan Athabascan	1 005	462	1 013	22.8	63	543	332	13.2	1 110	16	32.4
Allakaket Village	26	7	550	13.8	-	19	256	20.6	9	-	14.5
Doyon	190	113	988	24.1	32	77	289	17.5	62	-	30.4
Native Village of Fort Yukon	29	6	1 063	32.5	-	23	353	13.8	9	-	17.5
Holy Cross Village	25	-	-	-	-	25	266	13.4	1	-	45.0
Huslia Village	70	22	640	17.5	-	48	411	21.0	4	-	25.0
Kenaitze Indian Tribe	55	31	1 195	36.5	2	24	393	10.0-	75	-	21.3
Koyukuk Native Village	43	14	1 135	27.7	1	29	156	25.9	20	-	14.0
Native Village of Minto	57	47	559	24.7	-	10	275	27.5	4	-	50.0+
Nondalton Village	25	2	1 125	50.0+	-	23	538	29.2	24	-	37.8
Nulato Village	41	2	850	12.5	-	39	241	10.0-	65	10	18.3
Shageluk Native Village	20	10	529	20.0	-	10	225	12.5	6	-	17.5
Native Village of Tanacross	37	2	450	17.5	-	35	204	11.3	2	-	45.0
Village of Venetie	69	6	1 375	45.0	-	63	319	21.6	35	-	38.1
Aleut	883	628	984	23.4	118	255	353	12.0	888	-	29.7
Alutiiq Aleut	72	51	610	16.8	8	21	446	26.3	19	-	50.0+
Alutiiq	46	32	525	16.9	8	14	470	10.0-	6	-	50.0+
Bristol Bay Aleut	126	56	713	21.1	2	70	395	21.7	27	-	35.5
Chugach Aleut	75	46	900	26.7	-	29	463	13.4	30	-	18.8
Eskimo Tribes	632	386	1 068	20.9	34	246	358	15.0	758	8	24.6
Eskimo	632	386	1 068	20.9	34	246	358	15.0	758	8	24.6
Eyak	34	24	1 125	17.0	-	10	358	10.0-	53	-	31.1
Inuit	45	43	1 172	20.9	-	2	225	10.0-	42	-	32.5
Inupiat Eskimo	2 309	1 202	896	20.8	95	1 107	435	14.6	1 436	4	25.9
Native Village of Ambler	28	-	-	-	-	28	517	21.3	6	-	37.5
Arctic Slope Corporation	111	69	913	21.3	-	42	438	10.0-	93	-	36.1
Native Village of Barrow Inupiat Traditional Government	34	19	1 484	25.5	2	15	256	10.0-	8	-	22.5
Bering Straits Inupiat	75	48	1 964	38.8	24	27	363	10.0-	135	2	25.6
Native Village of Brevig Mission	59	42	467	24.0	-	17	256	15.6	-	-	-
Native Village of Buckland	43	11	783	25.8	-	32	550	15.0	21	-	37.5
Native Village of Elim	42	10	550	15.0	-	32	477	18.1	28	-	22.5
Inupiaq	294	179	1 013	18.3	18	115	415	16.3	228	-	32.9
Inupiat	260	163	1 237	24.8	34	97	438	12.0	335	-	22.3
Native Village of Kiana	68	25	692	29.2	-	43	513	14.8	15	-	50.0+
King Island Native Community	48	8	680	48.0	-	40	447	11.1	21	-	21.8
Native Village of Kivalina	51	2	550	12.5	-	49	446	21.3	9	-	48.3
Native Village of Kotzebue	19	13	1 125	13.8	-	6	650	18.8	23	2	17.3
Native Village of Koyuk	22	2	450	12.5	-	20	350	22.5	43	-	24.4
Kwiguk	44	-	-	-	-	44	517	13.5	2	-	22.5
Nana Inupiat	153	64	871	19.5	3	89	427	13.9	116	-	26.9
Native Village of Noatak	78	30	886	27.5	-	48	554	16.4	4	-	13.3
Nome Eskimo Community	104	62	1 000	20.0	-	42	471	16.3	85	-	28.1
Native Village of Point Hope	105	85	731	14.1	2	20	467	10.0-	24	-	15.0
Native Village of Selawik	30	9	525	41.7	-	21	513	12.5	12	-	22.5
Native Village of Shaktoolik	34	27	850	17.8	-	7	338	22.5	10	-	12.5
Native Village of Shishmaref	89	56	588	22.0	-	33	475	27.5	14	-	50.0+
Native Village of Shungnak	49	25	656	15.6	-	24	375	15.7	13	-	50.0+
Native Village of Teller	29	13	613	41.0	-	16	475	27.5	12	-	21.7
Native Village of Unalakleet	119	31	625	21.8	2	88	423	13.8	51	-	20.8
Village of Wainwright	34	16	800	13.3	-	18	420	10.0	19	-	19.4
Village of White Mountain	94	77	945	20.8	5	17	332	43.8	38	-	42.9

Table 21. **Mortgage and Rental Cost Characteristics of Housing Units With an American Indian and Alaska Native Householder for Selected American Indian and Alaska Native Tribes (One Tribe Reported): 2000**—Con.

[Data based on a sample (except Tables 79 and 80). For information on confidentiality protection, coverage, sampling error, and nonsampling error, see Appendix G. Tribes are shown if respondents reported only one tribe or as American Indian or Alaska Native only and met the specified threshold. For more information, see "How to Use This Census Report"]

United States	Specified owner-occupied housing units								Specified renter-occupied housing units paying cash rent		
		With a mortgage				Not mortgaged					
	Total	Total	Median selected monthly owner costs (dollars)	Median selected monthly owner costs as a percentage of household income in 1999	With a second mortgage or home equity loan or both	Total	Median selected monthly owner costs (dollars)	Median selected monthly owner costs as a percentage of household income in 1999	Total	With meals included in rent	Median gross rent as a percentage of household income in 1999
American Indian and Alaska Native—Con.											
Alaska Native—Con.											
Koniag Aleut	254	173	1 013	24.0	5	81	374	14.2	142	-	32.1
Koniag Aleut	64	48	1 306	16.7	5	16	427	12.5	72	-	17.1
Village of Old Harbor	59	39	575	28.8	-	20	356	25.0	12	-	50.0+
Native Village of Port Lions	40	24	483	27.5	-	16	375	10.0	4	-	40.0
Sealaska	35	30	1 406	26.0	-	5	450	10.0-	84	2	42.2
Sealaska	33	28	1 375	26.5	-	5	450	10.0-	68	2	19.7
Siberian Eskimo	236	52	583	13.7	-	184	428	21.8	39	-	22.5
Native Village of Gambell	92	-	-	-	-	92	495	19.7	31	-	21.4
Native Village of Savoonga	140	48	550	13.9	-	92	370	24.1	4	-	22.5
Tlingit-Haida	1 769	1 187	1 098	25.6	205	582	418	13.5	2 244	38	27.2
Chilkat Indian Village (Kluckwan)	13	6	850	22.5	-	7	381	15.6	16	-	14.4
Haida	207	123	1 155	28.2	47	84	385	10.0-	215	-	25.2
Hoonah Indian Association	42	11	1 094	50.0+	3	31	436	16.3	16	-	27.5
Hydaburg Cooperative Association	41	8	520	36.7	-	33	464	25.9	19	3	18.8
Organized Village of Kake	58	19	1 031	35.6	-	39	542	16.6	26	-	12.1
Ketchikan Indian Corporation	39	26	993	35.6	-	13	296	10.4	126	-	34.1
Klawock Cooperative Association	38	14	550	30.0	-	24	520	13.3	31	-	20.4
Organized Village of Saxman	68	51	484	15.4	2	17	344	12.5	22	-	15.0
Sitka Tribe of Alaska	35	22	1 271	41.7	-	13	288	10.4	81	-	32.4
Tlingit	990	757	1 193	25.7	127	233	430	13.2	1 425	33	26.7
Tsimshian	349	231	971	22.9	20	118	338	11.9	345	-	30.2
Metlakatla Indian Community Annette Island Reserve	122	67	658	20.8	2	55	347	10.9	61	-	19.0
Tsimshian	200	156	1 142	24.2	18	44	350	13.6	271	-	33.5
Unangan Aleut	438	210	685	18.4	7	228	572	13.9	212	8	18.7
Aleut Corporation	49	22	1 554	15.0	7	27	569	11.9	41	8	14.8
King Cove	66	22	750	18.1	-	44	481	10.7	22	-	26.7
Qagan Tayagungin Tribe of Sand Point Village	56	26	680	13.8	-	30	425	10.0-	13	-	15.8
Saint Paul	87	46	700	21.9	-	41	679	20.7	42	-	26.8
South Naknek Village	35	11	525	14.4	-	24	475	13.1	18	-	18.0
Yup'ik	3 004	977	661	23.0	32	2 027	348	16.0	1 377	6	23.8
Akiachak Native Community	96	19	514	14.3	-	77	288	10.4	3	-	22.5
Village of Alakanuk	103	35	646	35.5	-	68	375	17.5	21	-	22.5
Algaaciq Native Village (St. Mary's)	34	12	750	21.7	-	22	436	15.6	33	-	22.8
Village of Aniak	46	30	650	33.8	-	16	540	15.7	13	-	25.9
Asa'carsarmiut Tribe	87	29	525	17.8	-	58	383	16.2	27	-	16.5
Bristol Bay	104	38	600	18.1	-	66	332	13.3	91	-	27.5
Calista	72	35	1 125	22.9	-	37	442	19.8	23	-	23.1
Village of Chefornak	53	18	840	22.5	-	35	463	20.5	-	-	-
Native Village of Chuathbaluk	26	7	550	16.3	-	19	325	24.2	-	-	-
Curyung Tribal Council (Native Village of Dillingham)	84	33	1 075	18.7	5	51	461	11.5	28	-	16.3
Emmonak Village	117	22	625	27.5	-	95	355	16.4	11	-	14.5
Native Village of Goodnews Bay	23	3	475	36.3	-	20	144	12.5	6	-	22.5
Native Village of Hooper Bay	156	34	570	27.9	-	122	298	18.5	10	-	24.2
Iqurmuit Traditional Council	22	2	950	37.5	-	20	281	16.3	19	-	13.4
Native Village of Kasigluk	72	11	479	19.4	-	61	348	15.8	9	-	16.3
Native Village of Kipnuk	89	22	482	16.3	-	67	442	13.4	9	-	21.3
Native Village of Kongiganak	1	-	-	-	-	1	175	12.5	-	-	-
Organized Village of Kwethluk	21	6	725	18.8	-	15	356	13.8	7	-	31.5
Native Village of Marshall (Fortuna Ledge)	41	4	900	20.0	-	37	319	15.5	7	-	12.5
Naknek Native Village	22	7	1 625	33.5	5	15	610	10.0-	11	-	14.6
Native Village of Napakiak	64	10	433	18.1	-	54	285	15.5	-	-	-
Native Village of Napaskiak	56	-	-	-	-	56	277	15.7	22	-	14.5
New Koliganek Village Council	29	-	-	-	-	29	431	16.9	4	-	12.5
Newhalen Village	22	15	925	33.8	2	7	525	17.5	5	-	41.7
Newtok Village	43	10	625	22.5	-	33	247	10.0-	9	-	33.1
Native Village of Nightmute	25	12	600	22.5	-	13	538	18.1	3	-	10.0-
Native Village of Nunapitchuk	66	17	593	23.1	-	49	346	14.4	20	-	19.4
Orutsararmuit Native Village (Bethel)	41	17	1 703	20.6	8	24	475	28.3	25	-	21.8
Native Village of Saint Michael	35	28	533	26.7	-	7	244	42.5	18	-	45.0
Stebbins Community Association	92	36	664	23.2	-	56	353	24.5	23	-	34.6
Traditional Village of Togiak	62	4	650	20.0	-	58	421	33.8	9	-	24.2
Native Village of Tuntutuliak	45	15	513	14.4	-	30	375	17.0	3	-	31.3
Native Village of Tununak	55	11	439	26.5	-	44	270	15.7	6	-	15.0
Yup'ik	667	263	689	25.4	3	404	327	14.5	586	6	25.4
Yup'ik Eskimo	137	77	1 255	24.8	7	60	453	19.4	209	-	28.4

Table 22. **Age and Sex for Selected American Indian and Alaska Native Tribes (One Tribe Reported): 2000**

[Data based on a sample (except Tables 79 and 80). For information on confidentiality protection, coverage, sampling error, and nonsampling error, see Appendix G. Tribes are shown if respondents reported only one tribe or as American Indian or Alaska Native only and met the specified threshold. For more information, see "How to Use This Census Report"]

Region Division	Total population	Median age	Age: Under 5 years	5 to 17 years	18 to 20 years	21 to 24 years	25 to 34 years	35 to 44 years	45 to 54 years	55 to 59 years	60 to 64 years
Northeast Region	**53 594 378**	**36.9**	**3 370 169**	**9 644 992**	**2 137 944**	**2 613 086**	**7 352 303**	**8 932 057**	**7 379 437**	**2 661 803**	**2 128 015**
American Indian and Alaska Native	**159 443**	**31.1**	**12 084**	**35 825**	**7 889**	**9 497**	**24 694**	**27 497**	**20 902**	**6 113**	**4 379**
American Indian	**98 469**	**33.1**	**6 394**	**19 901**	**4 799**	**5 861**	**15 508**	**18 301**	**14 204**	**4 129**	**2 889**
Abenaki Nation of Missiquoi	2 001	35.5	97	374	91	106	309	443	326	93	124
Algonquian	348	40.4	8	46	46	20	7	125	48	33	12
Apache	1 084	34.6	38	195	64	49	205	262	176	32	13
Apache	888	35.6	30	148	50	47	151	224	156	30	13
Blackfeet	2 652	38.1	94	383	175	115	383	669	560	100	53
Canadian and Latin American	17 446	29.4	1 314	3 571	993	1 450	3 415	2 913	1 946	653	373
Canadian Indian	519	38.1	30	52	16	57	61	127	81	50	17
Central American Indian	3 818	31.2	232	848	225	207	707	634	520	162	117
Mexican American Indian	4 711	23.3	706	971	323	583	994	671	202	79	57
South American Indian	5 390	33.6	168	1 082	224	378	1 048	950	801	231	125
Spanish American Indian	2 697	30.4	178	531	198	166	587	485	295	109	40
Cherokee	11 531	36.3	480	1 902	534	666	1 844	2 414	1 938	587	387
Cherokee	11 045	36.3	427	1 842	528	635	1 767	2 316	1 822	553	383
Chippewa	1 449	34.1	48	284	57	108	291	204	237	73	83
Chippewa	1 028	31.9	40	236	54	74	199	150	142	51	56
Choctaw	572	37.4	21	79	50	16	104	95	103	32	28
Choctaw	494	32.0	21	74	50	15	104	70	78	32	11
Creek	392	25.0	37	100	24	35	40	46	60	10	7
Muscogee Creek Nation	341	27.4	37	80	24	19	40	36	55	10	7
Delaware	1 877	37.7	103	337	40	97	298	337	407	70	30
Delaware	253	43.3	-	27	11	17	31	50	77	14	17
Lenni-Lanape	807	39.0	43	140	11	32	105	149	193	32	11
Ramapough Mountain	694	30.9	26	166	13	48	159	120	109	18	2
Iroquois	22 100	33.7	1 546	4 840	871	1 090	3 130	4 106	3 173	1 010	701
Cayuga Nation	743	33.5	33	186	23	37	103	118	110	52	33
Iroquois	1 127	38.5	41	193	37	73	144	258	238	37	35
Mohawk	9 729	34.3	629	2 126	373	468	1 373	1 745	1 502	421	302
Oneida Nation of New York	1 123	34.9	96	193	64	48	162	253	120	87	35
Onondaga	1 924	31.2	204	522	67	64	262	361	233	76	35
Seneca	5 565	32.7	415	1 157	251	345	771	1 045	662	283	194
Seneca Nation	553	35.1	25	138	24	4	83	106	115	19	12
Tonawanda Band of Seneca	298	29.9	25	66	20	3	45	42	40	1	8
Tuscarora	791	29.9	55	218	12	30	155	118	101	26	44
Long Island	545	35.3	35	126	3	24	77	68	94	26	41
Poospatuck	254	33.1	10	73	3	18	48	19	34	16	14
Lumbee	550	35.8	4	110	21	7	81	178	98	15	6
Maliseet	809	21.4	107	235	46	59	63	194	51	12	13
Maliseet	744	21.3	107	215	39	59	63	161	51	12	10
Micmac	1 981	34.9	116	368	70	107	334	419	359	63	63
Micmac	1 918	35.3	101	345	70	107	328	409	354	59	63
Mohegan	781	28.7	62	197	42	33	180	66	75	39	16
Nanticoke Lenni-Lenape	617	40.2	29	108	46	28	52	96	132	19	36
Narragansett	1 926	31.5	238	448	99	49	252	284	206	105	80
Navajo	991	28.7	52	201	73	112	181	195	71	50	9
Nipmuc	416	28.1	10	127	42	19	49	22	66	14	36
Nipmuc	406	25.8	10	127	42	19	49	20	66	14	28
Passamaquoddy	2 320	29.0	171	547	141	131	431	389	251	93	66
Passamaquoddy	2 318	28.9	171	547	141	131	429	389	251	93	66
Penobscot	1 595	37.1	112	275	45	71	227	358	280	56	46
Pequot	1 141	18.9	168	364	74	39	77	186	129	29	23
Mashantucket Pequot	580	16.5	129	187	39	30	35	71	58	2	9
Pequot	549	27.9	39	177	35	9	42	105	71	25	14
Pueblo	713	28.8	39	161	24	39	181	135	60	21	11
Santo Domingo	374	28.6	17	104	11	14	77	71	37	10	11
Seminole	443	41.6	24	52	8	41	37	104	53	37	17
Seminole	428	42.0	24	52	8	26	37	104	53	37	17
Shinnecock	1 329	32.2	87	224	77	138	208	210	150	65	28
Sioux	1 831	35.5	54	336	24	160	320	415	311	85	39
Sioux	1 032	33.9	41	180	22	96	212	243	144	34	22
Teton Sioux	392	39.8	2	87	2	16	54	86	80	31	8
Wampanoag	2 003	35.8	145	427	96	93	222	317	275	97	110
Gay Head (Aquinnah) Wampanoag	381	23.9	27	115	36	13	25	60	54	-	8
Wampanoag	1 341	38.5	80	249	49	59	172	234	165	91	91
Alaska Native	**1 203**	**26.3**	**66**	**375**	**57**	**94**	**170**	**227**	**85**	**30**	**36**
New England Division	**13 922 517**	**37.1**	**859 224**	**2 481 284**	**560 909**	**659 532**	**1 898 837**	**2 374 982**	**1 965 534**	**697 880**	**533 752**
American Indian and Alaska Native	**42 631**	**32.2**	**2 959**	**9 569**	**2 197**	**2 509**	**6 112**	**7 582**	**5 949**	**1 782**	**1 276**
American Indian	**28 858**	**33.5**	**1 896**	**5 937**	**1 432**	**1 648**	**4 277**	**5 401**	**4 322**	**1 293**	**921**
Abenaki Nation of Missiquoi	1 763	36.0	86	326	77	95	250	416	304	75	103
Blackfeet	1 004	39.4	28	109	19	24	217	217	285	34	32
Canadian and Latin American	2 738	25.6	256	674	176	241	419	405	209	125	81
Mexican American Indian	784	21.3	115	175	95	90	123	85	34	35	14
South American Indian	905	29.9	38	221	23	99	152	156	58	9	55
Spanish American Indian	442	27.8	47	129	15	11	72	58	51	38	5
Cherokee	2 824	34.8	139	529	123	158	481	611	451	110	65
Cherokee	2 756	34.4	134	529	123	158	481	595	414	100	65
Chippewa	355	39.3	5	38	15	25	80	46	100	24	22
Iroquois	1 380	42.0	31	152	33	84	194	266	342	111	46
Iroquois	350	40.0	8	58	6	31	58	51	104	5	6
Mohawk	807	44.7	23	74	27	44	87	150	207	67	32
Maliseet	787	21.4	107	235	37	59	63	186	51	12	13
Maliseet	722	21.2	107	215	30	59	63	153	51	12	10
Micmac	1 866	34.2	116	368	64	98	328	389	329	63	51
Micmac	1 803	34.4	101	345	64	98	322	379	324	59	51
Mohegan	714	27.9	62	192	41	33	166	66	66	19	8
Narragansett	1 858	31.8	224	442	96	49	229	277	200	105	80
Navajo	345	22.5	10	100	44	57	51	47	12	18	-
Nipmuc	396	25.0	10	127	42	19	49	22	60	14	36
Nipmuc	386	24.7	10	127	42	19	49	20	60	14	28
Passamaquoddy	2 252	28.7	171	535	138	123	428	367	239	93	66
Passamaquoddy	2 250	28.7	171	535	138	123	426	367	239	93	66
Penobscot	1 521	36.9	108	270	45	59	219	340	260	49	46

Table 22. **Age and Sex for Selected American Indian and Alaska Native Tribes (One Tribe Reported): 2000**—Con.

[Data based on a sample (except Tables 79 and 80). For information on confidentiality protection, coverage, sampling error, and nonsampling error, see Appendix G. Tribes are shown if respondents reported only one tribe or as American Indian or Alaska Native only and met the specified threshold. For more information, see "How to Use This Census Report"]

Age—Con.			Age and sex						Percent of total population		
			All ages		18 years and over		65 years and over				**Region Division**
65 to 74 years	75 to 84 years	85 years and over	Female	Males per 100 females	Total	Female	Total	Female	Under 18 years	65 years and over	
3 789 662	**2 664 599**	**920 311**	**27 718 279**	**93.4**	**40 579 217**	**21 387 004**	**7 374 572**	**4 425 309**	**24.3**	**13.8**	**Northeast Region**
6 330	**3 178**	**1 055**	**80 028**	**99.2**	**111 534**	**56 644**	**10 563**	**6 405**	**30.0**	**6.6**	**American Indian and Alaska Native**
3 942	**2 024**	**517**	**49 435**	**99.2**	**72 174**	**36 666**	**6 483**	**3 969**	**26.7**	**6.6**	**American Indian**
22	16	-	931	114.9	1 530	723	38	14	23.5	1.9	Abenaki Nation of Missiquoi
-	3	-	132	163.6	294	111	3	3	15.5	0.9	Algonquian
28	22	-	455	138.2	851	345	50	17	21.5	4.6	Apache
24	15	-	359	147.4	710	285	39	13	20.0	4.4	Apache
55	43	22	1 336	98.5	2 175	1 115	120	85	18.0	4.5	Blackfeet
559	184	75	8 483	105.7	12 561	5 912	818	534	28.0	4.7	Canadian and Latin American
13	7	8	260	99.6	437	228	28	20	15.8	5.4	Canadian Indian
124	39	3	2 001	90.8	2 738	1 375	166	88	28.3	4.3	Central American Indian
74	41	10	2 099	124.4	3 034	1 198	125	95	35.6	2.7	Mexican American Indian
254	75	54	2 679	101.2	4 140	2 075	383	242	23.2	7.1	South American Indian
86	22	-	1 315	105.1	1 988	931	108	82	26.3	4.0	Spanish American Indian
457	269	53	6 133	88.0	9 149	4 819	779	488	20.7	6.8	Cherokee
455	269	48	5 913	86.8	8 776	4 649	772	481	20.5	7.0	Cherokee
44	20	-	808	79.3	1 117	634	64	48	22.9	4.4	Chippewa
21	5	-	568	81.0	752	415	26	17	26.8	2.5	Chippewa
19	23	2	313	82.7	472	278	44	42	17.5	7.7	Choctaw
14	23	2	274	80.3	399	242	39	37	19.2	7.9	Choctaw
23	10	-	182	115.4	255	96	33	5	34.9	8.4	Creek
23	10	-	150	127.3	224	84	33	5	34.3	9.7	Muscogee Creek Nation
86	58	14	885	112.1	1 437	700	158	115	23.4	8.4	Delaware
3	-	6	108	134.3	226	100	9	7	10.7	3.6	Delaware
50	33	8	413	95.4	624	339	91	75	22.7	11.3	Lenni-Lanape
20	13	-	321	116.2	502	234	33	21	27.7	4.8	Ramapough Mountain
991	509	133	11 008	100.8	15 714	8 027	1 633	994	28.9	7.4	Iroquois
41	7	-	355	109.3	524	282	48	24	29.5	6.5	Cayuga Nation
52	19	-	519	117.1	893	422	71	20	20.8	6.3	Iroquois
465	248	77	4 972	95.7	6 974	3 677	790	479	28.3	8.1	Mohawk
43	13	9	522	115.1	834	408	65	46	25.7	5.8	Oneida Nation of New York
80	20	-	947	103.2	1 198	553	100	77	37.7	5.2	Onondaga
235	163	44	2 712	105.2	3 993	2 011	442	267	28.2	7.9	Seneca
19	8	-	271	104.1	390	174	27	11	29.5	4.9	Seneca Nation
20	25	3	197	51.3	207	141	48	38	30.5	16.1	Tonawanda Band of Seneca
26	6	-	427	85.2	518	301	32	22	34.5	4.0	Tuscarora
39	10	2	286	90.6	384	198	51	37	29.5	9.4	Long Island
15	2	2	138	84.1	171	90	19	16	32.7	7.5	Poospatuck
23	7	-	239	130.1	436	191	30	19	20.7	5.5	Lumbee
27	2	-	431	87.7	467	275	29	11	42.3	3.6	Maliseet
25	2	-	386	92.7	422	250	27	11	43.3	3.6	Maliseet
66	16	-	1 076	84.1	1 497	842	82	34	24.4	4.1	Micmac
66	16	-	1 059	81.1	1 472	839	82	34	23.3	4.3	Micmac
49	22	-	384	103.4	522	262	71	30	33.2	9.1	Mohegan
29	42	-	331	86.4	480	265	71	53	22.2	11.5	Nanticoke Lenni-Lenape
75	67	23	1 034	86.3	1 240	685	165	98	35.6	8.6	Narragansett
26	21	-	526	88.4	738	429	47	32	25.5	4.7	Navajo
31	-	-	245	69.8	279	170	31	12	32.9	7.5	Nipmuc
31	-	-	236	72.0	269	161	31	12	33.7	7.6	Nipmuc
52	36	12	1 258	84.4	1 602	852	100	63	30.9	4.3	Passamaquoddy
52	36	12	1 258	84.3	1 600	852	100	63	31.0	4.3	Passamaquoddy
75	45	5	757	110.7	1 208	589	125	40	24.3	7.8	Penobscot
35	17	-	568	100.9	609	341	52	38	46.6	4.6	Pequot
17	3	-	247	134.8	264	138	20	14	54.5	3.4	Mashantucket Pequot
18	14	-	314	74.8	333	196	32	24	39.3	5.8	Pequot
28	-	14	365	95.3	513	291	42	17	28.1	5.9	Pueblo
18	-	4	198	88.9	253	137	22	7	32.4	5.9	Santo Domingo
37	6	27	195	127.2	367	171	70	28	17.2	15.8	Seminole
37	6	27	180	137.8	352	156	70	28	17.8	16.4	Seminole
84	27	31	630	111.0	1 018	549	142	93	23.4	10.7	Shinnecock
69	15	3	942	94.4	1 441	756	87	52	21.3	4.8	Sioux
30	8	-	516	100.0	811	403	38	26	21.4	3.7	Sioux
18	5	3	185	111.9	303	144	26	8	22.7	6.6	Teton Sioux
89	117	15	1 046	91.5	1 431	759	221	133	28.6	11.0	Wampanoag
19	23	1	223	70.9	239	149	43	34	37.3	11.3	Gay Head (Aquinnah) Wampanoag
56	81	14	648	106.9	1 012	496	151	82	24.5	11.3	Wampanoag
29	**3**	**31**	**590**	**103.9**	**762**	**388**	**63**	**31**	**36.7**	**5.2**	**Alaska Native**
952 769	**688 440**	**249 374**	**7 185 741**	**93.8**	**10 582 009**	**5 562 953**	**1 890 583**	**1 128 996**	**24.0**	**13.6**	**New England Division**
1 585	**878**	**233**	**21 359**	**99.6**	**30 103**	**15 295**	**2 696**	**1 535**	**29.4**	**6.3**	**American Indian and Alaska Native**
1 029	**570**	**132**	**14 623**	**97.3**	**21 025**	**10 712**	**1 731**	**978**	**27.1**	**6.0**	**American Indian**
15	16	-	816	116.1	1 351	620	31	14	23.4	1.8	Abenaki Nation of Missiquoi
16	23	-	484	107.4	867	414	39	22	13.6	3.9	Blackfeet
111	28	13	1 314	108.4	1 808	863	152	100	34.0	5.6	Canadian and Latin American
10	8	-	336	133.3	494	179	18	10	37.0	2.3	Mexican American Indian
75	6	13	437	107.1	646	335	94	65	28.6	10.4	South American Indian
16	-	-	249	77.5	266	139	16	8	39.8	3.6	Spanish American Indian
89	52	16	1 518	86.0	2 156	1 093	157	89	23.7	5.6	Cherokee
89	52	16	1 500	83.7	2 093	1 080	157	89	24.1	5.7	Cherokee
-	-	-	209	69.9	312	183	-	-	12.1	-	Chippewa
74	30	17	708	94.9	1 197	643	121	65	13.3	8.8	Iroquois
18	5	-	209	67.5	284	182	23	11	18.9	6.6	Iroquois
54	25	17	399	102.3	710	369	96	52	12.0	11.9	Mohawk
22	2	-	423	86.1	445	267	24	11	43.5	3.0	Maliseet
20	2	-	378	91.0	400	242	22	11	44.6	3.0	Maliseet
50	10	-	1 023	82.4	1 382	789	60	28	25.9	3.2	Micmac
50	10	-	1 006	79.2	1 357	786	60	28	24.7	3.3	Micmac
39	22	-	343	108.2	460	222	61	28	35.6	8.5	Mohegan
75	58	23	1 009	84.1	1 192	674	156	98	35.8	8.4	Narragansett
-	6	-	196	76.0	235	145	6	-	31.9	1.7	Navajo
17	-	-	239	65.7	259	164	17	6	34.6	4.3	Nipmuc
17	-	-	230	67.8	249	155	17	6	35.5	4.4	Nipmuc
44	36	12	1 216	85.2	1 546	815	92	55	31.3	4.1	Passamaquoddy
44	36	12	1 216	85.0	1 544	815	92	55	31.4	4.1	Passamaquoddy
75	45	5	718	111.8	1 143	550	125	40	24.9	8.2	Penobscot

Table 22. **Age and Sex for Selected American Indian and Alaska Native Tribes (One Tribe Reported): 2000**—Con.

[Data based on a sample (except Tables 79 and 80). For information on confidentiality protection, coverage, sampling error, and nonsampling error, see Appendix G. Tribes are shown if respondents reported only one tribe or as American Indian or Alaska Native only and met the specified threshold. For more information, see "How to Use This Census Report"]

Region Division	Total population	Median age	Age: Under 5 years	5 to 17 years	18 to 20 years	21 to 24 years	25 to 34 years	35 to 44 years	45 to 54 years	55 to 59 years	60 to 64 years
New England Division—Con.											
American Indian and Alaska Native—Con.											
American Indian—Con.											
Pequot	1 127	18.7	168	364	74	39	65	186	129	27	23
Mashantucket Pequot	580	16.5	129	187	39	30	35	71	58	2	9
Pequot	535	26.8	39	177	35	9	30	105	71	23	14
Sioux	557	41.1	10	62	11	30	95	133	97	58	14
Wampanoag	1 871	36.1	145	395	83	93	192	317	249	97	88
Gay Head (Aquinnah) Wampanoag	308	32.0	27	83	23	13	11	60	40	-	8
Wampanoag	1 314	38.1	80	249	49	59	164	234	165	91	75
Alaska Native	**456**	**22.8**	**38**	**134**	**18**	**45**	**69**	**72**	**34**	**5**	**30**
Middle Atlantic Division	**39 671 861**	**36.8**	**2 510 945**	**7 163 708**	**1 577 035**	**1 953 554**	**5 453 466**	**6 557 075**	**5 413 903**	**1 963 923**	**1 594 263**
American Indian and Alaska Native	**116 812**	**30.8**	**9 125**	**26 256**	**5 692**	**6 988**	**18 582**	**19 915**	**14 953**	**4 331**	**3 103**
American Indian	**69 611**	**32.9**	**4 498**	**13 964**	**3 367**	**4 213**	**11 231**	**12 900**	**9 882**	**2 836**	**1 968**
Apache	750	34.1	30	174	29	28	132	181	101	23	11
Apache	652	35.0	30	134	21	28	112	175	90	21	11
Blackfeet	1 648	36.0	66	274	156	91	166	452	275	66	21
Canadian and Latin American	14 708	29.8	1 058	2 897	817	1 209	2 996	2 508	1 737	528	292
Central American Indian	3 562	31.5	203	795	198	182	661	600	499	155	117
Mexican American Indian	3 927	23.8	591	796	228	493	871	586	168	44	43
South American Indian	4 485	34.0	130	861	201	279	896	794	743	222	70
Spanish American Indian	2 255	30.7	131	402	183	155	515	427	244	71	35
Cherokee	8 707	36.9	341	1 373	411	508	1 363	1 803	1 487	477	322
Cherokee	8 289	37.1	293	1 313	405	477	1 286	1 721	1 408	453	318
Chippewa	1 094	32.1	43	246	42	83	211	158	137	49	61
Chippewa	757	29.1	35	203	39	55	130	126	74	27	42
Choctaw	414	38.5	13	55	34	3	65	79	78	32	16
Choctaw	361	37.3	13	55	34	2	65	54	61	32	11
Delaware	1 772	37.9	103	337	32	87	258	311	397	59	30
Lenni-Lanape	800	38.9	43	140	11	32	105	142	193	32	11
Ramapough Mountain	667	31.5	26	166	13	38	142	120	109	18	2
Iroquois	20 720	32.9	1 515	4 688	838	1 006	2 936	3 840	2 831	899	655
Cayuga Nation	736	33.3	33	186	23	37	102	118	110	46	33
Iroquois	777	38.4	33	135	31	42	86	207	134	32	29
Mohawk	8 922	33.2	606	2 052	346	424	1 286	1 595	1 295	354	270
Oneida Nation of New York	1 070	34.5	96	189	64	48	147	242	108	78	35
Onondaga	1 905	30.7	204	522	67	64	262	353	233	65	35
Seneca	5 470	32.4	415	1 149	251	336	755	1 010	656	270	186
Seneca Nation	545	35.3	25	138	24	4	75	106	115	19	12
Tonawanda Band of Seneca	298	29.9	25	66	20	3	45	42	40	1	8
Tuscarora	761	28.9	55	210	12	30	146	118	88	26	44
Long Island	485	38.1	35	100	3	24	69	48	88	26	41
Poospatuck	248	31.9	10	73	3	18	48	19	28	16	14
Lumbee	427	36.9	4	77	12	7	43	151	82	15	6
Nanticoke Lenni-Lenape	617	40.2	29	108	46	28	52	96	132	19	36
Navajo	646	32.7	42	101	29	55	130	148	59	32	9
Pueblo	572	31.0	35	146	11	10	131	111	54	21	11
Seminole	344	42.6	10	43	8	27	33	75	41	30	7
Shinnecock	1 300	32.1	87	224	77	132	208	210	132	65	23
Sioux	1 274	33.6	44	274	13	130	225	282	214	27	25
Sioux	726	33.0	33	152	11	78	140	157	101	16	15
Teton Sioux	286	36.9	-	62	2	16	51	64	66	9	8
Alaska Native	**747**	**26.8**	**28**	**241**	**39**	**49**	**101**	**155**	**51**	**25**	**6**
Midwest Region	**64 392 776**	**35.6**	**4 338 632**	**12 287 960**	**2 827 877**	**3 401 300**	**8 700 466**	**10 386 482**	**8 655 802**	**3 061 705**	**2 474 160**
American Indian and Alaska Native	**408 284**	**27.5**	**36 502**	**105 186**	**21 911**	**26 061**	**62 010**	**66 636**	**46 259**	**13 870**	**10 408**
American Indian	**332 321**	**27.6**	**29 253**	**86 781**	**17 584**	**20 728**	**49 772**	**54 049**	**38 106**	**11 705**	**8 625**
Apache	3 219	34.6	241	478	137	229	544	804	461	134	82
Apache	2 472	36.5	197	314	56	168	386	667	392	125	73
Arapahoe	406	21.5	38	110	49	54	37	50	28	2	23
Arapahoe	273	21.2	19	77	39	27	26	34	11	2	23
Arikara	368	24.6	25	84	56	28	40	31	40	14	16
Blackfeet	3 668	34.5	170	617	231	267	590	885	582	166	47
Brotherton	448	29.5	22	84	20	12	122	62	66	11	14
Canadian and Latin American	12 336	25.6	1 180	3 038	728	1 079	2 366	1 951	1 259	259	147
Canadian Indian	922	30.6	60	201	45	29	202	194	133	15	20
Central American Indian	365	22.1	51	104	10	64	62	39	16	-	6
Mexican American Indian	9 287	25.4	943	2 158	603	853	1 830	1 491	945	198	89
South American Indian	826	21.9	47	303	39	50	142	118	65	3	11
Spanish American Indian	818	23.3	79	266	22	83	115	76	69	35	13
Cherokee	42 217	35.2	2 305	7 858	1 983	2 373	6 451	8 379	6 960	2 006	1 229
Cherokee	39 369	35.2	2 158	7 194	1 833	2 297	6 028	7 742	6 552	1 917	1 178
Eastern Cherokee	457	35.7	32	70	30	35	56	139	59	11	4
Northern Cherokee Nation of Missouri and Arkansas	608	33.2	20	158	35	9	95	124	86	6	-
Western Cherokee	1 344	31.7	80	313	46	24	250	284	183	72	41
Cheyenne	1 163	29.1	88	289	87	55	176	193	155	53	42
Cheyenne	885	30.5	43	228	81	33	119	165	124	37	35
Northern Cheyenne	235	22.4	45	61	6	22	57	22	5	9	7
Chickasaw	950	33.9	88	218	25	58	103	212	115	42	30
Chippewa	89 309	27.5	7 775	23 728	4 628	5 561	12 985	14 486	10 052	3 183	2 540
Bad River Band of the Lake Superior Tribe	2 461	26.2	181	694	145	160	390	388	239	83	82
Bay Mills Indian Community of the Sault Ste. Marie Band	911	23.9	106	246	28	115	121	133	84	23	21
Bois Forte/Nett Lake Band of Chippewa	1 480	25.6	142	422	75	94	205	305	111	27	44
Chippewa	26 111	29.5	1 885	6 542	1 300	1 674	3 914	4 034	3 434	1 129	762
Fond du Lac	1 443	32.0	122	303	78	64	199	307	210	53	26
Grand Portage	464	36.9	42	98	21	10	49	116	64	18	13
Grand Traverse Band of Ottawa and Chippewa Indians	2 461	28.2	268	601	179	79	402	341	319	96	75
Keweenaw Bay Indian Community of the L'Anse and Ontonagon Bands	1 134	28.7	44	314	49	71	156	253	120	42	38

Table 22. **Age and Sex for Selected American Indian and Alaska Native Tribes (One Tribe Reported): 2000**—Con.

[Data based on a sample (except Tables 79 and 80). For information on confidentiality protection, coverage, sampling error, and nonsampling error, see Appendix G. Tribes are shown if respondents reported only one tribe or as American Indian or Alaska Native only and met the specified threshold. For more information, see "How to Use This Census Report"]

Age—Con.			Age and sex						Percent of total population		
			All ages		18 years and over		65 years and over				**Region Division**
65 to 74 years	75 to 84 years	85 years and over	Female	Males per 100 females	Total	Female	Total	Female	Under 18 years	65 years and over	
											New England Division—Con.
											American Indian and Alaska Native—Con.
											American Indian—Con.
35	17	-	566	99.1	595	339	52	38	47.2	4.6	Pequot
17	3	-	247	134.8	264	138	20	14	54.5	3.4	Mashantucket Pequot
18	14	-	312	71.5	319	194	32	24	40.4	6.0	Pequot
31	13	3	239	133.1	485	208	47	16	12.9	8.4	Sioux
80	117	15	960	94.9	1 331	689	212	130	28.9	11.3	Wampanoag
19	23	1	166	85.5	198	108	43	34	35.7	14.0	Gay Head (Aquinnah) Wampanoag
53	81	14	637	106.3	985	485	148	79	25.0	11.3	Wampanoag
-	**-**	**11**	**230**	**98.3**	**284**	**127**	**11**	**-**	**37.7**	**2.4**	**Alaska Native**
2 836 893	**1 976 159**	**670 937**	**20 532 538**	**93.2**	**29 997 208**	**15 824 051**	**5 483 989**	**3 296 313**	**24.4**	**13.8**	**Middle Atlantic Division**
4 745	**2 300**	**822**	**58 669**	**99.1**	**81 431**	**41 349**	**7 867**	**4 870**	**30.3**	**6.7**	**American Indian and Alaska Native**
2 913	**1 454**	**385**	**34 812**	**100.0**	**51 149**	**25 954**	**4 752**	**2 991**	**26.5**	**6.8**	**American Indian**
19	22	-	309	142.7	546	214	41	17	27.2	5.5	Apache
15	15	-	258	152.7	488	184	30	13	25.2	4.6	Apache
39	20	22	852	93.4	1 308	701	81	63	20.6	4.9	Blackfeet
448	156	62	7 169	105.2	10 753	5 049	666	434	26.9	4.5	Canadian and Latin American
124	25	3	1 862	91.3	2 564	1 279	152	81	28.0	4.3	Central American Indian
64	33	10	1 763	122.7	2 540	1 019	107	85	35.3	2.7	Mexican American Indian
179	69	41	2 242	100.0	3 494	1 740	289	177	22.1	6.4	South American Indian
70	22	-	1 066	111.5	1 722	792	92	74	23.6	4.1	Spanish American Indian
368	217	37	4 615	88.7	6 993	3 726	622	399	19.7	7.1	Cherokee
366	217	32	4 413	87.8	6 683	3 569	615	392	19.4	7.4	Cherokee
44	20	-	599	82.6	805	451	64	48	26.4	5.9	Chippewa
21	5	-	404	87.4	519	277	26	17	31.4	3.4	Chippewa
16	23	-	219	89.0	346	214	39	37	16.4	9.4	Choctaw
11	23	-	203	77.8	293	198	34	32	18.8	9.4	Choctaw
86	58	14	827	114.3	1 332	642	158	115	24.8	8.9	Delaware
50	33	8	408	96.1	617	334	91	75	22.9	11.4	Lenni-Lanape
20	13	-	311	114.5	475	224	33	21	28.8	4.9	Ramapough Mountain
917	479	116	10 300	101.2	14 517	7 384	1 512	929	29.9	7.3	Iroquois
41	7	-	355	107.3	517	282	48	24	29.8	6.5	Cayuga Nation
34	14	-	310	150.6	609	240	48	9	21.6	6.2	Iroquois
411	223	60	4 573	95.1	6 264	3 308	694	427	29.8	7.8	Mohawk
41	13	9	485	120.6	785	371	63	44	26.6	5.9	Oneida Nation of New York
80	20	-	928	105.3	1 179	534	100	77	38.1	5.2	Onondaga
235	163	44	2 694	103.0	3 906	1 993	442	267	28.6	8.1	Seneca
19	8	-	271	101.1	382	174	27	11	29.9	5.0	Seneca Nation
20	25	3	197	51.3	207	141	48	38	30.5	16.1	Tonawanda Band of Seneca
26	6	-	401	89.8	496	283	32	22	34.8	4.2	Tuscarora
39	10	2	238	103.8	350	170	51	37	27.8	10.5	Long Island
15	2	2	138	79.7	165	90	19	16	33.5	7.7	Poospatuck
23	7	-	181	135.9	346	137	30	19	19.0	7.0	Lumbee
29	42	-	331	86.4	480	265	71	53	22.2	11.5	Nanticoke Lenni-Lenape
26	15	-	330	95.8	503	284	41	32	22.1	6.3	Navajo
28	-	14	293	95.2	391	219	42	17	31.6	7.3	Pueblo
37	6	27	135	154.8	291	128	70	28	15.4	20.3	Seminole
84	27	31	607	114.2	989	526	142	93	23.9	10.9	Shinnecock
38	2	-	703	81.2	956	548	40	36	25.0	3.1	Sioux
23	-	-	380	91.1	541	285	23	19	25.5	3.2	Sioux
8	-	-	160	78.8	224	129	8	8	21.7	2.8	Teton Sioux
29	**3**	**20**	**360**	**107.5**	**478**	**261**	**52**	**31**	**36.0**	**7.0**	**Alaska Native**
4 270 894	**2 941 075**	**1 046 423**	**32 854 306**	**96.0**	**47 766 184**	**24 754 189**	**8 258 392**	**4 896 472**	**25.8**	**12.8**	**Midwest Region**
12 568	**5 386**	**1 487**	**203 920**	**100.2**	**266 596**	**134 679**	**19 441**	**11 160**	**34.7**	**4.8**	**American Indian and Alaska Native**
10 316	**4 277**	**1 125**	**168 008**	**97.8**	**216 287**	**111 213**	**15 718**	**8 962**	**34.9**	**4.7**	**American Indian**
71	28	10	1 555	107.0	2 500	1 223	109	42	22.3	3.4	Apache
56	28	10	1 154	114.2	1 961	922	94	36	20.7	3.8	Apache
10	-	5	203	100.0	258	129	15	10	36.5	3.7	Arapahoe
10	-	5	126	116.7	177	89	15	10	35.2	5.5	Arapahoe
28	6	-	248	48.4	259	182	34	18	29.6	9.2	Arikara
83	23	7	1 558	135.4	2 881	1 245	113	65	21.5	3.1	Blackfeet
18	14	3	206	117.5	342	164	35	25	23.7	7.8	Brotherton
217	78	34	5 518	123.6	8 118	3 423	329	163	34.2	2.7	Canadian and Latin American
23	-	-	440	109.5	661	288	23	14	28.3	2.5	Canadian Indian
13	-	-	122	199.2	210	46	13	-	42.5	3.6	Central American Indian
108	62	7	4 076	127.8	6 186	2 540	177	74	33.4	1.9	Mexican American Indian
22	7	19	341	142.2	476	184	48	32	42.4	5.8	South American Indian
43	9	8	461	77.4	473	287	60	35	42.2	7.3	Spanish American Indian
1 822	618	233	20 982	101.2	32 054	16 118	2 673	1 453	24.1	6.3	Cherokee
1 660	577	233	19 550	101.4	30 017	15 107	2 470	1 349	23.8	6.3	Cherokee
16	5	-	273	67.4	355	229	21	14	22.3	4.6	Eastern Cherokee
70	5	-	288	111.1	430	193	75	41	29.3	12.3	Northern Cherokee Nation of Missouri and Arkansas
44	7	-	647	107.7	951	466	51	17	29.2	3.8	Western Cherokee
25	-	-	453	156.7	786	280	25	7	32.4	2.1	Cheyenne
20	-	-	337	162.6	614	223	20	2	30.6	2.3	Cheyenne
1	-	-	102	130.4	129	43	1	1	45.1	0.4	Northern Cheyenne
37	22	-	513	85.2	644	331	59	39	32.2	6.2	Chickasaw
2 942	1 152	277	45 726	95.3	57 806	30 056	4 371	2 413	35.3	4.9	Chippewa
74	17	8	1 192	106.5	1 586	799	99	70	35.6	4.0	Bad River Band of the Lake Superior Tribe
16	18	-	464	96.3	559	283	34	14	38.6	3.7	Bay Mills Indian Community of the Sault Ste. Marie Band
31	17	7	760	94.7	916	492	55	43	38.1	3.7	Bois Forte/Nett Lake Band of Chippewa
977	374	86	13 456	94.0	17 684	8 949	1 437	771	32.3	5.5	Chippewa
71	7	3	705	104.7	1 018	534	81	24	29.5	5.6	Fond du Lac
19	14	-	170	172.9	324	132	33	20	30.2	7.1	Grand Portage
62	34	5	1 345	83.0	1 592	868	101	73	35.3	4.1	Grand Traverse Band of Ottawa and Chippewa Indians
30	16	1	590	92.2	776	420	47	24	31.6	4.1	Keweenaw Bay Indian Community of the L'Anse and Ontonagon Bands

Table 22. **Age and Sex for Selected American Indian and Alaska Native Tribes (One Tribe Reported): 2000**—Con.

[Data based on a sample (except Tables 79 and 80). For information on confidentiality protection, coverage, sampling error, and nonsampling error, see Appendix G. Tribes are shown if respondents reported only one tribe or as American Indian or Alaska Native only and met the specified threshold. For more information, see "How to Use This Census Report"]

Region Division	Total population	Median age	Age: Under 5 years	5 to 17 years	18 to 20 years	21 to 24 years	25 to 34 years	35 to 44 years	45 to 54 years	55 to 59 years	60 to 64 years
Midwest Region—Con.											
American Indian and Alaska Native—Con.											
American Indian—Con.											
Chippewa—Con.											
Lac Court Oreilles Band of Lake Superior Chippewa	3 407	28.7	368	860	149	175	484	607	311	107	154
Lac du Flambeau	1 587	22.6	170	469	93	100	256	242	116	61	19
Lac Vieux Desert Band of Lake Superior Chippewa	173	25.2	23	50	2	10	29	27	19	7	3
Lake Superior	324	31.5	11	79	21	26	36	67	30	29	11
Leech Lake	4 526	25.7	448	1 275	219	287	669	641	519	122	137
Mille Lacs	2 241	26.5	280	554	139	103	378	345	202	61	80
Minnesota Chippewa	1 758	33.6	50	503	76	81	215	346	270	60	75
Red Cliff Band of Lake Superior Chippewa	1 655	23.8	160	510	80	93	229	311	121	67	36
Red Lake Band of Chippewa Indians	7 514	22.0	873	2 321	423	507	981	1 067	652	220	198
Saginaw Chippewa	2 126	28.7	232	417	140	173	345	360	217	89	41
St. Croix Chippewa	1 216	22.0	134	334	104	102	178	126	131	53	30
Sault Ste. Marie Chippewa	8 668	28.4	763	2 190	460	518	1 289	1 427	1 072	251	192
Sokoagon Chippewa	452	25.0	26	146	26	28	60	64	49	20	14
Turtle Mountain Band	11 184	25.0	1 059	3 275	578	682	1 652	1 787	966	385	293
White Earth	5 741	30.4	384	1 460	239	374	732	1 147	724	169	179
Choctaw	3 818	31.1	249	798	206	211	615	609	581	184	109
Choctaw	3 167	30.5	209	674	182	187	521	494	465	145	86
Oklahoma Choctaw	510	36.7	29	105	19	11	73	86	80	36	19
Comanche	783	29.7	30	165	59	19	180	89	157	9	45
Comanche	783	29.7	30	165	59	19	180	89	157	9	45
Cree	464	35.0	21	121	9	12	69	117	80	17	4
Creek	1 783	29.2	153	430	87	110	315	295	196	41	65
Muscogee Creek Nation	1 677	29.8	140	414	75	89	301	286	182	41	65
Crow	654	24.6	68	138	50	78	77	103	87	18	17
Delaware	1 014	36.0	41	190	47	74	126	213	152	44	33
Delaware	821	36.0	30	141	47	67	97	165	115	44	23
Hidatsa	332	19.8	31	112	36	8	27	64	22	4	6
Iowa	768	26.7	106	184	38	40	184	77	55	15	33
Iowa	521	21.4	85	153	20	16	105	56	31	13	11
Iroquois	12 061	31.4	924	2 690	591	712	1 860	2 231	1 587	466	331
Iroquois	488	37.3	16	89	28	24	68	73	98	24	23
Mohawk	1 057	39.3	52	159	28	41	185	198	213	87	20
Oneida Nation of New York	8 945	30.5	709	2 081	451	574	1 371	1 719	1 028	305	237
Seneca	385	36.1	25	63	34	31	31	57	81	18	33
Seneca-Cayuga	190	20.6	18	58	22	5	33	19	13	13	2
Wyandotte	621	26.8	79	144	22	37	94	93	69	12	16
Kickapoo	980	31.3	64	250	56	48	100	187	109	46	39
Kickapoo	968	31.6	64	250	44	48	100	187	109	46	39
Kiowa	485	28.4	36	111	22	43	111	56	74	11	21
Kiowa	482	28.3	36	111	22	43	108	56	74	11	21
Lumbee	1 329	27.4	115	314	82	87	211	211	151	97	16
Menominee	8 057	23.9	721	2 573	398	406	1 138	1 225	825	236	229
Miami	2 409	31.0	132	531	169	129	379	473	328	87	86
Indiana Miami	406	34.6	15	88	33	7	65	89	55	19	19
Miami	1 642	32.0	96	324	80	99	287	316	262	55	61
Oklahoma Miami	305	19.6	21	108	34	23	27	56	11	7	3
Navajo	2 921	27.9	191	635	281	181	626	499	234	122	67
Omaha	3 889	21.5	403	1 307	215	189	506	544	339	108	103
Oneida Tribe of Wisconsin	830	26.5	59	196	61	49	173	117	64	31	36
Osage	825	40.3	34	200	25	32	65	144	160	65	59
Ottawa	4 733	34.1	227	948	229	298	768	897	618	237	191
Little River Band of Ottawa Indians of Michigan	724	34.0	26	134	32	33	146	166	123	28	19
Little Traverse Bay Bands of Ottawa Indians of Michigan	1 171	35.1	59	201	77	75	171	232	191	44	40
Ottawa	2 503	33.3	124	537	113	183	387	435	263	144	120
Pawnee	401	31.7	28	62	19	17	121	45	90	3	2
Pawnee	374	33.2	19	53	12	15	121	45	90	3	2
Peoria	240	19.8	50	60	12	11	14	38	27	11	10
Pima	315	23.1	36	104	14	13	61	38	44	-	5
Ponca	819	23.8	104	225	45	65	117	126	96	11	21
Ponca	660	20.3	94	206	45	51	75	108	47	8	18
Potawatomi	6 869	26.6	692	1 909	308	354	1 051	1 079	689	253	176
Citizen Potawatomi Nation	415	30.2	59	90	20	13	71	76	35	16	10
Forest County Potawatomi Community	151	23.5	26	40	1	10	35	11	5	11	2
Pokagon Band of Potawatomi Indians	791	19.6	68	299	43	18	134	110	78	23	18
Potawatomi	4 256	26.1	382	1 205	221	229	668	665	378	169	111
Prairie Band of Potawatomi Indians	1 043	30.3	128	221	21	66	122	181	174	20	29
Pueblo	1 104	32.9	39	270	71	68	156	210	153	42	42
Sac and Fox	1 772	28.0	200	381	106	155	212	306	202	76	54
Sac and Fox	386	40.5	5	67	18	8	54	90	64	32	13
Sac and Fox Tribe of the Mississippi in Iowa	1 247	23.5	184	280	77	129	144	195	124	39	30
Seminole	626	34.7	33	136	17	49	82	162	72	24	9
Seminole	570	33.4	33	127	17	49	82	135	65	11	9
Shawnee	1 190	34.5	119	182	40	29	245	209	174	115	17
Shawnee	956	35.3	64	162	31	23	193	162	163	103	15
Shoshone	451	28.3	17	128	20	22	78	105	45	8	-
Shoshone	415	29.2	17	115	20	4	78	105	40	8	-
Sioux	79 397	21.9	8 821	25 314	4 494	5 036	11 143	10 663	6 894	2 215	1 662
Cheyenne River Sioux	8 348	22.0	917	2 568	513	586	1 233	1 133	632	201	217
Crow Creek Sioux	2 308	21.9	264	697	150	113	387	374	151	45	61
Dakota Sioux	1 346	21.8	150	436	75	79	184	188	94	66	34
Flandreau Santee Sioux	317	26.2	22	114	12	7	33	69	34	10	2
Fort Peck Sioux	299	18.3	37	108	17	8	81	4	35	9	-
Lower Brule Sioux	1 357	21.1	179	422	73	143	176	178	102	28	15
Lower Sioux Indian Community of Minnesota Mdewakanton Sioux	476	25.8	49	127	24	27	69	75	66	16	15
Mdewakanton Sioux	370	25.8	26	107	31	18	44	47	54	15	2
Oglala Sioux	18 879	20.4	2 144	6 466	1 054	1 126	2 479	2 375	1 582	479	434

Table 22. **Age and Sex for Selected American Indian and Alaska Native Tribes (One Tribe Reported): 2000**—Con.

[Data based on a sample (except Tables 79 and 80). For information on confidentiality protection, coverage, sampling error, and nonsampling error, see Appendix G. Tribes are shown if respondents reported only one tribe or as American Indian or Alaska Native only and met the specified threshold. For more information, see "How to Use This Census Report"]

Age—Con.			Age and sex						Percent of total population		Region Division
			All ages		18 years and over		65 years and over				
65 to 74 years	75 to 84 years	85 years and over	Female	Males per 100 females	Total	Female	Total	Female	Under 18 years	65 years and over	
											Midwest Region—Con.
											American Indian and Alaska Native—Con.
											American Indian—Con.
											Chippewa—Con.
116	66	10	1 733	96.6	2 179	1 108	192	120	36.0	5.6	Lac Court Oreilles Band of Lake Superior Chippewa
47	14	-	756	109.9	948	487	61	45	40.3	3.8	Lac du Flambeau
3	-	-	69	150.7	100	39	3	3	42.2	1.7	Lac Vieux Desert Band of Lake Superior Chippewa
14	-	-	137	136.5	234	96	14	10	27.8	4.3	Lake Superior
137	43	29	2 336	93.8	2 803	1 459	209	107	38.1	4.6	Leech Lake
81	17	1	1 188	88.6	1 407	763	99	48	37.2	4.4	Mille Lacs
53	29	-	929	89.2	1 205	684	82	47	31.5	4.7	Minnesota Chippewa
33	8	7	761	117.5	985	472	48	26	40.5	2.9	Red Cliff Band of Lake Superior Chippewa
205	65	2	3 937	90.9	4 320	2 295	272	145	42.5	3.6	Red Lake Band of Chippewa Indians
91	15	6	1 081	96.7	1 477	765	112	57	30.5	5.3	Saginaw Chippewa
13	9	2	640	90.0	748	400	24	16	38.5	2.0	St. Croix Chippewa
340	127	39	4 411	96.5	5 715	3 021	506	288	34.1	5.8	Sault Ste. Marie Chippewa
12	7	-	217	108.3	280	138	19	12	38.1	4.2	Sokoagon Chippewa
298	169	40	5 638	98.4	6 850	3 585	507	273	38.8	4.5	Turtle Mountain Band
216	86	31	3 052	88.1	3 897	2 156	333	176	32.1	5.8	White Earth
152	86	18	1 854	105.9	2 771	1 341	256	117	27.4	6.7	Choctaw
144	47	13	1 582	100.2	2 284	1 131	204	101	27.9	6.4	Choctaw
8	39	5	216	136.1	376	177	52	16	26.3	10.2	Oklahoma Choctaw
19	11	-	365	114.5	588	287	30	18	24.9	3.8	Comanche
19	11	-	365	114.5	588	287	30	18	24.9	3.8	Comanche
2	12	-	188	146.8	322	151	14	5	30.6	3.0	Cree
67	20	4	725	145.9	1 200	488	91	58	32.7	5.1	Creek
60	20	4	706	137.5	1 123	469	84	58	33.0	5.0	Muscogee Creek Nation
6	12	-	351	86.3	448	268	18	18	31.5	2.8	Crow
79	10	5	587	72.7	783	496	94	82	22.8	9.3	Delaware
79	8	5	479	71.4	650	402	92	80	20.8	11.2	Delaware
13	9	-	179	85.5	189	100	22	16	43.1	6.6	Hidatsa
24	12	-	387	98.4	478	232	36	20	37.8	4.7	Iowa
19	12	-	254	105.1	283	129	31	20	45.7	6.0	Iowa
405	182	82	6 354	89.8	8 447	4 362	669	462	30.0	5.5	Iroquois
25	20	-	206	136.9	383	155	45	14	21.5	9.2	Iroquois
52	20	2	511	106.8	846	417	74	70	20.0	7.0	Mohawk
263	138	69	4 818	85.7	6 155	3 248	470	331	31.2	5.3	Oneida Nation of New York
8	4	-	184	109.2	297	143	12	4	22.9	3.1	Seneca
7	-	-	77	146.8	114	36	7	7	40.0	3.7	Seneca-Cayuga
44	-	11	358	73.5	398	225	55	32	35.9	8.9	Wyandotte
56	13	12	545	79.8	666	382	81	29	32.0	8.3	Kickapoo
56	13	12	533	81.6	654	370	81	29	32.4	8.4	Kickapoo
-	-	-	257	88.7	338	186	-	-	30.3	-	Kiowa
-	-	-	257	87.5	335	186	-	-	30.5	-	Kiowa
45	-	-	593	124.1	900	395	45	23	32.3	3.4	Lumbee
213	79	14	4 306	87.1	4 763	2 720	306	206	40.9	3.8	Menominee
67	26	2	1 087	121.6	1 746	754	95	23	27.5	3.9	Miami
16	-	-	207	96.1	303	142	16	2	25.4	3.9	Indiana Miami
40	22	-	730	124.9	1 222	510	62	15	25.6	3.8	Miami
9	4	2	133	129.3	176	85	15	6	42.3	4.9	Oklahoma Miami
38	30	17	1 614	81.0	2 095	1 235	85	37	28.3	2.9	Navajo
112	62	1	1 870	108.0	2 179	1 126	175	96	44.0	4.5	Omaha
29	15	-	475	74.7	575	340	44	19	30.7	5.3	Oneida Tribe of Wisconsin
19	12	10	392	110.5	591	290	41	20	28.4	5.0	Osage
228	85	7	2 358	100.7	3 558	1 803	320	167	24.8	6.8	Ottawa
13	2	2	350	106.9	564	293	17	13	22.1	2.3	Little River Band of Ottawa Indians of Michigan
66	10	5	604	93.9	911	484	81	37	22.2	6.9	Little Traverse Bay Bands of Ottawa Indians of Michigan
126	71	-	1 282	95.2	1 842	940	197	104	26.4	7.9	Ottawa
8	6	-	216	85.6	311	181	14	8	22.4	3.5	Pawnee
8	6	-	207	80.7	302	181	14	8	19.3	3.7	Pawnee
-	7	-	115	108.7	130	57	7	-	45.8	2.9	Peoria
-	-	-	142	121.8	175	62	-	-	44.4	-	Pima
3	-	6	467	75.4	490	289	9	7	40.2	1.1	Ponca
2	-	6	375	76.0	360	210	8	6	45.5	1.2	Ponca
240	97	21	3 585	91.6	4 268	2 414	358	224	37.9	5.2	Potawatomi
16	3	6	225	84.4	266	147	25	14	35.9	6.0	Citizen Potawatomi Nation
4	6	-	87	73.6	85	53	10	8	43.7	6.6	Forest County Potawatomi Community
-	-	-	465	70.1	424	305	-	-	46.4	-	Pokagon Band of Potawatomi Indians
147	69	12	2 133	99.5	2 669	1 449	228	144	37.3	5.4	Potawatomi
62	16	3	575	81.4	694	395	81	46	33.5	7.8	Prairie Band of Potawatomi Indians
53	-	-	607	81.9	795	453	53	24	28.0	4.8	Pueblo
69	9	2	882	100.9	1 191	600	80	37	32.8	4.5	Sac and Fox
33	-	2	145	166.2	314	113	35	11	18.7	9.1	Sac and Fox
36	9	-	658	89.5	783	424	45	26	37.2	3.6	Sac and Fox Tribe of the Mississippi in Iowa
24	18	-	256	144.5	457	181	42	11	27.0	6.7	Seminole
24	18	-	205	178.0	410	137	42	11	28.1	7.4	Seminole
54	6	-	551	116.0	889	435	60	44	25.3	5.0	Shawnee
34	6	-	419	128.2	730	340	40	24	23.6	4.2	Shawnee
28	-	-	253	78.3	306	175	28	2	32.2	6.2	Shoshone
28	-	-	228	82.0	283	157	28	2	31.8	6.7	Shoshone
1 929	1 031	195	40 612	95.5	45 262	23 819	3 155	1 852	43.0	4.0	Sioux
225	101	22	4 275	95.3	4 863	2 531	348	206	41.7	4.2	Cheyenne River Sioux
47	16	3	1 099	110.0	1 347	640	66	32	41.6	2.9	Crow Creek Sioux
32	6	2	672	100.3	760	389	40	27	43.5	3.0	Dakota Sioux
2	12	-	174	82.2	181	102	14	6	42.9	4.4	Flandreau Santee Sioux
-	-	-	129	131.8	154	73	-	-	48.5	-	Fort Peck Sioux
17	22	2	725	87.2	756	403	41	16	44.3	3.0	Lower Brule Sioux
7	-	1	227	109.7	300	152	8	5	37.0	1.7	Lower Sioux Indian Community of Minnesota Mdewakanton Sioux
7	19	-	161	129.8	237	100	26	4	35.9	7.0	Mdewakanton Sioux
465	229	46	9 728	94.1	10 269	5 607	740	449	45.6	3.9	Oglala Sioux

Table 22. **Age and Sex for Selected American Indian and Alaska Native Tribes (One Tribe Reported): 2000**—Con.

[Data based on a sample (except Tables 79 and 80). For information on confidentiality protection, coverage, sampling error, and nonsampling error, see Appendix G. Tribes are shown if respondents reported only one tribe or as American Indian or Alaska Native only and met the specified threshold. For more information, see "How to Use This Census Report"]

Region Division	Total population	Median age	Age								
			Under 5 years	5 to 17 years	18 to 20 years	21 to 24 years	25 to 34 years	35 to 44 years	45 to 54 years	55 to 59 years	60 to 64 years
Midwest Region—Con.											
American Indian and Alaska Native—Con.											
American Indian—Con.											
Sioux—Con.											
Pine Ridge Sioux	655	31.4	42	156	22	50	124	126	82	21	-
Rosebud Sioux	12 505	20.6	1 514	4 147	681	740	1 767	1 582	982	324	204
Santee Sioux of Nebraska	1 710	29.5	124	471	58	102	246	269	215	80	49
Sioux	7 302	24.2	616	2 200	418	520	1 013	1 084	714	281	87
Sisseton Sioux	417	26.9	58	76	41	28	44	92	41	4	12
Sisseton-Wahpeton	4 942	23.9	507	1 510	269	272	589	782	479	206	130
Spirit Lake Sioux (formerly Devils Lake Sioux)	2 443	18.1	281	936	107	184	326	306	184	46	33
Standing Rock Sioux	8 031	20.9	920	2 599	510	533	1 110	1 027	710	186	172
Teton Sioux	1 841	28.2	162	461	100	104	358	257	240	53	56
Yankton Sioux	4 720	20.6	694	1 423	270	319	687	531	419	94	107
Stockbridge-Munsee Community of Mohican Indians of Wisconsin	1 750	31.3	206	322	80	110	258	345	192	65	44
Three Affiliated Tribes of North Dakota (Fort Bethold)	3 116	22.6	333	977	184	180	418	483	260	67	57
Winnebago	6 641	25.1	744	1 819	288	459	1 018	918	662	217	201
Ho-Chunk Nation of Wisconsin	3 652	25.2	415	1 022	130	245	568	578	342	115	114
Nebraska Winnebago	351	23.3	9	116	35	25	36	48	44	18	5
Winnebago	2 591	25.1	317	670	123	182	407	285	264	84	82
Alaska Native	**2 357**	**28.7**	**134**	**545**	**153**	**163**	**552**	**394**	**243**	**64**	**57**
Alaskan Athabascan	313	23.5	8	102	36	17	68	31	34	-	6
Inupiat Eskimo	238	26.6	34	23	11	39	79	4	28	9	2
Tlingit-Haida	382	29.8	8	96	25	31	85	73	38	7	7
Tlingit	348	30.1	8	93	22	31	64	66	38	7	7
East North Central Division	**45 155 037**	**35.6**	**3 058 891**	**8 598 266**	**1 957 295**	**2 370 077**	**6 198 454**	**7 302 756**	**6 095 384**	**2 156 919**	**1 735 186**
American Indian and Alaska Native	**185 077**	**29.9**	**14 653**	**42 595**	**9 640**	**11 498**	**29 552**	**32 550**	**23 562**	**6 974**	**5 033**
American Indian	**140 068**	**30.3**	**10 766**	**32 254**	**7 076**	**8 667**	**22 057**	**24 753**	**18 391**	**5 628**	**3 809**
Apache	2 015	36.1	131	306	90	169	286	504	312	85	68
Apache	1 552	36.8	126	182	44	118	225	402	258	81	61
Blackfeet	2 644	34.5	126	480	162	163	429	645	399	107	28
Brotherton	336	31.3	7	68	20	12	79	47	61	9	8
Canadian and Latin American	8 773	26.3	856	2 027	542	733	1 630	1 435	975	203	126
Canadian Indian	613	32.2	28	140	26	21	128	122	100	5	20
Mexican American Indian	6 743	26.2	693	1 447	473	588	1 256	1 127	757	165	83
South American Indian	525	26.4	40	178	26	15	98	104	33	-	9
Spanish American Indian	642	23.5	73	199	5	76	102	59	56	30	8
Cherokee	23 398	35.6	1 294	3 964	1 032	1 400	3 702	4 887	4 027	1 148	656
Cherokee	22 220	35.7	1 225	3 717	965	1 357	3 531	4 612	3 841	1 121	616
Eastern Cherokee	380	35.5	32	54	20	27	53	113	52	11	4
Western Cherokee	383	37.8	29	55	14	7	81	77	69	16	31
Cheyenne	373	35.8	21	77	16	4	59	72	88	24	8
Cheyenne	320	36.4	13	66	16	4	46	58	85	24	8
Chickasaw	400	34.8	56	93	13	14	25	99	55	21	-
Chippewa	40 481	28.1	3 422	10 241	2 152	2 642	6 038	6 492	4 909	1 517	1 122
Bad River Band of the Lake Superior Tribe	2 309	26.0	166	669	137	148	375	316	235	83	81
Bay Mills Indian Community of the Sault Ste. Marie Band	911	23.9	106	246	28	115	121	133	84	23	21
Chippewa	13 950	29.7	981	3 424	722	960	2 074	2 105	1 976	608	395
Grand Traverse Band of Ottawa and Chippewa Indians	2 435	28.3	268	588	173	79	402	337	318	94	75
Keweenaw Bay Indian Community of the L'Anse and Ontonagon Bands	1 100	28.5	44	312	41	71	154	250	120	42	38
Lac Court Oreilles Band of Lake Superior Chippewa	3 030	28.4	346	763	127	166	394	558	260	96	133
Lac du Flambeau	1 478	23.5	167	438	65	92	252	218	116	57	19
Lac Vieux Desert Band of Lake Superior Chippewa	173	25.2	23	50	2	10	29	27	19	7	3
Red Cliff Band of Lake Superior Chippewa	1 435	22.9	148	450	72	91	178	280	83	61	36
Saginaw Chippewa	2 069	28.6	224	405	140	168	333	351	211	89	41
St. Croix Chippewa	1 086	21.4	106	324	101	85	156	109	119	53	11
Sault Ste. Marie Chippewa	8 539	28.1	757	2 167	458	513	1 258	1 409	1 043	246	192
Sokoagon Chippewa	430	24.7	26	146	18	28	60	59	49	11	14
White Earth	216	42.8	1	6	-	7	40	74	60	7	1
Choctaw	1 668	33.8	93	378	65	59	267	246	294	98	73
Choctaw	1 388	32.9	85	303	60	59	224	182	250	83	65
Comanche	316	28.0	24	32	29	19	88	23	76	2	17
Comanche	316	28.0	24	32	29	19	88	23	76	2	17
Cree	320	37.8	7	94	-	10	35	85	66	16	2
Creek	448	33.4	20	96	17	9	89	63	65	15	37
Muscogee Creek Nation	410	33.6	20	87	5	9	89	58	60	15	37
Delaware	470	34.0	30	75	27	28	82	82	68	21	10
Iroquois	10 617	31.4	806	2 368	515	642	1 614	2 006	1 388	400	264
Iroquois	407	38.0	12	67	28	21	49	60	81	24	20
Mohawk	882	41.2	41	123	19	31	136	165	198	82	20
Oneida Nation of New York	8 622	30.1	702	2 026	444	562	1 302	1 660	981	276	213
Lumbee	1 158	27.5	95	288	78	57	193	189	141	59	13
Menominee	7 882	23.8	707	2 534	385	394	1 112	1 206	815	221	219
Miami	1 844	32.9	97	380	120	97	288	376	270	79	67
Indiana Miami	358	37.0	3	77	33	7	57	83	46	19	19
Miami	1 400	32.3	94	274	76	84	224	279	221	47	45
Navajo	1 325	28.6	72	306	137	63	311	169	113	72	48
Oneida Tribe of Wisconsin	745	26.5	59	180	39	49	161	108	55	31	32
Ottawa	4 610	34.2	222	905	223	278	763	887	594	237	187
Little River Band of Ottawa Indians of Michigan	719	34.3	26	134	32	28	146	166	123	28	19
Little Traverse Bay Bands of Ottawa Indians of Michigan	1 165	35.2	59	201	71	75	171	232	191	44	40
Ottawa	2 427	33.3	121	511	113	175	386	431	239	144	116
Potawatomi	4 026	23.9	420	1 290	171	211	581	600	407	116	92
Pokagon Band of Potawatomi Indians	791	19.6	68	299	43	18	134	110	78	23	18
Potawatomi	2 755	23.1	295	900	123	149	377	413	264	67	64

Table 22. **Age and Sex for Selected American Indian and Alaska Native Tribes (One Tribe Reported): 2000**—Con.

[Data based on a sample (except Tables 79 and 80). For information on confidentiality protection, coverage, sampling error, and nonsampling error, see Appendix G. Tribes are shown if respondents reported only one tribe or as American Indian or Alaska Native only and met the specified threshold. For more information, see "How to Use This Census Report"]

Age—Con.			Age and sex						Percent of total population		
			All ages		18 years and over		65 years and over				**Region Division**
65 to 74 years	75 to 84 years	85 years and over	Female	Males per 100 females	Total	Female	Total	Female	Under 18 years	65 years and over	
											Midwest Region—Con.
											American Indian and Alaska Native—Con.
											American Indian—Con.
											Sioux—Con.
27	5	-	324	102.2	457	246	32	26	30.2	4.9	Pine Ridge Sioux
320	215	29	6 524	91.7	6 844	3 641	564	341	45.3	4.5	Rosebud Sioux
35	45	16	882	93.9	1 115	581	96	57	34.8	5.6	Santee Sioux of Nebraska
188	149	32	3 685	98.2	4 486	2 303	369	193	38.6	5.1	Sioux
12	7	2	185	125.4	283	117	21	9	32.1	5.0	Sisseton Sioux
142	47	9	2 704	82.8	2 925	1 677	198	124	40.8	4.0	Sisseton-Wahpeton
24	14	2	1 244	96.4	1 226	630	40	25	49.8	1.6	Spirit Lake Sioux (formerly Devils Lake Sioux)
199	55	10	4 056	98.0	4 512	2 381	264	172	43.8	3.3	Standing Rock Sioux
42	8	-	889	107.1	1 218	565	50	34	33.8	2.7	Teton Sioux
117	55	4	2 430	94.2	2 603	1 372	176	96	44.9	3.7	Yankton Sioux
82	36	10	898	94.9	1 222	661	128	51	30.2	7.3	Stockbridge-Munsee Community of Mohican Indians of Wisconsin
117	32	8	1 559	99.9	1 806	946	157	99	42.0	5.0	Three Affiliated Tribes of North Dakota (Fort Bethold)
203	84	28	3 536	87.8	4 078	2 245	315	196	38.6	4.7	Winnebago
82	38	3	1 920	90.2	2 215	1 175	123	74	39.3	3.4	Ho-Chunk Nation of Wisconsin
15	-	-	179	96.1	226	119	15	15	35.6	4.3	Nebraska Winnebago
106	46	25	1 414	83.2	1 604	937	177	107	38.1	6.8	Winnebago
37	**12**	**3**	**1 275**	**84.9**	**1 678**	**902**	**52**	**35**	**28.8**	**2.2**	**Alaska Native**
11	-	-	169	85.2	203	126	11	7	35.1	3.5	Alaskan Athabascan
2	4	3	138	72.5	181	107	9	5	23.9	3.8	Inupiat Eskimo
12	-	-	192	99.0	278	139	12	12	27.2	3.1	Tlingit-Haida
12	-	-	177	96.6	247	124	12	12	29.0	3.4	Tlingit
2 973 087	**2 023 814**	**684 908**	**23 070 043**	**95.7**	**33 497 880**	**17 390 213**	**5 681 809**	**3 377 275**	**25.8**	**12.6**	**East North Central Division**
5 899	**2 400**	**721**	**92 222**	**100.7**	**127 829**	**64 216**	**9 020**	**5 226**	**30.9**	**4.9**	**American Indian and Alaska Native**
4 439	**1 721**	**507**	**70 807**	**97.8**	**97 048**	**49 673**	**6 667**	**3 824**	**30.7**	**4.8**	**American Indian**
43	19	2	926	117.6	1 578	730	64	26	21.7	3.2	Apache
34	19	2	689	125.3	1 244	551	55	20	19.8	3.5	Apache
75	23	7	1 163	127.3	2 038	933	105	59	22.9	4.0	Blackfeet
10	12	3	132	154.5	261	109	25	15	22.3	7.4	Brotherton
162	69	15	4 119	113.0	5 890	2 640	246	117	32.9	2.8	Canadian and Latin American
23	-	-	309	98.4	445	199	23	14	27.4	3.8	Canadian Indian
87	60	7	3 100	117.5	4 603	2 007	154	65	31.7	2.3	Mexican American Indian
22	-	-	203	158.6	307	115	22	13	41.5	4.2	South American Indian
17	9	8	386	66.3	370	242	34	25	42.4	5.3	Spanish American Indian
837	319	132	11 836	97.7	18 140	9 281	1 288	746	22.5	5.5	Cherokee
806	297	132	11 245	97.6	17 278	8 832	1 235	708	22.2	5.6	Cherokee
9	5	-	237	60.3	294	194	14	14	22.6	3.7	Eastern Cherokee
2	2	-	175	118.9	299	162	4	4	21.9	1.0	Western Cherokee
4	-	-	191	95.3	275	139	4	4	26.3	1.1	Cheyenne
-	-	-	163	96.3	241	119	-	-	24.7	-	Cheyenne
16	8	-	228	75.4	251	148	24	18	37.3	6.0	Chickasaw
1 367	483	96	20 565	96.8	26 818	13 770	1 946	1 085	33.8	4.8	Chippewa
74	17	8	1 121	106.0	1 474	752	99	70	36.2	4.3	Bad River Band of the Lake Superior Tribe
16	18	-	464	96.3	559	283	34	14	38.6	3.7	Bay Mills Indian Community of the Sault Ste. Marie Band
520	162	23	7 047	98.0	9 545	4 717	705	347	31.6	5.1	Chippewa
62	34	5	1 332	82.8	1 579	861	101	73	35.2	4.1	Grand Traverse Band of Ottawa and Chippewa Indians
11	16	1	577	90.6	744	407	28	24	32.4	2.5	Keweenaw Bay Indian Community of the L'Anse and Ontonagon Bands
116	61	10	1 530	98.0	1 921	974	187	115	36.6	6.2	Lac Court Oreilles Band of Lake Superior Chippewa
47	7	-	702	110.5	873	440	54	38	40.9	3.7	Lac du Flambeau
3	-	-	69	150.7	100	39	3	3	42.2	1.7	Lac Vieux Desert Band of Lake Superior Chippewa
26	8	2	646	122.1	837	394	36	14	41.7	2.5	Red Cliff Band of Lake Superior Chippewa
86	15	6	1 032	100.5	1 440	729	107	52	30.4	5.2	Saginaw Chippewa
13	7	2	575	88.9	656	349	22	16	39.6	2.0	St. Croix Chippewa
335	122	39	4 356	96.0	5 615	2 979	496	278	34.2	5.8	Sault Ste. Marie Chippewa
12	7	-	217	98.2	258	138	19	12	40.0	4.4	Sokoagon Chippewa
12	8	-	131	64.9	209	131	20	12	3.2	9.3	White Earth
67	20	8	819	103.7	1 197	562	95	34	28.2	5.7	Choctaw
59	10	8	712	94.9	1 000	487	77	24	28.0	5.5	Choctaw
6	-	-	156	102.6	260	128	6	-	17.7	1.9	Comanche
6	-	-	156	102.6	260	128	6	-	17.7	1.9	Comanche
-	5	-	131	144.3	219	107	5	5	31.6	1.6	Cree
37	-	-	182	146.2	332	128	37	23	25.9	8.3	Creek
30	-	-	177	131.6	303	123	30	23	26.1	7.3	Muscogee Creek Nation
43	4	-	308	52.6	365	269	47	45	22.3	10.0	Delaware
361	176	77	5 615	89.1	7 443	3 871	614	424	29.9	5.8	Iroquois
25	20	-	176	131.3	328	139	45	14	19.4	11.1	Iroquois
45	20	2	392	125.0	718	323	67	63	18.6	7.6	Mohawk
255	132	69	4 671	84.6	5 894	3 122	456	323	31.6	5.3	Oneida Nation of New York
45	-	-	541	114.0	775	361	45	23	33.1	3.9	Lumbee
213	62	14	4 204	87.5	4 641	2 652	289	191	41.1	3.7	Menominee
52	18	-	820	124.9	1 367	567	70	13	25.9	3.8	Miami
14	-	-	176	103.4	278	129	14	-	22.3	3.9	Indiana Miami
38	18	-	630	122.2	1 032	429	56	13	26.3	4.0	Miami
22	12	-	740	79.1	947	538	34	9	28.5	2.6	Navajo
29	2	-	434	71.7	506	309	31	13	32.1	4.2	Oneida Tribe of Wisconsin
228	79	7	2 307	99.8	3 483	1 770	314	167	24.4	6.8	Ottawa
13	2	2	350	105.4	559	293	17	13	22.3	2.4	Little River Band of Ottawa Indians of Michigan
66	10	5	598	94.8	905	478	81	37	22.3	7.0	Little Traverse Bay Bands of Ottawa Indians of Michigan
126	65	-	1 251	94.0	1 795	920	191	104	26.0	7.9	Ottawa
83	48	7	2 096	92.1	2 316	1 374	138	102	42.5	3.4	Potawatomi
-	-	-	465	70.1	424	305	-	-	46.4	-	Pokagon Band of Potawatomi Indians
58	38	7	1 394	97.6	1 560	892	103	71	43.4	3.7	Potawatomi

Table 22. **Age and Sex for Selected American Indian and Alaska Native Tribes (One Tribe Reported): 2000**—Con.

[Data based on a sample (except Tables 79 and 80). For information on confidentiality protection, coverage, sampling error, and nonsampling error, see Appendix G. Tribes are shown if respondents reported only one tribe or as American Indian or Alaska Native only and met the specified threshold. For more information, see "How to Use This Census Report"]

Region Division	Total population	Median age	Age								
			Under 5 years	5 to 17 years	18 to 20 years	21 to 24 years	25 to 34 years	35 to 44 years	45 to 54 years	55 to 59 years	60 to 64 years
East North Central Division—Con.											
American Indian and Alaska Native—Con.											
American Indian—Con.											
Pueblo	531	34.3	25	115	29	20	93	100	78	3	40
Shawnee	874	33.7	92	154	16	10	197	148	129	92	13
Shawnee	809	35.0	58	154	16	10	166	148	129	92	13
Sioux	3 672	30.5	223	865	205	203	627	672	464	180	87
Sioux	2 005	28.2	137	558	90	124	255	399	235	122	14
Teton Sioux	630	30.3	45	120	55	32	124	60	101	38	33
Stockbridge-Munsee Community of Mohican Indians of Wisconsin	1 617	32.0	187	278	74	104	242	317	181	62	44
Winnebago	3 823	26.0	442	1 032	136	246	599	618	326	144	115
Ho-Chunk Nation of Wisconsin	3 334	25.5	392	922	107	219	518	549	303	110	104
Winnebago	384	33.0	47	50	27	17	65	63	20	29	11
Alaska Native	**1 443**	**27.7**	**48**	**415**	**108**	**68**	**375**	**201**	**125**	**35**	**39**
West North Central Division	**19 237 739**	**35.9**	**1 279 741**	**3 689 694**	**870 582**	**1 031 223**	**2 502 012**	**3 083 726**	**2 560 418**	**904 786**	**738 974**
American Indian and Alaska Native	**223 207**	**25.1**	**21 849**	**62 591**	**12 271**	**14 563**	**32 458**	**34 086**	**22 697**	**6 896**	**5 375**
American Indian	**192 253**	**25.2**	**18 487**	**54 527**	**10 508**	**12 061**	**27 715**	**29 296**	**19 715**	**6 077**	**4 816**
Apache	1 204	33.3	110	172	47	60	258	300	149	49	14
Apache	920	35.9	71	132	12	50	161	265	134	44	12
Arapahoe	333	19.4	37	88	49	54	37	35	24	2	7
Arikara	354	24.6	25	80	56	26	40	31	40	8	16
Blackfeet	1 024	34.7	44	137	69	104	161	240	183	59	19
Canadian and Latin American	3 563	23.9	324	1 011	186	346	736	516	284	56	21
Canadian Indian	309	30.0	32	61	19	8	74	72	33	10	-
Mexican American Indian	2 544	23.7	250	711	130	265	574	364	188	33	6
Cherokee	18 819	34.4	1 011	3 894	951	973	2 749	3 492	2 933	858	573
Cherokee	17 149	34.5	933	3 477	868	940	2 497	3 130	2 711	796	562
Northern Cherokee Nation of Missouri and Arkansas	521	35.9	20	122	23	8	80	113	74	6	-
Western Cherokee	961	31.5	51	258	32	17	169	207	114	56	10
Cheyenne	790	24.3	67	212	71	51	117	121	67	29	34
Cheyenne	565	24.1	30	162	65	29	73	107	39	13	27
Chickasaw	550	33.4	32	125	12	44	78	113	60	21	30
Chippewa	48 828	26.8	4 353	13 487	2 476	2 919	6 947	7 994	5 143	1 666	1 418
Bois Forte/Nett Lake Band of Chippewa	1 431	26.1	136	406	66	94	205	305	96	27	41
Chippewa	12 161	29.2	904	3 118	578	714	1 840	1 929	1 458	521	367
Fond du Lac	1 302	31.0	122	297	67	57	187	268	171	43	24
Grand Portage	446	36.5	42	98	18	10	48	102	64	18	13
Lac Court Oreilles Band of Lake Superior Chippewa	377	30.2	22	97	22	9	90	49	51	11	21
Leech Lake	4 495	25.8	445	1 266	219	287	651	640	519	122	137
Mille Lacs	2 110	26.5	247	527	132	100	365	328	197	54	69
Minnesota Chippewa	1 540	33.0	50	484	69	51	161	312	218	57	60
Red Lake Band of Chippewa Indians	7 323	22.0	872	2 244	418	487	957	1 015	652	216	192
Turtle Mountain Band	10 966	24.7	1 050	3 244	573	671	1 588	1 730	934	385	286
White Earth	5 525	29.4	383	1 454	239	367	692	1 073	664	162	178
Choctaw	2 150	30.2	156	420	141	152	348	363	287	86	36
Choctaw	1 779	29.9	124	371	122	128	297	312	215	62	21
Oklahoma Choctaw	288	37.9	21	34	19	11	35	44	54	21	15
Comanche	467	33.1	6	133	30	-	92	66	81	7	28
Comanche	467	33.1	6	133	30	-	92	66	81	7	28
Creek	1 335	26.9	133	334	70	101	226	232	131	26	28
Muscogee Creek Nation	1 267	28.2	120	327	70	80	212	228	122	26	28
Crow	398	21.5	45	112	34	39	55	66	23	15	4
Delaware	544	36.6	11	115	20	46	44	131	84	23	23
Delaware	521	36.4	11	109	20	46	44	120	80	23	23
Hidatsa	329	19.7	31	112	36	8	27	61	22	4	6
Iowa	750	27.3	106	184	38	29	177	77	55	15	33
Iowa	514	20.8	85	153	20	16	98	56	31	13	11
Iroquois	1 444	31.6	118	322	76	70	246	225	199	66	67
Oneida Nation of New York	323	35.6	7	55	7	12	69	59	47	29	24
Seneca-Cayuga	184	20.3	18	58	22	5	32	19	13	13	2
Wyandotte	422	22.7	78	101	15	28	60	50	43	11	16
Kickapoo	892	31.0	62	246	30	48	94	171	107	28	39
Kickapoo	892	31.0	62	246	30	48	94	171	107	28	39
Kiowa	269	28.7	20	40	15	28	77	29	56	2	2
Kiowa	266	28.8	20	40	15	28	74	29	56	2	2
Miami	565	25.6	35	151	49	32	91	97	58	8	19
Miami	242	31.8	2	50	4	15	63	37	41	8	16
Navajo	1 596	27.3	119	329	144	118	315	330	121	50	19
Omaha	3 813	20.8	401	1 301	215	189	493	532	322	98	103
Osage	619	41.2	15	146	25	24	55	109	127	50	33
Ponca	751	25.1	84	207	29	54	115	126	96	11	21
Ponca	593	21.6	74	188	29	40	73	108	47	8	18
Potawatomi	2 843	30.2	272	619	137	143	470	479	282	137	84
Citizen Potawatomi Nation	366	31.1	49	86	20	3	57	76	26	16	8
Potawatomi	1 501	30.8	87	305	98	80	291	252	114	102	47
Prairie Band of Potawatomi Indians	933	29.1	128	199	19	60	122	145	142	19	29
Pueblo	573	31.8	14	155	42	48	63	110	75	39	2
Sac and Fox	1 610	24.7	200	357	105	155	192	241	175	54	54
Sac and Fox	297	40.4	5	52	17	8	42	63	55	10	13
Sac and Fox Tribe of the Mississippi in Iowa	1 178	22.9	184	271	77	129	136	157	110	39	30
Seminole	390	34.2	33	104	-	37	32	92	46	24	4
Seminole	354	28.1	33	97	-	37	32	83	39	11	4
Shawnee	316	35.7	27	28	24	19	48	61	45	23	4
Shoshone	313	26.6	14	110	8	11	53	68	45	4	-
Shoshone	288	26.9	14	97	8	4	53	68	40	4	-
Sioux	75 725	21.5	8 598	24 449	4 289	4 833	10 516	9 991	6 430	2 035	1 575
Cheyenne River Sioux	8 288	21.9	917	2 558	508	580	1 207	1 126	626	201	217
Crow Creek Sioux	2 299	21.8	264	695	150	113	387	374	151	45	61
Dakota Sioux	1 340	21.6	150	436	75	79	184	182	94	66	34
Flandreau Santee Sioux	308	24.8	22	114	12	7	26	67	34	10	2

Table 22. **Age and Sex for Selected American Indian and Alaska Native Tribes (One Tribe Reported): 2000**—Con.

[Data based on a sample (except Tables 79 and 80). For information on confidentiality protection, coverage, sampling error, and nonsampling error, see Appendix G. Tribes are shown if respondents reported only one tribe or as American Indian or Alaska Native only and met the specified threshold. For more information, see "How to Use This Census Report"]

Age—Con.			Age and sex						Percent of total population		Region Division
			All ages		18 years and over		65 years and over				
65 to 74 years	75 to 84 years	85 years and over	Female	Males per 100 females	Total	Female	Total	Female	Under 18 years	65 years and over	
											East North Central Division—Con.
											American Indian and Alaska Native—Con.
											American Indian—Con.
28	-	-	296	79.4	391	225	28	17	26.4	5.3	Pueblo
17	6	-	364	140.1	628	293	23	9	28.1	2.6	Shawnee
17	6	-	335	141.5	597	264	23	9	26.2	2.8	Shawnee
84	32	30	1 835	100.1	2 584	1 272	146	58	29.6	4.0	Sioux
28	24	19	1 028	95.0	1 310	664	71	36	34.7	3.5	Sioux
22	-	-	311	102.6	465	218	22	9	26.2	3.5	Teton Sioux
82	36	10	831	94.6	1 152	607	128	51	28.8	7.9	Stockbridge-Munsee Community of Mohican Indians of Wisconsin
113	42	10	1 999	91.2	2 349	1 227	165	94	38.6	4.3	Winnebago
69	38	3	1 747	90.8	2 020	1 065	110	61	39.4	3.3	Ho-Chunk Nation of Wisconsin
44	4	7	184	108.7	287	136	55	33	25.3	14.3	Winnebago
29	**-**	**-**	**720**	**100.4**	**980**	**475**	**29**	**25**	**32.1**	**2.0**	**Alaska Native**
1 297 807	**917 261**	**361 515**	**9 784 263**	**96.6**	**14 268 304**	**7 363 976**	**2 576 583**	**1 519 197**	**25.8**	**13.4**	**West North Central Division**
6 669	**2 986**	**766**	**111 698**	**99.8**	**138 767**	**70 463**	**10 421**	**5 934**	**37.8**	**4.7**	**American Indian and Alaska Native**
5 877	**2 556**	**618**	**97 201**	**97.8**	**119 239**	**61 540**	**9 051**	**5 138**	**38.0**	**4.7**	**American Indian**
28	9	8	629	91.4	922	493	45	16	23.4	3.7	Apache
22	9	8	465	97.8	717	371	39	16	22.1	4.2	Apache
-	-	-	162	105.6	208	111	-	-	37.5	-	Arapahoe
26	6	-	234	51.3	249	172	32	16	29.7	9.0	Arikara
8	-	-	395	159.2	843	312	8	6	17.7	0.8	Blackfeet
55	9	19	1 399	154.7	2 228	783	83	46	37.5	2.3	Canadian and Latin American
-	-	-	131	135.9	216	89	-	-	30.1	-	Canadian Indian
21	2	-	976	160.7	1 583	533	23	9	37.8	0.9	Mexican American Indian
985	299	101	9 146	105.8	13 914	6 837	1 385	707	26.1	7.4	Cherokee
854	280	101	8 305	106.5	12 739	6 275	1 235	641	25.7	7.2	Cherokee
70	5	-	271	92.3	379	183	75	41	27.3	14.4	Northern Cherokee Nation of Missouri and Arkansas
42	5	-	472	103.6	652	304	47	13	32.2	4.9	Western Cherokee
21	-	-	262	201.5	511	141	21	3	35.3	2.7	Cheyenne
20	-	-	174	224.7	373	104	20	2	34.0	3.5	Cheyenne
21	14	-	285	93.0	393	183	35	21	28.5	6.4	Chickasaw
1 575	669	181	25 161	94.1	30 988	16 286	2 425	1 328	36.5	5.0	Chippewa
31	17	7	735	94.7	889	484	55	43	37.9	3.8	Bois Forte/Nett Lake Band of Chippewa
457	212	63	6 409	89.7	8 139	4 232	732	424	33.1	6.0	Chippewa
56	7	3	613	112.4	883	444	66	19	32.2	5.1	Fond du Lac
19	14	-	159	180.5	306	121	33	20	31.4	7.4	Grand Portage
-	5	-	203	85.7	258	134	5	5	31.6	1.3	Lac Court Oreilles Band of Lake Superior Chippewa
137	43	29	2 310	94.6	2 784	1 444	209	107	38.1	4.6	Leech Lake
74	16	1	1 121	88.2	1 336	713	91	44	36.7	4.3	Mille Lacs
49	29	-	822	87.3	1 006	592	78	43	34.7	5.1	Minnesota Chippewa
203	65	2	3 806	92.4	4 207	2 217	270	143	42.6	3.7	Red Lake Band of Chippewa Indians
296	169	40	5 515	98.8	6 672	3 487	505	271	39.2	4.6	Turtle Mountain Band
204	78	31	2 921	89.1	3 688	2 025	313	164	33.2	5.7	White Earth
85	66	10	1 035	107.7	1 574	779	161	83	26.8	7.5	Choctaw
85	37	5	870	104.5	1 284	644	127	77	27.8	7.1	Choctaw
-	29	5	123	134.1	233	112	34	6	19.1	11.8	Oklahoma Choctaw
13	11	-	209	123.4	328	159	24	18	29.8	5.1	Comanche
13	11	-	209	123.4	328	159	24	18	29.8	5.1	Comanche
30	20	4	543	145.9	868	360	54	35	35.0	4.0	Creek
30	20	4	529	139.5	820	346	54	35	35.3	4.3	Muscogee Creek Nation
-	5	-	204	95.1	241	145	5	5	39.4	1.3	Crow
36	6	5	279	95.0	418	227	47	37	23.2	8.6	Delaware
36	4	5	264	97.3	401	214	45	35	23.0	8.6	Delaware
13	9	-	179	83.8	186	100	22	16	43.5	6.7	Hidatsa
24	12	-	376	99.5	460	221	36	20	38.7	4.8	Iowa
19	12	-	254	102.4	276	129	31	20	46.3	6.0	Iowa
44	6	5	739	95.4	1 004	491	55	38	30.5	3.8	Iroquois
8	6	-	147	119.7	261	126	14	8	19.2	4.3	Oneida Nation of New York
2	-	-	72	155.6	108	31	2	2	41.3	1.1	Seneca-Cayuga
15	-	5	237	78.1	243	130	20	17	42.4	4.7	Wyandotte
52	13	2	502	77.7	584	341	67	29	34.5	7.5	Kickapoo
52	13	2	502	77.7	584	341	67	29	34.5	7.5	Kickapoo
-	-	-	122	120.5	209	88	-	-	22.3	-	Kiowa
-	-	-	122	118.0	206	88	-	-	22.6	-	Kiowa
15	8	2	267	111.6	379	187	25	10	32.9	4.4	Miami
2	4	-	100	142.0	190	81	6	2	21.5	2.5	Miami
16	18	17	874	82.6	1 148	697	51	28	28.1	3.2	Navajo
112	46	1	1 827	108.7	2 111	1 087	159	80	44.6	4.2	Omaha
13	12	10	287	115.7	458	220	35	20	26.0	5.7	Osage
2	-	6	420	78.8	460	261	8	6	38.7	1.1	Ponca
2	-	6	329	80.2	331	183	8	6	44.2	1.3	Ponca
157	49	14	1 489	90.9	1 952	1 040	220	122	31.3	7.7	Potawatomi
16	3	6	211	73.5	231	142	25	14	36.9	6.8	Citizen Potawatomi Nation
89	31	5	739	103.1	1 109	557	125	73	26.1	8.3	Potawatomi
52	15	3	511	82.6	606	335	70	35	35.0	7.5	Prairie Band of Potawatomi Indians
25	-	-	311	84.2	404	228	25	7	29.5	4.4	Pueblo
66	9	2	823	95.6	1 053	549	77	37	34.6	4.8	Sac and Fox
30	-	2	115	158.3	240	91	32	11	19.2	10.8	Sac and Fox
36	9	-	629	87.3	723	395	45	26	38.6	3.8	Sac and Fox Tribe of the Mississippi in Iowa
18	-	-	145	169.0	253	76	18	5	35.1	4.6	Seminole
18	-	-	109	224.8	224	47	18	5	36.7	5.1	Seminole
37	-	-	187	69.0	261	142	37	35	17.4	11.7	Shawnee
-	-	-	189	65.6	189	118	-	-	39.6	-	Shoshone
-	-	-	175	64.6	177	111	-	-	38.5	-	Shoshone
1 845	999	165	38 777	95.3	42 678	22 547	3 009	1 794	43.6	4.0	Sioux
225	101	22	4 246	95.2	4 813	2 509	348	206	41.9	4.2	Cheyenne River Sioux
40	16	3	1 099	109.2	1 340	640	59	32	41.7	2.6	Crow Creek Sioux
32	6	2	672	99.4	754	389	40	27	43.7	3.0	Dakota Sioux
2	12	-	165	86.7	172	93	14	6	44.2	4.5	Flandreau Santee Sioux

Table 22. **Age and Sex for Selected American Indian and Alaska Native Tribes (One Tribe Reported): 2000**—Con.

[Data based on a sample (except Tables 79 and 80). For information on confidentiality protection, coverage, sampling error, and nonsampling error, see Appendix G. Tribes are shown if respondents reported only one tribe or as American Indian or Alaska Native only and met the specified threshold. For more information, see "How to Use This Census Report"]

Region Division	Total population	Median age	Age								
			Under 5 years	5 to 17 years	18 to 20 years	21 to 24 years	25 to 34 years	35 to 44 years	45 to 54 years	55 to 59 years	60 to 64 years
West North Central Division—Con.											
American Indian and Alaska Native—Con.											
American Indian—Con.											
Sioux—Con.											
Fort Peck Sioux	261	18.8	34	85	17	8	71	2	35	9	-
Lower Brule Sioux	1 344	21.0	179	422	72	142	167	178	102	28	15
Lower Sioux Indian Community of Minnesota Mdewakanton Sioux	467	25.5	49	127	24	27	69	66	66	16	15
Mdewakanton Sioux	350	22.3	26	107	31	18	39	37	52	15	2
Oglala Sioux	18 627	20.2	2 139	6 433	1 034	1 123	2 445	2 313	1 520	477	410
Pine Ridge Sioux	640	31.3	40	152	22	50	124	117	82	21	-
Rosebud Sioux	12 394	20.4	1 514	4 128	681	740	1 699	1 563	982	324	199
Santee Sioux of Nebraska	1 670	29.4	124	471	56	90	230	263	212	80	49
Sioux	5 297	23.0	479	1 642	328	396	758	685	479	159	73
Sisseton Sioux	389	26.8	45	76	41	28	41	81	41	3	12
Sisseton-Wahpeton	4 878	23.6	507	1 502	259	269	581	758	469	206	129
Spirit Lake Sioux (formerly Devils Lake Sioux)	2 405	17.9	281	931	107	177	326	296	170	46	33
Standing Rock Sioux	7 982	20.8	918	2 594	510	532	1 093	1 025	697	180	170
Teton Sioux	1 211	26.6	117	341	45	72	234	197	139	15	23
Yankton Sioux	4 600	20.3	690	1 401	255	305	651	525	416	94	99
Three Affiliated Tribes of North Dakota (Fort Bethold)	3 098	22.3	333	977	184	178	410	478	257	67	57
Winnebago	2 818	24.0	302	787	152	213	419	300	336	73	86
Ho-Chunk Nation of Wisconsin	318	21.6	23	100	23	26	50	29	39	5	10
Nebraska Winnebago	276	27.1	9	65	33	22	27	46	41	13	5
Winnebago	2 207	23.8	270	620	96	165	342	222	244	55	71
Alaska Native	**914**	**30.4**	**86**	**130**	**45**	**95**	**177**	**193**	**118**	**29**	**18**
South Region	**100 236 820**	**35.4**	**6 804 941**	**18 715 925**	**4 370 404**	**5 424 017**	**14 192 005**	**16 243 108**	**13 244 584**	**4 840 331**	**3 967 824**
American Indian and Alaska Native	**724 927**	**30.2**	**55 968**	**166 080**	**38 271**	**45 401**	**107 848**	**121 688**	**93 045**	**30 225**	**21 493**
American Indian	**582 287**	**30.4**	**43 934**	**133 517**	**30 757**	**35 953**	**86 280**	**97 754**	**76 368**	**24 580**	**17 600**
Apache	8 312	34.3	530	1 439	318	561	1 388	1 772	1 202	445	340
Apache	6 462	35.5	490	1 057	236	401	992	1 419	962	344	297
Mescalero Apache	648	38.9	2	103	8	27	132	138	134	68	21
Oklahoma Apache	333	32.2	10	81	23	14	53	62	47	17	12
Arapahoe	1 188	34.1	119	247	41	84	134	257	191	64	26
Arapahoe	1 099	33.2	115	235	41	84	110	238	162	63	26
Blackfeet	4 329	34.8	205	682	218	275	792	860	786	239	87
Caddo	2 046	30.1	217	417	111	147	288	298	257	78	105
Caddo	1 759	28.9	208	372	80	118	263	252	213	68	80
Canadian and Latin American	29 730	27.2	2 459	6 149	1 862	3 026	5 890	5 202	2 824	680	552
Canadian Indian	816	31.4	62	119	19	129	152	144	110	33	33
Central American Indian	1 791	29.0	106	335	152	176	313	334	213	69	41
Mexican American Indian	21 533	25.7	1 994	4 652	1 387	2 381	4 439	3 551	1 833	335	315
South American Indian	2 601	33.0	148	529	96	155	480	639	240	125	99
Spanish American Indian	2 598	33.2	143	441	162	176	484	428	400	101	54
Catawba Indian Nation	2 095	21.8	242	718	68	134	343	240	174	54	48
Cherokee	193 966	32.4	13 055	42 863	9 818	11 245	26 898	34 061	28 116	9 053	6 212
Cherokee	175 516	32.6	11 869	38 162	8 823	10 278	24 390	30 807	25 708	8 199	5 496
Cherokees of Northeast Alabama	444	34.5	26	65	34	20	84	69	58	49	18
Cherokees of Southeast Alabama	441	23.5	23	152	36	13	16	82	60	19	21
Eastern Cherokee	7 288	30.2	607	1 781	410	344	1 022	1 160	867	370	311
Echota Cherokee	3 959	26.8	130	1 177	314	257	495	668	590	145	128
Four Winds Cherokee	566	35.2	22	129	34	36	55	142	64	23	44
Northern Cherokee Nation of Missouri and Arkansas	703	32.3	43	190	8	61	80	107	111	46	26
United Keetoowah Band of Cherokee	455	24.9	40	128	19	44	78	78	34	12	6
Western Cherokee	3 747	32.7	281	885	107	164	532	768	514	148	123
Cherokee Shawnee	411	31.3	29	115	9	20	57	70	33	27	17
Cheyenne	3 420	28.3	287	966	174	177	420	633	389	158	90
Cheyenne	3 080	28.5	268	888	126	169	357	565	364	152	72
Cheyenne-Arapaho	2 967	19.5	264	1 110	206	205	421	389	220	47	42
Chickahominy	1 029	39.0	24	182	28	36	134	212	143	61	38
Chickahominy Indian Tribe	950	38.9	24	175	21	36	113	206	130	52	38
Chickasaw	16 386	28.7	1 512	4 101	806	853	2 424	2 315	1 924	744	527
Chippewa	5 270	35.0	235	1 139	257	301	701	1 219	732	272	196
Chippewa	3 542	35.2	191	664	200	245	450	800	515	209	119
Sault Ste. Marie Chippewa	397	33.8	10	119	15	7	59	88	29	3	35
Chitimacha Tribe of Louisiana	773	25.1	100	192	61	31	168	89	75	20	5
Choctaw	70 521	28.6	6 120	17 753	3 813	4 108	9 735	10 873	8 409	2 772	2 158
Choctaw	51 412	29.1	4 360	12 602	2 717	2 980	7 433	8 123	6 181	2 019	1 544
Mississippi Band of Choctaw	7 363	21.4	865	2 205	551	521	920	1 104	478	230	179
Mowa Band of Choctaw	1 616	25.5	161	413	98	110	242	192	200	77	35
Oklahoma Choctaw	9 996	32.6	727	2 526	440	497	1 104	1 433	1 531	446	390
Choctaw-Apache Community of Ebarb	417	29.6	31	108	23	20	54	74	43	34	-
Coharie	1 501	31.6	107	334	85	121	151	195	248	96	37
Comanche	7 224	31.6	480	1 530	441	403	1 064	1 271	1 148	274	206
Comanche	7 121	31.7	474	1 504	441	396	1 048	1 249	1 137	263	206
Coushatta	1 476	28.3	132	281	89	135	227	213	99	83	55
Alabama Coushatta Tribes of Texas	928	26.9	76	231	27	79	144	146	67	41	29
Coushatta	548	29.9	56	50	62	56	83	67	32	42	26
Creek	34 278	29.7	2 673	8 381	1 851	1 917	5 061	5 068	4 492	1 499	1 064
Eastern Creek	949	32.8	27	190	71	79	140	112	165	66	21
Lower Muscogee Creek Tama Tribal Town	981	34.1	63	203	46	18	179	114	203	68	24
Machis Lower Creek Indian	187	24.2	24	50	18	8	32	18	14	17	-
Muscogee Creek Nation	30 821	29.2	2 457	7 633	1 659	1 768	4 512	4 550	3 931	1 275	977
Poarch Creek	953	33.1	70	203	29	43	153	189	115	69	33
Crow	456	36.1	9	99	33	10	64	124	56	37	21
Delaware	3 974	33.5	210	865	254	228	521	835	474	181	145
Delaware	3 147	33.0	203	695	203	194	374	678	360	141	103
Lenni-Lanape	478	37.1	-	115	15	7	92	96	69	31	22
Eastern Tribes	4 299	33.7	318	860	176	212	652	758	605	228	183
Meherrin Indian Tribe	450	31.5	19	116	4	29	74	71	33	24	17
Southeastern Indians	1 310	36.3	83	207	48	64	237	253	218	50	41

Table 22. **Age and Sex for Selected American Indian and Alaska Native Tribes (One Tribe Reported): 2000**—Con.

[Data based on a sample (except Tables 79 and 80). For information on confidentiality protection, coverage, sampling error, and nonsampling error, see Appendix G. Tribes are shown if respondents reported only one tribe or as American Indian or Alaska Native only and met the specified threshold. For more information, see "How to Use This Census Report"]

Age—Con.			Age and sex						Percent of total population		Region Division
			All ages		18 years and over		65 years and over				
65 to 74 years	75 to 84 years	85 years and over	Female	Males per 100 females	Total	Female	Total	Female	Under 18 years	65 years and over	
											West North Central Division—Con.
											American Indian and Alaska Native—Con.
											American Indian—Con.
											Sioux—Con.
-	-	-	99	163.6	142	61	-	-	45.6	-	Fort Peck Sioux
15	22	2	724	85.6	743	402	39	16	44.7	2.9	Lower Brule Sioux
											Lower Sioux Indian Community of Minnesota Mdewakanton Sioux
7	-	1	227	105.7	291	152	8	5	37.7	1.7	
4	19	-	156	124.4	217	95	23	4	38.0	6.6	Mdewakanton Sioux
458	229	46	9 615	93.7	10 055	5 506	733	449	46.0	3.9	Oglala Sioux
27	5	-	322	98.8	448	246	32	26	30.0	5.0	Pine Ridge Sioux
320	215	29	6 457	91.9	6 752	3 577	564	341	45.5	4.6	Rosebud Sioux
34	45	16	857	94.9	1 075	556	95	56	35.6	5.7	Santee Sioux of Nebraska
160	125	13	2 657	99.4	3 176	1 639	298	157	40.0	5.6	Sioux
12	7	2	177	119.8	268	115	21	9	31.1	5.4	Sisseton Sioux
142	47	9	2 681	81.9	2 869	1 660	198	124	41.2	4.1	Sisseton-Wahpeton
22	14	2	1 225	96.3	1 193	616	38	25	50.4	1.6	Spirit Lake Sioux (formerly Devils Lake Sioux)
199	54	10	4 019	98.6	4 470	2 351	263	171	44.0	3.3	Standing Rock Sioux
20	8	-	578	109.5	753	347	28	25	37.8	2.3	Teton Sioux
105	55	4	2 367	94.3	2 509	1 318	164	96	45.5	3.6	Yankton Sioux
											Three Affiliated Tribes of North Dakota (Fort Bethold)
117	32	8	1 544	100.6	1 788	931	157	99	42.3	5.1	
90	42	18	1 537	83.3	1 729	1 018	150	102	38.6	5.3	Winnebago
13	-	-	173	83.8	195	110	13	13	38.7	4.1	Ho-Chunk Nation of Wisconsin
15	-	-	131	110.7	202	104	15	15	26.8	5.4	Nebraska Winnebago
62	42	18	1 230	79.4	1 317	801	122	74	40.3	5.5	Winnebago
8	**12**	**3**	**555**	**64.7**	**698**	**427**	**23**	**10**	**23.6**	**2.5**	**Alaska Native**
6 759 101	**4 271 649**	**1 402 931**	**51 232 168**	**95.7**	**74 715 954**	**38 788 310**	**12 433 681**	**7 315 066**	**25.5**	**12.4**	**South Region**
28 134	**13 172**	**3 602**	**363 007**	**99.7**	**502 879**	**254 725**	**44 908**	**25 774**	**30.6**	**6.2**	**American Indian and Alaska Native**
22 841	**10 169**	**2 534**	**293 074**	**98.7**	**404 836**	**206 451**	**35 544**	**20 397**	**30.5**	**6.1**	**American Indian**
276	39	2	3 692	125.1	6 343	2 765	317	122	23.7	3.8	Apache
231	31	2	2 802	130.6	4 915	2 098	264	105	23.9	4.1	Apache
15	-	-	292	121.9	543	263	15	6	16.2	2.3	Mescalero Apache
6	8	-	166	100.6	242	117	14	4	27.3	4.2	Oklahoma Apache
17	8	-	651	82.5	822	459	25	17	30.8	2.1	Arapahoe
17	8	-	601	82.9	749	415	25	17	31.8	2.3	Arapahoe
91	94	-	1 971	119.6	3 442	1 612	185	111	20.5	4.3	Blackfeet
72	49	7	949	115.6	1 412	634	128	74	31.0	6.3	Caddo
60	38	7	829	112.2	1 179	540	105	60	33.0	6.0	Caddo
772	230	84	13 411	121.7	21 122	9 302	1 086	650	29.0	3.7	Canadian and Latin American
9	-	6	414	97.1	635	344	15	9	22.2	1.8	Canadian Indian
17	35	-	941	90.3	1 350	704	52	20	24.6	2.9	Central American Indian
448	129	69	9 163	135.0	14 887	6 034	646	377	30.9	3.0	Mexican American Indian
81	9	-	1 334	95.0	1 924	995	90	53	26.0	3.5	South American Indian
153	47	9	1 331	95.2	2 014	1 027	209	154	22.5	8.0	Spanish American Indian
33	30	11	1 028	103.8	1 135	612	74	52	45.8	3.5	Catawba Indian Nation
8 020	3 692	933	97 534	98.9	138 048	70 309	12 645	7 139	28.8	6.5	Cherokee
7 483	3 446	855	88 128	99.2	125 485	63 908	11 784	6 701	28.5	6.7	Cherokee
16	5	-	248	79.0	353	208	21	4	20.5	4.7	Cherokees of Northeast Alabama
19	-	-	243	81.5	266	122	19	12	39.7	4.3	Cherokees of Southeast Alabama
223	144	49	3 878	87.9	4 900	2 544	416	234	32.8	5.7	Eastern Cherokee
45	8	2	1 940	104.1	2 652	1 379	55	37	33.0	1.4	Echota Cherokee
13	4	-	279	102.9	415	184	17	4	26.7	3.0	Four Winds Cherokee
											Northern Cherokee Nation of Missouri and Arkansas
29	2	-	355	98.0	470	245	31	19	33.1	4.4	
9	7	-	231	97.0	287	163	16	9	36.9	3.5	United Keetoowah Band of Cherokee
158	40	27	1 865	100.9	2 581	1 279	225	108	31.1	6.0	Western Cherokee
17	17	-	200	105.5	267	150	34	16	35.0	8.3	Cherokee Shawnee
56	48	22	1 631	109.7	2 167	986	126	86	36.6	3.7	Cheyenne
52	45	22	1 473	109.1	1 924	878	119	82	37.5	3.9	Cheyenne
48	11	4	1 564	89.7	1 593	920	63	44	46.3	2.1	Cheyenne-Arapaho
97	74	-	517	99.0	823	374	171	67	20.0	16.6	Chickahominy
81	74	-	472	101.3	751	336	155	60	20.9	16.3	Chickahominy Indian Tribe
710	352	118	8 362	96.0	10 773	5 647	1 180	698	34.3	7.2	Chickasaw
163	52	3	2 673	97.2	3 896	2 057	218	92	26.1	4.1	Chippewa
114	32	3	1 879	88.5	2 687	1 439	149	71	24.1	4.2	Chippewa
22	10	-	140	183.6	268	104	32	5	32.5	8.1	Sault Ste. Marie Chippewa
13	6	13	370	108.9	481	219	32	18	37.8	4.1	Chitimacha Tribe of Louisiana
3 127	1 292	361	36 628	92.5	46 648	24 824	4 780	2 738	33.9	6.8	Choctaw
2 254	934	265	26 510	93.9	34 450	18 149	3 453	1 947	33.0	6.7	Choctaw
218	62	30	3 882	89.7	4 293	2 364	310	190	41.7	4.2	Mississippi Band of Choctaw
64	9	15	830	94.7	1 042	574	88	71	35.5	5.4	Mowa Band of Choctaw
582	269	51	5 345	87.0	6 743	3 690	902	515	32.5	9.0	Oklahoma Choctaw
17	13	-	216	93.1	278	132	30	11	33.3	7.2	Choctaw-Apache Community of Ebarb
95	32	-	778	92.9	1 060	570	127	86	29.4	8.5	Coharie
264	120	23	3 746	92.8	5 214	2 787	407	251	27.8	5.6	Comanche
264	118	21	3 707	92.1	5 143	2 761	403	249	27.8	5.7	Comanche
103	55	4	829	78.0	1 063	642	162	125	28.0	11.0	Coushatta
61	23	4	517	79.5	621	379	88	66	33.1	9.5	Alabama Coushatta Tribes of Texas
42	32	-	312	75.6	442	263	74	59	19.3	13.5	Coushatta
1 472	619	181	17 244	98.8	23 224	11 833	2 272	1 250	32.2	6.6	Creek
57	17	4	414	129.2	732	302	78	38	22.9	8.2	Eastern Creek
57	6	-	523	87.6	715	382	63	31	27.1	6.4	Lower Muscogee Creek Tama Tribal Town
6	-	-	101	85.1	113	47	6	-	39.6	3.2	Machis Lower Creek Indian
1 308	578	173	15 526	98.5	20 731	10 638	2 059	1 152	32.7	6.7	Muscogee Creek Nation
34	15	-	489	94.9	680	349	49	18	28.6	5.1	Poarch Creek
3	-	-	211	116.1	348	175	3	3	23.7	0.7	Crow
145	100	16	1 983	100.4	2 899	1 437	261	150	27.1	6.6	Delaware
97	83	16	1 572	100.2	2 249	1 142	196	112	28.5	6.2	Delaware
20	11	-	253	88.9	363	175	31	18	24.1	6.5	Lenni-Lanape
181	97	29	2 119	102.9	3 121	1 582	307	226	27.4	7.1	Eastern Tribes
18	39	6	264	70.5	315	191	63	37	30.0	14.0	Meherrin Indian Tribe
79	15	15	616	112.7	1 020	496	109	86	22.1	8.3	Southeastern Indians

Table 22. **Age and Sex for Selected American Indian and Alaska Native Tribes (One Tribe Reported): 2000**—Con.

[Data based on a sample (except Tables 79 and 80). For information on confidentiality protection, coverage, sampling error, and nonsampling error, see Appendix G. Tribes are shown if respondents reported only one tribe or as American Indian or Alaska Native only and met the specified threshold. For more information, see "How to Use This Census Report"]

Region Division	Total population	Median age	Age: Under 5 years	5 to 17 years	18 to 20 years	21 to 24 years	25 to 34 years	35 to 44 years	45 to 54 years	55 to 59 years	60 to 64 years
South Region—Con.											
American Indian and Alaska Native—Con.											
American Indian—Con.											
Eastern Tribes—Con.											
Tunica Biloxi	326	29.5	33	95	13	7	30	74	29	12	20
Waccamaw Siouan	1 581	31.7	132	360	104	63	200	265	221	93	38
Haliwa-Saponi	2 819	33.2	199	554	155	141	467	433	338	136	149
United Houma Nation	6 544	25.1	434	1 964	416	441	971	988	783	177	118
Iowa	406	27.8	43	92	33	26	56	77	39	18	2
Iowa	281	28.5	34	66	15	14	48	47	34	10	2
Indians of Person County	351	47.3	13	50	-	-	29	67	98	20	27
Iroquois	8 389	34.6	521	1 479	354	530	1 380	1 491	1 193	402	352
Iroquois	797	38.5	17	107	48	55	140	170	134	11	27
Mohawk	2 058	38.1	69	328	55	136	357	427	287	113	95
Oneida Nation of New York	688	35.2	42	73	37	81	108	146	93	29	35
Seneca	1 026	34.3	40	128	57	38	264	131	214	55	10
Seneca-Cayuga	933	24.8	140	213	45	73	120	87	111	34	44
Tuscarora	1 489	34.1	119	320	62	74	193	275	156	93	88
Wyandotte	797	29.8	78	173	36	38	116	123	120	22	28
Kaw	723	28.8	65	172	35	48	147	73	73	32	18
Kickapoo	1 816	24.2	149	562	128	112	301	281	129	52	31
Kickapoo	1 672	24.3	146	517	106	102	301	255	123	33	20
Kiowa	6 769	27.8	425	1 778	417	489	1 013	1 199	722	185	139
Kiowa	6 404	27.4	386	1 717	394	464	958	1 095	696	175	139
Oklahoma Kiowa	364	30.7	39	61	23	25	55	103	26	10	-
Lumbee	49 794	30.5	4 000	10 656	2 375	3 213	8 016	7 602	7 098	2 194	1 544
Mattaponi	416	33.9	26	86	13	16	83	85	35	16	18
Mattaponi Indian Tribe	341	32.3	26	79	13	16	68	61	25	6	9
Miami	799	30.7	91	166	8	60	132	119	82	28	22
Miami	577	29.7	56	121	2	56	109	84	74	15	16
Micmac	391	37.7	21	66	14	18	49	102	33	49	2
Micmac	380	37.3	21	66	14	18	49	102	33	49	2
Monacan Indian Nation	604	32.6	29	145	15	11	116	94	85	48	27
Nanticoke	692	40.6	45	102	25	44	95	73	85	26	64
Navajo	5 272	26.7	375	1 113	447	430	1 039	1 118	428	118	120
Osage	4 796	30.0	389	1 086	243	329	578	732	698	223	171
Otoe-Missouria	971	35.3	62	200	64	38	113	207	116	41	17
Ottawa	1 058	32.5	56	232	50	68	180	222	121	36	29
Ottawa	770	30.8	49	192	40	40	129	144	76	25	29
Pawnee	1 539	34.0	89	388	90	39	193	245	272	58	36
Pawnee	1 526	34.1	89	379	90	39	193	245	270	58	34
Peoria	600	23.5	103	151	36	24	119	65	28	22	13
Peoria	462	19.9	91	117	25	24	114	40	15	18	5
Piscataway	847	37.4	13	161	59	13	120	219	122	45	19
Ponca	1 861	23.3	179	558	125	110	229	300	169	52	53
Ponca	1 736	22.9	168	526	117	99	215	284	142	52	47
Potawatomi	6 011	30.5	385	1 421	377	354	846	1 010	820	304	166
Citizen Potawatomi Nation	1 060	32.3	55	277	57	21	187	167	132	78	12
Potawatomi	4 772	30.1	323	1 120	298	316	610	826	662	226	150
Pueblo	2 947	26.8	240	605	210	283	599	436	292	116	50
Hopi	407	25.2	25	89	53	30	114	28	41	21	-
Pueblo	386	34.7	10	26	31	38	95	49	86	14	18
Ysleta Del Sur Pueblo of Texas	992	22.2	97	327	28	90	134	167	41	41	26
Quapaw	508	33.2	55	94	10	15	127	73	76	18	15
Sac and Fox	1 893	32.3	183	434	85	74	262	301	238	98	47
Sac and Fox	1 333	33.7	142	295	51	57	171	229	177	48	38
Sac and Fox Nation, Oklahoma	427	25.9	35	119	28	17	34	52	49	48	9
Seminole	10 137	25.9	1 109	2 731	522	607	1 487	1 510	1 069	247	270
Florida Seminole	800	22.0	123	198	58	60	109	89	46	32	19
Oklahoma Seminole	360	26.5	20	113	19	16	50	28	50	10	28
Seminole	8 965	26.2	966	2 420	445	531	1 328	1 393	973	200	223
Shawnee	3 879	32.3	291	762	292	225	491	727	532	202	126
Absentee Shawnee Tribe of Indians of Oklahoma	1 553	28.2	164	371	138	75	165	265	191	77	24
Eastern Shawnee	612	32.3	38	150	28	24	96	108	44	33	46
Shawnee	1 707	35.7	89	241	126	126	230	354	294	88	56
Shoshone	592	37.0	28	110	19	55	65	122	152	11	-
Shoshone	536	37.7	28	92	16	35	65	119	140	11	-
Sioux	6 963	32.2	324	1 435	393	417	1 386	1 396	944	251	194
Oglala Sioux	559	34.1	15	104	13	48	109	131	80	29	10
Sioux	3 651	31.8	144	689	273	205	811	681	457	168	123
Teton Sioux	784	32.6	66	168	17	20	153	174	154	10	3
Tonkawa	300	17.6	34	121	17	12	21	30	45	9	2
Ute	327	30.3	24	96	7	11	43	74	36	15	8
Wichita	1 096	16.3	155	446	48	96	118	128	43	11	23
Wichita	1 096	16.3	155	446	48	96	118	128	43	11	23
Winnebago	454	27.7	57	92	21	24	76	115	43	18	3
Yaqui	453	35.0	40	54	15	31	87	56	85	41	37
Yaqui	400	34.7	40	34	12	31	87	38	73	41	37
Alaska Native	**3 282**	**31.3**	**192**	**590**	**237**	**242**	**635**	**674**	**369**	**92**	**95**
Alaskan Athabascan	502	33.8	13	94	34	13	100	151	32	22	17
Alaskan Athabascan	342	32.3	5	77	34	7	72	103	11	14	5
Aleut	449	31.9	5	72	21	32	119	109	62	8	4
Eskimo Tribes	327	32.1	11	33	51	18	71	44	50	20	14
Eskimo	320	31.8	11	33	51	18	71	37	50	20	14
Tlingit-Haida	534	33.2	53	79	21	40	81	117	91	16	23
Tlingit	401	33.2	23	73	21	31	60	98	67	16	10
South Atlantic Division	**51 769 160**	**36.4**	**3 325 971**	**9 244 097**	**2 142 422**	**2 672 113**	**7 319 273**	**8 504 881**	**6 964 123**	**2 582 702**	**2 126 713**
American Indian and Alaska Native	**240 692**	**32.6**	**16 082**	**47 782**	**11 579**	**15 773**	**38 255**	**43 580**	**34 062**	**11 058**	**7 754**
American Indian	**176 074**	**33.2**	**10 966**	**33 936**	**8 513**	**11 412**	**28 397**	**32 338**	**26 016**	**8 247**	**5 870**
Apache	2 323	35.4	144	349	130	210	306	614	264	125	97
Apache	1 996	36.0	144	338	98	131	243	536	247	101	92
Blackfeet	2 274	36.0	75	371	78	173	412	485	408	126	49

Table 22. **Age and Sex for Selected American Indian and Alaska Native Tribes (One Tribe Reported): 2000**—Con.

[Data based on a sample (except Tables 79 and 80). For information on confidentiality protection, coverage, sampling error, and nonsampling error, see Appendix G. Tribes are shown if respondents reported only one tribe or as American Indian or Alaska Native only and met the specified threshold. For more information, see "How to Use This Census Report"]

Age—Con.			Age and sex						Percent of total population		
			All ages		18 years and over		65 years and over				**Region Division**
65 to 74 years	75 to 84 years	85 years and over	Female	Males per 100 females	Total	Female	Total	Female	Under 18 years	65 years and over	
											South Region—Con.
											American Indian and Alaska Native—Con.
											American Indian—Con.
											Eastern Tribes—Con.
13	-	-	169	92.9	198	110	13	11	39.3	4.0	Tunica Biloxi
69	28	8	772	104.8	1 089	537	105	77	31.1	6.6	Waccamaw Siouan
165	52	30	1 441	95.6	2 066	1 112	247	141	26.7	8.8	Haliwa-Saponi
140	80	32	3 269	100.2	4 146	2 084	252	147	36.6	3.9	United Houma Nation
11	9	-	252	61.1	271	153	20	13	33.3	4.9	Iowa
3	8	-	172	63.4	181	102	11	9	35.6	3.9	Iowa
30	9	8	128	174.2	288	105	47	6	17.9	13.4	Indians of Person County
443	215	29	4 104	104.4	6 389	3 139	687	366	23.8	8.2	Iroquois
49	31	8	416	91.6	673	362	88	61	15.6	11.0	Iroquois
155	36	-	940	118.9	1 661	727	191	86	19.3	9.3	Mohawk
35	9	-	329	109.1	573	272	44	32	16.7	6.4	Oneida Nation of New York
67	15	7	465	120.6	858	370	89	26	16.4	8.7	Seneca
25	34	7	548	70.3	580	376	66	50	37.8	7.1	Seneca-Cayuga
58	51	-	683	118.0	1 050	491	109	58	29.5	7.3	Tuscarora
37	21	5	404	97.3	546	306	63	26	31.5	7.9	Wyandotte
35	25	-	345	109.6	486	225	60	29	32.8	8.3	Kaw
45	24	2	901	101.6	1 105	544	71	34	39.2	3.9	Kickapoo
43	24	2	843	98.3	1 009	506	69	34	39.7	4.1	Kickapoo
246	111	45	3 312	104.4	4 566	2 385	402	265	32.5	5.9	Kiowa
231	104	45	3 103	106.4	4 301	2 213	380	245	32.8	5.9	Kiowa
15	7	-	209	74.2	264	172	22	20	27.5	6.0	Oklahoma Kiowa
1 975	926	195	25 710	93.7	35 138	18 398	3 096	1 877	29.4	6.2	Lumbee
27	11	-	177	135.0	304	141	38	15	26.9	9.1	Mattaponi
27	11	-	138	147.1	236	102	38	15	30.8	11.1	Mattaponi Indian Tribe
81	10	-	357	123.8	542	265	91	22	32.2	11.4	Miami
36	8	-	246	134.6	400	184	44	8	30.7	7.6	Miami
25	12	-	231	69.3	304	169	37	26	22.3	9.5	Micmac
14	12	-	231	64.5	293	169	26	26	22.9	6.8	Micmac
18	5	11	263	129.7	430	214	34	27	28.8	5.6	Monacan Indian Nation
86	38	9	279	148.0	545	231	133	66	21.2	19.2	Nanticoke
48	28	8	3 017	74.7	3 784	2 167	84	45	28.2	1.6	Navajo
210	109	28	2 486	92.9	3 321	1 715	347	260	30.8	7.2	Osage
61	37	15	534	81.8	709	385	113	82	27.0	11.6	Otoe-Missouria
44	12	8	554	91.0	770	403	64	34	27.2	6.0	Ottawa
33	5	8	407	89.2	529	280	46	25	31.3	6.0	Ottawa
102	21	6	831	85.2	1 062	577	129	81	31.0	8.4	Pawnee
102	21	6	826	84.7	1 058	575	129	81	30.7	8.5	Pawnee
27	12	-	314	91.1	346	207	39	37	42.3	6.5	Peoria
13	-	-	236	95.8	254	152	13	13	45.0	2.8	Peoria
56	13	7	459	84.5	673	368	76	53	20.5	9.0	Piscataway
71	8	7	946	96.7	1 124	614	86	35	39.6	4.6	Ponca
71	8	7	887	95.7	1 042	581	86	35	40.0	5.0	Ponca
222	98	8	3 063	96.2	4 205	2 240	328	196	30.0	5.5	Potawatomi
59	15	-	552	92.0	728	403	74	48	31.3	7.0	Citizen Potawatomi Nation
150	83	8	2 394	99.3	3 329	1 735	241	139	30.2	5.1	Potawatomi
82	24	10	1 470	100.5	2 102	1 026	116	81	28.7	3.9	Pueblo
3	1	2	183	122.4	293	129	6	4	28.0	1.5	Hopi
-	14	5	183	110.9	350	154	19	10	9.3	4.9	Pueblo
36	2	3	440	125.5	568	234	41	33	42.7	4.1	Ysleta Del Sur Pueblo of Texas
10	13	2	204	149.0	359	140	25	15	29.3	4.9	Quapaw
140	20	11	950	99.3	1 276	652	171	94	32.6	9.0	Sac and Fox
96	18	11	671	98.7	896	453	125	61	32.8	9.4	Sac and Fox
34	2	-	205	108.3	273	131	36	28	36.1	8.4	Sac and Fox Nation, Oklahoma
395	172	18	5 181	95.7	6 297	3 265	585	290	37.9	5.8	Seminole
35	22	9	455	75.8	479	274	66	51	40.1	8.3	Florida Seminole
22	4	-	162	122.2	227	109	26	18	36.9	7.2	Oklahoma Seminole
331	146	9	4 559	96.6	5 579	2 877	486	221	37.8	5.4	Seminole
155	71	5	1 798	115.7	2 826	1 318	231	149	27.1	6.0	Shawnee
55	25	3	764	103.3	1 018	500	83	61	34.4	5.3	Absentee Shawnee Tribe of Indians of Oklahoma
41	4	-	252	142.9	424	189	45	24	30.7	7.4	Eastern Shawnee
59	42	2	780	118.8	1 377	627	103	64	19.3	6.0	Shawnee
16	8	6	334	77.2	454	271	30	16	23.3	5.1	Shoshone
16	8	6	314	70.7	416	256	30	16	22.4	5.6	Shoshone
163	48	12	3 432	102.9	5 204	2 574	223	127	25.3	3.2	Sioux
20	-	-	341	63.9	440	260	20	2	21.3	3.6	Oglala Sioux
79	21	-	1 637	123.0	2 818	1 281	100	61	22.8	2.7	Sioux
16	3	-	305	157.0	550	218	19	3	29.8	2.4	Teton Sioux
8	1	-	156	92.3	145	72	9	1	51.7	3.0	Tonkawa
11	-	2	231	41.6	207	137	13	-	36.7	4.0	Ute
8	20	-	507	116.2	495	233	28	16	54.8	2.6	Wichita
8	20	-	507	116.2	495	233	28	16	54.8	2.6	Wichita
5	-	-	265	71.3	305	198	5	5	32.8	1.1	Winnebago
-	7	-	128	253.9	359	114	7	-	20.8	1.5	Yaqui
-	7	-	110	263.6	326	103	7	-	18.5	1.8	Yaqui
122	**34**	**-**	**1 664**	**97.2**	**2 500**	**1 382**	**156**	**71**	**23.8**	**4.8**	**Alaska Native**
14	12	-	266	88.7	395	228	26	19	21.3	5.2	Alaskan Athabascan
14	-	-	201	70.1	260	169	14	7	24.0	4.1	Alaskan Athabascan
17	-	-	190	136.3	372	175	17	10	17.1	3.8	Aleut
9	6	-	168	94.6	283	147	15	9	13.5	4.6	Eskimo Tribes
9	6	-	168	90.5	276	147	15	9	13.8	4.7	Eskimo
13	-	-	286	86.7	402	230	13	-	24.7	2.4	Tlingit-Haida
2	-	-	233	72.1	305	187	2	-	23.9	0.5	Tlingit
3 712 027	**2 408 609**	**766 229**	**26 519 370**	**95.2**	**39 199 092**	**20 390 158**	**6 886 865**	**4 027 882**	**24.3**	**13.3**	**South Atlantic Division**
9 300	**4 341**	**1 126**	**119 140**	**102.0**	**176 828**	**87 831**	**14 767**	**8 349**	**26.5**	**6.1**	**American Indian and Alaska Native**
6 819	**3 000**	**560**	**87 015**	**102.3**	**131 172**	**65 053**	**10 379**	**5 804**	**25.5**	**5.9**	**American Indian**
76	8	-	985	135.8	1 830	759	84	29	21.2	3.6	Apache
58	8	-	863	131.3	1 514	637	66	23	24.1	3.3	Apache
44	53	-	963	136.1	1 828	841	97	50	19.6	4.3	Blackfeet

Table 22. **Age and Sex for Selected American Indian and Alaska Native Tribes (One Tribe Reported): 2000**—Con.

[Data based on a sample (except Tables 79 and 80). For information on confidentiality protection, coverage, sampling error, and nonsampling error, see Appendix G. Tribes are shown if respondents reported only one tribe or as American Indian or Alaska Native only and met the specified threshold. For more information, see "How to Use This Census Report"]

Region Division	Total population	Median age	Age: Under 5 years	5 to 17 years	18 to 20 years	21 to 24 years	25 to 34 years	35 to 44 years	45 to 54 years	55 to 59 years	60 to 64 years
South Atlantic Division—Con.											
American Indian and Alaska Native—Con.											
American Indian—Con.											
Canadian and Latin American	12 399	27.4	980	2 227	836	1 410	2 712	2 302	1 124	293	233
Canadian Indian	522	29.5	57	69	12	112	67	89	79	18	19
Central American Indian	1 278	31.0	82	260	117	77	198	270	155	44	34
Mexican American Indian	7 148	25.4	653	1 269	522	1 021	1 753	1 230	472	68	69
South American Indian	2 111	33.1	124	389	74	139	431	458	224	122	90
Spanish American Indian	1 205	31.6	64	223	89	61	257	199	184	32	21
Catawba Indian Nation	1 900	22.0	227	663	53	116	311	218	151	54	43
Cherokee	45 047	36.4	2 045	7 959	2 021	2 453	6 881	9 131	7 737	2 411	1 727
Cherokee	36 854	37.4	1 402	6 008	1 601	2 076	5 693	7 759	6 780	1 989	1 367
Eastern Cherokee	6 726	29.5	581	1 667	393	313	936	1 042	741	342	297
Western Cherokee	490	38.4	23	90	14	13	53	146	102	9	19
Cheyenne	388	37.9	11	76	31	-	53	105	35	37	24
Chickahominy	986	40.3	17	174	28	36	114	204	143	61	38
Chickahominy Indian Tribe	907	40.0	17	167	21	36	93	198	130	52	38
Chickasaw	478	43.1	18	89	4	18	68	79	89	46	51
Chippewa	2 956	35.1	108	618	143	172	432	658	395	164	109
Chippewa	1 887	35.7	79	303	111	136	281	425	269	126	62
Choctaw	2 922	35.1	140	407	173	214	522	603	422	178	89
Choctaw	2 395	34.9	118	338	134	179	434	505	306	169	75
Oklahoma Choctaw	437	36.9	22	62	12	25	84	82	90	9	14
Coharie	1 453	31.9	107	317	85	110	147	195	232	96	37
Comanche	468	38.4	33	49	45	55	16	117	117	15	2
Comanche	468	38.4	33	49	45	55	16	117	117	15	2
Creek	6 037	35.4	308	1 124	320	358	884	1 019	1 051	392	230
Eastern Creek	731	33.8	12	144	68	69	83	101	124	61	14
Lower Muscogee Creek Tama Tribal Town	845	34.4	41	165	40	12	177	103	177	61	24
Muscogee Creek Nation	4 161	36.0	236	765	212	255	565	749	698	245	190
Delaware	713	38.6	5	126	38	39	110	186	97	26	24
Lenni-Lanape	343	34.6	-	94	8	7	70	69	53	2	22
Eastern Tribes	3 826	33.8	263	746	148	205	609	651	568	209	145
Meherrin Indian Tribe	444	31.0	19	116	4	29	74	65	33	24	17
Southeastern Indians	1 275	36.3	78	207	40	64	233	246	214	43	41
Waccamaw Siouan	1 581	31.7	132	360	104	63	200	265	221	93	38
Haliwa-Saponi	2 772	33.2	199	550	151	125	467	420	336	136	149
Indians of Person County	351	47.3	13	50	-	-	29	67	98	20	27
Iroquois	4 850	36.6	205	832	180	227	850	900	760	239	237
Iroquois	539	37.5	12	64	33	33	113	106	81	3	21
Mohawk	1 485	39.7	25	251	34	48	270	332	224	86	65
Oneida Nation of New York	366	37.4	19	38	6	19	72	74	82	18	10
Seneca	520	33.8	-	72	33	20	150	45	138	23	8
Tuscarora	1 396	33.2	119	298	62	74	169	263	144	72	86
Lumbee	49 117	30.5	3 979	10 500	2 351	3 170	7 877	7 496	6 981	2 186	1 514
Mattaponi	388	33.3	19	86	13	16	74	73	35	16	18
Mattaponi Indian Tribe	319	29.8	19	79	13	16	59	55	25	6	9
Monacan Indian Nation	573	32.5	29	138	15	11	107	94	78	40	27
Nanticoke	682	40.8	45	102	25	34	95	73	85	26	64
Navajo	1 905	27.5	146	302	192	190	411	364	177	42	40
Osage	387	30.9	27	72	12	19	81	69	71	17	6
Piscataway	845	37.4	13	161	59	13	120	219	122	45	17
Potawatomi	750	37.1	24	131	22	62	121	161	125	50	23
Potawatomi	571	38.2	17	90	18	55	70	143	110	31	17
Pueblo	554	26.7	14	47	69	87	159	66	76	13	-
Seminole	2 870	29.5	311	664	128	206	415	539	313	56	70
Florida Seminole	764	21.9	121	184	58	52	99	88	46	31	19
Seminole	2 077	30.5	182	480	70	154	312	451	262	20	51
Shawnee	684	38.1	18	104	36	36	105	164	117	33	35
Shawnee	635	39.8	18	95	36	21	105	149	117	33	35
Sioux	3 056	35.5	79	504	151	148	607	680	566	132	105
Sioux	1 626	35.4	36	242	87	73	360	344	302	92	70
Teton Sioux	424	36.5	25	52	7	20	100	101	109	10	-
Alaska Native	**1 582**	**32.4**	**77**	**247**	**88**	**113**	**316**	**319**	**223**	**55**	**64**
East South Central Division	**17 022 810**	**35.6**	**1 136 929**	**3 151 164**	**757 255**	**941 220**	**2 352 102**	**2 691 345**	**2 297 037**	**854 576**	**710 359**
American Indian and Alaska Native	**59 354**	**32.7**	**3 740**	**12 565**	**3 410**	**3 330**	**8 852**	**11 421**	**8 639**	**2 657**	**1 708**
American Indian	**45 731**	**32.6**	**2 874**	**9 882**	**2 554**	**2 495**	**6 803**	**8 794**	**6 716**	**2 156**	**1 274**
Apache	746	38.3	47	107	1	33	127	202	97	76	31
Apache	589	39.4	45	64	-	33	75	160	80	76	31
Blackfeet	555	37.6	23	61	14	37	113	104	120	23	17
Canadian and Latin American	919	26.1	62	176	57	135	177	162	142	2	-
Mexican American Indian	733	25.6	38	154	57	100	154	109	115	-	-
Cherokee	20 487	36.0	971	3 938	1 253	1 001	2 797	4 338	3 592	1 082	637
Cherokee	15 705	37.3	798	2 598	861	743	2 220	3 479	2 848	882	480
Cherokees of Northeast Alabama	328	32.3	26	52	31	10	53	57	50	29	6
Eastern Cherokee	277	36.6	15	50	-	19	36	63	61	19	14
Echota Cherokee	3 608	26.6	116	1 089	312	217	425	616	538	126	114
Chickasaw	390	33.1	31	112	-	11	47	91	46	8	6
Chippewa	679	30.5	30	168	18	68	97	156	94	18	19
Chippewa	519	27.7	30	136	14	68	62	103	75	18	6
Choctaw	9 866	24.9	1 001	2 790	552	600	1 419	1 459	946	315	240
Choctaw	2 837	30.8	252	685	75	148	464	458	417	81	58
Mississippi Band of Choctaw	5 320	21.1	600	1 663	391	349	701	767	321	146	140
Mowa Band of Choctaw	1 503	25.5	149	396	86	101	221	183	167	77	35
Creek	3 502	34.3	179	805	200	96	495	590	503	301	94
Machis Lower Creek Indian	187	24.2	24	50	18	8	32	18	14	17	-
Muscogee Creek Nation	2 258	36.9	68	478	137	60	332	365	370	238	52
Poarch Creek	658	31.3	51	165	29	21	93	130	58	34	33
Iroquois	582	31.6	49	50	33	107	83	107	65	26	11
Lumbee	372	30.4	4	92	24	23	86	45	85	-	-
Navajo	392	28.7	25	54	17	43	137	54	38	5	8
Sioux	898	26.6	67	241	60	50	176	175	53	15	36
Sioux	450	23.5	15	151	37	30	104	41	20	15	28

Table 22. **Age and Sex for Selected American Indian and Alaska Native Tribes (One Tribe Reported): 2000**—Con.

[Data based on a sample (except Tables 79 and 80). For information on confidentiality protection, coverage, sampling error, and nonsampling error, see Appendix G. Tribes are shown if respondents reported only one tribe or as American Indian or Alaska Native only and met the specified threshold. For more information, see "How to Use This Census Report"]

Age—Con.			Age and sex						Percent of total population		
			All ages		18 years and over		65 years and over				**Region Division**
65 to 74 years	75 to 84 years	85 years and over	Female	Males per 100 females	Total	Female	Total	Female	Under 18 years	65 years and over	
											South Atlantic Division—Con.
											American Indian and Alaska Native—Con.
											American Indian—Con.
199	70	13	5 324	132.9	9 192	3 825	282	169	25.9	2.3	Canadian and Latin American
-	-	-	228	128.9	396	188	-	-	24.1	-	Canadian Indian
6	35	-	672	90.2	936	487	41	9	26.8	3.2	Central American Indian
60	18	13	2 599	175.0	5 226	1 739	91	49	26.9	1.3	Mexican American Indian
51	9	-	1 112	89.8	1 598	844	60	36	24.3	2.8	South American Indian
67	8	-	620	94.4	918	474	75	60	23.8	6.2	Spanish American Indian
23	30	11	934	103.4	1 010	539	64	42	46.8	3.4	Catawba Indian Nation
1 743	777	162	22 113	103.7	35 043	17 299	2 682	1 419	22.2	6.0	Cherokee
1 470	596	113	17 908	105.8	29 444	14 522	2 179	1 152	20.1	5.9	Cherokee
221	144	49	3 575	88.1	4 478	2 304	414	234	33.4	6.2	Eastern Cherokee
21	-	-	214	129.0	377	182	21	14	23.1	4.3	Western Cherokee
16	-	-	211	83.9	301	140	16	6	22.4	4.1	Cheyenne
97	74	-	485	103.3	795	357	171	67	19.4	17.3	Chickahominy
81	74	-	440	106.1	723	319	155	60	20.3	17.1	Chickahominy Indian Tribe
14	2	-	140	241.4	371	102	16	11	22.4	3.3	Chickasaw
117	37	3	1 487	98.8	2 230	1 201	157	71	24.6	5.3	Chippewa
71	21	3	1 002	88.3	1 505	821	95	53	20.2	5.0	Chippewa
121	53	-	1 457	100.5	2 375	1 142	174	66	18.7	6.0	Choctaw
105	32	-	1 162	106.1	1 939	901	137	51	19.0	5.7	Choctaw
16	21	-	245	78.4	353	198	37	15	19.2	8.5	Oklahoma Choctaw
95	32	-	762	90.7	1 029	565	127	86	29.2	8.7	Coharie
7	12	-	204	129.4	386	166	19	7	17.5	4.1	Comanche
7	12	-	204	129.4	386	166	19	7	17.5	4.1	Comanche
261	88	2	2 903	108.0	4 605	2 211	351	136	23.7	5.8	Creek
38	17	-	325	124.9	575	247	55	22	21.3	7.5	Eastern Creek
39	6	-	444	90.3	639	335	45	22	24.4	5.3	Lower Muscogee Creek Tama Tribal Town
184	60	2	1 985	109.6	3 160	1 516	246	92	24.1	5.9	Muscogee Creek Nation
50	12	-	403	76.9	582	312	62	34	18.4	8.7	Delaware
15	3	-	204	68.1	249	144	18	5	27.4	5.2	Lenni-Lanape
168	85	29	1 890	102.4	2 817	1 437	282	203	26.4	7.4	Eastern Tribes
18	39	6	258	72.1	309	185	63	37	30.4	14.2	Meherrin Indian Tribe
79	15	15	605	110.7	990	490	109	86	22.4	8.5	Southeastern Indians
69	28	8	772	104.8	1 089	537	105	77	31.1	6.6	Waccamaw Siouan
157	52	30	1 416	95.8	2 023	1 089	239	141	27.0	8.6	Haliwa-Saponi
30	9	8	128	174.2	288	105	47	6	17.9	13.4	Indians of Person County
266	139	15	2 242	116.3	3 813	1 749	420	260	21.4	8.7	Iroquois
41	24	8	298	80.9	463	266	73	59	14.1	13.5	Iroquois
120	30	-	645	130.2	1 209	503	150	82	18.6	10.1	Mohawk
19	9	-	162	125.9	309	134	28	16	15.6	7.7	Oneida Nation of New York
11	13	7	225	131.1	448	182	31	24	13.8	6.0	Seneca
58	51	-	625	123.4	979	449	109	58	29.9	7.8	Tuscarora
1 944	924	195	25 338	93.8	34 638	18 124	3 063	1 869	29.5	6.2	Lumbee
27	11	-	155	150.3	283	126	38	15	27.1	9.8	Mattaponi
27	11	-	116	175.0	221	87	38	15	30.7	11.9	Mattaponi Indian Tribe
18	5	11	256	123.8	406	214	34	27	29.1	5.9	Monacan Indian Nation
86	38	9	279	144.4	535	231	133	66	21.6	19.5	Nanticoke
26	7	8	1 006	89.4	1 457	739	41	26	23.5	2.2	Navajo
13	-	-	162	138.9	288	119	13	6	25.6	3.4	Osage
56	13	7	459	84.1	671	368	76	53	20.6	9.0	Piscataway
18	13	-	356	110.7	595	302	31	24	20.7	4.1	Potawatomi
11	9	-	257	122.2	464	225	20	20	18.7	3.5	Potawatomi
23	-	-	279	98.6	493	260	23	15	11.0	4.2	Pueblo
104	48	16	1 485	93.3	1 895	958	168	82	34.0	5.9	Seminole
35	22	9	430	77.7	459	255	66	51	39.9	8.6	Florida Seminole
62	26	7	1 050	97.8	1 415	698	95	31	31.9	4.6	Seminole
27	9	-	272	151.5	562	215	36	28	17.8	5.3	Shawnee
17	9	-	262	142.4	522	205	26	18	17.8	4.1	Shawnee
65	13	6	1 469	108.0	2 473	1 200	84	56	19.1	2.7	Sioux
20	-	-	703	131.3	1 348	581	20	7	17.1	1.2	Sioux
-	-	-	142	198.6	347	118	-	-	18.2	-	Teton Sioux
62	**18**	**-**	**841**	**88.1**	**1 258**	**714**	**80**	**39**	**20.5**	**5.1**	**Alaska Native**
1 169 354	**716 050**	**245 419**	**8 762 092**	**94.3**	**12 734 717**	**6 672 554**	**2 130 823**	**1 279 082**	**25.2**	**12.5**	**East South Central Division**
2 087	**750**	**195**	**29 038**	**104.4**	**43 049**	**21 192**	**3 032**	**1 674**	**27.5**	**5.1**	**American Indian and Alaska Native**
1 627	**430**	**126**	**22 444**	**103.8**	**32 975**	**16 184**	**2 183**	**1 182**	**27.9**	**4.8**	**American Indian**
25	-	-	375	98.9	592	308	25	19	20.6	3.4	Apache
25	-	-	271	117.3	480	223	25	19	18.5	4.2	Apache
17	26	-	220	152.3	471	185	43	18	15.1	7.7	Blackfeet
-	6	-	353	160.3	681	232	6	6	25.9	0.7	Canadian and Latin American
-	6	-	246	198.0	541	153	6	6	26.2	0.8	Mexican American Indian
669	177	32	10 041	104.0	15 578	7 740	878	433	24.0	4.3	Cherokee
599	167	30	7 598	106.7	12 309	5 985	796	390	21.6	5.1	Cherokee
12	2	-	177	85.3	250	137	14	-	23.8	4.3	Cherokees of Northeast Alabama
-	-	-	143	93.7	212	102	-	-	23.5	-	Eastern Cherokee
45	8	2	1 801	100.3	2 403	1 285	55	37	33.4	1.5	Echota Cherokee
25	-	13	145	169.0	247	88	38	19	36.7	9.7	Chickasaw
7	4	-	370	83.5	481	249	11	-	29.2	1.6	Chippewa
7	-	-	299	73.6	353	197	7	-	32.0	1.3	Chippewa
434	50	60	5 239	88.3	6 075	3 346	544	342	38.4	5.5	Choctaw
167	16	16	1 500	89.1	1 900	994	199	100	33.0	7.0	Choctaw
188	25	29	2 827	88.2	3 057	1 722	242	163	42.5	4.5	Mississippi Band of Choctaw
64	9	15	761	97.5	958	525	88	71	36.3	5.9	Mowa Band of Choctaw
170	51	18	1 615	116.8	2 518	1 102	239	141	28.1	6.8	Creek
6	-	-	101	85.1	113	47	6	-	39.6	3.2	Machis Lower Creek Indian
103	41	14	999	126.0	1 712	716	158	101	24.2	7.0	Muscogee Creek Nation
34	10	-	330	99.4	442	228	44	18	32.8	6.7	Poarch Creek
39	12	-	235	147.7	483	169	51	6	17.0	8.8	Iroquois
13	-	-	201	85.1	276	148	13	8	25.8	3.5	Lumbee
11	-	-	212	84.9	313	172	11	6	20.2	2.8	Navajo
16	9	-	430	108.8	590	268	25	18	34.3	2.8	Sioux
9	-	-	177	154.2	284	112	9	9	36.9	2.0	Sioux

Table 22. **Age and Sex for Selected American Indian and Alaska Native Tribes (One Tribe Reported): 2000**—Con.

[Data based on a sample (except Tables 79 and 80). For information on confidentiality protection, coverage, sampling error, and nonsampling error, see Appendix G. Tribes are shown if respondents reported only one tribe or as American Indian or Alaska Native only and met the specified threshold. For more information, see "How to Use This Census Report"]

Region Division	Total population	Median age	Age								
			Under 5 years	5 to 17 years	18 to 20 years	21 to 24 years	25 to 34 years	35 to 44 years	45 to 54 years	55 to 59 years	60 to 64 years
West South Central Division	**31 444 850**	**33.3**	**2 342 041**	**6 320 664**	**1 470 727**	**1 810 684**	**4 520 630**	**5 046 882**	**3 983 424**	**1 403 053**	**1 130 752**
American Indian and Alaska Native	**424 881**	**28.5**	**36 146**	**105 733**	**23 282**	**26 298**	**60 741**	**66 687**	**50 344**	**16 510**	**12 031**
American Indian	**360 482**	**28.7**	**30 094**	**89 699**	**19 690**	**22 046**	**51 080**	**56 622**	**43 636**	**14 177**	**10 456**
Apache	5 243	33.2	339	983	187	318	955	956	841	244	212
Apache	3 877	33.9	301	655	138	237	674	723	635	167	174
Mescalero Apache	503	38.5	-	90	8	27	92	97	115	44	21
Oklahoma Apache	305	32.0	10	81	11	14	53	52	47	17	12
Arapahoe	1 010	28.8	119	228	41	84	118	188	152	36	19
Arapahoe	921	26.2	115	216	41	84	94	169	123	35	19
Blackfeet	1 500	32.7	107	250	126	65	267	271	258	90	21
Caddo	1 896	28.7	217	401	100	147	249	273	208	71	102
Caddo	1 621	28.1	208	356	69	118	229	234	164	61	77
Canadian and Latin American	16 412	27.0	1 417	3 746	969	1 481	3 001	2 738	1 558	385	319
Central American Indian	481	26.4	24	58	35	99	107	57	58	25	7
Mexican American Indian	13 652	25.9	1 303	3 229	808	1 260	2 532	2 212	1 246	267	246
South American Indian	446	32.9	17	139	22	8	38	164	16	3	9
Spanish American Indian	1 339	34.9	62	218	73	95	223	229	205	67	33
Cherokee	128 432	30.0	10 039	30 966	6 544	7 791	17 220	20 592	16 787	5 560	3 848
Cherokee	122 957	30.0	9 669	29 556	6 361	7 459	16 477	19 569	16 080	5 328	3 649
Eastern Cherokee	285	32.9	11	64	17	12	50	55	65	9	-
Four Winds Cherokee	535	35.3	16	124	26	36	55	138	56	23	44
Northern Cherokee Nation of Missouri and Arkansas	632	28.8	33	190	8	61	55	92	99	37	26
United Keetoowah Band of Cherokee	416	24.6	40	116	19	44	58	71	34	12	6
Western Cherokee	3 107	31.1	258	759	87	151	463	569	400	128	89
Cherokee Shawnee	359	27.1	29	105	9	19	52	55	33	13	17
Cheyenne	2 953	25.0	276	890	143	167	324	511	345	121	66
Cheyenne	2 715	24.4	263	824	126	159	283	456	320	115	66
Cheyenne-Arapaho	2 945	19.3	264	1 107	206	186	421	389	220	47	42
Chickasaw	15 518	28.4	1 463	3 900	802	824	2 309	2 145	1 789	690	470
Chippewa	1 635	35.6	97	353	96	61	172	405	243	90	68
Chippewa	1 136	36.0	82	225	75	41	107	272	171	65	51
Chitimacha Tribe of Louisiana	718	25.0	93	174	61	31	138	89	75	20	5
Choctaw	57 733	28.7	4 979	14 556	3 088	3 294	7 794	8 811	7 041	2 279	1 829
Choctaw	46 180	28.5	3 990	11 579	2 508	2 653	6 535	7 160	5 458	1 769	1 411
Mississippi Band of Choctaw	2 018	21.9	265	542	152	162	219	330	157	84	39
Oklahoma Choctaw	9 387	31.8	705	2 418	428	470	1 006	1 315	1 400	426	369
Choctaw-Apache Community of Ebarb	411	29.5	31	108	21	20	50	74	43	34	-
Comanche	6 615	30.7	441	1 473	394	348	1 040	1 092	996	250	196
Comanche	6 512	30.7	435	1 447	394	341	1 024	1 070	985	239	196
Coushatta	1 442	28.0	132	270	89	135	218	208	90	83	55
Alabama Coushatta Tribes of Texas	903	26.9	76	220	27	79	135	141	67	41	29
Coushatta	539	29.7	56	50	62	56	83	67	23	42	26
Creek	24 739	27.5	2 186	6 452	1 331	1 463	3 682	3 459	2 938	806	740
Muscogee Creek Nation	24 402	27.4	2 153	6 390	1 310	1 453	3 615	3 436	2 863	792	735
Delaware	3 119	32.4	205	714	202	189	388	603	361	142	116
Delaware	2 874	31.0	203	662	187	189	352	556	328	126	98
Eastern Tribes	405	35.2	42	94	28	7	30	94	37	19	29
Tunica Biloxi	297	25.7	33	89	13	7	30	61	19	12	20
United Houma Nation	6 139	24.2	413	1 911	400	376	932	885	704	162	104
Iowa	228	26.5	17	65	20	7	30	40	18	10	2
Iowa	177	22.3	15	56	15	4	28	28	16	2	2
Iroquois	2 957	30.9	267	597	141	196	447	484	368	137	104
Mohawk	331	37.3	-	38	21	34	60	77	34	24	27
Seneca	400	34.1	40	56	24	18	73	52	69	26	2
Seneca-Cayuga	889	23.7	140	207	45	68	120	78	99	27	39
Wyandotte	665	29.4	61	158	18	38	106	103	85	22	11
Kaw	659	28.9	65	147	27	48	137	66	67	32	18
Kickapoo	1 695	22.1	149	536	128	112	256	253	119	47	31
Kickapoo	1 551	22.0	146	491	106	102	256	227	113	28	20
Kiowa	6 551	27.8	379	1 738	403	478	989	1 148	700	175	139
Kiowa	6 201	27.5	340	1 683	380	453	934	1 053	674	165	139
Oklahoma Kiowa	349	30.5	39	55	23	25	55	94	26	10	-
Miami	553	30.2	77	120	8	39	80	74	44	21	22
Miami	403	26.8	56	89	2	35	64	54	43	15	16
Navajo	2 975	26.3	204	757	238	197	491	700	213	71	72
Osage	4 314	29.9	341	989	231	301	497	646	611	199	165
Otoe-Missouria	935	35.0	52	200	64	38	113	181	116	41	17
Ottawa	646	26.9	44	184	37	29	78	96	83	27	25
Ottawa	503	26.6	37	152	27	26	46	74	59	23	25
Pawnee	1 370	30.9	89	366	90	28	159	215	236	45	36
Pawnee	1 357	31.0	89	357	90	28	159	215	234	45	34
Peoria	553	24.7	83	137	36	24	112	59	28	22	13
Peoria	443	21.1	79	117	25	24	107	40	15	18	5
Ponca	1 843	23.0	179	558	125	110	229	290	169	48	53
Ponca	1 718	22.5	168	526	117	99	215	274	142	48	47
Potawatomi	5 098	29.8	336	1 252	350	273	712	801	680	254	143
Citizen Potawatomi Nation	901	31.9	48	239	48	21	158	148	111	59	6
Potawatomi	4 059	29.4	281	992	280	242	527	645	543	195	133
Pueblo	2 268	26.7	222	527	141	183	407	359	189	97	50
Ysleta Del Sur Pueblo of Texas	972	21.9	97	326	28	90	134	167	24	39	26
Quapaw	493	33.2	55	94	10	8	127	65	76	18	15
Sac and Fox	1 791	32.4	177	420	85	67	235	286	212	96	47
Sac and Fox	1 304	33.0	142	295	51	57	171	218	159	48	38
Sac and Fox Nation, Oklahoma	420	29.3	35	119	28	10	34	52	49	48	9
Seminole	7 104	24.4	791	2 040	388	401	1 045	942	725	189	179
Oklahoma Seminole	343	26.4	12	113	19	16	46	28	45	10	28
Seminole	6 735	24.4	777	1 913	369	377	999	913	680	178	151
Shawnee	2 963	30.3	265	646	245	181	332	516	384	147	85
Absentee Shawnee Tribe of Indians of Oklahoma	1 546	27.3	164	371	138	75	165	258	191	77	24
Eastern Shawnee	555	31.9	38	141	28	9	81	100	44	33	46
Shawnee	862	31.9	63	134	79	97	86	158	149	37	15
Sioux	3 009	30.0	178	690	182	219	603	541	325	104	53
Sioux	1 575	30.0	93	296	149	102	347	296	135	61	25

Table 22. **Age and Sex for Selected American Indian and Alaska Native Tribes (One Tribe Reported): 2000**—Con.

[Data based on a sample (except Tables 79 and 80). For information on confidentiality protection, coverage, sampling error, and nonsampling error, see Appendix G. Tribes are shown if respondents reported only one tribe or as American Indian or Alaska Native only and met the specified threshold. For more information, see "How to Use This Census Report"]

Age—Con.			Age and sex						Percent of total population		
			All ages		18 years and over		65 years and over				Region Division
65 to 74 years	75 to 84 years	85 years and over	Female	Males per 100 females	Total	Female	Total	Female	Under 18 years	65 years and over	
1 877 720	**1 146 990**	**391 283**	**15 950 706**	**97.1**	**22 782 145**	**11 725 598**	**3 415 993**	**2 008 102**	**27.5**	**10.9**	**West South Central Division**
16 747	**8 081**	**2 281**	**214 829**	**97.8**	**283 002**	**145 702**	**27 109**	**15 751**	**33.4**	**6.4**	**American Indian and Alaska Native**
14 395	**6 739**	**1 848**	**183 615**	**96.3**	**240 689**	**125 214**	**22 982**	**13 411**	**33.2**	**6.4**	**American Indian**
175	31	2	2 332	124.8	3 921	1 698	208	74	25.2	4.0	Apache
148	23	2	1 668	132.4	2 921	1 238	173	63	24.7	4.5	Apache
9	-	-	211	138.4	413	184	9	-	17.9	1.8	Mescalero Apache
-	8	-	156	95.5	214	107	8	4	29.8	2.6	Oklahoma Apache
17	8	-	567	78.1	663	378	25	17	34.4	2.5	Arapahoe
17	8	-	517	78.1	590	334	25	17	35.9	2.7	Arapahoe
30	15	-	788	90.4	1 143	586	45	43	23.8	3.0	Blackfeet
72	49	7	895	111.8	1 278	589	128	74	32.6	6.8	Caddo
60	38	7	787	106.0	1 057	507	105	60	34.8	6.5	Caddo
573	154	71	7 734	112.2	11 249	5 245	798	475	31.5	4.9	Canadian and Latin American
11	-	-	237	103.0	399	202	11	11	17.0	2.3	Central American Indian
388	105	56	6 318	116.1	9 120	4 142	549	322	33.2	4.0	Mexican American Indian
30	-	-	209	113.4	290	145	30	17	35.0	6.7	South American Indian
86	39	9	698	91.8	1 059	540	134	94	20.9	10.0	Spanish American Indian
5 608	2 738	739	65 380	96.4	87 427	45 270	9 085	5 287	31.9	7.1	Cherokee
5 414	2 683	712	62 622	96.3	83 732	43 401	8 809	5 159	31.9	7.2	Cherokee
2	-	-	160	78.1	210	138	2	-	26.3	0.7	Eastern Cherokee
13	4	-	253	111.5	395	164	17	4	26.2	3.2	Four Winds Cherokee
29	2	-	326	93.9	409	226	31	19	35.3	4.9	Northern Cherokee Nation of Missouri and Arkansas
9	7	-	201	107.0	260	145	16	9	37.5	3.8	United Keetoowah Band of Cherokee
136	40	27	1 590	95.4	2 090	1 042	203	94	32.7	6.5	Western Cherokee
17	10	-	158	127.2	225	115	27	16	37.3	7.5	Cherokee Shawnee
40	48	22	1 408	109.7	1 787	834	110	80	39.5	3.7	Cheyenne
36	45	22	1 296	109.5	1 628	760	103	76	40.0	3.8	Cheyenne
48	11	4	1 561	88.7	1 574	920	63	44	46.6	2.1	Cheyenne-Arapaho
671	350	105	8 077	92.1	10 155	5 457	1 126	668	34.6	7.3	Chickasaw
39	11	-	816	100.4	1 185	607	50	21	27.5	3.1	Chippewa
36	11	-	578	96.5	829	421	47	18	27.0	4.1	Chippewa
13	6	13	359	100.0	451	215	32	18	37.2	4.5	Chitimacha Tribe of Louisiana
2 572	1 189	301	29 932	92.9	38 198	20 336	4 062	2 330	33.8	7.0	Choctaw
1 982	886	249	23 848	93.6	30 611	16 254	3 117	1 796	33.7	6.7	Choctaw
30	37	1	1 037	94.6	1 211	624	68	27	40.0	3.4	Mississippi Band of Choctaw
551	248	51	4 959	89.3	6 264	3 397	850	492	33.3	9.1	Oklahoma Choctaw
17	13	-	212	93.9	272	128	30	11	33.8	7.3	Choctaw-Apache Community of Ebarb
254	108	23	3 487	89.7	4 701	2 572	385	244	28.9	5.8	Comanche
254	106	21	3 448	88.9	4 630	2 546	381	242	28.9	5.9	Comanche
103	55	4	809	78.2	1 040	628	162	125	27.9	11.2	Coushatta
61	23	4	506	78.5	607	374	88	66	32.8	9.7	Alabama Coushatta Tribes of Texas
42	32	-	303	77.9	433	254	74	59	19.7	13.7	Coushatta
1 041	480	161	12 726	94.4	16 101	8 520	1 682	973	34.9	6.8	Creek
1 021	477	157	12 542	94.6	15 859	8 406	1 655	959	35.0	6.8	Muscogee Creek Nation
95	88	16	1 520	105.2	2 200	1 090	199	116	29.5	6.4	Delaware
83	74	16	1 398	105.6	2 009	1 001	173	103	30.1	6.0	Delaware
13	12	-	188	115.4	269	123	25	23	33.6	6.2	Eastern Tribes
13	-	-	140	112.1	175	87	13	11	41.1	4.4	Tunica Biloxi
140	80	32	3 073	99.8	3 815	1 926	252	147	37.9	4.1	United Houma Nation
11	8	-	139	64.0	146	89	19	13	36.0	8.3	Iowa
3	8	-	109	62.4	106	68	11	9	40.1	6.2	Iowa
138	64	14	1 627	81.7	2 093	1 221	216	100	29.2	7.3	Iroquois
16	-	-	176	88.1	293	160	16	4	11.5	4.8	Mohawk
38	2	-	206	94.2	304	154	40	2	24.0	10.0	Seneca
25	34	7	513	73.3	542	347	66	50	39.0	7.4	Seneca-Cayuga
37	21	5	336	97.9	446	253	63	26	32.9	9.5	Wyandotte
35	17	-	330	99.7	447	219	52	29	32.2	7.9	Kaw
45	17	2	853	98.7	1 010	509	64	27	40.4	3.8	Kickapoo
43	17	2	795	95.1	914	471	62	27	41.1	4.0	Kickapoo
246	111	45	3 158	107.4	4 434	2 275	402	265	32.3	6.1	Kiowa
231	104	45	2 964	109.2	4 178	2 112	380	245	32.6	6.1	Kiowa
15	7	-	194	79.9	255	163	22	20	26.9	6.3	Oklahoma Kiowa
58	10	-	272	103.3	356	207	68	22	35.6	12.3	Miami
21	8	-	197	104.6	258	148	29	8	36.0	7.2	Miami
11	21	-	1 799	65.4	2 014	1 256	32	13	32.3	1.1	Navajo
197	109	28	2 275	89.6	2 984	1 571	334	254	30.8	7.7	Osage
61	37	15	518	80.5	683	379	113	82	27.0	12.1	Otoe-Missouria
28	12	3	338	91.1	418	231	43	29	35.3	6.7	Ottawa
26	5	3	253	98.8	314	170	34	20	37.6	6.8	Ottawa
79	21	6	736	86.1	915	499	106	64	33.2	7.7	Pawnee
79	21	6	731	85.6	911	497	106	64	32.9	7.8	Pawnee
27	12	-	306	80.7	333	207	39	37	39.8	7.1	Peoria
13	-	-	236	87.7	247	152	13	13	44.2	2.9	Peoria
67	8	7	934	97.3	1 106	602	82	35	40.0	4.4	Ponca
67	8	7	875	96.3	1 024	569	82	35	40.4	4.8	Ponca
204	85	8	2 634	93.5	3 510	1 908	297	172	31.1	5.8	Potawatomi
52	11	-	467	92.9	614	340	63	44	31.9	7.0	Citizen Potawatomi Nation
139	74	8	2 075	95.6	2 786	1 491	221	119	31.4	5.4	Potawatomi
59	24	10	1 136	99.6	1 519	723	93	66	33.0	4.1	Pueblo
36	2	3	432	125.0	549	226	41	33	43.5	4.2	Ysleta Del Sur Pueblo of Texas
10	13	2	204	141.7	344	140	25	15	30.2	5.1	Quapaw
135	20	11	901	98.8	1 194	609	166	89	33.3	9.3	Sac and Fox
96	18	11	653	99.7	867	435	125	61	33.5	9.6	Sac and Fox
34	2	-	205	104.9	266	131	36	28	36.7	8.6	Sac and Fox Nation, Oklahoma
291	111	2	3 584	98.2	4 273	2 205	404	199	39.9	5.7	Seminole
22	4	-	162	111.7	218	109	26	18	36.4	7.6	Oklahoma Seminole
269	107	2	3 407	97.7	4 045	2 087	378	181	39.9	5.6	Seminole
106	51	5	1 439	105.9	2 052	1 027	162	109	30.7	5.5	Shawnee
55	25	3	764	102.4	1 011	500	83	61	34.6	5.4	Absentee Shawnee Tribe of Indians of Oklahoma
31	4	-	242	129.3	376	179	35	14	32.3	6.3	Eastern Shawnee
20	22	2	433	99.1	665	348	44	34	22.9	5.1	Shawnee
82	26	6	1 533	96.3	2 141	1 106	114	53	28.8	3.8	Sioux
50	21	-	757	108.1	1 186	588	71	45	24.7	4.5	Sioux

Table 22. **Age and Sex for Selected American Indian and Alaska Native Tribes (One Tribe Reported): 2000**—Con.

[Data based on a sample (except Tables 79 and 80). For information on confidentiality protection, coverage, sampling error, and nonsampling error, see Appendix G. Tribes are shown if respondents reported only one tribe or as American Indian or Alaska Native only and met the specified threshold. For more information, see "How to Use This Census Report"]

Region Division	Total population	Median age	Age								
			Under 5 years	5 to 17 years	18 to 20 years	21 to 24 years	25 to 34 years	35 to 44 years	45 to 54 years	55 to 59 years	60 to 64 years
West South Central Division—Con.											
American Indian and Alaska Native—Con.											
American Indian—Con.											
Sioux—Con.											
Teton Sioux	245	26.0	18	86	7	-	44	31	40	-	3
Tonkawa	300	17.6	34	121	17	12	21	30	45	9	2
Wichita	1 012	15.8	148	424	48	81	110	106	43	11	13
Wichita	1 012	15.8	148	424	48	81	110	106	43	11	13
Alaska Native	**1 382**	**29.0**	**105**	**270**	**132**	**106**	**258**	**277**	**115**	**37**	**31**
West Region	**63 197 932**	**33.9**	**4 533 012**	**12 447 126**	**2 761 718**	**3 531 164**	**9 332 583**	**10 343 824**	**8 298 786**	**2 819 412**	**2 217 980**
American Indian and Alaska Native	**1 155 335**	**27.4**	**100 091**	**302 554**	**61 057**	**72 614**	**173 621**	**185 113**	**127 610**	**39 671**	**30 330**
American Indian	**882 083**	**27.6**	**75 265**	**230 787**	**46 688**	**55 159**	**130 738**	**140 932**	**98 917**	**31 181**	**23 995**
Apache	44 584	27.3	3 645	12 586	2 459	2 331	6 462	7 484	4 878	1 595	1 112
Apache	14 444	33.6	821	2 975	780	769	2 256	2 976	1 987	712	389
Chiricahua	646	39.9	-	91	47	16	82	162	136	53	16
Jicarilla Apache	2 938	25.3	242	850	195	165	425	436	323	129	50
Mescalero Apache	4 640	27.3	348	1 324	221	285	710	739	564	133	149
Payson Tonto Apache	133	13.7	13	67	4	-	21	8	2	11	7
San Carlos Apache	9 585	21.6	950	3 185	583	400	1 307	1 356	857	265	209
White Mountain Apache	12 036	21.4	1 255	4 077	618	696	1 619	1 754	1 001	277	292
Arapahoe	5 555	23.3	655	1 577	334	324	787	831	485	212	157
Arapahoe	1 130	28.6	115	241	39	58	216	166	128	83	38
Northern Arapahoe	4 399	21.4	540	1 336	287	266	564	657	357	129	116
Arikara	329	22.3	20	111	25	29	31	49	26	2	27
Assiniboine	3 860	29.0	370	1 031	169	193	498	651	412	111	100
Assiniboine	2 459	30.2	237	633	94	138	321	438	240	66	64
Fort Belknap Assiniboine	1 098	24.5	114	345	46	51	131	154	122	34	29
Fort Peck Assiniboine	303	35.0	19	53	29	4	46	59	50	11	7
Assiniboine Sioux	1 425	24.4	131	392	79	132	199	195	136	61	73
Assiniboine Sioux	1 019	27.3	72	280	38	94	159	122	116	54	57
Fort Peck Assiniboine and Sioux	406	20.3	59	112	41	38	40	73	20	7	16
Blackfeet	18 082	30.1	1 305	4 466	914	1 161	2 441	3 380	2 314	720	568
Caddo	503	35.9	17	91	17	31	91	74	51	8	39
Caddo	446	36.5	17	68	17	31	76	60	51	8	39
Cahuilla	2 074	27.3	235	479	156	135	204	341	302	53	58
Cahuilla	1 034	30.5	107	211	55	78	102	177	178	27	29
Morongo Band of Cahuilla Mission Indians	712	20.9	93	202	63	29	62	97	104	24	18
California Tribes	915	21.0	140	272	45	29	139	120	96	19	9
Yuki	429	17.2	75	142	13	24	61	29	56	4	7
Canadian and Latin American	60 669	26.9	5 100	14 807	3 463	4 733	11 269	10 541	5 872	1 330	1 150
Canadian Indian	1 603	30.9	80	341	79	92	316	286	245	31	68
Central American Indian	1 935	32.1	113	348	96	153	452	343	221	81	42
Mexican American Indian	50 054	25.8	4 473	12 494	3 016	4 102	9 411	8 663	4 430	1 015	813
South American Indian	2 020	34.2	89	463	45	85	371	455	291	42	35
Spanish American Indian	4 577	32.8	299	1 030	193	269	640	731	658	144	174
Chehalis	487	26.3	44	143	7	26	87	70	75	6	4
Chemakuan	590	19.7	50	225	40	19	44	69	89	15	18
Quileute	448	18.1	44	179	21	10	28	64	58	13	13
Chemehuevi	862	24.3	107	231	44	57	103	119	118	24	3
Cherokee	54 855	37.6	2 608	9 032	2 485	3 249	7 583	10 541	9 875	3 151	2 158
Cherokee	51 932	37.6	2 439	8 592	2 362	3 050	7 176	9 995	9 257	3 037	2 000
Eastern Cherokee	475	37.8	52	46	13	20	91	67	116	17	32
Northern Cherokee Nation of Missouri and Arkansas	353	46.8	10	39	39	16	36	28	72	14	44
Western Cherokee	1 470	37.9	74	212	30	110	216	328	301	75	57
Cheyenne	6 574	23.3	634	1 979	469	381	958	787	736	166	150
Cheyenne	1 350	29.7	104	284	78	59	254	157	258	28	38
Northern Cheyenne	5 028	20.8	521	1 629	388	320	689	578	445	131	110
Cheyenne-Arapaho	436	23.2	17	149	29	53	98	57	28	2	3
Chickasaw	3 590	35.0	252	778	153	141	468	636	663	196	81
Chinook	554	35.2	31	55	22	45	123	85	81	23	25
Chinook	521	35.7	31	55	22	45	104	78	75	23	25
Chippewa	14 829	36.1	716	2 683	608	821	2 364	2 955	2 544	683	519
Chippewa	9 325	36.2	413	1 789	440	483	1 379	1 721	1 658	471	316
Little Shell Chippewa	1 028	36.4	41	197	32	60	170	205	137	57	20
Sault Ste. Marie Chippewa	530	38.2	50	117	2	18	56	92	92	25	30
Turtle Mountain Band	2 110	32.6	151	358	65	172	436	395	358	46	80
White Earth	433	39.9	28	14	11	25	59	158	85	14	17
Choctaw	13 781	35.6	937	2 478	567	624	2 175	2 407	2 307	714	498
Choctaw	11 422	35.3	760	1 983	497	535	1 880	2 025	1 946	593	409
Oklahoma Choctaw	1 951	40.8	122	347	43	82	243	313	325	121	77
Chumash	3 467	34.3	178	798	197	137	467	722	484	196	115
Chumash	3 318	34.7	158	762	192	130	439	689	482	185	115
Coeur D'Alene	1 499	24.2	160	470	53	95	223	192	135	43	33
Colorado River Indian	1 679	26.5	140	462	107	113	236	261	174	59	42
Colville	8 217	26.7	685	2 178	490	500	1 205	1 321	847	293	182
Comanche	2 305	38.8	115	407	89	101	317	417	403	237	64
Comanche	2 298	38.6	115	407	89	101	317	417	403	230	64
Confederated Tribes of the Siletz Reservation	1 784	23.6	175	508	88	167	276	251	182	43	20
Coquille	352	26.4	16	95	15	44	32	72	37	14	10
Costanoan	1 192	35.0	75	233	36	45	209	265	154	95	39
Cowlitz	1 196	33.2	166	235	18	38	191	209	191	66	21
Cree	1 447	37.0	103	214	85	68	179	310	289	71	67
Creek	4 034	37.5	193	724	170	206	609	778	579	256	275
Muscogee Creek Nation	3 895	37.4	193	694	170	199	597	742	556	251	249
Crow	7 975	22.9	939	2 382	430	531	1 035	1 135	835	207	231
Cupeno	542	21.0	49	186	36	44	81	101	14	12	13
Cupeno	219	33.6	12	61	11	11	20	67	13	9	11
Delaware	1 554	38.9	3	249	76	67	239	323	234	161	76
Delaware	1 267	41.1	3	199	53	59	169	279	190	157	57
Diegueno	2 807	25.8	213	857	128	175	450	369	311	89	51
Barona Group of Capitan Grande Band	237	25.5	29	72	5	11	59	30	19	5	3
Diegueno	981	26.8	59	271	46	67	181	138	116	38	9

Table 22. **Age and Sex for Selected American Indian and Alaska Native Tribes (One Tribe Reported): 2000**—Con.

[Data based on a sample (except Tables 79 and 80). For information on confidentiality protection, coverage, sampling error, and nonsampling error, see Appendix G. Tribes are shown if respondents reported only one tribe or as American Indian or Alaska Native only and met the specified threshold. For more information, see "How to Use This Census Report"]

Age—Con.			Age and sex						Percent of total population		Region Division
			All ages		18 years and over		65 years and over				
65 to 74 years	75 to 84 years	85 years and over	Female	Males per 100 females	Total	Female	Total	Female	Under 18 years	65 years and over	
											West South Central Division—Con.
											American Indian and Alaska Native—Con.
											American Indian—Con.
											Sioux—Con.
16	-	-	96	155.2	141	67	16	-	42.4	6.5	Teton Sioux
8	1	-	156	92.3	145	72	9	1	51.7	3.0	Tonkawa
8	20	-	466	117.2	440	210	28	16	56.5	2.8	Wichita
8	20	-	466	117.2	440	210	28	16	56.5	2.8	Wichita
36	**15**	**-**	**632**	**118.7**	**1 007**	**500**	**51**	**15**	**27.1**	**3.7**	**Alaska Native**
3 681 492	**2 439 939**	**790 896**	**31 700 967**	**99.4**	**46 217 794**	**23 440 374**	**6 912 327**	**3 959 755**	**26.9**	**10.9**	**West Region**
39 457	**17 958**	**5 259**	**584 971**	**97.5**	**752 690**	**387 535**	**62 674**	**35 709**	**34.9**	**5.4**	**American Indian and Alaska Native**
30 834	**13 562**	**4 025**	**450 150**	**96.0**	**576 031**	**300 012**	**48 421**	**27 582**	**34.7**	**5.5**	**American Indian**
1 457	450	125	22 496	98.2	28 353	14 300	2 032	1 210	36.4	4.6	Apache
552	178	49	6 930	108.4	10 648	5 009	779	486	26.3	5.4	Apache
29	14	-	264	144.7	555	225	43	16	14.1	6.7	Chiricahua
83	32	8	1 641	79.0	1 846	1 049	123	74	37.2	4.2	Jicarilla Apache
124	35	8	2 291	102.5	2 968	1 487	167	101	36.0	3.6	Mescalero Apache
-	-	-	68	95.6	53	28	-	-	60.2	-	Payson Tonto Apache
337	76	60	4 935	94.2	5 450	2 892	473	263	43.1	4.9	San Carlos Apache
332	115	-	6 279	91.7	6 704	3 541	447	270	44.3	3.7	White Mountain Apache
121	62	10	2 716	104.5	3 323	1 718	193	111	40.2	3.5	Arapahoe
28	17	1	487	132.0	774	344	46	40	31.5	4.1	Arapahoe
93	45	9	2 224	97.8	2 523	1 369	147	71	42.6	3.3	Northern Arapahoe
1	8	-	164	100.6	198	104	9	1	39.8	2.7	Arikara
232	70	23	2 032	90.0	2 459	1 321	325	183	36.3	8.4	Assiniboine
164	46	18	1 362	80.5	1 589	926	228	154	35.4	9.3	Assiniboine
48	19	5	534	105.6	639	299	72	25	41.8	6.6	Fort Belknap Assiniboine
20	5	-	136	122.8	231	96	25	4	23.8	8.3	Fort Peck Assiniboine
17	4	6	766	86.0	902	500	27	22	36.7	1.9	Assiniboine Sioux
17	4	6	571	78.5	667	385	27	22	34.5	2.6	Assiniboine Sioux
-	-	-	195	108.2	235	115	-	-	42.1	-	Fort Peck Assiniboine and Sioux
526	245	42	8 976	101.4	12 311	6 177	813	410	31.9	4.5	Blackfeet
24	49	11	295	70.5	395	237	84	51	21.5	16.7	Caddo
24	44	11	251	77.7	361	216	79	51	19.1	17.7	Caddo
85	16	10	1 109	87.0	1 360	816	111	91	34.4	5.4	Cahuilla
50	10	10	589	75.6	716	456	70	67	30.8	6.8	Cahuilla
14	6	-	362	96.7	417	228	20	10	41.4	2.8	Morongo Band of Cahuilla Mission Indians
30	13	3	491	86.4	503	297	46	28	45.0	5.0	California Tribes
11	7	-	249	72.3	212	139	18	13	50.6	4.2	Yuki
1 527	722	155	28 188	115.2	40 762	18 496	2 404	1 280	32.8	4.0	Canadian and Latin American
33	21	11	886	80.9	1 182	684	65	48	26.3	4.1	Canadian Indian
46	30	10	913	111.9	1 474	692	86	73	23.8	4.4	Central American Indian
1 063	467	107	23 137	116.3	33 087	14 824	1 637	874	33.9	3.3	Mexican American Indian
84	55	5	972	107.8	1 468	639	144	58	27.3	7.1	South American Indian
279	140	20	2 043	124.0	3 248	1 493	439	210	29.0	9.6	Spanish American Indian
18	4	3	233	109.0	300	142	25	17	38.4	5.1	Chehalis
17	4	-	288	104.9	315	170	21	11	46.6	3.6	Chemakuan
14	4	-	220	103.6	225	122	18	8	49.8	4.0	Quileute
36	8	12	445	93.7	524	263	56	22	39.2	6.5	Chemehuevi
2 683	1 195	295	28 431	92.9	43 215	22 908	4 173	2 258	21.2	7.6	Cherokee
2 557	1 172	295	26 982	92.5	40 901	21 736	4 024	2 196	21.2	7.7	Cherokee
17	4	-	307	54.7	377	243	21	8	20.6	4.4	Eastern Cherokee
55	-	-	225	56.9	304	203	55	31	13.9	15.6	Northern Cherokee Nation of Missouri and Arkansas
48	19	-	654	124.8	1 184	532	67	23	19.5	4.6	Western Cherokee
219	78	17	3 190	106.1	3 961	1 950	314	133	39.7	4.8	Cheyenne
66	23	1	596	126.5	962	410	90	25	28.7	6.7	Cheyenne
147	54	16	2 489	102.0	2 878	1 483	217	102	42.8	4.3	Northern Cheyenne
-	-	-	190	129.5	270	110	-	-	38.1	-	Cheyenne-Arapaho
153	43	26	1 967	82.5	2 560	1 470	222	128	28.7	6.2	Chickasaw
41	18	5	193	187.0	468	141	64	11	15.5	11.6	Chinook
40	18	5	187	178.6	435	135	63	11	16.5	12.1	Chinook
692	210	34	7 470	98.5	11 430	5 766	936	507	22.9	6.3	Chippewa
480	155	20	4 755	96.1	7 123	3 633	655	385	23.6	7.0	Chippewa
78	23	8	512	100.8	790	409	109	38	23.2	10.6	Little Shell Chippewa
42	6	-	292	81.5	363	185	48	33	31.5	9.1	Sault Ste. Marie Chippewa
35	12	2	897	135.2	1 601	665	49	16	24.1	2.3	Turtle Mountain Band
18	-	4	230	88.3	391	215	22	11	9.7	5.1	White Earth
751	254	69	7 025	96.2	10 366	5 439	1 074	577	24.8	7.8	Choctaw
571	174	49	5 766	98.1	8 679	4 511	794	463	24.0	7.0	Choctaw
180	78	20	1 069	82.5	1 482	806	278	112	24.0	14.2	Oklahoma Choctaw
93	65	15	1 762	96.8	2 491	1 335	173	106	28.2	5.0	Chumash
86	65	15	1 673	98.3	2 398	1 276	166	99	27.7	5.0	Chumash
63	18	14	794	88.8	869	501	95	60	42.0	6.3	Coeur D'Alene
63	19	3	878	91.2	1 077	603	85	59	35.9	5.1	Colorado River Indian
330	141	45	4 350	88.9	5 354	2 915	516	290	34.8	6.3	Colville
87	40	28	983	134.5	1 783	815	155	65	22.6	6.7	Comanche
87	40	28	976	135.5	1 776	808	155	65	22.7	6.7	Comanche
42	26	6	906	96.9	1 101	602	74	34	38.3	4.1	Confederated Tribes of the Siletz Reservation
17	-	-	198	77.8	241	129	17	4	31.5	4.8	Coquille
24	17	-	573	108.0	884	437	41	30	25.8	3.4	Costanoan
46	15	-	559	114.0	795	367	61	33	33.5	5.1	Cowlitz
48	9	4	631	129.3	1 130	494	61	29	21.9	4.2	Cree
174	57	13	2 067	95.2	3 117	1 643	244	128	22.7	6.0	Creek
174	57	13	1 983	96.4	3 008	1 577	244	128	22.8	6.3	Muscogee Creek Nation
151	83	16	4 066	96.1	4 654	2 485	250	127	41.6	3.1	Crow
6	-	-	327	65.7	307	153	6	4	43.4	1.1	Cupeno
4	-	-	107	104.7	146	71	4	4	33.3	1.8	Cupeno
104	15	7	695	123.6	1 302	552	126	52	16.2	8.1	Delaware
79	15	7	567	123.5	1 065	453	101	38	15.9	8.0	Delaware
103	51	10	1 566	79.2	1 737	993	164	119	38.1	5.8	Diegueno
4	-	-	132	79.5	136	82	4	2	42.6	1.7	Barona Group of Capitan Grande Band
23	27	6	569	72.4	651	384	56	38	33.6	5.7	Diegueno

Table 22. **Age and Sex for Selected American Indian and Alaska Native Tribes (One Tribe Reported): 2000**—Con.

[Data based on a sample (except Tables 79 and 80). For information on confidentiality protection, coverage, sampling error, and nonsampling error, see Appendix G. Tribes are shown if respondents reported only one tribe or as American Indian or Alaska Native only and met the specified threshold. For more information, see "How to Use This Census Report"]

Region Division	Total population	Median age	Age: Under 5 years	5 to 17 years	18 to 20 years	21 to 24 years	25 to 34 years	35 to 44 years	45 to 54 years	55 to 59 years	60 to 64 years
West Region—Con.											
American Indian and Alaska Native—Con.											
American Indian—Con.											
Diegueno—Con.											
Mesa Grande Band of Diegueno Mission Indians	313	18.1	19	137	20	11	29	19	47	7	2
San Pasqual Band of Diegueno Mission Indians	494	25.9	32	139	25	45	71	71	52	14	14
Santa Ysabel Band of Diegueno Mission Indians	245	28.9	25	55	17	3	45	13	38	6	10
Viejas (Baron Long) Group of Capitan Grande Band	164	22.5	17	62	-	18	8	40	10	-	5
Eastern Tribes	321	30.0	30	67	15	7	60	66	35	15	17
Gabrieleno	942	30.3	57	272	29	71	89	169	108	40	30
Grand Ronde	2 122	23.7	242	607	118	105	357	284	184	94	53
Gros Ventres	2 625	27.0	262	719	140	166	289	478	270	88	68
Gros Ventres	1 313	30.3	123	308	72	85	174	265	155	39	29
Fort Belknap Gros Ventres	1 312	22.9	139	411	68	81	115	213	115	49	39
Hoopa	2 520	27.5	208	679	130	174	357	437	219	103	67
Hoopa Valley Tribe	2 520	27.5	208	679	130	174	357	437	219	103	67
Iroquois	5 196	36.6	273	884	303	361	654	981	1 008	253	153
Iroquois	792	36.3	33	140	57	61	68	194	130	46	9
Mohawk	1 478	40.9	70	207	28	66	207	323	332	83	57
Oneida Nation of New York	937	31.7	73	147	68	111	94	134	194	28	45
Seneca	811	30.9	41	164	65	65	105	80	139	75	12
Wyandotte	388	27.6	18	66	34	33	75	63	79	1	17
Juaneno (Acjachemem)	2 132	31.6	159	453	99	119	316	315	354	79	54
Kalispel Indian Community	226	22.0	17	67	29	10	28	34	19	2	3
Karuk Tribe of California	2 554	35.7	161	552	81	115	342	508	346	122	97
Kickapoo	567	28.3	-	157	35	56	82	75	93	25	7
Kickapoo	503	29.0	-	113	35	56	74	63	93	25	7
Kiowa	991	33.4	43	225	60	37	162	211	155	68	10
Kiowa	891	34.1	33	169	60	37	157	182	155	68	10
Klamath	2 541	25.8	236	731	118	141	394	384	316	77	71
Kootenai	711	23.2	79	204	47	36	87	134	86	9	5
Luiseno	4 106	25.7	336	1 271	216	193	631	544	329	216	122
La Jolla Band of Luiseno Mission Indians	322	20.6	31	90	45	5	48	20	41	27	4
Luiseno	1 709	26.8	84	587	74	64	210	267	106	82	74
Pala Band of Luiseno Mission Indians	509	28.3	28	154	17	20	119	57	40	45	17
Pechanga Band of Luiseno Mission Indians	501	24.2	48	141	34	48	82	70	38	19	6
Soboba	616	19.6	100	190	34	52	66	59	57	35	-
Rincon Band of Luiseno Mission Indians	167	33.2	10	23	6	4	62	24	13	4	17
Lumbee	941	33.8	31	168	38	40	214	191	144	76	11
Lummi	3 008	26.8	282	896	114	149	466	459	330	111	64
Maidu	2 126	27.0	235	547	99	121	301	393	186	103	29
Maidu	1 730	28.4	193	407	92	94	228	332	174	91	29
Makah	1 642	24.4	209	457	93	104	211	254	168	43	56
Menominee	337	33.8	-	48	11	20	92	71	46	13	31
Miami	516	36.6	44	61	37	39	46	96	77	17	39
Miami	263	35.7	22	34	24	18	25	44	42	10	9
Mission Indians	1 011	38.0	68	148	17	66	134	183	106	99	54
Mission Indians	785	40.2	58	112	17	47	94	121	90	86	46
Me-Wuk	2 612	33.2	147	561	99	174	420	510	419	67	56
Me-Wuk	2 599	33.1	147	559	99	174	418	501	419	67	56
Modoc	428	33.0	18	91	13	28	72	69	57	39	20
Modoc	422	32.9	18	91	13	28	72	63	57	39	20
Mono	1 679	31.8	106	409	63	101	258	253	208	95	54
Mono	1 597	31.6	106	405	46	87	256	233	196	95	52
Navajo	267 591	24.3	25 716	78 593	15 050	17 417	39 195	38 312	24 151	7 734	6 594
Nez Perce	3 770	30.1	324	813	205	169	596	611	541	138	114
Nomlaki	447	30.1	17	131	12	22	72	53	43	39	11
Nomlaki	405	30.2	17	124	12	22	50	53	40	39	11
Omaha	390	24.2	29	98	16	64	69	35	50	20	5
Osage	1 827	37.8	114	325	94	116	205	323	362	69	66
Ottawa	740	30.3	89	75	55	65	127	148	117	27	3
Ottawa	516	30.0	69	46	50	60	77	94	94	11	3
Paiute	9 393	28.0	878	2 320	513	531	1 344	1 684	932	376	237
Burns Paiute Tribe	145	19.6	9	45	26	8	10	20	9	11	1
Paiute	5 595	29.1	437	1 328	326	366	846	1 002	558	253	140
Pyramid Lake	1 291	26.6	133	367	67	43	144	279	119	26	36
Walker River	774	26.5	114	178	30	43	118	122	49	32	23
Yerington Paiute	445	25.4	46	132	12	27	44	74	51	19	6
Paiute-Shoshone	3 169	26.3	222	905	242	181	415	449	353	83	106
Fallon	509	30.2	43	126	30	26	58	88	53	7	21
Fort McDermitt Paiute and Shoshone Tribes	388	29.3	30	120	11	14	57	42	47	7	20
Shoshone Paiute	1 948	23.5	132	566	192	128	242	265	202	58	63
Pawnee	610	37.9	36	115	10	35	50	134	138	15	16
Pawnee	610	37.9	36	115	10	35	50	134	138	15	16
Peoria	310	24.9	17	107	13	19	39	45	64	-	6
Pima	7 890	24.8	632	2 404	469	461	1 189	1 263	733	196	160
Gila River Indian Community	1 652	21.4	127	539	145	129	262	233	108	23	8
Pima	3 764	29.5	259	930	213	163	654	686	422	115	119
Salt River Pima-Maricopa	2 443	19.4	246	928	111	169	273	344	195	58	33
Pit River	1 724	22.6	287	421	68	146	294	246	115	83	16
Pit River Tribe of California	1 692	22.4	283	421	68	146	275	246	110	79	16
Pomo	4 900	24.7	485	1 377	245	369	687	767	442	148	116
Pomo	3 396	26.0	329	887	193	264	418	523	361	112	90
Ponca	329	30.8	27	70	-	23	64	70	47	13	2
Ponca	298	31.0	20	66	-	16	64	70	36	13	2
Potawatomi	3 159	35.2	104	710	173	87	497	629	475	201	100
Citizen Potawatomi Nation	538	38.3	13	99	12	11	95	108	89	32	19
Potawatomi	2 415	33.4	86	571	144	74	365	487	362	131	74
Pueblo	54 857	28.4	4 522	13 555	2 721	3 729	8 336	8 851	5 885	1 917	1 806
Acoma	4 193	27.2	379	1 076	195	316	602	634	416	173	132

Table 22. **Age and Sex for Selected American Indian and Alaska Native Tribes (One Tribe Reported): 2000**—Con.

[Data based on a sample (except Tables 79 and 80). For information on confidentiality protection, coverage, sampling error, and nonsampling error, see Appendix G. Tribes are shown if respondents reported only one tribe or as American Indian or Alaska Native only and met the specified threshold. For more information, see "How to Use This Census Report"]

Age—Con.			Age and sex						Percent of total population		
			All ages		18 years and over		65 years and over				**Region Division**
65 to 74 years	75 to 84 years	85 years and over	Female	Males per 100 females	Total	Female	Total	Female	Under 18 years	65 years and over	
											West Region—Con.
											American Indian and Alaska Native—Con.
											American Indian—Con.
											Diegueno—Con.
											Mesa Grande Band of Diegueno Mission Indians
10	12	-	132	137.1	157	90	22	14	49.8	7.0	
											San Pasqual Band of Diegueno Mission Indians
24	3	4	299	65.2	323	169	31	25	34.6	6.3	
											Santa Ysabel Band of Diegueno Mission Indians
33	-	-	151	62.3	165	106	33	27	32.7	13.5	
											Viejas (Baron Long) Group of Capitan Grande Band
-	4	-	74	121.6	85	47	4	2	48.2	2.4	
5	4	-	170	88.8	224	129	9	6	30.2	2.8	Eastern Tribes
45	26	6	371	153.9	613	214	77	36	34.9	8.2	Gabrieleno
32	46	-	1 086	95.4	1 273	641	78	47	40.0	3.7	Grand Ronde
112	24	9	1 377	90.6	1 644	860	145	89	37.4	5.5	Gros Ventres
50	8	5	711	84.7	882	460	63	33	32.8	4.8	Gros Ventres
62	16	4	666	97.0	762	400	82	56	41.9	6.3	Fort Belknap Gros Ventres
82	54	10	1 253	101.1	1 633	808	146	84	35.2	5.8	Hoopa
82	54	10	1 253	101.1	1 633	808	146	84	35.2	5.8	Hoopa Valley Tribe
237	77	12	2 674	94.3	4 039	2 130	326	156	22.3	6.3	Iroquois
23	26	5	401	97.5	619	309	54	22	21.8	6.8	Iroquois
81	24	-	801	84.5	1 201	657	105	58	18.7	7.1	Mohawk
29	12	2	534	75.5	717	436	43	12	23.5	4.6	Oneida Nation of New York
56	9	-	434	86.9	606	337	65	48	25.3	8.0	Seneca
2	-	-	145	167.6	304	109	2	-	21.6	0.5	Wyandotte
96	57	31	1 135	87.8	1 520	847	184	132	28.7	8.6	Juaneno (Acjachemem)
14	3	-	143	58.0	142	93	17	7	37.2	7.5	Kalispel Indian Community
140	81	9	1 287	98.4	1 841	937	230	149	27.9	9.0	Karuk Tribe of California
32	-	5	295	92.2	410	212	37	24	27.7	6.5	Kickapoo
32	-	5	261	92.7	390	200	37	24	22.5	7.4	Kickapoo
20	-	-	463	114.0	723	349	20	11	27.0	2.0	Kiowa
20	-	-	444	100.7	689	330	20	11	22.7	2.2	Kiowa
29	44	-	1 423	78.6	1 574	909	73	40	38.1	2.9	Klamath
18	4	2	433	64.2	428	279	24	19	39.8	3.4	Kootenai
146	80	22	2 097	95.8	2 499	1 318	248	154	39.1	6.0	Luiseno
2	4	5	192	67.7	201	139	11	11	37.6	3.4	La Jolla Band of Luiseno Mission Indians
90	57	14	872	96.0	1 038	579	161	106	39.3	9.4	Luiseno
11	-	1	232	119.4	327	143	12	8	35.8	2.4	Pala Band of Luiseno Mission Indians
15	-	-	259	93.4	312	144	15	-	37.7	3.0	Pechanga Band of Luiseno Mission Indians
16	7	-	290	112.4	326	152	23	16	47.1	3.7	Soboba
2	-	2	86	94.2	134	76	4	2	19.8	2.4	Rincon Band of Luiseno Mission Indians
18	10	-	476	97.7	742	378	28	5	21.1	3.0	Lumbee
75	51	11	1 463	105.6	1 830	937	137	70	39.2	4.6	Lummi
66	41	5	1 119	90.0	1 344	680	112	63	36.8	5.3	Maidu
52	33	5	884	95.7	1 130	557	90	45	34.7	5.2	Maidu
31	13	3	848	93.6	976	502	47	20	40.6	2.9	Makah
5	-	-	181	86.2	289	165	5	5	14.2	1.5	Menominee
28	23	9	258	100.0	411	186	60	11	20.3	11.6	Miami
11	15	9	138	90.6	207	92	35	11	21.3	13.3	Miami
92	35	9	489	106.7	795	395	136	91	21.4	13.5	Mission Indians
82	23	9	391	100.8	615	312	114	81	21.7	14.5	Mission Indians
108	31	20	1 256	108.0	1 904	940	159	97	27.1	6.1	Me-Wuk
108	31	20	1 243	109.1	1 893	929	159	97	27.2	6.1	Me-Wuk
19	2	-	145	195.2	319	102	21	8	25.5	4.9	Modoc
19	2	-	145	191.0	313	102	21	8	25.8	5.0	Modoc
103	15	14	959	75.1	1 164	704	132	86	30.7	7.9	Mono
97	15	9	912	75.1	1 086	658	121	81	32.0	7.6	Mono
9 063	4 284	1 482	138 110	93.8	163 282	86 591	14 829	8 503	39.0	5.5	Navajo
173	76	10	1 910	97.4	2 633	1 399	259	134	30.2	6.9	Nez Perce
43	4	-	208	114.9	299	154	47	30	33.1	10.5	Nomlaki
33	4	-	201	101.5	264	147	37	30	34.8	9.1	Nomlaki
2	2	-	254	53.5	263	173	4	2	32.6	1.0	Omaha
119	27	7	977	87.0	1 388	718	153	65	24.0	8.4	Osage
25	2	7	343	115.7	576	273	34	24	22.2	4.6	Ottawa
10	2	-	210	145.7	401	167	12	2	22.3	2.3	Ottawa
381	180	17	4 870	92.9	6 195	3 338	578	381	34.0	6.2	Paiute
6	-	-	87	66.7	91	50	6	4	37.2	4.1	Burns Paiute Tribe
215	114	10	2 786	100.8	3 830	1 974	339	214	31.5	6.1	Paiute
53	24	-	707	82.6	791	468	77	52	38.7	6.0	Pyramid Lake
42	18	5	471	64.3	482	311	65	44	37.7	8.4	Walker River
25	7	2	225	97.8	267	137	34	26	40.0	7.6	Yerington Paiute
134	56	23	1 612	96.6	2 042	1 090	213	119	35.6	6.7	Paiute-Shoshone
39	7	11	264	92.8	340	186	57	32	33.2	11.2	Fallon
14	24	2	180	115.6	238	135	40	22	38.7	10.3	Fort McDermitt Paiute and Shoshone Tribes
69	21	10	987	97.4	1 250	644	100	49	35.8	5.1	Shoshone Paiute
26	31	4	258	136.4	459	175	61	29	24.8	10.0	Pawnee
26	31	4	258	136.4	459	175	61	29	24.8	10.0	Pawnee
-	-	-	158	96.2	186	114	-	-	40.0	-	Peoria
223	114	46	3 973	98.6	4 854	2 500	383	278	38.5	4.9	Pima
60	4	14	858	92.5	986	513	78	63	40.3	4.7	Gila River Indian Community
113	70	20	1 944	93.6	2 575	1 369	203	159	31.6	5.4	Pima
45	29	12	1 159	110.8	1 269	613	86	56	48.1	3.5	Salt River Pima-Maricopa
36	12	-	1 001	72.2	1 016	592	48	44	41.1	2.8	Pit River
36	12	-	997	69.7	988	592	48	44	41.6	2.8	Pit River Tribe of California
162	100	2	2 517	94.7	3 038	1 530	264	137	38.0	5.4	Pomo
129	88	2	1 732	96.1	2 180	1 117	219	111	35.8	6.4	Pomo
13	-	-	104	216.3	232	62	13	7	29.5	4.0	Ponca
11	-	-	87	242.5	212	49	11	5	28.9	3.7	Ponca
117	51	15	1 627	94.2	2 345	1 174	183	93	25.8	5.8	Potawatomi
41	19	-	245	119.6	426	173	60	35	20.8	11.2	Citizen Potawatomi Nation
74	32	15	1 287	87.6	1 758	930	121	56	27.2	5.0	Potawatomi
2 130	981	424	28 505	92.4	36 780	19 648	3 535	2 150	33.0	6.4	Pueblo
153	74	43	2 221	88.8	2 738	1 531	270	162	34.7	6.4	Acoma

Table 22. **Age and Sex for Selected American Indian and Alaska Native Tribes (One Tribe Reported): 2000**—Con.

[Data based on a sample (except Tables 79 and 80). For information on confidentiality protection, coverage, sampling error, and nonsampling error, see Appendix G. Tribes are shown if respondents reported only one tribe or as American Indian or Alaska Native only and met the specified threshold. For more information, see "How to Use This Census Report"]

Region Division	Total population	Median age	Age: Under 5 years	5 to 17 years	18 to 20 years	21 to 24 years	25 to 34 years	35 to 44 years	45 to 54 years	55 to 59 years	60 to 64 years
West Region—Con.											
American Indian and Alaska Native—Con.											
American Indian—Con.											
Pueblo—Con.											
Cochiti	899	29.4	68	214	55	44	155	142	64	25	21
Hopi	9 572	28.7	887	2 224	449	649	1 295	1 740	1 076	250	354
Isleta	3 393	30.8	257	751	116	221	565	554	420	126	119
Jemez	2 629	25.9	231	701	145	198	385	401	239	113	63
Laguna	6 105	27.3	506	1 512	251	505	948	885	610	185	237
Nambe	549	23.1	59	161	37	38	69	98	34	22	15
Picuris	295	29.5	16	73	2	29	50	32	48	10	16
Pojoaque	198	22.1	47	47	4	24	35	19	6	8	3
Pueblo	1 670	34.8	76	231	149	162	225	291	314	48	83
San Felipe	2 750	26.0	267	766	114	177	465	409	279	85	68
San Ildefonso	531	28.6	39	131	21	39	95	59	72	20	28
San Juan Pueblo	1 379	28.3	114	384	67	53	191	191	171	70	34
Sandia	337	31.3	15	71	32	17	51	25	76	14	16
Santa Ana	589	31.3	30	169	48	15	73	77	71	36	35
Santa Clara	1 043	31.5	75	231	38	56	170	181	115	27	40
Santo Domingo	3 659	25.2	312	1 079	204	224	552	521	374	129	78
Taos	1 718	34.5	90	335	89	100	257	296	223	63	67
Tesuque	494	28.5	31	151	15	29	65	70	55	11	47
Tewa	841	31.2	66	184	23	75	102	103	109	86	40
Ysleta Del Sur Pueblo of Texas	736	37.1	25	163	16	20	127	152	44	76	54
Zia	822	27.9	62	192	36	72	140	113	91	31	38
Zuni	9 101	26.7	766	2 393	520	599	1 551	1 606	808	264	196
Puget Sound Salish	10 622	24.5	1 134	3 073	540	650	1 518	1 629	1 059	334	259
Muckleshoot	1 441	17.9	205	517	67	85	181	184	78	59	45
Nisqually	454	24.5	54	115	28	42	107	35	44	12	7
Nooksack	701	30.3	76	155	24	34	108	114	99	17	11
Puyallup	1 350	21.9	102	462	89	83	150	217	159	30	23
Skokomish	658	23.7	93	165	37	54	81	111	35	33	33
Snohomish	443	39.2	26	75	4	38	32	97	90	25	32
Squaxin Island	582	24.1	48	161	48	41	49	102	67	28	7
Suquamish	561	24.1	59	177	26	26	90	68	66	12	4
Swinomish	582	26.3	70	142	27	30	80	143	44	3	15
Tulalip	2 405	21.3	316	730	141	140	388	265	207	64	53
Upper Skagit	373	24.1	22	118	22	33	49	65	18	8	10
Quinault	2 141	29.4	190	540	97	97	361	344	265	77	68
Rocky Boy's Chippewa Cree	4 956	24.8	456	1 417	287	337	729	826	479	122	147
Round Valley	287	26.6	36	61	5	35	34	73	34	-	-
Sac and Fox	586	38.1	-	171	2	34	57	127	57	52	11
Salinan	380	45.2	20	46	8	22	66	24	52	40	23
Salish	3 309	32.1	157	859	132	164	444	520	480	159	154
Salish and Kootenai	3 245	25.1	364	900	177	178	381	521	340	124	127
Salish and Kootenai	3 245	25.1	364	900	177	178	381	521	340	124	127
Seminole	1 584	34.7	102	296	95	77	231	372	158	62	81
Seminole	1 489	35.3	89	277	87	77	205	352	155	62	75
Serrano	432	14.0	70	160	10	18	61	30	29	14	32
Serrano	380	11.9	70	139	10	18	52	21	21	9	32
Shasta	460	30.3	49	76	32	28	60	67	120	15	5
Shasta	428	30.8	45	61	28	26	60	61	120	15	4
Shawnee	820	39.9	20	122	31	68	81	187	138	77	42
Shawnee	455	43.0	7	60	3	22	45	108	81	55	28
Shoshone	7 189	29.5	653	1 647	407	363	1 060	1 153	807	261	311
Death Valley Timbi-Sha Shoshone	193	34.5	15	47	3	15	22	29	33	14	2
Goshute	238	27.3	8	70	19	8	64	20	23	2	9
Wind River (Eastern Shoshone)	138	35.3	12	31	8	-	14	50	4	17	2
Shoshone	5 991	29.6	578	1 350	355	271	881	939	699	214	254
Shoshone-Bannock Tribes of the Fort Hall Reservation	4 826	25.2	510	1 373	226	289	724	677	538	143	93
Sioux	25 522	29.5	1 895	6 086	1 379	1 593	4 272	4 481	3 097	965	737
Cheyenne River Sioux	979	30.0	59	166	73	105	198	187	75	66	17
Fort Peck Sioux	2 036	21.2	191	737	81	83	307	311	173	42	66
Oglala Sioux	3 360	32.1	196	700	222	200	513	689	439	138	149
Rosebud Sioux	1 381	34.8	64	211	61	79	287	310	211	67	24
Sioux	11 003	28.1	872	2 835	582	691	1 659	1 863	1 306	386	301
Sisseton-Wahpeton	477	33.1	2	136	54	19	47	90	65	32	11
Standing Rock Sioux	1 121	27.4	117	269	15	93	227	182	92	39	20
Teton Sioux	2 762	31.4	164	598	147	162	571	424	439	89	88
Yankton Sioux	630	27.9	53	130	36	34	165	84	73	20	24
S'Klallam	2 002	28.3	181	589	74	109	204	346	230	75	64
Jamestown S'Klallam	343	33.0	27	94	5	13	33	55	78	15	11
Klallam	744	31.6	50	197	29	45	92	130	59	33	13
Lower Elwha Tribal Community	293	22.9	30	95	17	13	25	44	20	14	29
Port Gamble Klallam	513	22.1	63	172	12	36	48	110	38	13	5
Spokane	2 361	24.7	223	689	134	145	339	364	183	88	77
Stockbridge-Munsee Community of Mohican Indians of Wisconsin	340	19.3	55	114	19	28	27	55	8	7	-
Te-Moak Tribes of Western Shoshone Indians of Nevada	937	26.8	113	263	43	39	144	125	105	23	27
Te-Moak Tribes of Western Shoshone Indians	927	26.3	113	263	43	39	141	122	103	23	25
Three Affiliated Tribes of North Dakota (Fort Bethold)	463	27.1	20	149	35	24	101	64	42	11	1
Tohono O'Odham	17 266	24.4	1 644	5 117	939	1 069	2 513	2 289	1 778	636	442
Ak-Chin	501	21.1	67	174	8	32	70	60	47	12	5
Tohono O'Odham	16 745	24.5	1 577	4 940	928	1 037	2 434	2 224	1 731	624	437
Tolowa	567	25.3	60	78	49	91	64	53	59	46	12
Tolowa	494	25.0	50	67	46	84	55	42	42	45	12
Umatilla	1 496	28.3	137	381	46	86	247	268	158	53	46
Umpqua	762	20.6	114	228	44	43	117	99	71	19	9
Cow Creek Umpqua	611	21.3	100	168	34	32	108	84	43	15	9
Ute	7 031	27.7	566	1 842	353	447	1 059	1 224	801	256	206
Southern Ute	1 006	29.6	69	273	39	44	142	154	144	41	39

Table 22. **Age and Sex for Selected American Indian and Alaska Native Tribes (One Tribe Reported): 2000**—Con.

[Data based on a sample (except Tables 79 and 80). For information on confidentiality protection, coverage, sampling error, and nonsampling error, see Appendix G. Tribes are shown if respondents reported only one tribe or as American Indian or Alaska Native only and met the specified threshold. For more information, see "How to Use This Census Report"]

Age—Con.			Age and sex						Percent of total population		
			All ages		18 years and over		65 years and over				**Region Division**
65 to 74 years	75 to 84 years	85 years and over	Female	Males per 100 females	Total	Female	Total	Female	Under 18 years	65 years and over	
											West Region—Con.
											American Indian and Alaska Native—Con.
											American Indian—Con.
											Pueblo—Con.
78	31	2	490	83.5	617	325	111	58	31.4	12.3	Cochiti
417	171	60	4 878	96.2	6 461	3 446	648	380	32.5	6.8	Hopi
161	68	35	1 788	89.8	2 385	1 303	264	157	29.7	7.8	Isleta
87	47	19	1 356	93.9	1 697	910	153	110	35.5	5.8	Jemez
275	126	65	3 290	85.6	4 087	2 263	466	309	33.1	7.6	Laguna
4	12	-	279	96.8	329	166	16	12	40.1	2.9	Nambe
12	-	7	150	96.7	206	123	19	10	30.2	6.4	Picuris
5	-	-	133	48.9	104	72	5	5	47.5	2.5	Pojoaque
61	16	14	783	113.3	1 363	637	91	42	18.4	5.4	Pueblo
88	22	10	1 393	97.4	1 717	939	120	90	37.6	4.4	San Felipe
13	8	6	265	100.4	361	176	27	17	32.0	5.1	San Ildefonso
50	32	22	747	84.6	881	470	104	72	36.1	7.5	San Juan Pueblo
14	5	1	202	66.8	251	144	20	10	25.5	5.9	Sandia
31	4	-	339	73.7	390	246	35	15	33.8	5.9	Santa Ana
66	33	11	564	84.9	737	418	110	78	29.3	10.5	Santa Clara
116	63	7	1 805	102.7	2 268	1 154	186	94	38.0	5.1	Santo Domingo
75	80	43	826	108.0	1 293	629	198	118	24.7	11.5	Taos
14	6	-	284	73.9	312	174	20	19	36.8	4.0	Tesuque
42	10	1	481	74.8	591	313	53	41	29.7	6.3	Tewa
28	18	13	363	102.8	548	256	59	47	25.5	8.0	Ysleta Del Sur Pueblo of Texas
27	17	3	430	91.2	568	291	47	24	30.9	5.7	Zia
232	112	54	4 764	91.0	5 942	3 157	398	204	34.7	4.4	Zuni
291	104	31	5 578	90.4	6 415	3 472	426	246	39.6	4.0	Puget Sound Salish
17	3	-	753	91.4	719	398	20	6	50.1	1.4	Muckleshoot
1	9	-	234	94.0	285	154	10	-	37.2	2.2	Nisqually
53	10	-	364	92.6	470	252	63	55	33.0	9.0	Nooksack
32	3	-	674	100.3	786	361	35	23	41.8	2.6	Puyallup
10	6	-	271	142.8	400	175	16	11	39.2	2.4	Skokomish
14	10	-	217	104.1	342	171	24	10	22.8	5.4	Snohomish
17	11	3	335	73.7	373	218	31	9	35.9	5.3	Squaxin Island
16	10	7	262	114.1	325	177	33	17	42.1	5.9	Suquamish
22	6	-	317	83.6	370	197	28	23	36.4	4.8	Swinomish
78	13	10	1 288	86.7	1 359	753	101	53	43.5	4.2	Tulalip
14	3	11	211	76.8	233	141	28	22	37.5	7.5	Upper Skagit
55	39	8	1 004	113.2	1 411	669	102	47	34.1	4.8	Quinault
111	45	-	2 512	97.3	3 083	1 631	156	97	37.8	3.1	Rocky Boy's Chippewa Cree
-	9	-	152	88.8	190	115	9	-	33.8	3.1	Round Valley
64	-	11	275	113.1	415	202	75	47	29.2	12.8	Sac and Fox
54	25	-	162	134.6	314	131	79	27	17.4	20.8	Salinan
130	82	28	1 642	101.5	2 293	1 133	240	147	30.7	7.3	Salish
85	38	10	1 632	98.8	1 981	1 096	133	82	39.0	4.1	Salish and Kootenai
85	38	10	1 632	98.8	1 981	1 096	133	82	39.0	4.1	Salish and Kootenai
81	23	6	716	121.2	1 186	556	110	51	25.1	6.9	Seminole
81	23	6	685	117.4	1 123	548	110	51	24.6	7.4	Seminole
7	1	-	196	120.4	202	100	8	5	53.2	1.9	Serrano
7	1	-	179	112.3	171	85	8	5	55.0	2.1	Serrano
-	8	-	235	95.7	335	166	8	8	27.2	1.7	Shasta
-	8	-	217	97.2	322	160	8	8	24.8	1.9	Shasta
27	27	-	436	88.1	678	380	54	48	17.3	6.6	Shawnee
19	27	-	260	75.0	388	238	46	40	14.7	10.1	Shawnee
351	152	24	3 901	84.3	4 889	2 789	527	332	32.0	7.3	Shoshone
13	-	-	96	101.0	131	70	13	8	32.1	6.7	Death Valley Timbi-Sha Shoshone
10	5	-	127	87.4	160	96	15	11	32.8	6.3	Goshute
-	-	-	68	102.9	95	44	-	-	31.2	-	Wind River (Eastern Shoshone)
285	145	20	3 246	84.6	4 063	2 302	450	287	32.2	7.5	Shoshone
188	54	11	2 602	85.5	2 943	1 640	253	149	39.0	5.2	Shoshone-Bannock Tribes of the Fort Hall Reservation
635	299	83	12 893	98.0	17 541	8 915	1 017	516	31.3	4.0	Sioux
24	9	-	481	103.5	754	372	33	12	23.0	3.4	Cheyenne River Sioux
22	20	3	1 023	99.0	1 108	594	45	29	45.6	2.2	Fort Peck Sioux
84	29	1	1 652	103.4	2 464	1 297	114	52	26.7	3.4	Oglala Sioux
42	5	20	674	104.9	1 106	553	67	43	19.9	4.9	Rosebud Sioux
327	151	30	5 743	91.6	7 296	3 797	508	270	33.7	4.6	Sioux
21	-	-	241	97.9	339	151	21	-	28.9	4.4	Sisseton-Wahpeton
28	16	23	584	92.0	735	385	67	53	34.4	6.0	Standing Rock Sioux
36	44	-	1 326	108.3	2 000	919	80	23	27.6	2.9	Teton Sioux
11	-	-	269	134.2	447	194	11	-	29.0	1.7	Yankton Sioux
80	49	1	1 016	97.0	1 232	647	130	77	38.5	6.5	S'Klallam
7	5	-	171	100.6	222	134	12	9	35.3	3.5	Jamestown S'Klallam
60	35	1	373	99.5	497	268	96	54	33.2	12.9	Klallam
3	3	-	144	103.5	168	68	6	3	42.7	2.0	Lower Elwha Tribal Community
10	6	-	281	82.6	278	144	16	11	45.8	3.1	Port Gamble Klallam
71	46	2	1 175	100.9	1 449	707	119	63	38.6	5.0	Spokane
27	-	-	150	126.7	171	55	27	6	49.7	7.9	Stockbridge-Munsee Community of Mohican Indians of Wisconsin
15	18	22	524	78.8	561	362	55	39	40.1	5.9	Te-Moak Tribes of Western Shoshone Indians of Nevada
15	18	22	522	77.6	551	360	55	39	40.6	5.9	Te-Moak Tribes of Western Shoshone Indians
16	-	-	226	104.9	294	181	16	3	36.5	3.5	Three Affiliated Tribes of North Dakota (Fort Bethold)
531	228	80	9 197	87.7	10 505	5 805	839	516	39.2	4.9	Tohono O'Odham
14	12	-	303	65.3	260	169	26	26	48.1	5.2	Ak-Chin
517	216	80	8 889	88.4	10 228	5 631	813	490	38.9	4.9	Tohono O'Odham
11	42	2	347	63.4	429	293	55	50	24.3	9.7	Tolowa
11	38	2	296	66.9	377	260	51	48	23.7	10.3	Tolowa
49	15	10	725	106.3	978	507	74	36	34.6	4.9	Umatilla
16	2	-	363	109.9	420	195	18	2	44.9	2.4	Umpqua
16	2	-	296	106.4	343	158	18	2	43.9	2.9	Cow Creek Umpqua
182	51	44	3 553	97.9	4 623	2 388	277	155	34.2	3.9	Ute
38	20	3	509	97.6	664	358	61	32	34.0	6.1	Southern Ute

Table 22. **Age and Sex for Selected American Indian and Alaska Native Tribes (One Tribe Reported): 2000**—Con.

[Data based on a sample (except Tables 79 and 80). For information on confidentiality protection, coverage, sampling error, and nonsampling error, see Appendix G. Tribes are shown if respondents reported only one tribe or as American Indian or Alaska Native only and met the specified threshold. For more information, see "How to Use This Census Report"]

Region Division	Total population	Median age	Age: Under 5 years	5 to 17 years	18 to 20 years	21 to 24 years	25 to 34 years	35 to 44 years	45 to 54 years	55 to 59 years	60 to 64 years
West Region—Con.											
American Indian and Alaska Native—Con.											
American Indian—Con.											
Ute—Con.											
Uintah Ute	778	23.5	70	217	64	68	84	117	66	43	14
Ute	3 614	30.1	248	852	183	235	569	691	471	132	120
Ute Mountain	1 633	24.1	179	500	67	100	264	262	120	40	33
Wailaki	923	34.9	25	210	45	69	114	128	140	43	51
Warm Springs	3 137	19.4	302	1 178	200	167	471	392	232	77	37
Wascopum	240	35.8	25	34	15	18	17	46	45	2	12
Washoe	1 170	34.4	74	276	28	39	177	248	123	45	61
Washoe	1 170	34.4	74	276	28	39	177	248	123	45	61
Winnebago	672	38.7	43	114	9	21	107	120	113	48	44
Winnebago	426	43.1	19	69	9	11	41	84	75	38	36
Wintun	2 030	30.9	119	566	93	70	329	317	287	71	75
Wintun	2 007	30.9	119	566	93	67	321	308	286	71	75
Wiyot	454	33.6	31	98	13	37	57	113	46	24	9
Wiyot	391	33.7	31	82	13	37	36	107	46	4	9
Yakama	8 122	24.9	836	2 235	509	502	1 127	1 349	738	222	209
Yaqui	14 898	25.9	1 387	4 050	875	1 027	2 133	2 252	1 748	497	291
Pascua Yaqui	3 892	22.2	523	1 083	241	292	558	468	384	85	41
Yaqui	10 965	27.5	864	2 962	634	723	1 575	1 766	1 364	412	244
Yavapai Apache	841	21.5	115	263	33	55	123	93	95	16	25
Yokuts	3 085	25.7	318	856	155	189	364	522	328	70	52
Picayune Rancheria of Chukchansi Indians	895	32.5	72	218	26	68	99	138	106	38	21
Tachi	376	15.9	95	112	26	20	41	43	20	-	9
Tule River	633	21.5	60	195	53	43	64	116	66	12	-
Yokuts	1 060	28.4	87	319	44	53	116	175	136	20	22
Yuman	7 479	24.7	752	2 152	367	516	1 042	1 104	754	218	170
Cocopah Tribe of Arizona	856	25.7	89	239	27	54	123	144	89	17	19
Fort Mojave Indian Tribe of Arizona	1 416	23.8	177	397	81	94	206	174	109	40	28
Havasupai	622	25.7	68	181	10	31	114	113	77	7	7
Hualapai	1 351	23.2	118	426	69	121	143	187	122	39	33
Maricopa	261	25.1	41	66	10	13	9	37	27	28	1
Quechan	1 975	26.0	171	568	96	120	271	299	239	71	62
Yavapai-Prescott Tribe of the Yavapai Reservation	964	23.8	88	258	74	83	174	147	82	16	17
Yurok	3 881	28.4	342	1 046	195	173	569	641	475	119	58
Yurok	3 881	28.4	342	1 046	195	173	569	641	475	119	58
Alaska Native	**92 220**	**26.5**	**7 831**	**26 613**	**4 501**	**5 326**	**13 127**	**14 578**	**9 555**	**3 138**	**2 288**
Alaskan Athabascan	13 682	28.6	979	3 870	567	804	1 926	2 197	1 658	477	344
Alaskan Athabascan	7 528	29.2	522	2 071	295	437	1 070	1 292	893	277	198
Allakaket Village	150	24.0	8	47	12	11	21	18	12	7	3
Doyon	852	31.0	50	227	20	46	145	139	112	31	29
Native Village of Fort Yukon	109	34.1	14	26	3	6	14	31	8	2	-
Holy Cross Village	122	19.3	12	46	9	9	12	18	9	3	-
Huslia Village	285	19.8	47	89	14	19	20	32	33	4	2
Kenaitze Indian Tribe	456	28.6	29	147	6	22	90	91	30	21	13
Koyukuk Native Village	199	30.6	2	75	6	2	32	43	23	-	8
Native Village of Minto	210	26.8	9	62	17	13	22	25	28	2	-
Nondalton Village	208	21.8	19	70	10	9	21	33	20	2	4
Nulato Village	368	22.4	28	116	32	15	38	72	36	5	4
Shageluk Native Village	151	24.1	11	60	2	7	20	15	19	8	-
Native Village of Tanacross	119	28.5	12	20	3	19	10	15	18	6	7
Village of Venetie	404	18.8	62	133	29	29	40	43	42	5	5
Aleut	5 629	30.3	361	1 359	324	330	863	964	613	304	199
Alutiiq Aleut	310	26.8	57	61	4	15	65	22	39	19	2
Alutiiq	142	28.0	23	14	4	12	25	20	18	9	2
Bristol Bay Aleut	573	26.1	43	191	29	17	63	92	74	22	21
Chugach Aleut	374	24.8	40	120	17	11	49	52	51	24	2
Eskimo Tribes	4 836	31.1	320	1 260	164	275	646	793	583	254	224
Eskimo	4 836	31.1	320	1 260	164	275	646	793	583	254	224
Eyak	371	28.9	17	105	23	22	53	65	26	4	18
Inupiat Eskimo	16 281	24.0	1 581	5 086	788	938	2 369	2 301	1 473	380	401
Native Village of Ambler	149	23.5	15	43	10	9	24	17	15	5	4
Arctic Slope Corporation	825	17.9	92	326	61	33	80	112	78	15	12
Native Village of Barrow Inupiat Traditional Government	228	15.4	40	87	4	8	20	25	21	2	9
Bering Straits Inupiat	520	35.4	17	76	18	39	105	75	78	10	32
Native Village of Brevig Mission	251	17.1	34	95	19	11	24	47	9	-	4
Native Village of Buckland	369	17.6	38	152	24	21	41	37	22	13	9
Native Village of Elim	354	22.9	33	113	12	28	28	48	44	3	15
Inupiaq	2 497	25.1	219	679	151	196	404	412	188	66	37
Inupiat	2 275	26.8	198	637	87	127	394	392	237	59	28
Native Village of Kiana	355	17.5	50	134	13	16	25	49	40	6	8
King Island Native Community	288	27.8	22	69	6	22	66	11	43	14	17
Native Village of Kivalina	352	19.6	30	121	40	30	44	16	35	5	11
Native Village of Kotzebue	339	17.2	19	160	14	9	54	48	24	4	-
Native Village of Koyuk	243	27.1	21	80	11	8	38	27	22	8	16
Kwiguk	220	26.1	10	80	4	13	29	35	17	12	4
Nana Inupiat	1 293	23.2	150	369	65	74	172	196	131	23	32
Native Village of Noatak	388	21.3	39	137	16	16	51	63	31	3	10
Nome Eskimo Community	733	27.2	76	219	21	29	113	109	57	25	23
Native Village of Point Hope	574	19.9	57	201	39	33	56	93	39	13	15
Native Village of Selawik	189	21.6	10	70	10	8	15	42	19	8	2
Native Village of Shaktoolik	165	32.9	3	49	13	3	17	31	25	10	-
Native Village of Shishmaref	465	21.9	39	149	26	40	82	46	29	1	22
Native Village of Shungnak	322	19.7	34	123	5	37	41	30	20	8	-
Native Village of Teller	165	32.2	24	31	15	8	22	28	19	5	3
Native Village of Unalakleet	796	25.4	83	267	19	26	89	98	92	31	29
Village of Wainwright	215	28.5	14	55	11	15	39	34	9	3	10
Village of White Mountain	507	24.7	81	151	9	17	121	30	49	3	23
Koniag Aleut	1 393	30.7	109	398	53	80	185	208	187	64	27
Koniag Aleut	459	40.1	20	71	18	25	55	91	90	34	8

Table 22. **Age and Sex for Selected American Indian and Alaska Native Tribes (One Tribe Reported): 2000**—Con.

[Data based on a sample (except Tables 79 and 80). For information on confidentiality protection, coverage, sampling error, and nonsampling error, see Appendix G. Tribes are shown if respondents reported only one tribe or as American Indian or Alaska Native only and met the specified threshold. For more information, see "How to Use This Census Report"]

Age—Con.			Age and sex						Percent of total population		
			All ages		18 years and over		65 years and over				**Region Division**
65 to 74 years	75 to 84 years	85 years and over	Female	Males per 100 females	Total	Female	Total	Female	Under 18 years	65 years and over	
											West Region—Con.
											American Indian and Alaska Native—Con.
											American Indian—Con.
											Ute—Con.
18	7	10	385	102.1	491	256	35	10	36.9	4.5	Uintah Ute
80	14	19	1 806	100.1	2 514	1 248	113	77	30.4	3.1	Ute
46	10	12	853	91.4	954	526	68	36	41.6	4.2	Ute Mountain
66	23	9	480	92.3	688	372	98	43	25.5	10.6	Wailaki
46	24	11	1 587	97.7	1 657	886	81	48	47.2	2.6	Warm Springs
15	9	2	134	79.1	181	95	26	6	24.6	10.8	Wascopum
78	19	2	632	85.1	820	439	99	46	29.9	8.5	Washoe
78	19	2	632	85.1	820	439	99	46	29.9	8.5	Washoe
45	8	-	384	75.0	515	310	53	38	23.4	7.9	Winnebago
36	8	-	244	74.6	338	197	44	29	20.7	10.3	Winnebago
70	27	6	1 092	85.9	1 345	785	103	74	33.7	5.1	Wintun
68	27	6	1 087	84.6	1 322	780	101	72	34.1	5.0	Wintun
8	18	-	229	98.3	325	167	26	23	28.4	5.7	Wiyot
8	18	-	195	100.5	278	148	26	23	28.9	6.6	Wiyot
257	97	41	4 079	99.1	5 051	2 544	395	252	37.8	4.9	Yakama
474	126	38	7 479	99.2	9 461	4 606	638	325	36.5	4.3	Yaqui
168	49	-	2 093	86.0	2 286	1 216	217	121	41.3	5.6	Pascua Yaqui
306	77	38	5 350	105.0	7 139	3 354	421	204	34.9	3.8	Yaqui
15	7	1	443	89.8	463	292	23	23	44.9	2.7	Yavapai Apache
164	56	11	1 605	92.2	1 911	981	231	130	38.1	7.5	Yokuts
72	37	-	496	80.4	605	384	109	76	32.4	12.2	Picayune Rancheria of Chukchansi Indians
10	-	-	171	119.9	169	51	10	-	55.1	2.7	Tachi
24	-	-	335	89.0	378	188	24	14	40.3	3.8	Tule River
58	19	11	549	93.1	654	304	88	40	38.3	8.3	Yokuts
245	139	20	3 867	93.4	4 575	2 460	404	278	38.8	5.4	Yuman
40	15	-	428	100.0	528	274	55	35	38.3	6.4	Cocopah Tribe of Arizona
46	63	1	774	82.9	842	504	110	88	40.5	7.8	Fort Mojave Indian Tribe of Arizona
3	8	3	320	94.4	373	178	14	11	40.0	2.3	Havasupai
69	22	2	739	82.8	807	468	93	54	40.3	6.9	Hualapai
27	2	-	130	100.8	154	84	29	23	41.0	11.1	Maricopa
45	26	7	972	103.2	1 236	632	78	53	37.4	3.9	Quechan
15	3	7	481	100.4	618	308	25	14	35.9	2.6	Yavapai-Prescott Tribe of the Yavapai Reservation
183	54	26	1 987	95.3	2 493	1 348	263	161	35.8	6.8	Yurok
183	54	26	1 987	95.3	2 493	1 348	263	161	35.8	6.8	Yurok
3 397	**1 463**	**403**	**46 543**	**98.1**	**57 776**	**30 080**	**5 263**	**2 924**	**37.3**	**5.7**	**Alaska Native**
550	244	66	7 148	91.4	8 833	4 834	860	518	35.4	6.3	Alaskan Athabascan
297	146	30	3 965	89.9	4 935	2 766	473	276	34.4	6.3	Alaskan Athabascan
9	-	2	71	111.3	95	43	11	7	36.7	7.3	Allakaket Village
44	5	4	490	73.9	575	353	53	37	32.5	6.2	Doyon
2	-	3	58	87.9	69	43	5	5	36.7	4.6	Native Village of Fort Yukon
2	2	-	41	197.6	64	18	4	-	47.5	3.3	Holy Cross Village
13	10	2	142	100.7	149	80	25	13	47.7	8.8	Huslia Village
-	7	-	256	78.1	280	157	7	7	38.6	1.5	Kenaitze Indian Tribe
4	4	-	79	151.9	122	51	8	4	38.7	4.0	Koyukuk Native Village
11	15	6	102	105.9	139	60	32	17	33.8	15.2	Native Village of Minto
16	4	-	112	85.7	119	54	20	13	42.8	9.6	Nondalton Village
18	4	-	187	96.8	224	107	22	10	39.1	6.0	Nulato Village
7	2	-	73	106.8	80	38	9	9	47.0	6.0	Shageluk Native Village
2	4	3	62	91.9	87	45	9	7	26.9	7.6	Native Village of Tanacross
14	2	-	199	103.0	209	102	16	12	48.3	4.0	Village of Venetie
207	91	14	2 943	91.3	3 909	2 071	312	152	30.6	5.5	Aleut
14	12	-	152	103.9	192	99	26	6	38.1	8.4	Alutiiq Aleut
13	2	-	67	111.9	105	52	15	6	26.1	10.6	Alutiiq
21	-	-	271	111.4	339	143	21	2	40.8	3.7	Bristol Bay Aleut
4	4	-	212	76.4	214	126	8	4	42.8	2.1	Chugach Aleut
198	100	19	2 431	98.9	3 256	1 654	317	206	32.7	6.6	Eskimo Tribes
198	100	19	2 431	98.9	3 256	1 654	317	206	32.7	6.6	Eskimo
30	8	-	210	76.7	249	150	38	21	32.9	10.2	Eyak
556	306	102	8 176	99.1	9 614	4 962	964	540	40.9	5.9	Inupiat Eskimo
1	2	4	80	86.3	91	53	7	5	38.9	4.7	Native Village of Ambler
16	-	-	441	87.1	407	238	16	10	50.7	1.9	Arctic Slope Corporation
2	10	-	109	109.2	101	50	12	10	55.7	5.3	Native Village of Barrow Inupiat Traditional Government
59	7	4	236	120.3	427	207	70	34	17.9	13.5	Bering Straits Inupiat
7	1	-	134	87.3	122	65	8	3	51.4	3.2	Native Village of Brevig Mission
6	6	-	163	126.4	179	89	12	6	51.5	3.3	Native Village of Buckland
14	12	4	148	139.2	208	89	30	17	41.2	8.5	Native Village of Elim
69	54	22	1 304	91.5	1 599	834	145	92	36.0	5.8	Inupiaq
47	52	17	1 338	70.0	1 440	890	116	98	36.7	5.1	Inupiat
12	2	-	155	129.0	171	79	14	6	51.8	3.9	Native Village of Kiana
8	10	-	143	101.4	197	88	18	3	31.6	6.3	King Island Native Community
12	5	3	158	122.8	201	89	20	6	42.9	5.7	Native Village of Kivalina
1	3	3	166	104.2	160	82	7	4	52.8	2.1	Native Village of Kotzebue
11	1	-	111	118.9	142	67	12	6	41.6	4.9	Native Village of Koyuk
6	10	-	93	136.6	130	61	16	7	40.9	7.3	Kwiguk
56	15	10	639	102.3	774	381	81	48	40.1	6.3	Nana Inupiat
14	8	-	188	106.4	212	97	22	13	45.4	5.7	Native Village of Noatak
28	18	15	372	97.0	438	239	61	27	40.2	8.3	Nome Eskimo Community
13	15	-	262	119.1	316	150	28	18	44.9	4.9	Native Village of Point Hope
2	3	-	110	71.8	109	56	5	1	42.3	2.6	Native Village of Selawik
4	7	3	74	123.0	113	42	14	7	31.5	8.5	Native Village of Shaktoolik
21	8	2	207	124.6	277	136	31	15	40.4	6.7	Native Village of Shishmaref
13	6	5	153	110.5	165	78	24	11	48.8	7.5	Native Village of Shungnak
7	3	-	81	103.7	110	54	10	5	33.3	6.1	Native Village of Teller
41	18	3	376	111.7	446	227	62	35	44.0	7.8	Native Village of Unalakleet
17	6	2	97	121.6	146	55	25	8	32.1	11.6	Village of Wainwright
12	8	3	256	98.0	275	143	23	9	45.8	4.5	Village of White Mountain
50	12	20	721	93.2	886	431	82	32	36.4	5.9	Koniag Aleut
26	7	14	190	141.6	368	168	47	15	19.8	10.2	Koniag Aleut

Table 22. **Age and Sex for Selected American Indian and Alaska Native Tribes (One Tribe Reported): 2000**—Con.

[Data based on a sample (except Tables 79 and 80). For information on confidentiality protection, coverage, sampling error, and nonsampling error, see Appendix G. Tribes are shown if respondents reported only one tribe or as American Indian or Alaska Native only and met the specified threshold. For more information, see "How to Use This Census Report"]

Region Division	Total population	Median age	Age								
			Under 5 years	5 to 17 years	18 to 20 years	21 to 24 years	25 to 34 years	35 to 44 years	45 to 54 years	55 to 59 years	60 to 64 years
West Region—Con.											
American Indian and Alaska Native—Con.											
Alaska Native—Con.											
Koniag Aleut—Con.											
Village of Old Harbor	240	16.8	26	99	6	9	43	23	20	4	5
Native Village of Port Lions	157	32.6	14	33	9	12	17	18	29	7	2
Sealaska	320	38.6	15	60	16	16	36	68	59	8	26
Sealaska	286	34.5	15	60	16	16	36	62	43	8	26
Siberian Eskimo	1 299	24.7	100	385	71	102	167	192	123	47	33
Native Village of Gambell	542	25.7	45	168	16	35	77	80	54	18	15
Native Village of Savoonga	671	24.2	44	204	45	49	74	94	69	29	18
Tlingit-Haida	14 052	28.8	1 132	3 713	561	827	2 144	2 464	1 569	486	309
Chilkat Indian Village (Kluckwan)	137	23.4	13	39	10	14	10	20	16	4	4
Haida	1 135	32.0	80	219	29	91	196	216	88	41	63
Hoonah Indian Association	253	27.5	16	68	27	12	17	33	47	12	7
Hydaburg Cooperative Association	202	22.0	18	69	11	8	21	20	32	7	5
Organized Village of Kake	307	32.0	32	79	7	13	57	50	35	15	7
Ketchikan Indian Corporation	605	22.6	103	162	25	42	88	93	42	25	-
Klawock Cooperative Association	252	26.5	16	85	9	12	37	29	23	9	13
Organized Village of Saxman	341	24.8	32	102	14	25	28	38	48	18	12
Sitka Tribe of Alaska	293	30.1	23	84	6	11	55	54	23	8	9
Tlingit	8 499	30.4	597	2 158	341	440	1 280	1 619	1 078	279	173
Tsimshian	2 155	30.2	143	555	120	126	296	373	235	86	75
Metlakatla Indian Community Annette Island Reserve	703	28.7	65	190	20	32	106	105	70	39	27
Tsimshian	1 303	30.4	75	322	88	88	175	244	142	37	41
Unangan Aleut	2 174	32.1	125	532	100	111	295	474	278	81	51
Aleut Corporation	213	38.8	-	14	4	15	25	98	44	1	7
King Cove	349	24.2	36	101	17	27	34	52	29	30	9
Qagan Tayagungin Tribe of Sand Point Village	270	31.5	12	76	18	7	39	56	31	16	7
Saint Paul	486	29.0	39	148	20	15	67	77	66	13	15
South Naknek Village	150	35.9	2	41	2	11	12	41	14	9	4
Yup'ik	21 520	22.2	2 201	6 897	1 220	1 177	2 947	3 096	1 850	660	364
Akiachak Native Community	572	20.7	62	199	28	34	82	71	42	22	9
Village of Alakanuk	731	19.0	100	248	45	36	105	57	47	15	18
Algaaciq Native Village (St. Mary's)	292	26.5	40	74	9	20	34	50	14	14	4
Village of Aniak	278	17.7	23	118	28	14	10	46	16	7	4
Asa'carsarmiut Tribe	669	21.0	82	220	32	29	94	110	44	13	11
Bristol Bay	484	30.2	54	134	22	17	46	76	76	3	22
Calista	404	32.8	26	106	16	23	41	99	60	8	3
Village of Chefornak	289	19.8	19	117	14	9	37	25	35	14	3
Native Village of Chuathbaluk	163	15.5	14	79	5	5	16	18	15	4	-
Curyung Tribal Council (Native Village of Dillingham)	442	23.7	30	148	28	21	43	67	56	20	7
Emmonak Village	661	22.5	57	231	32	35	87	95	58	15	18
Native Village of Goodnews Bay	207	24.8	16	66	13	9	23	37	16	15	5
Native Village of Hooper Bay	854	19.1	71	335	50	27	92	126	70	11	19
Iqurmuit Traditional Council	191	18.9	19	71	15	20	20	19	15	2	2
Native Village of Kasigluk	559	21.5	64	189	20	37	81	66	45	21	3
Native Village of Kipnuk	463	21.0	56	148	27	31	71	48	47	14	7
Native Village of Kongiganak	127	12.8	34	55	8	20	7	-	3	-	-
Organized Village of Kwethluk	181	19.9	29	55	11	7	24	21	12	6	-
Native Village of Marshall (Fortuna Ledge)	271	22.2	17	105	7	19	47	30	25	5	6
Naknek Native Village	156	19.0	42	36	2	4	22	22	15	3	-
Native Village of Napakiak	269	26.4	32	68	9	15	43	39	19	18	5
Native Village of Napaskiak	411	20.4	31	153	25	22	52	48	29	12	4
New Koliganek Village Council	154	15.6	14	68	2	2	13	28	9	2	-
Newhalen Village	128	18.8	11	50	9	7	13	27	2	3	2
Newtok Village	359	18.1	54	125	24	12	43	35	33	15	4
Native Village of Nightmute	156	19.9	18	51	13	18	17	23	3	3	5
Native Village of Nunapitchuk	424	22.2	38	139	26	28	57	58	33	25	3
Orutsararmuit Native Village (Bethel)	293	27.2	12	98	18	11	39	63	41	-	3
Native Village of Saint Michael	180	22.7	15	56	7	23	30	14	12	8	4
Stebbins Community Association	569	20.6	62	189	41	59	62	83	36	7	4
Traditional Village of Togiak	358	16.7	42	151	-	12	50	53	33	5	4
Native Village of Tuntutuliak	298	15.5	49	109	12	15	30	30	23	12	2
Native Village of Tununak	255	29.4	11	93	10	5	29	52	20	12	3
Yup'ik	6 321	24.9	597	1 859	383	330	1 014	919	551	222	130
Yup'ik Eskimo	1 663	23.1	169	461	146	91	244	302	152	29	16
Mountain Division	**18 172 295**	**33.8**	**1 338 816**	**3 580 977**	**824 123**	**1 062 905**	**2 597 708**	**2 868 099**	**2 368 619**	**832 309**	**669 489**
American Indian and Alaska Native	**608 159**	**25.7**	**56 686**	**168 590**	**33 656**	**38 654**	**90 159**	**92 277**	**61 016**	**18 979**	**15 600**
American Indian	**547 717**	**25.6**	**51 074**	**153 820**	**29 775**	**34 213**	**79 369**	**82 683**	**55 293**	**17 326**	**14 173**
Apache	33 783	23.9	3 181	10 377	1 891	1 864	4 809	5 128	3 282	969	814
Apache	5 781	31.6	401	1 170	339	411	901	1 051	783	218	161
Jicarilla Apache	2 779	24.7	240	832	184	148	404	404	286	116	50
Mescalero Apache	3 677	24.2	332	1 109	178	271	591	557	351	69	106
Payson Tonto Apache	133	13.7	13	67	4	-	21	8	2	11	7
San Carlos Apache	9 446	21.4	950	3 162	561	392	1 292	1 327	841	265	209
White Mountain Apache	11 756	21.0	1 238	4 024	614	642	1 568	1 719	972	271	275
Arapahoe	4 945	22.6	602	1 425	298	281	688	722	425	175	147
Arapahoe	745	27.3	93	146	26	29	170	98	74	46	28
Northern Arapahoe	4 174	21.4	509	1 279	264	252	511	616	351	129	116
Assiniboine	3 290	27.6	353	885	149	161	403	540	357	102	85
Assiniboine	1 891	29.2	220	487	74	106	226	327	185	59	49
Fort Belknap Assiniboine	1 098	24.5	114	345	46	51	131	154	122	34	29
Fort Peck Assiniboine	301	35.0	19	53	29	4	46	59	50	9	7
Assiniboine Sioux	1 241	23.4	124	355	71	132	159	167	107	52	47
Assiniboine Sioux	852	24.6	65	243	30	94	119	111	87	45	31
Fort Peck Assiniboine and Sioux	389	19.5	59	112	41	38	40	56	20	7	16
Blackfeet	11 952	26.9	1 001	3 179	664	796	1 582	2 086	1 303	386	349
Canadian and Latin American	10 840	27.3	1 082	2 647	490	792	1 813	1 933	1 013	258	200
Canadian Indian	396	27.7	30	88	13	57	59	28	56	16	19
Mexican American Indian	7 810	25.4	844	2 007	412	584	1 388	1 470	541	171	102

Table 22. **Age and Sex for Selected American Indian and Alaska Native Tribes (One Tribe Reported): 2000**—Con.

[Data based on a sample (except Tables 79 and 80). For information on confidentiality protection, coverage, sampling error, and nonsampling error, see Appendix G. Tribes are shown if respondents reported only one tribe or as American Indian or Alaska Native only and met the specified threshold. For more information, see "How to Use This Census Report"]

Age—Con.			Age and sex						Percent of total population		
			All ages		18 years and over		65 years and over				**Region Division**
65 to 74 years	75 to 84 years	85 years and over	Female	Males per 100 females	Total	Female	Total	Female	Under 18 years	65 years and over	
											West Region—Con.
											American Indian and Alaska Native—Con.
											Alaska Native—Con.
											Koniag Aleut—Con.
5	-	-	136	76.5	115	63	5	4	52.1	2.1	Village of Old Harbor
8	5	3	92	70.7	110	72	16	8	29.9	10.2	Native Village of Port Lions
9	3	4	160	100.0	245	123	16	12	23.4	5.0	Sealaska
1	3	-	146	95.9	211	109	4	2	26.2	1.4	Sealaska
57	16	6	603	115.4	814	363	79	44	37.3	6.1	Siberian Eskimo
26	4	4	233	132.6	329	130	34	18	39.3	6.3	Native Village of Gambell
31	12	2	328	104.6	423	202	45	26	37.0	6.7	Native Village of Savoonga
603	186	58	6 927	102.9	9 207	4 744	847	451	34.5	6.0	Tlingit-Haida
3	4	-	76	80.3	85	41	7	4	38.0	5.1	Chilkat Indian Village (Kluckwan)
82	19	11	545	108.3	836	406	112	38	26.3	9.9	Haida
9	2	3	113	123.9	169	77	14	12	33.2	5.5	Hoonah Indian Association
8	1	2	87	132.2	115	45	11	3	43.1	5.4	Hydaburg Cooperative Association
5	4	3	140	119.3	196	98	12	7	36.2	3.9	Organized Village of Kake
19	6	-	327	85.0	340	205	25	18	43.8	4.1	Ketchikan Indian Corporation
12	7	-	127	98.4	151	75	19	6	40.1	7.5	Klawock Cooperative Association
20	4	-	138	147.1	207	93	24	14	39.3	7.0	Organized Village of Saxman
6	14	-	137	113.9	186	89	20	4	36.5	6.8	Sitka Tribe of Alaska
386	111	37	4 134	105.6	5 744	2 923	534	286	32.4	6.3	Tlingit
97	43	6	1 161	85.6	1 457	761	146	54	32.4	6.8	Tsimshian
35	14	-	361	94.7	448	211	49	26	36.3	7.0	Metlakatla Indian Community Annette Island Reserve
60	25	6	725	79.7	906	494	91	24	30.5	7.0	Tsimshian
81	35	11	1 002	117.0	1 517	709	127	67	30.2	5.8	Unangan Aleut
2	3	-	80	166.3	199	76	5	2	6.6	2.3	Aleut Corporation
10	4	-	174	100.6	212	110	14	4	39.3	4.0	King Cove
2	6	-	130	107.7	182	97	8	4	32.6	3.0	Qagan Tayagungin Tribe of Sand Point Village
13	8	5	228	113.2	299	144	26	20	38.5	5.3	Saint Paul
13	1	-	60	150.0	107	44	14	9	28.7	9.3	South Naknek Village
719	314	75	10 643	102.2	12 422	6 412	1 108	614	42.3	5.1	Yup'ik
18	3	2	266	115.0	311	149	23	6	45.6	4.0	Akiachak Native Community
43	15	2	345	111.9	383	200	60	18	47.6	8.2	Village of Alakanuk
24	7	2	175	66.9	178	129	33	26	39.0	11.3	Algaaciq Native Village (St. Mary's)
12	-	-	144	93.1	137	66	12	9	50.7	4.3	Village of Aniak
23	7	4	346	93.4	367	200	34	18	45.1	5.1	Asa'carsarmiut Tribe
23	11	-	268	80.6	296	144	34	17	38.8	7.0	Bristol Bay
12	8	2	209	93.3	272	130	22	15	32.7	5.4	Calista
4	8	4	135	114.1	153	63	16	7	47.1	5.5	Village of Chefornak
7	-	-	92	77.2	70	38	7	7	57.1	4.3	Native Village of Chuathbaluk
11	6	5	216	104.6	264	141	22	13	40.3	5.0	Curyung Tribal Council (Native Village of Dillingham)
25	8	-	305	116.7	373	176	33	16	43.6	5.0	Emmonak Village
1	6	-	104	99.0	125	62	7	6	39.6	3.4	Native Village of Goodnews Bay
32	19	2	434	96.8	448	203	53	30	47.5	6.2	Native Village of Hooper Bay
8	-	-	95	101.1	101	59	8	6	47.1	4.2	Iqurmuit Traditional Council
16	16	1	278	101.1	306	154	33	14	45.3	5.9	Native Village of Kasigluk
12	2	-	197	135.0	259	109	14	12	44.1	3.0	Native Village of Kipnuk
-	-	-	64	98.4	38	23	-	-	70.1	-	Native Village of Kongiganak
16	-	-	94	92.6	97	46	16	5	46.4	8.8	Organized Village of Kwethluk
8	2	-	141	92.2	149	75	10	6	45.0	3.7	Native Village of Marshall (Fortuna Ledge)
10	-	-	85	83.5	78	38	10	6	50.0	6.4	Naknek Native Village
12	6	3	128	110.2	169	89	21	17	37.2	7.8	Native Village of Napakiak
24	9	2	189	117.5	227	111	35	20	44.8	8.5	Native Village of Napaskiak
6	10	-	74	108.1	72	37	16	8	53.2	10.4	New Koliganek Village Council
2	2	-	58	120.7	67	40	4	4	47.7	3.1	Newhalen Village
6	8	-	171	109.9	180	95	14	8	49.9	3.9	Newtok Village
5	-	-	76	105.3	87	47	5	-	44.2	3.2	Native Village of Nightmute
7	9	1	207	104.8	247	114	17	9	41.7	4.0	Native Village of Nunapitchuk
4	4	-	148	98.0	183	98	8	8	37.5	2.7	Orutsararmuit Native Village (Bethel)
6	5	-	104	73.1	109	74	11	7	39.4	6.1	Native Village of Saint Michael
17	2	7	255	123.1	318	141	26	13	44.1	4.6	Stebbins Community Association
4	-	4	171	109.4	165	81	8	7	53.9	2.2	Traditional Village of Togiak
10	6	-	134	122.4	140	69	16	8	53.0	5.4	Native Village of Tuntutuliak
10	8	2	100	155.0	151	52	20	7	40.8	7.8	Native Village of Tununak
208	90	18	3 126	102.2	3 865	2 069	316	185	38.9	5.0	Yup'ik
38	14	1	901	84.6	1 033	597	53	30	37.9	3.2	Yup'ik Eskimo
1 117 525	**695 860**	**215 865**	**9 077 570**	**100.2**	**13 252 502**	**6 683 643**	**2 029 250**	**1 137 157**	**27.1**	**11.2**	**Mountain Division**
20 277	**9 197**	**3 068**	**309 782**	**96.3**	**382 883**	**199 220**	**32 542**	**18 554**	**37.0**	**5.4**	**American Indian and Alaska Native**
18 807	**8 410**	**2 774**	**280 465**	**95.3**	**342 823**	**180 045**	**29 991**	**17 059**	**37.4**	**5.5**	**American Indian**
1 045	317	106	17 300	95.3	20 225	10 518	1 468	877	40.1	4.3	Apache
224	87	35	2 682	115.5	4 210	1 932	346	226	27.2	6.0	Apache
75	32	8	1 553	78.9	1 707	973	115	70	38.6	4.1	Jicarilla Apache
80	30	3	1 870	96.6	2 236	1 194	113	72	39.2	3.1	Mescalero Apache
-	-	-	68	95.6	53	28	-	-	60.2	-	Payson Tonto Apache
327	60	60	4 866	94.1	5 334	2 837	447	247	43.5	4.7	San Carlos Apache
325	108	-	6 176	90.3	6 494	3 471	433	260	44.8	3.7	White Mountain Apache
110	62	10	2 415	104.8	2 918	1 532	182	100	41.0	3.7	Arapahoe
17	17	1	340	119.1	506	250	35	29	32.1	4.7	Arapahoe
93	45	9	2 070	101.6	2 386	1 277	147	71	42.8	3.5	Northern Arapahoe
179	53	23	1 679	95.9	2 052	1 067	255	147	37.6	7.8	Assiniboine
111	29	18	1 011	87.0	1 184	674	158	118	37.4	8.4	Assiniboine
48	19	5	534	105.6	639	299	72	25	41.8	6.6	Fort Belknap Assiniboine
20	5	-	134	124.6	229	94	25	4	23.9	8.3	Fort Peck Assiniboine
17	4	6	663	87.2	762	429	27	22	38.6	2.2	Assiniboine Sioux
17	4	6	468	82.1	544	314	27	22	36.2	3.2	Assiniboine Sioux
-	-	-	195	99.5	218	115	-	-	44.0	-	Fort Peck Assiniboine and Sioux
387	198	21	5 987	99.6	7 772	3 943	606	327	35.0	5.1	Blackfeet
382	180	50	4 691	131.1	7 111	3 029	612	262	34.4	5.6	Canadian and Latin American
6	16	8	187	111.8	278	128	30	20	29.8	7.6	Canadian Indian
171	93	27	3 298	136.8	4 959	2 063	291	132	36.5	3.7	Mexican American Indian

Table 22. **Age and Sex for Selected American Indian and Alaska Native Tribes (One Tribe Reported): 2000**—Con.

[Data based on a sample (except Tables 79 and 80). For information on confidentiality protection, coverage, sampling error, and nonsampling error, see Appendix G. Tribes are shown if respondents reported only one tribe or as American Indian or Alaska Native only and met the specified threshold. For more information, see "How to Use This Census Report"]

Region Division	Total population	Median age	Age								
			Under 5 years	5 to 17 years	18 to 20 years	21 to 24 years	25 to 34 years	35 to 44 years	45 to 54 years	55 to 59 years	60 to 64 years
Mountain Division—Con.											
American Indian and Alaska Native—Con.											
American Indian—Con.											
Canadian and Latin American—Con.											
South American Indian	569	36.6	32	121	5	39	75	117	85	21	16
Spanish American Indian	1 827	34.3	171	368	54	107	227	270	311	50	60
Chemehuevi	265	35.7	3	83	3	16	22	41	41	18	3
Cherokee	14 760	37.6	743	2 475	607	751	2 161	3 044	2 628	741	564
Cherokee	13 797	37.6	690	2 313	544	684	2 054	2 849	2 444	725	488
Western Cherokee	457	36.7	20	55	23	45	65	116	83	1	27
Cheyenne	5 454	20.7	538	1 815	400	310	696	663	533	113	145
Cheyenne	775	23.7	60	227	62	45	82	107	116	5	36
Northern Cheyenne	4 525	19.9	469	1 537	335	263	599	519	396	101	107
Cheyenne-Arapaho	289	23.3	17	97	9	36	75	44	9	2	-
Chickasaw	984	35.3	62	245	26	28	121	184	206	47	7
Chippewa	6 447	36.2	331	1 185	245	385	991	1 265	1 198	306	195
Chippewa	3 635	36.9	174	717	152	216	450	648	774	191	104
Little Shell Chippewa	898	34.8	35	191	29	52	146	184	116	41	20
Turtle Mountain Band	1 023	32.0	73	149	42	97	247	182	172	18	17
Choctaw	3 634	35.2	289	551	191	165	612	611	554	228	124
Choctaw	2 785	34.5	205	410	164	139	493	473	436	193	73
Oklahoma Choctaw	634	43.8	43	92	9	19	86	99	102	35	39
Coeur D'Alene	999	21.9	120	315	45	60	126	114	90	24	21
Colorado River Indian	1 513	26.2	133	427	91	94	188	244	170	51	42
Colville	566	25.9	49	145	51	32	73	89	72	17	7
Comanche	730	42.3	21	94	13	22	120	183	129	68	11
Comanche	723	42.1	21	94	13	22	120	183	129	61	11
Cree	670	34.2	55	114	50	34	95	158	90	25	23
Creek	1 314	35.9	79	265	53	53	194	254	184	78	50
Muscogee Creek Nation	1 293	35.3	79	263	53	53	194	254	171	73	49
Crow	7 495	22.0	891	2 307	398	482	956	1 068	765	183	219
Delaware	532	38.4	-	111	28	27	68	113	49	69	29
Delaware	424	41.6	-	74	22	27	39	85	41	69	29
Gros Ventres	2 233	25.8	224	620	138	127	256	383	220	83	47
Gros Ventres	942	29.8	85	224	70	46	147	170	105	34	8
Fort Belknap Gros Ventres	1 291	23.1	139	396	68	81	109	213	115	49	39
Iroquois	1 883	32.2	128	362	151	149	229	332	252	73	53
Mohawk	581	40.3	25	112	8	27	63	155	71	41	21
Kiowa	502	33.0	19	126	19	27	88	135	74	7	-
Kiowa	442	33.7	19	90	19	27	83	116	74	7	-
Kootenai	614	22.8	76	165	45	36	55	122	79	9	3
Miami	257	36.4	14	51	11	16	21	67	31	6	21
Navajo	257 735	24.0	25 126	76 670	14 460	16 628	37 266	36 441	23 061	7 331	6 260
Nez Perce	2 359	28.8	242	517	130	130	368	361	302	90	73
Osage	509	40.3	6	126	19	33	54	82	117	28	4
Paiute	5 714	26.9	663	1 427	318	282	769	1 082	478	229	140
Paiute	2 589	26.5	268	633	193	155	358	485	193	133	52
Pyramid Lake	1 271	25.9	133	367	67	43	139	272	111	26	36
Walker River	704	26.1	114	166	24	30	101	103	46	32	23
Yerington Paiute	418	23.5	44	127	12	27	42	74	42	19	6
Paiute-Shoshone	2 530	26.2	189	725	184	136	345	348	266	67	81
Fallon	497	31.5	43	126	26	26	52	86	53	7	21
Fort McDermitt Paiute and Shoshone Tribes	375	29.2	30	120	11	10	53	39	45	7	20
Shoshone Paiute	1 507	23.8	110	434	138	94	207	202	149	50	40
Pawnee	265	44.5	9	18	8	25	28	50	70	10	10
Pawnee	265	44.5	9	18	8	25	28	50	70	10	10
Pima	6 765	24.1	561	2 115	371	432	1 049	1 048	647	152	107
Gila River Indian Community	1 542	21.4	113	512	133	119	251	223	98	23	8
Pima	2 784	29.3	205	674	127	144	528	493	346	71	66
Salt River Pima-Maricopa	2 419	19.3	243	922	111	169	270	332	195	58	33
Potawatomi	1 106	38.4	12	234	77	26	155	225	190	84	28
Potawatomi	832	38.7	4	181	72	26	101	174	137	62	15
Pueblo	49 911	28.0	4 258	12 563	2 439	3 348	7 480	7 963	5 227	1 684	1 609
Acoma	3 728	27.7	324	883	186	311	505	606	380	131	132
Cochiti	883	29.6	68	214	55	44	146	142	57	25	21
Hopi	8 495	28.4	824	2 060	376	542	1 088	1 538	903	222	329
Isleta	3 140	30.1	253	728	96	221	503	502	376	108	109
Jemez	2 501	26.1	216	662	145	182	355	388	230	113	57
Laguna	5 627	27.0	494	1 410	218	447	893	786	540	174	199
Nambe	544	23.2	54	161	37	38	69	98	34	22	15
Picuris	236	32.5	12	68	2	17	26	26	48	10	8
Pojoaque	191	18.4	47	47	4	17	35	19	6	8	3
Pueblo	556	36.9	11	73	59	45	79	97	138	23	4
San Felipe	2 750	26.0	267	766	114	177	465	409	279	85	68
San Ildefonso	516	28.6	39	131	21	39	87	59	65	20	28
San Juan Pueblo	1 339	28.3	103	379	67	47	191	188	156	70	34
Sandia	330	31.1	15	71	32	17	51	25	69	14	16
Santa Ana	586	31.2	30	169	48	15	70	77	71	36	35
Santa Clara	988	31.5	75	219	38	56	154	174	102	27	40
Santo Domingo	3 644	25.0	312	1 079	204	224	545	521	374	121	78
Taos	1 640	34.9	86	320	83	89	244	273	223	63	67
Tesuque	494	28.5	31	151	15	29	65	70	55	11	47
Tewa	604	30.8	40	121	19	69	80	60	86	43	36
Zia	792	27.8	62	185	36	72	134	108	87	29	35
Zuni	8 779	26.7	766	2 295	482	583	1 513	1 509	789	252	192
Rocky Boy's Chippewa Cree	4 490	24.2	426	1 346	268	301	621	746	403	110	127
Salish	2 428	31.8	121	669	101	117	306	377	326	128	105
Salish and Kootenai	2 792	24.3	339	805	132	151	306	447	291	106	98
Salish and Kootenai	2 792	24.3	339	805	132	151	306	447	291	106	98
Seminole	415	30.4	22	60	26	39	88	84	52	2	32
Seminole	362	29.5	22	50	18	39	71	75	49	2	26
Shoshone	5 520	29.1	464	1 375	311	287	769	778	666	218	267
Goshute	236	27.3	8	70	17	8	64	20	23	2	9
Shoshone	4 522	30.0	392	1 102	261	205	604	651	574	179	223

Table 22. **Age and Sex for Selected American Indian and Alaska Native Tribes (One Tribe Reported): 2000**—Con.

[Data based on a sample (except Tables 79 and 80). For information on confidentiality protection, coverage, sampling error, and nonsampling error, see Appendix G. Tribes are shown if respondents reported only one tribe or as American Indian or Alaska Native only and met the specified threshold. For more information, see "How to Use This Census Report"]

Age—Con.			Age and sex						Percent of total population		Region Division
			All ages		18 years and over		65 years and over				
65 to 74 years	75 to 84 years	85 years and over	Female	Males per 100 females	Total	Female	Total	Female	Under 18 years	65 years and over	
											Mountain Division—Con.
											American Indian and Alaska Native—Con.
											American Indian—Con.
											Canadian and Latin American—Con.
58	-	-	317	79.5	416	199	58	16	26.9	10.2	South American Indian
125	71	13	781	133.9	1 288	562	209	77	29.5	11.4	Spanish American Indian
15	8	12	116	128.4	179	60	35	13	32.5	13.2	Chemehuevi
688	274	84	7 387	99.8	11 542	5 806	1 046	527	21.8	7.1	Cherokee
653	269	84	6 943	98.7	10 794	5 478	1 006	511	21.8	7.3	Cherokee
17	5	-	198	130.8	382	159	22	14	16.4	4.8	Western Cherokee
169	55	17	2 655	105.4	3 101	1 580	241	119	43.1	4.4	Cheyenne
34	-	1	362	114.1	488	220	35	15	37.0	4.5	Cheyenne
129	54	16	2 208	104.9	2 519	1 308	199	98	44.3	4.4	Northern Cheyenne
-	-	-	141	105.0	175	86	-	-	39.4	-	Cheyenne-Arapaho
46	-	12	585	68.2	677	428	58	27	31.2	5.9	Chickasaw
250	76	20	3 163	103.8	4 931	2 454	346	141	23.5	5.4	Chippewa
160	43	6	1 782	104.0	2 744	1 353	209	91	24.5	5.7	Chippewa
60	16	8	452	98.7	672	355	84	34	25.2	9.4	Little Shell Chippewa
14	10	2	408	150.7	801	316	26	5	21.7	2.5	Turtle Mountain Band
222	58	29	1 692	114.8	2 794	1 363	309	173	23.1	8.5	Choctaw
151	34	14	1 237	125.1	2 170	1 014	199	122	22.1	7.1	Choctaw
71	24	15	357	77.6	499	275	110	51	21.3	17.4	Oklahoma Choctaw
57	13	14	495	101.8	564	307	84	49	43.5	8.4	Coeur D'Alene
51	19	3	789	91.8	953	529	73	49	37.0	4.8	Colorado River Indian
20	11	-	321	76.3	372	207	31	19	34.3	5.5	Colville
44	15	10	302	141.7	615	270	69	32	15.8	9.5	Comanche
44	15	10	295	145.1	608	263	69	32	15.9	9.5	Comanche
26	-	-	281	138.4	501	201	26	6	25.2	3.9	Cree
67	30	7	690	90.4	970	536	104	69	26.2	7.9	Creek
67	30	7	677	91.0	951	523	104	69	26.5	8.0	Muscogee Creek Nation
130	83	13	3 837	95.3	4 297	2 328	226	119	42.7	3.0	Crow
38	-	-	237	124.5	421	186	38	5	20.9	7.1	Delaware
38	-	-	191	122.0	350	156	38	5	17.5	9.0	Delaware
102	24	9	1 138	96.2	1 389	723	135	79	37.8	6.0	Gros Ventres
40	8	5	493	91.1	633	329	53	23	32.8	5.6	Gros Ventres
62	16	4	645	100.2	756	394	82	56	41.4	6.4	Fort Belknap Gros Ventres
120	32	2	1 035	81.9	1 393	805	154	55	26.0	8.2	Iroquois
51	7	-	367	58.3	444	274	58	26	23.6	10.0	Mohawk
7	-	-	225	123.1	357	156	7	3	28.9	1.4	Kiowa
7	-	-	206	114.6	333	137	7	3	24.7	1.6	Kiowa
18	4	2	382	60.7	373	236	24	19	39.3	3.9	Kootenai
3	8	8	168	53.0	192	113	19	11	25.3	7.4	Miami
8 807	4 209	1 476	133 079	93.7	155 939	82 924	14 492	8 264	39.5	5.6	Navajo
113	26	7	1 234	91.2	1 600	853	146	87	32.2	6.2	Nez Perce
33	-	7	285	78.6	377	189	40	18	25.9	7.9	Osage
222	92	12	2 999	90.5	3 624	2 003	326	210	36.6	5.7	Paiute
78	36	5	1 305	98.4	1 688	889	119	68	34.8	4.6	Paiute
53	24	-	702	81.1	771	463	77	52	39.3	6.1	Pyramid Lake
42	18	5	423	66.4	424	275	65	44	39.8	9.2	Walker River
16	7	2	202	106.9	247	117	25	17	40.9	6.0	Yerington Paiute
114	52	23	1 256	101.4	1 616	850	189	108	36.1	7.5	Paiute-Shoshone
39	7	11	256	94.1	328	178	57	32	34.0	11.5	Fallon
14	24	2	172	118.0	225	127	40	22	40.0	10.7	Fort McDermitt Paiute and Shoshone Tribes
54	19	10	741	103.4	963	491	83	45	36.1	5.5	Shoshone Paiute
9	24	4	94	181.9	238	82	37	13	10.2	14.0	Pawnee
9	24	4	94	181.9	238	82	37	13	10.2	14.0	Pawnee
161	86	36	3 430	97.2	4 089	2 101	283	213	39.6	4.2	Pima
54	4	4	815	89.2	917	487	62	53	40.5	4.0	Gila River Indian Community
57	53	20	1 463	90.3	1 905	1 009	130	104	31.6	4.7	Pima
45	29	12	1 140	112.2	1 254	600	86	56	48.2	3.6	Salt River Pima-Maricopa
37	38	-	554	99.6	860	409	75	21	22.2	6.8	Potawatomi
33	27	-	428	94.4	647	322	60	17	22.2	7.2	Potawatomi
2 011	941	388	25 932	92.5	33 090	17 710	3 340	2 037	33.7	6.7	Pueblo
153	74	43	1 972	89.0	2 521	1 395	270	162	32.4	7.2	Acoma
78	31	2	483	82.8	601	318	111	58	31.9	12.6	Cochiti
396	157	60	4 307	97.2	5 611	2 989	613	350	33.9	7.2	Hopi
149	68	27	1 658	89.4	2 159	1 193	244	155	31.2	7.8	Isleta
87	47	19	1 312	90.6	1 623	883	153	110	35.1	6.1	Jemez
275	126	65	3 032	85.6	3 723	2 051	466	309	33.8	8.3	Laguna
4	12	-	279	95.0	329	166	16	12	39.5	2.9	Nambe
12	-	7	111	112.6	156	84	19	10	33.9	8.1	Picuris
5	-	-	126	51.6	97	65	5	5	49.2	2.6	Pojoaque
16	11	-	232	139.7	472	190	27	7	15.1	4.9	Pueblo
88	22	10	1 393	97.4	1 717	939	120	90	37.6	4.4	San Felipe
13	8	6	265	94.7	346	176	27	17	32.9	5.2	San Ildefonso
50	32	22	724	84.9	857	458	104	72	36.0	7.8	San Juan Pueblo
14	5	1	195	69.2	244	137	20	10	26.1	6.1	Sandia
31	4	-	339	72.9	387	246	35	15	34.0	6.0	Santa Ana
59	33	11	529	86.8	694	389	103	71	29.8	10.4	Santa Clara
116	63	7	1 790	103.6	2 253	1 139	186	94	38.2	5.1	Santo Domingo
75	74	43	791	107.3	1 234	602	192	118	24.8	11.7	Taos
14	6	-	284	73.9	312	174	20	19	36.8	4.0	Tesuque
42	8	-	332	81.9	443	232	50	40	26.7	8.3	Tewa
27	14	3	420	88.6	545	281	44	24	31.2	5.6	Zia
232	112	54	4 601	90.8	5 718	3 056	398	204	34.9	4.5	Zuni
104	38	-	2 244	100.1	2 718	1 420	142	97	39.5	3.2	Rocky Boy's Chippewa Cree
104	56	18	1 173	107.0	1 638	785	178	120	32.5	7.3	Salish
75	32	10	1 431	95.1	1 648	927	117	74	41.0	4.2	Salish and Kootenai
75	32	10	1 431	95.1	1 648	927	117	74	41.0	4.2	Salish and Kootenai
-	10	-	175	137.1	333	154	10	-	19.8	2.4	Seminole
-	10	-	165	119.4	290	154	10	-	19.9	2.8	Seminole
248	115	22	2 870	92.3	3 681	1 998	385	256	33.3	7.0	Shoshone
10	5	-	125	88.8	158	94	15	11	33.1	6.4	Goshute
205	108	18	2 323	94.7	3 028	1 609	331	217	33.0	7.3	Shoshone

Table 22. **Age and Sex for Selected American Indian and Alaska Native Tribes (One Tribe Reported): 2000**—Con.

[Data based on a sample (except Tables 79 and 80). For information on confidentiality protection, coverage, sampling error, and nonsampling error, see Appendix G. Tribes are shown if respondents reported only one tribe or as American Indian or Alaska Native only and met the specified threshold. For more information, see "How to Use This Census Report"]

Region Division	Total population	Median age	Age								
			Under 5 years	5 to 17 years	18 to 20 years	21 to 24 years	25 to 34 years	35 to 44 years	45 to 54 years	55 to 59 years	60 to 64 years
Mountain Division—Con.											
American Indian and Alaska Native—Con.											
American Indian—Con.											
Shoshone-Bannock Tribes of the Fort Hall Reservation	4 585	25.0	499	1 293	208	289	715	628	521	125	69
Sioux	14 411	27.8	1 219	3 755	755	813	2 469	2 348	1 610	420	456
Cheyenne River Sioux	552	30.2	16	99	56	57	102	116	55	19	8
Fort Peck Sioux	1 861	19.6	182	694	72	57	285	272	169	37	60
Oglala Sioux	1 865	31.7	101	420	111	107	337	333	178	90	109
Rosebud Sioux	898	35.5	49	118	55	40	187	231	121	30	2
Sioux	5 831	25.9	569	1 665	283	298	881	855	713	166	164
Standing Rock Sioux	708	25.9	66	172	13	89	144	83	48	28	20
Teton Sioux	1 424	28.4	121	352	100	79	253	244	187	20	37
Te-Moak Tribes of Western Shoshone Indians of Nevada	788	29.3	97	191	36	39	129	99	94	23	27
Te-Moak Tribes of Western Shoshone Indians	778	29.1	97	191	36	39	126	96	92	23	25
Three Affiliated Tribes of North Dakota (Fort Bethold)	287	24.1	16	76	33	24	62	30	31	11	1
Tohono O'Odham	15 997	24.2	1 579	4 760	841	965	2 243	2 165	1 616	611	425
Ak-Chin	501	21.1	67	174	8	32	70	60	47	12	5
Tohono O'Odham	15 485	24.4	1 512	4 583	830	933	2 173	2 100	1 569	599	420
Ute	6 565	26.5	556	1 772	346	426	977	1 107	728	239	174
Southern Ute	982	29.2	69	267	39	44	142	144	136	41	39
Uintah Ute	768	23.3	70	215	64	68	84	113	62	43	14
Ute	3 193	27.8	238	794	176	214	488	588	416	115	88
Ute Mountain	1 622	24.1	179	496	67	100	263	262	114	40	33
Washoe	780	34.8	50	175	21	14	133	150	74	35	42
Washoe	780	34.8	50	175	21	14	133	150	74	35	42
Yakama	228	18.2	33	77	33	18	12	23	15	2	10
Yaqui	11 018	24.4	1 101	3 157	627	723	1 563	1 655	1 166	355	214
Pascua Yaqui	3 390	22.5	452	935	219	245	488	416	360	62	16
Yaqui	7 587	25.8	649	2 217	408	466	1 075	1 221	806	293	192
Yavapai Apache	766	20.5	115	253	21	55	123	74	85	6	11
Yuman	5 135	24.7	500	1 398	273	424	750	772	488	143	106
Cocopah Tribe of Arizona	736	27.1	82	171	27	54	123	122	79	13	19
Fort Mojave Indian Tribe of Arizona	998	22.7	119	268	75	81	147	123	68	33	14
Havasupai	576	25.5	62	181	10	22	107	93	73	7	7
Hualapai	1 276	23.3	113	392	65	121	143	182	110	36	33
Quechan	417	26.9	18	90	14	52	49	86	57	10	15
Yavapai-Prescott Tribe of the Yavapai Reservation	958	23.9	88	256	72	83	174	145	82	16	17
Alaska Native	**3 038**	**26.2**	**178**	**817**	**250**	**231**	**597**	**499**	**230**	**55**	**108**
Alaskan Athabascan	374	31.9	36	86	18	8	58	91	37	13	26
Aleut	314	27.4	20	94	20	16	44	57	17	22	9
Tlingit-Haida	691	24.3	35	207	53	55	137	133	57	-	-
Tlingit	505	23.2	23	148	53	49	107	73	45	-	-
Pacific Division	**45 025 637**	**34.0**	**3 194 196**	**8 866 149**	**1 937 595**	**2 468 259**	**6 734 875**	**7 475 725**	**5 930 167**	**1 987 103**	**1 548 491**
American Indian and Alaska Native	**547 176**	**29.3**	**43 405**	**133 964**	**27 401**	**33 960**	**83 462**	**92 836**	**66 594**	**20 692**	**14 730**
American Indian	**334 366**	**30.5**	**24 191**	**76 967**	**16 913**	**20 946**	**51 369**	**58 249**	**43 624**	**13 855**	**9 822**
Apache	10 801	35.2	464	2 209	568	467	1 653	2 356	1 596	626	298
Apache	8 663	34.7	420	1 805	441	358	1 355	1 925	1 204	494	228
Chiricahua	489	38.7	-	78	47	16	52	126	93	38	10
Mescalero Apache	963	40.2	16	215	43	14	119	182	213	64	43
Arapahoe	610	27.6	53	152	36	43	99	109	60	37	10
Arapahoe	385	30.8	22	95	13	29	46	68	54	37	10
Assiniboine	570	32.9	17	146	20	32	95	111	55	9	15
Assiniboine	568	32.8	17	146	20	32	95	111	55	7	15
Blackfeet	6 130	35.0	304	1 287	250	365	859	1 294	1 011	334	219
Cahuilla	1 973	27.0	220	464	152	128	185	318	298	46	58
Cahuilla	959	30.4	92	211	55	78	83	154	174	20	29
Morongo Band of Cahuilla Mission Indians	701	20.8	93	202	59	22	62	97	104	24	18
California Tribes	829	21.4	137	227	45	29	132	108	83	17	9
Yuki	405	16.4	75	137	13	24	59	29	43	4	7
Canadian and Latin American	49 829	26.8	4 018	12 160	2 973	3 941	9 456	8 608	4 859	1 072	950
Canadian Indian	1 207	32.9	50	253	66	35	257	258	189	15	49
Central American Indian	1 753	32.2	108	287	96	148	399	315	201	81	42
Mexican American Indian	42 244	25.8	3 629	10 487	2 604	3 518	8 023	7 193	3 889	844	711
South American Indian	1 451	33.6	57	342	40	46	296	338	206	21	19
Spanish American Indian	2 750	32.2	128	662	139	162	413	461	347	94	114
Chehalis	478	26.1	44	143	7	26	78	70	75	6	4
Chemakuan	521	20.4	50	180	40	16	44	69	68	15	18
Quileute	388	18.7	44	143	21	7	28	64	37	13	13
Chemehuevi	597	21.3	104	148	41	41	81	78	77	6	-
Cherokee	40 095	37.6	1 865	6 557	1 878	2 498	5 422	7 497	7 247	2 410	1 594
Cherokee	38 135	37.6	1 749	6 279	1 818	2 366	5 122	7 146	6 813	2 312	1 512
Western Cherokee	1 013	38.9	54	157	7	65	151	212	218	74	30
Cheyenne	1 120	32.6	96	164	69	71	262	124	203	53	5
Cheyenne	575	34.3	44	57	16	14	172	50	142	23	2
Northern Cheyenne	503	24.8	52	92	53	57	90	59	49	30	3
Chickasaw	2 606	34.5	190	533	127	113	347	452	457	149	74
Chinook	501	37.8	23	49	22	32	109	85	77	23	25
Chinook	468	38.5	23	49	22	32	90	78	71	23	25
Chippewa	8 382	36.0	385	1 498	363	436	1 373	1 690	1 346	377	324
Chippewa	5 690	35.6	239	1 072	288	267	929	1 073	884	280	212
Sault Ste. Marie Chippewa	325	34.7	32	79	-	18	37	52	42	12	14
Turtle Mountain Band	1 087	33.2	78	209	23	75	189	213	186	28	63
Choctaw	10 147	35.7	648	1 927	376	459	1 563	1 796	1 753	486	374
Choctaw	8 637	35.6	555	1 573	333	396	1 387	1 552	1 510	400	336
Oklahoma Choctaw	1 317	39.6	79	255	34	63	157	214	223	86	38
Chumash	3 228	34.6	160	748	178	137	418	678	457	196	106
Chumash	3 085	35.0	140	712	173	130	390	651	455	185	106
Coeur D'Alene	500	26.7	40	155	8	35	97	78	45	19	12
Colville	7 651	26.9	636	2 033	439	468	1 132	1 232	775	276	175

Table 22. **Age and Sex for Selected American Indian and Alaska Native Tribes (One Tribe Reported): 2000**—Con.

[Data based on a sample (except Tables 79 and 80). For information on confidentiality protection, coverage, sampling error, and nonsampling error, see Appendix G. Tribes are shown if respondents reported only one tribe or as American Indian or Alaska Native only and met the specified threshold. For more information, see "How to Use This Census Report"]

Age—Con.			Age and sex						Percent of total population		Region Division
			All ages		18 years and over		65 years and over				
65 to 74 years	75 to 84 years	85 years and over	Female	Males per 100 females	Total	Female	Total	Female	Under 18 years	65 years and over	
											Mountain Division—Con.
											American Indian and Alaska Native—Con.
											American Indian—Con.
182	45	11	2 452	87.0	2 793	1 533	238	139	39.1	5.2	Shoshone-Bannock Tribes of the Fort Hall Reservation
367	150	49	7 158	101.3	9 437	4 694	566	311	34.5	3.9	Sioux
15	9	-	261	111.5	437	198	24	12	20.8	4.3	Cheyenne River Sioux
17	13	3	937	98.6	985	524	33	19	47.1	1.8	Fort Peck Sioux
50	29	-	933	99.9	1 344	725	79	41	27.9	4.2	Oglala Sioux
42	5	18	454	97.8	731	376	65	43	18.6	7.2	Rosebud Sioux
159	66	12	2 941	98.3	3 597	1 774	237	141	38.3	4.1	Sioux
28	7	10	364	94.5	470	251	45	31	33.6	6.4	Standing Rock Sioux
23	8	-	693	105.5	951	446	31	9	33.2	2.2	Teton Sioux
13	18	22	447	76.3	500	313	53	37	36.5	6.7	Te-Moak Tribes of Western Shoshone Indians of Nevada
13	18	22	445	74.8	490	311	53	37	37.0	6.8	Te-Moak Tribes of Western Shoshone Indians
3	-	-	159	80.5	195	129	3	3	32.1	1.0	Three Affiliated Tribes of North Dakota (Fort Bethold)
514	198	80	8 565	86.8	9 658	5 372	792	485	39.6	5.0	Tohono O'Odham
14	12	-	303	65.3	260	169	26	26	48.1	5.2	Ak-Chin
500	186	80	8 257	87.5	9 390	5 198	766	459	39.4	4.9	Tohono O'Odham
154	51	35	3 311	98.3	4 237	2 156	240	133	35.5	3.7	Ute
38	20	3	488	101.2	646	340	61	32	34.2	6.2	Southern Ute
18	7	10	377	103.7	483	250	35	10	37.1	4.6	Uintah Ute
52	14	10	1 600	99.6	2 161	1 047	76	55	32.3	2.4	Ute
46	10	12	846	91.7	947	519	68	36	41.6	4.2	Ute Mountain
70	14	2	386	102.1	555	269	86	36	28.8	11.0	Washoe
70	14	2	386	102.1	555	269	86	36	28.8	11.0	Washoe
5	-	-	125	82.4	118	60	5	5	48.2	2.2	Yakama
351	93	13	5 680	94.0	6 760	3 415	457	244	38.6	4.1	Yaqui
152	45	-	1 818	86.5	2 003	1 070	197	117	40.9	5.8	Pascua Yaqui
199	48	13	3 826	98.3	4 721	2 309	260	127	37.8	3.4	Yaqui
15	7	1	392	95.4	398	241	23	23	48.0	3.0	Yavapai Apache
166	100	15	2 689	91.0	3 237	1 728	281	194	37.0	5.5	Yuman
36	10	-	383	92.2	483	246	46	26	34.4	6.3	Cocopah Tribe of Arizona
18	52	-	563	77.3	611	361	70	65	38.8	7.0	Fort Mojave Indian Tribe of Arizona
3	8	3	294	95.9	333	158	14	11	42.2	2.4	Havasupai
57	22	2	695	83.6	771	443	81	46	39.6	6.3	Hualapai
20	3	3	169	146.7	309	133	26	19	25.9	6.2	Quechan
15	3	7	479	100.0	614	308	25	14	35.9	2.6	Yavapai-Prescott Tribe of the Yavapai Reservation
47	**16**	**10**	**1 582**	**92.0**	**2 043**	**1 123**	**73**	**32**	**32.8**	**2.4**	**Alaska Native**
1	-	-	210	78.1	252	167	1	1	32.6	0.3	Alaskan Athabascan
9	6	-	190	65.3	200	114	15	8	36.3	4.8	Aleut
14	-	-	297	132.7	449	225	14	9	35.0	2.0	Tlingit-Haida
7	-	-	217	132.7	334	173	7	7	33.9	1.4	Tlingit
2 563 967	**1 744 079**	**575 031**	**22 623 397**	**99.0**	**32 965 292**	**16 756 731**	**4 883 077**	**2 822 598**	**26.8**	**10.8**	**Pacific Division**
19 180	**8 761**	**2 191**	**275 189**	**98.8**	**369 807**	**188 315**	**30 132**	**17 155**	**32.4**	**5.5**	**American Indian and Alaska Native**
12 027	**5 152**	**1 251**	**169 685**	**97.1**	**233 208**	**119 967**	**18 430**	**10 523**	**30.3**	**5.5**	**American Indian**
412	133	19	5 196	107.9	8 128	3 782	564	333	24.7	5.2	Apache
328	91	14	4 248	103.9	6 438	3 077	433	260	25.7	5.0	Apache
15	14	-	202	142.1	411	163	29	14	16.0	5.9	Chiricahua
44	5	5	421	128.7	732	293	54	29	24.0	5.6	Mescalero Apache
11	-	-	301	102.7	405	186	11	11	33.6	1.8	Arapahoe
11	-	-	147	161.9	268	94	11	11	30.4	2.9	Arapahoe
53	17	-	353	61.5	407	254	70	36	28.6	12.3	Assiniboine
53	17	-	351	61.8	405	252	70	36	28.7	12.3	Assiniboine
139	47	21	2 989	105.1	4 539	2 234	207	83	26.0	3.4	Blackfeet
78	16	10	1 047	88.4	1 289	775	104	84	34.7	5.3	Cahuilla
43	10	10	540	77.6	656	422	63	60	31.6	6.6	Cahuilla
14	6	-	355	97.5	406	221	20	10	42.1	2.9	Morongo Band of Cahuilla Mission Indians
26	13	3	458	81.0	465	282	42	28	43.9	5.1	California Tribes
7	7	-	245	65.3	193	135	14	13	52.3	3.5	Yuki
1 145	542	105	23 497	112.1	33 651	15 467	1 792	1 018	32.5	3.6	Canadian and Latin American
27	5	3	699	72.7	904	556	35	28	25.1	2.9	Canadian Indian
36	30	10	828	111.7	1 358	638	76	63	22.5	4.3	Central American Indian
892	374	80	19 839	112.9	28 128	12 761	1 346	742	33.4	3.2	Mexican American Indian
26	55	5	655	121.5	1 052	440	86	42	27.5	5.9	South American Indian
154	69	7	1 262	117.9	1 960	931	230	133	28.7	8.4	Spanish American Indian
18	4	3	233	105.2	291	142	25	17	39.1	5.2	Chehalis
17	4	-	272	91.5	291	167	21	11	44.1	4.0	Chemakuan
14	4	-	204	90.2	201	119	18	8	48.2	4.6	Quileute
21	-	-	329	81.5	345	203	21	9	42.2	3.5	Chemehuevi
1 995	921	211	21 044	90.5	31 673	17 102	3 127	1 731	21.0	7.8	Cherokee
1 904	903	211	20 039	90.3	30 107	16 258	3 018	1 685	21.1	7.9	Cherokee
31	14	-	456	122.1	802	373	45	9	20.8	4.4	Western Cherokee
50	23	-	535	109.3	860	370	73	14	23.2	6.5	Cheyenne
32	23	-	234	145.7	474	190	55	10	17.6	9.6	Cheyenne
18	-	-	281	79.0	359	175	18	4	28.6	3.6	Northern Cheyenne
107	43	14	1 382	88.6	1 883	1 042	164	101	27.7	6.3	Chickasaw
41	10	5	188	166.5	429	136	56	11	14.4	11.2	Chinook
40	10	5	182	157.1	396	130	55	11	15.4	11.8	Chinook
442	134	14	4 307	94.6	6 499	3 312	590	366	22.5	7.0	Chippewa
320	112	14	2 973	91.4	4 379	2 280	446	294	23.0	7.8	Chippewa
33	6	-	204	59.3	214	131	39	33	34.2	12.0	Sault Ste. Marie Chippewa
21	2	-	489	122.3	800	349	23	11	26.4	2.1	Turtle Mountain Band
529	196	40	5 333	90.3	7 572	4 076	765	404	25.4	7.5	Choctaw
420	140	35	4 529	90.7	6 509	3 497	595	341	24.6	6.9	Choctaw
109	54	5	712	85.0	983	531	168	61	25.4	12.8	Oklahoma Choctaw
80	55	15	1 650	95.6	2 320	1 267	150	99	28.1	4.6	Chumash
73	55	15	1 567	96.9	2 233	1 214	143	92	27.6	4.6	Chumash
6	5	-	299	67.2	305	194	11	11	39.0	2.2	Coeur D'Alene
310	130	45	4 029	89.9	4 982	2 708	485	271	34.9	6.3	Colville

Table 22. **Age and Sex for Selected American Indian and Alaska Native Tribes (One Tribe Reported): 2000**—Con.

[Data based on a sample (except Tables 79 and 80). For information on confidentiality protection, coverage, sampling error, and nonsampling error, see Appendix G. Tribes are shown if respondents reported only one tribe or as American Indian or Alaska Native only and met the specified threshold. For more information, see "How to Use This Census Report"]

Region Division	Total population	Median age	Age: Under 5 years	5 to 17 years	18 to 20 years	21 to 24 years	25 to 34 years	35 to 44 years	45 to 54 years	55 to 59 years	60 to 64 years
Pacific Division—Con.											
American Indian and Alaska Native—Con.											
American Indian—Con.											
Comanche	1 575	36.2	94	313	76	79	197	234	274	169	53
Comanche	1 575	36.2	94	313	76	79	197	234	274	169	53
Confederated Tribes of the Siletz Reservation	1 675	23.6	168	471	76	166	248	251	158	43	20
Coquille	342	26.2	16	93	15	44	32	64	37	14	10
Costanoan	1 109	36.4	69	203	36	31	202	245	150	95	39
Cowlitz	1 115	33.5	132	230	18	31	181	204	177	60	21
Cree	777	42.3	48	100	35	34	84	152	199	46	44
Creek	2 720	38.0	114	459	117	153	415	524	395	178	225
Muscogee Creek Nation	2 602	38.1	114	431	117	146	403	488	385	178	200
Crow	480	30.3	48	75	32	49	79	67	70	24	12
Cupeno	520	21.5	38	175	36	44	81	101	14	12	13
Cupeno	219	33.6	12	61	11	11	20	67	13	9	11
Delaware	1 022	39.2	3	138	48	40	171	210	185	92	47
Delaware	843	39.4	3	125	31	32	130	194	149	88	28
Diegueno	2 694	26.0	213	792	128	175	430	354	300	89	49
Barona Group of Capitan Grande Band	237	25.5	29	72	5	11	59	30	19	5	3
Diegueno	900	26.9	59	229	46	67	167	126	105	38	7
Mesa Grande Band of Diegueno Mission Indians	313	18.1	19	137	20	11	29	19	47	7	2
San Pasqual Band of Diegueno Mission Indians	490	26.3	32	135	25	45	71	71	52	14	14
Santa Ysabel Band of Diegueno Mission Indians	245	28.9	25	55	17	3	45	13	38	6	10
Viejas (Baron Long) Group of Capitan Grande Band	164	22.5	17	62	-	18	8	40	10	-	5
Gabrieleno	893	30.3	51	260	29	71	80	160	108	36	30
Grand Ronde	2 025	24.5	221	585	112	98	343	276	184	87	53
Gros Ventres	392	33.3	38	99	2	39	33	95	50	5	21
Gros Ventres	371	34.6	38	84	2	39	27	95	50	5	21
Hoopa	2 423	26.8	208	655	130	174	339	411	200	98	62
Hoopa Valley Tribe	2 423	26.8	208	655	130	174	339	411	200	98	62
Iroquois	3 313	38.2	145	522	152	212	425	649	756	180	100
Iroquois	615	35.9	29	122	43	42	47	158	86	46	9
Mohawk	897	41.2	45	95	20	39	144	168	261	42	36
Oneida Nation of New York	583	36.9	37	88	22	82	48	95	151	24	18
Seneca	487	39.8	14	125	10	20	54	56	99	57	12
Juaneno (Acjachemem)	2 021	31.3	138	433	99	119	297	305	332	71	54
Kalispel Indian Community	175	20.6	16	51	27	10	24	18	19	2	1
Karuk Tribe of California	2 445	36.1	157	534	73	102	316	497	338	105	97
Kickapoo	432	28.5	-	124	25	46	64	55	52	25	7
Kickapoo	368	30.4	-	80	25	46	56	43	52	25	7
Kiowa	489	33.8	24	99	41	10	74	76	81	61	10
Kiowa	449	37.0	14	79	41	10	74	66	81	61	10
Klamath	2 447	25.8	236	704	118	124	375	357	314	77	71
Luiseno	4 003	25.8	320	1 231	216	193	591	537	329	216	122
La Jolla Band of Luiseno Mission Indians	306	23.5	31	74	45	5	48	20	41	27	4
Luiseno	1 685	26.9	84	570	74	64	203	267	106	82	74
Pala Band of Luiseno Mission Indians	467	28.0	19	147	17	20	93	57	40	45	17
Pechanga Band of Luiseno Mission Indians	494	24.3	41	141	34	48	82	70	38	19	6
Soboba	609	19.4	100	190	34	52	66	52	57	35	-
Rincon Band of Luiseno Mission Indians	167	33.2	10	23	6	4	62	24	13	4	17
Lumbee	667	33.6	31	118	38	25	158	151	82	42	11
Lummi	2 982	26.6	282	896	112	149	462	456	319	105	64
Maidu	1 972	27.7	211	493	93	118	289	362	171	94	29
Maidu	1 586	28.6	169	361	86	91	216	303	159	82	29
Makah	1 633	24.4	207	454	93	104	209	254	166	43	56
Mission Indians	950	36.4	68	148	17	66	134	145	90	92	54
Mission Indians	735	36.9	58	112	17	47	94	83	85	79	46
Me-Wuk	2 402	32.7	147	524	77	169	378	453	372	67	56
Me-Wuk	2 389	32.6	147	522	77	169	376	444	372	67	56
Modoc	409	33.0	18	91	13	28	60	69	57	32	20
Modoc	403	32.9	18	91	13	28	60	63	57	32	20
Mono	1 641	31.7	100	399	63	101	252	250	202	95	54
Mono	1 559	31.5	100	395	46	87	250	230	190	95	52
Navajo	9 856	30.3	590	1 923	590	789	1 929	1 871	1 090	403	334
Nez Perce	1 411	33.9	82	296	75	39	228	250	239	48	41
Nomlaki	414	30.7	17	118	12	22	52	53	43	39	11
Nomlaki	393	30.2	17	117	12	22	45	53	40	39	11
Osage	1 318	37.3	108	199	75	83	151	241	245	41	62
Ottawa	520	35.7	32	63	48	55	60	116	93	16	3
Ottawa	371	31.6	22	34	43	55	43	78	70	11	3
Paiute	3 679	30.6	215	893	195	249	575	602	454	147	97
Burns Paiute Tribe	145	19.6	9	45	26	8	10	20	9	11	1
Paiute	3 006	31.4	169	695	133	211	488	517	365	120	88
Paiute-Shoshone	639	26.8	33	180	58	45	70	101	87	16	25
Shoshone Paiute	441	22.3	22	132	54	34	35	63	53	8	23
Pima	1 125	29.9	71	289	98	29	140	215	86	44	53
Pima	980	29.8	54	256	86	19	126	193	76	44	53
Pit River	1 592	22.0	277	406	64	132	260	228	98	67	14
Pit River Tribe of California	1 560	21.7	273	406	64	132	241	228	93	63	14
Pomo	4 819	24.6	485	1 370	236	357	669	747	427	148	116
Pomo	3 340	25.5	329	880	184	264	405	503	354	112	90
Potawatomi	2 053	33.7	92	476	96	61	342	404	285	117	72
Citizen Potawatomi Nation	356	38.3	5	63	11	11	64	77	53	19	6
Potawatomi	1 583	32.1	82	390	72	48	264	313	225	69	59
Pueblo	4 946	31.0	264	992	282	381	856	888	658	233	197
Acoma	465	14.6	55	193	9	5	97	28	36	42	-
Hopi	1 077	29.6	63	164	73	107	207	202	173	28	25
Laguna	478	30.1	12	102	33	58	55	99	70	11	38
Pueblo	1 114	32.7	65	158	90	117	146	194	176	25	79
Ysleta Del Sur Pueblo of Texas	413	35.9	-	85	9	20	84	86	26	44	20

Table 22. **Age and Sex for Selected American Indian and Alaska Native Tribes (One Tribe Reported): 2000**—Con.

[Data based on a sample (except Tables 79 and 80). For information on confidentiality protection, coverage, sampling error, and nonsampling error, see Appendix G. Tribes are shown if respondents reported only one tribe or as American Indian or Alaska Native only and met the specified threshold. For more information, see "How to Use This Census Report"]

Age—Con.			Age and sex						Percent of total population		Region Division
			All ages		18 years and over		65 years and over				
65 to 74 years	75 to 84 years	85 years and over	Female	Males per 100 females	Total	Female	Total	Female	Under 18 years	65 years and over	
											Pacific Division—Con.
											American Indian and Alaska Native—Con.
											American Indian—Con.
43	25	18	681	131.3	1 168	545	86	33	25.8	5.5	Comanche
43	25	18	681	131.3	1 168	545	86	33	25.8	5.5	Comanche
42	26	6	874	91.6	1 036	586	74	34	38.1	4.4	Confederated Tribes of the Siletz Reservation
17	-	-	193	77.2	233	126	17	4	31.9	5.0	Coquille
24	15	-	548	102.4	837	415	39	28	24.5	3.5	Costanoan
46	15	-	501	122.6	753	348	61	33	32.5	5.5	Cowlitz
22	9	4	350	122.0	629	293	35	23	19.0	4.5	Cree
107	27	6	1 377	97.5	2 147	1 107	140	59	21.1	5.1	Creek
107	27	6	1 306	99.2	2 057	1 054	140	59	20.9	5.4	Muscogee Creek Nation
21	-	3	229	109.6	357	157	24	8	25.6	5.0	Crow
6	-	-	305	70.5	307	153	6	4	41.0	1.2	Cupeno
4	-	-	107	104.7	146	71	4	4	33.3	1.8	Cupeno
66	15	7	458	123.1	881	366	88	47	13.8	8.6	Delaware
41	15	7	376	124.2	715	297	63	33	15.2	7.5	Delaware
103	51	10	1 497	80.0	1 689	967	164	119	37.3	6.1	Diegueno
4	-	-	132	79.5	136	82	4	2	42.6	1.7	Barona Group of Capitan Grande Band
23	27	6	528	70.5	612	367	56	38	32.0	6.2	Diegueno
10	12	-	132	137.1	157	90	22	14	49.8	7.0	Mesa Grande Band of Diegueno Mission Indians
24	3	4	299	63.9	323	169	31	25	34.1	6.3	San Pasqual Band of Diegueno Mission Indians
33	-	-	151	62.3	165	106	33	27	32.7	13.5	Santa Ysabel Band of Diegueno Mission Indians
-	4	-	74	121.6	85	47	4	2	48.2	2.4	Viejas (Baron Long) Group of Capitan Grande Band
36	26	6	349	155.9	582	204	68	36	34.8	7.6	Gabrieleno
20	46	-	1 024	97.8	1 219	608	66	35	39.8	3.3	Grand Ronde
10	-	-	239	64.0	255	137	10	10	34.9	2.6	Gros Ventres
10	-	-	218	70.2	249	131	10	10	32.9	2.7	Gros Ventres
82	54	10	1 203	101.4	1 560	765	146	84	35.6	6.0	Hoopa
82	54	10	1 203	101.4	1 560	765	146	84	35.6	6.0	Hoopa Valley Tribe
117	45	10	1 639	102.1	2 646	1 325	172	101	20.1	5.2	Iroquois
12	16	5	315	95.2	464	236	33	15	24.6	5.4	Iroquois
30	17	-	434	106.7	757	383	47	32	15.6	5.2	Mohawk
13	5	-	330	76.7	458	262	18	5	21.4	3.1	Oneida Nation of New York
33	7	-	262	85.9	348	187	40	33	28.5	8.2	Seneca
91	51	31	1 086	86.1	1 450	813	173	126	28.3	8.6	Juaneno (Acjachemem)
7	-	-	124	41.1	108	77	7	7	38.3	4.0	Kalispel Indian Community
140	77	9	1 246	96.2	1 754	903	226	149	28.3	9.2	Karuk Tribe of California
29	-	5	230	87.8	308	163	34	21	28.7	7.9	Kickapoo
29	-	5	196	87.8	288	151	34	21	21.7	9.2	Kickapoo
13	-	-	238	105.5	366	193	13	8	25.2	2.7	Kiowa
13	-	-	238	88.7	356	193	13	8	20.7	2.9	Kiowa
27	44	-	1 388	76.3	1 507	880	71	40	38.4	2.9	Klamath
146	80	22	2 056	94.7	2 452	1 304	248	154	38.7	6.2	Luiseno
2	4	5	184	66.3	201	139	11	11	34.3	3.6	La Jolla Band of Luiseno Mission Indians
90	57	14	853	97.5	1 031	572	161	106	38.8	9.6	Luiseno
11	-	1	232	101.3	301	143	12	8	35.5	2.6	Pala Band of Luiseno Mission Indians
15	-	-	252	96.0	312	144	15	-	36.8	3.0	Pechanga Band of Luiseno Mission Indians
16	7	-	290	110.0	319	152	23	16	47.6	3.8	Soboba
2	-	2	86	94.2	134	76	4	2	19.8	2.4	Rincon Band of Luiseno Mission Indians
11	-	-	334	99.7	518	264	11	5	22.3	1.6	Lumbee
75	51	11	1 453	105.2	1 804	927	137	70	39.5	4.6	Lummi
66	41	5	1 053	87.3	1 268	646	112	63	35.7	5.7	Maidu
52	33	5	826	92.0	1 056	523	90	45	33.4	5.7	Maidu
31	13	3	844	93.5	972	498	47	20	40.5	2.9	Makah
92	35	9	479	98.3	734	385	136	91	22.7	14.3	Mission Indians
82	23	9	381	92.9	565	302	114	81	23.1	15.5	Mission Indians
108	31	20	1 166	106.0	1 731	859	159	97	27.9	6.6	Me-Wuk
108	31	20	1 153	107.2	1 720	848	159	97	28.0	6.7	Me-Wuk
19	2	-	137	198.5	300	94	21	8	26.7	5.1	Modoc
19	2	-	137	194.2	294	94	21	8	27.0	5.2	Modoc
96	15	14	943	74.0	1 142	694	125	86	30.4	7.6	Mono
90	15	9	896	74.0	1 064	648	114	81	31.8	7.3	Mono
256	75	6	5 031	95.9	7 343	3 667	337	239	25.5	3.4	Navajo
60	50	3	676	108.7	1 033	546	113	47	26.8	8.0	Nez Perce
43	4	-	201	106.0	279	154	47	30	32.6	11.4	Nomlaki
33	4	-	194	102.6	259	147	37	30	34.1	9.4	Nomlaki
86	27	-	692	90.5	1 011	529	113	47	23.3	8.6	Osage
25	2	7	251	107.2	425	200	34	24	18.3	6.5	Ottawa
10	2	-	149	149.0	315	125	12	2	15.1	3.2	Ottawa
159	88	5	1 871	96.6	2 571	1 335	252	171	30.1	6.8	Paiute
6	-	-	87	66.7	91	50	6	4	37.2	4.1	Burns Paiute Tribe
137	78	5	1 481	103.0	2 142	1 085	220	146	28.7	7.3	Paiute
20	4	-	356	79.5	426	240	24	11	33.3	3.8	Paiute-Shoshone
15	2	-	246	79.3	287	153	17	4	34.9	3.9	Shoshone Paiute
62	28	10	543	107.2	765	399	100	65	32.0	8.9	Pima
56	17	-	481	103.7	670	360	73	55	31.6	7.4	Pima
36	10	-	900	76.9	909	516	46	44	42.9	2.9	Pit River
36	10	-	896	74.1	881	516	46	44	43.5	2.9	Pit River Tribe of California
162	100	2	2 490	93.5	2 964	1 506	264	137	38.5	5.5	Pomo
129	88	2	1 711	95.2	2 131	1 099	219	111	36.2	6.6	Pomo
80	13	15	1 073	91.3	1 485	765	108	72	27.7	5.3	Potawatomi
39	8	-	180	97.8	288	135	47	33	19.1	13.2	Citizen Potawatomi Nation
41	5	15	859	84.3	1 111	608	61	39	29.8	3.9	Potawatomi
119	40	36	2 573	92.2	3 690	1 938	195	113	25.4	3.9	Pueblo
-	-	-	249	86.7	217	136	-	-	53.3	-	Acoma
21	14	-	571	88.6	850	457	35	30	21.1	3.2	Hopi
-	-	-	258	85.3	364	212	-	-	23.8	-	Laguna
45	5	14	551	102.2	891	447	64	35	20.0	5.7	Pueblo
16	10	13	210	96.7	328	151	39	27	20.6	9.4	Ysleta Del Sur Pueblo of Texas

Table 22. **Age and Sex for Selected American Indian and Alaska Native Tribes (One Tribe Reported): 2000**—Con.

[Data based on a sample (except Tables 79 and 80). For information on confidentiality protection, coverage, sampling error, and nonsampling error, see Appendix G. Tribes are shown if respondents reported only one tribe or as American Indian or Alaska Native only and met the specified threshold. For more information, see "How to Use This Census Report"]

Region Division	Total population	Median age	Age: Under 5 years	5 to 17 years	18 to 20 years	21 to 24 years	25 to 34 years	35 to 44 years	45 to 54 years	55 to 59 years	60 to 64 years
Pacific Division—Con.											
American Indian and Alaska Native—Con.											
American Indian—Con.											
Puget Sound Salish	10 496	24.5	1 130	3 051	526	618	1 513	1 605	1 041	329	257
Muckleshoot	1 436	17.8	205	517	67	80	181	184	78	59	45
Nisqually	448	24.3	54	115	28	42	107	35	38	12	7
Nooksack	688	30.2	76	155	18	34	108	107	99	17	11
Puyallup	1 322	21.6	98	458	89	70	145	215	159	30	23
Skokomish	649	23.1	93	165	37	45	81	111	35	33	33
Snohomish	421	39.8	26	65	4	33	32	90	90	25	32
Squaxin Island	569	24.3	48	161	40	41	49	102	67	23	7
Suquamish	561	24.1	59	177	26	26	90	68	66	12	4
Swinomish	582	26.3	70	142	27	30	80	143	44	3	15
Tulalip	2 397	21.2	316	728	141	140	388	265	201	64	53
Upper Skagit	373	24.1	22	118	22	33	49	65	18	8	10
Quinault	2 098	29.2	188	536	92	97	361	318	259	77	68
Rocky Boy's Chippewa Cree	466	32.8	30	71	19	36	108	80	76	12	20
Round Valley	286	26.5	36	61	5	35	34	72	34	-	-
Salinan	360	45.3	20	46	8	22	54	24	52	40	23
Salish	881	34.8	36	190	31	47	138	143	154	31	49
Salish and Kootenai	453	30.9	25	95	45	27	75	74	49	18	29
Salish and Kootenai	453	30.9	25	95	45	27	75	74	49	18	29
Seminole	1 169	36.0	80	236	69	38	143	288	106	60	49
Seminole	1 127	36.4	67	227	69	38	134	277	106	60	49
Serrano	432	14.0	70	160	10	18	61	30	29	14	32
Serrano	380	11.9	70	139	10	18	52	21	21	9	32
Shasta	458	30.2	49	76	32	28	60	65	120	15	5
Shasta	426	30.7	45	61	28	26	60	59	120	15	4
Shawnee	615	40.3	10	94	28	54	63	132	102	68	37
Shawnee	346	43.9	7	42	-	19	35	73	68	55	28
Shoshone	1 669	30.5	189	272	96	76	291	375	141	43	44
Shoshone	1 469	28.7	186	248	94	66	277	288	125	35	31
Sioux	11 111	31.9	676	2 331	624	780	1 803	2 133	1 487	545	281
Cheyenne River Sioux	427	29.7	43	67	17	48	96	71	20	47	9
Oglala Sioux	1 495	34.1	95	280	111	93	176	356	261	48	40
Rosebud Sioux	483	34.5	15	93	6	39	100	79	90	37	22
Sioux	5 172	31.1	303	1 170	299	393	778	1 008	593	220	137
Standing Rock Sioux	413	33.7	51	97	2	4	83	99	44	11	-
Teton Sioux	1 338	32.7	43	246	47	83	318	180	252	69	51
Yankton Sioux	379	22.7	43	89	36	26	66	42	50	13	3
S'Klallam	1 985	28.4	181	581	74	109	195	346	230	75	64
Jamestown S'Klallam	343	33.0	27	94	5	13	33	55	78	15	11
Klallam	731	31.9	50	191	29	45	85	130	59	33	13
Lower Elwha Tribal Community	293	22.9	30	95	17	13	25	44	20	14	29
Port Gamble Klallam	509	22.1	63	170	12	36	46	110	38	13	5
Spokane	2 214	24.5	212	645	124	143	311	333	175	84	75
Tohono O'Odham	1 269	25.3	65	357	98	104	270	124	162	25	17
Tohono O'Odham	1 260	25.2	65	357	98	104	261	124	162	25	17
Tolowa	551	25.4	60	75	49	84	64	50	59	46	12
Tolowa	485	24.9	50	64	46	84	55	39	42	45	12
Umatilla	1 411	28.2	125	357	42	86	226	256	152	53	46
Umpqua	703	20.2	106	213	42	34	114	79	69	19	9
Cow Creek Umpqua	574	20.6	92	166	32	32	105	64	41	15	9
Ute	466	40.4	10	70	7	21	82	117	73	17	32
Ute	421	40.3	10	58	7	21	81	103	55	17	32
Wailaki	888	35.4	25	202	45	52	114	128	130	43	51
Warm Springs	3 092	19.1	302	1 178	180	167	449	389	232	77	37
Wascopum	240	35.8	25	34	15	18	17	46	45	2	12
Washoe	390	31.8	24	101	7	25	44	98	49	10	19
Washoe	390	31.8	24	101	7	25	44	98	49	10	19
Winnebago	384	38.1	17	74	-	19	53	73	60	30	21
Wintun	1 986	31.1	119	560	83	65	321	302	287	71	75
Wintun	1 971	31.0	119	560	83	62	321	293	286	71	75
Wiyot	438	33.5	31	98	13	30	57	113	37	24	9
Wiyot	375	33.6	31	82	13	30	36	107	37	4	9
Yakama	7 894	25.3	803	2 158	476	484	1 115	1 326	723	220	199
Yaqui	3 880	29.2	286	893	248	304	570	597	582	142	77
Pascua Yaqui	502	21.4	71	148	22	47	70	52	24	23	25
Yaqui	3 378	30.2	215	745	226	257	500	545	558	119	52
Yokuts	3 066	25.5	318	854	155	189	360	522	323	70	52
Picayune Rancheria of Chukchansi Indians	893	32.4	72	218	26	68	99	138	104	38	21
Tachi	376	15.9	95	112	26	20	41	43	20	-	9
Tule River	624	21.4	60	193	53	43	60	116	63	12	-
Yokuts	1 052	28.2	87	319	44	53	116	175	136	20	22
Yuman	2 344	24.4	252	754	94	92	292	332	266	75	64
Fort Mojave Indian Tribe of Arizona	418	26.1	58	129	6	13	59	51	41	7	14
Quechan	1 558	24.9	153	478	82	68	222	213	182	61	47
Yurok	3 678	28.3	321	1 002	188	173	514	611	458	117	53
Yurok	3 678	28.3	321	1 002	188	173	514	611	458	117	53
Alaska Native	**89 182**	**26.5**	**7 653**	**25 796**	**4 251**	**5 095**	**12 530**	**14 079**	**9 325**	**3 083**	**2 180**
Alaskan Athabascan	13 308	28.5	943	3 784	549	796	1 868	2 106	1 621	464	318
Alaskan Athabascan	7 287	29.2	488	2 016	291	429	1 027	1 256	864	269	175
Allakaket Village	150	24.0	8	47	12	11	21	18	12	7	3
Doyon	839	30.7	50	227	20	46	143	128	112	31	29
Native Village of Fort Yukon	109	34.1	14	26	3	6	14	31	8	2	-
Holy Cross Village	122	19.3	12	46	9	9	12	18	9	3	-
Huslia Village	285	19.8	47	89	14	19	20	32	33	4	2
Kenaitze Indian Tribe	413	28.2	27	139	6	22	85	66	30	21	10
Koyukuk Native Village	199	30.6	2	75	6	2	32	43	23	-	8
Native Village of Minto	210	26.8	9	62	17	13	22	25	28	2	-
Nondalton Village	208	21.8	19	70	10	9	21	33	20	2	4
Nulato Village	361	22.8	28	116	25	15	38	72	36	5	4
Shageluk Native Village	151	24.1	11	60	2	7	20	15	19	8	-
Native Village of Tanacross	119	28.5	12	20	3	19	10	15	18	6	7

Table 22. **Age and Sex for Selected American Indian and Alaska Native Tribes (One Tribe Reported): 2000**—Con.

[Data based on a sample (except Tables 79 and 80). For information on confidentiality protection, coverage, sampling error, and nonsampling error, see Appendix G. Tribes are shown if respondents reported only one tribe or as American Indian or Alaska Native only and met the specified threshold. For more information, see "How to Use This Census Report"]

Age—Con.			Age and sex						Percent of total population		Region Division
			All ages		18 years and over		65 years and over				
65 to 74 years	75 to 84 years	85 years and over	Female	Males per 100 females	Total	Female	Total	Female	Under 18 years	65 years and over	
											Pacific Division—Con.
											American Indian and Alaska Native—Con.
											American Indian—Con.
291	104	31	5 519	90.2	6 315	3 433	426	246	39.8	4.1	Puget Sound Salish
17	3	-	748	92.0	714	393	20	6	50.3	1.4	Muckleshoot
1	9	-	228	96.5	279	148	10	-	37.7	2.2	Nisqually
53	10	-	351	96.0	457	239	63	55	33.6	9.2	Nooksack
32	3	-	664	99.1	766	359	35	23	42.1	2.6	Puyallup
10	6	-	271	139.5	391	175	16	11	39.8	2.5	Skokomish
14	10	-	213	97.7	330	171	24	10	21.6	5.7	Snohomish
17	11	3	335	69.9	360	218	31	9	36.7	5.4	Squaxin Island
16	10	7	262	114.1	325	177	33	17	42.1	5.9	Suquamish
22	6	-	317	83.6	370	197	28	23	36.4	4.8	Swinomish
78	13	10	1 283	86.8	1 353	750	101	53	43.6	4.2	Tulalip
14	3	11	211	76.8	233	141	28	22	37.5	7.5	Upper Skagit
55	39	8	989	112.1	1 374	656	102	47	34.5	4.9	Quinault
7	7	-	268	73.9	365	211	14	-	21.7	3.0	Rocky Boy's Chippewa Cree
-	9	-	152	88.2	189	115	9	-	33.9	3.1	Round Valley
46	25	-	162	122.2	294	131	71	27	18.3	19.7	Salinan
26	26	10	469	87.8	655	348	62	27	25.7	7.0	Salish
10	6	-	201	125.4	333	169	16	8	26.5	3.5	Salish and Kootenai
10	6	-	201	125.4	333	169	16	8	26.5	3.5	Salish and Kootenai
81	13	6	541	116.1	853	402	100	51	27.0	8.6	Seminole
81	13	6	520	116.7	833	394	100	51	26.1	8.9	Seminole
7	1	-	196	120.4	202	100	8	5	53.2	1.9	Serrano
7	1	-	179	112.3	171	85	8	5	55.0	2.1	Serrano
-	8	-	235	94.9	333	166	8	8	27.3	1.7	Shasta
-	8	-	217	96.3	320	160	8	8	24.9	1.9	Shasta
21	6	-	282	118.1	511	255	27	21	16.9	4.4	Shawnee
13	6	-	175	97.7	297	162	19	13	14.2	5.5	Shawnee
103	37	2	1 031	61.9	1 208	791	142	76	27.6	8.5	Shoshone
80	37	2	923	59.2	1 035	693	119	70	29.5	8.1	Shoshone
268	149	34	5 735	93.7	8 104	4 221	451	205	27.1	4.1	Sioux
9	-	-	220	94.1	317	174	9	-	25.8	2.1	Cheyenne River Sioux
34	-	1	719	107.9	1 120	572	35	11	25.1	2.3	Oglala Sioux
-	-	2	220	119.5	375	177	2	-	22.4	0.4	Rosebud Sioux
168	85	18	2 802	84.6	3 699	2 023	271	129	28.5	5.2	Sioux
-	9	13	220	87.7	265	134	22	22	35.8	5.3	Standing Rock Sioux
13	36	-	633	111.4	1 049	473	49	14	21.6	3.7	Teton Sioux
11	-	-	178	112.9	247	120	11	-	34.8	2.9	Yankton Sioux
80	49	1	1 005	97.5	1 223	638	130	77	38.4	6.5	S'Klallam
7	5	-	171	100.6	222	134	12	9	35.3	3.5	Jamestown S'Klallam
60	35	1	366	99.7	490	261	96	54	33.0	13.1	Klallam
3	3	-	144	103.5	168	68	6	3	42.7	2.0	Lower Elwha Tribal Community
10	6	-	277	83.8	276	142	16	11	45.8	3.1	Port Gamble Klallam
71	39	2	1 095	102.2	1 357	665	112	63	38.7	5.1	Spokane
17	30	-	632	100.8	847	433	47	31	33.3	3.7	Tohono O'Odham
17	30	-	632	99.4	838	433	47	31	33.5	3.7	Tohono O'Odham
8	42	2	337	63.5	416	283	52	47	24.5	9.4	Tolowa
8	38	2	293	65.5	371	257	48	45	23.5	9.9	Tolowa
43	15	10	673	109.7	929	469	68	33	34.2	4.8	Umatilla
16	2	-	331	112.4	384	171	18	2	45.4	2.6	Umpqua
16	2	-	264	117.4	316	134	18	2	44.9	3.1	Cow Creek Umpqua
28	-	9	242	92.6	386	232	37	22	17.2	7.9	Ute
28	-	9	206	104.4	353	201	37	22	16.2	8.8	Ute
66	23	9	463	91.8	661	355	98	43	25.6	11.0	Wailaki
46	24	11	1 552	99.2	1 612	851	81	48	47.9	2.6	Warm Springs
15	9	2	134	79.1	181	95	26	6	24.6	10.8	Wascopum
8	5	-	246	58.5	265	170	13	10	32.1	3.3	Washoe
8	5	-	246	58.5	265	170	13	10	32.1	3.3	Washoe
37	-	-	200	92.0	293	167	37	30	23.7	9.6	Winnebago
70	27	6	1 065	86.5	1 307	760	103	74	34.2	5.2	Wintun
68	27	6	1 060	85.9	1 292	755	101	72	34.4	5.1	Wintun
8	18	-	220	99.1	309	158	26	23	29.5	5.9	Wiyot
8	18	-	186	101.6	262	139	26	23	30.1	6.9	Wiyot
252	97	41	3 954	99.6	4 933	2 484	390	247	37.5	4.9	Yakama
123	33	25	1 799	115.7	2 701	1 191	181	81	30.4	4.7	Yaqui
16	4	-	275	82.5	283	146	20	4	43.6	4.0	Pascua Yaqui
107	29	25	1 524	121.7	2 418	1 045	161	77	28.4	4.8	Yaqui
156	56	11	1 594	92.3	1 894	972	223	130	38.2	7.3	Yokuts
72	37	-	494	80.8	603	382	109	76	32.5	12.2	Picayune Rancheria of Chukchansi Indians
10	-	-	171	119.9	169	51	10	-	55.1	2.7	Tachi
24	-	-	326	91.4	371	181	24	14	40.5	3.8	Tule River
50	19	11	549	91.6	646	304	80	40	38.6	7.6	Yokuts
79	39	5	1 178	99.0	1 338	732	123	84	42.9	5.2	Yuman
28	11	1	211	98.1	231	143	40	23	44.7	9.6	Fort Mojave Indian Tribe of Arizona
25	23	4	803	94.0	927	499	52	34	40.5	3.3	Quechan
174	41	26	1 906	93.0	2 355	1 293	241	161	36.0	6.6	Yurok
174	41	26	1 906	93.0	2 355	1 293	241	161	36.0	6.6	Yurok
3 350	**1 447**	**393**	**44 961**	**98.4**	**55 733**	**28 957**	**5 190**	**2 892**	**37.5**	**5.8**	**Alaska Native**
549	244	66	6 938	91.8	8 581	4 667	859	517	35.5	6.5	Alaskan Athabascan
296	146	30	3 833	90.1	4 783	2 664	472	275	34.4	6.5	Alaskan Athabascan
9	-	2	71	111.3	95	43	11	7	36.7	7.3	Allakaket Village
44	5	4	484	73.3	562	347	53	37	33.0	6.3	Doyon
2	-	3	58	87.9	69	43	5	5	36.7	4.6	Native Village of Fort Yukon
2	2	-	41	197.6	64	18	4	-	47.5	3.3	Holy Cross Village
13	10	2	142	100.7	149	80	25	13	47.7	8.8	Huslia Village
-	7	-	238	73.5	247	139	7	7	40.2	1.7	Kenaitze Indian Tribe
4	4	-	79	151.9	122	51	8	4	38.7	4.0	Koyukuk Native Village
11	15	6	102	105.9	139	60	32	17	33.8	15.2	Native Village of Minto
16	4	-	112	85.7	119	54	20	13	42.8	9.6	Nondalton Village
18	4	-	180	100.6	217	100	22	10	39.9	6.1	Nulato Village
7	2	-	73	106.8	80	38	9	9	47.0	6.0	Shageluk Native Village
2	4	3	62	91.9	87	45	9	7	26.9	7.6	Native Village of Tanacross

Table 22. **Age and Sex for Selected American Indian and Alaska Native Tribes (One Tribe Reported): 2000**—Con.

[Data based on a sample (except Tables 79 and 80). For information on confidentiality protection, coverage, sampling error, and nonsampling error, see Appendix G. Tribes are shown if respondents reported only one tribe or as American Indian or Alaska Native only and met the specified threshold. For more information, see "How to Use This Census Report"]

Region Division	Total population	Median age	Age: Under 5 years	5 to 17 years	18 to 20 years	21 to 24 years	25 to 34 years	35 to 44 years	45 to 54 years	55 to 59 years	60 to 64 years
Pacific Division—Con.											
American Indian and Alaska Native—Con.											
Alaska Native—Con.											
Alaskan Athabascan—Con.											
Village of Venetie	404	18.8	62	133	29	29	40	43	42	5	5
Aleut	5 315	30.4	341	1 265	304	314	819	907	596	282	190
Alutiiq Aleut	310	26.8	57	61	4	15	65	22	39	19	2
Alutiiq	142	28.0	23	14	4	12	25	20	18	9	2
Bristol Bay Aleut	556	27.0	39	178	29	17	63	92	74	22	21
Chugach Aleut	364	26.5	40	110	17	11	49	52	51	24	2
Eskimo Tribes	4 545	31.2	310	1 194	164	256	579	727	563	254	192
Eskimo	4 545	31.2	310	1 194	164	256	579	727	563	254	192
Eyak	349	28.9	17	105	12	22	53	65	26	4	7
Inupiat Eskimo	15 918	23.9	1 538	4 970	773	901	2 257	2 284	1 466	378	387
Native Village of Ambler	149	23.5	15	43	10	9	24	17	15	5	4
Arctic Slope Corporation	818	17.8	92	326	61	33	80	105	78	15	12
Native Village of Barrow Inupiat Traditional Government	228	15.4	40	87	4	8	20	25	21	2	9
Bering Straits Inupiat	504	36.1	17	76	18	30	98	75	78	10	32
Native Village of Brevig Mission	251	17.1	34	95	19	11	24	47	9	-	4
Native Village of Buckland	369	17.6	38	152	24	21	41	37	22	13	9
Native Village of Elim	354	22.9	33	113	12	28	28	48	44	3	15
Inupiaq	2 481	25.5	219	679	139	192	404	412	188	66	37
Inupiat	2 206	26.8	192	623	84	120	364	387	233	59	28
Native Village of Kiana	355	17.5	50	134	13	16	25	49	40	6	8
King Island Native Community	288	27.8	22	69	6	22	66	11	43	14	17
Native Village of Kivalina	352	19.6	30	121	40	30	44	16	35	5	11
Native Village of Kotzebue	339	17.2	19	160	14	9	54	48	24	4	-
Native Village of Koyuk	243	27.1	21	80	11	8	38	27	22	8	16
Kwiguk	220	26.1	10	80	4	13	29	35	17	12	4
Nana Inupiat	1 269	23.1	150	358	65	74	159	196	131	23	32
Native Village of Noatak	388	21.3	39	137	16	16	51	63	31	3	10
Nome Eskimo Community	733	27.2	76	219	21	29	113	109	57	25	23
Native Village of Point Hope	574	19.9	57	201	39	33	56	93	39	13	15
Native Village of Selawik	189	21.6	10	70	10	8	15	42	19	8	2
Native Village of Shaktoolik	165	32.9	3	49	13	3	17	31	25	10	-
Native Village of Shishmaref	465	21.9	39	149	26	40	82	46	29	1	22
Native Village of Shungnak	289	21.2	27	110	5	24	41	30	20	8	-
Native Village of Teller	165	32.2	24	31	15	8	22	28	19	5	3
Native Village of Unalakleet	778	26.3	83	249	19	26	89	98	92	31	29
Village of Wainwright	215	28.5	14	55	11	15	39	34	9	3	10
Village of White Mountain	336	24.9	51	92	9	17	61	25	46	3	9
Koniag Aleut	1 329	31.7	109	366	37	73	176	208	187	64	27
Koniag Aleut	459	40.1	20	71	18	25	55	91	90	34	8
Village of Old Harbor	199	21.1	26	67	6	9	34	23	20	4	5
Native Village of Port Lions	148	34.0	14	33	-	12	17	18	29	7	2
Sealaska	314	38.8	15	60	16	16	30	68	59	8	26
Sealaska	280	35.5	15	60	16	16	30	62	43	8	26
Siberian Eskimo	1 295	24.6	100	385	71	102	167	188	123	47	33
Native Village of Gambell	542	25.7	45	168	16	35	77	80	54	18	15
Native Village of Savoonga	671	24.2	44	204	45	49	74	94	69	29	18
Tlingit-Haida	13 361	29.1	1 097	3 506	508	772	2 007	2 331	1 512	486	309
Chilkat Indian Village (Kluckwan)	137	23.4	13	39	10	14	10	20	16	4	4
Haida	1 097	31.3	80	215	29	91	191	192	88	41	63
Hoonah Indian Association	253	27.5	16	68	27	12	17	33	47	12	7
Hydaburg Cooperative Association	202	22.0	18	69	11	8	21	20	32	7	5
Organized Village of Kake	307	32.0	32	79	7	13	57	50	35	15	7
Ketchikan Indian Corporation	599	22.4	103	162	25	42	88	93	36	25	-
Klawock Cooperative Association	252	26.5	16	85	9	12	37	29	23	9	13
Organized Village of Saxman	341	24.8	32	102	14	25	28	38	48	18	12
Sitka Tribe of Alaska	293	30.1	23	84	6	11	55	54	23	8	9
Tlingit	7 994	31.2	574	2 010	288	391	1 173	1 546	1 033	279	173
Tsimshian	2 015	30.3	133	527	120	98	274	352	220	79	75
Metlakatla Indian Community Annette Island Reserve	703	28.7	65	190	20	32	106	105	70	39	27
Tsimshian	1 163	30.6	65	294	88	60	153	223	127	30	41
Unangan Aleut	2 148	32.1	125	525	100	111	290	474	264	81	51
Aleut Corporation	213	38.8	-	14	4	15	25	98	44	1	7
King Cove	349	24.2	36	101	17	27	34	52	29	30	9
Qagan Tayagungin Tribe of Sand Point Village	270	31.5	12	76	18	7	39	56	31	16	7
Saint Paul	481	28.6	39	148	20	15	67	77	61	13	15
South Naknek Village	150	35.9	2	41	2	11	12	41	14	9	4
Yup'ik	21 369	22.1	2 188	6 873	1 202	1 157	2 923	3 068	1 833	660	359
Akiachak Native Community	572	20.7	62	199	28	34	82	71	42	22	9
Village of Alakanuk	731	19.0	100	248	45	36	105	57	47	15	18
Algaaciq Native Village (St. Mary's)	292	26.5	40	74	9	20	34	50	14	14	4
Village of Aniak	278	17.7	23	118	28	14	10	46	16	7	4
Asa'carsarmiut Tribe	669	21.0	82	220	32	29	94	110	44	13	11
Bristol Bay	476	29.3	54	134	22	17	46	70	76	3	22
Calista	397	33.0	26	101	16	23	41	97	60	8	3
Village of Chefornak	289	19.8	19	117	14	9	37	25	35	14	3
Native Village of Chuathbaluk	160	15.3	14	79	5	5	16	18	12	4	-
Curyung Tribal Council (Native Village of Dillingham)	442	23.7	30	148	28	21	43	67	56	20	7
Emmonak Village	661	22.5	57	231	32	35	87	95	58	15	18
Native Village of Goodnews Bay	207	24.8	16	66	13	9	23	37	16	15	5
Native Village of Hooper Bay	854	19.1	71	335	50	27	92	126	70	11	19
Iqurmuit Traditional Council	191	18.9	19	71	15	20	20	19	15	2	2
Native Village of Kasigluk	559	21.5	64	189	20	37	81	66	45	21	3
Native Village of Kipnuk	463	21.0	56	148	27	31	71	48	47	14	7
Native Village of Kongiganak	127	12.8	34	55	8	20	7	-	3	-	-
Organized Village of Kwethluk	181	19.9	29	55	11	7	24	21	12	6	-
Native Village of Marshall (Fortuna Ledge)	271	22.2	17	105	7	19	47	30	25	5	6
Naknek Native Village	156	19.0	42	36	2	4	22	22	15	3	-

Table 22. **Age and Sex for Selected American Indian and Alaska Native Tribes (One Tribe Reported): 2000**—Con.

[Data based on a sample (except Tables 79 and 80). For information on confidentiality protection, coverage, sampling error, and nonsampling error, see Appendix G. Tribes are shown if respondents reported only one tribe or as American Indian or Alaska Native only and met the specified threshold. For more information, see "How to Use This Census Report"]

Age—Con.			Age and sex						Percent of total population		Region Division
			All ages		18 years and over		65 years and over				
65 to 74 years	75 to 84 years	85 years and over	Female	Males per 100 females	Total	Female	Total	Female	Under 18 years	65 years and over	
											Pacific Division—Con.
											American Indian and Alaska Native—Con.
											Alaska Native—Con.
											Alaskan Athabascan—Con.
14	2	-	199	103.0	209	102	16	12	48.3	4.0	Village of Venetie
198	85	14	2 753	93.1	3 709	1 957	297	144	30.2	5.6	Aleut
14	12	-	152	103.9	192	99	26	6	38.1	8.4	Alutiiq Aleut
13	2	-	67	111.9	105	52	15	6	26.1	10.6	Alutiiq
21	-	-	254	118.9	339	143	21	2	39.0	3.8	Bristol Bay Aleut
4	4	-	202	80.2	214	126	8	4	41.2	2.2	Chugach Aleut
196	91	19	2 321	95.8	3 041	1 583	306	204	33.1	6.7	Eskimo Tribes
196	91	19	2 321	95.8	3 041	1 583	306	204	33.1	6.7	Eskimo
30	8	-	199	75.4	227	139	38	21	35.0	10.9	Eyak
556	306	102	8 004	98.9	9 410	4 852	964	540	40.9	6.1	Inupiat Eskimo
1	2	4	80	86.3	91	53	7	5	38.9	4.7	Native Village of Ambler
16	-	-	434	88.5	400	231	16	10	51.1	2.0	Arctic Slope Corporation
2	10	-	109	109.2	101	50	12	10	55.7	5.3	Native Village of Barrow Inupiat Traditional Government
59	7	4	229	120.1	411	200	70	34	18.5	13.9	Bering Straits Inupiat
7	1	-	134	87.3	122	65	8	3	51.4	3.2	Native Village of Brevig Mission
6	6	-	163	126.4	179	89	12	6	51.5	3.3	Native Village of Buckland
14	12	4	148	139.2	208	89	30	17	41.2	8.5	Native Village of Elim
69	54	22	1 300	90.8	1 583	830	145	92	36.2	5.8	Inupiaq
47	52	17	1 302	69.4	1 391	859	116	98	36.9	5.3	Inupiat
12	2	-	155	129.0	171	79	14	6	51.8	3.9	Native Village of Kiana
8	10	-	143	101.4	197	88	18	3	31.6	6.3	King Island Native Community
12	5	3	158	122.8	201	89	20	6	42.9	5.7	Native Village of Kivalina
1	3	3	166	104.2	160	82	7	4	52.8	2.1	Native Village of Kotzebue
11	1	-	111	118.9	142	67	12	6	41.6	4.9	Native Village of Koyuk
6	10	-	93	136.6	130	61	16	7	40.9	7.3	Kwiguk
56	15	10	619	105.0	761	372	81	48	40.0	6.4	Nana Inupiat
14	8	-	188	106.4	212	97	22	13	45.4	5.7	Native Village of Noatak
28	18	15	372	97.0	438	239	61	27	40.2	8.3	Nome Eskimo Community
13	15	-	262	119.1	316	150	28	18	44.9	4.9	Native Village of Point Hope
2	3	-	110	71.8	109	56	5	1	42.3	2.6	Native Village of Selawik
4	7	3	74	123.0	113	42	14	7	31.5	8.5	Native Village of Shaktoolik
21	8	2	207	124.6	277	136	31	15	40.4	6.7	Native Village of Shishmaref
13	6	5	134	115.7	152	65	24	11	47.4	8.3	Native Village of Shungnak
7	3	-	81	103.7	110	54	10	5	33.3	6.1	Native Village of Teller
41	18	3	376	106.9	446	227	62	35	42.7	8.0	Native Village of Unalakleet
17	6	2	97	121.6	146	55	25	8	32.1	11.6	Village of Wainwright
12	8	3	182	84.6	193	108	23	9	42.6	6.8	Village of White Mountain
50	12	20	671	98.1	854	413	82	32	35.7	6.2	Koniag Aleut
26	7	14	190	141.6	368	168	47	15	19.8	10.2	Koniag Aleut
5	-	-	95	109.5	106	54	5	4	46.7	2.5	Village of Old Harbor
8	5	3	83	78.3	101	63	16	8	31.8	10.8	Native Village of Port Lions
9	3	4	154	103.9	239	117	16	12	23.9	5.1	Sealaska
1	3	-	140	100.0	205	103	4	2	26.8	1.4	Sealaska
57	16	6	603	114.8	810	363	79	44	37.5	6.1	Siberian Eskimo
26	4	4	233	132.6	329	130	34	18	39.3	6.3	Native Village of Gambell
31	12	2	328	104.6	423	202	45	26	37.0	6.7	Native Village of Savoonga
589	186	58	6 630	101.5	8 758	4 519	833	442	34.5	6.2	Tlingit-Haida
3	4	-	76	80.3	85	41	7	4	38.0	5.1	Chilkat Indian Village (Kluckwan)
77	19	11	527	108.2	802	388	107	38	26.9	9.8	Haida
9	2	3	113	123.9	169	77	14	12	33.2	5.5	Hoonah Indian Association
8	1	2	87	132.2	115	45	11	3	43.1	5.4	Hydaburg Cooperative Association
5	4	3	140	119.3	196	98	12	7	36.2	3.9	Organized Village of Kake
19	6	-	321	86.6	334	199	25	18	44.2	4.2	Ketchikan Indian Corporation
12	7	-	127	98.4	151	75	19	6	40.1	7.5	Klawock Cooperative Association
20	4	-	138	147.1	207	93	24	14	39.3	7.0	Organized Village of Saxman
6	14	-	137	113.9	186	89	20	4	36.5	6.8	Sitka Tribe of Alaska
379	111	37	3 917	104.1	5 410	2 750	527	279	32.3	6.6	Tlingit
88	43	6	1 082	86.2	1 355	703	137	54	32.8	6.8	Tsimshian
35	14	-	361	94.7	448	211	49	26	36.3	7.0	Metlakatla Indian Community Annette Island Reserve
51	25	6	646	80.0	804	436	82	24	30.9	7.1	Tsimshian
81	35	11	992	116.5	1 498	699	127	67	30.3	5.9	Unangan Aleut
2	3	-	80	166.3	199	76	5	2	6.6	2.3	Aleut Corporation
10	4	-	174	100.6	212	110	14	4	39.3	4.0	King Cove
2	6	-	130	107.7	182	97	8	4	32.6	3.0	Qagan Tayagungin Tribe of Sand Point Village
13	8	5	223	115.7	294	139	26	20	38.9	5.4	Saint Paul
13	1	-	60	150.0	107	44	14	9	28.7	9.3	South Naknek Village
717	314	75	10 547	102.6	12 308	6 320	1 106	612	42.4	5.2	Yup'ik
18	3	2	266	115.0	311	149	23	6	45.6	4.0	Akiachak Native Community
43	15	2	345	111.9	383	200	60	18	47.6	8.2	Village of Alakanuk
24	7	2	175	66.9	178	129	33	26	39.0	11.3	Algaaciq Native Village (St. Mary's)
12	-	-	144	93.1	137	66	12	9	50.7	4.3	Village of Aniak
23	7	4	346	93.4	367	200	34	18	45.1	5.1	Asa'carsarmiut Tribe
21	11	-	266	78.9	288	142	32	15	39.5	6.7	Bristol Bay
12	8	2	207	91.8	270	130	22	15	32.0	5.5	Calista
4	8	4	135	114.1	153	63	16	7	47.1	5.5	Village of Chefornak
7	-	-	89	79.8	67	35	7	7	58.1	4.4	Native Village of Chuathbaluk
11	6	5	216	104.6	264	141	22	13	40.3	5.0	Curyung Tribal Council (Native Village of Dillingham)
25	8	-	305	116.7	373	176	33	16	43.6	5.0	Emmonak Village
1	6	-	104	99.0	125	62	7	6	39.6	3.4	Native Village of Goodnews Bay
32	19	2	434	96.8	448	203	53	30	47.5	6.2	Native Village of Hooper Bay
8	-	-	95	101.1	101	59	8	6	47.1	4.2	Iqurmuit Traditional Council
16	16	1	278	101.1	306	154	33	14	45.3	5.9	Native Village of Kasigluk
12	2	-	197	135.0	259	109	14	12	44.1	3.0	Native Village of Kipnuk
-	-	-	64	98.4	38	23	-	-	70.1	-	Native Village of Kongiganak
16	-	-	94	92.6	97	46	16	5	46.4	8.8	Organized Village of Kwethluk
8	2	-	141	92.2	149	75	10	6	45.0	3.7	Native Village of Marshall (Fortuna Ledge)
10	-	-	85	83.5	78	38	10	6	50.0	6.4	Naknek Native Village

Table 22. **Age and Sex for Selected American Indian and Alaska Native Tribes (One Tribe Reported): 2000**—Con.

[Data based on a sample (except Tables 79 and 80). For information on confidentiality protection, coverage, sampling error, and nonsampling error, see Appendix G. Tribes are shown if respondents reported only one tribe or as American Indian or Alaska Native only and met the specified threshold. For more information, see "How to Use This Census Report"]

Region Division	Total population	Median age	Age								
			Under 5 years	5 to 17 years	18 to 20 years	21 to 24 years	25 to 34 years	35 to 44 years	45 to 54 years	55 to 59 years	60 to 64 years
Pacific Division—Con.											
American Indian and Alaska Native—Con.											
Alaska Native—Con.											
Yup'ik—Con.											
Native Village of Napakiak	269	26.4	32	68	9	15	43	39	19	18	5
Native Village of Napaskiak	411	20.4	31	153	25	22	52	48	29	12	4
New Koliganek Village Council	154	15.6	14	68	2	2	13	28	9	2	-
Newhalen Village	121	16.9	11	50	9	-	13	27	2	3	2
Newtok Village	359	18.1	54	125	24	12	43	35	33	15	4
Native Village of Nightmute	156	19.9	18	51	13	18	17	23	3	3	5
Native Village of Nunapitchuk	424	22.2	38	139	26	28	57	58	33	25	3
Orutsararmuit Native Village (Bethel)	293	27.2	12	98	18	11	39	63	41	-	3
Native Village of Saint Michael	180	22.7	15	56	7	23	30	14	12	8	4
Stebbins Community Association	569	20.6	62	189	41	59	62	83	36	7	4
Traditional Village of Togiak	358	16.7	42	151	-	12	50	53	33	5	4
Native Village of Tuntutuliak	298	15.5	49	109	12	15	30	30	23	12	2
Native Village of Tununak	255	29.4	11	93	10	5	29	52	20	12	3
Yup'ik	6 261	24.8	588	1 852	374	330	1 012	905	537	222	125
Yup'ik Eskimo	1 606	23.1	165	449	137	87	222	296	152	29	16

Table 22. **Age and Sex for Selected American Indian and Alaska Native Tribes (One Tribe Reported): 2000**—Con.

[Data based on a sample (except Tables 79 and 80). For information on confidentiality protection, coverage, sampling error, and nonsampling error, see Appendix G. Tribes are shown if respondents reported only one tribe or as American Indian or Alaska Native only and met the specified threshold. For more information, see "How to Use This Census Report"]

Age—Con.			Age and sex						Percent of total population		
			All ages		18 years and over		65 years and over				**Region Division**
65 to 74 years	75 to 84 years	85 years and over	Female	Males per 100 females	Total	Female	Total	Female	Under 18 years	65 years and over	
											Pacific Division—Con.
											American Indian and Alaska Native—Con.
											Alaska Native—Con.
											Yup'ik—Con.
12	6	3	128	110.2	169	89	21	17	37.2	7.8	Native Village of Napakiak
24	9	2	189	117.5	227	111	35	20	44.8	8.5	Native Village of Napaskiak
6	10	-	74	108.1	72	37	16	8	53.2	10.4	New Koliganek Village Council
2	2	-	51	137.3	60	33	4	4	50.4	3.3	Newhalen Village
6	8	-	171	109.9	180	95	14	8	49.9	3.9	Newtok Village
5	-	-	76	105.3	87	47	5	-	44.2	3.2	Native Village of Nightmute
7	9	1	207	104.8	247	114	17	9	41.7	4.0	Native Village of Nunapitchuk
4	4	-	148	98.0	183	98	8	8	37.5	2.7	Orutsararmuit Native Village (Bethel)
6	5	-	104	73.1	109	74	11	7	39.4	6.1	Native Village of Saint Michael
17	2	7	255	123.1	318	141	26	13	44.1	4.6	Stebbins Community Association
4	-	4	171	109.4	165	81	8	7	53.9	2.2	Traditional Village of Togiak
10	6	-	134	122.4	140	69	16	8	53.0	5.4	Native Village of Tuntutuliak
10	8	2	100	155.0	151	52	20	7	40.8	7.8	Native Village of Tununak
208	90	18	3 090	102.6	3 821	2 035	316	185	39.0	5.0	Yup'ik
38	14	1	864	85.9	992	560	53	30	38.2	3.3	Yup'ik Eskimo

Table 23. **Households and Families With an American Indian and Alaska Native Householder for Selected American Indian and Alaska Native Tribes (One Tribe Reported): 2000**

[Data based on a sample (except Tables 79 and 80). For information on confidentiality protection, coverage, sampling error, and nonsampling error, see Appendix G. Tribes are shown if respondents reported only one tribe or as American Indian or Alaska Native only and met the specified threshold. For more information, see "How to Use This Census Report"]

Region Division	Total households	Family households						Nonfamily households			Average size	
		Total		Married-couple family		Female householder, no husband present			Householder living alone			
		Number	Percent with own children under 18 years	Number	Percent with own children under 18 years	Number	Percent with own children under 18 years	Total	Total	65 years and over	House-holds	Families
Northeast Region	**20 294 648**	**13 633 404**	**47.6**	**10 313 210**	**45.9**	**2 516 383**	**55.5**	**6 661 244**	**5 514 766**	**2 156 880**	**2.56**	**3.14**
American Indian and Alaska Native	**53 611**	**36 647**	**58.2**	**21 072**	**55.7**	**11 546**	**65.0**	**16 964**	**13 368**	**3 073**	**2.86**	**3.43**
American Indian	**35 442**	**24 097**	**56.7**	**14 461**	**53.8**	**7 020**	**64.4**	**11 345**	**8 879**	**1 828**	**2.81**	**3.36**
Abenaki Nation of Missiquoi	874	574	63.1	377	56.8	113	72.6	300	207	5	2.63	3.09
Algonquian	168	135	58.5	88	44.3	43	93.0	33	22	3	2.74	2.92
Apache	512	311	53.4	259	51.4	28	71.4	201	181	9	2.57	3.35
Apache	409	258	54.7	214	54.2	26	69.2	151	138	9	2.70	3.45
Blackfeet	1 072	746	59.1	449	56.1	245	62.9	326	254	76	2.77	3.27
Canadian and Latin American	4 812	3 910	62.2	2 454	65.5	870	65.1	902	668	126	3.55	3.81
Canadian Indian	247	220	54.5	127	51.2	87	56.3	27	13	-	2.79	2.74
Central American Indian	1 028	935	62.6	608	64.1	212	63.7	93	66	10	3.78	3.90
Mexican American Indian	952	822	72.7	540	80.9	119	64.7	130	107	44	4.55	4.62
South American Indian	1 721	1 290	57.3	788	59.4	302	68.2	431	326	49	3.09	3.50
Spanish American Indian	783	609	61.7	374	62.6	144	68.8	174	109	20	3.38	3.66
Cherokee	4 738	2 992	49.1	1 672	44.7	1 042	57.0	1 746	1 365	218	2.57	3.18
Cherokee	4 554	2 852	49.2	1 555	45.0	1 025	57.0	1 702	1 338	218	2.56	3.17
Chippewa	551	389	57.6	255	40.4	109	93.6	162	107	5	2.49	2.83
Chippewa	327	200	60.5	120	45.0	64	89.1	127	90	-	2.35	2.79
Choctaw	223	121	51.2	81	45.7	21	100.0	102	71	20	2.39	3.20
Choctaw	187	100	62.0	75	49.3	21	100.0	87	56	15	2.50	3.35
Creek	128	61	36.1	48	29.2	13	61.5	67	40	-	1.98	2.61
Muscogee Creek Nation	104	46	26.1	38	10.5	8	100.0	58	40	-	1.79	2.35
Delaware	734	510	48.4	338	44.7	129	53.5	224	156	46	2.79	3.29
Delaware	117	59	22.0	38	13.2	16	37.5	58	45	-	2.35	3.37
Lenni-Lanape	338	195	52.3	114	49.1	64	65.6	143	92	36	2.45	3.10
Ramapough Mountain	229	209	59.3	154	58.4	42	50.0	20	16	7	3.50	3.53
Iroquois	8 382	5 622	58.4	3 316	55.0	1 711	64.6	2 760	2 191	491	2.77	3.34
Cayuga Nation	294	179	59.2	109	61.5	68	54.4	115	103	28	2.71	3.58
Iroquois	486	317	55.8	238	52.9	70	60.0	169	136	22	2.56	3.13
Mohawk	3 530	2 357	55.7	1 380	52.4	702	67.0	1 173	939	212	2.72	3.29
Oneida Nation of New York	400	295	52.5	215	57.2	59	37.3	105	61	21	2.99	3.46
Onondaga	626	452	77.2	288	78.8	93	72.0	174	141	34	3.67	4.21
Seneca	2 348	1 551	60.5	783	51.6	579	68.2	797	611	140	2.60	3.10
Seneca Nation	192	142	57.0	81	46.9	45	60.0	50	44	11	3.14	3.56
Tonawanda Band of Seneca	101	53	41.5	26	34.6	17	58.8	48	48	15	2.44	3.47
Tuscarora	280	177	42.9	115	45.2	62	38.7	103	82	6	2.85	3.75
Long Island	217	151	60.9	76	68.4	43	65.1	66	57	22	2.83	3.47
Poospatuck	101	67	80.6	29	72.4	31	90.3	34	34	9	2.34	3.00
Lumbee	233	151	64.2	140	61.4	8	100.0	82	68	19	2.50	3.24
Maliseet	196	134	76.1	82	70.7	45	97.8	62	28	-	2.92	3.17
Maliseet	170	114	71.9	73	67.1	34	97.1	56	24	-	2.96	3.28
Micmac	789	490	56.7	266	41.4	185	69.7	299	201	15	2.52	2.98
Micmac	777	482	56.0	264	40.9	183	69.4	295	197	15	2.49	2.94
Mohegan	212	164	32.3	141	31.9	5	100.0	48	27	9	2.51	2.74
Nanticoke Lenni-Lenape	250	177	52.0	110	57.3	50	58.0	73	73	38	2.77	3.43
Narragansett	687	398	59.5	203	49.3	160	73.1	289	268	81	2.69	3.79
Navajo	356	204	77.0	103	81.6	70	80.0	152	108	31	2.63	3.40
Nipmuc	114	81	28.4	44	6.8	25	36.0	33	25	-	2.59	2.95
Nipmuc	113	80	28.8	44	6.8	25	36.0	33	25	-	2.59	2.96
Passamaquoddy	804	552	63.4	290	63.1	164	73.2	252	182	41	2.88	3.42
Passamaquoddy	802	550	63.6	290	63.1	164	73.2	252	182	41	2.89	3.42
Penobscot	758	517	55.3	311	46.3	141	76.6	241	185	42	2.51	2.91
Pequot	395	262	70.6	121	66.1	119	77.3	133	124	38	2.55	3.18
Mashantucket Pequot	196	139	78.4	73	71.2	60	90.0	57	48	12	2.81	3.36
Pequot	187	123	61.8	48	58.3	59	64.4	64	64	26	2.39	2.98
Pueblo	226	191	55.0	136	48.5	37	89.2	35	15	7	3.42	3.52
Santo Domingo	127	117	76.1	66	75.8	33	100.0	10	7	7	4.17	4.08
Seminole	212	100	53.0	78	50.0	22	63.6	112	70	31	3.17	4.30
Seminole	197	100	53.0	78	50.0	22	63.6	97	55	31	3.34	4.30
Shinnecock	404	290	62.4	55	49.1	226	64.2	114	99	58	3.30	3.63
Sioux	704	414	51.4	276	48.9	88	61.4	290	235	28	2.46	3.11
Sioux	389	245	57.1	172	52.3	44	63.6	144	107	11	2.66	3.24
Teton Sioux	179	104	52.9	61	50.8	24	100.0	75	57	3	2.49	3.11
Wampanoag	791	559	53.3	303	45.9	180	68.3	232	198	41	2.76	3.23
Gay Head (Aquinnah) Wampanoag	142	112	56.3	71	63.4	24	45.8	30	22	1	3.32	3.80
Wampanoag	557	380	50.3	215	40.9	121	70.2	177	159	31	2.62	3.14
Alaska Native	**293**	**184**	**58.7**	**126**	**51.6**	**41**	**63.4**	**109**	**83**	**9**	**2.84**	**3.66**
New England Division	**5 389 093**	**3 566 635**	**48.1**	**2 780 780**	**45.7**	**592 593**	**59.2**	**1 822 458**	**1 462 819**	**562 839**	**2.50**	**3.06**
American Indian and Alaska Native	**15 135**	**9 890**	**56.6**	**5 837**	**50.9**	**3 047**	**69.6**	**5 245**	**4 144**	**818**	**2.66**	**3.23**
American Indian	**10 706**	**7 098**	**56.0**	**4 320**	**50.6**	**2 043**	**69.4**	**3 608**	**2 795**	**502**	**2.66**	**3.20**
Abenaki Nation of Missiquoi	812	538	62.8	361	57.6	109	73.4	274	185	5	2.67	3.14
Blackfeet	412	288	45.8	183	41.5	87	43.7	124	86	21	2.54	2.84
Canadian and Latin American	694	576	59.5	359	56.5	149	76.5	118	92	18	3.19	3.39
Mexican American Indian	135	121	50.4	82	63.4	18	50.0	14	8	8	3.93	3.97
South American Indian	217	179	56.4	94	37.2	40	100.0	38	28	-	3.02	3.21
Spanish American Indian	130	102	72.5	79	64.6	23	100.0	28	28	-	3.38	3.85
Cherokee	1 101	663	47.7	393	41.7	231	62.8	438	345	61	2.54	3.21
Cherokee	1 056	627	50.4	357	45.9	231	62.8	429	336	61	2.52	3.19
Chippewa	133	98	29.6	73	23.3	14	50.0	35	28	-	2.19	2.46
Iroquois	634	432	62.5	279	63.8	123	69.1	202	147	14	2.73	3.28
Iroquois	142	100	65.0	57	70.2	43	58.1	42	35	5	2.70	3.20
Mohawk	388	270	56.7	182	58.2	58	69.0	118	78	9	2.88	3.38
Maliseet	196	134	76.1	82	70.7	45	97.8	62	28	-	2.92	3.17
Maliseet	170	114	71.9	73	67.1	34	97.1	56	24	-	2.96	3.28
Micmac	722	462	57.8	247	41.3	176	71.6	260	174	15	2.56	2.98
Micmac	710	454	57.0	245	40.8	174	71.3	256	170	15	2.53	2.94
Mohegan	180	145	36.6	122	36.9	5	100.0	35	16	9	2.66	2.84
Narragansett	664	383	61.9	188	53.2	160	73.1	281	260	81	2.73	3.87
Navajo	75	51	68.6	25	84.0	19	68.4	24	8	-	3.32	3.61
Nipmuc	100	73	31.5	36	8.3	25	36.0	27	19	-	2.73	3.05
Nipmuc	99	72	31.9	36	8.3	25	36.0	27	19	-	2.74	3.07

Table 23. **Households and Families With an American Indian and Alaska Native Householder for Selected American Indian and Alaska Native Tribes (One Tribe Reported): 2000**—Con.

[Data based on a sample (except Tables 79 and 80). For information on confidentiality protection, coverage, sampling error, and nonsampling error, see Appendix G. Tribes are shown if respondents reported only one tribe or as American Indian or Alaska Native only and met the specified threshold. For more information, see "How to Use This Census Report"]

Region Division	Total households	Family households						Nonfamily households			Average size	
		Total		Married-couple family		Female householder, no husband present			Householder living alone			
		Number	Percent with own children under 18 years	Number	Percent with own children under 18 years	Number	Percent with own children under 18 years	Total	Total	65 years and over	House-holds	Families
New England Division—Con.												
American Indian and Alaska Native—Con.												
American Indian—Con.												
Passamaquoddy	777	533	64.2	279	65.6	164	73.2	244	174	41	2.89	3.43
Passamaquoddy	775	531	64.4	279	65.6	164	73.2	244	174	41	2.89	3.44
Penobscot	722	509	54.6	311	46.3	141	76.6	213	164	42	2.57	2.93
Pequot	391	262	70.6	121	66.1	119	77.3	129	120	38	2.57	3.18
Mashantucket Pequot	196	139	78.4	73	71.2	60	90.0	57	48	12	2.81	3.36
Pequot	183	123	61.8	48	58.3	59	64.4	60	60	26	2.42	2.98
Sioux	223	116	44.0	66	40.9	25	24.0	107	93	17	2.17	2.95
Wampanoag	755	531	53.5	275	45.5	180	68.3	224	198	41	2.71	3.18
Gay Head (Aquinnah) Wampanoag	128	98	50.0	57	54.4	24	45.8	30	22	1	2.96	3.40
Wampanoag	549	372	51.3	207	42.5	121	70.2	177	159	31	2.63	3.17
Alaska Native	**110**	**67**	**65.7**	**38**	**71.1**	**15**	**20.0**	**43**	**25**	**-**	**2.61**	**3.16**
Middle Atlantic Division	**14 905 555**	**10 066 769**	**47.5**	**7 532 430**	**45.9**	**1 923 790**	**54.3**	**4 838 786**	**4 051 947**	**1 594 041**	**2.58**	**3.16**
American Indian and Alaska Native	**38 476**	**26 757**	**58.8**	**15 235**	**57.5**	**8 499**	**63.3**	**11 719**	**9 224**	**2 255**	**2.94**	**3.50**
American Indian	**24 736**	**16 999**	**57.1**	**10 141**	**55.1**	**4 977**	**62.3**	**7 737**	**6 084**	**1 326**	**2.88**	**3.43**
Apache	328	230	50.9	179	47.5	28	71.4	98	85	-	2.79	3.30
Apache	288	213	51.2	170	50.0	26	69.2	75	62	-	2.91	3.32
Blackfeet	660	458	67.5	266	66.2	158	73.4	202	168	55	2.91	3.55
Canadian and Latin American	4 118	3 334	62.7	2 095	67.1	721	62.7	784	576	108	3.61	3.89
Central American Indian	970	892	62.4	584	63.9	193	64.2	78	59	3	3.83	3.92
Mexican American Indian	817	701	76.6	458	84.1	101	67.3	116	99	36	4.65	4.74
South American Indian	1 504	1 111	57.4	694	62.4	262	63.4	393	298	49	3.10	3.55
Spanish American Indian	653	507	59.6	295	62.0	121	62.8	146	81	20	3.38	3.62
Cherokee	3 637	2 329	49.5	1 279	45.6	811	55.4	1 308	1 020	157	2.59	3.17
Cherokee	3 498	2 225	48.9	1 198	44.7	794	55.3	1 273	1 002	157	2.57	3.16
Chippewa	418	291	67.0	182	47.3	95	100.0	127	79	5	2.59	2.95
Chippewa	251	156	75.6	92	58.7	57	100.0	95	62	-	2.45	2.89
Choctaw	165	99	51.5	63	47.6	21	100.0	66	44	15	2.38	3.02
Choctaw	129	78	65.4	57	52.6	21	100.0	51	29	10	2.52	3.17
Delaware	692	479	50.3	321	45.2	115	60.0	213	145	46	2.77	3.28
Lenni-Lanape	338	195	52.3	114	49.1	64	65.6	143	92	36	2.45	3.10
Ramapough Mountain	213	193	61.1	148	56.8	32	65.6	20	16	7	3.48	3.58
Iroquois	7 748	5 190	58.1	3 037	54.2	1 588	64.2	2 558	2 044	477	2.77	3.35
Cayuga Nation	293	179	59.2	109	61.5	68	54.4	114	103	28	2.71	3.58
Iroquois	344	217	51.6	181	47.5	27	63.0	127	101	17	2.50	3.09
Mohawk	3 142	2 087	55.5	1 198	51.5	644	66.8	1 055	861	203	2.70	3.28
Oneida Nation of New York	382	293	52.9	215	57.2	57	38.6	89	52	21	3.06	3.47
Onondaga	615	452	77.2	288	78.8	93	72.0	163	130	34	3.72	4.21
Seneca	2 306	1 523	59.8	766	50.5	568	67.6	783	597	140	2.60	3.10
Seneca Nation	184	134	60.4	73	52.1	45	60.0	50	44	11	3.16	3.60
Tonawanda Band of Seneca	101	53	41.5	26	34.6	17	58.8	48	48	15	2.44	3.47
Tuscarora	267	164	38.4	111	43.2	53	28.3	103	82	6	2.83	3.80
Long Island	197	131	55.0	56	57.1	43	65.1	66	57	22	2.43	2.96
Poospatuck	101	67	80.6	29	72.4	31	90.3	34	34	9	2.34	3.00
Lumbee	193	119	60.5	108	56.5	8	100.0	74	60	19	2.45	3.24
Nanticoke Lenni-Lenape	250	177	52.0	110	57.3	50	58.0	73	73	38	2.77	3.43
Navajo	281	153	79.7	78	80.8	51	84.3	128	100	31	2.45	3.33
Pueblo	181	157	60.5	114	57.9	25	92.0	24	15	7	3.66	3.73
Seminole	171	74	36.5	64	39.1	10	20.0	97	55	31	3.26	4.62
Shinnecock	398	284	63.7	55	49.1	220	65.9	114	99	58	3.27	3.61
Sioux	481	298	54.4	210	51.4	63	76.2	183	142	11	2.59	3.18
Sioux	273	167	61.7	132	56.1	31	80.6	106	77	11	2.65	3.26
Teton Sioux	119	80	51.3	40	50.0	21	100.0	39	27	-	2.86	3.26
Alaska Native	**183**	**117**	**54.7**	**88**	**43.2**	**26**	**88.5**	**66**	**58**	**9**	**2.97**	**3.94**
Midwest Region	**24 748 799**	**16 769 419**	**48.6**	**13 175 796**	**45.7**	**2 667 062**	**61.1**	**7 979 380**	**6 637 859**	**2 466 478**	**2.53**	**3.09**
American Indian and Alaska Native	**129 862**	**93 004**	**62.1**	**52 539**	**57.6**	**29 930**	**69.0**	**36 858**	**27 785**	**5 251**	**3.00**	**3.48**
American Indian	**106 977**	**77 998**	**62.3**	**43 481**	**57.9**	**25 616**	**69.0**	**28 979**	**21 821**	**4 146**	**3.05**	**3.51**
Apache	1 264	851	61.5	561	59.0	200	75.0	413	283	26	2.64	3.11
Apache	1 016	665	59.8	436	58.9	145	72.4	351	229	23	2.60	3.09
Arapahoe	85	69	68.1	48	58.3	19	100.0	16	12	-	3.71	3.93
Arapahoe	58	46	65.2	34	52.9	12	100.0	12	12	-	2.69	3.00
Arikara	126	81	65.4	40	50.0	37	81.1	45	39	22	3.08	3.84
Blackfeet	1 481	954	62.4	647	61.7	260	63.5	527	403	53	2.68	3.27
Brotherton	222	143	58.0	122	54.9	21	76.2	79	68	21	2.64	3.34
Canadian and Latin American	3 251	2 594	66.1	1 712	71.7	517	62.1	657	472	53	3.65	3.92
Canadian Indian	375	248	72.2	142	80.3	90	67.8	127	109	6	2.97	3.68
Central American Indian	74	53	47.2	19	57.9	14	100.0	21	19	13	2.66	2.96
Mexican American Indian	2 417	2 016	67.4	1 352	73.2	360	60.0	401	250	17	3.91	4.05
South American Indian	173	123	39.0	92	43.5	7	-	50	38	9	3.06	3.72
Spanish American Indian	170	139	64.0	92	63.0	46	65.2	31	31	-	2.84	2.99
Cherokee	16 718	11 413	55.5	8 003	50.9	2 391	66.6	5 305	4 009	655	2.67	3.17
Cherokee	15 677	10 637	55.4	7 432	50.7	2 282	66.0	5 040	3 804	645	2.66	3.17
Eastern Cherokee	133	100	69.0	46	41.3	49	91.8	33	15	-	2.96	2.96
Northern Cherokee Nation of Missouri and Arkansas	278	216	58.8	191	57.6	9	77.8	62	44	3	3.15	3.65
Western Cherokee	451	320	48.4	242	49.2	48	68.8	131	107	5	2.44	2.88
Cheyenne	378	291	54.6	158	43.7	78	75.6	87	65	11	2.91	3.28
Cheyenne	303	244	50.0	137	42.3	63	69.8	59	43	6	3.06	3.39
Northern Cheyenne	60	40	92.5	14	78.6	15	100.0	20	18	1	2.45	2.85
Chickasaw	369	247	45.3	176	32.4	50	68.0	122	97	-	2.23	2.69
Chippewa	29 414	21 634	62.7	11 313	56.3	7 619	71.0	7 780	5 740	1 252	3.00	3.40
Bad River Band of the Lake Superior Tribe	890	587	64.7	305	61.3	196	71.4	303	212	42	2.77	3.26
Bay Mills Indian Community of the Sault Ste. Marie Band	315	225	68.9	136	66.2	61	77.0	90	71	16	2.88	3.37
Bois Forte/Nett Lake Band of Chippewa	505	369	63.7	148	57.4	157	70.7	136	104	16	2.85	3.21
Chippewa	8 675	5 914	59.2	3 447	50.9	1 775	72.6	2 761	2 021	378	2.79	3.28
Fond du Lac	581	411	71.0	234	61.1	140	81.4	170	133	28	2.69	3.05

Table 23. **Households and Families With an American Indian and Alaska Native Householder for Selected American Indian and Alaska Native Tribes (One Tribe Reported): 2000**—Con.

[Data based on a sample (except Tables 79 and 80). For information on confidentiality protection, coverage, sampling error, and nonsampling error, see Appendix G. Tribes are shown if respondents reported only one tribe or as American Indian or Alaska Native only and met the specified threshold. For more information, see "How to Use This Census Report"]

Region Division	Total households	Family households						Nonfamily households			Average size	
		Total		Married-couple family		Female householder, no husband present			Householder living alone			
		Number	Percent with own children under 18 years	Number	Percent with own children under 18 years	Number	Percent with own children under 18 years	Total	Total	65 years and over	House-holds	Families
Midwest Region—Con.												
American Indian and Alaska Native—Con.												
American Indian—Con.												
Chippewa—Con.												
Grand Portage	231	118	78.8	71	64.8	29	100.0	113	75	16	2.78	3.86
Grand Traverse Band of Ottawa and Chippewa Indians	822	667	61.6	430	60.2	208	64.4	155	102	11	3.27	3.54
Keweenaw Bay Indian Community of the L'Anse and Ontonagon Bands	416	240	75.4	148	74.3	60	78.3	176	123	34	2.73	3.55
Lac Court Oreilles Band of Lake Superior Chippewa	1 183	912	62.4	404	59.7	392	67.1	271	220	61	2.94	3.26
Lac du Flambeau	511	409	65.0	194	62.4	165	63.0	102	69	25	3.35	3.60
Lac Vieux Desert Band of Lake Superior Chippewa	62	53	84.9	21	85.7	11	72.7	9	9	-	3.13	3.08
Lake Superior	98	77	77.9	51	66.7	15	100.0	21	14	-	3.23	3.47
Leech Lake	1 488	1 107	62.2	418	55.7	509	69.9	381	287	90	3.18	3.60
Mille Lacs	751	584	70.0	211	76.3	292	68.5	167	131	24	3.46	3.83
Minnesota Chippewa	617	471	55.4	256	55.5	155	68.4	146	124	13	2.99	3.37
Red Cliff Band of Lake Superior Chippewa	534	407	60.9	239	54.4	99	62.6	127	84	11	2.98	3.28
Red Lake Band of Chippewa Indians	1 986	1 620	65.9	529	61.8	804	68.5	366	289	52	3.64	3.89
Saginaw Chippewa	779	562	58.0	289	52.2	203	69.0	217	141	24	2.98	3.35
St. Croix Chippewa	413	356	62.1	132	46.2	194	69.1	57	41	11	3.17	3.17
Sault Ste. Marie Chippewa	2 773	2 032	58.0	1 385	53.0	475	70.7	741	541	146	2.75	3.14
Sokoagon Chippewa	158	104	67.3	46	47.8	26	84.6	54	44	11	2.63	3.21
Turtle Mountain Band	3 490	2 755	68.5	1 504	61.9	976	77.4	735	543	162	3.25	3.58
White Earth	2 031	1 587	63.1	666	57.4	664	66.7	444	333	81	3.17	3.40
Choctaw	1 527	1 059	56.1	797	53.2	170	61.2	468	331	108	2.66	3.16
Choctaw	1 232	858	58.9	636	54.2	150	66.7	374	249	81	2.71	3.19
Oklahoma Choctaw	233	155	43.9	134	50.7	11	-	78	69	27	2.37	3.01
Comanche	239	142	63.4	104	65.4	38	57.9	97	60	2	2.50	3.13
Comanche	239	142	63.4	104	65.4	38	57.9	97	60	2	2.50	3.13
Cree	143	80	46.3	48	56.3	26	15.4	63	37	7	2.33	2.75
Creek	685	535	56.4	427	57.1	83	50.6	150	129	40	3.00	3.42
Muscogee Creek Nation	650	506	56.9	398	57.8	83	50.6	144	123	38	3.00	3.42
Crow	182	143	71.3	82	61.0	59	84.7	39	30	-	3.09	3.35
Delaware	397	264	34.1	186	46.8	71	1.4	133	101	31	2.34	2.77
Delaware	328	217	37.3	166	47.0	44	2.3	111	93	31	2.15	2.65
Hidatsa	102	65	76.9	31	83.9	31	67.7	37	37	5	3.38	4.69
Iowa	273	209	74.6	154	76.6	48	68.8	64	47	7	2.74	3.13
Iowa	173	119	61.3	82	64.6	32	53.1	54	42	4	2.65	3.27
Iroquois	4 437	3 109	59.9	1 866	55.1	937	71.1	1 328	1 014	225	2.89	3.41
Iroquois	195	84	45.2	49	30.6	20	75.0	111	80	12	2.17	3.10
Mohawk	417	241	64.7	168	73.2	41	70.7	176	153	33	2.64	3.68
Oneida Nation of New York	3 198	2 348	60.3	1 352	55.3	771	68.0	850	653	172	3.01	3.45
Seneca	166	108	42.6	73	24.7	22	100.0	58	33	-	2.66	2.99
Seneca-Cayuga	66	39	53.8	29	72.4	-	(X)	27	27	2	2.39	3.36
Wyandotte	218	174	56.9	115	45.2	48	85.4	44	33	6	2.65	2.98
Kickapoo	394	309	65.0	162	56.2	128	73.4	85	69	22	2.98	3.36
Kickapoo	382	297	63.6	162	56.2	116	70.7	85	69	22	3.01	3.43
Kiowa	111	73	61.6	47	40.4	26	100.0	38	20	-	3.39	3.68
Kiowa	111	73	61.6	47	40.4	26	100.0	38	20	-	3.39	3.68
Lumbee	477	340	60.3	294	60.9	23	47.8	137	102	15	2.97	3.53
Menominee	2 259	1 727	68.4	742	65.8	736	71.6	532	374	66	3.45	3.83
Miami	1 005	777	44.7	659	40.7	74	56.8	228	176	24	2.81	3.14
Indiana Miami	199	136	43.4	127	40.9	7	100.0	63	52	9	2.34	2.88
Miami	705	551	41.6	453	36.2	65	53.8	154	114	13	2.90	3.19
Oklahoma Miami	90	85	69.4	76	68.4	2	-	5	4	2	3.32	3.40
Navajo	736	467	61.5	316	63.9	118	60.2	269	212	24	2.74	3.40
Omaha	873	727	70.3	305	74.4	309	74.8	146	114	16	4.06	4.46
Oneida Tribe of Wisconsin	307	211	70.1	106	56.6	105	83.8	96	86	21	2.89	3.22
Osage	274	195	38.5	174	35.6	12	41.7	79	52	7	2.61	3.12
Ottawa	1 747	1 205	56.3	848	57.9	252	55.2	542	380	71	2.72	3.22
Little River Band of Ottawa Indians of Michigan	284	222	65.3	176	65.3	38	73.7	62	44	3	3.04	3.49
Little Traverse Bay Bands of Ottawa Indians of Michigan	450	334	55.1	231	58.4	90	53.3	116	85	13	2.56	2.91
Ottawa	871	550	54.5	372	57.8	107	49.5	321	227	53	2.69	3.31
Pawnee	135	74	13.5	61	9.8	9	-	61	42	12	2.21	2.66
Pawnee	133	74	13.5	61	9.8	9	-	59	40	12	2.23	2.66
Peoria	74	72	61.1	63	55.6	9	100.0	2	-	-	2.89	2.92
Pima	85	73	86.3	57	86.0	3	100.0	12	4	-	3.47	3.74
Ponca	259	225	72.9	97	67.0	100	81.0	34	31	7	2.91	3.08
Ponca	186	163	76.7	69	75.4	71	84.5	23	20	6	2.97	3.14
Potawatomi	2 365	1 752	61.3	1 047	61.0	572	62.1	613	410	57	3.03	3.44
Citizen Potawatomi Nation	173	131	55.7	114	51.8	17	82.4	42	38	4	2.47	2.86
Forest County Potawatomi Community	53	42	71.4	26	84.6	12	33.3	11	5	4	3.79	4.26
Pokagon Band of Potawatomi Indians	212	168	69.0	101	73.3	53	58.5	44	29	-	3.14	3.49
Potawatomi	1 481	1 086	61.5	613	62.3	378	59.8	395	241	32	3.05	3.43
Prairie Band of Potawatomi Indians	375	277	58.5	161	54.7	98	70.4	98	84	17	3.07	3.58
Pueblo	381	293	54.3	213	49.3	51	66.7	88	65	-	2.99	3.35
Sac and Fox	625	444	66.7	253	67.6	128	71.1	181	146	6	3.24	3.84
Sac and Fox	163	105	65.7	71	69.0	17	52.9	58	43	4	3.00	3.67
Sac and Fox Tribe of the Mississippi in Iowa	399	292	68.8	154	74.7	97	70.1	107	94	2	3.36	3.99
Seminole	242	125	56.8	80	45.0	22	77.3	117	106	19	2.01	2.56
Seminole	202	122	55.7	77	42.9	22	77.3	80	69	19	2.19	2.56
Shawnee	502	255	43.1	156	46.2	67	23.9	247	175	5	2.33	3.18
Shawnee	441	241	44.4	145	47.6	66	24.2	200	138	-	2.44	3.20
Shoshone	158	91	67.0	40	25.0	45	100.0	67	60	2	2.26	2.71
Shoshone	153	86	65.1	35	14.3	45	100.0	67	60	2	2.18	2.59
Sioux	21 035	16 445	67.9	6 748	66.9	7 432	69.6	4 590	3 571	709	3.61	4.00
Cheyenne River Sioux	2 375	1 872	68.7	829	70.1	802	67.8	503	392	77	3.37	3.74
Crow Creek Sioux	629	530	76.2	223	75.3	181	75.7	99	89	16	4.20	4.28

Table 23. **Households and Families With an American Indian and Alaska Native Householder for Selected American Indian and Alaska Native Tribes (One Tribe Reported): 2000**—Con.

[Data based on a sample (except Tables 79 and 80). For information on confidentiality protection, coverage, sampling error, and nonsampling error, see Appendix G. Tribes are shown if respondents reported only one tribe or as American Indian or Alaska Native only and met the specified threshold. For more information, see "How to Use This Census Report"]

Region Division	Total households	Family households: Total: Number	Family households: Total: Percent with own children under 18 years	Family households: Married-couple family: Number	Family households: Married-couple family: Percent with own children under 18 years	Family households: Female householder, no husband present: Number	Family households: Female householder, no husband present: Percent with own children under 18 years	Nonfamily households: Total	Nonfamily households: Householder living alone: Total	Nonfamily households: Householder living alone: 65 years and over	Average size: Households	Average size: Families
Midwest Region—Con.												
American Indian and Alaska Native—Con.												
American Indian—Con.												
Sioux—Con.												
Dakota Sioux	357	262	63.0	99	63.6	113	61.9	95	83	11	3.50	4.00
Flandreau Santee Sioux	141	101	75.2	38	57.9	47	87.2	40	36	8	2.70	3.23
Fort Peck Sioux	66	43	97.7	27	100.0	16	93.8	23	11	-	3.41	4.26
Lower Brule Sioux	340	240	70.0	62	61.3	128	72.7	100	86	14	3.45	4.10
Lower Sioux Indian Community of Minnesota Mdewakanton Sioux	184	121	71.1	55	63.6	55	72.7	63	51	4	2.60	3.20
Mdewakanton Sioux	166	107	60.7	80	52.5	22	90.9	59	46	3	2.36	2.92
Oglala Sioux	4 470	3 760	67.2	1 469	68.5	1 878	69.8	710	600	121	4.15	4.47
Pine Ridge Sioux	194	131	67.2	56	94.6	75	46.7	63	58	6	3.02	3.89
Rosebud Sioux	3 197	2 518	70.5	868	73.5	1 245	65.8	679	521	154	3.71	4.08
Santee Sioux of Nebraska	571	426	64.1	203	54.7	160	81.3	145	106	14	3.22	3.64
Sioux	2 019	1 318	61.8	705	54.9	467	72.8	701	494	65	3.04	3.66
Sisseton Sioux	123	72	48.6	31	51.6	11	54.5	51	25	15	2.85	3.51
Sisseton-Wahpeton	1 435	1 109	65.1	414	54.6	503	70.6	326	248	53	3.39	3.71
Spirit Lake Sioux (formerly Devils Lake Sioux)	588	494	73.1	152	73.0	253	73.5	94	78	2	3.80	3.99
Standing Rock Sioux	2 123	1 753	65.1	671	71.8	826	60.8	370	290	46	3.73	3.97
Teton Sioux	589	433	71.6	285	67.4	102	88.2	156	112	18	2.82	3.25
Yankton Sioux	1 122	910	74.9	337	69.4	476	81.1	212	158	54	3.76	4.11
Stockbridge-Munsee Community of Mohican Indians of Wisconsin	651	465	55.5	296	50.0	136	69.9	186	154	40	2.81	3.31
Three Affiliated Tribes of North Dakota (Fort Bethold)	909	735	69.1	318	70.8	324	62.3	174	128	39	3.53	3.81
Winnebago	1 986	1 443	65.5	642	59.7	645	70.4	543	385	74	3.18	3.61
Ho-Chunk Nation of Wisconsin	1 164	850	67.5	420	63.3	351	71.2	314	219	23	3.25	3.66
Nebraska Winnebago	80	75	82.7	37	78.4	22	90.9	5	3	3	3.29	3.35
Winnebago	727	503	58.4	173	43.9	269	67.3	224	163	48	3.04	3.59
Alaska Native	**594**	**383**	**64.5**	**278**	**59.4**	**75**	**69.3**	**211**	**141**	**2**	**2.67**	**3.26**
Alaskan Athabascan	59	52	84.6	45	86.7	5	60.0	7	6	-	2.92	2.98
Inupiat Eskimo	32	18	38.9	14	21.4	-	(X)	14	7	-	3.97	5.39
Tlingit-Haida	102	81	64.2	56	53.6	12	75.0	21	13	-	2.64	2.95
Tlingit	81	79	63.3	54	51.9	12	75.0	2	-	-	2.89	2.89
East North Central Division	**17 251 674**	**11 729 919**	**48.5**	**9 096 454**	**45.8**	**1 966 920**	**59.9**	**5 521 755**	**4 598 227**	**1 687 599**	**2.55**	**3.11**
American Indian and Alaska Native	**63 529**	**44 312**	**60.0**	**27 476**	**55.9**	**12 104**	**68.2**	**19 217**	**14 238**	**2 621**	**2.84**	**3.33**
American Indian	**49 046**	**34 580**	**59.7**	**21 496**	**55.9**	**9 454**	**67.7**	**14 466**	**10 639**	**1 942**	**2.86**	**3.33**
Apache	839	567	61.7	382	64.4	129	65.1	272	181	24	2.69	3.14
Apache	682	445	59.3	295	62.7	94	62.8	237	154	21	2.63	3.09
Blackfeet	1 039	665	68.3	442	68.1	186	69.4	374	281	53	2.76	3.39
Brotherton	174	122	55.7	101	51.5	21	76.2	52	41	11	2.72	3.20
Canadian and Latin American	2 435	1 980	65.3	1 320	70.2	402	56.7	455	344	32	3.61	3.86
Canadian Indian	256	179	64.8	115	80.9	50	42.0	77	77	6	3.16	3.80
Mexican American Indian	1 857	1 554	65.4	1 032	69.6	293	58.4	303	208	13	3.78	3.95
South American Indian	132	93	51.6	71	56.3	7	-	39	27	-	3.04	3.65
Spanish American Indian	122	109	68.8	71	74.6	38	57.9	13	13	-	3.13	3.09
Cherokee	9 477	6 315	56.6	4 211	53.2	1 471	64.6	3 162	2 335	368	2.62	3.12
Cherokee	9 080	6 019	56.4	4 042	53.2	1 424	63.8	3 061	2 270	366	2.60	3.12
Eastern Cherokee	102	69	65.2	25	20.0	39	89.7	33	15	-	2.85	2.83
Western Cherokee	122	84	39.3	46	47.8	8	100.0	38	26	-	2.46	2.92
Cheyenne	154	127	54.3	82	47.6	42	64.3	27	23	4	2.91	3.27
Cheyenne	135	115	52.2	76	47.4	36	58.3	20	16	-	3.11	3.43
Chickasaw	135	89	38.2	70	32.9	19	57.9	46	37	-	2.08	2.53
Chippewa	13 629	9 888	59.3	5 904	53.0	2 872	70.6	3 741	2 625	560	2.86	3.26
Bad River Band of the Lake Superior Tribe	807	536	61.6	276	57.6	177	68.4	271	197	42	2.74	3.27
Bay Mills Indian Community of the Sault Ste. Marie Band	315	225	68.9	136	66.2	61	77.0	90	71	16	2.88	3.37
Chippewa	4 697	3 256	56.7	2 071	48.1	827	75.0	1 441	975	185	2.76	3.22
Grand Traverse Band of Ottawa and Chippewa Indians	816	661	61.6	424	60.1	208	64.4	155	102	11	3.24	3.51
Keweenaw Bay Indian Community of the L'Anse and Ontonagon Bands	397	240	75.4	148	74.3	60	78.3	157	104	15	2.82	3.55
Lac Court Oreilles Band of Lake Superior Chippewa	1 040	814	62.0	373	58.4	332	68.1	226	183	56	3.01	3.29
Lac du Flambeau	484	382	65.4	181	59.7	151	66.9	102	69	25	3.31	3.59
Lac Vieux Desert Band of Lake Superior Chippewa	62	53	84.9	21	85.7	11	72.7	9	9	-	3.13	3.08
Red Cliff Band of Lake Superior Chippewa	447	355	60.8	212	53.8	88	68.2	92	60	6	3.06	3.33
Saginaw Chippewa	772	556	58.5	289	52.2	197	70.6	216	140	24	2.94	3.31
St. Croix Chippewa	357	306	61.4	106	49.1	172	65.1	51	35	11	3.28	3.30
Sault Ste. Marie Chippewa	2 734	1 999	57.4	1 356	52.1	471	70.5	735	535	146	2.74	3.14
Sokoagon Chippewa	144	90	72.2	32	53.1	26	84.6	54	44	11	2.56	3.18
White Earth	99	80	46.3	54	48.1	24	45.8	19	10	8	2.87	3.03
Choctaw	699	484	55.6	377	51.7	65	63.1	215	152	54	2.75	3.27
Choctaw	564	385	57.1	293	51.9	60	68.3	179	116	36	2.81	3.34
Comanche	92	47	42.6	34	38.2	13	53.8	45	32	2	2.10	2.89
Comanche	92	47	42.6	34	38.2	13	53.8	45	32	2	2.10	2.89
Cree	102	65	47.7	33	63.6	26	15.4	37	17	-	2.29	2.43
Creek	201	151	50.3	120	45.0	18	77.8	50	50	25	2.86	3.40
Muscogee Creek Nation	189	141	53.9	110	49.1	18	77.8	48	48	23	2.88	3.44
Delaware	194	101	15.8	42	38.1	54	-	93	72	15	2.19	2.75
Iroquois	3 871	2 767	60.0	1 650	55.7	848	70.2	1 104	836	211	2.95	3.45
Iroquois	167	83	44.6	49	30.6	19	73.7	84	53	12	2.33	3.05
Mohawk	359	208	59.1	162	72.2	16	25.0	151	133	33	2.64	3.69
Oneida Nation of New York	3 058	2 274	60.9	1 302	56.1	755	69.0	784	599	163	3.05	3.47
Lumbee	398	270	57.0	236	59.3	23	47.8	128	95	15	2.89	3.54
Menominee	2 218	1 706	68.1	738	65.6	729	71.3	512	362	66	3.45	3.83
Miami	802	596	40.1	506	34.6	55	58.2	206	157	20	2.68	3.04
Indiana Miami	185	124	37.9	115	34.8	7	100.0	61	50	7	2.26	2.79

Table 23. **Households and Families With an American Indian and Alaska Native Householder for Selected American Indian and Alaska Native Tribes (One Tribe Reported): 2000**—Con.

[Data based on a sample (except Tables 79 and 80). For information on confidentiality protection, coverage, sampling error, and nonsampling error, see Appendix G. Tribes are shown if respondents reported only one tribe or as American Indian or Alaska Native only and met the specified threshold. For more information, see "How to Use This Census Report"]

Region Division	Total households	Family households: Total: Number	Family households: Total: Percent with own children under 18 years	Family households: Married-couple family: Number	Family households: Married-couple family: Percent with own children under 18 years	Family households: Female householder, no husband present: Number	Family households: Female householder, no husband present: Percent with own children under 18 years	Nonfamily households: Total	Nonfamily households: Householder living alone: Total	Nonfamily households: Householder living alone: 65 years and over	Average size: Households	Average size: Families
East North Central Division—Con.												
American Indian and Alaska Native—Con.												
American Indian—Con.												
Miami—Con.												
Miami	587	448	39.7	376	34.0	46	54.3	139	101	13	2.81	3.10
Navajo	345	243	60.1	151	60.9	63	66.7	102	92	-	2.86	3.36
Oneida Tribe of Wisconsin	281	185	74.1	84	58.3	101	87.1	96	86	21	2.81	3.18
Ottawa	1 710	1 176	56.9	826	58.4	245	56.7	534	380	71	2.71	3.22
Little River Band of Ottawa Indians of Michigan	279	217	64.5	171	64.3	38	73.7	62	44	3	2.99	3.43
Little Traverse Bay Bands of Ottawa Indians of Michigan	450	334	55.1	231	58.4	90	53.3	116	85	13	2.56	2.91
Ottawa	850	533	55.5	355	59.4	107	49.5	317	227	53	2.69	3.33
Potawatomi	1 287	953	66.7	537	69.3	335	66.3	334	200	33	3.19	3.57
Pokagon Band of Potawatomi Indians	212	168	69.0	101	73.3	53	58.5	44	29	-	3.14	3.49
Potawatomi	883	657	68.8	342	73.4	254	68.5	226	124	20	3.29	3.61
Pueblo	212	170	52.9	120	49.2	26	61.5	42	30	-	3.16	3.49
Shawnee	375	213	46.0	130	46.2	51	31.4	162	115	-	2.47	3.20
Shawnee	359	211	46.4	130	46.2	51	31.4	148	101	-	2.53	3.21
Sioux	1 243	785	65.9	440	59.8	241	73.9	458	333	47	2.84	3.44
Sioux	649	364	70.1	189	63.5	122	75.4	285	187	12	2.90	3.68
Teton Sioux	204	151	66.9	105	65.7	19	73.7	53	51	14	2.63	3.06
Stockbridge-Munsee Community of Mohican Indians of Wisconsin	627	441	57.1	281	52.7	127	70.1	186	154	40	2.83	3.37
Winnebago	1 216	872	65.5	425	62.4	360	67.2	344	246	40	3.15	3.59
Ho-Chunk Nation of Wisconsin	1 071	803	66.9	395	63.5	331	69.5	268	193	21	3.28	3.63
Winnebago	128	52	32.7	23	30.4	19	10.5	76	53	19	1.94	2.77
Alaska Native	**392**	**234**	**74.4**	**177**	**72.3**	**38**	**71.1**	**158**	**108**	**2**	**2.53**	**3.26**
West North Central Division	**7 497 125**	**5 039 500**	**48.9**	**4 079 342**	**45.7**	**700 142**	**64.6**	**2 457 625**	**2 039 632**	**778 879**	**2.49**	**3.04**
American Indian and Alaska Native	**66 333**	**48 692**	**64.0**	**25 063**	**59.4**	**17 826**	**69.6**	**17 641**	**13 547**	**2 630**	**3.15**	**3.62**
American Indian	**57 931**	**43 418**	**64.4**	**21 985**	**59.9**	**16 162**	**69.8**	**14 513**	**11 182**	**2 204**	**3.22**	**3.66**
Apache	425	284	60.9	179	47.5	71	93.0	141	102	2	2.53	3.04
Apache	334	220	60.9	141	51.1	51	90.2	114	75	2	2.52	3.07
Arapahoe	58	42	85.7	21	81.0	19	100.0	16	12	-	3.91	4.36
Arikara	124	81	65.4	40	50.0	37	81.1	43	37	20	3.11	3.84
Blackfeet	442	289	48.8	205	47.8	74	48.6	153	122	-	2.48	3.00
Canadian and Latin American	816	614	68.6	392	76.5	115	80.9	202	128	21	3.75	4.11
Canadian Indian	119	69	91.3	27	77.8	40	100.0	50	32	-	2.55	3.35
Mexican American Indian	560	462	73.8	320	84.7	67	67.2	98	42	4	4.35	4.41
Cherokee	7 241	5 098	54.0	3 792	48.2	920	69.7	2 143	1 674	287	2.73	3.22
Cherokee	6 597	4 618	54.0	3 390	47.8	858	69.8	1 979	1 534	279	2.74	3.23
Northern Cherokee Nation of Missouri and Arkansas	243	187	58.3	162	56.8	9	77.8	56	44	3	3.06	3.58
Western Cherokee	329	236	51.7	196	49.5	40	62.5	93	81	5	2.43	2.86
Cheyenne	224	164	54.9	76	39.5	36	88.9	60	42	7	2.91	3.29
Cheyenne	168	129	48.1	61	36.1	27	85.2	39	27	6	3.02	3.36
Chickasaw	234	158	49.4	106	32.1	31	74.2	76	60	-	2.31	2.78
Chippewa	15 785	11 746	65.5	5 409	60.0	4 747	71.3	4 039	3 115	692	3.13	3.53
Bois Forte/Nett Lake Band of Chippewa	495	359	63.5	141	55.3	157	70.7	136	104	16	2.82	3.19
Chippewa	3 978	2 658	62.2	1 376	55.2	948	70.6	1 320	1 046	193	2.82	3.35
Fond du Lac	502	373	71.0	198	59.6	140	81.4	129	102	24	2.74	3.02
Grand Portage	220	118	78.8	71	64.8	29	100.0	102	75	16	2.83	3.86
Lac Court Oreilles Band of Lake Superior Chippewa	143	98	65.3	31	74.2	60	61.7	45	37	5	2.43	3.03
Leech Lake	1 488	1 107	62.2	418	55.7	509	69.9	381	287	90	3.18	3.60
Mille Lacs	716	553	71.1	193	78.2	279	69.5	163	127	24	3.47	3.84
Minnesota Chippewa	513	383	62.1	204	65.7	145	66.2	130	114	13	3.14	3.63
Red Lake Band of Chippewa Indians	1 969	1 605	65.5	525	61.5	795	68.2	364	287	52	3.63	3.88
Turtle Mountain Band	3 403	2 681	68.5	1 446	61.5	960	77.7	722	532	162	3.25	3.59
White Earth	1 932	1 507	64.0	612	58.2	640	67.5	425	323	73	3.18	3.42
Choctaw	828	575	56.5	420	54.5	105	60.0	253	179	54	2.59	3.06
Choctaw	668	473	60.3	343	56.3	90	65.6	195	133	45	2.63	3.06
Oklahoma Choctaw	129	87	28.7	66	37.9	11	-	42	33	9	2.22	2.71
Comanche	147	95	73.7	70	78.6	25	60.0	52	28	-	2.75	3.25
Comanche	147	95	73.7	70	78.6	25	60.0	52	28	-	2.75	3.25
Creek	484	384	58.9	307	61.9	65	43.1	100	79	15	3.05	3.43
Muscogee Creek Nation	461	365	58.1	288	61.1	65	43.1	96	75	15	3.04	3.41
Crow	115	98	70.4	45	55.6	53	83.0	17	8	-	3.67	3.76
Delaware	203	163	45.4	144	49.3	17	5.9	40	29	16	2.49	2.79
Delaware	194	158	46.8	141	50.4	15	6.7	36	25	16	2.52	2.79
Hidatsa	99	62	75.8	28	82.1	31	67.7	37	37	5	3.39	4.77
Iowa	266	209	74.6	154	76.6	48	68.8	57	47	7	2.76	3.13
Iowa	166	119	61.3	82	64.6	32	53.1	47	42	4	2.69	3.27
Iroquois	566	342	59.4	216	50.9	89	79.8	224	178	14	2.46	3.11
Oneida Nation of New York	140	74	39.2	50	36.0	16	18.8	66	54	9	2.18	2.77
Seneca-Cayuga	66	39	53.8	29	72.4	-	(X)	27	27	2	2.39	3.36
Wyandotte	144	111	60.4	72	52.8	28	82.1	33	25	3	2.57	2.96
Kickapoo	341	267	70.0	132	67.4	116	70.7	74	58	22	3.14	3.56
Kickapoo	341	267	70.0	132	67.4	116	70.7	74	58	22	3.14	3.56
Kiowa	58	31	61.3	31	61.3	-	(X)	27	9	-	4.03	4.84
Kiowa	58	31	61.3	31	61.3	-	(X)	27	9	-	4.03	4.84
Miami	203	181	59.7	153	60.8	19	52.6	22	19	4	3.32	3.49
Miami	118	103	49.5	77	46.8	19	52.6	15	13	-	3.34	3.54
Navajo	391	224	62.9	165	66.7	55	52.7	167	120	24	2.62	3.45
Omaha	848	702	70.7	289	76.5	300	74.0	146	114	16	4.05	4.46
Osage	226	165	42.4	144	39.6	12	41.7	61	42	7	2.58	3.05
Ponca	258	225	72.9	97	67.0	100	81.0	33	30	6	2.92	3.08
Ponca	186	163	76.7	69	75.4	71	84.5	23	20	6	2.97	3.14
Potawatomi	1 078	799	54.8	510	52.4	237	56.1	279	210	24	2.84	3.29
Citizen Potawatomi Nation	143	110	56.4	93	51.6	17	82.4	33	29	4	2.57	2.95
Potawatomi	598	429	50.3	271	48.3	124	41.9	169	117	12	2.69	3.14

Table 23. **Households and Families With an American Indian and Alaska Native Householder for Selected American Indian and Alaska Native Tribes (One Tribe Reported): 2000**—Con.

[Data based on a sample (except Tables 79 and 80). For information on confidentiality protection, coverage, sampling error, and nonsampling error, see Appendix G. Tribes are shown if respondents reported only one tribe or as American Indian or Alaska Native only and met the specified threshold. For more information, see "How to Use This Census Report"]

Region Division	Total households	Family households						Nonfamily households			Average size	
		Total		Married-couple family		Female householder, no husband present			Householder living alone			
		Number	Percent with own children under 18 years	Number	Percent with own children under 18 years	Number	Percent with own children under 18 years	Total	Total	65 years and over	House-holds	Families
West North Central Division—Con.												
American Indian and Alaska Native—Con.												
American Indian—Con.												
Potawatomi—Con.												
Prairie Band of Potawatomi Indians	337	260	61.5	146	60.3	96	69.8	77	64	8	3.23	3.66
Pueblo	169	123	56.1	93	49.5	25	72.0	46	35	-	2.79	3.17
Sac and Fox	540	383	62.1	202	60.9	118	68.6	157	137	6	3.14	3.76
Sac and Fox	114	71	53.5	37	48.6	17	52.9	43	43	4	2.37	3.04
Sac and Fox Tribe of the Mississippi in Iowa	367	269	66.2	141	72.3	87	66.7	98	85	2	3.40	4.04
Seminole	145	95	57.9	60	33.3	17	100.0	50	39	-	2.27	2.51
Seminole	123	95	57.9	60	33.3	17	100.0	28	17	-	2.50	2.51
Shawnee	127	42	28.6	26	46.2	16	-	85	60	5	1.91	3.05
Shoshone	105	59	93.2	14	71.4	42	100.0	46	39	-	2.59	3.22
Shoshone	100	54	92.6	9	55.6	42	100.0	46	39	-	2.48	3.07
Sioux	19 792	15 660	68.0	6 308	67.4	7 191	69.4	4 132	3 238	662	3.65	4.03
Cheyenne River Sioux	2 359	1 856	69.2	813	71.2	802	67.8	503	392	77	3.38	3.75
Crow Creek Sioux	622	523	77.2	216	77.8	181	75.7	99	89	16	4.22	4.31
Dakota Sioux	351	262	63.0	99	63.6	113	61.9	89	77	11	3.54	4.00
Flandreau Santee Sioux	132	99	74.7	38	57.9	45	86.7	33	29	8	2.73	3.17
Fort Peck Sioux	54	31	96.8	27	100.0	4	75.0	23	11	-	3.33	4.52
Lower Brule Sioux	338	238	70.6	60	63.3	128	72.7	100	86	14	3.46	4.13
Lower Sioux Indian Community of Minnesota Mdewakanton Sioux	182	119	70.6	53	62.3	55	72.7	63	51	4	2.60	3.20
Mdewakanton Sioux	146	97	56.7	70	45.7	22	90.9	49	36	-	2.44	2.95
Oglala Sioux	4 365	3 689	67.1	1 418	67.7	1 858	70.2	676	575	114	4.17	4.47
Pine Ridge Sioux	185	131	67.2	56	94.6	75	46.7	54	49	6	3.12	3.89
Rosebud Sioux	3 168	2 492	70.2	866	73.7	1 233	65.5	676	521	154	3.71	4.09
Santee Sioux of Nebraska	557	424	64.4	202	55.0	159	81.8	133	106	14	3.25	3.64
Sioux	1 370	954	58.7	516	51.7	345	71.9	416	307	53	3.11	3.65
Sisseton Sioux	113	62	56.5	30	53.3	11	54.5	51	25	15	2.83	3.73
Sisseton-Wahpeton	1 409	1 083	66.1	397	55.4	494	71.9	326	248	53	3.39	3.72
Spirit Lake Sioux (formerly Devils Lake Sioux)	580	494	73.1	152	73.0	253	73.5	86	70	2	3.84	3.99
Standing Rock Sioux	2 098	1 735	65.0	669	72.0	812	60.2	363	284	46	3.74	3.99
Teton Sioux	385	282	74.1	180	68.3	83	91.6	103	61	4	2.92	3.35
Yankton Sioux	1 090	881	75.0	323	70.6	461	80.5	209	155	54	3.79	4.14
Three Affiliated Tribes of North Dakota (Fort Bethold)	905	732	69.0	318	70.8	321	62.0	173	127	39	3.53	3.81
Winnebago	770	571	65.5	217	54.4	285	74.4	199	139	34	3.22	3.65
Ho-Chunk Nation of Wisconsin	93	47	78.7	25	60.0	20	100.0	46	26	2	2.95	4.09
Nebraska Winnebago	63	58	77.6	30	73.3	12	83.3	5	3	3	2.98	3.09
Winnebago	599	451	61.4	150	46.0	250	71.6	148	110	29	3.28	3.69
Alaska Native	**202**	**149**	**49.0**	**101**	**36.6**	**37**	**67.6**	**53**	**33**	**-**	**2.93**	**3.26**
South Region	**38 034 872**	**26 428 370**	**47.9**	**20 085 049**	**45.1**	**4 830 279**	**58.9**	**11 606 502**	**9 621 668**	**3 439 038**	**2.56**	**3.08**
American Indian and Alaska Native	**247 206**	**180 222**	**55.2**	**125 449**	**52.6**	**40 101**	**62.8**	**66 984**	**53 144**	**12 063**	**2.82**	**3.28**
American Indian	**201 416**	**147 977**	**54.7**	**104 643**	**52.1**	**31 729**	**62.7**	**53 439**	**42 783**	**9 483**	**2.81**	**3.27**
Apache	3 261	2 357	54.9	1 729	50.5	456	69.3	904	703	42	2.84	3.33
Apache	2 556	1 813	52.3	1 354	48.4	341	68.0	743	601	40	2.80	3.36
Mescalero Apache	327	232	66.4	129	54.3	70	82.9	95	57	-	2.52	2.73
Oklahoma Apache	84	84	58.3	63	61.9	16	62.5	-	-	-	3.67	3.67
Arapahoe	371	254	57.5	134	47.0	86	67.4	117	106	2	3.05	3.73
Arapahoe	345	247	58.7	127	48.8	86	67.4	98	87	2	3.12	3.70
Blackfeet	1 747	1 194	57.7	851	57.1	242	60.3	553	369	47	2.68	3.13
Caddo	805	601	51.2	438	51.8	79	58.2	204	153	37	2.78	3.18
Caddo	700	516	53.3	388	52.1	64	59.4	184	141	37	2.80	3.21
Canadian and Latin American	8 079	6 420	66.9	4 354	70.2	1 239	69.2	1 659	1 068	149	3.73	3.98
Canadian Indian	258	212	51.9	131	35.1	64	89.1	46	34	5	3.00	3.33
Central American Indian	495	367	67.8	202	71.3	122	73.0	128	84	9	3.44	3.68
Mexican American Indian	5 734	4 716	70.0	3 276	74.3	819	70.3	1 018	589	113	3.92	4.07
South American Indian	705	518	54.6	357	59.7	100	45.0	187	144	7	3.34	3.85
Spanish American Indian	807	572	57.9	357	56.0	130	69.2	235	186	6	3.20	3.76
Catawba Indian Nation	524	385	63.6	292	60.3	59	69.5	139	113	31	3.03	3.62
Cherokee	70 617	51 359	53.1	37 855	49.9	9 839	62.7	19 258	15 642	3 456	2.71	3.17
Cherokee	64 062	46 151	52.8	34 097	49.7	8 767	62.5	17 911	14 576	3 259	2.70	3.17
Cherokees of Northeast Alabama	183	151	28.5	134	19.4	17	100.0	32	26	-	2.53	2.78
Cherokees of Southeast Alabama	135	89	61.8	57	50.9	16	62.5	46	32	6	2.82	3.53
Eastern Cherokee	2 609	2 056	54.2	1 230	48.4	604	62.3	553	470	93	2.81	3.14
Echota Cherokee	1 258	1 028	64.7	812	63.1	176	73.3	230	193	28	2.91	3.25
Four Winds Cherokee	218	201	52.2	170	54.7	27	44.4	17	5	-	2.95	3.00
Northern Cherokee Nation of Missouri and Arkansas	229	178	44.4	146	38.4	8	100.0	51	38	12	2.72	2.90
United Keetoowah Band of Cherokee	123	104	58.7	51	54.9	40	52.5	19	8	5	3.54	3.71
Western Cherokee	1 461	1 126	56.3	916	55.5	163	60.1	335	230	30	2.82	3.15
Cherokee Shawnee	165	141	52.5	77	28.6	52	82.7	24	24	10	2.67	2.88
Cheyenne	1 026	798	55.4	451	58.1	250	52.4	228	174	34	3.15	3.54
Cheyenne	934	716	55.7	411	56.0	216	56.5	218	171	31	3.15	3.57
Cheyenne-Arapaho	654	540	71.9	258	74.8	234	74.4	114	70	-	3.72	3.96
Chickahominy	470	390	40.8	329	36.8	47	66.0	80	55	7	2.69	2.90
Chickahominy Indian Tribe	435	362	41.7	301	37.5	47	66.0	73	48	7	2.69	2.88
Chickasaw	5 837	4 289	56.3	3 157	52.5	814	65.8	1 548	1 294	361	2.76	3.23
Chippewa	1 862	1 394	53.9	1 006	47.4	305	75.7	468	319	17	2.73	3.08
Chippewa	1 223	958	49.6	649	42.5	254	72.4	265	190	17	2.75	3.00
Sault Ste. Marie Chippewa	138	109	58.7	103	56.3	-	(X)	29	10	-	3.33	3.72
Chitimacha Tribe of Louisiana	312	191	75.9	127	75.6	42	81.0	121	71	24	2.63	3.20
Choctaw	23 956	17 390	53.8	12 534	51.1	3 625	63.9	6 566	5 436	1 363	2.77	3.26
Choctaw	17 444	12 508	53.3	9 174	50.7	2 453	65.5	4 936	4 044	962	2.70	3.20
Mississippi Band of Choctaw	1 988	1 597	62.0	797	64.1	594	56.7	391	304	44	3.65	3.93
Mowa Band of Choctaw	535	397	61.2	272	59.2	110	67.3	138	121	26	2.94	3.56
Oklahoma Choctaw	3 920	2 819	51.0	2 227	47.4	463	65.0	1 101	967	331	2.61	3.13
Choctaw-Apache Community of Ebarb	158	116	57.8	90	55.6	21	57.1	42	42	22	2.52	3.07
Coharie	487	407	55.5	336	54.2	54	64.8	80	72	19	3.47	3.85

Table 23. **Households and Families With an American Indian and Alaska Native Householder for Selected American Indian and Alaska Native Tribes (One Tribe Reported): 2000**—Con.

[Data based on a sample (except Tables 79 and 80). For information on confidentiality protection, coverage, sampling error, and nonsampling error, see Appendix G. Tribes are shown if respondents reported only one tribe or as American Indian or Alaska Native only and met the specified threshold. For more information, see "How to Use This Census Report"]

Region Division	Total households	Family households						Nonfamily households			Average size	
		Total		Married-couple family		Female householder, no husband present			Householder living alone			
		Number	Percent with own children under 18 years	Number	Percent with own children under 18 years	Number	Percent with own children under 18 years	Total	Total	65 years and over	House-holds	Families
South Region—Con.												
American Indian and Alaska Native—Con.												
American Indian—Con.												
Comanche	2 443	1 879	54.2	1 200	51.7	476	59.7	564	401	58	2.95	3.30
Comanche	2 407	1 845	53.9	1 167	51.2	475	59.6	562	399	58	2.95	3.30
Coushatta	597	385	55.8	203	58.1	156	55.8	212	180	61	2.56	3.24
Alabama Coushatta Tribes of Texas	301	212	53.8	106	55.7	93	58.1	89	77	28	2.69	3.29
Coushatta	296	173	58.4	97	60.8	63	52.4	123	103	33	2.43	3.17
Creek	12 068	9 007	55.6	6 477	53.5	1 963	62.8	3 061	2 578	655	2.76	3.21
Eastern Creek	379	320	35.6	297	32.3	9	66.7	59	49	24	2.50	2.74
Lower Muscogee Creek Tama Tribal Town	373	277	49.1	193	47.2	63	49.2	96	70	14	2.87	3.32
Machis Lower Creek Indian	60	60	71.7	48	64.6	12	100.0	-	-	-	3.13	2.98
Muscogee Creek Nation	10 748	7 960	56.2	5 595	54.5	1 839	62.6	2 788	2 346	595	2.76	3.22
Poarch Creek	379	292	56.2	256	52.0	30	83.3	87	83	16	2.77	3.28
Crow	168	141	69.5	97	71.1	28	64.3	27	14	-	2.96	3.11
Delaware	1 574	1 164	46.6	919	40.4	168	66.1	410	319	84	2.60	2.99
Delaware	1 164	866	48.3	702	44.2	111	62.2	298	240	55	2.60	3.00
Lenni-Lanape	218	155	45.8	101	31.7	39	61.5	63	36	11	2.43	2.78
Eastern Tribes	1 701	1 272	49.8	935	53.3	257	40.1	429	363	119	2.80	3.27
Meherrin Indian Tribe	214	111	66.7	92	59.8	19	100.0	103	89	31	2.49	3.34
Southeastern Indians	565	448	43.8	303	51.2	95	38.9	117	110	50	2.67	3.06
Tunica Biloxi	97	58	72.4	51	72.5	5	100.0	39	20	-	2.92	3.86
Waccamaw Siouan	522	395	57.5	307	60.6	68	30.9	127	110	38	3.03	3.57
Haliwa-Saponi	1 068	800	52.4	547	47.0	202	59.9	268	230	63	2.84	3.32
United Houma Nation	1 955	1 616	62.5	1 092	61.8	378	62.4	339	257	77	3.35	3.68
Iowa	146	94	39.4	41	24.4	50	54.0	52	44	8	2.40	3.03
Iowa	102	65	35.4	29	34.5	36	36.1	37	37	7	2.19	2.86
Indians of Person County	208	175	34.9	167	31.7	8	100.0	33	28	19	2.13	2.31
Iroquois	3 205	2 308	52.1	1 778	50.0	427	58.3	897	653	137	2.82	3.25
Iroquois	346	240	41.3	159	28.3	79	68.4	106	85	23	2.38	2.71
Mohawk	886	585	47.9	496	47.6	64	53.1	301	215	43	2.72	3.25
Oneida Nation of New York	275	202	57.4	184	58.7	10	-	73	46	-	3.06	3.52
Seneca	379	327	58.1	247	58.7	66	47.0	52	21	2	2.93	3.02
Seneca-Cayuga	257	183	72.7	101	68.3	73	87.7	74	42	24	2.89	3.14
Tuscarora	535	431	49.4	322	47.8	75	42.7	104	84	9	3.25	3.59
Wyandotte	262	193	53.4	163	53.4	19	57.9	69	56	19	2.68	3.15
Kaw	283	213	46.0	152	40.1	53	66.0	70	40	9	2.65	3.00
Kickapoo	481	370	64.9	208	53.8	116	84.5	111	92	12	3.33	3.92
Kickapoo	447	336	68.8	182	59.3	108	86.1	111	92	12	3.28	3.90
Kiowa	1 967	1 555	56.6	850	59.4	542	53.7	412	336	86	3.06	3.44
Kiowa	1 863	1 456	57.1	808	58.8	492	55.3	407	334	86	3.04	3.44
Oklahoma Kiowa	104	99	49.5	42	71.4	50	38.0	5	2	-	3.39	3.47
Lumbee	17 573	13 479	53.1	8 797	50.8	3 499	59.3	4 094	3 408	891	2.87	3.27
Mattaponi	176	159	50.9	114	47.4	45	60.0	17	17	14	2.74	2.87
Mattaponi Indian Tribe	135	118	55.1	93	51.6	25	68.0	17	17	14	2.77	2.96
Miami	263	247	47.8	223	44.4	24	79.2	16	11	-	3.05	3.15
Miami	187	183	55.7	161	51.6	22	86.4	4	4	-	3.37	3.38
Micmac	195	116	53.4	87	67.8	29	10.3	79	50	9	2.35	2.97
Micmac	184	105	59.0	76	77.6	29	10.3	79	50	9	2.31	2.97
Monacan Indian Nation	265	157	47.8	94	47.9	45	53.3	108	76	11	2.33	2.96
Nanticoke	341	211	28.9	185	30.3	16	31.3	130	94	32	2.34	2.91
Navajo	1 444	953	68.8	652	73.3	212	61.8	491	325	29	2.81	3.46
Osage	1 796	1 265	52.2	916	49.5	263	61.2	531	455	83	2.61	3.10
Otoe-Missouria	381	251	60.2	155	52.3	73	71.2	130	101	30	2.79	3.52
Ottawa	400	282	56.0	201	53.7	66	60.6	118	85	22	2.74	3.18
Ottawa	250	174	54.0	121	53.7	38	50.0	76	46	15	2.82	3.24
Pawnee	578	422	57.3	256	50.0	116	68.1	156	123	33	2.88	3.34
Pawnee	574	418	57.9	256	50.0	114	69.3	156	123	33	2.87	3.34
Peoria	168	136	55.1	79	48.1	50	60.0	32	16	7	3.02	3.09
Peoria	107	87	66.7	36	58.3	44	68.2	20	9	-	2.93	2.97
Piscataway	330	291	53.3	146	52.7	116	42.2	39	34	13	3.29	3.46
Ponca	491	393	62.6	258	65.9	104	57.7	98	74	20	3.43	3.87
Ponca	449	351	67.0	222	71.6	98	61.2	98	74	20	3.43	3.93
Potawatomi	2 150	1 462	51.2	1 163	50.6	244	56.1	688	545	90	2.63	3.20
Citizen Potawatomi Nation	428	280	48.9	248	50.4	24	50.0	148	93	7	2.60	3.20
Potawatomi	1 677	1 150	52.0	891	50.4	212	59.0	527	446	79	2.60	3.17
Pueblo	901	605	66.1	389	63.2	153	63.4	296	190	29	3.02	3.70
Hopi	138	85	89.4	58	84.5	20	100.0	53	23	2	3.12	3.85
Pueblo	139	94	60.6	63	41.3	12	100.0	45	30	9	2.24	2.59
Ysleta Del Sur Pueblo of Texas	282	218	76.6	164	76.8	29	75.9	64	57	18	3.84	4.61
Quapaw	216	182	47.8	169	51.5	5	-	34	29	4	2.68	2.90
Sac and Fox	657	478	50.6	284	48.6	135	59.3	179	156	31	2.59	2.96
Sac and Fox	451	345	48.1	205	50.2	91	49.5	106	90	12	2.59	2.93
Sac and Fox Nation, Oklahoma	150	101	62.4	53	45.3	44	79.5	49	49	14	2.65	3.06
Seminole	3 156	2 325	58.2	1 445	57.5	706	61.2	831	650	164	3.03	3.53
Florida Seminole	286	189	58.2	111	72.1	54	38.9	97	86	32	3.24	4.05
Oklahoma Seminole	127	89	38.2	65	43.1	20	10.0	38	30	1	2.72	3.35
Seminole	2 731	2 042	59.2	1 264	57.2	632	64.7	689	527	124	3.02	3.49
Shawnee	1 438	1 039	52.8	720	52.4	235	63.0	399	305	71	2.77	3.27
Absentee Shawnee Tribe of Indians of Oklahoma	546	424	60.8	264	56.8	133	65.4	122	81	33	3.10	3.49
Eastern Shawnee	208	146	41.1	114	45.6	17	47.1	62	52	10	2.55	3.14
Shawnee	681	469	49.3	342	51.2	85	62.4	212	169	28	2.58	3.10
Shoshone	233	183	51.9	130	45.4	51	66.7	50	40	11	2.74	3.05
Shoshone	200	150	56.7	97	50.5	51	66.7	50	40	11	2.83	3.23
Sioux	2 455	1 686	59.8	1 139	58.7	355	66.8	769	545	72	2.72	3.25
Oglala Sioux	179	131	62.6	107	62.6	24	62.5	48	41	-	2.70	3.23
Sioux	1 415	971	58.4	647	55.6	195	64.6	444	308	40	2.76	3.26
Teton Sioux	267	197	54.8	161	59.6	22	54.5	70	56	3	2.79	3.35
Tonkawa	80	74	67.6	45	73.3	24	58.3	6	6	-	4.10	4.26
Ute	78	59	76.3	34	58.8	22	100.0	19	14	2	3.38	3.80

Table 23. **Households and Families With an American Indian and Alaska Native Householder for Selected American Indian and Alaska Native Tribes (One Tribe Reported): 2000**—Con.

[Data based on a sample (except Tables 79 and 80). For information on confidentiality protection, coverage, sampling error, and nonsampling error, see Appendix G. Tribes are shown if respondents reported only one tribe or as American Indian or Alaska Native only and met the specified threshold. For more information, see "How to Use This Census Report"]

Region Division	Total households	Family households: Total: Number	Family households: Total: Percent with own children under 18 years	Family households: Married-couple family: Number	Family households: Married-couple family: Percent with own children under 18 years	Family households: Female householder, no husband present: Number	Family households: Female householder, no husband present: Percent with own children under 18 years	Nonfamily households: Total	Nonfamily households: Householder living alone: Total	Nonfamily households: Householder living alone: 65 years and over	Average size: Households	Average size: Families
South Region—Con.												
American Indian and Alaska Native—Con.												
American Indian—Con.												
Wichita	271	220	73.2	129	79.1	63	81.0	51	47	-	3.40	3.76
Wichita	271	220	73.2	129	79.1	63	81.0	51	47	-	3.40	3.76
Winnebago	118	88	37.5	81	38.3	7	28.6	30	14	-	2.83	3.19
Yaqui	151	126	46.8	115	41.7	11	100.0	25	15	-	3.38	3.74
Yaqui	128	113	46.0	102	40.2	11	100.0	15	15	-	3.43	3.75
Alaska Native	**956**	**642**	**57.0**	**398**	**57.5**	**158**	**82.9**	**314**	**239**	**19**	**2.74**	**3.32**
Alaskan Athabascan	142	112	56.3	57	45.6	37	100.0	30	20	4	3.04	3.30
Alaskan Athabascan	58	46	67.4	27	44.4	19	100.0	12	10	-	2.74	2.96
Aleut	118	81	71.6	71	81.7	4	-	37	33	-	2.71	3.26
Eskimo Tribes	86	56	19.6	25	8.0	12	75.0	30	12	1	3.49	4.43
Eskimo	79	49	22.4	18	11.1	12	75.0	30	12	1	3.58	4.71
Tlingit-Haida	180	127	74.0	93	64.5	28	100.0	53	37	2	2.47	2.75
Tlingit	126	105	83.8	71	76.1	28	100.0	21	20	2	2.78	2.88
South Atlantic Division	**19 983 250**	**13 674 474**	**46.4**	**10 373 331**	**43.3**	**2 505 199**	**58.1**	**6 308 776**	**5 128 185**	**1 868 600**	**2.52**	**3.03**
American Indian and Alaska Native	**85 642**	**61 564**	**53.9**	**41 818**	**50.9**	**14 436**	**61.9**	**24 078**	**18 468**	**3 865**	**2.78**	**3.23**
American Indian	**64 515**	**46 850**	**53.2**	**32 494**	**50.4**	**10 402**	**61.5**	**17 665**	**13 628**	**2 700**	**2.79**	**3.23**
Apache	868	634	50.3	523	47.2	102	61.8	234	179	8	2.72	3.16
Apache	740	537	51.2	443	45.8	85	74.1	203	164	8	2.66	3.09
Blackfeet	979	681	59.3	484	62.0	138	57.2	298	172	20	2.71	3.09
Canadian and Latin American	3 023	2 328	67.1	1 538	73.5	420	71.0	695	374	23	4.02	4.16
Canadian Indian	138	114	57.0	69	43.5	28	100.0	24	17	-	3.60	4.02
Central American Indian	353	268	74.3	171	69.6	75	85.3	85	58	9	3.57	3.79
Mexican American Indian	1 618	1 281	72.1	887	81.7	160	75.0	337	122	8	4.53	4.42
South American Indian	558	420	52.1	286	58.0	79	43.0	138	107	-	3.41	3.84
Spanish American Indian	342	238	63.0	118	70.3	78	66.7	104	63	6	3.35	3.84
Catawba Indian Nation	479	363	65.3	278	63.3	59	69.5	116	98	21	3.14	3.70
Cherokee	18 269	12 820	53.7	8 880	48.1	2 798	67.2	5 449	4 113	650	2.63	3.09
Cherokee	15 180	10 390	53.5	7 323	48.0	2 180	68.6	4 790	3 606	536	2.60	3.08
Eastern Cherokee	2 417	1 928	54.1	1 136	47.5	580	62.1	489	416	93	2.84	3.15
Western Cherokee	245	188	63.3	171	63.7	17	58.8	57	22	-	3.03	3.35
Cheyenne	132	100	57.0	55	54.5	20	75.0	32	24	11	2.64	3.09
Chickahominy	442	367	37.1	323	35.6	30	46.7	75	55	7	2.67	2.89
Chickahominy Indian Tribe	407	339	37.8	295	36.3	30	46.7	68	48	7	2.66	2.87
Chickasaw	269	204	70.1	189	67.7	-	(X)	65	58	11	2.86	3.42
Chippewa	1 116	861	50.6	592	41.9	210	76.7	255	162	6	2.75	3.00
Chippewa	703	569	45.3	342	32.7	182	73.1	134	76	6	2.71	2.82
Choctaw	1 184	738	44.7	621	42.5	101	62.4	446	341	66	2.38	3.01
Choctaw	931	576	42.5	479	41.5	81	53.1	355	273	50	2.38	3.03
Oklahoma Choctaw	217	138	61.6	118	55.1	20	100.0	79	56	16	2.50	3.16
Coharie	467	387	56.8	316	55.7	54	64.8	80	72	19	3.48	3.89
Comanche	119	88	51.1	66	68.2	4	-	31	29	-	2.42	2.67
Comanche	119	88	51.1	66	68.2	4	-	31	29	-	2.42	2.67
Creek	2 382	1 751	49.7	1 401	45.5	263	73.0	631	529	105	2.70	3.15
Eastern Creek	297	244	30.3	228	25.4	4	100.0	53	43	20	2.46	2.73
Lower Muscogee Creek Tama Tribal Town	344	257	47.1	175	44.6	63	49.2	87	61	5	2.88	3.31
Muscogee Creek Nation	1 615	1 140	54.8	899	50.8	185	81.6	475	409	80	2.69	3.20
Delaware	326	244	43.4	171	32.2	45	66.7	82	62	36	2.53	2.91
Lenni-Lanape	145	114	59.6	60	48.3	39	61.5	31	20	3	2.68	2.97
Eastern Tribes	1 555	1 163	50.5	847	54.2	240	40.8	392	340	119	2.79	3.26
Meherrin Indian Tribe	214	111	66.7	92	59.8	19	100.0	103	89	31	2.49	3.34
Southeastern Indians	554	437	44.9	292	53.1	95	38.9	117	110	50	2.68	3.08
Waccamaw Siouan	522	395	57.5	307	60.6	68	30.9	127	110	38	3.03	3.57
Haliwa-Saponi	1 047	787	53.2	539	47.7	197	61.4	260	222	63	2.86	3.34
Indians of Person County	208	175	34.9	167	31.7	8	100.0	33	28	19	2.13	2.31
Iroquois	1 949	1 362	46.6	1 073	45.9	232	46.1	587	420	75	2.78	3.27
Iroquois	218	131	38.2	77	27.3	54	53.7	87	66	17	2.27	2.74
Mohawk	627	403	43.2	361	44.9	27	44.4	224	165	34	2.65	3.23
Oneida Nation of New York	170	124	37.9	109	35.8	7	-	46	19	-	2.79	3.01
Seneca	208	169	49.1	130	46.9	39	56.4	39	16	-	2.51	2.66
Tuscarora	503	405	50.6	304	48.0	67	47.8	98	82	9	3.25	3.63
Lumbee	17 308	13 295	53.0	8 654	50.8	3 463	58.9	4 013	3 333	882	2.88	3.28
Mattaponi	164	147	46.9	108	44.4	39	53.8	17	17	14	2.68	2.82
Mattaponi Indian Tribe	129	112	52.7	93	51.6	19	57.9	17	17	14	2.80	3.00
Monacan Indian Nation	241	142	47.9	79	48.1	45	53.3	99	67	11	2.38	3.01
Nanticoke	331	201	30.3	175	32.0	16	31.3	130	94	32	2.35	2.96
Navajo	511	356	61.8	241	69.7	64	32.8	155	92	21	2.60	2.99
Osage	191	134	69.4	113	63.7	13	100.0	57	42	-	2.98	3.37
Piscataway	328	289	53.6	144	53.5	116	42.2	39	34	13	3.28	3.45
Potawatomi	246	171	47.4	146	43.8	25	68.0	75	42	9	2.76	3.06
Potawatomi	174	126	48.4	109	40.4	17	100.0	48	42	9	2.45	2.82
Pueblo	172	61	54.1	43	76.7	18	-	111	57	-	2.35	3.59
Seminole	989	676	59.3	423	57.9	191	66.0	313	255	61	2.90	3.46
Florida Seminole	273	186	57.5	110	71.8	52	36.5	87	76	32	3.30	4.03
Seminole	699	480	61.3	303	54.8	139	77.0	219	172	22	2.76	3.25
Shawnee	290	202	47.5	150	49.3	36	61.1	88	65	9	2.09	2.44
Shawnee	266	185	47.6	133	49.6	36	61.1	81	65	9	2.06	2.42
Sioux	1 194	791	55.4	526	56.3	196	58.2	403	292	24	2.53	3.07
Sioux	707	471	53.3	322	52.2	94	58.5	236	157	-	2.58	3.08
Teton Sioux	164	121	56.2	90	67.8	17	41.2	43	29	-	2.66	3.14
Alaska Native	**496**	**333**	**52.0**	**201**	**56.2**	**81**	**74.1**	**163**	**128**	**16**	**2.84**	**3.44**
East South Central Division	**6 610 908**	**4 643 465**	**47.0**	**3 516 285**	**43.9**	**881 767**	**58.6**	**1 967 443**	**1 700 879**	**633 586**	**2.50**	**3.01**
American Indian and Alaska Native	**21 816**	**15 536**	**56.7**	**10 898**	**54.3**	**3 394**	**63.9**	**6 280**	**4 966**	**774**	**2.77**	**3.28**
American Indian	**16 766**	**12 174**	**56.9**	**8 903**	**55.1**	**2 391**	**63.8**	**4 592**	**3 675**	**546**	**2.81**	**3.30**
Apache	313	244	57.8	180	46.1	51	88.2	69	63	8	3.24	3.59
Apache	256	205	50.7	163	41.7	36	83.3	51	51	8	3.32	3.75
Blackfeet	285	225	55.6	153	41.2	40	80.0	60	44	11	2.57	2.74

Table 23. **Households and Families With an American Indian and Alaska Native Householder for Selected American Indian and Alaska Native Tribes (One Tribe Reported): 2000**—Con.

[Data based on a sample (except Tables 79 and 80). For information on confidentiality protection, coverage, sampling error, and nonsampling error, see Appendix G. Tribes are shown if respondents reported only one tribe or as American Indian or Alaska Native only and met the specified threshold. For more information, see "How to Use This Census Report"]

Region Division	Total households	Family households: Total: Number	Family households: Total: Percent with own children under 18 years	Family households: Married-couple family: Number	Family households: Married-couple family: Percent with own children under 18 years	Family households: Female householder, no husband present: Number	Family households: Female householder, no husband present: Percent with own children under 18 years	Nonfamily households: Total	Nonfamily households: Householder living alone: Total	Nonfamily households: Householder living alone: 65 years and over	Average size: Households	Average size: Families
East South Central Division—Con.												
American Indian and Alaska Native—Con.												
American Indian—Con.												
Canadian and Latin American	229	184	62.0	79	75.9	40	100.0	45	13	-	3.20	3.24
Mexican American Indian	176	144	56.3	68	82.4	11	100.0	32	-	-	3.55	3.49
Cherokee	8 129	5 743	53.0	4 426	51.7	921	63.0	2 386	1 931	251	2.62	3.14
Cherokee	6 558	4 495	50.9	3 435	49.9	714	58.7	2 063	1 644	217	2.58	3.13
Cherokees of Northeast Alabama	128	103	30.1	98	26.5	5	100.0	25	19	-	2.67	2.97
Eastern Cherokee	123	81	55.6	48	62.5	23	65.2	42	42	-	2.13	2.72
Echota Cherokee	1 133	938	65.5	743	63.7	155	75.5	195	173	28	2.92	3.25
Chickasaw	180	104	49.0	100	51.0	4	-	76	68	13	2.19	2.94
Chippewa	198	162	75.3	136	73.5	26	84.6	36	24	-	2.82	3.15
Chippewa	141	116	79.3	102	76.5	14	100.0	25	18	-	3.00	3.35
Choctaw	2 855	2 178	61.9	1 161	64.7	797	56.7	677	548	106	3.39	3.82
Choctaw	943	640	62.5	413	63.9	183	58.5	303	237	40	2.87	3.43
Mississippi Band of Choctaw	1 349	1 109	62.5	448	70.8	500	53.4	240	194	32	3.94	4.15
Mowa Band of Choctaw	488	362	62.2	237	60.3	110	67.3	126	109	26	3.01	3.65
Creek	1 439	1 078	59.8	904	56.6	133	76.7	361	293	61	2.81	3.29
Machis Lower Creek Indian	60	60	71.7	48	64.6	12	100.0	-	-	-	3.13	2.98
Muscogee Creek Nation	986	723	56.7	593	53.6	97	71.1	263	199	33	2.83	3.34
Poarch Creek	254	183	61.7	158	55.7	19	100.0	71	67	16	2.68	3.30
Iroquois	273	231	59.7	180	66.7	31	-	42	33	9	3.41	3.58
Lumbee	129	117	66.7	95	58.9	22	100.0	12	6	-	3.02	3.05
Navajo	139	83	39.8	67	49.3	16	-	56	25	6	2.71	3.35
Sioux	295	209	87.6	161	85.1	48	95.8	86	69	3	3.10	3.86
Sioux	154	116	87.1	87	85.1	29	93.1	38	33	-	2.88	3.45
West South Central Division	**11 440 714**	**8 110 431**	**51.0**	**6 195 433**	**48.8**	**1 443 313**	**60.5**	**3 330 283**	**2 792 604**	**936 852**	**2.67**	**3.20**
American Indian and Alaska Native	**139 748**	**103 122**	**55.8**	**72 733**	**53.4**	**22 271**	**63.2**	**36 626**	**29 710**	**7 424**	**2.84**	**3.31**
American Indian	**120 135**	**88 953**	**55.2**	**63 246**	**52.6**	**18 936**	**63.3**	**31 182**	**25 480**	**6 237**	**2.83**	**3.29**
Apache	2 080	1 479	56.3	1 026	52.9	303	68.6	601	461	26	2.83	3.36
Apache	1 560	1 071	53.2	748	51.3	220	63.2	489	386	24	2.79	3.43
Mescalero Apache	263	192	66.7	103	52.4	56	85.7	71	42	-	2.44	2.56
Oklahoma Apache	68	68	57.4	47	61.7	16	62.5	-	-	-	3.51	3.51
Arapahoe	296	212	59.9	118	53.4	70	70.0	84	82	2	3.38	4.11
Arapahoe	270	205	61.5	111	55.9	70	70.0	65	63	2	3.50	4.09
Blackfeet	483	288	55.6	214	57.5	64	54.7	195	153	16	2.70	3.55
Caddo	688	529	52.9	380	52.4	74	62.2	159	117	37	2.91	3.28
Caddo	595	449	55.0	330	52.7	64	59.4	146	112	37	2.93	3.33
Canadian and Latin American	4 827	3 908	67.0	2 737	68.2	779	66.6	919	681	126	3.56	3.91
Central American Indian	142	99	50.5	31	80.6	47	53.2	43	26	-	3.13	3.39
Mexican American Indian	3 940	3 291	69.8	2 321	71.3	648	68.7	649	467	105	3.69	3.97
South American Indian	134	98	65.3	71	66.2	21	52.4	36	24	7	3.25	3.89
Spanish American Indian	461	330	53.6	235	48.1	52	73.1	131	123	-	3.04	3.65
Cherokee	44 219	32 796	52.8	24 549	50.3	6 120	60.6	11 423	9 598	2 555	2.75	3.21
Cherokee	42 324	31 266	52.8	23 339	50.2	5 873	60.7	11 058	9 326	2 506	2.75	3.21
Eastern Cherokee	69	47	55.3	46	54.3	1	100.0	22	12	-	2.87	3.60
Four Winds Cherokee	214	197	51.3	170	54.7	23	34.8	17	5	-	2.92	2.96
Northern Cherokee Nation of Missouri and Arkansas	202	157	40.8	140	40.0	8	100.0	45	38	12	2.65	3.05
United Keetoowah Band of Cherokee	114	104	58.7	51	54.9	40	52.5	10	8	5	3.65	3.71
Western Cherokee	1 144	894	55.8	710	55.2	137	57.7	250	188	30	2.83	3.15
Cherokee Shawnee	146	122	50.8	70	31.4	40	77.5	24	24	10	2.58	2.89
Cheyenne	836	668	54.5	366	57.7	230	50.4	168	132	23	3.27	3.61
Cheyenne	767	609	55.7	342	57.0	203	53.7	158	129	20	3.28	3.64
Cheyenne-Arapaho	654	540	71.9	258	74.8	234	74.4	114	70	-	3.72	3.96
Chickasaw	5 388	3 981	55.8	2 868	51.5	810	66.2	1 407	1 168	337	2.78	3.22
Chippewa	548	371	52.0	278	46.4	69	69.6	177	133	11	2.68	3.25
Chippewa	379	273	45.8	205	42.0	58	63.8	106	96	11	2.73	3.23
Chitimacha Tribe of Louisiana	282	182	74.7	122	74.6	38	78.9	100	71	24	2.66	3.23
Choctaw	19 917	14 474	53.1	10 752	50.1	2 727	66.1	5 443	4 547	1 191	2.70	3.19
Choctaw	15 570	11 292	53.4	8 282	50.6	2 189	66.5	4 278	3 534	872	2.71	3.20
Mississippi Band of Choctaw	632	481	61.7	342	56.7	94	74.5	151	110	12	3.04	3.46
Oklahoma Choctaw	3 652	2 638	50.6	2 070	47.3	439	63.1	1 014	903	307	2.62	3.13
Choctaw-Apache Community of Ebarb	158	116	57.8	90	55.6	21	57.1	42	42	22	2.52	3.07
Comanche	2 279	1 752	54.9	1 095	51.5	472	60.2	527	366	58	2.98	3.34
Comanche	2 243	1 718	54.7	1 062	51.0	471	60.1	525	364	58	2.98	3.34
Coushatta	588	376	57.2	194	60.8	156	55.8	212	180	61	2.56	3.25
Alabama Coushatta Tribes of Texas	301	212	53.8	106	55.7	93	58.1	89	77	28	2.69	3.29
Coushatta	287	164	61.6	88	67.0	63	52.4	123	103	33	2.43	3.20
Creek	8 247	6 178	56.5	4 172	55.6	1 567	59.9	2 069	1 756	489	2.77	3.21
Muscogee Creek Nation	8 147	6 097	56.4	4 103	55.4	1 557	59.9	2 050	1 738	482	2.76	3.21
Delaware	1 171	859	49.1	687	44.0	123	65.9	312	249	48	2.62	3.04
Delaware	1 049	777	50.6	620	46.0	111	62.2	272	225	40	2.62	3.04
Eastern Tribes	135	98	44.9	77	48.1	17	29.4	37	23	-	2.76	3.21
Tunica Biloxi	87	58	72.4	51	72.5	5	100.0	29	20	-	3.03	3.86
United Houma Nation	1 812	1 505	62.6	1 018	61.4	345	64.3	307	253	77	3.37	3.70
Iowa	69	46	39.1	15	33.3	28	46.4	23	15	7	2.80	3.41
Iowa	46	37	48.6	9	55.6	28	46.4	9	9	7	2.74	3.16
Iroquois	983	715	60.0	525	52.6	164	86.6	268	200	53	2.72	3.10
Mohawk	159	104	54.8	80	43.8	24	91.7	55	31	-	2.62	3.19
Seneca	84	77	80.5	62	75.8	9	100.0	7	5	2	3.20	3.23
Seneca-Cayuga	249	175	71.4	93	65.6	73	87.7	74	42	24	2.90	3.15
Wyandotte	225	169	51.5	147	48.3	11	100.0	56	50	19	2.58	3.03
Kaw	262	192	44.3	137	39.4	47	61.7	70	40	9	2.55	2.91
Kickapoo	427	333	66.4	171	54.4	116	84.5	94	81	12	3.49	4.08
Kickapoo	393	299	70.9	145	61.4	108	86.1	94	81	12	3.44	4.08
Kiowa	1 916	1 513	56.6	830	58.4	524	55.5	403	327	86	3.05	3.44
Kiowa	1 812	1 414	57.1	788	57.7	474	57.4	398	325	86	3.04	3.44
Oklahoma Kiowa	104	99	49.5	42	71.4	50	38.0	5	2	-	3.39	3.47
Miami	163	159	52.2	144	47.2	15	100.0	4	4	-	3.31	3.32

Table 23. **Households and Families With an American Indian and Alaska Native Householder for Selected American Indian and Alaska Native Tribes (One Tribe Reported): 2000**—Con.

[Data based on a sample (except Tables 79 and 80). For information on confidentiality protection, coverage, sampling error, and nonsampling error, see Appendix G. Tribes are shown if respondents reported only one tribe or as American Indian or Alaska Native only and met the specified threshold. For more information, see "How to Use This Census Report"]

Region Division	Total households	Family households						Nonfamily households			Average size	
		Total		Married-couple family		Female householder, no husband present			Householder living alone			
		Number	Percent with own children under 18 years	Number	Percent with own children under 18 years	Number	Percent with own children under 18 years	Total	Total	65 years and over	House-holds	Families
West South Central Division—Con.												
American Indian and Alaska Native—Con.												
American Indian—Con.												
Miami—Con.												
Miami	109	105	63.8	90	57.8	15	100.0	4	4	-	3.71	3.74
Navajo	794	514	78.4	344	80.5	132	83.3	280	208	2	2.97	3.81
Osage	1 588	1 114	49.4	786	46.3	250	59.2	474	413	83	2.55	3.05
Otoe-Missouria	369	239	59.8	143	51.0	73	71.2	130	101	30	2.77	3.53
Ottawa	203	150	58.0	101	53.5	40	72.5	53	48	17	2.76	3.33
Ottawa	140	107	47.7	79	49.4	19	42.1	33	28	10	2.81	3.33
Pawnee	496	363	57.9	212	47.6	116	68.1	133	106	16	2.81	3.30
Pawnee	492	359	58.5	212	47.6	114	69.3	133	106	16	2.80	3.30
Peoria	155	123	50.4	66	37.9	50	60.0	32	16	7	2.88	2.92
Peoria	100	80	63.8	29	48.3	44	68.2	20	9	-	2.87	2.89
Ponca	477	391	62.4	256	65.6	104	57.7	86	62	16	3.48	3.85
Ponca	435	349	66.8	220	71.4	98	61.2	86	62	16	3.49	3.91
Potawatomi	1 832	1 240	50.9	983	50.2	213	56.3	592	482	81	2.60	3.20
Citizen Potawatomi Nation	361	233	48.5	207	48.8	18	66.7	128	93	7	2.55	3.21
Potawatomi	1 447	989	51.6	758	50.7	195	55.4	458	383	70	2.61	3.19
Pueblo	686	501	66.5	315	60.0	123	70.7	185	133	29	3.19	3.78
Ysleta Del Sur Pueblo of Texas	271	207	77.3	153	77.8	29	75.9	64	57	18	3.83	4.62
Quapaw	208	174	50.0	161	54.0	5	-	34	29	4	2.63	2.85
Sac and Fox	620	457	50.5	263	48.3	135	59.3	163	140	26	2.61	2.95
Sac and Fox	440	345	48.1	205	50.2	91	49.5	95	79	12	2.63	2.93
Sac and Fox Nation, Oklahoma	150	101	62.4	53	45.3	44	79.5	49	49	14	2.65	3.06
Seminole	2 105	1 603	57.8	982	57.7	509	58.9	502	379	103	3.12	3.60
Oklahoma Seminole	122	84	40.5	60	46.7	20	10.0	38	30	1	2.70	3.36
Seminole	1 980	1 516	58.7	921	58.4	487	60.8	464	349	102	3.15	3.61
Shawnee	1 025	780	54.5	523	52.6	199	63.3	245	180	50	2.99	3.43
Absentee Shawnee Tribe of Indians of Oklahoma	539	424	60.8	264	56.8	133	65.4	115	81	33	3.12	3.49
Eastern Shawnee	185	129	40.3	97	45.4	17	47.1	56	46	10	2.60	3.21
Shawnee	301	227	50.7	162	50.0	49	63.3	74	53	7	2.98	3.44
Sioux	966	686	56.4	452	52.2	111	69.4	280	184	45	2.85	3.28
Sioux	554	384	56.0	238	49.6	72	61.1	170	118	40	2.96	3.44
Teton Sioux	68	56	55.4	51	51.0	5	100.0	12	12	-	3.04	3.48
Tonkawa	80	74	67.6	45	73.3	24	58.3	6	6	-	4.10	4.26
Wichita	245	209	71.8	118	77.1	63	81.0	36	32	-	3.48	3.71
Wichita	245	209	71.8	118	77.1	63	81.0	36	32	-	3.48	3.71
Alaska Native	**391**	**263**	**61.6**	**163**	**58.9**	**66**	**90.9**	**128**	**96**	**2**	**2.63**	**3.22**
West Region	**22 460 803**	**15 430 587**	**51.4**	**11 884 396**	**49.3**	**2 487 037**	**60.2**	**7 030 216**	**5 429 431**	**1 786 929**	**2.75**	**3.29**
American Indian and Alaska Native	**339 655**	**253 778**	**60.8**	**147 476**	**60.0**	**77 909**	**62.8**	**85 877**	**64 511**	**13 744**	**3.30**	**3.78**
American Indian	**262 972**	**198 980**	**60.1**	**115 960**	**59.3**	**61 747**	**61.8**	**63 992**	**48 229**	**10 417**	**3.32**	**3.79**
Apache	13 093	9 723	62.3	5 446	61.4	3 181	64.3	3 370	2 506	442	3.43	3.95
Apache	5 077	3 364	58.5	2 052	57.5	784	62.5	1 713	1 138	207	2.93	3.43
Chiricahua	327	197	52.8	109	39.4	48	85.4	130	96	20	2.51	3.08
Jicarilla Apache	932	690	61.4	359	59.1	249	62.2	242	159	43	3.38	3.93
Mescalero Apache	1 447	1 111	66.8	586	58.2	399	75.9	336	296	54	3.28	3.69
Payson Tonto Apache	36	19	78.9	16	87.5	1	100.0	17	14	-	4.36	6.53
San Carlos Apache	2 343	1 982	65.9	1 092	66.8	747	65.5	361	327	95	4.15	4.53
White Mountain Apache	2 885	2 353	63.5	1 231	67.2	947	59.2	532	446	23	3.95	4.38
Arapahoe	1 457	1 199	60.1	579	57.7	428	63.8	258	195	32	3.85	4.21
Arapahoe	357	260	69.2	142	56.3	67	80.6	97	59	7	3.19	3.72
Northern Arapahoe	1 092	937	57.5	437	58.1	361	60.7	155	136	25	4.07	4.35
Arikara	102	102	61.8	62	87.1	39	23.1	-	-	-	3.92	3.88
Assiniboine	1 206	927	59.3	470	52.1	331	64.7	279	253	100	3.17	3.53
Assiniboine	751	558	60.2	266	52.6	222	63.5	193	172	68	3.11	3.46
Fort Belknap Assiniboine	348	287	55.7	177	52.0	76	64.5	61	56	17	3.38	3.75
Fort Peck Assiniboine	107	82	65.9	27	48.1	33	72.7	25	25	15	2.93	3.18
Assiniboine Sioux	422	340	69.1	134	69.4	157	72.0	82	70	16	3.34	3.61
Assiniboine Sioux	307	237	65.4	109	66.1	102	75.5	70	58	16	3.13	3.52
Fort Peck Assiniboine and Sioux	115	103	77.7	25	84.0	55	65.5	12	12	-	3.90	3.80
Blackfeet	5 927	4 605	62.9	2 755	62.4	1 342	62.8	1 322	950	177	3.20	3.56
Caddo	158	118	44.1	78	47.4	25	60.0	40	40	-	2.36	2.70
Caddo	147	107	43.0	67	46.3	25	60.0	40	40	-	2.19	2.50
Cahuilla	654	465	63.0	216	49.5	208	72.1	189	136	9	3.31	3.78
Cahuilla	317	199	57.8	107	54.2	78	59.0	118	76	-	3.45	4.33
Morongo Band of Cahuilla Mission Indians	230	176	69.9	76	44.7	77	88.3	54	45	7	3.43	3.72
California Tribes	246	192	55.2	90	62.2	59	44.1	54	25	19	3.99	4.34
Yuki	90	73	53.4	39	46.2	25	56.0	17	7	7	4.49	4.85
Canadian and Latin American	15 151	12 274	71.2	8 349	76.4	2 446	64.5	2 877	1 943	397	4.15	4.47
Canadian Indian	475	213	65.3	174	64.4	33	63.6	262	211	24	2.30	3.41
Central American Indian	495	408	67.4	279	76.3	100	57.0	87	45	7	3.88	4.22
Mexican American Indian	11 920	10 023	74.2	6 847	79.2	1 925	68.6	1 897	1 225	248	4.41	4.61
South American Indian	703	437	61.1	257	58.0	117	81.2	266	151	38	3.19	4.02
Spanish American Indian	1 441	1 101	51.0	730	59.0	248	33.9	340	295	80	3.20	3.60
Chehalis	153	105	67.6	38	73.7	48	64.6	48	31	8	3.26	3.87
Chemakuan	190	152	75.7	80	80.0	43	86.0	38	36	12	3.34	3.56
Quileute	149	114	76.3	66	80.3	28	78.6	35	33	12	3.23	3.58
Chemehuevi	248	202	43.1	123	41.5	51	35.3	46	38	12	3.59	4.00
Cherokee	21 171	14 327	48.3	9 734	42.5	3 420	61.0	6 844	4 917	886	2.63	3.08
Cherokee	19 950	13 513	47.9	9 136	42.3	3 278	60.4	6 437	4 678	874	2.63	3.08
Eastern Cherokee	172	108	57.4	71	52.1	23	65.2	64	26	-	3.25	3.92
Northern Cherokee Nation of Missouri and Arkansas	164	124	34.7	84	29.8	34	35.3	40	18	2	2.60	2.94
Western Cherokee	659	435	57.9	327	50.5	54	94.4	224	167	10	2.43	2.97
Cheyenne	1 747	1 318	66.3	712	66.2	453	66.0	429	348	89	3.40	3.89
Cheyenne	436	242	62.0	155	60.6	62	71.0	194	149	37	2.36	3.17
Northern Cheyenne	1 280	1 061	67.1	545	67.0	388	65.7	219	183	46	3.77	4.04
Cheyenne-Arapaho	93	68	69.1	31	67.7	33	66.7	25	8	-	3.49	3.87

Table 23. **Households and Families With an American Indian and Alaska Native Householder for Selected American Indian and Alaska Native Tribes (One Tribe Reported): 2000**—Con.

[Data based on a sample (except Tables 79 and 80). For information on confidentiality protection, coverage, sampling error, and nonsampling error, see Appendix G. Tribes are shown if respondents reported only one tribe or as American Indian or Alaska Native only and met the specified threshold. For more information, see "How to Use This Census Report"]

Region Division	Total households	Family households						Nonfamily households			Average size	
		Total		Married-couple family		Female householder, no husband present			Householder living alone			
		Number	Percent with own children under 18 years	Number	Percent with own children under 18 years	Number	Percent with own children under 18 years	Total	Total	65 years and over	House-holds	Families
West Region—Con.												
American Indian and Alaska Native—Con.												
American Indian—Con.												
Chickasaw	1 291	858	55.8	575	46.4	241	75.9	433	323	68	2.74	3.37
Chinook	288	205	42.9	183	38.8	9	77.8	83	55	8	2.43	2.79
Chinook	273	197	44.7	175	40.6	9	77.8	76	55	8	2.45	2.81
Chippewa	5 643	3 844	52.0	2 716	48.1	904	63.3	1 799	1 201	239	2.62	3.10
Chippewa	3 368	2 241	49.7	1 608	45.3	487	63.7	1 127	782	165	2.59	3.10
Little Shell Chippewa	411	283	59.4	173	49.7	84	66.7	128	60	20	2.81	3.24
Sault Ste. Marie Chippewa	173	80	36.3	73	39.7	7	-	93	72	15	2.00	2.83
Turtle Mountain Band	849	656	64.3	482	61.8	156	76.3	193	103	16	3.10	3.40
White Earth	209	132	38.6	89	48.3	29	3.4	77	60	7	2.26	2.83
Choctaw	5 522	3 808	48.7	2 770	43.6	792	62.5	1 714	1 191	273	2.65	3.10
Choctaw	4 483	3 081	51.8	2 204	46.1	661	64.6	1 402	933	212	2.72	3.16
Oklahoma Choctaw	943	666	33.3	517	31.7	119	48.7	277	237	59	2.38	2.84
Chumash	1 133	798	57.4	424	62.5	258	53.9	335	236	56	2.98	3.50
Chumash	1 090	764	56.3	401	61.6	247	52.2	326	227	55	2.95	3.47
Coeur D'Alene	490	389	65.3	170	56.5	148	71.6	101	86	29	3.14	3.34
Colorado River Indian	502	389	64.5	143	54.5	203	72.9	113	77	12	3.29	3.60
Colville	2 745	2 018	64.2	963	60.3	765	71.5	727	529	145	3.06	3.43
Comanche	1 045	669	65.0	457	60.8	152	77.6	376	282	39	2.89	3.64
Comanche	1 045	669	65.0	457	60.8	152	77.6	376	282	39	2.89	3.64
Confederated Tribes of the Siletz Reservation	517	389	60.7	193	45.1	130	65.4	128	60	9	2.77	2.84
Coquille	138	104	47.1	78	34.6	10	60.0	34	29	-	2.59	2.78
Costanoan	404	352	54.0	239	53.1	79	67.1	52	34	13	3.45	3.57
Cowlitz	481	416	53.8	312	54.2	88	46.6	65	53	-	3.04	3.16
Cree	445	304	49.0	195	44.6	66	48.5	141	103	2	2.68	3.18
Creek	1 532	1 037	48.6	786	45.0	190	73.2	495	397	58	2.61	3.19
Muscogee Creek Nation	1 482	987	49.2	743	45.9	183	73.2	495	397	58	2.60	3.20
Crow	1 912	1 644	63.4	1 043	63.4	487	65.1	268	187	54	3.74	4.04
Cupeno	152	139	68.3	42	78.6	81	75.3	13	7	-	4.00	4.04
Cupeno	75	62	38.7	22	72.7	27	25.9	13	7	-	3.59	3.85
Delaware	650	398	44.5	293	46.4	60	41.7	252	202	23	2.50	3.25
Delaware	555	315	43.2	236	51.3	44	20.5	240	190	17	2.37	3.22
Diegueno	992	703	58.2	378	60.1	252	56.7	289	226	59	3.15	3.63
Barona Group of Capitan Grande Band	89	76	76.3	53	73.6	21	81.0	13	5	-	3.55	3.78
Diegueno	416	274	55.1	151	55.6	103	55.3	142	100	21	2.88	3.50
Mesa Grande Band of Diegueno Mission Indians	76	70	35.7	15	26.7	38	34.2	6	4	-	3.82	3.59
San Pasqual Band of Diegueno Mission Indians	156	135	61.5	77	58.4	37	56.8	21	21	11	3.61	3.42
Santa Ysabel Band of Diegueno Mission Indians	79	35	40.0	13	30.8	16	62.5	44	39	20	2.23	3.03
Viejas (Baron Long) Group of Capitan Grande Band	52	29	65.5	18	72.2	9	66.7	23	23	4	3.17	4.90
Eastern Tribes	129	91	41.8	55	60.0	31	-	38	18	-	2.64	3.03
Gabrieleno	283	247	55.5	151	60.3	64	48.4	36	25	9	3.27	3.32
Grand Ronde	695	502	65.1	339	65.5	115	61.7	193	108	13	3.05	3.41
Gros Ventres	853	648	67.9	309	68.6	285	68.1	205	174	43	3.40	3.91
Gros Ventres	449	309	73.8	156	67.9	135	82.2	140	115	16	3.11	3.73
Fort Belknap Gros Ventres	404	339	62.5	153	69.3	150	55.3	65	59	27	3.72	4.06
Hoopa	801	591	57.5	300	50.3	183	72.1	210	169	40	3.02	3.43
Hoopa Valley Tribe	801	591	57.5	300	50.3	183	72.1	210	169	40	3.02	3.43
Iroquois	2 149	1 323	52.9	931	46.6	320	70.9	826	563	105	2.63	3.19
Iroquois	347	199	61.8	148	61.5	45	57.8	148	100	31	2.93	3.90
Mohawk	630	425	54.8	284	51.8	116	65.5	205	146	29	2.62	2.94
Oneida Nation of New York	376	230	54.3	144	32.6	65	90.8	146	136	10	2.35	3.03
Seneca	276	144	37.5	108	27.8	35	68.6	132	77	10	2.67	3.32
Wyandotte	195	130	50.8	101	43.6	25	72.0	65	20	-	2.68	2.87
Juaneno (Acjachemem)	632	501	56.1	286	60.1	191	48.2	131	82	23	3.57	3.90
Kalispel Indian Community	87	58	50.0	20	35.0	36	55.6	29	26	-	3.08	3.91
Karuk Tribe of California	1 048	680	53.1	482	48.1	154	64.3	368	272	77	2.61	3.14
Kickapoo	158	107	41.1	70	37.1	37	48.6	51	33	6	2.70	3.21
Kickapoo	150	107	41.1	70	37.1	37	48.6	43	33	6	2.68	3.21
Kiowa	352	280	59.6	210	50.0	43	81.4	72	50	-	3.04	3.41
Kiowa	323	251	55.0	200	47.5	24	66.7	72	50	-	2.98	3.37
Klamath	830	614	66.8	254	69.7	294	62.2	216	150	16	3.01	3.39
Kootenai	286	231	80.1	122	89.3	76	59.2	55	28	-	3.06	3.23
Luiseno	1 241	964	49.8	555	48.5	310	47.1	277	189	50	3.33	3.70
La Jolla Band of Luiseno Mission Indians	105	57	61.4	13	30.8	44	70.5	48	32	7	2.68	3.58
Luiseno	480	394	37.1	201	39.8	153	32.7	86	61	24	3.32	3.63
Pala Band of Luiseno Mission Indians	152	108	37.0	78	35.9	21	42.9	44	21	7	3.30	3.69
Pechanga Band of Luiseno Mission Indians	163	134	66.4	96	62.5	26	65.4	29	29	1	3.04	3.34
Soboba	194	149	62.4	98	61.2	33	57.6	45	34	11	3.77	4.11
Rincon Band of Luiseno Mission Indians	59	59	62.7	29	55.2	14	35.7	-	-	-	4.15	3.86
Lumbee	430	302	62.3	193	62.7	54	79.6	128	99	10	2.55	2.95
Lummi	901	773	62.5	465	58.5	208	67.3	128	71	14	3.70	3.74
Maidu	732	505	57.2	253	45.5	204	61.8	227	156	44	2.71	3.16
Maidu	612	412	55.6	214	41.6	155	62.6	200	129	32	2.71	3.16
Makah	502	345	63.8	200	62.5	104	66.3	157	136	20	2.84	3.42
Menominee	109	67	61.2	26	65.4	37	64.9	42	14	-	2.56	2.99
Miami	220	154	26.6	139	25.2	12	25.0	66	59	8	2.28	2.71
Miami	124	81	4.9	74	4.1	7	14.3	43	36	8	1.92	2.31
Mission Indians	442	274	50.0	190	36.3	35	74.3	168	132	37	2.54	3.12
Mission Indians	374	218	47.7	134	26.9	35	74.3	156	127	37	2.30	2.86
Me-Wuk	931	661	46.0	409	40.6	205	51.7	270	186	32	2.84	3.24
Me-Wuk	920	659	45.8	409	40.6	203	51.2	261	177	32	2.86	3.25
Modoc	162	118	51.7	75	40.0	29	86.2	44	32	8	2.57	2.94
Modoc	156	112	54.5	69	43.5	29	86.2	44	32	8	2.58	2.98
Mono	522	396	56.6	199	55.3	148	63.5	126	103	14	3.09	3.45
Mono	490	374	57.0	184	54.9	141	65.2	116	93	14	3.07	3.40

Table 23. **Households and Families With an American Indian and Alaska Native Householder for Selected American Indian and Alaska Native Tribes (One Tribe Reported): 2000**—Con.

[Data based on a sample (except Tables 79 and 80). For information on confidentiality protection, coverage, sampling error, and nonsampling error, see Appendix G. Tribes are shown if respondents reported only one tribe or as American Indian or Alaska Native only and met the specified threshold. For more information, see "How to Use This Census Report"]

Region Division	Total households	Family households						Nonfamily households			Average size	
		Total		Married-couple family		Female householder, no husband present			Householder living alone			
		Number	Percent with own children under 18 years	Number	Percent with own children under 18 years	Number	Percent with own children under 18 years	Total	Total	65 years and over	House-holds	Families
West Region—Con.												
American Indian and Alaska Native—Con.												
American Indian—Con.												
Navajo	70 694	56 661	64.5	32 158	67.6	18 521	60.5	14 033	11 495	3 133	3.69	4.17
Nez Perce	1 294	876	54.7	526	52.9	272	54.8	418	244	54	3.01	3.58
Nomlaki	160	109	67.9	63	85.7	38	42.1	51	46	18	3.17	3.94
Nomlaki	128	87	63.2	41	85.4	38	42.1	41	36	8	3.41	4.24
Omaha	97	67	80.6	16	68.8	43	95.3	30	15	-	2.98	3.60
Osage	704	467	52.5	361	46.5	81	85.2	237	176	27	2.68	3.18
Ottawa	273	168	39.9	140	41.4	28	32.1	105	52	12	2.61	3.28
Ottawa	156	104	28.8	82	32.9	22	13.6	52	28	-	2.75	3.35
Paiute	3 304	2 394	59.6	1 212	57.7	830	64.5	910	713	188	2.93	3.40
Burns Paiute Tribe	42	36	66.7	10	50.0	21	66.7	6	5	2	3.98	3.89
Paiute	1 887	1 369	57.2	729	57.1	427	58.5	518	417	119	2.97	3.47
Pyramid Lake	498	369	65.6	142	62.0	158	64.6	129	105	19	2.91	3.31
Walker River	274	195	59.0	117	46.2	67	80.6	79	57	22	2.77	3.23
Yerington Paiute	176	127	49.6	67	55.2	31	67.7	49	34	7	2.85	3.09
Paiute-Shoshone	1 039	739	57.2	366	57.1	278	59.4	300	240	52	3.09	3.62
Fallon	201	154	56.5	67	52.2	60	55.0	47	22	5	3.09	3.43
Fort McDermitt Paiute and Shoshone Tribes	117	73	28.8	35	45.7	24	20.8	44	31	6	3.12	4.05
Shoshone Paiute	618	437	57.7	219	52.5	177	65.5	181	159	36	3.10	3.64
Pawnee	306	187	58.3	135	54.1	32	68.8	119	86	11	2.38	3.03
Pawnee	306	187	58.3	135	54.1	32	68.8	119	86	11	2.38	3.03
Peoria	71	58	65.5	52	73.1	6	-	13	13	-	2.80	3.21
Pima	1 914	1 459	53.0	632	56.5	650	47.7	455	349	47	3.54	4.00
Gila River Indian Community	363	251	58.2	118	61.0	108	45.4	112	98	6	3.65	4.47
Pima	953	713	50.1	294	54.1	326	47.2	240	183	27	3.16	3.56
Salt River Pima-Maricopa	582	479	55.3	209	60.3	211	48.3	103	68	14	4.08	4.42
Pit River	486	349	68.2	175	85.7	160	52.5	137	107	5	3.25	3.84
Pit River Tribe of California	458	326	67.2	152	86.2	160	52.5	132	102	5	3.20	3.79
Pomo	1 377	1 037	60.6	522	62.3	390	64.9	340	221	56	3.42	3.87
Pomo	946	704	57.2	346	55.5	271	64.6	242	137	56	3.32	3.77
Ponca	137	106	52.8	97	53.6	9	44.4	31	11	2	2.59	2.85
Ponca	128	99	49.5	90	50.0	9	44.4	29	9	-	2.52	2.75
Potawatomi	1 228	828	50.2	658	45.0	89	79.8	400	275	56	2.55	2.98
Citizen Potawatomi Nation	208	179	46.9	152	44.1	12	100.0	29	17	8	3.31	3.38
Potawatomi	950	598	53.3	455	47.5	77	76.6	352	251	48	2.43	2.94
Pueblo	15 820	12 506	54.3	6 610	54.1	4 395	52.9	3 314	2 702	598	3.49	3.92
Acoma	1 068	878	53.9	463	51.8	297	50.8	190	158	34	3.90	4.21
Cochiti	262	194	49.0	114	51.8	58	39.7	68	68	22	3.65	4.42
Hopi	2 899	2 260	55.8	1 159	55.5	879	54.9	639	540	113	3.51	3.95
Isleta	1 283	937	56.6	486	48.8	314	63.7	346	295	67	2.90	3.39
Jemez	676	575	54.6	263	56.3	221	49.8	101	95	14	3.80	4.12
Laguna	1 850	1 491	52.5	889	55.0	430	51.6	359	289	87	3.27	3.64
Nambe	194	168	64.3	66	43.9	68	75.0	26	26	8	2.93	3.13
Picuris	110	67	31.3	38	18.4	16	50.0	43	30	3	2.75	3.40
Pojoaque	83	51	66.7	29	51.7	19	84.2	32	23	2	2.54	3.31
Pueblo	549	383	64.2	247	57.5	93	81.7	166	128	40	2.72	3.25
San Felipe	517	432	44.9	165	49.1	193	36.8	85	64	-	4.99	5.44
San Ildefonso	210	162	54.3	82	50.0	65	53.8	48	42	6	2.71	3.02
San Juan Pueblo	445	376	54.8	200	53.5	131	48.1	69	43	14	3.28	3.41
Sandia	138	101	53.5	49	42.9	41	65.9	37	34	5	2.77	3.31
Santa Ana	145	92	48.9	37	56.8	43	44.2	53	26	3	3.56	4.61
Santa Clara	407	278	56.1	157	60.5	87	55.2	129	104	36	2.74	3.28
Santo Domingo	682	613	51.1	253	49.8	246	49.6	69	69	14	5.17	5.47
Taos	686	486	52.7	282	53.2	131	56.5	200	180	60	2.71	3.21
Tesuque	171	149	43.6	52	63.5	83	31.3	22	22	-	2.76	2.96
Tewa	297	230	53.0	171	50.9	47	68.1	67	62	5	2.97	3.33
Ysleta Del Sur Pueblo of Texas	253	178	47.8	127	39.4	38	57.9	75	54	-	2.72	3.31
Zia	229	181	53.0	97	47.4	64	60.9	48	46	2	3.31	3.72
Zuni	2 261	1 985	56.7	1 055	61.3	735	48.6	276	181	19	4.01	4.25
Puget Sound Salish	3 097	2 440	61.4	1 164	52.6	866	71.6	657	529	106	3.31	3.52
Muckleshoot	369	333	72.1	102	64.7	184	76.6	36	26	2	4.09	3.83
Nisqually	132	101	44.6	35	48.6	34	38.2	31	23	2	3.14	3.34
Nooksack	248	171	66.7	67	68.7	78	62.8	77	68	24	3.30	3.89
Puyallup	297	224	59.4	107	61.7	55	50.9	73	45	7	3.36	3.66
Skokomish	220	186	57.5	92	39.1	39	71.8	34	17	-	3.18	3.14
Snohomish	209	121	53.7	78	41.0	29	65.5	88	73	7	2.30	2.93
Squaxin Island	206	170	55.3	93	47.3	52	67.3	36	29	7	3.33	3.46
Suquamish	176	144	58.3	60	55.0	54	68.5	32	32	17	3.17	3.27
Swinomish	155	133	58.6	61	54.1	61	60.7	22	20	3	3.86	3.95
Tulalip	578	458	64.4	205	56.1	170	78.2	120	98	26	3.43	3.67
Upper Skagit	145	109	74.3	73	72.6	29	86.2	36	31	6	3.19	3.35
Quinault	726	570	62.1	338	64.2	176	64.2	156	110	15	3.43	3.71
Rocky Boy's Chippewa Cree	1 415	1 139	68.2	659	69.5	341	68.3	276	187	36	3.38	3.74
Round Valley	77	65	76.9	36	83.3	13	100.0	12	12	2	3.36	3.60
Sac and Fox	249	197	28.4	132	23.5	65	38.5	52	52	25	2.31	2.59
Salinan	183	93	33.3	64	37.5	17	-	90	72	41	2.25	2.94
Salish	1 271	924	52.6	551	49.9	264	54.9	347	255	59	2.85	3.31
Salish and Kootenai	1 272	998	64.5	550	62.2	350	64.3	274	234	37	3.10	3.49
Salish and Kootenai	1 272	998	64.5	550	62.2	350	64.3	274	234	37	3.10	3.49
Seminole	487	330	56.7	221	43.0	67	74.6	157	125	18	2.83	3.23
Seminole	457	300	55.3	200	41.5	67	74.6	157	125	18	2.79	3.25
Serrano	125	109	60.6	63	52.4	39	66.7	16	15	-	3.43	3.53
Serrano	108	100	57.0	61	50.8	32	59.4	8	7	-	3.58	3.51
Shasta	151	133	67.7	107	59.8	6	100.0	18	8	-	3.68	3.58
Shasta	142	124	65.3	106	59.4	-	(X)	18	8	-	3.58	3.48
Shawnee	310	195	52.8	148	43.2	35	82.9	115	84	29	2.56	3.18
Shawnee	199	123	49.6	100	44.0	23	73.9	76	62	21	2.43	3.16
Shoshone	2 484	1 629	53.7	850	49.9	588	59.0	855	693	133	2.75	3.38
Death Valley Timbi-Sha Shoshone	60	47	36.2	29	13.8	14	64.3	13	13	-	2.72	2.83

Table 23. **Households and Families With an American Indian and Alaska Native Householder for Selected American Indian and Alaska Native Tribes (One Tribe Reported): 2000**—Con.

[Data based on a sample (except Tables 79 and 80). For information on confidentiality protection, coverage, sampling error, and nonsampling error, see Appendix G. Tribes are shown if respondents reported only one tribe or as American Indian or Alaska Native only and met the specified threshold. For more information, see "How to Use This Census Report"]

Region Division	Total households	Family households: Total: Number	Family households: Total: Percent with own children under 18 years	Family households: Married-couple family: Number	Family households: Married-couple family: Percent with own children under 18 years	Family households: Female householder, no husband present: Number	Family households: Female householder, no husband present: Percent with own children under 18 years	Nonfamily households: Total	Nonfamily households: Householder living alone: Total	Nonfamily households: Householder living alone: 65 years and over	Average size: Households	Average size: Families
West Region—Con.												
American Indian and Alaska Native—Con.												
American Indian—Con.												
Shoshone—Con.												
Goshute	68	58	56.9	17	100.0	20	30.0	10	5	5	3.63	3.59
Wind River (Eastern Shoshone)	64	30	50.0	17	47.1	10	40.0	34	30	-	2.91	4.40
Shoshone	2 031	1 334	53.3	706	50.1	476	58.2	697	560	115	2.73	3.37
Shoshone-Bannock Tribes of the Fort Hall Reservation	1 376	1 131	58.6	633	58.6	366	62.3	245	163	44	3.53	3.85
Sioux	7 949	5 891	61.1	3 301	55.6	2 000	68.7	2 058	1 407	235	3.13	3.52
Cheyenne River Sioux	346	243	60.5	135	49.6	88	79.5	103	73	12	2.99	3.49
Fort Peck Sioux	565	476	65.1	175	61.1	239	63.6	89	66	16	3.44	3.59
Oglala Sioux	1 051	777	59.7	394	58.9	273	68.1	274	186	13	3.16	3.49
Rosebud Sioux	540	417	55.4	279	55.2	102	58.8	123	91	6	2.90	3.17
Sioux	3 112	2 300	61.9	1 248	55.4	810	69.3	812	565	133	3.17	3.61
Sisseton-Wahpeton	166	116	70.7	79	57.0	32	100.0	50	28	-	3.23	3.77
Standing Rock Sioux	424	350	71.4	210	68.6	104	73.1	74	52	18	3.87	4.16
Teton Sioux	899	577	54.6	358	48.3	166	65.7	322	205	19	2.74	3.20
Yankton Sioux	228	211	56.9	143	44.1	60	81.7	17	3	3	3.52	3.59
S'Klallam	668	558	59.7	318	61.3	177	55.4	110	87	10	3.09	3.30
Jamestown S'Klallam	109	93	63.4	53	66.0	32	68.8	16	16	-	2.43	2.67
Klallam	261	225	46.7	143	49.0	72	43.1	36	32	3	2.94	3.08
Lower Elwha Tribal Community	108	91	61.5	49	67.3	26	50.0	17	15	5	3.30	3.64
Port Gamble Klallam	162	132	75.8	60	76.7	43	69.8	30	13	2	3.64	3.78
Spokane	835	566	66.8	308	65.3	162	69.1	269	199	41	3.02	3.54
Stockbridge-Munsee Community of Mohican Indians of Wisconsin	68	59	57.6	49	53.1	6	66.7	9	9	-	3.29	3.64
Te-Moak Tribes of Western Shoshone Indians of Nevada	289	218	71.1	88	83.0	91	67.0	71	51	20	3.24	3.69
Te-Moak Tribes of Western Shoshone Indians	287	216	71.8	88	83.0	89	68.5	71	51	20	3.24	3.71
Three Affiliated Tribes of North Dakota (Fort Bethold)	97	92	54.3	45	60.0	13	92.3	5	2	-	3.53	3.46
Tohono O'Odham	4 660	3 576	56.2	1 332	59.3	1 768	55.1	1 084	827	152	3.60	4.04
Ak-Chin	140	112	50.9	54	48.1	49	55.1	28	20	3	3.93	4.29
Tohono O'Odham	4 511	3 455	56.2	1 269	59.5	1 719	55.1	1 056	807	149	3.59	4.03
Tolowa	189	113	46.9	76	46.1	37	48.6	76	48	12	2.51	3.18
Tolowa	149	96	44.8	70	48.6	26	34.6	53	25	12	2.71	3.25
Umatilla	558	413	64.9	235	62.6	133	68.4	145	84	16	3.16	3.59
Umpqua	259	186	72.6	96	58.3	68	83.8	73	50	11	2.64	2.90
Cow Creek Umpqua	203	155	67.1	91	56.0	48	77.1	48	34	11	2.63	2.86
Ute	2 426	1 774	56.6	949	54.7	655	62.7	652	503	65	3.06	3.55
Southern Ute	403	301	62.5	183	61.7	100	72.0	102	74	20	2.97	3.42
Uintah Ute	229	177	51.4	103	46.6	55	61.8	52	51	4	3.47	3.98
Ute	1 260	871	54.0	480	54.2	304	56.6	389	285	25	2.98	3.53
Ute Mountain	534	425	60.0	183	53.6	196	67.9	109	93	16	3.16	3.49
Wailaki	367	232	53.4	134	44.0	79	67.1	135	105	38	2.69	3.37
Warm Springs	747	589	69.8	252	70.6	240	66.7	158	107	7	3.83	4.11
Wascopum	89	59	30.5	36	11.1	18	66.7	30	18	6	3.11	3.80
Washoe	442	328	57.0	106	59.4	164	51.2	114	102	36	2.85	3.20
Washoe	442	328	57.0	106	59.4	164	51.2	114	102	36	2.85	3.20
Winnebago	286	156	50.6	116	44.8	35	62.9	130	101	9	2.50	3.45
Winnebago	184	106	32.1	81	27.2	20	35.0	78	57	-	2.56	3.45
Wintun	735	504	66.9	316	65.8	149	64.4	231	177	39	2.96	3.55
Wintun	715	501	67.3	315	66.0	147	65.3	214	160	39	3.00	3.54
Wiyot	188	118	55.9	68	42.6	19	78.9	70	67	20	2.47	3.13
Wiyot	158	88	63.6	46	56.5	18	83.3	70	67	20	2.42	3.25
Yakama	2 231	1 808	61.7	855	60.9	641	66.0	423	276	73	3.72	4.01
Yaqui	4 026	3 394	62.4	1 927	63.3	1 073	62.0	632	431	106	4.01	4.32
Pascua Yaqui	991	922	63.9	449	65.9	400	61.3	69	47	31	4.36	4.44
Yaqui	3 018	2 455	61.8	1 478	62.5	656	62.3	563	384	75	3.90	4.28
Yavapai Apache	217	180	70.6	104	62.5	56	76.8	37	9	2	3.38	3.47
Yokuts	869	672	54.3	387	52.2	201	62.2	197	145	45	3.72	4.29
Picayune Rancheria of Chukchansi Indians	238	159	72.3	91	78.0	35	77.1	79	75	22	3.45	4.45
Tachi	129	105	60.0	65	52.3	22	100.0	24	13	-	4.78	5.21
Tule River	187	158	60.1	87	67.8	66	50.0	29	18	8	3.68	3.96
Yokuts	296	236	39.0	136	27.9	72	59.7	60	34	15	3.59	4.12
Yuman	2 216	1 744	63.8	779	62.4	732	61.6	472	342	72	3.57	3.90
Cocopah Tribe of Arizona	252	213	58.7	75	61.3	100	51.0	39	10	10	3.88	3.90
Fort Mojave Indian Tribe of Arizona	415	310	63.2	128	71.9	163	55.8	105	78	25	3.40	3.82
Havasupai	167	132	72.7	70	85.7	53	58.5	35	35	2	3.74	4.35
Hualapai	395	315	54.6	157	42.7	134	70.1	80	66	10	3.58	3.87
Maricopa	58	24	87.5	4	100.0	10	70.0	34	17	2	3.10	3.92
Quechan	613	495	68.9	225	65.3	171	59.6	118	83	17	3.45	3.75
Yavapai-Prescott Tribe of the Yavapai Reservation	311	250	62.4	120	58.3	96	72.9	61	53	6	3.76	4.07
Yurok	1 221	919	65.2	514	65.4	320	65.9	302	224	61	3.08	3.48
Yurok	1 221	919	65.2	514	65.4	320	65.9	302	224	61	3.08	3.48
Alaska Native	**26 009**	**18 438**	**64.0**	**10 061**	**63.8**	**5 783**	**65.9**	**7 571**	**5 899**	**1 217**	**3.19**	**3.79**
Alaskan Athabascan	4 454	2 849	61.5	1 335	58.3	1 079	65.0	1 605	1 328	319	2.81	3.51
Alaskan Athabascan	2 443	1 552	62.3	730	58.6	617	63.9	891	741	163	2.74	3.42
Allakaket Village	42	23	78.3	17	70.6	3	100.0	19	19	2	2.95	4.39
Doyon	294	180	56.1	97	56.7	54	50.0	114	91	28	2.96	3.80
Native Village of Fort Yukon	41	27	77.8	10	100.0	17	64.7	14	14	3	2.56	3.30
Holy Cross Village	30	19	89.5	10	100.0	4	100.0	11	9	2	3.87	4.53
Huslia Village	85	73	71.2	43	58.1	25	88.0	12	12	1	3.40	3.53
Kenaitze Indian Tribe	152	96	69.8	55	58.2	35	100.0	56	32	7	2.78	3.36
Koyukuk Native Village	65	31	61.3	8	50.0	17	76.5	34	34	4	2.15	3.10
Native Village of Minto	67	43	41.9	16	56.3	14	21.4	24	22	11	3.37	4.40
Nondalton Village	60	40	75.0	20	90.0	11	27.3	20	13	4	3.43	4.18
Nulato Village	90	71	73.2	29	72.4	24	79.2	19	12	2	3.91	4.37
Shageluk Native Village	42	40	52.5	20	50.0	13	46.2	2	2	-	3.83	3.80

Table 23. **Households and Families With an American Indian and Alaska Native Householder for Selected American Indian and Alaska Native Tribes (One Tribe Reported): 2000**—Con.

[Data based on a sample (except Tables 79 and 80). For information on confidentiality protection, coverage, sampling error, and nonsampling error, see Appendix G. Tribes are shown if respondents reported only one tribe or as American Indian or Alaska Native only and met the specified threshold. For more information, see "How to Use This Census Report"]

Region Division	Total households	Family households						Nonfamily households			Average size	
		Total		Married-couple family		Female householder, no husband present			Householder living alone			
		Number	Percent with own children under 18 years	Number	Percent with own children under 18 years	Number	Percent with own children under 18 years	Total	Total	65 years and over	House-holds	Families
West Region—Con.												
American Indian and Alaska Native—Con.												
Alaska Native—Con.												
Alaskan Athabascan—Con.												
Native Village of Tanacross	40	23	52.2	6	33.3	10	80.0	17	17	3	3.03	3.96
Village of Venetie	118	92	81.5	26	84.6	38	78.9	26	15	2	3.77	4.11
Aleut	1 856	1 124	60.8	660	52.7	312	78.8	732	505	119	2.74	3.33
Alutiiq Aleut	101	79	43.0	49	32.7	28	64.3	22	8	-	2.83	3.13
Alutiiq	58	39	30.8	32	34.4	5	20.0	19	5	-	2.64	3.08
Bristol Bay Aleut	176	131	68.7	86	69.8	33	60.6	45	34	3	3.36	3.87
Chugach Aleut	119	107	67.3	70	72.9	33	57.6	12	12	-	3.86	4.09
Eskimo Tribes	1 374	890	51.6	486	48.6	297	56.2	484	390	58	2.79	3.45
Eskimo	1 374	890	51.6	486	48.6	297	56.2	484	390	58	2.79	3.45
Eyak	133	79	58.2	39	56.4	32	65.6	54	41	20	2.62	3.47
Inupiat Eskimo	4 120	3 158	69.8	1 671	71.6	1 024	69.7	962	780	145	3.59	4.09
Native Village of Ambler	44	36	77.8	22	72.7	14	85.7	8	6	4	3.34	3.42
Arctic Slope Corporation	198	172	79.1	51	76.5	91	79.1	26	26	2	3.78	3.63
Native Village of Barrow Inupiat Traditional Government	54	48	70.8	25	84.0	19	47.4	6	6	-	4.57	4.96
Bering Straits Inupiat	209	137	47.4	97	41.2	36	58.3	72	61	10	2.41	3.05
Native Village of Brevig Mission	61	57	70.2	9	66.7	24	62.5	4	4	-	4.21	3.84
Native Village of Buckland	73	65	83.1	47	87.2	13	100.0	8	6	-	5.12	5.57
Native Village of Elim	81	70	70.0	54	77.8	11	18.2	11	11	3	4.14	4.50
Inupiaq	626	424	79.5	230	87.4	131	77.9	202	169	44	3.09	3.84
Inupiat	605	393	66.7	196	76.5	161	55.3	212	151	15	2.97	3.60
Native Village of Kiana	87	75	57.3	30	66.7	18	88.9	12	12	2	4.02	4.16
King Island Native Community	66	52	50.0	18	50.0	31	45.2	14	14	8	4.09	4.65
Native Village of Kivalina	69	61	86.9	51	88.2	8	75.0	8	8	3	5.16	5.57
Native Village of Kotzebue	54	45	68.9	23	52.2	17	82.4	9	9	-	3.65	4.07
Native Village of Koyuk	74	52	73.1	17	41.2	18	88.9	22	21	3	3.26	3.71
Kwiguk	45	41	63.4	34	61.8	3	100.0	4	-	-	4.56	4.66
Nana Inupiat	288	244	73.0	143	79.7	67	70.1	44	34	-	4.56	5.03
Native Village of Noatak	85	80	78.8	54	85.2	16	68.8	5	5	-	4.55	4.70
Nome Eskimo Community	222	153	69.9	77	85.7	46	65.2	69	51	13	3.14	3.88
Native Village of Point Hope	135	124	69.4	65	75.4	36	58.3	11	4	-	4.39	4.40
Native Village of Selawik	48	41	92.7	19	89.5	15	93.3	7	7	-	4.56	4.76
Native Village of Shaktoolik	54	44	54.5	31	54.8	5	60.0	10	6	-	3.81	4.30
Native Village of Shishmaref	131	98	59.2	30	53.3	39	76.9	33	21	9	3.62	4.04
Native Village of Shungnak	70	66	83.3	37	70.3	21	100.0	4	4	-	4.49	4.50
Native Village of Teller	50	45	57.8	32	43.8	3	66.7	5	2	-	3.38	3.40
Native Village of Unalakleet	222	188	61.7	95	54.7	66	72.7	34	32	12	3.35	3.61
Village of Wainwright	59	42	69.0	26	61.5	10	70.0	17	16	2	3.53	4.36
Village of White Mountain	136	103	57.3	65	44.6	28	78.6	33	24	5	3.40	3.73
Koniag Aleut	431	311	68.8	178	61.2	95	81.1	120	92	22	2.92	3.39
Koniag Aleut	175	117	58.1	64	39.1	41	75.6	58	49	17	2.42	2.89
Village of Old Harbor	60	44	84.1	16	93.8	14	85.7	16	14	2	3.62	3.93
Native Village of Port Lions	44	41	48.8	35	40.0	4	100.0	3	3	-	2.93	3.00
Sealaska	127	66	51.5	44	34.1	18	100.0	61	52	3	2.29	3.38
Sealaska	105	58	51.7	38	28.9	18	100.0	47	38	3	2.46	3.52
Siberian Eskimo	286	229	74.2	133	88.0	44	61.4	57	47	8	4.44	5.15
Native Village of Gambell	131	100	73.0	56	87.5	18	72.2	31	27	6	4.22	5.06
Native Village of Savoonga	144	125	77.6	73	93.2	26	53.8	19	13	2	4.85	5.32
Tlingit-Haida	4 564	3 097	58.7	1 742	54.7	937	64.8	1 467	1 080	231	2.78	3.32
Chilkat Indian Village (Kluckwan)	43	32	71.9	20	80.0	4	25.0	11	9	3	3.21	3.72
Haida	459	287	41.8	183	44.3	50	38.0	172	121	31	2.37	2.98
Hoonah Indian Association	64	46	45.7	20	35.0	24	50.0	18	14	3	3.27	3.72
Hydaburg Cooperative Association	63	48	60.4	28	53.6	9	77.8	15	14	4	3.08	3.52
Organized Village of Kake	103	81	70.4	50	52.0	28	100.0	22	18	6	3.07	3.42
Ketchikan Indian Corporation	193	140	75.0	48	62.5	66	83.3	53	36	-	2.72	2.99
Klawock Cooperative Association	76	62	58.1	43	44.2	7	100.0	14	12	2	3.57	3.97
Organized Village of Saxman	102	73	56.2	37	51.4	25	52.0	29	26	7	3.16	3.81
Sitka Tribe of Alaska	119	59	74.6	27	51.9	17	88.2	60	37	6	2.49	3.34
Tlingit	2 727	1 813	56.2	1 038	53.1	545	59.3	914	669	133	2.71	3.27
Tsimshian	724	516	57.8	309	59.2	130	63.1	208	167	46	2.86	3.35
Metlakatla Indian Community Annette Island Reserve	241	159	60.4	111	59.5	36	69.4	82	67	17	3.08	3.92
Tsimshian	435	317	56.8	167	59.9	89	60.7	118	92	25	2.75	3.10
Unangan Aleut	739	552	60.1	328	52.7	163	72.4	187	143	31	2.97	3.36
Aleut Corporation	126	101	63.4	55	49.1	35	80.0	25	19	-	2.75	2.87
King Cove	100	91	62.6	59	47.5	26	96.2	9	7	2	3.30	3.36
Qagan Tayagungin Tribe of Sand Point Village	82	65	61.5	38	47.4	16	68.8	17	14	2	3.13	3.32
Saint Paul	135	97	57.7	44	75.0	42	47.6	38	33	10	3.30	3.96
South Naknek Village	47	27	51.9	17	41.2	3	66.7	20	7	3	3.21	3.93
Yup'ik	4 891	3 938	70.6	2 244	77.2	1 105	62.6	953	759	151	4.02	4.54
Akiachak Native Community	116	106	78.3	75	84.0	12	41.7	10	10	5	4.64	4.85
Village of Alakanuk	146	129	69.0	81	71.6	26	76.9	17	15	5	4.72	5.09
Algaaciq Native Village (St. Mary's)	84	46	73.9	21	71.4	20	70.0	38	7	1	3.21	4.46
Village of Aniak	58	50	82.0	34	79.4	9	77.8	8	6	-	4.36	4.78
Asa'carsarmiut Tribe	142	124	73.4	60	75.0	39	59.0	18	16	2	4.41	4.69
Bristol Bay	175	126	59.5	64	53.1	41	73.2	49	38	8	3.24	3.88
Calista	110	98	62.2	44	75.0	21	66.7	12	12	-	4.14	4.41
Village of Chefornak	55	53	69.8	44	81.8	5	20.0	2	2	-	5.47	5.64
Native Village of Chuathbaluk	28	24	75.0	12	100.0	10	60.0	4	4	-	4.36	4.79
Curyung Tribal Council (Native Village of Dillingham)	131	116	62.1	72	66.7	41	51.2	15	12	-	3.64	3.82
Emmonak Village	151	116	74.1	69	82.6	21	66.7	35	28	4	4.23	4.96
Native Village of Goodnews Bay	58	41	73.2	6	100.0	26	76.9	17	17	-	3.38	3.98
Native Village of Hooper Bay	192	156	73.1	59	81.4	54	70.4	36	32	-	4.45	4.97
Iqurmuit Traditional Council	43	39	76.9	18	88.9	19	63.2	4	4	-	3.67	3.79
Native Village of Kasigluk	103	98	83.7	82	86.6	15	73.3	5	5	3	5.64	5.84
Native Village of Kipnuk	98	96	75.0	68	80.9	20	50.0	2	-	-	5.32	5.22

Table 23. **Households and Families With an American Indian and Alaska Native Householder for Selected American Indian and Alaska Native Tribes (One Tribe Reported): 2000**—Con.

[Data based on a sample (except Tables 79 and 80). For information on confidentiality protection, coverage, sampling error, and nonsampling error, see Appendix G. Tribes are shown if respondents reported only one tribe or as American Indian or Alaska Native only and met the specified threshold. For more information, see "How to Use This Census Report"]

Region Division	Total households	Family households						Nonfamily households			Average size	
		Total		Married-couple family		Female householder, no husband present			Householder living alone			
		Number	Percent with own children under 18 years	Number	Percent with own children under 18 years	Number	Percent with own children under 18 years	Total	Total	65 years and over	House-holds	Families
West Region—Con.												
American Indian and Alaska Native—Con.												
Alaska Native—Con.												
Yup'ik—Con.												
Native Village of Kongiganak	4	4	100.0	4	100.0	-	(X)	-	-	-	3.50	3.50
Organized Village of Kwethluk	42	36	69.4	34	73.5	2	-	6	6	-	3.93	4.42
Native Village of Marshall (Fortuna Ledge)	57	44	61.4	26	88.5	8	25.0	13	8	-	3.81	4.32
Naknek Native Village	45	35	80.0	29	75.9	-	(X)	10	8	-	3.16	3.57
Native Village of Napakiak	71	61	62.3	34	79.4	19	26.3	10	8	2	3.72	3.90
Native Village of Napaskiak	81	74	59.5	49	69.4	13	30.8	7	7	4	4.94	5.08
New Koliganek Village Council	34	30	63.3	23	65.2	6	66.7	4	4	2	3.85	4.17
Newhalen Village	27	25	64.0	11	72.7	4	-	2	2	-	5.00	5.12
Newtok Village	66	57	91.2	41	95.1	16	81.3	9	9	-	5.62	6.18
Native Village of Nightmute	32	27	81.5	17	100.0	4	50.0	5	3	-	5.09	5.67
Native Village of Nunapitchuk	99	82	78.0	58	86.2	15	46.7	17	17	-	4.33	4.99
Orutsararmuit Native Village (Bethel)	78	74	56.8	39	82.1	24	20.8	4	2	-	4.74	4.59
Native Village of Saint Michael	69	45	88.9	29	86.2	10	90.0	24	11	4	2.94	3.33
Stebbins Community Association	116	99	77.8	42	92.9	13	61.5	17	14	2	4.75	5.15
Traditional Village of Togiak	84	63	74.6	35	85.7	21	66.7	21	19	3	3.26	3.70
Native Village of Tuntutuliak	64	60	70.0	41	65.9	11	81.8	4	2	-	4.50	4.67
Native Village of Tununak	71	51	62.7	24	87.5	4	100.0	20	20	-	3.51	4.47
Yup'ik	1 409	1 062	68.2	542	72.9	394	64.7	347	279	60	3.74	4.37
Yup'ik Eskimo	337	267	79.0	142	82.4	91	70.3	70	65	33	3.37	3.83
Mountain Division	**6 716 037**	**4 608 205**	**50.3**	**3 641 769**	**47.3**	**672 189**	**63.1**	**2 107 832**	**1 643 627**	**534 835**	**2.65**	**3.18**
American Indian and Alaska Native	**171 306**	**132 595**	**61.2**	**74 145**	**61.8**	**43 904**	**60.9**	**38 711**	**30 442**	**6 858**	**3.44**	**3.91**
American Indian	**154 312**	**120 604**	**61.3**	**67 635**	**62.0**	**39 890**	**60.4**	**33 708**	**26 748**	**6 324**	**3.48**	**3.94**
Apache	8 979	7 047	64.1	3 768	64.1	2 593	64.7	1 932	1 466	249	3.70	4.15
Apache	1 773	1 189	59.3	711	56.3	274	66.1	584	334	58	3.04	3.50
Jicarilla Apache	874	654	60.6	329	56.5	245	63.3	220	155	43	3.35	3.88
Mescalero Apache	1 067	850	69.1	404	63.6	364	75.8	217	191	34	3.48	3.82
Payson Tonto Apache	36	19	78.9	16	87.5	1	100.0	17	14	-	4.36	6.53
San Carlos Apache	2 283	1 965	66.5	1 082	67.5	740	66.1	318	284	79	4.22	4.55
White Mountain Apache	2 823	2 310	64.0	1 188	68.2	947	59.2	513	427	23	3.95	4.36
Arapahoe	1 284	1 073	58.3	506	57.3	400	61.8	211	154	32	3.91	4.22
Arapahoe	238	178	72.5	99	66.7	45	75.6	60	28	7	3.31	3.76
Northern Arapahoe	1 038	893	55.4	407	55.0	355	60.0	145	126	25	4.05	4.31
Assiniboine	1 041	821	59.9	408	53.9	307	64.5	220	199	72	3.18	3.55
Assiniboine	586	452	61.5	204	56.4	198	63.1	134	118	40	3.11	3.49
Fort Belknap Assiniboine	348	287	55.7	177	52.0	76	64.5	61	56	17	3.38	3.75
Fort Peck Assiniboine	107	82	65.9	27	48.1	33	72.7	25	25	15	2.93	3.18
Assiniboine Sioux	358	276	70.7	113	71.7	139	73.4	82	70	16	3.34	3.72
Assiniboine Sioux	260	190	69.5	88	68.2	84	78.6	70	58	16	3.05	3.56
Fort Peck Assiniboine and Sioux	98	86	73.3	25	84.0	55	65.5	12	12	-	4.09	4.07
Blackfeet	3 719	3 021	66.0	1 735	67.1	940	64.9	698	571	121	3.36	3.72
Canadian and Latin American	2 994	2 258	66.4	1 622	70.7	409	56.2	736	582	145	3.64	4.21
Canadian Indian	84	27	33.3	21	14.3	-	(X)	57	49	10	1.90	3.44
Mexican American Indian	2 031	1 657	72.8	1 216	76.8	273	63.4	374	274	58	3.96	4.36
South American Indian	212	107	31.8	70	21.4	24	58.3	105	73	8	2.75	3.93
Spanish American Indian	605	420	51.9	293	59.0	91	36.3	185	171	69	3.05	3.67
Chemehuevi	107	91	58.2	67	55.2	17	52.9	16	16	12	2.99	3.18
Cherokee	5 935	4 049	46.9	2 964	42.3	764	64.1	1 886	1 368	281	2.60	3.06
Cherokee	5 549	3 800	46.6	2 756	41.9	752	63.6	1 749	1 273	276	2.61	3.06
Western Cherokee	189	99	54.5	80	58.8	-	(X)	90	72	3	2.38	3.27
Cheyenne	1 403	1 113	67.5	570	67.4	406	66.5	290	220	62	3.59	3.98
Cheyenne	192	108	70.4	58	70.7	36	69.4	84	50	11	2.66	3.55
Northern Cheyenne	1 202	1 002	67.4	512	67.0	367	66.8	200	164	45	3.74	4.01
Cheyenne-Arapaho	66	55	76.4	23	78.3	28	71.4	11	-	-	3.89	3.96
Chickasaw	310	214	60.7	150	46.0	57	94.7	96	53	15	2.70	3.13
Chippewa	2 447	1 772	50.2	1 273	44.1	411	68.4	675	476	73	2.64	3.04
Chippewa	1 324	949	46.7	730	42.1	187	66.8	375	304	39	2.53	2.97
Little Shell Chippewa	349	253	63.2	149	52.3	78	71.8	96	53	13	2.88	3.31
Turtle Mountain Band	389	294	62.6	215	61.4	68	72.1	95	45	5	3.15	3.45
Choctaw	1 579	1 056	48.1	834	45.1	126	57.1	523	398	79	2.52	3.05
Choctaw	1 163	787	50.6	594	47.3	111	51.4	376	257	46	2.67	3.19
Oklahoma Choctaw	354	226	38.1	201	37.3	11	100.0	128	122	33	2.04	2.62
Coeur D'Alene	322	252	60.3	137	58.4	74	58.1	70	66	24	3.29	3.64
Colorado River Indian	490	382	65.7	136	57.4	203	72.9	108	72	12	3.33	3.63
Colville	156	108	67.6	74	63.5	28	71.4	48	45	3	2.95	3.71
Comanche	365	231	66.7	154	61.7	38	81.6	134	89	12	2.77	3.48
Comanche	365	231	66.7	154	61.7	38	81.6	134	89	12	2.77	3.48
Cree	172	117	35.9	73	34.2	21	33.3	55	55	2	2.91	3.72
Creek	463	305	46.9	250	42.4	28	92.9	158	118	22	2.38	2.87
Muscogee Creek Nation	460	302	47.4	249	42.6	26	100.0	158	118	22	2.38	2.87
Crow	1 758	1 536	63.6	977	64.0	470	64.5	222	148	38	3.82	4.08
Delaware	217	128	48.4	92	38.0	30	70.0	89	89	17	2.25	2.89
Delaware	172	89	34.8	69	29.0	14	35.7	83	83	17	1.95	2.66
Gros Ventres	716	531	68.2	265	74.0	212	62.3	185	160	42	3.43	4.06
Gros Ventres	318	198	78.8	112	80.4	68	80.9	120	101	15	3.08	4.03
Fort Belknap Gros Ventres	398	333	61.9	153	69.3	144	53.5	65	59	27	3.70	4.08
Iroquois	758	476	57.8	291	45.7	159	83.0	282	197	52	2.71	3.19
Mohawk	254	158	69.0	80	67.5	72	76.4	96	70	19	2.73	3.20
Kiowa	189	157	66.9	107	58.9	33	75.8	32	20	-	3.21	3.54
Kiowa	170	138	62.3	107	58.9	14	42.9	32	20	-	3.24	3.62
Kootenai	269	214	79.4	110	88.2	74	60.8	55	28	-	3.04	3.23
Miami	90	66	53.0	55	60.0	11	18.2	24	24	8	2.39	2.82
Navajo	67 837	54 695	64.7	30 834	67.9	18 036	60.5	13 142	10 857	3 110	3.72	4.18
Nez Perce	827	576	56.6	338	56.8	177	55.9	251	169	24	3.07	3.62
Osage	230	160	50.6	122	45.1	38	68.4	70	60	11	2.63	3.05
Paiute	1 992	1 479	62.1	716	61.9	554	63.9	513	395	81	2.96	3.39
Paiute	768	595	62.0	308	65.6	207	55.6	173	150	24	3.18	3.62

Table 23. **Households and Families With an American Indian and Alaska Native Householder for Selected American Indian and Alaska Native Tribes (One Tribe Reported): 2000**—Con.

[Data based on a sample (except Tables 79 and 80). For information on confidentiality protection, coverage, sampling error, and nonsampling error, see Appendix G. Tribes are shown if respondents reported only one tribe or as American Indian or Alaska Native only and met the specified threshold. For more information, see "How to Use This Census Report"]

Region Division	Total households	Family households						Nonfamily households			Average size	
		Total		Married-couple family		Female householder, no husband present			Householder living alone			
		Number	Percent with own children under 18 years	Number	Percent with own children under 18 years	Number	Percent with own children under 18 years	Total	Total	65 years and over	House-holds	Families
Mountain Division—Con.												
American Indian and Alaska Native—Con.												
American Indian—Con.												
Paiute—Con.												
Pyramid Lake	483	364	66.5	142	62.0	158	64.6	119	95	19	2.96	3.32
Walker River	270	191	58.1	113	44.2	67	80.6	79	57	22	2.70	3.13
Yerington Paiute	174	125	48.8	65	53.8	31	67.7	49	34	7	2.83	3.06
Paiute-Shoshone	824	600	54.2	300	55.0	221	55.7	224	170	42	3.19	3.70
Fallon	201	154	56.5	67	52.2	60	55.0	47	22	5	3.09	3.43
Fort McDermitt Paiute and Shoshone Tribes	115	73	28.8	35	45.7	24	20.8	42	31	6	3.15	4.05
Shoshone Paiute	473	342	55.6	180	53.3	126	60.3	131	113	31	3.19	3.73
Pawnee	133	92	51.1	55	47.3	21	52.4	41	25	4	2.81	3.45
Pawnee	133	92	51.1	55	47.3	21	52.4	41	25	4	2.81	3.45
Pima	1 593	1 221	55.1	499	61.7	563	46.0	372	277	30	3.60	4.04
Gila River Indian Community	338	232	58.2	110	65.5	97	39.2	106	92	-	3.53	4.36
Pima	671	508	53.3	180	61.1	253	46.2	163	117	16	3.23	3.56
Salt River Pima-Maricopa	579	476	55.0	209	60.3	208	47.6	103	68	14	4.07	4.43
Potawatomi	419	274	37.2	199	34.2	20	55.0	145	104	28	2.33	2.73
Potawatomi	317	196	35.7	136	30.1	20	55.0	121	98	28	2.16	2.66
Pueblo	14 105	11 338	53.9	5 791	54.2	4 118	51.2	2 767	2 305	548	3.55	3.95
Acoma	996	826	53.9	423	52.5	285	49.5	170	144	34	3.80	4.06
Cochiti	255	194	49.0	114	51.8	58	39.7	61	61	22	3.73	4.42
Hopi	2 520	2 016	56.4	979	55.8	827	55.1	504	453	93	3.54	3.94
Isleta	1 138	824	58.7	404	49.5	291	65.6	314	265	65	2.90	3.40
Jemez	623	531	52.0	241	54.8	207	46.4	92	86	14	3.90	4.22
Laguna	1 679	1 376	51.2	806	54.8	398	47.7	303	233	87	3.31	3.64
Nambe	194	168	64.3	66	43.9	68	75.0	26	26	8	2.93	3.13
Picuris	84	54	38.9	25	28.0	16	50.0	30	22	3	2.99	3.72
Pojoaque	76	51	66.7	29	51.7	19	84.2	25	23	2	2.62	3.31
Pueblo	183	132	47.0	77	41.6	25	32.0	51	41	13	2.55	2.90
San Felipe	517	432	44.9	165	49.1	193	36.8	85	64	-	4.99	5.44
San Ildefonso	203	162	54.3	82	50.0	65	53.8	41	35	6	2.77	3.02
San Juan Pueblo	439	370	55.7	194	55.2	131	48.1	69	43	14	3.26	3.39
Sandia	131	94	50.0	49	42.9	34	58.8	37	34	5	2.73	3.29
Santa Ana	145	92	48.9	37	56.8	43	44.2	53	26	3	3.56	4.61
Santa Clara	384	271	55.0	157	60.5	80	51.3	113	96	36	2.74	3.28
Santo Domingo	682	613	51.1	253	49.8	246	49.6	69	69	14	5.17	5.47
Taos	659	469	51.0	265	50.2	131	56.5	190	176	60	2.67	3.16
Tesuque	171	149	43.6	52	63.5	83	31.3	22	22	-	2.76	2.96
Tewa	204	156	52.6	108	50.9	39	61.5	48	43	4	2.81	3.17
Zia	220	172	52.9	97	47.4	59	57.6	48	46	2	3.32	3.75
Zuni	2 159	1 910	57.2	1 015	62.4	711	47.5	249	173	19	4.08	4.31
Rocky Boy's Chippewa Cree	1 238	991	68.1	561	70.8	304	66.4	247	180	36	3.43	3.84
Salish	889	655	52.4	398	52.5	165	51.5	234	192	42	2.96	3.48
Salish and Kootenai	1 062	847	65.9	452	64.8	306	64.4	215	194	37	3.10	3.49
Salish and Kootenai	1 062	847	65.9	452	64.8	306	64.4	215	194	37	3.10	3.49
Seminole	137	90	71.1	49	59.2	20	70.0	47	45	-	2.77	3.36
Seminole	119	72	76.4	31	64.5	20	70.0	47	45	-	2.67	3.44
Shoshone	1 977	1 333	54.2	650	50.9	508	57.3	644	500	110	2.82	3.40
Goshute	68	58	56.9	17	100.0	20	30.0	10	5	5	3.63	3.59
Shoshone	1 624	1 089	52.7	543	49.0	406	56.2	535	416	92	2.75	3.35
Shoshone-Bannock Tribes of the Fort Hall Reservation	1 321	1 084	57.0	603	56.6	349	61.0	237	155	38	3.51	3.81
Sioux	4 333	3 450	61.4	1 853	58.7	1 238	66.8	883	696	131	3.24	3.56
Cheyenne River Sioux	200	117	63.2	61	62.3	36	72.2	83	63	12	2.65	3.48
Fort Peck Sioux	527	448	65.4	159	60.4	229	63.8	79	56	6	3.49	3.62
Oglala Sioux	562	426	53.8	200	57.5	154	61.0	136	116	13	2.98	3.30
Rosebud Sioux	313	295	53.6	189	56.1	80	56.3	18	18	6	3.27	3.20
Sioux	1 572	1 294	62.6	702	58.7	479	67.4	278	231	66	3.37	3.69
Standing Rock Sioux	248	198	67.7	105	63.8	66	69.7	50	31	9	4.27	4.67
Teton Sioux	439	304	68.1	181	65.7	97	84.5	135	99	4	2.90	3.36
Te-Moak Tribes of Western Shoshone Indians of Nevada	258	195	67.7	76	80.3	80	62.5	63	43	20	3.20	3.60
Te-Moak Tribes of Western Shoshone Indians	256	193	68.4	76	80.3	78	64.1	63	43	20	3.20	3.62
Three Affiliated Tribes of North Dakota (Fort Bethold)	51	46	56.5	24	25.0	10	90.0	5	2	-	3.94	3.93
Tohono O'Odham	4 315	3 352	55.0	1 227	57.6	1 678	54.1	963	754	152	3.61	4.01
Ak-Chin	140	112	50.9	54	48.1	49	55.1	28	20	3	3.93	4.29
Tohono O'Odham	4 175	3 240	55.1	1 173	58.1	1 629	54.0	935	734	149	3.60	4.00
Ute	2 226	1 637	58.5	851	57.3	630	64.9	589	464	46	3.08	3.57
Southern Ute	403	301	62.5	183	61.7	100	72.0	102	74	20	2.97	3.42
Uintah Ute	229	177	51.4	103	46.6	55	61.8	52	51	4	3.47	3.98
Ute	1 060	734	57.6	382	59.9	279	60.9	326	246	6	2.99	3.58
Ute Mountain	534	425	60.0	183	53.6	196	67.9	109	93	16	3.16	3.49
Washoe	334	260	56.5	88	60.2	117	46.2	74	68	32	2.88	3.16
Washoe	334	260	56.5	88	60.2	117	46.2	74	68	32	2.88	3.16
Yakama	31	19	52.6	14	35.7	5	100.0	12	-	-	3.32	3.89
Yaqui	2 775	2 362	59.4	1 237	61.8	851	57.9	413	300	85	4.15	4.47
Pascua Yaqui	849	790	62.2	365	63.8	367	59.7	59	42	31	4.49	4.58
Yaqui	1 909	1 555	57.9	872	60.9	467	56.3	354	258	54	4.00	4.43
Yavapai Apache	189	152	74.3	86	70.9	46	71.7	37	9	2	3.50	3.63
Yuman	1 544	1 199	64.4	513	63.7	509	62.3	345	261	40	3.57	3.91
Cocopah Tribe of Arizona	231	195	57.9	63	54.0	94	54.3	36	10	10	3.57	3.49
Fort Mojave Indian Tribe of Arizona	261	202	65.8	80	88.8	107	47.7	59	39	6	3.72	4.00
Havasupai	155	120	70.0	58	82.8	53	58.5	35	35	2	3.71	4.37
Hualapai	382	302	55.0	147	41.5	131	71.8	80	66	10	3.54	3.84
Quechan	172	115	93.9	45	95.6	13	61.5	57	41	4	3.05	3.70
Yavapai-Prescott Tribe of the Yavapai Reservation	309	248	62.1	120	58.3	96	72.9	61	53	6	3.75	4.08
Alaska Native	**839**	**556**	**52.2**	**347**	**54.8**	**168**	**47.0**	**283**	**212**	**20**	**2.71**	**3.31**
Alaskan Athabascan	87	55	49.1	34	64.7	16	-	32	32	-	2.13	2.64

Table 23. **Households and Families With an American Indian and Alaska Native Householder for Selected American Indian and Alaska Native Tribes (One Tribe Reported): 2000**—Con.

[Data based on a sample (except Tables 79 and 80). For information on confidentiality protection, coverage, sampling error, and nonsampling error, see Appendix G. Tribes are shown if respondents reported only one tribe or as American Indian or Alaska Native only and met the specified threshold. For more information, see "How to Use This Census Report"]

Region Division	Total households	Family households: Total: Number	Family households: Total: Percent with own children under 18 years	Family households: Married-couple family: Number	Family households: Married-couple family: Percent with own children under 18 years	Family households: Female householder, no husband present: Number	Family households: Female householder, no husband present: Percent with own children under 18 years	Nonfamily households: Total	Nonfamily households: Householder living alone: Total	Nonfamily households: Householder living alone: 65 years and over	Average size: Households	Average size: Families
Mountain Division—Con.												
American Indian and Alaska Native—Con.												
Alaska Native—Con.												
Aleut	82	48	68.8	24	50.0	13	92.3	34	32	-	2.61	3.25
Tlingit-Haida	203	102	67.6	80	80.0	20	15.0	101	59	9	3.01	4.40
Tlingit	136	61	67.2	39	92.3	20	15.0	75	33	2	2.95	4.41
Pacific Division	**15 744 766**	**10 822 382**	**51.8**	**8 242 627**	**50.2**	**1 814 848**	**59.1**	**4 922 384**	**3 785 804**	**1 252 094**	**2.79**	**3.34**
American Indian and Alaska Native	**168 349**	**121 183**	**60.3**	**73 331**	**58.2**	**34 005**	**65.2**	**47 166**	**34 069**	**6 886**	**3.15**	**3.64**
American Indian	**108 660**	**78 376**	**58.4**	**48 325**	**55.6**	**21 857**	**64.2**	**30 284**	**21 481**	**4 093**	**3.10**	**3.56**
Apache	4 114	2 676	57.5	1 678	55.5	588	62.6	1 438	1 040	193	2.86	3.42
Apache	3 304	2 175	58.0	1 341	58.1	510	60.6	1 129	804	149	2.87	3.39
Chiricahua	208	138	52.2	72	36.1	26	100.0	70	38	8	2.91	3.31
Mescalero Apache	380	261	59.4	182	46.2	35	77.1	119	105	20	2.71	3.27
Arapahoe	173	126	75.4	73	60.3	28	92.9	47	41	-	3.45	4.13
Arapahoe	119	82	62.2	43	32.6	22	90.9	37	31	-	2.96	3.61
Assiniboine	165	106	54.7	62	40.3	24	66.7	59	54	28	3.09	3.36
Assiniboine	165	106	54.7	62	40.3	24	66.7	59	54	28	3.09	3.36
Blackfeet	2 208	1 584	57.1	1 020	54.3	402	58.0	624	379	56	2.93	3.25
Cahuilla	598	447	63.1	216	49.5	201	74.6	151	121	9	3.33	3.73
Cahuilla	261	181	57.5	107	54.2	71	64.8	80	61	-	3.54	4.24
Morongo Band of Cahuilla Mission Indians	230	176	69.9	76	44.7	77	88.3	54	45	7	3.43	3.72
California Tribes	223	173	55.5	71	64.8	59	44.1	50	21	15	3.99	4.33
Yuki	75	62	56.5	28	50.0	25	56.0	13	3	3	4.83	5.13
Canadian and Latin American	12 157	10 016	72.2	6 727	77.7	2 037	66.1	2 141	1 361	252	4.28	4.53
Canadian Indian	391	186	69.9	153	71.2	33	63.6	205	162	14	2.38	3.41
Central American Indian	452	371	66.3	260	74.6	86	54.7	81	39	7	3.84	4.20
Mexican American Indian	9 889	8 366	74.5	5 631	79.8	1 652	69.4	1 523	951	190	4.51	4.66
South American Indian	491	330	70.6	187	71.7	93	87.1	161	78	30	3.37	4.05
Spanish American Indian	836	681	50.4	437	59.0	157	32.5	155	124	11	3.30	3.56
Chehalis	153	105	67.6	38	73.7	48	64.6	48	31	8	3.26	3.87
Chemakuan	169	131	71.8	59	72.9	43	86.0	38	36	12	3.29	3.53
Quileute	128	93	71.0	45	71.1	28	78.6	35	33	12	3.16	3.55
Chemehuevi	141	111	30.6	56	25.0	34	26.5	30	22	-	4.04	4.68
Cherokee	15 236	10 278	48.8	6 770	42.7	2 656	60.1	4 958	3 549	605	2.64	3.09
Cherokee	14 401	9 713	48.5	6 380	42.4	2 526	59.4	4 688	3 405	598	2.64	3.09
Western Cherokee	470	336	58.9	247	47.8	54	94.4	134	95	7	2.45	2.88
Cheyenne	344	205	60.0	142	61.3	47	61.7	139	128	27	2.62	3.40
Cheyenne	244	134	55.2	97	54.6	26	73.1	110	99	26	2.12	2.87
Northern Cheyenne	78	59	62.7	33	66.7	21	47.6	19	19	1	4.19	4.53
Chickasaw	981	644	54.2	425	46.6	184	70.1	337	270	53	2.75	3.45
Chinook	266	196	42.3	174	37.9	9	77.8	70	42	8	2.46	2.76
Chinook	251	188	44.1	166	39.8	9	77.8	63	42	8	2.49	2.78
Chippewa	3 196	2 072	53.6	1 443	51.6	493	59.0	1 124	725	166	2.61	3.16
Chippewa	2 044	1 292	51.9	878	47.9	300	61.7	752	478	126	2.63	3.20
Sault Ste. Marie Chippewa	97	55	52.7	48	60.4	7	-	42	28	6	2.32	2.98
Turtle Mountain Band	460	362	65.7	267	62.2	88	79.5	98	58	11	3.06	3.36
Choctaw	3 943	2 752	49.0	1 936	43.0	666	63.5	1 191	793	194	2.71	3.12
Choctaw	3 320	2 294	52.2	1 610	45.6	550	67.3	1 026	676	166	2.73	3.15
Oklahoma Choctaw	589	440	30.9	316	28.2	108	43.5	149	115	26	2.58	2.95
Chumash	1 037	722	58.4	363	64.7	243	54.7	315	218	50	2.90	3.38
Chumash	1 000	688	57.3	340	63.8	232	53.0	312	215	49	2.85	3.35
Coeur D'Alene	168	137	74.5	33	48.5	74	85.1	31	20	5	2.85	2.77
Colville	2 589	1 910	64.0	889	60.1	737	71.5	679	484	142	3.07	3.42
Comanche	680	438	64.2	303	60.4	114	76.3	242	193	27	2.95	3.73
Comanche	680	438	64.2	303	60.4	114	76.3	242	193	27	2.95	3.73
Confederated Tribes of the Siletz Reservation	483	355	63.1	162	48.1	129	65.1	128	60	9	2.69	2.80
Coquille	133	99	44.4	73	30.1	10	60.0	34	29	-	2.57	2.77
Costanoan	376	326	50.3	217	48.4	75	65.3	50	34	13	3.41	3.52
Cowlitz	458	393	52.7	289	52.6	88	46.6	65	53	-	2.98	3.10
Cree	273	187	57.2	122	50.8	45	55.6	86	48	-	2.53	2.84
Creek	1 069	732	49.3	536	46.3	162	69.8	337	279	36	2.71	3.33
Muscogee Creek Nation	1 022	685	50.1	494	47.6	157	68.8	337	279	36	2.70	3.35
Crow	154	108	60.2	66	54.5	17	82.4	46	39	16	2.80	3.43
Cupeno	152	139	68.3	42	78.6	81	75.3	13	7	-	4.00	4.04
Cupeno	75	62	38.7	22	72.7	27	25.9	13	7	-	3.59	3.85
Delaware	433	270	42.6	201	50.2	30	13.3	163	113	6	2.62	3.43
Delaware	383	226	46.5	167	60.5	30	13.3	157	107	-	2.56	3.44
Diegueno	967	690	58.8	368	61.1	249	57.0	277	214	59	3.18	3.65
Barona Group of Capitan Grande Band	89	76	76.3	53	73.6	21	81.0	13	5	-	3.55	3.78
Diegueno	394	264	57.2	143	58.7	101	56.4	130	88	21	2.96	3.56
Mesa Grande Band of Diegueno Mission Indians	76	70	35.7	15	26.7	38	34.2	6	4	-	3.82	3.59
San Pasqual Band of Diegueno Mission Indians	156	135	61.5	77	58.4	37	56.8	21	21	11	3.61	3.42
Santa Ysabel Band of Diegueno Mission Indians	79	35	40.0	13	30.8	16	62.5	44	39	20	2.23	3.03
Viejas (Baron Long) Group of Capitan Grande Band	52	29	65.5	18	72.2	9	66.7	23	23	4	3.17	4.90
Gabrieleno	271	244	54.9	148	59.5	64	48.4	27	16	-	3.31	3.29
Grand Ronde	674	481	65.1	326	66.3	115	61.7	193	108	13	3.04	3.42
Gros Ventres	137	117	66.7	44	36.4	73	84.9	20	14	1	3.25	3.22
Gros Ventres	131	111	64.9	44	36.4	67	83.6	20	14	1	3.17	3.21
Hoopa	769	567	58.9	282	53.5	177	71.2	202	161	40	3.08	3.49
Hoopa Valley Tribe	769	567	58.9	282	53.5	177	71.2	202	161	40	3.08	3.49
Iroquois	1 391	847	50.2	640	47.0	161	59.0	544	366	53	2.59	3.19
Iroquois	235	146	69.2	105	65.7	35	74.3	89	64	17	3.05	4.03
Mohawk	376	267	46.4	204	45.6	44	47.7	109	76	10	2.54	2.79
Oneida Nation of New York	239	114	51.8	68	27.9	33	81.8	125	119	10	1.98	2.89
Seneca	194	109	31.2	87	27.6	21	47.6	85	34	2	2.75	3.19
Juaneno (Acjachemem)	609	478	55.0	263	58.6	191	48.2	131	82	23	3.59	3.93

Table 23. **Households and Families With an American Indian and Alaska Native Householder for Selected American Indian and Alaska Native Tribes (One Tribe Reported): 2000**—Con.

[Data based on a sample (except Tables 79 and 80). For information on confidentiality protection, coverage, sampling error, and nonsampling error, see Appendix G. Tribes are shown if respondents reported only one tribe or as American Indian or Alaska Native only and met the specified threshold. For more information, see "How to Use This Census Report"]

Region Division	Total households	Family households						Nonfamily households			Average size	
		Total		Married-couple family		Female householder, no husband present			Householder living alone			
		Number	Percent with own children under 18 years	Number	Percent with own children under 18 years	Number	Percent with own children under 18 years	Total	Total	65 years and over	House-holds	Families
Pacific Division—Con.												
American Indian and Alaska Native—Con.												
American Indian—Con.												
Kalispel Indian Community	61	39	69.2	13	53.8	24	75.0	22	22	-	3.21	4.28
Karuk Tribe of California	1 018	666	54.1	468	49.4	154	64.3	352	261	77	2.63	3.15
Kickapoo	114	78	50.0	60	43.3	18	72.2	36	18	6	3.12	3.69
Kickapoo	106	78	50.0	60	43.3	18	72.2	28	18	6	3.12	3.69
Kiowa	163	123	50.4	103	40.8	10	100.0	40	30	-	2.85	3.25
Kiowa	153	113	46.0	93	34.4	10	100.0	40	30	-	2.69	3.07
Klamath	772	558	66.5	217	72.4	283	60.8	214	148	14	3.04	3.49
Luiseno	1 209	932	49.9	525	48.8	308	46.8	277	189	50	3.31	3.71
La Jolla Band of Luiseno Mission Indians	105	57	61.4	13	30.8	44	70.5	48	32	7	2.68	3.58
Luiseno	478	392	36.7	201	39.8	151	31.8	86	61	24	3.32	3.64
Pala Band of Luiseno Mission Indians	129	85	40.0	55	40.0	21	42.9	44	21	7	3.27	3.92
Pechanga Band of Luiseno Mission Indians	163	134	66.4	96	62.5	26	65.4	29	29	1	3.04	3.34
Soboba	187	142	60.6	91	58.2	33	57.6	45	34	11	3.69	4.03
Rincon Band of Luiseno Mission Indians	59	59	62.7	29	55.2	14	35.7	-	-	-	4.15	3.86
Lumbee	277	208	59.6	129	55.8	46	76.1	69	53	-	2.74	3.00
Lummi	888	760	63.3	452	59.7	208	67.3	128	71	14	3.72	3.77
Maidu	665	456	55.3	229	45.0	195	60.0	209	138	44	2.68	3.13
Maidu	547	363	52.9	190	40.5	146	60.3	184	113	32	2.68	3.12
Makah	500	343	64.1	198	63.1	104	66.3	157	136	20	2.83	3.41
Mission Indians	396	264	51.9	185	37.3	30	86.7	132	112	37	2.61	3.15
Mission Indians	328	208	50.0	129	27.9	30	86.7	120	107	37	2.36	2.89
Me-Wuk	843	600	49.0	366	42.6	187	56.7	243	159	32	2.88	3.25
Me-Wuk	832	598	48.8	366	42.6	185	56.2	234	150	32	2.90	3.26
Modoc	145	117	52.1	74	40.5	29	86.2	28	26	8	2.70	2.94
Modoc	139	111	55.0	68	44.1	29	86.2	28	26	8	2.72	2.98
Mono	506	380	57.6	187	56.1	144	65.3	126	103	14	3.10	3.48
Mono	474	358	58.1	172	55.8	137	67.2	116	93	14	3.08	3.42
Navajo	2 857	1 966	59.7	1 324	61.0	485	59.8	891	638	23	3.07	3.75
Nez Perce	467	300	51.0	188	45.7	95	52.6	167	75	30	2.88	3.50
Nomlaki	145	94	62.8	48	81.3	38	42.1	51	46	18	3.25	4.19
Nomlaki	128	87	63.2	41	85.4	38	42.1	41	36	8	3.41	4.24
Osage	474	307	53.4	239	47.3	43	100.0	167	116	16	2.70	3.25
Ottawa	196	137	36.5	109	37.6	28	32.1	59	27	12	2.83	3.36
Ottawa	134	95	25.3	73	28.8	22	13.6	39	15	-	2.84	3.28
Paiute	1 312	915	55.4	496	51.6	276	65.6	397	318	107	2.87	3.41
Burns Paiute Tribe	42	36	66.7	10	50.0	21	66.7	6	5	2	3.98	3.89
Paiute	1 119	774	53.5	421	50.8	220	61.4	345	267	95	2.82	3.36
Paiute-Shoshone	215	139	70.5	66	66.7	57	73.7	76	70	10	2.71	3.29
Shoshone Paiute	145	95	65.3	39	48.7	51	78.4	50	46	5	2.77	3.28
Pima	321	238	42.0	133	36.8	87	58.6	83	72	17	3.24	3.80
Pima	282	205	42.0	114	43.0	73	50.7	77	66	11	2.99	3.57
Pit River	444	328	66.8	156	84.0	158	53.2	116	94	5	3.27	3.80
Pit River Tribe of California	416	305	65.6	133	84.2	158	53.2	111	89	5	3.22	3.74
Pomo	1 339	1 026	60.1	511	61.4	390	64.9	313	206	56	3.46	3.87
Pomo	915	693	56.6	335	54.0	271	64.6	222	129	56	3.36	3.77
Potawatomi	809	554	56.7	459	49.7	69	87.0	255	171	28	2.67	3.10
Citizen Potawatomi Nation	127	110	47.3	98	40.8	12	100.0	17	11	8	3.47	3.62
Potawatomi	633	402	61.9	319	54.9	57	84.2	231	153	20	2.57	3.08
Pueblo	1 715	1 168	58.6	819	54.0	277	78.0	547	397	50	2.99	3.63
Acoma	72	52	53.8	40	45.0	12	83.3	20	14	-	5.26	6.54
Hopi	379	244	50.8	180	53.9	52	51.9	135	87	20	3.26	4.00
Laguna	171	115	68.7	83	56.6	32	100.0	56	56	-	2.85	3.61
Pueblo	366	251	73.3	170	64.7	68	100.0	115	87	27	2.80	3.44
Ysleta Del Sur Pueblo of Texas	148	96	51.0	75	48.0	8	-	52	31	-	2.67	3.42
Puget Sound Salish	3 043	2 404	61.8	1 134	53.4	863	71.5	639	527	106	3.32	3.53
Muckleshoot	369	333	72.1	102	64.7	184	76.6	36	26	2	4.09	3.83
Nisqually	132	101	44.6	35	48.6	34	38.2	31	23	2	3.14	3.34
Nooksack	242	171	66.7	67	68.7	78	62.8	71	68	24	3.32	3.89
Puyallup	295	224	59.4	107	61.7	55	50.9	71	43	7	3.38	3.66
Skokomish	211	177	60.5	83	43.4	39	71.8	34	17	-	3.23	3.20
Snohomish	197	114	54.4	74	43.2	29	65.5	83	73	7	2.22	2.90
Squaxin Island	201	170	55.3	93	47.3	52	67.3	31	29	7	3.36	3.46
Suquamish	176	144	58.3	60	55.0	54	68.5	32	32	17	3.17	3.27
Swinomish	155	133	58.6	61	54.1	61	60.7	22	20	3	3.86	3.95
Tulalip	572	452	64.6	202	56.9	167	77.8	120	98	26	3.44	3.69
Upper Skagit	145	109	74.3	73	72.6	29	86.2	36	31	6	3.19	3.35
Quinault	708	552	61.8	320	63.8	176	64.2	156	110	15	3.42	3.70
Rocky Boy's Chippewa Cree	177	148	68.9	98	62.2	37	83.8	29	7	-	3.01	3.09
Round Valley	76	64	78.1	35	85.7	13	100.0	12	12	2	3.33	3.56
Salinan	163	78	30.8	56	42.9	17	-	85	67	41	2.26	3.13
Salish	382	269	53.2	153	43.1	99	60.6	113	63	17	2.58	2.90
Salish and Kootenai	210	151	57.0	98	50.0	44	63.6	59	40	-	3.10	3.46
Salish and Kootenai	210	151	57.0	98	50.0	44	63.6	59	40	-	3.10	3.46
Seminole	350	240	51.3	172	38.4	47	76.6	110	80	18	2.85	3.19
Seminole	338	228	48.7	169	37.3	47	76.6	110	80	18	2.83	3.18
Serrano	125	109	60.6	63	52.4	39	66.7	16	15	-	3.43	3.53
Serrano	108	100	57.0	61	50.8	32	59.4	8	7	-	3.58	3.51
Shasta	149	131	67.2	107	59.8	6	100.0	18	8	-	3.70	3.61
Shasta	140	122	64.8	106	59.4	-	(X)	18	8	-	3.60	3.51
Shawnee	235	158	47.5	139	46.0	17	64.7	77	51	8	2.71	3.29
Shawnee	158	106	41.5	100	44.0	6	-	52	38	-	2.57	3.17
Shoshone	507	296	51.7	200	46.5	80	70.0	211	193	23	2.50	3.29
Shoshone	407	245	55.9	163	54.0	70	70.0	162	144	23	2.66	3.46
Sioux	3 616	2 441	60.5	1 448	51.5	762	71.8	1 175	711	104	3.00	3.46
Cheyenne River Sioux	146	126	57.9	74	39.2	52	84.6	20	10	-	3.45	3.51
Oglala Sioux	489	351	67.0	194	60.3	119	77.3	138	70	-	3.37	3.72
Rosebud Sioux	227	122	59.8	90	53.3	22	68.2	105	73	-	2.38	3.08
Sioux	1 540	1 006	60.9	546	51.1	331	71.9	534	334	67	2.98	3.50

Table 23. **Households and Families With an American Indian and Alaska Native Householder for Selected American Indian and Alaska Native Tribes (One Tribe Reported): 2000**—Con.

[Data based on a sample (except Tables 79 and 80). For information on confidentiality protection, coverage, sampling error, and nonsampling error, see Appendix G. Tribes are shown if respondents reported only one tribe or as American Indian or Alaska Native only and met the specified threshold. For more information, see "How to Use This Census Report"]

Region Division	Total households	Family households						Nonfamily households			Average size	
		Total		Married-couple family		Female householder, no husband present			Householder living alone			
		Number	Percent with own children under 18 years	Number	Percent with own children under 18 years	Number	Percent with own children under 18 years	Total	Total	65 years and over	House-holds	Families
Pacific Division—Con.												
American Indian and Alaska Native—Con.												
American Indian—Con.												
Sioux—Con.												
Standing Rock Sioux	176	152	76.3	105	73.3	38	78.9	24	21	9	3.31	3.49
Teton Sioux	460	273	39.6	177	30.5	69	39.1	187	106	15	2.58	3.01
Yankton Sioux	139	122	43.4	80	27.5	34	67.6	17	3	3	3.32	3.46
S'Klallam	668	558	59.7	318	61.3	177	55.4	110	87	10	3.09	3.30
Jamestown S'Klallam	109	93	63.4	53	66.0	32	68.8	16	16	-	2.43	2.67
Klallam	261	225	46.7	143	49.0	72	43.1	36	32	3	2.94	3.08
Lower Elwha Tribal Community	108	91	61.5	49	67.3	26	50.0	17	15	5	3.30	3.64
Port Gamble Klallam	162	132	75.8	60	76.7	43	69.8	30	13	2	3.64	3.78
Spokane	820	551	67.5	293	66.6	162	69.1	269	199	41	3.03	3.56
Tohono O'Odham	345	224	74.6	105	79.0	90	74.4	121	73	-	3.52	4.46
Tohono O'Odham	336	215	73.5	96	77.1	90	74.4	121	73	-	3.50	4.46
Tolowa	182	106	43.4	76	46.1	30	36.7	76	48	12	2.54	3.26
Tolowa	149	96	44.8	70	48.6	26	34.6	53	25	12	2.71	3.25
Umatilla	536	402	65.4	224	63.4	133	68.4	134	84	16	3.12	3.51
Umpqua	230	176	71.0	86	53.5	68	83.8	54	31	11	2.78	2.92
Cow Creek Umpqua	183	145	64.8	81	50.6	48	77.1	38	24	11	2.73	2.88
Ute	200	137	34.3	98	31.6	25	8.0	63	39	19	2.95	3.23
Ute	200	137	34.3	98	31.6	25	8.0	63	39	19	2.95	3.23
Wailaki	340	222	53.6	124	43.5	79	67.1	118	88	38	2.73	3.34
Warm Springs	716	589	69.8	252	70.6	240	66.7	127	90	7	3.93	4.11
Wascopum	89	59	30.5	36	11.1	18	66.7	30	18	6	3.11	3.80
Washoe	108	68	58.8	18	55.6	47	63.8	40	34	4	2.77	3.35
Washoe	108	68	58.8	18	55.6	47	63.8	40	34	4	2.77	3.35
Winnebago	160	90	43.3	69	44.9	16	18.8	70	63	9	2.12	2.91
Wintun	722	499	66.5	311	65.3	149	64.4	223	169	39	2.98	3.55
Wintun	710	496	66.9	310	65.5	147	65.3	214	160	39	2.99	3.54
Wiyot	179	109	60.6	66	43.9	19	78.9	70	67	20	2.46	3.21
Wiyot	149	79	70.9	44	59.1	18	83.3	70	67	20	2.40	3.38
Yakama	2 200	1 789	61.8	841	61.4	636	65.7	411	276	73	3.73	4.01
Yaqui	1 251	1 032	69.3	690	66.1	222	77.5	219	131	21	3.72	3.96
Pascua Yaqui	142	132	74.2	84	75.0	33	78.8	10	5	-	3.58	3.57
Yaqui	1 109	900	68.6	606	64.9	189	77.2	209	126	21	3.73	4.01
Yokuts	859	662	54.8	377	53.1	201	62.2	197	145	45	3.73	4.31
Picayune Rancheria of Chukchansi Indians	236	157	72.0	89	77.5	35	77.1	79	75	22	3.42	4.41
Tachi	129	105	60.0	65	52.3	22	100.0	24	13	-	4.78	5.21
Tule River	187	158	60.1	87	67.8	66	50.0	29	18	8	3.68	3.96
Yokuts	288	228	40.4	128	29.7	72	59.7	60	34	15	3.63	4.19
Yuman	672	545	62.4	266	59.8	223	60.1	127	81	32	3.59	3.89
Fort Mojave Indian Tribe of Arizona	154	108	58.3	48	43.8	56	71.4	46	39	19	2.87	3.49
Quechan	441	380	61.3	180	57.8	158	59.5	61	42	13	3.60	3.77
Yurok	1 146	876	64.8	482	64.9	312	66.0	270	201	48	3.09	3.44
Yurok	1 146	876	64.8	482	64.9	312	66.0	270	201	48	3.09	3.44
Alaska Native	**25 170**	**17 882**	**64.4**	**9 714**	**64.1**	**5 615**	**66.5**	**7 288**	**5 687**	**1 197**	**3.21**	**3.81**
Alaskan Athabascan	4 367	2 794	61.7	1 301	58.1	1 063	65.9	1 573	1 296	319	2.83	3.52
Alaskan Athabascan	2 389	1 519	62.9	706	58.9	608	64.8	870	720	163	2.76	3.44
Allakaket Village	42	23	78.3	17	70.6	3	100.0	19	19	2	2.95	4.39
Doyon	283	175	54.9	97	56.7	54	50.0	108	85	28	2.97	3.82
Native Village of Fort Yukon	41	27	77.8	10	100.0	17	64.7	14	14	3	2.56	3.30
Holy Cross Village	30	19	89.5	10	100.0	4	100.0	11	9	2	3.87	4.53
Huslia Village	85	73	71.2	43	58.1	25	88.0	12	12	1	3.40	3.53
Kenaitze Indian Tribe	137	86	66.3	45	48.9	35	100.0	51	27	7	2.76	3.30
Koyukuk Native Village	65	31	61.3	8	50.0	17	76.5	34	34	4	2.15	3.10
Native Village of Minto	67	43	41.9	16	56.3	14	21.4	24	22	11	3.37	4.40
Nondalton Village	60	40	75.0	20	90.0	11	27.3	20	13	4	3.43	4.18
Nulato Village	90	71	73.2	29	72.4	24	79.2	19	12	2	3.91	4.37
Shageluk Native Village	42	40	52.5	20	50.0	13	46.2	2	2	-	3.83	3.80
Native Village of Tanacross	40	23	52.2	6	33.3	10	80.0	17	17	3	3.03	3.96
Village of Venetie	118	92	81.5	26	84.6	38	78.9	26	15	2	3.77	4.11
Aleut	1 774	1 076	60.4	636	52.8	299	78.3	698	473	119	2.75	3.33
Alutiiq Aleut	101	79	43.0	49	32.7	28	64.3	22	8	-	2.83	3.13
Alutiiq	58	39	30.8	32	34.4	5	20.0	19	5	-	2.64	3.08
Bristol Bay Aleut	176	131	68.7	86	69.8	33	60.6	45	34	3	3.36	3.87
Chugach Aleut	119	107	67.3	70	72.9	33	57.6	12	12	-	3.86	4.09
Eskimo Tribes	1 260	815	54.2	422	53.1	292	55.5	445	361	49	2.80	3.47
Eskimo	1 260	815	54.2	422	53.1	292	55.5	445	361	49	2.80	3.47
Eyak	122	68	67.6	39	56.4	21	100.0	54	41	20	2.60	3.56
Inupiat Eskimo	4 018	3 078	70.2	1 623	72.3	996	69.8	940	764	145	3.60	4.11
Native Village of Ambler	44	36	77.8	22	72.7	14	85.7	8	6	4	3.34	3.42
Arctic Slope Corporation	198	172	79.1	51	76.5	91	79.1	26	26	2	3.78	3.63
Native Village of Barrow Inupiat Traditional Government	54	48	70.8	25	84.0	19	47.4	6	6	-	4.57	4.96
Bering Straits Inupiat	200	137	47.4	97	41.2	36	58.3	63	52	10	2.47	3.05
Native Village of Brevig Mission	61	57	70.2	9	66.7	24	62.5	4	4	-	4.21	3.84
Native Village of Buckland	73	65	83.1	47	87.2	13	100.0	8	6	-	5.12	5.57
Native Village of Elim	81	70	70.0	54	77.8	11	18.2	11	11	3	4.14	4.50
Inupiaq	626	424	79.5	230	87.4	131	77.9	202	169	44	3.09	3.84
Inupiat	570	371	67.7	187	77.5	148	56.1	199	144	15	2.99	3.62
Native Village of Kiana	87	75	57.3	30	66.7	18	88.9	12	12	2	4.02	4.16
King Island Native Community	66	52	50.0	18	50.0	31	45.2	14	14	8	4.09	4.65
Native Village of Kivalina	69	61	86.9	51	88.2	8	75.0	8	8	3	5.16	5.57
Native Village of Kotzebue	54	45	68.9	23	52.2	17	82.4	9	9	-	3.65	4.07
Native Village of Koyuk	74	52	73.1	17	41.2	18	88.9	22	21	3	3.26	3.71
Kwiguk	45	41	63.4	34	61.8	3	100.0	4	-	-	4.56	4.66
Nana Inupiat	284	240	74.2	143	79.7	67	70.1	44	34	-	4.54	5.01
Native Village of Noatak	85	80	78.8	54	85.2	16	68.8	5	5	-	4.55	4.70
Nome Eskimo Community	222	153	69.9	77	85.7	46	65.2	69	51	13	3.14	3.88
Native Village of Point Hope	135	124	69.4	65	75.4	36	58.3	11	4	-	4.39	4.40

Table 23. **Households and Families With an American Indian and Alaska Native Householder for Selected American Indian and Alaska Native Tribes (One Tribe Reported): 2000**—Con.

[Data based on a sample (except Tables 79 and 80). For information on confidentiality protection, coverage, sampling error, and nonsampling error, see Appendix G. Tribes are shown if respondents reported only one tribe or as American Indian or Alaska Native only and met the specified threshold. For more information, see "How to Use This Census Report"]

Region Division	Total households	Family households						Nonfamily households			Average size	
		Total		Married-couple family		Female householder, no husband present			Householder living alone			
		Number	Percent with own children under 18 years	Number	Percent with own children under 18 years	Number	Percent with own children under 18 years	Total	Total	65 years and over	House-holds	Families
Pacific Division—Con.												
American Indian and Alaska Native—Con.												
Alaska Native—Con.												
Inupiat Eskimo—Con.												
Native Village of Selawik	48	41	92.7	19	89.5	15	93.3	7	7	-	4.56	4.76
Native Village of Shaktoolik	54	44	54.5	31	54.8	5	60.0	10	6	-	3.81	4.30
Native Village of Shishmaref	131	98	59.2	30	53.3	39	76.9	33	21	9	3.62	4.04
Native Village of Shungnak	57	53	79.2	37	70.3	8	100.0	4	4	-	4.93	4.98
Native Village of Teller	50	45	57.8	32	43.8	3	66.7	5	2	-	3.38	3.40
Native Village of Unalakleet	222	188	61.7	95	54.7	66	72.7	34	32	12	3.35	3.61
Village of Wainwright	59	42	69.0	26	61.5	10	70.0	17	16	2	3.53	4.36
Village of White Mountain	101	68	58.8	30	33.3	28	78.6	33	24	5	3.16	3.53
Koniag Aleut	431	311	68.8	178	61.2	95	81.1	120	92	22	2.92	3.39
Koniag Aleut	175	117	58.1	64	39.1	41	75.6	58	49	17	2.42	2.89
Village of Old Harbor	60	44	84.1	16	93.8	14	85.7	16	14	2	3.62	3.93
Native Village of Port Lions	44	41	48.8	35	40.0	4	100.0	3	3	-	2.93	3.00
Sealaska	127	66	51.5	44	34.1	18	100.0	61	52	3	2.29	3.38
Sealaska	105	58	51.7	38	28.9	18	100.0	47	38	3	2.46	3.52
Siberian Eskimo	282	225	75.6	129	90.7	44	61.4	57	47	8	4.46	5.20
Native Village of Gambell	131	100	73.0	56	87.5	18	72.2	31	27	6	4.22	5.06
Native Village of Savoonga	144	125	77.6	73	93.2	26	53.8	19	13	2	4.85	5.32
Tlingit-Haida	4 361	2 995	58.4	1 662	53.5	917	65.9	1 366	1 021	222	2.77	3.29
Chilkat Indian Village (Kluckwan)	43	32	71.9	20	80.0	4	25.0	11	9	3	3.21	3.72
Haida	435	287	41.8	183	44.3	50	38.0	148	97	26	2.44	2.98
Hoonah Indian Association	64	46	45.7	20	35.0	24	50.0	18	14	3	3.27	3.72
Hydaburg Cooperative Association	63	48	60.4	28	53.6	9	77.8	15	14	4	3.08	3.52
Organized Village of Kake	103	81	70.4	50	52.0	28	100.0	22	18	6	3.07	3.42
Ketchikan Indian Corporation	193	140	75.0	48	62.5	66	83.3	53	36	-	2.72	2.99
Klawock Cooperative Association	76	62	58.1	43	44.2	7	100.0	14	12	2	3.57	3.97
Organized Village of Saxman	102	73	56.2	37	51.4	25	52.0	29	26	7	3.16	3.81
Sitka Tribe of Alaska	119	59	74.6	27	51.9	17	88.2	60	37	6	2.49	3.34
Tlingit	2 591	1 752	55.8	999	51.6	525	61.0	839	636	131	2.70	3.23
Tsimshian	670	470	58.3	291	59.8	102	65.7	200	159	46	2.95	3.48
Metlakatla Indian Community Annette Island Reserve	241	159	60.4	111	59.5	36	69.4	82	67	17	3.08	3.92
Tsimshian	381	271	57.6	149	61.1	61	63.9	110	84	25	2.87	3.28
Unangan Aleut	725	547	59.8	323	52.0	163	72.4	178	134	31	3.00	3.36
Aleut Corporation	126	101	63.4	55	49.1	35	80.0	25	19	-	2.75	2.87
King Cove	100	91	62.6	59	47.5	26	96.2	9	7	2	3.30	3.36
Qagan Tayagungin Tribe of Sand Point Village	82	65	61.5	38	47.4	16	68.8	17	14	2	3.13	3.32
Saint Paul	135	97	57.7	44	75.0	42	47.6	38	33	10	3.30	3.96
South Naknek Village	47	27	51.9	17	41.2	3	66.7	20	7	3	3.21	3.93
Yup'ik	4 856	3 909	70.8	2 221	77.4	1 105	62.6	947	757	149	4.03	4.55
Akiachak Native Community	116	106	78.3	75	84.0	12	41.7	10	10	5	4.64	4.85
Village of Alakanuk	146	129	69.0	81	71.6	26	76.9	17	15	5	4.72	5.09
Algaaciq Native Village (St. Mary's)	84	46	73.9	21	71.4	20	70.0	38	7	1	3.21	4.46
Village of Aniak	58	50	82.0	34	79.4	9	77.8	8	6	-	4.36	4.78
Asa'carsarmiut Tribe	142	124	73.4	60	75.0	39	59.0	18	16	2	4.41	4.69
Bristol Bay	167	120	62.5	64	53.1	41	73.2	47	36	6	3.31	3.97
Calista	108	96	61.5	42	73.8	21	66.7	12	12	-	4.13	4.41
Village of Chefornak	55	53	69.8	44	81.8	5	20.0	2	2	-	5.47	5.64
Native Village of Chuathbaluk	28	24	75.0	12	100.0	10	60.0	4	4	-	4.36	4.79
Curyung Tribal Council (Native Village of Dillingham)	131	116	62.1	72	66.7	41	51.2	15	12	-	3.64	3.82
Emmonak Village	151	116	74.1	69	82.6	21	66.7	35	28	4	4.23	4.96
Native Village of Goodnews Bay	58	41	73.2	6	100.0	26	76.9	17	17	-	3.38	3.98
Native Village of Hooper Bay	192	156	73.1	59	81.4	54	70.4	36	32	-	4.45	4.97
Iqurmuit Traditional Council	43	39	76.9	18	88.9	19	63.2	4	4	-	3.67	3.79
Native Village of Kasigluk	103	98	83.7	82	86.6	15	73.3	5	5	3	5.64	5.84
Native Village of Kipnuk	98	96	75.0	68	80.9	20	50.0	2	-	-	5.32	5.22
Native Village of Kongiganak	4	4	100.0	4	100.0	-	(X)	-	-	-	3.50	3.50
Organized Village of Kwethluk	42	36	69.4	34	73.5	2	-	6	6	-	3.93	4.42
Native Village of Marshall (Fortuna Ledge)	57	44	61.4	26	88.5	8	25.0	13	8	-	3.81	4.32
Naknek Native Village	45	35	80.0	29	75.9	-	(X)	10	8	-	3.16	3.57
Native Village of Napakiak	71	61	62.3	34	79.4	19	26.3	10	8	2	3.72	3.90
Native Village of Napaskiak	81	74	59.5	49	69.4	13	30.8	7	7	4	4.94	5.08
New Koliganek Village Council	34	30	63.3	23	65.2	6	66.7	4	4	2	3.85	4.17
Newhalen Village	27	25	64.0	11	72.7	4	-	2	2	-	5.00	5.12
Newtok Village	66	57	91.2	41	95.1	16	81.3	9	9	-	5.62	6.18
Native Village of Nightmute	32	27	81.5	17	100.0	4	50.0	5	3	-	5.09	5.67
Native Village of Nunapitchuk	99	82	78.0	58	86.2	15	46.7	17	17	-	4.33	4.99
Orutsararmuit Native Village (Bethel)	78	74	56.8	39	82.1	24	20.8	4	2	-	4.74	4.59
Native Village of Saint Michael	69	45	88.9	29	86.2	10	90.0	24	11	4	2.94	3.33
Stebbins Community Association	116	99	77.8	42	92.9	13	61.5	17	14	2	4.75	5.15
Traditional Village of Togiak	84	63	74.6	35	85.7	21	66.7	21	19	3	3.26	3.70
Native Village of Tuntutuliak	64	60	70.0	41	65.9	11	81.8	4	2	-	4.50	4.67
Native Village of Tununak	71	51	62.7	24	87.5	4	100.0	20	20	-	3.51	4.47
Yup'ik	1 395	1 052	68.3	532	73.3	394	64.7	343	279	60	3.76	4.38
Yup'ik Eskimo	326	256	79.7	131	84.0	91	70.3	70	65	33	3.40	3.88

Table 24. **Household Relationship and Group Quarters Population for Selected American Indian and Alaska Native Tribes (One Tribe Reported): 2000**

[Data based on a sample (except Tables 79 and 80). For information on confidentiality protection, coverage, sampling error, and nonsampling error, see Appendix G. Tribes are shown if respondents reported only one tribe or as American Indian or Alaska Native only and met the specified threshold. For more information, see "How to Use This Census Report"]

Region Division	Household population							Group quarters population		
			Relationship to householder							
	Total	House-holder	Spouse	Child	Other relatives	Non-relatives	Under 18 years, child and other relatives	Total	Institution-alized population	Non-institution-alized population
Northeast Region	**53 594 378**	**13 633 404**	**10 354 315**	**15 966 707**	**888 238**	**1 051 704**	**12 729 612**	**1 669 334**	**773 631**	**895 703**
American Indian and Alaska Native	**159 443**	**36 647**	**20 573**	**52 812**	**4 089**	**7 253**	**45 864**	**6 130**	**2 981**	**3 149**
American Indian	**98 469**	**24 097**	**13 958**	**30 181**	**2 382**	**4 293**	**25 273**	**3 538**	**1 633**	**1 905**
Abenaki Nation of Missiquoi	2 001	574	332	562	7	33	463	58	15	43
Algonquian	348	135	31	82	-	10	51	26	-	26
Apache	1 084	311	127	281	4	27	221	76	26	50
Apache	888	258	121	211	4	27	166	63	26	37
Blackfeet	2 652	746	439	513	63	148	405	174	59	115
Canadian and Latin American	17 446	3 910	2 373	5 725	1 082	1 371	4 683	347	202	145
Canadian Indian	519	220	68	120	6	32	82	25	-	25
Central American Indian	3 818	935	557	1 434	270	123	1 080	18	14	4
Mexican American Indian	4 711	822	535	1 582	469	604	1 560	84	50	34
South American Indian	5 390	1 290	859	1 603	216	314	1 225	183	125	58
Spanish American Indian	2 697	609	308	912	112	248	671	30	13	17
Cherokee	11 531	2 992	1 717	2 725	159	385	2 239	663	322	341
Cherokee	11 045	2 852	1 643	2 592	127	367	2 126	659	322	337
Chippewa	1 449	389	244	373	14	67	311	58	40	18
Chippewa	1 028	200	171	310	6	52	255	58	40	18
Choctaw	572	121	119	117	12	-	94	58	11	47
Choctaw	494	100	83	111	12	-	89	58	11	47
Creek	392	61	80	118	13	23	110	23	7	16
Muscogee Creek Nation	341	46	80	98	13	23	90	23	7	16
Delaware	1 877	510	330	570	20	53	436	3	3	-
Delaware	253	59	48	37	-	16	27	3	3	-
Lenni-Lanape	807	195	153	230	-	26	179	-	-	-
Ramapough Mountain	694	209	117	256	20	11	192	-	-	-
Iroquois	22 100	5 622	3 083	7 314	308	848	6 150	391	233	158
Cayuga Nation	743	179	101	260	5	10	216	5	-	5
Iroquois	1 127	317	209	288	6	28	234	23	15	8
Mohawk	9 729	2 357	1 593	3 257	143	308	2 664	161	80	81
Oneida Nation of New York	1 123	295	171	367	20	38	281	25	13	12
Onondaga	1 924	452	221	765	28	141	697	13	-	13
Seneca	5 565	1 551	539	1 725	89	260	1 514	93	68	25
Seneca Nation	553	142	75	200	8	34	158	27	20	7
Tonawanda Band of Seneca	298	53	45	101	-	8	91	-	-	-
Tuscarora	791	177	111	265	9	21	231	44	37	7
Long Island	545	151	42	142	33	14	161	-	-	-
Poospatuck	254	67	14	92	15	6	83	-	-	-
Lumbee	550	151	89	109	8	29	104	77	-	77
Maliseet	809	134	126	367	1	47	320	24	11	13
Maliseet	744	114	126	340	1	38	300	24	11	13
Micmac	1 981	490	281	574	34	73	471	83	61	22
Micmac	1 918	482	268	538	32	73	433	83	61	22
Mohegan	781	164	98	295	24	43	254	11	11	-
Nanticoke Lenni-Lenape	617	177	108	170	9	10	137	-	-	-
Narragansett	1 926	398	231	721	28	47	684	66	38	28
Navajo	991	204	142	235	-	56	237	113	5	108
Nipmuc	416	81	87	169	14	-	137	6	-	6
Nipmuc	406	80	79	169	14	-	137	6	-	6
Passamaquoddy	2 320	552	289	765	47	117	668	69	33	36
Passamaquoddy	2 318	550	289	765	47	117	668	69	33	36
Penobscot	1 595	517	178	468	10	75	381	36	15	21
Pequot	1 141	262	53	559	24	33	532	-	-	-
Mashantucket Pequot	580	139	16	326	8	11	316	-	-	-
Pequot	549	123	37	233	16	22	216	-	-	-
Pueblo	713	191	121	210	25	69	195	30	12	18
Santo Domingo	374	117	26	136	15	34	121	6	6	-
Seminole	443	100	55	85	16	41	66	7	7	-
Seminole	428	100	55	85	16	41	66	7	7	-
Shinnecock	1 329	290	108	478	46	51	291	49	17	32
Sioux	1 831	414	340	429	29	86	377	140	58	82
Sioux	1 032	245	181	273	20	33	214	105	51	54
Teton Sioux	392	104	62	68	3	12	85	16	-	16
Wampanoag	2 003	559	229	627	29	47	555	91	55	36
Gay Head (Aquinnah) Wampanoag	381	112	10	184	-	6	142	-	-	-
Wampanoag	1 341	380	189	341	19	22	321	75	55	20
Alaska Native	**1 203**	**184**	**157**	**478**	**56**	**36**	**407**	**62**	**19**	**43**
New England Division	**13 922 517**	**3 566 635**	**2 792 072**	**4 030 861**	**164 217**	**254 243**	**3 271 802**	**460 209**	**189 837**	**270 372**
American Indian and Alaska Native	**42 631**	**9 890**	**5 727**	**13 661**	**737**	**1 776**	**11 915**	**2 161**	**991**	**1 170**
American Indian	**28 858**	**7 098**	**4 084**	**8 657**	**460**	**1 167**	**7 528**	**1 439**	**678**	**761**
Abenaki Nation of Missiquoi	1 763	538	261	506	3	27	407	48	15	33
Blackfeet	1 004	288	182	127	4	80	109	53	13	40
Canadian and Latin American	2 738	576	350	1 045	130	176	898	134	104	30
Mexican American Indian	784	121	57	350	41	92	284	33	21	12
South American Indian	905	179	143	302	51	49	252	75	71	4
Spanish American Indian	442	102	72	153	30	23	157	5	5	-
Cherokee	2 824	663	413	675	9	112	599	207	119	88
Cherokee	2 756	627	408	670	9	105	594	207	119	88
Chippewa	355	98	101	64	1	17	43	25	25	-
Iroquois	1 380	432	276	226	10	20	183	73	47	26
Iroquois	350	100	83	89	-	4	66	14	6	8
Mohawk	807	270	156	117	10	16	97	34	16	18
Maliseet	787	134	118	358	1	47	320	24	11	13
Maliseet	722	114	118	331	1	38	300	24	11	13
Micmac	1 866	462	260	574	34	63	471	77	55	22
Micmac	1 803	454	247	538	32	63	433	77	55	22
Mohegan	714	145	76	290	24	43	249	11	11	-
Narragansett	1 858	383	222	698	28	40	664	66	38	28
Navajo	345	51	29	102	-	15	108	68	-	68
Nipmuc	396	73	81	169	14	-	137	6	-	6
Nipmuc	386	72	73	169	14	-	137	6	-	6
Passamaquoddy	2 252	533	285	755	47	117	661	69	33	36
Passamaquoddy	2 250	531	285	755	47	117	661	69	33	36

Table 24. **Household Relationship and Group Quarters Population for Selected American Indian and Alaska Native Tribes (One Tribe Reported): 2000**—Con.

[Data based on a sample (except Tables 79 and 80). For information on confidentiality protection, coverage, sampling error, and nonsampling error, see Appendix G. Tribes are shown if respondents reported only one tribe or as American Indian or Alaska Native only and met the specified threshold. For more information, see "How to Use This Census Report"]

Region Division	Household population							Group quarters population		
			Relationship to householder							
	Total	House-holder	Spouse	Child	Other relatives	Non-relatives	Under 18 years, child and other relatives	Total	Institution-alized population	Non-institution-alized population
New England Division—Con.										
American Indian and Alaska Native—Con.										
American Indian—Con.										
Penobscot	1 521	509	169	459	10	59	372	36	15	21
Pequot	1 127	262	51	559	24	33	532	-	-	-
Mashantucket Pequot	580	139	16	326	8	11	316	-	-	-
Pequot	535	123	35	233	16	22	216	-	-	-
Sioux	557	116	141	65	9	32	72	59	32	27
Wampanoag	1 871	531	200	584	29	47	523	91	55	36
Gay Head (Aquinnah) Wampanoag	308	98	10	141	-	6	110	-	-	-
Wampanoag	1 314	372	178	341	19	22	321	75	55	20
Alaska Native	**456**	**67**	**42**	**190**	**9**	**26**	**145**	**35**	**11**	**24**
Middle Atlantic Division	**39 671 861**	**10 066 769**	**7 562 243**	**11 935 846**	**724 021**	**797 461**	**9 457 810**	**1 209 125**	**583 794**	**625 331**
American Indian and Alaska Native	**116 812**	**26 757**	**14 846**	**39 151**	**3 352**	**5 477**	**33 949**	**3 969**	**1 990**	**1 979**
American Indian	**69 611**	**16 999**	**9 874**	**21 524**	**1 922**	**3 126**	**17 745**	**2 099**	**955**	**1 144**
Apache	750	230	96	235	4	27	192	37	21	16
Apache	652	213	90	187	4	27	152	37	21	16
Blackfeet	1 648	458	257	386	59	68	296	121	46	75
Canadian and Latin American	14 708	3 334	2 023	4 680	952	1 195	3 785	213	98	115
Central American Indian	3 562	892	508	1 315	262	123	998	11	7	4
Mexican American Indian	3 927	701	478	1 232	428	512	1 276	51	29	22
South American Indian	4 485	1 111	716	1 301	165	265	973	108	54	54
Spanish American Indian	2 255	507	236	759	82	225	514	25	8	17
Cherokee	8 707	2 329	1 304	2 050	150	273	1 640	456	203	253
Cherokee	8 289	2 225	1 235	1 922	118	262	1 532	452	203	249
Chippewa	1 094	291	143	309	13	50	268	33	15	18
Chippewa	757	156	77	251	5	50	217	33	15	18
Choctaw	414	99	87	85	-	-	62	34	11	23
Choctaw	361	78	71	84	-	-	62	34	11	23
Delaware	1 772	479	314	562	20	40	436	3	3	-
Lenni-Lanape	800	195	153	230	-	21	179	-	-	-
Ramapough Mountain	667	193	117	256	20	11	192	-	-	-
Iroquois	20 720	5 190	2 807	7 088	298	828	5 967	318	186	132
Cayuga Nation	736	179	95	260	5	10	216	5	-	5
Iroquois	777	217	126	199	6	24	168	9	9	-
Mohawk	8 922	2 087	1 437	3 140	133	292	2 567	127	64	63
Oneida Nation of New York	1 070	293	163	363	20	38	277	17	5	12
Onondaga	1 905	452	213	765	28	141	697	13	-	13
Seneca	5 470	1 523	524	1 717	89	260	1 506	85	60	25
Seneca Nation	545	134	75	200	8	34	158	27	20	7
Tonawanda Band of Seneca	298	53	45	101	-	8	91	-	-	-
Tuscarora	761	164	111	257	9	21	223	35	28	7
Long Island	485	131	34	126	33	8	135	-	-	-
Poospatuck	248	67	14	92	15	-	83	-	-	-
Lumbee	427	119	72	86	8	-	81	68	-	68
Nanticoke Lenni-Lenape	617	177	108	170	9	10	137	-	-	-
Navajo	646	153	113	133	-	41	129	45	5	40
Pueblo	572	157	107	191	14	35	176	14	6	8
Seminole	344	74	45	65	9	20	46	7	7	-
Shinnecock	1 300	284	91	472	46	51	291	49	17	32
Sioux	1 274	298	199	364	20	54	305	81	26	55
Sioux	726	167	102	231	11	25	178	58	26	32
Teton Sioux	286	80	43	57	3	12	58	16	-	16
Alaska Native	**747**	**117**	**115**	**288**	**47**	**10**	**262**	**27**	**8**	**19**
Midwest Region	**64 392 776**	**16 769 419**	**13 217 644**	**19 304 860**	**711 551**	**1 105 110**	**16 255 093**	**1 793 923**	**942 699**	**851 224**
American Indian and Alaska Native	**408 284**	**93 004**	**51 823**	**143 225**	**9 575**	**18 772**	**133 413**	**17 739**	**11 357**	**6 382**
American Indian	**332 321**	**77 998**	**42 856**	**117 432**	**7 909**	**15 218**	**109 641**	**11 810**	**6 976**	**4 834**
Apache	3 219	851	543	755	89	160	681	157	145	12
Apache	2 472	665	471	530	64	110	490	116	116	-
Arapahoe	406	69	65	181	6	16	142	47	5	42
Arapahoe	273	46	56	122	-	6	90	29	5	24
Arikara	368	81	36	137	6	7	109	15	-	15
Blackfeet	3 668	954	618	850	65	173	716	217	146	71
Brotherton	448	143	58	128	5	15	102	-	-	-
Canadian and Latin American	12 336	2 594	1 742	4 670	552	751	4 025	304	197	107
Canadian Indian	922	248	98	329	7	42	247	31	31	-
Central American Indian	365	53	12	170	14	55	153	11	6	5
Mexican American Indian	9 287	2 016	1 362	3 389	466	568	2 947	231	136	95
South American Indian	826	123	99	349	43	32	327	23	16	7
Spanish American Indian	818	139	124	415	22	51	345	8	8	-
Cherokee	42 217	11 413	7 846	11 220	620	1 224	9 669	1 432	833	599
Cherokee	39 369	10 637	7 330	10 347	589	1 147	8 879	1 314	756	558
Eastern Cherokee	457	100	90	105	5	7	102	53	37	16
Northern Cherokee Nation of Missouri and Arkansas	608	216	75	201	8	9	176	-	-	-
Western Cherokee	1 344	320	277	424	18	31	385	65	40	25
Cheyenne	1 163	291	154	275	15	87	308	96	50	46
Cheyenne	885	244	111	214	15	55	232	60	28	32
Northern Cheyenne	235	40	38	61	-	32	76	18	4	14
Chickasaw	950	247	194	317	-	12	294	10	-	10
Chippewa	89 309	21 634	11 056	32 558	1 773	4 044	30 045	2 799	1 719	1 080
Bad River Band of the Lake Superior Tribe	2 461	587	222	925	52	93	829	88	64	24
Bay Mills Indian Community of the Sault Ste. Marie Band	911	225	103	410	10	35	339	-	-	-
Bois Forte/Nett Lake Band of Chippewa	1 480	369	109	581	30	63	521	71	34	37
Chippewa	26 111	5 914	3 798	8 717	472	1 143	7 912	993	603	390
Fond du Lac	1 443	411	157	443	26	76	408	46	13	33
Grand Portage	464	118	34	143	1	19	133	6	-	6
Grand Traverse Band of Ottawa and Chippewa Indians	2 461	667	322	908	72	107	832	35	22	13

Table 24. **Household Relationship and Group Quarters Population for Selected American Indian and Alaska Native Tribes (One Tribe Reported): 2000**—Con.

[Data based on a sample (except Tables 79 and 80). For information on confidentiality protection, coverage, sampling error, and nonsampling error, see Appendix G. Tribes are shown if respondents reported only one tribe or as American Indian or Alaska Native only and met the specified threshold. For more information, see "How to Use This Census Report"]

Region Division	Household population							Group quarters population		
			Relationship to householder							
	Total	House-holder	Spouse	Child	Other relatives	Non-relatives	Under 18 years, child and other relatives	Total	Institution-alized population	Non-institution-alized population
Midwest Region—Con.										
American Indian and Alaska Native—Con.										
American Indian—Con.										
Chippewa—Con.										
Keweenaw Bay Indian Community of the L'Anse and Ontonagon Bands	1 134	240	204	393	7	51	338	21	13	8
Lac Court Oreilles Band of Lake Superior Chippewa	3 407	912	352	1 296	61	170	1 212	21	21	-
Lac du Flambeau	1 587	409	128	662	37	75	623	29	29	-
Lac Vieux Desert Band of Lake Superior Chippewa	173	53	8	71	9	14	67	-	-	-
Lake Superior	324	77	57	108	6	20	88	8	-	8
Leech Lake	4 526	1 107	329	1 749	151	208	1 661	133	97	36
Mille Lacs	2 241	584	119	885	42	117	797	109	58	51
Minnesota Chippewa	1 758	471	238	560	48	60	537	43	27	16
Red Cliff Band of Lake Superior Chippewa	1 655	407	222	664	23	42	636	58	14	44
Red Lake Band of Chippewa Indians	7 514	1 620	588	2 804	256	570	3 008	239	152	87
Saginaw Chippewa	2 126	562	281	758	48	81	643	18	14	4
St. Croix Chippewa	1 216	356	53	461	29	50	454	69	46	23
Sault Ste. Marie Chippewa	8 668	2 032	1 530	3 479	82	160	2 906	189	82	107
Sokoagon Chippewa	452	104	54	188	2	18	169	-	-	-
Turtle Mountain Band	11 184	2 755	1 405	4 505	166	500	4 183	313	243	70
White Earth	5 741	1 587	688	1 782	132	371	1 680	276	170	106
Choctaw	3 818	1 059	642	1 239	71	87	1 038	95	16	79
Choctaw	3 167	858	540	1 042	68	82	874	68	16	52
Oklahoma Choctaw	510	155	81	164	-	-	134	18	-	18
Comanche	783	142	123	238	27	47	195	43	43	-
Comanche	783	142	123	238	27	47	195	43	43	-
Cree	464	80	99	137	9	38	132	-	-	-
Creek	1 783	535	240	574	-	34	529	97	41	56
Muscogee Creek Nation	1 677	506	217	554	-	25	516	85	41	44
Crow	654	143	110	194	19	22	186	49	23	26
Delaware	1 014	264	219	293	9	4	231	20	7	13
Delaware	821	217	191	197	9	4	171	20	7	13
Hidatsa	332	65	18	104	22	11	143	19	19	-
Iowa	768	209	110	305	9	14	288	-	-	-
Iowa	521	119	57	240	2	14	238	-	-	-
Iroquois	12 061	3 109	1 678	3 846	231	601	3 454	267	126	141
Iroquois	488	84	52	117	4	32	96	14	6	8
Mohawk	1 057	241	245	244	14	16	211	23	-	23
Oneida Nation of New York	8 945	2 348	1 172	2 993	189	490	2 659	176	89	87
Seneca	385	108	60	87	20	6	88	31	15	16
Seneca-Cayuga	190	39	19	53	4	18	69	7	-	7
Wyandotte	621	174	105	261	-	10	223	11	11	-
Kickapoo	980	309	87	351	22	38	309	19	19	-
Kickapoo	968	297	87	351	22	38	309	19	19	-
Kiowa	485	73	112	148	3	16	145	53	21	32
Kiowa	482	73	112	148	-	16	145	53	21	32
Lumbee	1 329	340	234	526	5	31	415	25	6	19
Menominee	8 057	1 727	799	3 236	264	567	3 106	224	115	109
Miami	2 409	777	312	816	7	57	636	62	43	19
Indiana Miami	406	136	45	126	-	14	103	11	5	6
Miami	1 642	551	220	523	7	39	412	38	38	-
Oklahoma Miami	305	85	39	134	-	-	110	13	-	13
Navajo	2 921	467	599	869	108	170	764	219	63	156
Omaha	3 889	727	330	1 555	129	242	1 589	243	164	79
Oneida Tribe of Wisconsin	830	211	87	314	-	69	229	8	-	8
Osage	825	195	200	257	9	23	229	18	13	5
Ottawa	4 733	1 205	852	1 377	104	149	1 111	135	115	20
Little River Band of Ottawa Indians of Michigan	724	222	177	173	16	9	145	10	10	-
Little Traverse Bay Bands of Ottawa Indians of Michigan	1 171	334	215	318	49	20	258	22	22	-
Ottawa	2 503	550	419	770	39	106	614	87	74	13
Pawnee	401	74	100	120	-	5	90	10	-	10
Pawnee	374	74	100	95	-	5	72	10	-	10
Peoria	240	72	40	122	-	-	110	-	-	-
Pima	315	73	37	133	6	11	134	3	-	3
Ponca	819	225	93	329	8	48	308	6	6	-
Ponca	660	163	59	294	8	46	279	6	6	-
Potawatomi	6 869	1 752	832	2 611	80	177	2 508	139	84	55
Citizen Potawatomi Nation	415	131	67	159	-	-	145	-	-	-
Forest County Potawatomi Community	151	42	19	66	-	-	66	7	7	-
Pokagon Band of Potawatomi Indians	791	168	93	363	4	29	350	19	-	19
Potawatomi	4 256	1 086	509	1 633	56	116	1 537	65	50	15
Prairie Band of Potawatomi Indians	1 043	277	111	321	20	30	336	37	16	21
Pueblo	1 104	293	185	322	28	41	300	19	13	6
Sac and Fox	1 772	444	232	572	22	71	542	22	17	5
Sac and Fox	386	105	63	89	2	15	63	16	11	5
Sac and Fox Tribe of the Mississippi in Iowa	1 247	292	158	422	20	56	434	6	6	-
Seminole	626	125	77	151	10	53	161	62	20	42
Seminole	570	122	70	149	10	53	157	57	15	42
Shawnee	1 190	255	270	319	-	30	299	32	23	9
Shawnee	956	241	208	242	-	27	224	23	23	-
Shoshone	451	91	67	148	4	25	134	37	32	5
Shoshone	415	86	60	124	4	25	121	37	32	5
Sioux	79 397	16 445	6 958	31 377	2 912	4 595	31 755	3 093	1 742	1 351
Cheyenne River Sioux	8 348	1 872	732	3 376	229	436	3 330	281	144	137
Crow Creek Sioux	2 308	530	159	914	94	138	891	110	72	38
Dakota Sioux	1 346	262	103	542	45	102	559	40	40	-
Flandreau Santee Sioux	317	101	5	133	8	4	135	-	-	-
Fort Peck Sioux	299	43	16	129	13	12	135	34	9	25
Lower Brule Sioux	1 357	240	110	598	59	72	583	34	5	29

Table 24. **Household Relationship and Group Quarters Population for Selected American Indian and Alaska Native Tribes (One Tribe Reported): 2000**—Con.

[Data based on a sample (except Tables 79 and 80). For information on confidentiality protection, coverage, sampling error, and nonsampling error, see Appendix G. Tribes are shown if respondents reported only one tribe or as American Indian or Alaska Native only and met the specified threshold. For more information, see "How to Use This Census Report"]

Region Division	Household population							Group quarters population		
			Relationship to householder							
	Total	House-holder	Spouse	Child	Other relatives	Non-relatives	Under 18 years, child and other relatives	Total	Institution-alized population	Non-institution-alized population
Midwest Region—Con.										
American Indian and Alaska Native—Con.										
American Indian—Con.										
Sioux—Con.										
Lower Sioux Indian Community of Minnesota Mdewakanton Sioux	476	121	28	170	3	13	148	5	-	5
Mdewakanton Sioux	370	107	45	122	-	26	109	11	11	-
Oglala Sioux	18 879	3 760	1 429	8 288	762	796	8 198	526	277	249
Pine Ridge Sioux	655	131	114	177	17	48	190	71	43	28
Rosebud Sioux	12 505	2 518	978	5 045	581	855	5 272	464	348	116
Santee Sioux of Nebraska	1 710	426	202	532	60	152	540	33	23	10
Sioux	7 302	1 318	934	2 052	283	414	2 247	684	283	401
Sisseton Sioux	417	72	42	128	4	31	128	39	31	8
Sisseton-Wahpeton	4 942	1 109	554	1 932	111	266	1 958	88	67	21
Spirit Lake Sioux (formerly Devils Lake Sioux)	2 443	494	152	1 054	67	204	1 097	137	81	56
Standing Rock Sioux	8 031	1 753	637	3 256	379	474	3 322	206	101	105
Teton Sioux	1 841	433	226	587	39	157	540	76	68	8
Yankton Sioux	4 720	910	378	1 955	138	323	2 013	160	60	100
Stockbridge-Munsee Community of Mohican Indians of Wisconsin	1 750	465	312	611	32	35	527	15	8	7
Three Affiliated Tribes of North Dakota (Fort Bethold)	3 116	735	296	1 319	75	165	1 264	67	38	29
Winnebago	6 641	1 443	700	2 679	141	276	2 445	229	148	81
Ho-Chunk Nation of Wisconsin	3 652	850	326	1 508	68	169	1 349	69	42	27
Nebraska Winnebago	351	75	62	141	12	7	125	36	20	16
Winnebago	2 591	503	308	1 025	61	93	966	108	70	38
Alaska Native	**2 357**	**383**	**477**	**728**	**106**	**92**	**664**	**94**	**26**	**68**
Alaskan Athabascan	313	52	70	127	2	24	104	-	-	-
Inupiat Eskimo	238	18	64	47	29	-	57	10	-	10
Tlingit-Haida	382	81	63	147	17	10	102	6	-	6
Tlingit	348	79	56	141	17	10	99	6	-	6
East North Central Division	**45 155 037**	**11 729 919**	**9 129 610**	**13 647 504**	**555 776**	**796 496**	**11 397 880**	**1 205 997**	**645 033**	**560 964**
American Indian and Alaska Native	**185 077**	**44 312**	**26 893**	**62 238**	**3 553**	**7 432**	**54 818**	**6 729**	**4 377**	**2 352**
American Indian	**140 068**	**34 580**	**21 186**	**46 835**	**2 552**	**5 576**	**41 278**	**4 123**	**2 451**	**1 672**
Apache	2 015	567	333	503	44	71	422	84	82	2
Apache	1 552	445	300	342	19	48	295	74	74	-
Blackfeet	2 644	665	457	645	42	119	554	138	88	50
Brotherton	336	122	47	106	-	-	75	-	-	-
Canadian and Latin American	8 773	1 980	1 304	3 321	353	501	2 793	204	111	93
Canadian Indian	613	179	80	219	7	35	165	5	5	-
Mexican American Indian	6 743	1 554	1 010	2 468	315	374	2 078	171	90	81
South American Indian	525	93	70	200	7	32	195	23	16	7
Spanish American Indian	642	109	107	338	22	47	272	-	-	-
Cherokee	23 398	6 315	4 252	5 804	320	768	4 983	873	548	325
Cherokee	22 220	6 019	4 042	5 456	315	716	4 686	802	497	305
Eastern Cherokee	380	69	72	89	5	7	86	43	37	6
Western Cherokee	383	84	91	103	-	18	76	28	14	14
Cheyenne	373	127	76	94	-	31	84	7	-	7
Cheyenne	320	115	69	75	-	23	65	7	-	7
Chickasaw	400	89	102	146	-	8	142	-	-	-
Chippewa	40 481	9 888	5 816	14 906	653	1 369	13 244	974	547	427
Bad River Band of the Lake Superior Tribe	2 309	536	207	889	52	82	796	81	57	24
Bay Mills Indian Community of the Sault Ste. Marie Band	911	225	103	410	10	35	339	-	-	-
Chippewa	13 950	3 256	2 149	4 720	203	498	4 238	406	222	184
Grand Traverse Band of Ottawa and Chippewa Indians	2 435	661	321	889	72	107	819	35	22	13
Keweenaw Bay Indian Community of the L'Anse and Ontonagon Bands	1 100	240	201	391	5	51	336	13	13	-
Lac Court Oreilles Band of Lake Superior Chippewa	3 030	814	320	1 163	61	141	1 093	14	14	-
Lac du Flambeau	1 478	382	118	614	37	56	591	29	29	-
Lac Vieux Desert Band of Lake Superior Chippewa	173	53	8	71	9	14	67	-	-	-
Red Cliff Band of Lake Superior Chippewa	1 435	355	185	612	23	42	569	53	14	39
Saginaw Chippewa	2 069	556	265	738	48	72	623	18	14	4
St. Croix Chippewa	1 086	306	41	421	29	43	422	63	46	17
Sault Ste. Marie Chippewa	8 539	1 999	1 498	3 447	82	160	2 877	178	82	96
Sokoagon Chippewa	430	90	54	180	2	18	169	-	-	-
White Earth	216	80	68	10	-	14	3	14	8	6
Choctaw	1 668	484	270	542	26	70	468	20	7	13
Choctaw	1 388	385	226	454	26	65	385	20	7	13
Comanche	316	47	78	77	13	30	56	6	6	-
Comanche	316	47	78	77	13	30	56	6	6	-
Cree	320	65	77	97	9	14	97	-	-	-
Creek	448	151	68	110	-	17	107	16	-	16
Muscogee Creek Nation	410	141	63	110	-	8	107	4	-	4
Delaware	470	101	71	161	8	-	105	7	-	7
Iroquois	10 617	2 767	1 457	3 401	214	533	3 030	227	116	111
Iroquois	407	83	39	94	-	26	73	14	6	8
Mohawk	882	208	200	194	14	13	164	23	-	23
Oneida Nation of New York	8 622	2 274	1 104	2 935	180	466	2 603	164	89	75
Lumbee	1 158	270	209	466	3	31	369	25	6	19
Menominee	7 882	1 706	766	3 196	264	556	3 066	206	103	103
Miami	1 844	596	220	594	3	34	450	49	43	6
Indiana Miami	358	124	38	103	-	10	80	11	5	6
Miami	1 400	448	179	461	3	24	360	38	38	-
Navajo	1 325	243	289	388	68	88	342	79	7	72
Oneida Tribe of Wisconsin	745	185	81	266	-	64	213	8	-	8
Ottawa	4 610	1 176	838	1 342	89	145	1 063	131	115	16
Little River Band of Ottawa Indians of Michigan	719	217	177	173	16	9	145	10	10	-

Table 24. **Household Relationship and Group Quarters Population for Selected American Indian and Alaska Native Tribes (One Tribe Reported): 2000**—Con.

[Data based on a sample (except Tables 79 and 80). For information on confidentiality protection, coverage, sampling error, and nonsampling error, see Appendix G. Tribes are shown if respondents reported only one tribe or as American Indian or Alaska Native only and met the specified threshold. For more information, see "How to Use This Census Report"]

Region Division	Household population							Group quarters population		
			Relationship to householder							
	Total	House-holder	Spouse	Child	Other relatives	Non-relatives	Under 18 years, child and other relatives	Total	Institution-alized population	Non-institution-alized population
East North Central Division—Con.										
American Indian and Alaska Native—Con.										
American Indian—Con.										
Ottawa—Con.										
Little Traverse Bay Bands of Ottawa Indians of Michigan	1 165	334	215	318	49	20	258	22	22	-
Ottawa	2 427	533	405	754	24	102	585	83	74	9
Potawatomi	4 026	953	426	1 685	52	112	1 661	71	37	34
Pokagon Band of Potawatomi Indians	791	168	93	363	4	29	350	19	-	19
Potawatomi	2 755	657	246	1 175	48	81	1 165	41	26	15
Pueblo	531	170	72	161	7	30	133	6	6	-
Shawnee	874	213	190	258	-	25	244	23	23	-
Shawnee	809	211	175	224	-	25	210	23	23	-
Sioux	3 672	785	637	1 059	127	118	1 062	152	112	40
Sioux	2 005	364	305	619	103	36	681	60	34	26
Teton Sioux	630	151	118	178	6	39	157	35	35	-
Stockbridge-Munsee Community of Mohican Indians of Wisconsin	1 617	441	275	545	30	35	464	15	8	7
Winnebago	3 823	872	355	1 521	63	188	1 380	97	54	43
Ho-Chunk Nation of Wisconsin	3 334	803	303	1 351	55	163	1 229	50	31	19
Winnebago	384	52	43	114	8	18	97	31	7	24
Alaska Native	**1 443**	**234**	**287**	**507**	**47**	**51**	**452**	**51**	**8**	**43**
West North Central Division	**19 237 739**	**5 039 500**	**4 088 034**	**5 657 356**	**155 775**	**308 614**	**4 857 213**	**587 926**	**297 666**	**290 260**
American Indian and Alaska Native	**223 207**	**48 692**	**24 930**	**80 987**	**6 022**	**11 340**	**78 595**	**11 010**	**6 980**	**4 030**
American Indian	**192 253**	**43 418**	**21 670**	**70 597**	**5 357**	**9 642**	**68 363**	**7 687**	**4 525**	**3 162**
Apache	1 204	284	210	252	45	89	259	73	63	10
Apache	920	220	171	188	45	62	195	42	42	-
Arapahoe	333	42	49	158	6	16	119	42	-	42
Arikara	354	81	30	133	6	5	105	15	-	15
Blackfeet	1 024	289	161	205	23	54	162	79	58	21
Canadian and Latin American	3 563	614	438	1 349	199	250	1 232	100	86	14
Canadian Indian	309	69	18	110	-	7	82	26	26	-
Mexican American Indian	2 544	462	352	921	151	194	869	60	46	14
Cherokee	18 819	5 098	3 594	5 416	300	456	4 686	559	285	274
Cherokee	17 149	4 618	3 288	4 891	274	431	4 193	512	259	253
Northern Cherokee Nation of Missouri and Arkansas	521	187	71	159	8	9	140	-	-	-
Western Cherokee	961	236	186	321	18	13	309	37	26	11
Cheyenne	790	164	78	181	15	56	224	89	50	39
Cheyenne	565	129	42	139	15	32	167	53	28	25
Chickasaw	550	158	92	171	-	4	152	10	-	10
Chippewa	48 828	11 746	5 240	17 652	1 120	2 675	16 801	1 825	1 172	653
Bois Forte/Nett Lake Band of Chippewa	1 431	359	106	559	28	63	500	66	34	32
Chippewa	12 161	2 658	1 649	3 997	269	645	3 674	587	381	206
Fond du Lac	1 302	373	134	437	26	73	402	39	6	33
Grand Portage	446	118	34	137	-	19	133	6	-	6
Lac Court Oreilles Band of Lake Superior Chippewa	377	98	32	133	-	29	119	7	7	-
Leech Lake	4 495	1 107	319	1 739	151	208	1 649	133	97	36
Mille Lacs	2 110	553	98	818	42	112	737	109	58	51
Minnesota Chippewa	1 540	383	180	530	48	60	518	43	27	16
Red Lake Band of Chippewa Indians	7 323	1 605	540	2 730	256	560	2 939	215	142	73
Turtle Mountain Band	10 966	2 681	1 352	4 460	166	494	4 143	304	234	70
White Earth	5 525	1 507	620	1 772	132	357	1 677	262	162	100
Choctaw	2 150	575	372	697	45	17	570	75	9	66
Choctaw	1 779	473	314	588	42	17	489	48	9	39
Oklahoma Choctaw	288	87	50	85	-	-	55	18	-	18
Comanche	467	95	45	161	14	17	139	37	37	-
Comanche	467	95	45	161	14	17	139	37	37	-
Creek	1 335	384	172	464	-	17	422	81	41	40
Muscogee Creek Nation	1 267	365	154	444	-	17	409	81	41	40
Crow	398	98	37	157	19	3	157	19	-	19
Delaware	544	163	148	132	1	4	126	13	7	6
Delaware	521	158	140	126	1	4	120	13	7	6
Hidatsa	329	62	18	104	22	11	143	19	19	-
Iowa	750	209	110	305	9	14	288	-	-	-
Iowa	514	119	57	240	2	14	238	-	-	-
Iroquois	1 444	342	221	445	17	68	424	40	10	30
Oneida Nation of New York	323	74	68	58	9	24	56	12	-	12
Seneca-Cayuga	184	39	13	53	4	18	69	7	-	7
Wyandotte	422	111	55	193	-	10	179	5	5	-
Kickapoo	892	267	72	331	22	38	303	19	19	-
Kickapoo	892	267	72	331	22	38	303	19	19	-
Kiowa	269	31	69	63	3	9	58	46	14	32
Kiowa	266	31	69	63	-	9	58	46	14	32
Miami	565	181	92	222	4	23	186	13	-	13
Miami	242	103	41	62	4	15	52	-	-	-
Navajo	1 596	224	310	481	40	82	422	140	56	84
Omaha	3 813	702	313	1 547	129	242	1 581	217	154	63
Osage	619	165	148	184	9	13	156	18	13	5
Ponca	751	225	80	303	8	48	270	6	6	-
Ponca	593	163	46	268	8	46	241	6	6	-
Potawatomi	2 843	799	406	926	28	65	847	68	47	21
Citizen Potawatomi Nation	366	110	62	145	-	-	131	-	-	-
Potawatomi	1 501	429	263	458	8	35	372	24	24	-
Prairie Band of Potawatomi Indians	933	260	75	293	20	30	314	37	16	21
Pueblo	573	123	113	161	21	11	167	13	7	6
Sac and Fox	1 610	383	196	557	22	71	518	22	17	5
Sac and Fox	297	71	44	74	2	15	48	16	11	5
Sac and Fox Tribe of the Mississippi in Iowa	1 178	269	141	422	20	56	425	6	6	-
Seminole	390	95	37	118	-	16	132	52	15	37
Seminole	354	95	30	118	-	16	130	47	10	37

Table 24. **Household Relationship and Group Quarters Population for Selected American Indian and Alaska Native Tribes (One Tribe Reported): 2000**—Con.

[Data based on a sample (except Tables 79 and 80). For information on confidentiality protection, coverage, sampling error, and nonsampling error, see Appendix G. Tribes are shown if respondents reported only one tribe or as American Indian or Alaska Native only and met the specified threshold. For more information, see "How to Use This Census Report"]

Region Division	Household population							Group quarters population		
			Relationship to householder							
	Total	House-holder	Spouse	Child	Other relatives	Non-relatives	Under 18 years, child and other relatives	Total	Institution-alized population	Non-institution-alized population
West North Central Division—Con.										
American Indian and Alaska Native—Con.										
American Indian—Con.										
Shawnee	316	42	80	61	-	5	55	9	-	9
Shoshone	313	59	40	116	-	10	113	37	32	5
Shoshone	288	54	33	103	-	10	100	37	32	5
Sioux	75 725	15 660	6 321	30 318	2 785	4 477	30 693	2 941	1 630	1 311
Cheyenne River Sioux	8 288	1 856	714	3 357	224	436	3 320	281	144	137
Crow Creek Sioux	2 299	523	159	914	94	136	891	110	72	38
Dakota Sioux	1 340	262	103	542	45	102	559	40	40	-
Flandreau Santee Sioux	308	99	5	133	8	4	135	-	-	-
Fort Peck Sioux	261	31	16	103	13	12	109	34	9	25
Lower Brule Sioux	1 344	238	110	587	59	72	583	34	5	29
Lower Sioux Indian Community of Minnesota Mdewakanton Sioux	467	119	21	170	3	13	148	5	-	5
Mdewakanton Sioux	350	97	45	122	-	26	109	11	11	-
Oglala Sioux	18 627	3 689	1 372	8 243	762	780	8 160	507	258	249
Pine Ridge Sioux	640	131	114	177	17	48	184	71	43	28
Rosebud Sioux	12 394	2 492	938	5 026	581	832	5 253	464	348	116
Santee Sioux of Nebraska	1 670	424	178	532	60	152	540	33	23	10
Sioux	5 297	954	629	1 433	180	378	1 566	624	249	375
Sisseton Sioux	389	62	37	115	4	31	115	39	31	8
Sisseton-Wahpeton	4 878	1 083	546	1 912	111	266	1 950	81	60	21
Spirit Lake Sioux (formerly Devils Lake Sioux)	2 405	494	150	1 049	67	204	1 092	120	64	56
Standing Rock Sioux	7 982	1 735	628	3 249	379	472	3 315	206	101	105
Teton Sioux	1 211	282	108	409	33	118	383	41	33	8
Yankton Sioux	4 600	881	350	1 924	125	323	1 987	153	60	93
Three Affiliated Tribes of North Dakota (Fort Bethold)	3 098	732	287	1 319	75	165	1 264	67	38	29
Winnebago	2 818	571	345	1 158	78	88	1 065	132	94	38
Ho-Chunk Nation of Wisconsin	318	47	23	157	13	6	120	19	11	8
Nebraska Winnebago	276	58	57	88	12	7	74	36	20	16
Winnebago	2 207	451	265	911	53	75	869	77	63	14
Alaska Native	**914**	**149**	**190**	**221**	**59**	**41**	**212**	**43**	**18**	**25**
South Region	**100 236 820**	**26 428 370**	**20 171 944**	**29 194 157**	**1 675 843**	**1 850 036**	**24 979 683**	**2 838 833**	**1 603 010**	**1 235 823**
American Indian and Alaska Native	**724 927**	**180 222**	**124 105**	**243 009**	**14 085**	**19 691**	**214 905**	**21 004**	**11 530**	**9 474**
American Indian	**582 287**	**147 977**	**102 760**	**195 484**	**10 583**	**14 782**	**172 265**	**14 584**	**7 669**	**6 915**
Apache	8 312	2 357	1 473	2 034	150	281	1 846	491	262	229
Apache	6 462	1 813	1 163	1 580	116	234	1 455	294	159	135
Mescalero Apache	648	232	118	111	11	23	105	29	7	22
Oklahoma Apache	333	84	57	112	10	3	88	24	24	-
Arapahoe	1 188	254	239	374	42	52	351	19	19	-
Arapahoe	1 099	247	210	360	39	50	337	19	19	-
Blackfeet	4 329	1 194	805	1 060	19	124	858	258	129	129
Caddo	2 046	601	322	740	12	56	616	26	10	16
Caddo	1 759	516	281	655	12	29	562	26	10	16
Canadian and Latin American	29 730	6 420	4 569	9 600	1 617	1 864	8 282	953	496	457
Canadian Indian	816	212	93	247	19	15	170	73	7	66
Central American Indian	1 791	367	307	571	84	192	434	37	19	18
Mexican American Indian	21 533	4 716	3 119	7 112	1 283	1 334	6 374	601	385	216
South American Indian	2 601	518	459	724	126	203	650	103	54	49
Spanish American Indian	2 598	572	506	798	84	111	575	132	31	101
Catawba Indian Nation	2 095	385	357	999	29	70	920	40	29	11
Cherokee	193 966	51 359	37 022	62 459	2 447	4 201	54 355	4 321	2 517	1 804
Cherokee	175 516	46 151	33 706	55 626	2 268	3 878	48 563	4 097	2 408	1 689
Cherokees of Northeast Alabama	444	151	113	121	14	-	91	-	-	-
Cherokees of Southeast Alabama	441	89	67	203	5	-	175	-	-	-
Eastern Cherokee	7 288	2 056	1 062	2 557	93	245	2 317	124	73	51
Echota Cherokee	3 959	1 028	836	1 701	10	26	1 300	21	-	21
Four Winds Cherokee	566	201	110	227	-	4	151	5	-	5
Northern Cherokee Nation of Missouri and Arkansas	703	178	175	253	-	7	222	18	-	18
United Keetoowah Band of Cherokee	455	104	53	208	19	6	168	7	-	7
Western Cherokee	3 747	1 126	708	1 292	29	26	1 160	38	25	13
Cherokee Shawnee	411	141	58	158	-	2	144	-	-	-
Cheyenne	3 420	798	426	1 260	135	131	1 238	93	62	31
Cheyenne	3 080	716	388	1 131	89	119	1 141	80	56	24
Cheyenne-Arapaho	2 967	540	271	1 161	126	126	1 258	168	114	54
Chickahominy	1 029	390	195	275	8	17	200	8	8	-
Chickahominy Indian Tribe	950	362	171	255	8	17	193	8	8	-
Chickasaw	16 386	4 289	2 815	5 970	214	330	5 425	242	134	108
Chippewa	5 270	1 394	1 140	1 436	61	91	1 325	237	94	143
Chippewa	3 542	958	783	906	51	71	817	169	66	103
Sault Ste. Marie Chippewa	397	109	54	135	4	6	129	10	-	10
Chitimacha Tribe of Louisiana	773	191	97	272	18	4	274	13	8	5
Choctaw	70 521	17 390	12 086	25 971	1 099	1 530	23 220	1 324	724	600
Choctaw	51 412	12 508	9 369	18 554	737	1 029	16 566	1 074	534	540
Mississippi Band of Choctaw	7 363	1 597	719	3 022	236	389	2 852	178	159	19
Mowa Band of Choctaw	1 616	397	269	670	42	-	574	22	22	-
Oklahoma Choctaw	9 996	2 819	1 698	3 707	84	105	3 221	43	9	34
Choctaw-Apache Community of Ebarb	417	116	55	130	5	14	139	11	-	11
Coharie	1 501	407	280	571	30	17	429	19	-	19
Comanche	7 224	1 879	1 223	2 253	149	199	1 949	211	109	102
Comanche	7 121	1 845	1 196	2 214	149	199	1 917	211	109	102
Coushatta	1 476	385	204	472	8	35	404	53	46	7
Alabama Coushatta Tribes of Texas	928	212	118	343	8	23	307	46	46	-
Coushatta	548	173	86	129	-	12	97	7	-	7
Creek	34 278	9 007	5 764	12 433	448	603	10 859	757	470	287
Eastern Creek	949	320	175	353	-	-	217	-	-	-
Lower Muscogee Creek Tama Tribal Town	981	277	175	349	5	9	266	10	-	10
Machis Lower Creek Indian	187	60	27	89	-	5	74	-	-	-
Muscogee Creek Nation	30 821	7 960	5 125	11 167	439	554	9 903	741	464	277

Table 24. **Household Relationship and Group Quarters Population for Selected American Indian and Alaska Native Tribes (One Tribe Reported): 2000**—Con.

[Data based on a sample (except Tables 79 and 80). For information on confidentiality protection, coverage, sampling error, and nonsampling error, see Appendix G. Tribes are shown if respondents reported only one tribe or as American Indian or Alaska Native only and met the specified threshold. For more information, see "How to Use This Census Report"]

Region Division	Household population							Group quarters population		
			Relationship to householder							
	Total	House-holder	Spouse	Child	Other relatives	Non-relatives	Under 18 years, child and other relatives	Total	Institution-alized population	Non-institution-alized population
South Region—Con.										
American Indian and Alaska Native—Con.										
American Indian—Con.										
Creek—Con.										
Poarch Creek	953	292	193	329	-	24	265	-	-	-
Crow	456	141	92	91	-	24	102	39	8	31
Delaware	3 974	1 164	748	1 272	45	46	1 073	76	37	39
Delaware	3 147	866	600	1 051	26	42	898	69	37	32
Lenni-Lanape	478	155	112	119	18	2	115	7	-	7
Eastern Tribes	4 299	1 272	736	1 403	58	44	1 164	39	16	23
Meherrin Indian Tribe	450	111	59	138	7	1	134	7	7	-
Southeastern Indians	1 310	448	182	388	28	19	287	9	9	-
Tunica Biloxi	326	58	75	140	4	4	128	-	-	-
Waccamaw Siouan	1 581	395	301	579	6	13	482	23	-	23
Haliwa-Saponi	2 819	800	566	961	18	42	734	30	14	16
United Houma Nation	6 544	1 616	930	2 714	171	171	2 294	24	16	8
Iowa	406	94	42	155	8	15	129	9	-	9
Iowa	281	65	29	110	8	11	98	-	-	-
Indians of Person County	351	175	65	72	-	-	63	-	-	-
Iroquois	8 389	2 308	1 721	2 345	107	203	1 968	178	95	83
Iroquois	797	240	149	160	4	36	124	12	4	8
Mohawk	2 058	585	477	415	34	70	397	53	14	39
Oneida Nation of New York	688	202	172	173	-	8	115	20	14	6
Seneca	1 026	327	192	229	30	17	161	74	58	16
Seneca-Cayuga	933	183	193	411	-	32	353	5	5	-
Tuscarora	1 489	431	279	479	39	31	425	6	-	6
Wyandotte	797	193	187	306	-	5	248	-	-	-
Kaw	723	213	95	273	10	2	237	32	5	27
Kickapoo	1 816	370	242	753	74	56	671	53	27	26
Kickapoo	1 672	336	220	681	70	52	627	53	27	26
Kiowa	6 769	1 555	1 091	2 421	172	247	2 105	208	128	80
Kiowa	6 404	1 456	1 009	2 318	172	247	2 005	195	115	80
Oklahoma Kiowa	364	99	82	102	-	-	100	13	13	-
Lumbee	49 794	13 479	8 942	16 235	1 103	1 275	14 347	623	386	237
Mattaponi	416	159	42	122	-	22	112	13	-	13
Mattaponi Indian Tribe	341	118	42	97	-	13	105	13	-	13
Miami	799	247	181	297	4	3	257	38	11	27
Miami	577	183	129	210	2	-	177	38	11	27
Micmac	391	116	58	91	-	21	87	10	10	-
Micmac	380	105	58	91	-	21	87	10	10	-
Monacan Indian Nation	604	157	104	181	4	7	153	-	-	-
Nanticoke	692	211	113	149	-	17	147	-	-	-
Navajo	5 272	953	1 124	1 545	182	131	1 455	438	48	390
Osage	4 796	1 265	882	1 620	98	61	1 447	54	16	38
Otoe-Missouria	971	251	138	319	21	32	261	7	7	-
Ottawa	1 058	282	190	357	27	14	288	21	8	13
Ottawa	770	174	124	285	27	14	241	21	8	13
Pawnee	1 539	422	282	477	13	24	468	32	9	23
Pawnee	1 526	418	282	477	13	24	459	32	9	23
Peoria	600	136	98	265	9	2	254	16	-	16
Peoria	462	87	91	202	8	2	208	16	-	16
Piscataway	847	291	138	298	-	10	174	6	6	-
Ponca	1 861	393	262	781	22	67	710	63	43	20
Ponca	1 736	351	248	725	17	64	670	58	43	15
Potawatomi	6 011	1 462	1 204	2 044	89	130	1 766	80	31	49
Citizen Potawatomi Nation	1 060	280	177	379	21	7	332	5	-	5
Potawatomi	4 772	1 150	990	1 603	57	123	1 403	75	31	44
Pueblo	2 947	605	428	1 044	66	109	804	181	65	116
Hopi	407	85	59	113	19	26	102	7	-	7
Pueblo	386	94	67	92	-	34	36	32	26	6
Ysleta Del Sur Pueblo of Texas	992	218	105	472	24	12	411	20	20	-
Quapaw	508	182	95	139	5	22	141	7	-	7
Sac and Fox	1 893	478	310	688	52	54	609	30	19	11
Sac and Fox	1 333	345	224	495	27	42	429	4	-	4
Sac and Fox Nation, Oklahoma	427	101	59	162	18	-	154	26	19	7
Seminole	10 137	2 325	1 355	3 786	233	304	3 722	309	201	108
Florida Seminole	800	189	46	345	33	14	306	12	8	4
Oklahoma Seminole	360	89	38	150	12	-	133	9	9	-
Seminole	8 965	2 042	1 271	3 291	188	290	3 283	288	184	104
Shawnee	3 879	1 039	547	1 369	28	101	1 047	103	68	35
Absentee Shawnee Tribe of Indians of Oklahoma	1 553	424	160	706	16	37	535	18	-	18
Eastern Shawnee	612	146	121	220	8	23	188	6	-	6
Shawnee	1 707	469	264	443	2	41	324	79	68	11
Shoshone	592	183	129	155	19	4	130	29	13	16
Shoshone	536	150	127	142	19	4	120	21	13	8
Sioux	6 963	1 686	1 239	1 808	136	299	1 628	493	191	302
Oglala Sioux	559	131	98	125	8	21	109	99	47	52
Sioux	3 651	971	650	889	66	178	785	138	65	73
Teton Sioux	784	197	134	202	2	42	201	68	48	20
Tonkawa	300	74	19	184	2	-	155	-	-	-
Ute	327	59	66	97	16	12	98	34	9	25
Wichita	1 096	220	64	560	23	66	565	32	17	15
Wichita	1 096	220	64	560	23	66	565	32	17	15
Winnebago	454	88	129	175	8	8	149	6	-	6
Yaqui	453	126	79	117	2	8	94	47	21	26
Yaqui	400	113	72	100	-	8	74	47	21	26
Alaska Native	**3 282**	**642**	**729**	**932**	**86**	**102**	**770**	**228**	**38**	**190**
Alaskan Athabascan	502	112	139	128	2	14	107	48	22	26
Alaskan Athabascan	342	46	110	103	2	14	82	34	8	26
Aleut	449	81	154	127	-	14	76	11	-	11
Eskimo Tribes	327	56	54	60	34	8	44	25	-	25

Table 24. **Household Relationship and Group Quarters Population for Selected American Indian and Alaska Native Tribes (One Tribe Reported): 2000**—Con.

[Data based on a sample (except Tables 79 and 80). For information on confidentiality protection, coverage, sampling error, and nonsampling error, see Appendix G. Tribes are shown if respondents reported only one tribe or as American Indian or Alaska Native only and met the specified threshold. For more information, see "How to Use This Census Report"]

Region Division	Household population							Group quarters population		
			Relationship to householder							
	Total	House-holder	Spouse	Child	Other relatives	Non-relatives	Under 18 years, child and other relatives	Total	Institution-alized population	Non-institution-alized population
South Region—Con.										
American Indian and Alaska Native—Con.										
Alaska Native—Con.										
Eskimo Tribes—Con.										
Eskimo	320	49	54	60	34	8	44	25	-	25
Tlingit-Haida	534	127	102	136	15	39	132	29	-	29
Tlingit	401	105	73	110	7	33	96	29	-	29
South Atlantic Division	**51 769 160**	**13 674 474**	**10 420 519**	**14 459 766**	**875 377**	**1 043 624**	**12 286 696**	**1 481 623**	**764 482**	**717 141**
American Indian and Alaska Native	**240 692**	**61 564**	**41 233**	**71 056**	**5 127**	**8 190**	**61 625**	**8 437**	**4 355**	**4 082**
American Indian	**176 074**	**46 850**	**31 664**	**50 711**	**3 594**	**5 769**	**43 482**	**5 409**	**2 608**	**2 801**
Apache	2 323	634	466	494	31	72	477	179	117	62
Apache	1 996	537	408	456	23	71	466	112	57	55
Blackfeet	2 274	681	378	538	10	43	439	156	104	52
Canadian and Latin American	12 399	2 328	1 827	3 520	912	1 137	3 021	478	198	280
Canadian Indian	522	114	36	153	19	15	115	73	7	66
Central American Indian	1 278	268	214	416	43	153	335	21	8	13
Mexican American Indian	7 148	1 281	907	2 007	669	695	1 780	229	123	106
South American Indian	2 111	420	371	521	116	195	496	98	54	44
Spanish American Indian	1 205	238	256	382	54	70	278	50	6	44
Catawba Indian Nation	1 900	363	312	932	22	70	863	29	29	-
Cherokee	45 047	12 820	8 359	11 363	538	1 490	9 606	1 451	859	592
Cherokee	36 854	10 390	7 152	8 540	444	1 246	7 078	1 352	811	541
Eastern Cherokee	6 726	1 928	934	2 392	93	243	2 182	88	37	51
Western Cherokee	490	188	80	135	-	-	113	-	-	-
Cheyenne	388	100	71	116	18	19	87	20	13	7
Chickahominy	986	367	195	260	8	17	185	8	8	-
Chickahominy Indian Tribe	907	339	171	240	8	17	178	8	8	-
Chickasaw	478	204	69	115	-	-	107	11	-	11
Chippewa	2 956	861	589	775	10	31	715	155	51	104
Chippewa	1 887	569	383	425	10	31	371	115	44	71
Choctaw	2 922	738	531	601	23	83	500	203	49	154
Choctaw	2 395	576	452	508	14	68	416	180	40	140
Oklahoma Choctaw	437	138	56	93	-	-	84	16	9	7
Coharie	1 453	387	280	553	30	17	412	19	-	19
Comanche	468	88	122	110	9	27	82	24	8	16
Comanche	468	88	122	110	9	27	82	24	8	16
Creek	6 037	1 751	1 123	1 895	70	121	1 412	76	32	44
Eastern Creek	731	244	131	270	-	-	156	-	-	-
Lower Muscogee Creek Tama Tribal Town	845	257	143	283	5	-	206	10	-	10
Muscogee Creek Nation	4 161	1 140	792	1 259	65	104	989	66	32	34
Delaware	713	244	173	182	11	2	131	-	-	-
Lenni-Lanape	343	114	85	98	11	2	94	-	-	-
Eastern Tribes	3 826	1 163	635	1 198	54	33	995	39	16	23
Meherrin Indian Tribe	444	111	53	138	7	1	134	7	7	-
Southeastern Indians	1 275	437	171	375	28	19	282	9	9	-
Waccamaw Siouan	1 581	395	301	579	6	13	482	23	-	23
Haliwa-Saponi	2 772	787	556	953	18	42	730	22	14	8
Indians of Person County	351	175	65	72	-	-	63	-	-	-
Iroquois	4 850	1 362	921	1 188	102	157	1 023	68	19	49
Iroquois	539	131	114	92	-	33	76	12	4	8
Mohawk	1 485	403	343	296	33	70	276	29	-	29
Oneida Nation of New York	366	124	75	74	-	8	57	6	-	6
Seneca	520	169	57	110	30	11	72	15	15	-
Tuscarora	1 396	405	249	448	39	31	403	6	-	6
Lumbee	49 117	13 295	8 797	16 056	1 097	1 261	14 178	580	369	211
Mattaponi	388	147	33	115	-	22	105	13	-	13
Mattaponi Indian Tribe	319	112	33	90	-	13	98	13	-	13
Monacan Indian Nation	573	142	104	174	4	7	146	-	-	-
Nanticoke	682	201	113	149	-	17	147	-	-	-
Navajo	1 905	356	400	518	29	61	432	228	20	208
Osage	387	134	81	99	10	6	99	-	-	-
Piscataway	845	289	138	298	-	10	174	6	6	-
Potawatomi	750	171	224	171	20	3	155	14	-	14
Potawatomi	571	126	192	123	20	3	107	9	-	9
Pueblo	554	61	105	101	4	42	61	68	34	34
Seminole	2 870	676	347	919	62	125	926	128	94	34
Florida Seminole	764	186	39	329	33	14	290	12	8	4
Seminole	2 077	480	308	582	29	111	628	116	86	30
Shawnee	684	202	82	169	-	31	122	46	36	10
Shawnee	635	185	72	160	-	31	113	40	36	4
Sioux	3 056	791	554	633	51	125	518	305	132	173
Sioux	1 626	471	325	359	13	58	259	67	26	41
Teton Sioux	424	121	73	51	-	26	51	64	44	20
Alaska Native	**1 582**	**333**	**344**	**388**	**42**	**43**	**317**	**126**	**38**	**88**
East South Central Division	**17 022 810**	**4 643 465**	**3 525 061**	**4 982 667**	**213 313**	**252 739**	**4 202 646**	**473 054**	**263 286**	**209 768**
American Indian and Alaska Native	**59 354**	**15 536**	**10 376**	**18 103**	**1 020**	**1 573**	**15 662**	**2 089**	**1 171**	**918**
American Indian	**45 731**	**12 174**	**8 281**	**14 154**	**781**	**1 164**	**12 287**	**1 337**	**784**	**553**
Apache	746	244	150	151	15	31	154	10	-	10
Apache	589	205	113	116	2	31	109	10	-	10
Blackfeet	555	225	107	93	-	14	71	31	25	6
Canadian and Latin American	919	184	164	244	38	78	183	40	8	32
Mexican American Indian	733	144	114	175	38	77	138	27	8	19
Cherokee	20 487	5 743	4 162	5 814	190	409	4 818	495	299	196
Cherokee	15 705	4 495	3 168	3 882	153	375	3 317	432	263	169
Cherokees of Northeast Alabama	328	103	75	104	14	-	78	-	-	-
Eastern Cherokee	277	81	28	69	-	-	60	36	36	-
Echota Cherokee	3 608	938	763	1 554	10	26	1 198	21	-	21
Chickasaw	390	104	53	115	28	-	143	7	7	-
Chippewa	679	162	175	203	5	13	190	47	32	15
Chippewa	519	116	133	175	2	13	158	26	11	15
Choctaw	9 866	2 178	1 269	3 862	299	375	3 603	283	218	65

Table 24. **Household Relationship and Group Quarters Population for Selected American Indian and Alaska Native Tribes (One Tribe Reported): 2000**—Con.

[Data based on a sample (except Tables 79 and 80). For information on confidentiality protection, coverage, sampling error, and nonsampling error, see Appendix G. Tribes are shown if respondents reported only one tribe or as American Indian or Alaska Native only and met the specified threshold. For more information, see "How to Use This Census Report"]

Region Division	Household population							Group quarters population		
			Relationship to householder							
	Total	House-holder	Spouse	Child	Other relatives	Non-relatives	Under 18 years, child and other relatives	Total	Institution-alized population	Non-institution-alized population
East South Central Division—Con.										
American Indian and Alaska Native—Con.										
American Indian—Con.										
Choctaw—Con.										
Choctaw	2 837	640	550	988	65	54	937	113	67	46
Mississippi Band of Choctaw	5 320	1 109	406	2 183	201	321	2 075	148	129	19
Mowa Band of Choctaw	1 503	362	241	641	33	-	545	22	22	-
Creek	3 502	1 078	621	1 158	60	57	978	45	38	7
Machis Lower Creek Indian	187	60	27	89	-	5	74	-	-	-
Muscogee Creek Nation	2 258	723	392	638	56	36	540	45	38	7
Poarch Creek	658	183	129	257	-	7	216	-	-	-
Iroquois	582	231	92	168	4	-	99	32	24	8
Lumbee	372	117	101	111	-	4	92	17	17	-
Navajo	392	83	104	81	10	-	79	31	-	31
Sioux	898	209	133	291	31	18	289	58	10	48
Sioux	450	116	59	134	25	18	153	10	-	10
West South Central Division	**31 444 850**	**8 110 431**	**6 226 364**	**9 751 724**	**587 153**	**553 673**	**8 490 341**	**884 156**	**575 242**	**308 914**
American Indian and Alaska Native	**424 881**	**103 122**	**72 496**	**153 850**	**7 938**	**9 928**	**137 618**	**10 478**	**6 004**	**4 474**
American Indian	**360 482**	**88 953**	**62 815**	**130 619**	**6 208**	**7 849**	**116 496**	**7 838**	**4 277**	**3 561**
Apache	5 243	1 479	857	1 389	104	178	1 215	302	145	157
Apache	3 877	1 071	642	1 008	91	132	880	172	102	70
Mescalero Apache	503	192	73	96	3	23	90	29	7	22
Oklahoma Apache	305	68	57	100	10	3	88	24	24	-
Arapahoe	1 010	212	180	355	42	52	332	11	11	-
Arapahoe	921	205	151	341	39	50	318	11	11	-
Blackfeet	1 500	288	320	429	9	67	348	71	-	71
Caddo	1 896	529	316	721	12	56	600	18	10	8
Caddo	1 621	449	275	636	12	29	546	18	10	8
Canadian and Latin American	16 412	3 908	2 578	5 836	667	649	5 078	435	290	145
Central American Indian	481	99	78	138	41	39	82	16	11	5
Mexican American Indian	13 652	3 291	2 098	4 930	576	562	4 456	345	254	91
South American Indian	446	98	82	184	10	7	147	-	-	-
Spanish American Indian	1 339	330	237	387	30	41	280	74	25	49
Cherokee	128 432	32 796	24 501	45 282	1 719	2 302	39 931	2 375	1 359	1 016
Cherokee	122 957	31 266	23 386	43 204	1 671	2 257	38 168	2 313	1 334	979
Eastern Cherokee	285	47	100	96	-	2	75	-	-	-
Four Winds Cherokee	535	197	102	208	-	4	140	5	-	5
Northern Cherokee Nation of Missouri and Arkansas	632	157	156	243	-	7	212	18	-	18
United Keetoowah Band of Cherokee	416	104	46	196	19	6	156	7	-	7
Western Cherokee	3 107	894	599	1 121	29	26	1 011	32	25	7
Cherokee Shawnee	359	122	41	142	-	2	134	-	-	-
Cheyenne	2 953	668	343	1 144	117	112	1 151	73	49	24
Cheyenne	2 715	609	317	1 057	89	100	1 072	67	43	24
Cheyenne-Arapaho	2 945	540	271	1 158	126	126	1 255	168	114	54
Chickasaw	15 518	3 981	2 693	5 740	186	330	5 175	224	127	97
Chippewa	1 635	371	376	458	46	47	420	35	11	24
Chippewa	1 136	273	267	306	39	27	288	28	11	17
Chitimacha Tribe of Louisiana	718	182	97	247	18	4	249	13	8	5
Choctaw	57 733	14 474	10 286	21 508	777	1 072	19 117	838	457	381
Choctaw	46 180	11 292	8 367	17 058	658	907	15 213	781	427	354
Mississippi Band of Choctaw	2 018	481	303	839	35	60	777	30	30	-
Oklahoma Choctaw	9 387	2 638	1 580	3 564	84	105	3 091	27	-	27
Choctaw-Apache Community of Ebarb	411	116	55	130	5	14	139	11	-	11
Comanche	6 615	1 752	1 054	2 127	140	172	1 853	154	88	66
Comanche	6 512	1 718	1 027	2 088	140	172	1 821	154	88	66
Coushatta	1 442	376	199	461	8	35	393	53	46	7
Alabama Coushatta Tribes of Texas	903	212	113	332	8	23	296	46	46	-
Coushatta	539	164	86	129	-	12	97	7	-	7
Creek	24 739	6 178	4 020	9 380	318	425	8 469	636	400	236
Muscogee Creek Nation	24 402	6 097	3 941	9 270	318	414	8 374	630	394	236
Delaware	3 119	859	558	1 065	34	28	917	69	37	32
Delaware	2 874	777	513	1 013	26	26	865	69	37	32
Eastern Tribes	405	98	88	172	4	-	136	-	-	-
Tunica Biloxi	297	58	66	134	4	-	122	-	-	-
United Houma Nation	6 139	1 505	826	2 616	165	165	2 220	16	16	-
Iowa	228	46	26	89	8	15	76	-	-	-
Iowa	177	37	20	81	8	11	69	-	-	-
Iroquois	2 957	715	708	989	1	46	846	78	52	26
Mohawk	331	104	95	36	1	-	38	10	-	10
Seneca	400	77	126	109	-	6	89	59	43	16
Seneca-Cayuga	889	175	168	400	-	32	347	5	5	-
Wyandotte	665	169	155	255	-	5	216	-	-	-
Kaw	659	192	85	248	10	2	212	24	5	19
Kickapoo	1 695	333	220	727	67	51	645	53	27	26
Kickapoo	1 551	299	198	655	63	47	601	53	27	26
Kiowa	6 551	1 513	1 035	2 347	172	215	2 045	203	128	75
Kiowa	6 201	1 414	962	2 250	172	215	1 951	190	115	75
Oklahoma Kiowa	349	99	73	96	-	-	94	13	13	-
Miami	553	159	152	208	4	3	197	21	-	21
Miami	403	105	115	156	2	-	145	21	-	21
Navajo	2 975	514	620	946	143	70	944	179	28	151
Osage	4 314	1 114	785	1 484	81	55	1 312	44	16	28
Otoe-Missouria	935	239	132	301	21	32	251	7	7	-
Ottawa	646	150	109	264	14	1	228	13	-	13
Ottawa	503	107	78	215	14	1	189	13	-	13
Pawnee	1 370	363	246	439	13	16	446	32	9	23
Pawnee	1 357	359	246	439	13	16	437	32	9	23
Peoria	553	123	98	231	9	2	220	16	-	16
Peoria	443	80	91	190	8	2	196	16	-	16
Ponca	1 843	391	258	781	22	67	710	63	43	20
Ponca	1 718	349	244	725	17	64	670	58	43	15

Table 24. **Household Relationship and Group Quarters Population for Selected American Indian and Alaska Native Tribes (One Tribe Reported): 2000**—Con.

[Data based on a sample (except Tables 79 and 80). For information on confidentiality protection, coverage, sampling error, and nonsampling error, see Appendix G. Tribes are shown if respondents reported only one tribe or as American Indian or Alaska Native only and met the specified threshold. For more information, see "How to Use This Census Report"]

Region Division	Household population							Group quarters population		
			Relationship to householder							
	Total	House-holder	Spouse	Child	Other relatives	Non-relatives	Under 18 years, child and other relatives	Total	Institution-alized population	Non-institution-alized population
West South Central Division—Con.										
American Indian and Alaska Native—Con.										
American Indian—Con.										
Potawatomi	5 098	1 240	971	1 811	69	127	1 548	58	31	27
Citizen Potawatomi Nation	901	233	148	329	21	7	287	-	-	-
Potawatomi	4 059	989	789	1 423	37	120	1 233	58	31	27
Pueblo	2 268	501	300	903	60	65	708	104	31	73
Ysleta Del Sur Pueblo of Texas	972	207	97	472	24	12	410	20	20	-
Quapaw	493	174	95	139	5	22	141	-	-	-
Sac and Fox	1 791	457	289	668	52	42	589	23	19	4
Sac and Fox	1 304	345	211	495	27	42	429	4	-	4
Sac and Fox Nation, Oklahoma	420	101	59	162	18	-	154	19	19	-
Seminole	7 104	1 603	971	2 846	167	158	2 765	181	107	74
Oklahoma Seminole	343	84	38	142	12	-	125	9	9	-
Seminole	6 735	1 516	926	2 688	155	158	2 624	172	98	74
Shawnee	2 963	780	422	1 172	26	70	905	48	23	25
Absentee Shawnee Tribe of Indians of Oklahoma	1 546	424	160	706	16	37	535	18	-	18
Eastern Shawnee	555	129	102	211	8	23	179	-	-	-
Shawnee	862	227	160	255	2	10	191	30	23	7
Sioux	3 009	686	552	884	54	156	821	130	49	81
Sioux	1 575	384	266	396	28	102	373	61	39	22
Teton Sioux	245	56	43	102	2	16	97	4	4	-
Tonkawa	300	74	19	184	2	-	155	-	-	-
Wichita	1 012	209	56	542	23	41	540	32	17	15
Wichita	1 012	209	56	542	23	41	540	32	17	15
Alaska Native	**1 382**	**263**	**284**	**432**	**44**	**50**	**374**	**95**	**-**	**95**
West Region	**63 197 932**	**15 430 587**	**11 987 503**	**19 248 383**	**1 550 994**	**1 723 790**	**16 541 327**	**1 482 420**	**742 379**	**740 041**
American Indian and Alaska Native	**1 155 335**	**253 778**	**148 358**	**423 495**	**39 134**	**49 560**	**387 341**	**36 217**	**19 176**	**17 041**
American Indian	**882 083**	**198 980**	**115 473**	**322 848**	**30 684**	**35 877**	**295 706**	**22 597**	**10 700**	**11 897**
Apache	44 584	9 723	5 521	15 994	1 676	2 213	15 627	1 156	642	514
Apache	14 444	3 364	2 161	3 775	403	889	3 541	705	326	379
Chiricahua	646	197	52	125	42	56	84	11	5	6
Jicarilla Apache	2 938	690	316	1 251	96	83	1 069	32	32	-
Mescalero Apache	4 640	1 111	592	1 678	84	235	1 602	142	96	46
Payson Tonto Apache	133	19	5	80	-	2	78	-	-	-
San Carlos Apache	9 585	1 982	1 003	4 097	388	404	4 024	104	74	30
White Mountain Apache	12 036	2 353	1 327	4 955	663	537	5 196	151	109	42
Arapahoe	5 555	1 199	552	2 075	193	218	2 108	178	79	99
Arapahoe	1 130	260	151	316	49	58	325	89	58	31
Northern Arapahoe	4 399	937	393	1 751	144	158	1 783	89	21	68
Arikara	329	102	45	114	4	9	125	6	-	6
Assiniboine	3 860	927	601	1 360	148	155	1 327	34	8	26
Assiniboine	2 459	558	438	853	82	93	813	34	8	26
Fort Belknap Assiniboine	1 098	287	122	422	52	28	449	-	-	-
Fort Peck Assiniboine	303	82	41	85	14	34	65	-	-	-
Assiniboine Sioux	1 425	340	164	451	96	89	478	50	31	19
Assiniboine Sioux	1 019	237	146	313	39	54	318	39	20	19
Fort Peck Assiniboine and Sioux	406	103	18	138	57	35	160	11	11	-
Blackfeet	18 082	4 605	2 690	5 786	459	655	5 505	648	275	373
Caddo	503	118	95	134	8	12	108	33	11	22
Caddo	446	107	81	109	8	12	85	33	11	22
Cahuilla	2 074	465	230	769	77	46	710	61	24	37
Cahuilla	1 034	199	128	309	59	30	314	40	24	16
Morongo Band of Cahuilla Mission Indians	712	176	67	314	12	7	295	14	-	14
California Tribes	915	192	89	384	90	24	412	8	-	8
Yuki	429	73	59	151	80	14	217	-	-	-
Canadian and Latin American	60 669	12 274	8 613	21 320	4 194	3 931	19 021	1 487	678	809
Canadian Indian	1 603	213	320	403	67	59	397	83	6	77
Central American Indian	1 935	408	362	540	214	97	461	40	26	14
Mexican American Indian	50 054	10 023	6 803	18 146	3 633	3 496	16 221	1 125	544	581
South American Indian	2 020	437	294	619	35	50	510	82	42	40
Spanish American Indian	4 577	1 101	786	1 441	174	208	1 255	146	53	93
Chehalis	487	105	44	186	14	39	178	9	9	-
Chemakuan	590	152	47	286	18	8	273	8	8	-
Quileute	448	114	31	209	18	8	221	-	-	-
Chemehuevi	862	202	65	272	34	41	317	7	-	7
Cherokee	54 855	14 327	10 771	13 702	864	2 088	11 131	1 553	613	940
Cherokee	51 932	13 513	10 287	12 902	819	2 041	10 535	1 444	540	904
Eastern Cherokee	475	108	68	111	4	16	98	39	13	26
Northern Cherokee Nation of Missouri and Arkansas	353	124	67	109	10	-	49	-	-	-
Western Cherokee	1 470	435	261	325	30	25	273	60	60	-
Cheyenne	6 574	1 318	693	2 383	159	396	2 411	226	143	83
Cheyenne	1 350	242	169	341	22	106	340	76	69	7
Northern Cheyenne	5 028	1 061	490	1 982	134	267	1 996	150	74	76
Cheyenne-Arapaho	436	68	61	151	3	13	156	68	45	23
Chickasaw	3 590	858	695	1 200	76	55	982	24	-	24
Chinook	554	205	71	129	16	6	86	8	-	8
Chinook	521	197	65	129	16	6	86	8	-	8
Chippewa	14 829	3 844	2 602	4 041	282	565	3 254	487	185	302
Chippewa	9 325	2 241	1 637	2 673	193	336	2 111	301	72	229
Little Shell Chippewa	1 028	283	177	281	5	47	238	24	15	9
Sault Ste. Marie Chippewa	530	80	137	166	5	23	167	-	-	-
Turtle Mountain Band	2 110	656	323	572	42	104	485	71	71	-
White Earth	433	132	84	50	-	8	42	8	8	-
Choctaw	13 781	3 808	2 500	4 127	168	411	3 295	246	67	179
Choctaw	11 422	3 081	2 132	3 293	155	398	2 623	225	62	163
Oklahoma Choctaw	1 951	666	299	611	13	5	469	21	5	16
Chumash	3 467	798	598	1 077	118	150	962	31	-	31
Chumash	3 318	764	589	1 022	105	132	906	26	-	26
Coeur D'Alene	1 499	389	158	595	23	98	586	27	8	19

Table 24. **Household Relationship and Group Quarters Population for Selected American Indian and Alaska Native Tribes (One Tribe Reported): 2000**—Con.

[Data based on a sample (except Tables 79 and 80). For information on confidentiality protection, coverage, sampling error, and nonsampling error, see Appendix G. Tribes are shown if respondents reported only one tribe or as American Indian or Alaska Native only and met the specified threshold. For more information, see "How to Use This Census Report"]

Region Division	Household population							Group quarters population		
			Relationship to householder							
	Total	House-holder	Spouse	Child	Other relatives	Non-relatives	Under 18 years, child and other relatives	Total	Institution-alized population	Non-institution-alized population
West Region—Con.										
American Indian and Alaska Native—Con.										
American Indian—Con.										
Colorado River Indian	1 679	389	155	620	34	104	572	20	7	13
Colville	8 217	2 018	903	2 911	272	448	2 741	126	72	54
Comanche	2 305	669	357	675	31	80	522	15	-	15
Comanche	2 298	669	350	675	31	80	522	15	-	15
Confederated Tribes of the Siletz Reservation	1 784	389	260	632	63	62	607	89	62	27
Coquille	352	104	42	132	-	18	103	-	-	-
Costanoan	1 192	352	161	361	46	48	295	31	13	18
Cowlitz	1 196	416	163	410	9	13	395	40	33	7
Cree	1 447	304	310	348	57	96	299	67	40	27
Creek	4 034	1 037	791	1 087	67	136	907	97	33	64
Muscogee Creek Nation	3 895	987	774	1 042	67	128	877	97	33	64
Crow	7 975	1 644	1 141	3 075	300	259	3 198	183	67	116
Cupeno	542	139	29	234	44	15	234	-	-	-
Cupeno	219	62	9	93	13	-	72	-	-	-
Delaware	1 554	398	287	430	7	51	241	11	7	4
Delaware	1 267	315	230	328	7	33	202	7	7	-
Diegueno	2 807	703	327	1 092	115	41	1 048	32	15	17
Barona Group of Capitan Grande Band	237	76	30	97	5	3	101	-	-	-
Diegueno	981	274	111	322	16	16	318	4	-	4
Mesa Grande Band of Diegueno Mission Indians	313	70	28	113	56	2	156	-	-	-
San Pasqual Band of Diegueno Mission Indians	494	135	61	234	7	7	171	5	-	5
Santa Ysabel Band of Diegueno Mission Indians	245	35	45	99	3	6	76	-	-	-
Viejas (Baron Long) Group of Capitan Grande Band	164	29	15	68	9	-	79	-	-	-
Eastern Tribes	321	91	59	113	2	3	96	-	-	-
Gabrieleno	942	247	125	403	38	-	329	13	-	13
Grand Ronde	2 122	502	266	860	29	65	820	45	16	29
Gros Ventres	2 625	648	321	980	76	93	970	42	26	16
Gros Ventres	1 313	309	188	442	22	55	422	42	26	16
Fort Belknap Gros Ventres	1 312	339	133	538	54	38	548	-	-	-
Hoopa	2 520	591	297	886	81	96	877	106	56	50
Hoopa Valley Tribe	2 520	591	297	886	81	96	877	106	56	50
Iroquois	5 196	1 323	721	1 241	97	177	1 098	221	95	126
Iroquois	792	199	97	217	-	41	170	29	9	20
Mohawk	1 478	425	220	322	21	40	273	44	24	20
Oneida Nation of New York	937	230	134	246	9	32	220	89	23	66
Seneca	811	144	89	193	32	35	161	33	23	10
Wyandotte	388	130	71	111	-	11	84	-	-	-
Juaneno (Acjachemem)	2 132	501	285	783	83	62	595	25	9	16
Kalispel Indian Community	226	58	11	76	-	15	72	-	-	-
Karuk Tribe of California	2 554	680	338	742	46	91	680	69	17	52
Kickapoo	567	107	90	167	-	37	134	32	-	32
Kickapoo	503	107	78	123	-	37	90	32	-	32
Kiowa	991	280	166	274	26	19	254	33	5	28
Kiowa	891	251	166	208	26	19	188	28	5	23
Klamath	2 541	614	276	957	93	126	879	50	28	22
Kootenai	711	231	60	278	5	14	277	-	-	-
Luiseno	4 106	964	414	1 615	110	201	1 528	27	20	7
La Jolla Band of Luiseno Mission Indians	322	57	21	128	5	7	117	-	-	-
Luiseno	1 709	394	218	649	30	54	656	14	14	-
Pala Band of Luiseno Mission Indians	509	108	47	206	3	24	179	6	6	-
Pechanga Band of Luiseno Mission Indians	501	134	36	190	14	28	189	-	-	-
Soboba	616	149	28	258	54	61	235	-	-	-
Rincon Band of Luiseno Mission Indians	167	59	25	47	4	14	31	7	-	7
Lumbee	941	302	192	238	8	17	199	7	-	7
Lummi	3 008	773	333	1 265	83	197	1 102	15	8	7
Maidu	2 126	505	310	789	43	83	753	31	6	25
Maidu	1 730	412	247	623	22	72	571	31	6	25
Makah	1 642	345	178	708	30	77	633	32	9	23
Menominee	337	67	81	71	13	33	36	8	-	8
Miami	516	154	109	134	-	18	105	9	-	9
Miami	263	81	37	71	-	15	56	9	-	9
Mission Indians	1 011	274	176	249	24	6	216	33	12	21
Mission Indians	785	218	104	184	24	6	170	27	6	21
Me-Wuk	2 612	661	411	701	101	62	652	138	41	97
Me-Wuk	2 599	659	411	699	101	62	650	138	41	97
Modoc	428	118	37	117	12	18	98	21	-	21
Modoc	422	112	37	117	12	18	98	21	-	21
Mono	1 679	396	183	594	66	147	480	47	28	19
Mono	1 597	374	183	566	66	146	476	37	28	9
Navajo	267 591	56 661	32 864	112 847	9 620	8 457	102 490	6 119	2 743	3 376
Nez Perce	3 770	876	563	1 086	101	205	1 081	75	64	11
Nomlaki	447	109	43	157	29	27	138	-	-	-
Nomlaki	405	87	43	150	29	24	131	-	-	-
Omaha	390	67	75	155	1	-	122	26	-	26
Osage	1 827	467	345	554	36	48	430	22	-	22
Ottawa	740	168	112	236	-	51	151	31	12	19
Ottawa	516	104	84	186	-	51	102	25	12	13
Paiute	9 393	2 394	986	3 374	355	422	3 089	158	84	74
Burns Paiute Tribe	145	36	5	76	2	4	54	-	-	-
Paiute	5 595	1 369	672	1 875	212	304	1 675	113	61	52
Pyramid Lake	1 291	369	105	514	46	42	488	11	-	11
Walker River	774	195	100	316	11	25	292	9	9	-
Yerington Paiute	445	127	33	181	-	12	173	-	-	-
Paiute-Shoshone	3 169	739	328	1 201	100	138	1 107	54	26	28
Fallon	509	154	48	200	9	10	169	-	-	-
Fort McDermitt Paiute and Shoshone Tribes	388	73	53	103	19	10	150	-	-	-

Table 24. **Household Relationship and Group Quarters Population for Selected American Indian and Alaska Native Tribes (One Tribe Reported): 2000**—Con.

[Data based on a sample (except Tables 79 and 80). For information on confidentiality protection, coverage, sampling error, and nonsampling error, see Appendix G. Tribes are shown if respondents reported only one tribe or as American Indian or Alaska Native only and met the specified threshold. For more information, see "How to Use This Census Report"]

Region Division	Household population							Group quarters population		
			Relationship to householder							
	Total	House-holder	Spouse	Child	Other relatives	Non-relatives	Under 18 years, child and other relatives	Total	Institution-alized population	Non-institution-alized population
West Region—Con.										
American Indian and Alaska Native—Con.										
American Indian—Con.										
Paiute-Shoshone—Con.										
Shoshone Paiute	1 948	437	169	774	72	90	678	54	26	28
Pawnee	610	187	43	138	-	11	151	8	8	-
Pawnee	610	187	43	138	-	11	151	8	8	-
Peoria	310	58	87	126	-	-	124	-	-	-
Pima	7 890	1 459	743	2 881	405	487	2 692	568	415	153
Gila River Indian Community	1 652	251	101	572	73	132	503	238	229	9
Pima	3 764	713	518	1 258	197	235	1 072	263	150	113
Salt River Pima-Maricopa	2 443	479	121	1 044	135	115	1 110	67	36	31
Pit River	1 724	349	265	664	50	60	673	63	27	36
Pit River Tribe of California	1 692	326	265	664	50	60	669	63	27	36
Pomo	4 900	1 037	449	1 731	343	246	1 819	136	111	25
Pomo	3 396	704	337	1 058	289	111	1 182	124	111	13
Ponca	329	106	69	81	-	3	95	-	-	-
Ponca	298	99	69	70	-	3	84	-	-	-
Potawatomi	3 159	828	643	916	44	64	777	44	5	39
Citizen Potawatomi Nation	538	179	130	146	9	8	104	11	5	6
Potawatomi	2 415	598	461	729	35	54	649	33	-	33
Pueblo	54 857	12 506	6 670	19 489	1 946	2 071	17 669	888	400	488
Acoma	4 193	878	555	1 416	126	234	1 399	103	28	75
Cochiti	899	194	112	299	15	42	274	14	-	14
Hopi	9 572	2 260	1 314	3 207	386	432	3 027	175	125	50
Isleta	3 393	937	397	1 233	32	148	982	19	9	10
Jemez	2 629	575	263	1 007	117	92	908	44	17	27
Laguna	6 105	1 491	867	2 111	169	128	1 959	185	75	110
Nambe	549	168	49	229	15	28	215	-	-	-
Picuris	295	67	43	69	13	16	89	-	-	-
Pojoaque	198	51	11	67	-	3	94	-	-	-
Pueblo	1 670	383	324	427	28	79	269	43	8	35
San Felipe	2 750	432	218	1 040	189	143	1 024	-	-	-
San Ildefonso	531	162	41	196	5	28	170	5	-	5
San Juan Pueblo	1 379	376	128	596	24	35	490	20	8	12
Sandia	337	101	36	137	4	-	86	-	-	-
Santa Ana	589	92	68	236	5	19	197	-	-	-
Santa Clara	1 043	278	133	355	31	32	299	-	-	-
Santo Domingo	3 659	613	313	1 497	183	120	1 377	72	-	72
Taos	1 718	486	180	576	21	72	404	33	-	33
Tesuque	494	149	39	199	14	15	182	-	-	-
Tewa	841	230	117	232	16	25	243	40	33	7
Ysleta Del Sur Pueblo of Texas	736	178	116	262	9	38	188	5	5	-
Zia	822	181	118	303	20	21	246	12	12	-
Zuni	9 101	1 985	1 041	3 328	500	282	3 138	107	74	33
Puget Sound Salish	10 622	2 440	1 111	4 168	287	698	4 034	172	88	84
Muckleshoot	1 441	333	79	683	47	52	698	18	13	5
Nisqually	454	101	30	154	12	58	150	14	14	-
Nooksack	701	171	59	249	16	42	229	6	-	6
Puyallup	1 350	224	156	549	34	118	531	21	-	21
Skokomish	658	186	58	264	5	38	239	12	5	7
Snohomish	443	121	91	117	2	12	101	-	-	-
Squaxin Island	582	170	62	200	14	25	196	25	5	20
Suquamish	561	144	73	245	7	18	229	-	-	-
Swinomish	582	133	61	262	13	35	209	6	6	-
Tulalip	2 405	458	203	985	105	199	1 006	59	34	25
Upper Skagit	373	109	30	138	2	43	134	11	11	-
Quinault	2 141	570	254	704	74	155	673	12	-	12
Rocky Boy's Chippewa Cree	4 956	1 139	704	1 831	115	139	1 819	161	78	83
Round Valley	287	65	52	109	5	23	97	-	-	-
Sac and Fox	586	197	82	207	4	9	171	-	-	-
Salinan	380	93	90	76	6	8	66	-	-	-
Salish	3 309	924	417	1 006	89	95	974	70	46	24
Salish and Kootenai	3 245	998	248	1 289	81	77	1 243	46	23	23
Salish and Kootenai	3 245	998	248	1 289	81	77	1 243	46	23	23
Seminole	1 584	330	332	476	12	134	384	17	12	5
Seminole	1 489	300	307	436	12	134	352	17	12	5
Serrano	432	109	47	222	5	4	226	-	-	-
Serrano	380	100	38	201	5	4	205	-	-	-
Shasta	460	133	102	133	22	19	125	10	10	-
Shasta	428	124	102	122	16	19	106	10	10	-
Shawnee	820	195	168	202	-	25	142	65	22	43
Shawnee	455	123	104	101	-	-	67	10	10	-
Shoshone	7 189	1 629	905	2 332	191	359	2 162	197	137	60
Death Valley Timbi-Sha Shoshone	193	47	40	56	4	-	62	15	6	9
Goshute	238	58	11	82	3	11	75	5	5	-
Wind River (Eastern Shoshone)	138	30	6	44	5	8	40	-	-	-
Shoshone	5 991	1 334	790	1 983	172	301	1 828	170	126	44
Shoshone-Bannock Tribes of the Fort Hall Reservation	4 826	1 131	620	1 832	184	174	1 810	98	53	45
Sioux	25 522	5 891	3 430	8 050	714	1 304	7 461	1 229	457	772
Cheyenne River Sioux	979	243	166	259	5	40	208	40	-	40
Fort Peck Sioux	2 036	476	200	888	47	95	898	70	34	36
Oglala Sioux	3 360	777	494	905	126	164	864	180	93	87
Rosebud Sioux	1 381	417	228	317	17	37	245	87	34	53
Sioux	11 003	2 300	1 487	3 675	348	685	3 411	506	143	363
Sisseton-Wahpeton	477	116	45	165	1	7	137	21	9	12
Standing Rock Sioux	1 121	350	96	314	34	38	373	71	10	61
Teton Sioux	2 762	577	426	844	68	131	683	128	75	53
Yankton Sioux	630	211	85	211	32	19	183	-	-	-
S'Klallam	2 002	558	241	744	38	145	725	9	9	-
Jamestown S'Klallam	343	93	66	109	6	29	109	-	-	-
Klallam	744	225	115	259	8	41	237	9	9	-

Table 24. **Household Relationship and Group Quarters Population for Selected American Indian and Alaska Native Tribes (One Tribe Reported): 2000**—Con.

[Data based on a sample (except Tables 79 and 80). For information on confidentiality protection, coverage, sampling error, and nonsampling error, see Appendix G. Tribes are shown if respondents reported only one tribe or as American Indian or Alaska Native only and met the specified threshold. For more information, see "How to Use This Census Report"]

Region Division	Household population							Group quarters population		
			Relationship to householder							
	Total	House-holder	Spouse	Child	Other relatives	Non-relatives	Under 18 years, child and other relatives	Total	Institution-alized population	Non-institution-alized population
West Region—Con.										
American Indian and Alaska Native—Con.										
American Indian—Con.										
S'Klallam—Con.										
Lower Elwha Tribal Community	293	91	5	95	18	28	107	-	-	-
Port Gamble Klallam	513	132	46	225	6	34	230	-	-	-
Spokane	2 361	566	180	949	55	165	828	14	-	14
Stockbridge-Munsee Community of Mohican Indians of Wisconsin	340	59	56	181	33	-	169	-	-	-
Te-Moak Tribes of Western Shoshone Indians of Nevada	937	218	88	389	17	57	374	32	9	23
Te-Moak Tribes of Western Shoshone Indians	927	216	88	386	17	54	374	32	9	23
Three Affiliated Tribes of North Dakota (Fort Bethold)	463	92	92	128	51	32	169	29	-	29
Tohono O'Odham	17 266	3 576	1 282	6 620	963	943	6 501	390	205	185
Ak-Chin	501	112	35	244	33	2	238	-	-	-
Tohono O'Odham	16 745	3 455	1 242	6 376	930	938	6 263	387	205	182
Tolowa	567	113	65	164	54	30	138	5	5	-
Tolowa	494	96	65	150	45	30	117	5	5	-
Umatilla	1 496	413	111	518	35	100	492	14	14	-
Umpqua	762	186	56	352	10	19	336	6	-	6
Cow Creek Umpqua	611	155	47	276	10	19	262	-	-	-
Ute	7 031	1 774	722	2 437	247	328	2 313	131	88	43
Southern Ute	1 006	301	117	373	20	27	336	11	11	-
Uintah Ute	778	177	92	270	43	38	274	14	14	-
Ute	3 614	871	387	1 166	119	216	1 050	70	41	29
Ute Mountain	1 633	425	126	628	65	47	653	36	22	14
Wailaki	923	232	160	250	29	32	227	5	5	-
Warm Springs	3 137	589	218	1 301	169	179	1 444	59	13	46
Wascopum	240	59	22	79	16	8	59	-	-	-
Washoe	1 170	328	147	353	39	86	337	5	-	5
Washoe	1 170	328	147	353	39	86	337	5	-	5
Winnebago	672	156	113	153	19	19	157	15	7	8
Winnebago	426	106	77	82	19	9	88	-	-	-
Wintun	2 030	504	300	715	36	53	671	15	6	9
Wintun	2 007	501	300	712	36	53	671	15	6	9
Wiyot	454	118	58	146	2	13	122	10	-	10
Wiyot	391	88	48	133	2	13	106	10	-	10
Yakama	8 122	1 808	688	3 096	354	425	2 957	324	244	80
Yaqui	14 898	3 394	1 672	5 967	559	663	5 254	242	157	85
Pascua Yaqui	3 892	922	312	1 746	153	132	1 541	46	33	13
Yaqui	10 965	2 455	1 360	4 197	406	531	3 708	196	124	72
Yavapai Apache	841	180	82	353	16	31	372	12	-	12
Yokuts	3 085	672	352	1 396	75	87	1 155	43	43	-
Picayune Rancheria of Chukchansi Indians	895	159	159	375	36	20	277	24	24	-
Tachi	376	105	7	187	2	11	207	5	5	-
Tule River	633	158	60	275	12	11	255	-	-	-
Yokuts	1 060	236	93	506	25	43	400	-	-	-
Yuman	7 479	1 744	617	2 979	284	375	2 763	242	171	71
Cocopah Tribe of Arizona	856	213	83	326	30	35	314	33	18	15
Fort Mojave Indian Tribe of Arizona	1 416	310	96	544	100	42	552	63	38	25
Havasupai	622	132	81	236	7	20	238	54	44	10
Hualapai	1 351	315	107	579	53	72	517	14	14	-
Maricopa	261	24	8	91	-	45	81	35	35	-
Quechan	1 975	495	174	755	64	111	700	36	22	14
Yavapai-Prescott Tribe of the Yavapai Reservation	964	250	61	426	30	50	344	7	-	7
Yurok	3 881	919	483	1 393	113	132	1 334	104	46	58
Yurok	3 881	919	483	1 393	113	132	1 334	104	46	58
Alaska Native	**92 220**	**18 438**	**12 202**	**36 988**	**2 101**	**3 834**	**32 985**	**3 194**	**1 425**	**1 769**
Alaskan Athabascan	13 682	2 849	1 726	5 124	239	632	4 655	362	183	179
Alaskan Athabascan	7 528	1 552	975	2 734	122	335	2 474	289	169	120
Allakaket Village	150	23	26	71	-	-	55	-	-	-
Doyon	852	180	121	307	11	40	272	20	-	20
Native Village of Fort Yukon	109	27	11	38	3	5	40	-	-	-
Holy Cross Village	122	19	6	64	-	15	54	-	-	-
Huslia Village	285	73	28	147	-	16	128	-	-	-
Kenaitze Indian Tribe	456	96	70	182	7	11	173	7	-	7
Koyukuk Native Village	199	31	27	61	5	32	56	7	7	-
Native Village of Minto	210	43	15	85	1	11	68	-	-	-
Nondalton Village	208	40	25	100	-	6	87	-	-	-
Nulato Village	368	71	33	162	10	16	144	7	-	7
Shageluk Native Village	151	40	16	67	-	5	71	-	-	-
Native Village of Tanacross	119	23	6	46	6	8	30	-	-	-
Village of Venetie	404	92	8	187	21	19	195	-	-	-
Aleut	5 629	1 124	868	1 889	133	243	1 611	160	63	97
Alutiiq Aleut	310	79	41	118	-	10	118	16	10	6
Alutiiq	142	39	28	36	-	6	37	-	-	-
Bristol Bay Aleut	573	131	81	244	10	22	228	-	-	-
Chugach Aleut	374	107	43	171	6	24	150	-	-	-
Eskimo Tribes	4 836	890	693	1 671	100	243	1 448	294	116	178
Eskimo	4 836	890	693	1 671	100	243	1 448	294	116	178
Eyak	371	79	59	142	3	2	122	18	7	11
Inupiat Eskimo	16 281	3 158	1 968	7 107	441	699	6 467	603	233	370
Native Village of Ambler	149	36	14	69	2	15	58	-	-	-
Arctic Slope Corporation	825	172	89	400	16	43	391	7	7	-
Native Village of Barrow Inupiat Traditional Government	228	48	17	108	13	2	127	-	-	-
Bering Straits Inupiat	520	137	83	150	22	11	93	29	13	16
Native Village of Brevig Mission	251	57	9	117	7	30	126	-	-	-
Native Village of Buckland	369	65	52	209	4	2	190	-	-	-
Native Village of Elim	354	70	63	172	5	5	146	-	-	-
Inupiaq	2 497	424	296	930	56	113	865	305	143	162

Table 24. **Household Relationship and Group Quarters Population for Selected American Indian and Alaska Native Tribes (One Tribe Reported): 2000**—Con.

[Data based on a sample (except Tables 79 and 80). For information on confidentiality protection, coverage, sampling error, and nonsampling error, see Appendix G. Tribes are shown if respondents reported only one tribe or as American Indian or Alaska Native only and met the specified threshold. For more information, see "How to Use This Census Report"]

Region Division	Household population							Group quarters population		
			Relationship to householder							
	Total	House-holder	Spouse	Child	Other relatives	Non-relatives	Under 18 years, child and other relatives	Total	Institution-alized population	Non-institution-alized population
West Region—Con.										
American Indian and Alaska Native—Con.										
Alaska Native—Con.										
Inupiat Eskimo—Con.										
Inupiat	2 275	393	318	824	60	139	776	115	43	72
Native Village of Kiana	355	75	40	159	10	25	173	-	-	-
King Island Native Community	288	52	37	127	19	15	91	-	-	-
Native Village of Kivalina	352	61	45	169	5	7	151	11	-	11
Native Village of Kotzebue	339	45	49	171	4	16	176	12	-	12
Native Village of Koyuk	243	52	11	103	13	19	97	-	-	-
Kwiguk	220	41	40	120	-	6	90	-	-	-
Nana Inupiat	1 293	244	155	569	72	41	511	37	12	25
Native Village of Noatak	388	80	46	207	6	16	172	-	-	-
Nome Eskimo Community	733	153	106	315	24	26	295	-	-	-
Native Village of Point Hope	574	124	62	288	14	16	254	-	-	-
Native Village of Selawik	189	41	22	93	2	16	80	-	-	-
Native Village of Shaktoolik	165	44	21	55	10	3	49	-	-	-
Native Village of Shishmaref	465	98	30	234	12	21	186	-	-	-
Native Village of Shungnak	322	66	35	170	-	17	157	12	-	12
Native Village of Teller	165	45	20	75	-	4	55	-	-	-
Native Village of Unalakleet	796	188	100	387	12	24	341	-	-	-
Village of Wainwright	215	42	23	94	2	9	69	7	-	7
Village of White Mountain	507	103	66	217	-	9	202	22	15	7
Koniag Aleut	1 393	311	200	529	6	76	466	11	-	11
Koniag Aleut	459	117	94	133	5	22	91	-	-	-
Village of Old Harbor	240	44	27	89	-	9	93	-	-	-
Native Village of Port Lions	157	41	34	45	1	9	47	11	-	11
Sealaska	320	66	66	67	11	4	75	16	16	-
Sealaska	286	58	60	67	11	4	75	12	12	-
Siberian Eskimo	1 299	229	131	613	63	22	481	26	21	5
Native Village of Gambell	542	100	55	259	20	11	213	-	-	-
Native Village of Savoonga	671	125	62	328	43	8	248	9	4	5
Tlingit-Haida	14 052	3 097	1 957	4 878	463	607	4 579	429	191	238
Chilkat Indian Village (Kluckwan)	137	32	13	64	2	6	49	-	-	-
Haida	1 135	287	140	303	22	45	286	48	35	13
Hoonah Indian Association	253	46	31	105	1	13	84	16	-	16
Hydaburg Cooperative Association	202	48	25	95	3	6	87	-	-	-
Organized Village of Kake	307	81	54	129	-	7	111	-	-	-
Ketchikan Indian Corporation	605	140	76	240	5	31	257	-	-	-
Klawock Cooperative Association	252	62	40	101	3	4	101	-	-	-
Organized Village of Saxman	341	73	33	138	12	21	131	-	-	-
Sitka Tribe of Alaska	293	59	30	102	12	6	107	6	-	6
Tlingit	8 499	1 813	1 305	2 846	243	361	2 565	336	150	186
Tsimshian	2 155	516	327	750	68	51	695	49	13	36
Metlakatla Indian Community Annette Island Reserve	703	159	111	283	22	9	255	-	-	-
Tsimshian	1 303	317	184	415	44	36	394	49	13	36
Unangan Aleut	2 174	552	339	809	17	99	650	34	31	3
Aleut Corporation	213	101	32	24	-	7	14	16	16	-
King Cove	349	91	59	167	-	15	137	-	-	-
Qagan Tayagungin Tribe of Sand Point Village	270	65	61	107	-	7	88	-	-	-
Saint Paul	486	97	54	232	11	11	187	-	-	-
South Naknek Village	150	27	17	54	-	9	43	-	-	-
Yup'ik	21 520	3 938	2 779	10 096	447	768	8 782	703	335	368
Akiachak Native Community	572	106	84	313	10	20	252	-	-	-
Village of Alakanuk	731	129	85	354	24	24	345	-	-	-
Algaaciq Native Village (St. Mary's)	292	46	41	102	2	24	98	9	-	9
Village of Aniak	278	50	37	149	11	7	139	-	-	-
Asa'carsarmiut Tribe	669	124	81	375	4	27	300	-	-	-
Bristol Bay	484	126	62	194	6	24	174	8	8	-
Calista	404	98	62	154	2	11	127	34	21	13
Village of Chefornak	289	53	37	169	3	-	136	-	-	-
Native Village of Chuathbaluk	163	24	18	87	2	6	83	-	-	-
Curyung Tribal Council (Native Village of Dillingham)	442	116	54	207	4	22	175	-	-	-
Emmonak Village	661	116	80	338	9	20	284	-	-	-
Native Village of Goodnews Bay	207	41	12	109	6	14	81	-	-	-
Native Village of Hooper Bay	854	156	71	472	19	44	404	-	-	-
Iqurmuit Traditional Council	191	39	23	94	4	6	88	-	-	-
Native Village of Kasigluk	559	98	86	318	7	1	252	-	-	-
Native Village of Kipnuk	463	96	65	266	5	4	203	-	-	-
Native Village of Kongiganak	127	4	5	88	6	-	89	-	-	-
Organized Village of Kwethluk	181	36	24	92	6	3	84	-	-	-
Native Village of Marshall (Fortuna Ledge)	271	44	46	121	2	13	119	-	-	-
Naknek Native Village	156	35	29	80	-	-	78	-	-	-
Native Village of Napakiak	269	61	48	124	-	9	98	-	-	-
Native Village of Napaskiak	411	74	56	188	20	12	175	-	-	-
New Koliganek Village Council	154	30	24	81	-	5	77	-	-	-
Newhalen Village	128	25	19	64	4	-	61	-	-	-
Newtok Village	359	57	37	217	7	5	179	-	-	-
Native Village of Nightmute	156	27	20	90	3	-	69	-	-	-
Native Village of Nunapitchuk	424	82	67	214	20	-	177	-	-	-
Orutsararmuit Native Village (Bethel)	293	74	34	144	5	13	105	5	5	-
Native Village of Saint Michael	180	45	17	74	2	5	64	-	-	-
Stebbins Community Association	569	99	54	273	28	25	248	15	-	15
Traditional Village of Togiak	358	63	36	173	6	6	191	-	-	-
Native Village of Tuntutuliak	298	60	32	170	7	2	156	-	-	-
Native Village of Tununak	255	51	32	124	4	1	104	-	-	-
Yup'ik	6 321	1 062	832	2 670	153	295	2 312	375	171	204
Yup'ik Eskimo	1 663	267	219	626	16	67	586	227	117	110

Table 24. **Household Relationship and Group Quarters Population for Selected American Indian and Alaska Native Tribes (One Tribe Reported): 2000**—Con.

[Data based on a sample (except Tables 79 and 80). For information on confidentiality protection, coverage, sampling error, and nonsampling error, see Appendix G. Tribes are shown if respondents reported only one tribe or as American Indian or Alaska Native only and met the specified threshold. For more information, see "How to Use This Census Report"]

Region Division	Household population							Group quarters population		
			Relationship to householder							
	Total	House-holder	Spouse	Child	Other relatives	Non-relatives	Under 18 years, child and other relatives	Total	Institution-alized population	Non-institution-alized population
Mountain Division	**18 172 295**	**4 608 205**	**3 661 525**	**5 488 205**	**301 067**	**400 560**	**4 806 130**	**393 950**	**217 428**	**176 522**
American Indian and Alaska Native	**608 159**	**132 595**	**73 853**	**234 346**	**21 041**	**23 247**	**218 121**	**18 365**	**10 622**	**7 743**
American Indian	**547 717**	**120 604**	**67 384**	**213 851**	**19 105**	**20 073**	**198 983**	**13 666**	**7 188**	**6 478**
Apache	33 783	7 047	3 837	13 194	1 288	1 672	13 095	771	527	244
Apache	5 781	1 189	850	1 496	145	428	1 433	400	216	184
Jicarilla Apache	2 779	654	294	1 212	71	83	1 049	32	32	-
Mescalero Apache	3 677	850	389	1 423	74	228	1 377	101	96	5
Payson Tonto Apache	133	19	5	80	-	2	78	-	-	-
San Carlos Apache	9 446	1 965	997	4 088	388	373	4 012	84	74	10
White Mountain Apache	11 756	2 310	1 277	4 875	610	530	5 126	143	109	34
Arapahoe	4 945	1 073	489	1 865	165	196	1 924	146	66	80
Arapahoe	745	178	105	213	40	50	225	61	45	16
Northern Arapahoe	4 174	893	376	1 644	125	144	1 699	85	21	64
Assiniboine	3 290	821	450	1 185	123	122	1 181	34	8	26
Assiniboine	1 891	452	289	678	57	60	667	34	8	26
Fort Belknap Assiniboine	1 098	287	122	422	52	28	449	-	-	-
Fort Peck Assiniboine	301	82	39	85	14	34	65	-	-	-
Assiniboine Sioux	1 241	276	116	427	80	86	434	42	31	11
Assiniboine Sioux	852	190	98	289	23	51	274	31	20	11
Fort Peck Assiniboine and Sioux	389	86	18	138	57	35	160	11	11	-
Blackfeet	11 952	3 021	1 633	4 237	347	365	4 073	427	190	237
Canadian and Latin American	10 840	2 258	1 711	3 673	571	577	3 505	392	199	193
Canadian Indian	396	27	80	100	37	6	118	44	6	38
Mexican American Indian	7 810	1 657	1 147	2 725	475	523	2 654	260	166	94
South American Indian	569	107	83	189	6	-	153	10	-	10
Spanish American Indian	1 827	420	356	588	37	40	512	67	20	47
Chemehuevi	265	91	33	88	-	21	73	-	-	-
Cherokee	14 760	4 049	3 134	3 628	132	392	3 138	405	189	216
Cherokee	13 797	3 800	2 968	3 346	119	387	2 923	369	169	200
Western Cherokee	457	99	96	117	12	4	75	13	13	-
Cheyenne	5 454	1 113	520	2 104	133	309	2 172	205	131	74
Cheyenne	775	108	90	234	22	71	242	76	69	7
Northern Cheyenne	4 525	1 002	401	1 825	108	215	1 870	129	62	67
Cheyenne-Arapaho	289	55	47	118	3	3	114	26	26	-
Chickasaw	984	214	216	294	35	13	266	7	-	7
Chippewa	6 447	1 772	1 144	1 802	76	215	1 454	221	114	107
Chippewa	3 635	949	652	1 089	37	121	848	107	38	69
Little Shell Chippewa	898	253	160	254	5	27	226	24	15	9
Turtle Mountain Band	1 023	294	157	280	20	46	222	48	48	-
Choctaw	3 634	1 056	648	1 015	16	95	809	81	24	57
Choctaw	2 785	787	492	763	16	95	584	81	24	57
Oklahoma Choctaw	634	226	109	148	-	-	135	-	-	-
Coeur D'Alene	999	252	101	439	17	29	426	14	8	6
Colorado River Indian	1 513	382	125	570	34	87	545	3	-	3
Colville	566	108	118	185	23	15	184	16	-	16
Comanche	730	231	132	146	19	46	115	8	-	8
Comanche	723	231	125	146	19	46	115	8	-	8
Cree	670	117	165	195	33	22	160	44	34	10
Creek	1 314	305	297	372	36	31	341	39	7	32
Muscogee Creek Nation	1 293	302	290	361	36	31	339	39	7	32
Crow	7 495	1 536	1 034	2 951	290	239	3 075	175	67	108
Delaware	532	128	85	140	-	26	111	7	7	-
Delaware	424	89	78	91	-	26	74	7	7	-
Gros Ventres	2 233	531	248	856	71	80	840	42	26	16
Gros Ventres	942	198	115	333	17	42	307	42	26	16
Fort Belknap Gros Ventres	1 291	333	133	523	54	38	533	-	-	-
Iroquois	1 883	476	302	480	59	44	450	88	36	52
Mohawk	581	158	74	158	15	4	137	13	13	-
Kiowa	502	157	63	160	5	9	145	21	-	21
Kiowa	442	138	63	124	5	9	109	16	-	16
Kootenai	614	214	51	243	3	8	241	-	-	-
Miami	257	66	77	78	-	-	65	9	-	9
Navajo	257 735	54 695	31 256	110 104	9 276	7 947	100 114	5 347	2 591	2 756
Nez Perce	2 359	576	288	726	67	109	710	36	36	-
Osage	509	160	71	133	14	20	123	22	-	22
Paiute	5 714	1 479	532	2 103	248	239	2 046	95	51	44
Paiute	2 589	595	289	894	138	152	874	50	28	22
Pyramid Lake	1 271	364	105	514	46	37	488	11	-	11
Walker River	704	191	64	298	4	25	280	9	9	-
Yerington Paiute	418	125	24	174	-	12	166	-	-	-
Paiute-Shoshone	2 530	600	261	946	87	99	903	49	21	28
Fallon	497	154	40	200	5	10	169	-	-	-
Fort McDermitt Paiute and Shoshone Tribes	375	73	47	103	19	5	150	-	-	-
Shoshone Paiute	1 507	342	154	582	63	56	533	49	21	28
Pawnee	265	92	18	67	-	11	27	8	8	-
Pawnee	265	92	18	67	-	11	27	8	8	-
Pima	6 765	1 221	593	2 452	382	369	2 353	522	404	118
Gila River Indian Community	1 542	232	99	531	73	112	462	229	229	-
Pima	2 784	508	380	879	174	139	783	226	139	87
Salt River Pima-Maricopa	2 419	476	111	1 035	135	113	1 101	67	36	31
Potawatomi	1 106	274	253	315	18	30	236	14	-	14
Potawatomi	832	196	175	238	18	30	185	14	-	14
Pueblo	49 911	11 338	5 846	18 065	1 843	1 923	16 441	784	386	398
Acoma	3 728	826	489	1 255	112	217	1 151	95	28	67
Cochiti	883	194	112	299	15	42	274	5	-	5
Hopi	8 495	2 016	1 111	2 928	362	394	2 804	153	111	42
Isleta	3 140	824	375	1 180	27	148	955	15	9	6
Jemez	2 501	531	251	953	117	88	854	42	17	25
Laguna	5 627	1 376	799	1 934	169	116	1 845	150	75	75
Nambe	544	168	49	224	15	28	210	-	-	-
Picuris	236	54	19	60	13	16	80	-	-	-
Pojoaque	191	51	11	67	-	3	94	-	-	-
Pueblo	556	132	119	116	3	54	63	32	8	24
San Felipe	2 750	432	218	1 040	189	143	1 024	-	-	-

Table 24. **Household Relationship and Group Quarters Population for Selected American Indian and Alaska Native Tribes (One Tribe Reported): 2000**—Con.

[Data based on a sample (except Tables 79 and 80). For information on confidentiality protection, coverage, sampling error, and nonsampling error, see Appendix G. Tribes are shown if respondents reported only one tribe or as American Indian or Alaska Native only and met the specified threshold. For more information, see "How to Use This Census Report"]

Region Division	Household population							Group quarters population		
			Relationship to householder							
	Total	House-holder	Spouse	Child	Other relatives	Non-relatives	Under 18 years, child and other relatives	Total	Institution-alized population	Non-institution-alized population
Mountain Division—Con.										
American Indian and Alaska Native—Con.										
American Indian—Con.										
Pueblo—Con.										
San Ildefonso	516	162	41	196	5	28	170	5	-	5
San Juan Pueblo	1 339	370	116	580	24	35	474	14	8	6
Sandia	330	94	36	137	4	-	86	-	-	-
Santa Ana	586	92	68	236	5	16	197	-	-	-
Santa Clara	988	271	133	343	24	26	287	-	-	-
Santo Domingo	3 644	613	305	1 497	183	120	1 377	72	-	72
Taos	1 640	469	176	553	15	70	385	33	-	33
Tesuque	494	149	39	199	14	15	182	-	-	-
Tewa	604	156	74	154	16	18	161	40	33	7
Zia	792	172	118	296	18	21	239	12	12	-
Zuni	8 779	1 910	985	3 239	480	272	3 040	100	74	26
Rocky Boy's Chippewa Cree	4 490	991	656	1 745	104	115	1 728	104	73	31
Salish	2 428	655	267	758	86	76	748	45	39	6
Salish and Kootenai	2 792	847	209	1 152	75	57	1 123	32	14	18
Salish and Kootenai	2 792	847	209	1 152	75	57	1 123	32	14	18
Seminole	415	90	103	115	-	28	77	5	-	5
Seminole	362	72	86	97	-	28	67	5	-	5
Shoshone	5 520	1 333	593	1 825	146	252	1 739	151	115	36
Goshute	236	58	11	82	3	9	75	5	5	-
Shoshone	4 522	1 089	529	1 510	127	198	1 432	124	104	20
Shoshone-Bannock Tribes of the Fort Hall Reservation	4 585	1 084	557	1 766	180	164	1 732	74	48	26
Sioux	14 411	3 450	1 811	4 751	446	736	4 620	772	338	434
Cheyenne River Sioux	552	117	104	120	5	11	98	28	-	28
Fort Peck Sioux	1 861	448	166	818	47	95	846	37	14	23
Oglala Sioux	1 865	426	280	489	92	91	497	123	72	51
Rosebud Sioux	898	295	165	202	17	26	142	62	28	34
Sioux	5 831	1 294	736	2 002	206	376	2 040	280	110	170
Standing Rock Sioux	708	198	50	221	27	23	232	61	10	51
Teton Sioux	1 424	304	218	504	19	75	423	80	59	21
Te-Moak Tribes of Western Shoshone Indians of Nevada	788	195	80	301	17	42	286	32	9	23
Te-Moak Tribes of Western Shoshone Indians	778	193	80	298	17	39	286	32	9	23
Three Affiliated Tribes of North Dakota (Fort Bethold)	287	46	72	82	7	14	92	29	-	29
Tohono O'Odham	15 997	3 352	1 200	6 103	898	884	6 079	321	169	152
Ak-Chin	501	112	35	244	33	2	238	-	-	-
Tohono O'Odham	15 485	3 240	1 160	5 859	865	879	5 841	318	169	149
Ute	6 565	1 637	613	2 392	210	310	2 233	124	88	36
Southern Ute	982	301	99	367	20	27	330	11	11	-
Uintah Ute	768	177	86	268	43	36	272	14	14	-
Ute	3 193	734	309	1 130	85	200	982	63	41	22
Ute Mountain	1 622	425	119	627	62	47	649	36	22	14
Washoe	780	260	70	218	14	62	221	5	-	5
Washoe	780	260	70	218	14	62	221	5	-	5
Yakama	228	19	43	86	6	14	109	21	12	9
Yaqui	11 018	2 362	1 110	4 566	463	489	4 091	171	122	49
Pascua Yaqui	3 390	790	271	1 466	153	127	1 322	33	33	-
Yaqui	7 587	1 555	839	3 076	310	362	2 764	138	89	49
Yavapai Apache	766	152	57	331	16	31	362	12	-	12
Yuman	5 135	1 199	402	2 018	189	276	1 824	221	171	50
Cocopah Tribe of Arizona	736	195	69	257	30	33	241	33	18	15
Fort Mojave Indian Tribe of Arizona	998	202	80	395	67	38	378	56	38	18
Havasupai	576	120	57	232	7	20	232	54	44	10
Hualapai	1 276	302	93	545	53	72	478	14	14	-
Quechan	417	115	29	110	2	39	108	22	22	-
Yavapai-Prescott Tribe of the Yavapai Reservation	958	248	61	422	30	50	342	7	-	7
Alaska Native	**3 038**	**556**	**479**	**879**	**82**	**145**	**879**	**195**	**52**	**143**
Alaskan Athabascan	374	55	101	116	5	11	119	20	-	20
Aleut	314	48	64	107	-	39	96	-	-	-
Tlingit-Haida	691	102	137	230	44	10	230	10	6	4
Tlingit	505	61	114	159	32	10	159	10	6	4
Pacific Division	**45 025 637**	**10 822 382**	**8 325 978**	**13 760 178**	**1 249 927**	**1 323 230**	**11 735 197**	**1 088 470**	**524 951**	**563 519**
American Indian and Alaska Native	**547 176**	**121 183**	**74 505**	**189 149**	**18 093**	**26 313**	**169 220**	**17 852**	**8 554**	**9 298**
American Indian	**334 366**	**78 376**	**48 089**	**108 997**	**11 579**	**15 804**	**96 723**	**8 931**	**3 512**	**5 419**
Apache	10 801	2 676	1 684	2 800	388	541	2 532	385	115	270
Apache	8 663	2 175	1 311	2 279	258	461	2 108	305	110	195
Chiricahua	489	138	52	112	42	35	71	11	5	6
Mescalero Apache	963	261	203	255	10	7	225	41	-	41
Arapahoe	610	126	63	210	28	22	184	32	13	19
Arapahoe	385	82	46	103	9	8	100	28	13	15
Assiniboine	570	106	151	175	25	33	146	-	-	-
Assiniboine	568	106	149	175	25	33	146	-	-	-
Blackfeet	6 130	1 584	1 057	1 549	112	290	1 432	221	85	136
Cahuilla	1 973	447	219	754	73	46	680	61	24	37
Cahuilla	959	181	124	309	59	30	299	40	24	16
Morongo Band of Cahuilla Mission Indians	701	176	60	314	8	7	295	14	-	14
California Tribes	829	173	79	331	90	24	364	8	-	8
Yuki	405	62	55	146	80	14	212	-	-	-
Canadian and Latin American	49 829	10 016	6 902	17 647	3 623	3 354	15 516	1 095	479	616
Canadian Indian	1 207	186	240	303	30	53	279	39	-	39
Central American Indian	1 753	371	328	474	198	97	395	40	26	14
Mexican American Indian	42 244	8 366	5 656	15 421	3 158	2 973	13 567	865	378	487
South American Indian	1 451	330	211	430	29	50	357	72	42	30
Spanish American Indian	2 750	681	430	853	137	168	743	79	33	46
Chehalis	478	105	44	186	14	30	178	9	9	-
Chemakuan	521	131	44	241	18	8	228	8	8	-

Table 24. **Household Relationship and Group Quarters Population for Selected American Indian and Alaska Native Tribes (One Tribe Reported): 2000**—Con.

[Data based on a sample (except Tables 79 and 80). For information on confidentiality protection, coverage, sampling error, and nonsampling error, see Appendix G. Tribes are shown if respondents reported only one tribe or as American Indian or Alaska Native only and met the specified threshold. For more information, see "How to Use This Census Report"]

Region Division	Household population							Group quarters population		
			Relationship to householder							
	Total	House-holder	Spouse	Child	Other relatives	Non-relatives	Under 18 years, child and other relatives	Total	Institution-alized population	Non-institution-alized population
Pacific Division—Con.										
American Indian and Alaska Native—Con.										
American Indian—Con.										
Chemakuan—Con.										
Quileute	388	93	28	173	18	8	185	-	-	-
Chemehuevi	597	111	32	184	34	20	244	7	-	7
Cherokee	40 095	10 278	7 637	10 074	732	1 696	7 993	1 148	424	724
Cherokee	38 135	9 713	7 319	9 556	700	1 654	7 612	1 075	371	704
Western Cherokee	1 013	336	165	208	18	21	198	47	47	-
Cheyenne	1 120	205	173	279	26	87	239	21	12	9
Cheyenne	575	134	79	107	-	35	98	-	-	-
Northern Cheyenne	503	59	89	157	26	52	126	21	12	9
Chickasaw	2 606	644	479	906	41	42	716	17	-	17
Chinook	501	196	71	112	2	6	72	8	-	8
Chinook	468	188	65	112	2	6	72	8	-	8
Chippewa	8 382	2 072	1 458	2 239	206	350	1 800	266	71	195
Chippewa	5 690	1 292	985	1 584	156	215	1 263	194	34	160
Sault Ste. Marie Chippewa	325	55	87	110	5	2	111	-	-	-
Turtle Mountain Band	1 087	362	166	292	22	58	263	23	23	-
Choctaw	10 147	2 752	1 852	3 112	152	316	2 486	165	43	122
Choctaw	8 637	2 294	1 640	2 530	139	303	2 039	144	38	106
Oklahoma Choctaw	1 317	440	190	463	13	5	334	21	5	16
Chumash	3 228	722	586	996	118	140	894	31	-	31
Chumash	3 085	688	577	941	105	122	838	26	-	26
Coeur D'Alene	500	137	57	156	6	69	160	13	-	13
Colville	7 651	1 910	785	2 726	249	433	2 557	110	72	38
Comanche	1 575	438	225	529	12	34	407	7	-	7
Comanche	1 575	438	225	529	12	34	407	7	-	7
Confederated Tribes of the Siletz Reservation	1 675	355	247	576	57	62	563	89	62	27
Coquille	342	99	39	130	-	18	101	-	-	-
Costanoan	1 109	326	158	325	46	37	259	31	13	18
Cowlitz	1 115	393	144	371	9	13	356	40	33	7
Cree	777	187	145	153	24	74	139	23	6	17
Creek	2 720	732	494	715	31	105	566	58	26	32
Muscogee Creek Nation	2 602	685	484	681	31	97	538	58	26	32
Crow	480	108	107	124	10	20	123	8	-	8
Cupeno	520	139	29	234	44	15	212	-	-	-
Cupeno	219	62	9	93	13	-	72	-	-	-
Delaware	1 022	270	202	290	7	25	130	4	-	4
Delaware	843	226	152	237	7	7	128	-	-	-
Diegueno	2 694	690	309	1 025	115	38	983	32	15	17
Barona Group of Capitan Grande Band	237	76	30	97	5	3	101	-	-	-
Diegueno	900	264	99	278	16	13	276	4	-	4
Mesa Grande Band of Diegueno Mission Indians	313	70	28	113	56	2	156	-	-	-
San Pasqual Band of Diegueno Mission Indians	490	135	61	230	7	7	167	5	-	5
Santa Ysabel Band of Diegueno Mission Indians	245	35	45	99	3	6	76	-	-	-
Viejas (Baron Long) Group of Capitan Grande Band	164	29	15	68	9	-	79	-	-	-
Gabrieleno	893	244	115	385	38	-	311	13	-	13
Grand Ronde	2 025	481	233	832	29	65	777	45	16	29
Gros Ventres	392	117	73	124	5	13	130	-	-	-
Gros Ventres	371	111	73	109	5	13	115	-	-	-
Hoopa	2 423	567	258	862	81	94	853	106	56	50
Hoopa Valley Tribe	2 423	567	258	862	81	94	853	106	56	50
Iroquois	3 313	847	419	761	38	133	648	133	59	74
Iroquois	615	146	70	190	-	36	151	29	9	20
Mohawk	897	267	146	164	6	36	136	31	11	20
Oneida Nation of New York	583	114	71	151	9	32	125	37	23	14
Seneca	487	109	36	152	7	-	132	10	-	10
Juaneno (Acjachemem)	2 021	478	244	742	77	62	554	25	9	16
Kalispel Indian Community	175	39	8	64	-	13	55	-	-	-
Karuk Tribe of California	2 445	666	311	728	42	80	666	60	8	52
Kickapoo	432	78	82	124	-	34	101	22	-	22
Kickapoo	368	78	70	80	-	34	57	22	-	22
Kiowa	489	123	103	114	21	10	109	12	5	7
Kiowa	449	113	103	84	21	10	79	12	5	7
Klamath	2 447	558	267	942	87	120	858	50	28	22
Luiseno	4 003	932	402	1 592	110	201	1 472	27	20	7
La Jolla Band of Luiseno Mission Indians	306	57	21	128	5	7	101	-	-	-
Luiseno	1 685	392	213	645	30	54	639	14	14	-
Pala Band of Luiseno Mission Indians	467	85	47	187	3	24	163	6	6	-
Pechanga Band of Luiseno Mission Indians	494	134	36	190	14	28	182	-	-	-
Soboba	609	142	28	258	54	61	235	-	-	-
Rincon Band of Luiseno Mission Indians	167	59	25	47	4	14	31	7	-	7
Lumbee	667	208	149	178	8	9	149	7	-	7
Lummi	2 982	760	322	1 265	81	197	1 102	15	8	7
Maidu	1 972	456	301	722	43	83	675	31	6	25
Maidu	1 586	363	238	564	22	72	501	31	6	25
Makah	1 633	343	178	706	30	77	628	32	9	23
Mission Indians	950	264	165	245	24	6	216	33	12	21
Mission Indians	735	208	104	180	24	6	170	27	6	21
Me-Wuk	2 402	600	363	643	93	62	615	138	41	97
Me-Wuk	2 389	598	363	641	93	62	613	138	41	97
Modoc	409	117	35	117	12	18	98	21	-	21
Modoc	403	111	35	117	12	18	98	21	-	21
Mono	1 641	380	177	578	66	147	464	47	28	19
Mono	1 559	358	177	550	66	146	460	37	28	9
Navajo	9 856	1 966	1 608	2 743	344	510	2 376	772	152	620
Nez Perce	1 411	300	275	360	34	96	371	39	28	11
Nomlaki	414	94	38	144	29	27	125	-	-	-

Table 24. **Household Relationship and Group Quarters Population for Selected American Indian and Alaska Native Tribes (One Tribe Reported): 2000**—Con.

[Data based on a sample (except Tables 79 and 80). For information on confidentiality protection, coverage, sampling error, and nonsampling error, see Appendix G. Tribes are shown if respondents reported only one tribe or as American Indian or Alaska Native only and met the specified threshold. For more information, see "How to Use This Census Report"]

Region Division	Household population							Group quarters population		
			Relationship to householder							
	Total	House-holder	Spouse	Child	Other relatives	Non-relatives	Under 18 years, child and other relatives	Total	Institution-alized population	Non-institution-alized population
Pacific Division—Con.										
American Indian and Alaska Native—Con.										
American Indian—Con.										
Nomlaki—Con.										
Nomlaki	393	87	38	143	29	24	124	-	-	-
Osage	1 318	307	274	421	22	28	307	-	-	-
Ottawa	520	137	82	173	-	30	95	12	-	12
Ottawa	371	95	64	133	-	30	56	6	-	6
Paiute	3 679	915	454	1 271	107	183	1 043	63	33	30
Burns Paiute Tribe	145	36	5	76	2	4	54	-	-	-
Paiute	3 006	774	383	981	74	152	801	63	33	30
Paiute-Shoshone	639	139	67	255	13	39	204	5	5	-
Shoshone Paiute	441	95	15	192	9	34	145	5	5	-
Pima	1 125	238	150	429	23	118	339	46	11	35
Pima	980	205	138	379	23	96	289	37	11	26
Pit River	1 592	328	217	632	46	60	648	63	27	36
Pit River Tribe of California	1 560	305	217	632	46	60	644	63	27	36
Pomo	4 819	1 026	433	1 730	343	243	1 812	131	111	20
Pomo	3 340	693	334	1 057	289	108	1 175	124	111	13
Potawatomi	2 053	554	390	601	26	34	541	30	5	25
Citizen Potawatomi Nation	356	110	82	93	9	8	60	11	5	6
Potawatomi	1 583	402	286	491	17	24	464	19	-	19
Pueblo	4 946	1 168	824	1 424	103	148	1 228	104	14	90
Acoma	465	52	66	161	14	17	248	8	-	8
Hopi	1 077	244	203	279	24	38	223	22	14	8
Laguna	478	115	68	177	-	12	114	35	-	35
Pueblo	1 114	251	205	311	25	25	206	11	-	11
Ysleta Del Sur Pueblo of Texas	413	96	70	134	-	16	85	-	-	-
Puget Sound Salish	10 496	2 404	1 096	4 121	287	693	4 008	167	88	79
Muckleshoot	1 436	333	79	683	47	52	698	13	13	-
Nisqually	448	101	24	154	12	58	150	14	14	-
Nooksack	688	171	52	249	16	42	229	6	-	6
Puyallup	1 322	224	156	528	34	113	523	21	-	21
Skokomish	649	177	58	264	5	38	239	12	5	7
Snohomish	421	114	91	107	2	12	91	-	-	-
Squaxin Island	569	170	62	192	14	25	196	25	5	20
Suquamish	561	144	73	245	7	18	229	-	-	-
Swinomish	582	133	61	262	13	35	209	6	6	-
Tulalip	2 397	452	203	983	105	199	1 004	59	34	25
Upper Skagit	373	109	30	138	2	43	134	11	11	-
Quinault	2 098	552	235	700	74	155	667	12	-	12
Rocky Boy's Chippewa Cree	466	148	48	86	11	24	91	57	5	52
Round Valley	286	64	52	109	5	23	97	-	-	-
Salinan	360	78	90	76	6	8	66	-	-	-
Salish	881	269	150	248	3	19	226	25	7	18
Salish and Kootenai	453	151	39	137	6	20	120	14	9	5
Salish and Kootenai	453	151	39	137	6	20	120	14	9	5
Seminole	1 169	240	229	361	12	106	307	12	12	-
Seminole	1 127	228	221	339	12	106	285	12	12	-
Serrano	432	109	47	222	5	4	226	-	-	-
Serrano	380	100	38	201	5	4	205	-	-	-
Shasta	458	131	102	133	22	19	125	10	10	-
Shasta	426	122	102	122	16	19	106	10	10	-
Shawnee	615	158	121	146	-	14	104	65	22	43
Shawnee	346	106	77	73	-	-	49	10	10	-
Shoshone	1 669	296	312	507	45	107	423	46	22	24
Shoshone	1 469	245	261	473	45	103	396	46	22	24
Sioux	11 111	2 441	1 619	3 299	268	568	2 841	457	119	338
Cheyenne River Sioux	427	126	62	139	-	29	110	12	-	12
Oglala Sioux	1 495	351	214	416	34	73	367	57	21	36
Rosebud Sioux	483	122	63	115	-	11	103	25	6	19
Sioux	5 172	1 006	751	1 673	142	309	1 371	226	33	193
Standing Rock Sioux	413	152	46	93	7	15	141	10	-	10
Teton Sioux	1 338	273	208	340	49	56	260	48	16	32
Yankton Sioux	379	122	66	133	22	10	132	-	-	-
S'Klallam	1 985	558	239	736	38	138	717	9	9	-
Jamestown S'Klallam	343	93	66	109	6	29	109	-	-	-
Klallam	731	225	115	253	8	34	231	9	9	-
Lower Elwha Tribal Community	293	91	5	95	18	28	107	-	-	-
Port Gamble Klallam	509	132	44	223	6	34	228	-	-	-
Spokane	2 214	551	158	918	37	125	791	1	-	1
Tohono O'Odham	1 269	224	82	517	65	59	422	69	36	33
Tohono O'Odham	1 260	215	82	517	65	59	422	69	36	33
Tolowa	551	106	59	161	54	30	135	5	5	-
Tolowa	485	96	59	147	45	30	114	5	5	-
Umatilla	1 411	402	96	494	30	83	464	14	14	-
Umpqua	703	176	54	328	10	19	313	6	-	6
Cow Creek Umpqua	574	145	45	265	10	19	252	-	-	-
Ute	466	137	109	45	37	18	80	7	-	7
Ute	421	137	78	36	34	16	68	7	-	7
Wailaki	888	222	160	242	29	32	219	5	5	-
Warm Springs	3 092	589	207	1 298	169	179	1 444	59	13	46
Wascopum	240	59	22	79	16	8	59	-	-	-
Washoe	390	68	77	135	25	24	116	-	-	-
Washoe	390	68	77	135	25	24	116	-	-	-
Winnebago	384	90	51	87	10	16	91	8	-	8
Wintun	1 986	499	285	709	32	53	665	9	-	9
Wintun	1 971	496	285	706	32	53	665	9	-	9
Wiyot	438	109	58	139	2	13	122	10	-	10
Wiyot	375	79	48	126	2	13	106	10	-	10
Yakama	7 894	1 789	645	3 010	348	411	2 848	303	232	71
Yaqui	3 880	1 032	562	1 401	96	174	1 163	71	35	36
Pascua Yaqui	502	132	41	280	-	5	219	13	-	13

Table 24. **Household Relationship and Group Quarters Population for Selected American Indian and Alaska Native Tribes (One Tribe Reported): 2000**—Con.

[Data based on a sample (except Tables 79 and 80). For information on confidentiality protection, coverage, sampling error, and nonsampling error, see Appendix G. Tribes are shown if respondents reported only one tribe or as American Indian or Alaska Native only and met the specified threshold. For more information, see "How to Use This Census Report"]

Region Division	Household population							Group quarters population		
			Relationship to householder							
	Total	House-holder	Spouse	Child	Other relatives	Non-relatives	Under 18 years, child and other relatives	Total	Institution-alized population	Non-institution-alized population
Pacific Division—Con.										
American Indian and Alaska Native—Con.										
American Indian—Con.										
Yaqui—Con.										
Yaqui	3 378	900	521	1 121	96	169	944	58	35	23
Yokuts	3 066	662	345	1 394	75	87	1 153	43	43	-
Picayune Rancheria of Chukchansi Indians	893	157	159	375	36	20	277	24	24	-
Tachi	376	105	7	187	2	11	207	5	5	-
Tule River	624	158	53	273	12	11	253	-	-	-
Yokuts	1 052	228	93	506	25	43	400	-	-	-
Yuman	2 344	545	215	961	95	99	939	21	-	21
Fort Mojave Indian Tribe of Arizona	418	108	16	149	33	4	174	7	-	7
Quechan	1 558	380	145	645	62	72	592	14	-	14
Yurok	3 678	876	474	1 353	77	109	1 271	92	34	58
Yurok	3 678	876	474	1 353	77	109	1 271	92	34	58
Alaska Native	**89 182**	**17 882**	**11 723**	**36 109**	**2 019**	**3 689**	**32 106**	**2 999**	**1 373**	**1 626**
Alaskan Athabascan	13 308	2 794	1 625	5 008	234	621	4 536	342	183	159
Alaskan Athabascan	7 287	1 519	911	2 653	117	332	2 388	283	169	114
Allakaket Village	150	23	26	71	-	-	55	-	-	-
Doyon	839	175	121	305	11	40	272	20	-	20
Native Village of Fort Yukon	109	27	11	38	3	5	40	-	-	-
Holy Cross Village	122	19	6	64	-	15	54	-	-	-
Huslia Village	285	73	28	147	-	16	128	-	-	-
Kenaitze Indian Tribe	413	86	60	172	7	3	163	7	-	7
Koyukuk Native Village	199	31	27	61	5	32	56	7	7	-
Native Village of Minto	210	43	15	85	1	11	68	-	-	-
Nondalton Village	208	40	25	100	-	6	87	-	-	-
Nulato Village	361	71	33	162	10	16	144	-	-	-
Shageluk Native Village	151	40	16	67	-	5	71	-	-	-
Native Village of Tanacross	119	23	6	46	6	8	30	-	-	-
Village of Venetie	404	92	8	187	21	19	195	-	-	-
Aleut	5 315	1 076	804	1 782	133	204	1 515	160	63	97
Alutiiq Aleut	310	79	41	118	-	10	118	16	10	6
Alutiiq	142	39	28	36	-	6	37	-	-	-
Bristol Bay Aleut	556	131	81	236	10	22	211	-	-	-
Chugach Aleut	364	107	43	161	6	24	140	-	-	-
Eskimo Tribes	4 545	815	658	1 629	100	195	1 381	287	109	178
Eskimo	4 545	815	658	1 629	100	195	1 381	287	109	178
Eyak	349	68	59	142	3	2	122	7	7	-
Inupiat Eskimo	15 918	3 078	1 933	6 992	423	699	6 333	560	218	342
Native Village of Ambler	149	36	14	69	2	15	58	-	-	-
Arctic Slope Corporation	818	172	89	400	16	43	391	7	7	-
Native Village of Barrow Inupiat Traditional Government	228	48	17	108	13	2	127	-	-	-
Bering Straits Inupiat	504	137	83	150	15	11	93	29	13	16
Native Village of Brevig Mission	251	57	9	117	7	30	126	-	-	-
Native Village of Buckland	369	65	52	209	4	2	190	-	-	-
Native Village of Elim	354	70	63	172	5	5	146	-	-	-
Inupiaq	2 481	424	296	930	56	113	865	293	143	150
Inupiat	2 206	371	318	801	60	139	756	115	43	72
Native Village of Kiana	355	75	40	159	10	25	173	-	-	-
King Island Native Community	288	52	37	127	19	15	91	-	-	-
Native Village of Kivalina	352	61	45	169	5	7	151	11	-	11
Native Village of Kotzebue	339	45	49	171	4	16	176	12	-	12
Native Village of Koyuk	243	52	11	103	13	19	97	-	-	-
Kwiguk	220	41	40	120	-	6	90	-	-	-
Nana Inupiat	1 269	240	155	569	61	41	500	28	12	16
Native Village of Noatak	388	80	46	207	6	16	172	-	-	-
Nome Eskimo Community	733	153	106	315	24	26	295	-	-	-
Native Village of Point Hope	574	124	62	288	14	16	254	-	-	-
Native Village of Selawik	189	41	22	93	2	16	80	-	-	-
Native Village of Shaktoolik	165	44	21	55	10	3	49	-	-	-
Native Village of Shishmaref	465	98	30	234	12	21	186	-	-	-
Native Village of Shungnak	289	53	35	150	-	17	137	12	-	12
Native Village of Teller	165	45	20	75	-	4	55	-	-	-
Native Village of Unalakleet	778	188	100	369	12	24	323	-	-	-
Village of Wainwright	215	42	23	94	2	9	69	7	-	7
Village of White Mountain	336	68	31	165	-	9	138	-	-	-
Koniag Aleut	1 329	311	200	529	6	76	466	11	-	11
Koniag Aleut	459	117	94	133	5	22	91	-	-	-
Village of Old Harbor	199	44	27	89	-	9	93	-	-	-
Native Village of Port Lions	148	41	34	45	1	9	47	11	-	11
Sealaska	314	66	60	67	11	4	75	16	16	-
Sealaska	280	58	54	67	11	4	75	12	12	-
Siberian Eskimo	1 295	225	131	613	63	22	481	26	21	5
Native Village of Gambell	542	100	55	259	20	11	213	-	-	-
Native Village of Savoonga	671	125	62	328	43	8	248	9	4	5
Tlingit-Haida	13 361	2 995	1 820	4 648	419	597	4 349	419	185	234
Chilkat Indian Village (Kluckwan)	137	32	13	64	2	6	49	-	-	-
Haida	1 097	287	130	299	22	45	282	48	35	13
Hoonah Indian Association	253	46	31	105	1	13	84	16	-	16
Hydaburg Cooperative Association	202	48	25	95	3	6	87	-	-	-
Organized Village of Kake	307	81	54	129	-	7	111	-	-	-
Ketchikan Indian Corporation	599	140	70	240	5	31	257	-	-	-
Klawock Cooperative Association	252	62	40	101	3	4	101	-	-	-
Organized Village of Saxman	341	73	33	138	12	21	131	-	-	-
Sitka Tribe of Alaska	293	59	30	102	12	6	107	6	-	6
Tlingit	7 994	1 752	1 191	2 687	211	351	2 406	326	144	182
Tsimshian	2 015	470	317	712	68	51	657	49	13	36
Metlakatla Indian Community Annette Island Reserve	703	159	111	283	22	9	255	-	-	-
Tsimshian	1 163	271	174	377	44	36	356	49	13	36
Unangan Aleut	2 148	547	339	809	17	99	650	27	24	3

Table 24. **Household Relationship and Group Quarters Population for Selected American Indian and Alaska Native Tribes (One Tribe Reported): 2000**—Con.

[Data based on a sample (except Tables 79 and 80). For information on confidentiality protection, coverage, sampling error, and nonsampling error, see Appendix G. Tribes are shown if respondents reported only one tribe or as American Indian or Alaska Native only and met the specified threshold. For more information, see "How to Use This Census Report"]

Region Division	Household population							Group quarters population		
			Relationship to householder							
	Total	House-holder	Spouse	Child	Other relatives	Non-relatives	Under 18 years, child and other relatives	Total	Institution-alized population	Non-institution-alized population
Pacific Division—Con.										
American Indian and Alaska Native—Con.										
Alaska Native—Con.										
Unangan Aleut—Con.										
Aleut Corporation	213	101	32	24	-	7	14	16	16	-
King Cove	349	91	59	167	-	15	137	-	-	-
Qagan Tayagungin Tribe of Sand Point Village	270	65	61	107	-	7	88	-	-	-
Saint Paul	481	97	54	232	11	11	187	-	-	-
South Naknek Village	150	27	17	54	-	9	43	-	-	-
Yup'ik	21 369	3 909	2 746	10 059	447	754	8 745	685	335	350
Akiachak Native Community	572	106	84	313	10	20	252	-	-	-
Village of Alakanuk	731	129	85	354	24	24	345	-	-	-
Algaaciq Native Village (St. Mary's)	292	46	41	102	2	24	98	9	-	9
Village of Aniak	278	50	37	149	11	7	139	-	-	-
Asa'carsarmiut Tribe	669	124	81	375	4	27	300	-	-	-
Bristol Bay	476	120	62	194	6	24	174	8	8	-
Calista	397	96	62	149	2	11	122	34	21	13
Village of Chefornak	289	53	37	169	3	-	136	-	-	-
Native Village of Chuathbaluk	160	24	15	87	2	6	83	-	-	-
Curyung Tribal Council (Native Village of Dillingham)	442	116	54	207	4	22	175	-	-	-
Emmonak Village	661	116	80	338	9	20	284	-	-	-
Native Village of Goodnews Bay	207	41	12	109	6	14	81	-	-	-
Native Village of Hooper Bay	854	156	71	472	19	44	404	-	-	-
Iqurmuit Traditional Council	191	39	23	94	4	6	88	-	-	-
Native Village of Kasigluk	559	98	86	318	7	1	252	-	-	-
Native Village of Kipnuk	463	96	65	266	5	4	203	-	-	-
Native Village of Kongiganak	127	4	5	88	6	-	89	-	-	-
Organized Village of Kwethluk	181	36	24	92	6	3	84	-	-	-
Native Village of Marshall (Fortuna Ledge)	271	44	46	121	2	13	119	-	-	-
Naknek Native Village	156	35	29	80	-	-	78	-	-	-
Native Village of Napakiak	269	61	48	124	-	9	98	-	-	-
Native Village of Napaskiak	411	74	56	188	20	12	175	-	-	-
New Koliganek Village Council	154	30	24	81	-	5	77	-	-	-
Newhalen Village	121	25	12	64	4	-	61	-	-	-
Newtok Village	359	57	37	217	7	5	179	-	-	-
Native Village of Nightmute	156	27	20	90	3	-	69	-	-	-
Native Village of Nunapitchuk	424	82	67	214	20	-	177	-	-	-
Orutsararmuit Native Village (Bethel)	293	74	34	144	5	13	105	5	5	-
Native Village of Saint Michael	180	45	17	74	2	5	64	-	-	-
Stebbins Community Association	569	99	54	273	28	25	248	15	-	15
Traditional Village of Togiak	358	63	36	173	6	6	191	-	-	-
Native Village of Tuntutuliak	298	60	32	170	7	2	156	-	-	-
Native Village of Tununak	255	51	32	124	4	1	104	-	-	-
Yup'ik	6 261	1 052	830	2 654	153	281	2 296	375	171	204
Yup'ik Eskimo	1 606	256	198	610	16	67	570	218	117	101

Table 25. **Place of Birth, Residence in 1995, and Language for Selected American Indian and Alaska Native Tribes (One Tribe Reported): 2000**

[Data based on a sample (except Tables 79 and 80). For information on confidentiality protection, coverage, sampling error, and nonsampling error, see Appendix G. Tribes are shown if respondents reported only one tribe or as American Indian or Alaska Native only and met the specified threshold. For more information, see "How to Use This Census Report"]

Region Division	Total population	Native population—Percent born in state of residence	Foreign-born population			Population 5 years and over		Speak a language other than English at home			
								Population 5 to 17 years		Population 18 years and over	
			Number	Percent of total population	Percent naturalized citizens	Number	Percent living in different house in 1995	Number	Percent who speak English less than "very well"	Number	Percent who speak English less than "very well"
Northeast Region	**53 594 378**	**75.3**	**7 229 068**	**13.5**	**46.4**	**50 224 209**	**39.1**	**1 866 580**	**31.0**	**8 190 751**	**46.5**
American Indian and Alaska Native	**159 443**	**70.0**	**27 552**	**17.3**	**35.4**	**147 359**	**50.7**	**11 766**	**32.6**	**34 484**	**50.9**
American Indian	**98 469**	**70.2**	**15 683**	**15.9**	**37.4**	**92 075**	**50.7**	**4 381**	**31.6**	**18 792**	**47.8**
Abenaki Nation of Missiquoi	2 001	67.7	20	1.0	90.0	1 904	54.0	26	23.1	164	11.6
Algonquian	348	74.2	46	13.2	80.4	340	44.4	13	-	64	25.0
Apache	1 084	46.0	33	3.0	15.2	1 046	57.7	6	-	180	33.9
Apache	888	45.5	33	3.7	15.2	858	59.0	6	-	178	34.3
Blackfeet	2 652	64.3	32	1.2	59.4	2 558	56.2	21	33.3	233	14.6
Canadian and Latin American	17 446	65.7	11 256	64.5	35.7	16 132	54.6	2 154	39.4	9 572	64.2
Canadian Indian	519	62.6	155	29.9	43.2	489	53.0	8	-	167	39.5
Central American Indian	3 818	86.6	2 892	75.7	41.0	3 586	50.0	443	39.1	1 220	61.6
Mexican American Indian	4 711	69.8	3 393	72.0	22.7	4 005	62.6	750	46.5	2 787	77.1
South American Indian	5 390	55.5	2 853	52.9	46.5	5 222	51.8	522	28.5	3 499	50.3
Spanish American Indian	2 697	67.3	1 785	66.2	33.3	2 519	54.7	395	39.2	1 783	75.1
Cherokee	11 531	56.9	46	0.4	71.7	11 051	55.6	173	32.4	1 016	16.9
Cherokee	11 045	57.3	46	0.4	71.7	10 618	55.7	167	33.5	939	17.6
Chippewa	1 449	45.0	112	7.7	48.2	1 401	59.9	33	48.5	72	13.9
Chippewa	1 028	50.4	112	10.9	48.2	988	59.6	32	50.0	49	8.2
Choctaw	572	22.2	-	-	(X)	551	65.5	6	100.0	66	-
Choctaw	494	21.5	-	-	(X)	473	68.5	6	100.0	57	-
Creek	392	35.5	23	5.9	100.0	355	53.5	13	-	28	53.6
Muscogee Creek Nation	341	34.7	18	5.3	100.0	304	56.3	13	-	23	43.5
Delaware	1 877	79.0	5	0.3	-	1 774	37.8	17	-	131	27.5
Delaware	253	61.3	5	2.0	-	253	44.3	4	-	58	15.5
Lenni-Lanape	807	82.4	-	-	(X)	764	44.0	7	-	41	22.0
Ramapough Mountain	694	79.4	-	-	(X)	668	30.4	6	-	13	15.4
Iroquois	22 100	86.0	1 089	4.9	57.8	20 554	47.7	458	26.4	1 777	19.5
Cayuga Nation	743	87.2	86	11.6	38.4	710	44.9	2	-	14	-
Iroquois	1 127	76.5	65	5.8	86.2	1 086	47.3	6	66.7	68	36.8
Mohawk	9 729	80.8	759	7.8	60.1	9 100	51.1	162	30.2	853	17.7
Oneida Nation of New York	1 123	87.5	41	3.7	-	1 027	39.6	35	-	152	11.8
Onondaga	1 924	95.6	106	5.5	71.7	1 720	59.8	82	32.9	95	27.4
Seneca	5 565	91.3	10	0.2	-	5 150	38.3	135	26.7	453	22.3
Seneca Nation	553	89.8	6	1.1	-	528	42.4	-	(X)	33	15.2
Tonawanda Band of Seneca	298	97.7	-	-	(X)	273	39.2	-	(X)	21	14.3
Tuscarora	791	88.0	8	1.0	-	736	54.5	14	-	51	27.5
Long Island	545	93.6	-	-	(X)	510	41.8	10	-	20	-
Poospatuck	254	93.3	-	-	(X)	244	27.5	10	-	-	(X)
Lumbee	550	41.5	-	-	(X)	546	48.2	28	64.3	35	-
Maliseet	809	87.4	49	6.1	67.3	702	55.6	6	-	89	13.5
Maliseet	744	86.9	49	6.6	67.3	637	54.3	6	-	77	6.5
Micmac	1 981	77.8	273	13.8	63.7	1 865	45.1	46	-	235	29.8
Micmac	1 918	77.2	269	14.0	63.2	1 817	45.8	41	-	227	30.8
Mohegan	781	78.5	-	-	(X)	719	54.7	-	(X)	23	-
Nanticoke Lenni-Lenape	617	82.0	-	-	(X)	588	27.6	-	(X)	11	27.3
Narragansett	1 926	82.6	-	-	(X)	1 688	51.8	28	-	56	25.0
Navajo	991	34.5	-	-	(X)	939	60.4	34	17.6	284	21.8
Nipmuc	416	74.3	-	-	(X)	406	49.5	16	-	13	-
Nipmuc	406	73.6	-	-	(X)	396	50.8	16	-	13	-
Passamaquoddy	2 320	84.6	34	1.5	76.5	2 149	41.2	174	9.8	674	17.4
Passamaquoddy	2 318	84.6	34	1.5	76.5	2 147	41.3	174	9.8	674	17.4
Penobscot	1 595	79.7	29	1.8	17.2	1 483	50.0	30	20.0	109	22.9
Pequot	1 141	66.7	-	-	(X)	973	49.0	21	-	18	-
Mashantucket Pequot	580	59.7	-	-	(X)	451	39.0	21	-	7	-
Pequot	549	75.6	-	-	(X)	510	59.0	-	(X)	11	-
Pueblo	713	39.6	291	40.8	32.6	674	56.5	98	30.6	339	72.6
Santo Domingo	374	79.8	260	69.5	36.5	357	59.7	93	28.0	241	81.7
Seminole	443	47.7	15	3.4	100.0	419	48.4	-	(X)	51	-
Seminole	428	49.4	15	3.5	100.0	404	46.5	-	(X)	51	-
Shinnecock	1 329	91.4	10	0.8	-	1 242	39.8	-	(X)	41	-
Sioux	1 831	52.5	62	3.4	51.6	1 777	57.4	20	15.0	333	7.5
Sioux	1 032	55.1	43	4.2	30.2	991	57.4	10	30.0	144	16.0
Teton Sioux	392	56.1	9	2.3	100.0	390	56.7	-	(X)	105	-
Wampanoag	2 003	82.0	-	-	(X)	1 858	44.5	19	-	102	8.8
Gay Head (Aquinnah) Wampanoag	381	79.3	-	-	(X)	354	36.2	19	-	16	-
Wampanoag	1 341	83.4	-	-	(X)	1 261	47.5	-	(X)	81	11.1
Alaska Native	**1 203**	**32.0**	**87**	**7.2**	**62.1**	**1 137**	**53.6**	**48**	**39.6**	**149**	**52.3**
New England Division	**13 922 517**	**67.8**	**1 376 317**	**9.9**	**46.0**	**13 063 293**	**41.8**	**381 490**	**29.3**	**1 738 746**	**41.8**
American Indian and Alaska Native	**42 631**	**64.6**	**3 831**	**9.0**	**46.4**	**39 672**	**54.0**	**2 099**	**28.6**	**6 834**	**39.1**
American Indian	**28 858**	**65.8**	**2 461**	**8.5**	**49.0**	**26 962**	**52.6**	**825**	**23.5**	**4 262**	**35.4**
Abenaki Nation of Missiquoi	1 763	69.5	15	0.9	86.7	1 677	54.7	26	23.1	146	8.9
Blackfeet	1 004	52.2	-	-	(X)	976	53.2	7	-	79	13.9
Canadian and Latin American	2 738	48.6	1 670	61.0	47.8	2 482	60.0	310	38.4	1 479	57.5
Mexican American Indian	784	48.2	614	78.3	36.2	669	72.5	75	61.3	443	76.7
South American Indian	905	34.3	509	56.2	56.0	867	55.5	66	65.2	594	40.2
Spanish American Indian	442	62.1	310	70.1	59.4	395	51.1	99	15.2	240	70.4
Cherokee	2 824	50.4	14	0.5	42.9	2 685	62.4	42	42.9	209	16.7
Cherokee	2 756	50.8	14	0.5	42.9	2 622	63.1	42	42.9	209	16.7
Chippewa	355	32.6	45	12.7	62.2	350	60.6	1	-	9	44.4
Iroquois	1 380	48.8	86	6.2	70.9	1 349	48.0	19	73.7	160	18.8
Iroquois	350	63.6	18	5.1	100.0	342	39.8	-	(X)	18	-
Mohawk	807	47.5	61	7.6	70.5	784	50.4	19	73.7	113	26.5
Maliseet	787	88.4	36	4.6	77.8	680	57.4	6	-	89	13.5
Maliseet	722	88.0	36	5.0	77.8	615	56.3	6	-	77	6.5
Micmac	1 866	79.0	246	13.2	62.2	1 750	45.1	46	-	222	28.8
Micmac	1 803	78.5	242	13.4	61.6	1 702	45.8	41	-	214	29.9
Mohegan	714	79.4	-	-	(X)	652	58.0	-	(X)	23	-
Narragansett	1 858	83.4	-	-	(X)	1 634	51.7	28	-	50	28.0
Navajo	345	27.8	-	-	(X)	335	63.0	16	-	89	15.7
Nipmuc	396	74.5	-	-	(X)	386	50.5	16	-	13	-

Table 25. **Place of Birth, Residence in 1995, and Language for Selected American Indian and Alaska Native Tribes (One Tribe Reported): 2000**—Con.

[Data based on a sample (except Tables 79 and 80). For information on confidentiality protection, coverage, sampling error, and nonsampling error, see Appendix G. Tribes are shown if respondents reported only one tribe or as American Indian or Alaska Native only and met the specified threshold. For more information, see "How to Use This Census Report"]

Region Division	Total population	Native population—Percent born in state of residence	Foreign-born population			Population 5 years and over		Speak a language other than English at home			
								Population 5 to 17 years		Population 18 years and over	
			Number	Percent of total population	Percent naturalized citizens	Number	Percent living in different house in 1995	Number	Percent who speak English less than "very well"	Number	Percent who speak English less than "very well"
New England Division—Con.											
American Indian and Alaska Native—Con.											
American Indian—Con.											
Nipmuc—Con.											
Nipmuc	386	73.8	-	-	(X)	376	51.9	16	-	13	-
Passamaquoddy	2 252	85.4	26	1.2	100.0	2 081	40.2	174	9.8	670	17.5
Passamaquoddy	2 250	85.4	26	1.2	100.0	2 079	40.2	174	9.8	670	17.5
Penobscot	1 521	81.4	29	1.9	17.2	1 413	50.6	30	20.0	109	22.9
Pequot	1 127	66.6	-	-	(X)	959	48.5	21	-	18	-
Mashantucket Pequot	580	59.7	-	-	(X)	451	39.0	21	-	7	-
Pequot	535	75.7	-	-	(X)	496	58.3	-	(X)	11	-
Sioux	557	55.4	8	1.4	100.0	547	57.8	-	(X)	92	25.0
Wampanoag	1 871	85.6	-	-	(X)	1 726	44.1	3	-	102	8.8
Gay Head (Aquinnah) Wampanoag	308	88.6	-	-	(X)	281	29.2	3	-	16	-
Wampanoag	1 314	85.2	-	-	(X)	1 234	47.9	-	(X)	81	11.1
Alaska Native	**456**	**32.3**	**13**	**2.9**	**100.0**	**418**	**53.1**	**18**	**-**	**46**	**28.3**
Middle Atlantic Division	**39 671 861**	**78.1**	**5 852 751**	**14.8**	**46.5**	**37 160 916**	**38.1**	**1 485 090**	**31.4**	**6 452 005**	**47.8**
American Indian and Alaska Native	**116 812**	**72.2**	**23 721**	**20.3**	**33.7**	**107 687**	**49.5**	**9 667**	**33.4**	**27 650**	**53.8**
American Indian	**69 611**	**72.3**	**13 222**	**19.0**	**35.3**	**65 113**	**49.9**	**3 556**	**33.4**	**14 530**	**51.5**
Apache	750	56.1	16	2.1	31.3	720	49.7	6	-	102	26.5
Apache	652	54.2	16	2.5	31.3	622	52.9	6	-	102	26.5
Blackfeet	1 648	71.8	32	1.9	59.4	1 582	58.0	14	50.0	154	14.9
Canadian and Latin American	14 708	69.3	9 586	65.2	33.6	13 650	53.7	1 844	39.5	8 093	65.4
Central American Indian	3 562	89.7	2 727	76.6	40.9	3 359	48.9	395	40.0	1 098	62.1
Mexican American Indian	3 927	73.0	2 779	70.8	19.7	3 336	60.6	675	44.9	2 344	77.1
South American Indian	4 485	59.4	2 344	52.3	44.5	4 355	51.1	456	23.2	2 905	52.4
Spanish American Indian	2 255	68.2	1 475	65.4	27.8	2 124	55.3	296	47.3	1 543	75.8
Cherokee	8 707	59.0	32	0.4	84.4	8 366	53.4	131	29.0	807	17.0
Cherokee	8 289	59.5	32	0.4	84.4	7 996	53.3	125	30.4	730	17.8
Chippewa	1 094	48.7	67	6.1	38.8	1 051	59.7	32	50.0	63	9.5
Chippewa	757	53.9	67	8.9	38.8	722	59.1	32	50.0	40	-
Choctaw	414	22.0	-	-	(X)	401	63.3	6	100.0	39	-
Choctaw	361	22.4	-	-	(X)	348	62.4	6	100.0	30	-
Delaware	1 772	80.6	5	0.3	-	1 669	35.1	17	-	111	28.8
Lenni-Lanape	800	82.5	-	-	(X)	757	43.5	7	-	41	22.0
Ramapough Mountain	667	79.5	-	-	(X)	641	27.5	6	-	13	15.4
Iroquois	20 720	88.4	1 003	4.8	56.6	19 205	47.6	439	24.4	1 617	19.6
Cayuga Nation	736	88.2	86	11.7	38.4	703	44.4	2	-	14	-
Iroquois	777	82.3	47	6.0	80.9	744	50.8	6	66.7	50	50.0
Mohawk	8 922	83.8	698	7.8	59.2	8 316	51.2	143	24.5	740	16.4
Oneida Nation of New York	1 070	89.9	34	3.2	-	974	40.2	35	-	144	12.5
Onondaga	1 905	96.0	106	5.6	71.7	1 701	60.0	82	32.9	84	31.0
Seneca	5 470	92.2	10	0.2	-	5 055	37.9	135	26.7	452	22.3
Seneca Nation	545	91.1	6	1.1	-	520	41.5	-	(X)	33	15.2
Tonawanda Band of Seneca	298	97.7	-	-	(X)	273	39.2	-	(X)	21	14.3
Tuscarora	761	91.5	8	1.1	-	706	53.8	14	-	42	33.3
Long Island	485	94.0	-	-	(X)	450	34.0	10	-	-	(X)
Poospatuck	248	95.6	-	-	(X)	238	25.6	10	-	-	(X)
Lumbee	427	46.6	-	-	(X)	423	43.5	28	64.3	27	-
Nanticoke Lenni-Lenape	617	82.0	-	-	(X)	588	27.6	-	(X)	11	27.3
Navajo	646	38.1	-	-	(X)	604	58.9	18	33.3	195	24.6
Pueblo	572	46.5	247	43.2	34.8	537	48.8	98	30.6	271	73.4
Seminole	344	46.2	15	4.4	100.0	334	46.4	-	(X)	44	-
Shinnecock	1 300	92.6	10	0.8	-	1 213	40.2	-	(X)	35	-
Sioux	1 274	51.2	54	4.2	44.4	1 230	57.2	20	15.0	241	0.8
Sioux	726	55.6	35	4.8	14.3	693	55.3	10	30.0	100	-
Teton Sioux	286	54.2	9	3.1	100.0	286	61.9	-	(X)	99	-
Alaska Native	**747**	**31.8**	**74**	**9.9**	**55.4**	**719**	**53.8**	**30**	**63.3**	**103**	**63.1**
Midwest Region	**64 392 776**	**74.9**	**3 509 937**	**5.5**	**40.7**	**60 054 144**	**43.7**	**1 165 406**	**36.4**	**4 458 132**	**44.3**
American Indian and Alaska Native	**408 284**	**71.6**	**13 114**	**3.2**	**37.9**	**371 782**	**54.6**	**11 799**	**28.8**	**43 251**	**29.8**
American Indian	**332 321**	**72.3**	**8 547**	**2.6**	**38.0**	**303 068**	**53.6**	**8 975**	**27.3**	**34 188**	**27.7**
Apache	3 219	51.4	84	2.6	59.5	2 978	59.5	121	17.4	641	24.2
Apache	2 472	51.7	43	1.7	20.9	2 275	60.1	95	15.8	497	28.4
Arapahoe	406	38.2	-	-	(X)	368	58.4	20	65.0	59	23.7
Arapahoe	273	39.9	-	-	(X)	254	64.6	16	56.3	31	19.4
Arikara	368	75.0	-	-	(X)	343	55.7	4	-	45	22.2
Blackfeet	3 668	64.7	30	0.8	76.7	3 498	56.0	21	33.3	237	37.6
Brotherton	448	80.4	-	-	(X)	426	50.5	8	25.0	17	58.8
Canadian and Latin American	12 336	61.6	6 235	50.5	33.1	11 156	62.4	1 490	46.8	5 623	61.9
Canadian Indian	922	64.2	177	19.2	38.4	862	59.6	14	-	121	51.2
Central American Indian	365	56.4	310	84.9	50.0	314	61.1	29	27.6	167	78.4
Mexican American Indian	9 287	62.1	4 788	51.6	26.0	8 344	65.0	1 339	46.2	4 678	63.2
South American Indian	826	48.4	582	70.5	67.7	779	51.9	41	41.5	310	43.2
Spanish American Indian	818	60.6	361	44.1	50.1	739	49.5	67	80.6	323	54.5
Cherokee	42 217	57.3	65	0.2	56.9	39 912	57.5	454	14.1	2 586	24.7
Cherokee	39 369	57.1	65	0.2	56.9	37 211	57.9	359	15.6	2 348	26.0
Eastern Cherokee	457	53.6	-	-	(X)	425	60.0	13	-	67	16.4
Northern Cherokee Nation of Missouri and Arkansas	608	63.2	-	-	(X)	588	48.0	14	-	33	-
Western Cherokee	1 344	56.8	-	-	(X)	1 264	56.5	17	23.5	101	12.9
Cheyenne	1 163	44.9	-	-	(X)	1 075	59.3	21	-	110	41.8
Cheyenne	885	49.2	-	-	(X)	842	58.1	8	-	93	46.2
Northern Cheyenne	235	35.7	-	-	(X)	190	74.7	13	-	8	37.5
Chickasaw	950	30.3	-	-	(X)	862	63.6	14	57.1	25	24.0
Chippewa	89 309	84.9	729	0.8	52.9	81 534	49.8	1 929	21.5	5 416	18.2
Bad River Band of the Lake Superior Tribe	2 461	79.4	-	-	(X)	2 280	51.0	82	25.6	132	25.8
Bay Mills Indian Community of the Sault Ste. Marie Band	911	87.5	9	1.0	77.8	805	50.9	55	20.0	36	27.8

Table 25. **Place of Birth, Residence in 1995, and Language for Selected American Indian and Alaska Native Tribes (One Tribe Reported): 2000**—Con.

[Data based on a sample (except Tables 79 and 80). For information on confidentiality protection, coverage, sampling error, and nonsampling error, see Appendix G. Tribes are shown if respondents reported only one tribe or as American Indian or Alaska Native only and met the specified threshold. For more information, see "How to Use This Census Report"]

Region Division	Total population	Native population—Percent born in state of residence	Foreign-born population			Population 5 years and over		Speak a language other than English at home			
								Population 5 to 17 years		Population 18 years and over	
			Number	Percent of total population	Percent naturalized citizens	Number	Percent living in different house in 1995	Number	Percent who speak English less than "very well"	Number	Percent who speak English less than "very well"
Midwest Region—Con.											
American Indian and Alaska Native—Con.											
American Indian—Con.											
Chippewa—Con.											
Bois Forte/Nett Lake Band of Chippewa	1 480	92.6	6	0.4	33.3	1 338	52.8	14	-	148	17.6
Chippewa	26 111	80.8	601	2.3	49.4	24 226	52.4	485	23.1	1 320	17.1
Fond du Lac	1 443	87.0	-	-	(X)	1 321	48.4	24	20.8	111	35.1
Grand Portage	464	88.4	16	3.4	75.0	422	47.4	17	52.9	28	39.3
Grand Traverse Band of Ottawa and Chippewa Indians	2 461	90.7	11	0.4	81.8	2 193	55.8	31	6.5	185	18.9
Keweenaw Bay Indian Community of the L'Anse and Ontonagon Bands	1 134	86.3	-	-	(X)	1 090	48.1	21	28.6	29	24.1
Lac Court Oreilles Band of Lake Superior Chippewa	3 407	73.6	4	0.1	-	3 039	44.4	82	17.1	260	15.8
Lac du Flambeau	1 587	77.6	-	-	(X)	1 417	50.3	14	28.6	88	28.4
Lac Vieux Desert Band of Lake Superior Chippewa	173	73.4	-	-	(X)	150	59.3	2	-	8	62.5
Lake Superior	324	81.5	-	-	(X)	313	36.7	7	71.4	20	15.0
Leech Lake	4 526	93.4	9	0.2	33.3	4 078	46.4	129	6.2	462	10.8
Mille Lacs	2 241	88.0	-	-	(X)	1 961	51.2	117	17.9	344	18.9
Minnesota Chippewa	1 758	83.5	11	0.6	100.0	1 708	51.3	66	42.4	126	40.5
Red Cliff Band of Lake Superior Chippewa	1 655	84.4	-	-	(X)	1 495	51.9	19	42.1	39	15.4
Red Lake Band of Chippewa Indians	7 514	93.0	14	0.2	100.0	6 641	50.0	269	27.5	684	20.2
Saginaw Chippewa	2 126	90.3	12	0.6	100.0	1 894	55.3	32	3.1	140	22.1
St. Croix Chippewa	1 216	72.1	6	0.5	-	1 082	46.4	18	-	130	3.1
Sault Ste. Marie Chippewa	8 668	88.8	22	0.3	63.6	7 905	46.4	145	34.5	188	12.2
Sokoagon Chippewa	452	78.3	-	-	(X)	426	58.0	12	-	27	11.1
Turtle Mountain Band	11 184	85.3	5	-	100.0	10 125	45.0	110	12.7	477	15.5
White Earth	5 741	86.5	-	-	(X)	5 357	52.2	178	12.4	420	17.6
Choctaw	3 818	35.9	10	0.3	20.0	3 569	55.2	20	-	234	33.8
Choctaw	3 167	37.5	10	0.3	20.0	2 958	54.7	20	-	200	30.5
Oklahoma Choctaw	510	25.9	-	-	(X)	481	58.4	-	(X)	11	-
Comanche	783	45.0	-	-	(X)	753	60.2	1	100.0	102	12.7
Comanche	783	45.0	-	-	(X)	753	60.2	1	100.0	102	12.7
Cree	464	56.3	160	34.5	65.6	443	61.9	14	-	64	1.6
Creek	1 783	36.2	5	0.3	100.0	1 630	60.4	11	54.5	161	27.3
Muscogee Creek Nation	1 677	37.1	5	0.3	100.0	1 537	60.1	11	54.5	140	21.4
Crow	654	47.7	-	-	(X)	586	55.8	30	43.3	72	23.6
Delaware	1 014	56.8	39	3.8	25.6	973	45.2	22	18.2	25	44.0
Delaware	821	52.0	14	1.7	-	791	50.7	18	-	17	17.6
Hidatsa	332	76.5	-	-	(X)	301	47.8	6	50.0	51	41.2
Iowa	768	51.2	-	-	(X)	662	50.9	9	-	20	30.0
Iowa	521	49.5	-	-	(X)	436	42.7	9	-	4	-
Iroquois	12 061	79.4	330	2.7	45.5	11 137	50.8	227	22.0	685	23.1
Iroquois	488	58.3	44	9.0	63.6	472	47.5	-	(X)	39	51.3
Mohawk	1 057	68.1	129	12.2	37.2	1 005	50.2	25	52.0	146	5.5
Oneida Nation of New York	8 945	87.1	141	1.6	41.1	8 236	50.2	185	18.9	450	28.9
Seneca	385	36.9	-	-	(X)	360	46.7	14	-	24	-
Seneca-Cayuga	190	28.9	-	-	(X)	172	62.8	-	(X)	-	(X)
Wyandotte	621	65.1	-	-	(X)	542	54.4	3	66.7	8	-
Kickapoo	980	68.3	-	-	(X)	916	57.9	14	42.9	70	27.1
Kickapoo	968	69.1	-	-	(X)	904	57.3	14	42.9	70	27.1
Kiowa	485	47.4	-	-	(X)	449	77.1	14	35.7	46	32.6
Kiowa	482	47.7	-	-	(X)	446	76.9	14	35.7	43	27.9
Lumbee	1 329	49.9	-	-	(X)	1 214	53.6	35	48.6	50	22.0
Menominee	8 057	89.3	-	-	(X)	7 336	46.9	352	7.1	318	14.8
Miami	2 409	74.6	-	-	(X)	2 277	50.8	21	57.1	148	12.8
Indiana Miami	406	65.3	-	-	(X)	391	65.0	6	-	9	-
Miami	1 642	80.6	-	-	(X)	1 546	47.9	11	72.7	125	11.2
Oklahoma Miami	305	65.6	-	-	(X)	284	54.2	4	100.0	5	100.0
Navajo	2 921	31.5	16	0.5	68.8	2 730	67.1	98	48.0	828	16.3
Omaha	3 889	59.0	5	0.1	100.0	3 486	49.6	61	9.8	339	9.1
Oneida Tribe of Wisconsin	830	74.5	-	-	(X)	771	56.5	15	-	24	-
Osage	825	42.1	-	-	(X)	791	52.1	15	33.3	26	26.9
Ottawa	4 733	88.0	31	0.7	48.4	4 506	52.3	65	3.1	406	21.7
Little River Band of Ottawa Indians of Michigan	724	89.4	-	-	(X)	698	49.7	15	-	77	15.6
Little Traverse Bay Bands of Ottawa Indians of Michigan	1 171	90.9	-	-	(X)	1 112	50.2	13	-	98	21.4
Ottawa	2 503	86.5	25	1.0	60.0	2 379	54.1	31	6.5	178	21.9
Pawnee	401	55.4	-	-	(X)	373	52.3	-	(X)	-	(X)
Pawnee	374	52.1	-	-	(X)	355	54.4	-	(X)	-	(X)
Peoria	240	64.1	3	1.3	100.0	190	51.1	-	(X)	7	100.0
Pima	315	47.6	-	-	(X)	279	64.9	-	(X)	24	8.3
Ponca	819	70.9	-	-	(X)	715	56.5	9	77.8	25	52.0
Ponca	660	72.7	-	-	(X)	566	58.5	9	77.8	17	76.5
Potawatomi	6 869	79.6	25	0.4	16.0	6 177	54.5	169	27.8	416	24.0
Citizen Potawatomi Nation	415	78.8	-	-	(X)	356	50.3	12	-	-	(X)
Forest County Potawatomi Community	151	61.6	-	-	(X)	125	72.8	7	100.0	27	-
Pokagon Band of Potawatomi Indians	791	80.8	-	-	(X)	723	60.3	25	16.0	20	35.0
Potawatomi	4 256	80.1	20	0.5	20.0	3 874	54.5	112	27.7	252	26.2
Prairie Band of Potawatomi Indians	1 043	78.2	5	0.5	-	915	50.9	13	38.5	101	25.7
Pueblo	1 104	36.9	18	1.6	66.7	1 065	62.3	43	-	280	3.2
Sac and Fox	1 772	79.8	2	0.1	-	1 572	67.9	95	35.8	503	19.7
Sac and Fox	386	61.4	-	-	(X)	381	57.7	4	-	59	18.6
Sac and Fox Tribe of the Mississippi in Iowa	1 247	87.1	2	0.2	-	1 063	71.8	88	38.6	434	19.8
Seminole	626	49.0	-	-	(X)	593	56.5	4	50.0	111	39.6
Seminole	570	53.5	-	-	(X)	537	59.0	2	-	101	40.6
Shawnee	1 190	66.0	5	0.4	100.0	1 071	57.5	-	(X)	132	10.6
Shawnee	956	67.2	5	0.5	100.0	892	57.5	-	(X)	129	10.9
Shoshone	451	27.9	7	1.6	-	434	69.6	22	27.3	47	14.9

Table 25. **Place of Birth, Residence in 1995, and Language for Selected American Indian and Alaska Native Tribes (One Tribe Reported): 2000**—Con.

[Data based on a sample (except Tables 79 and 80). For information on confidentiality protection, coverage, sampling error, and nonsampling error, see Appendix G. Tribes are shown if respondents reported only one tribe or as American Indian or Alaska Native only and met the specified threshold. For more information, see "How to Use This Census Report"]

Region Division	Total population	Native population—Percent born in state of residence	Foreign-born population			Population 5 years and over		Speak a language other than English at home			
								Population 5 to 17 years		Population 18 years and over	
			Number	Percent of total population	Percent naturalized citizens	Number	Percent living in different house in 1995	Number	Percent who speak English less than "very well"	Number	Percent who speak English less than "very well"
Midwest Region—Con.											
American Indian and Alaska Native—Con.											
American Indian—Con.											
Shoshone—Con.											
Shoshone	415	25.5	7	1.7	-	398	74.1	16	-	42	16.7
Sioux	79 397	76.2	152	0.2	69.7	70 576	51.5	2 590	27.3	10 554	19.9
Cheyenne River Sioux	8 348	84.2	-	-	(X)	7 431	52.8	277	24.5	1 079	24.8
Crow Creek Sioux	2 308	92.0	-	-	(X)	2 044	45.7	67	11.9	250	16.0
Dakota Sioux	1 346	78.5	-	-	(X)	1 196	55.4	19	21.1	137	8.0
Flandreau Santee Sioux	317	63.4	-	-	(X)	295	37.6	4	50.0	19	15.8
Fort Peck Sioux	299	47.0	3	1.0	100.0	262	77.5	-	(X)	4	-
Lower Brule Sioux	1 357	91.6	-	-	(X)	1 178	52.7	39	28.2	90	11.1
Lower Sioux Indian Community of Minnesota Mdewakanton Sioux	476	91.4	-	-	(X)	427	53.6	9	-	11	63.6
Mdewakanton Sioux	370	87.0	-	-	(X)	344	54.4	5	60.0	25	16.0
Oglala Sioux	18 879	81.8	35	0.2	94.3	16 735	41.1	763	25.4	3 391	19.0
Pine Ridge Sioux	655	70.5	-	-	(X)	613	72.8	12	-	98	23.5
Rosebud Sioux	12 505	80.0	18	0.1	22.2	10 991	48.4	501	33.7	2 097	20.0
Santee Sioux of Nebraska	1 710	54.9	1	0.1	100.0	1 586	51.5	11	-	100	22.0
Sioux	7 302	59.6	60	0.8	78.3	6 686	65.5	298	36.9	618	25.7
Sisseton Sioux	417	71.7	-	-	(X)	359	59.6	11	-	39	2.6
Sisseton-Wahpeton	4 942	78.3	2	-	100.0	4 435	55.0	156	37.2	532	23.7
Spirit Lake Sioux (formerly Devils Lake Sioux)	2 443	86.0	-	-	(X)	2 162	52.8	65	9.2	288	15.6
Standing Rock Sioux	8 031	61.1	20	0.2	50.0	7 111	55.0	178	21.9	1 003	18.8
Teton Sioux	1 841	57.1	6	0.3	100.0	1 679	69.2	42	4.8	257	14.8
Yankton Sioux	4 720	77.5	7	0.1	-	4 026	55.5	116	25.0	387	17.6
Stockbridge-Munsee Community of Mohican Indians of Wisconsin	1 750	86.3	8	0.5	12.5	1 544	54.1	3	-	26	30.8
Three Affiliated Tribes of North Dakota (Fort Bethold)	3 116	80.6	5	0.2	40.0	2 783	50.2	51	11.8	285	21.4
Winnebago	6 641	67.8	9	0.1	100.0	5 897	58.7	264	22.0	938	26.4
Ho-Chunk Nation of Wisconsin	3 652	81.4	7	0.2	100.0	3 237	62.8	217	24.0	687	25.0
Nebraska Winnebago	351	47.3	-	-	(X)	342	44.2	-	(X)	38	57.9
Winnebago	2 591	51.6	2	0.1	100.0	2 274	54.4	45	8.9	196	20.4
Alaska Native	**2 357**	**34.0**	**81**	**3.4**	**42.0**	**2 223**	**62.3**	**44**	**-**	**178**	**32.6**
Alaskan Athabascan	313	40.9	-	-	(X)	305	65.9	-	(X)	2	-
Inupiat Eskimo	238	15.5	31	13.0	-	204	67.6	3	-	55	74.5
Tlingit-Haida	382	44.0	-	-	(X)	374	64.4	16	-	-	(X)
Tlingit	348	43.1	-	-	(X)	340	61.8	16	-	-	(X)
East North Central Division	**45 155 037**	**76.6**	**2 772 211**	**6.1**	**41.8**	**42 096 146**	**43.2**	**890 916**	**35.8**	**3 490 471**	**44.6**
American Indian and Alaska Native	**185 077**	**73.4**	**9 496**	**5.1**	**36.3**	**170 424**	**54.4**	**5 910**	**31.4**	**19 595**	**37.0**
American Indian	**140 068**	**74.1**	**5 890**	**4.2**	**37.8**	**129 302**	**53.8**	**3 759**	**29.3**	**13 470**	**34.4**
Apache	2 015	58.3	47	2.3	100.0	1 884	48.9	50	18.0	425	19.8
Apache	1 552	58.8	6	0.4	100.0	1 426	50.9	27	11.1	304	23.0
Blackfeet	2 644	71.0	27	1.0	74.1	2 518	54.2	10	-	187	41.7
Brotherton	336	81.8	-	-	(X)	329	48.6	8	25.0	17	58.8
Canadian and Latin American	8 773	68.2	4 351	49.6	32.8	7 917	60.0	1 059	47.2	4 196	59.8
Canadian Indian	613	75.9	70	11.4	31.4	585	54.7	8	-	81	63.0
Mexican American Indian	6 743	67.9	3 484	51.7	28.3	6 050	62.1	939	45.9	3 555	60.3
South American Indian	525	49.3	300	57.1	65.3	485	58.4	37	35.1	196	36.7
Spanish American Indian	642	67.9	302	47.0	42.4	569	48.5	54	88.9	268	63.1
Cherokee	23 398	63.3	33	0.1	45.5	22 104	56.8	277	14.4	1 564	25.0
Cherokee	22 220	63.4	33	0.1	45.5	20 995	57.0	219	14.6	1 433	25.8
Eastern Cherokee	380	57.6	-	-	(X)	348	62.9	5	-	53	20.8
Western Cherokee	383	50.4	-	-	(X)	354	60.7	10	40.0	49	14.3
Cheyenne	373	52.5	-	-	(X)	352	56.0	-	(X)	50	48.0
Cheyenne	320	60.3	-	-	(X)	307	54.7	-	(X)	47	44.7
Chickasaw	400	27.3	-	-	(X)	344	72.7	-	(X)	-	(X)
Chippewa	40 481	82.9	490	1.2	54.5	37 059	50.0	799	26.9	1 929	20.0
Bad River Band of the Lake Superior Tribe	2 309	81.9	-	-	(X)	2 143	49.4	82	25.6	123	22.8
Bay Mills Indian Community of the Sault Ste. Marie Band	911	87.5	9	1.0	77.8	805	50.9	55	20.0	36	27.8
Chippewa	13 950	80.6	428	3.1	52.6	12 969	51.9	277	35.0	612	19.8
Grand Traverse Band of Ottawa and Chippewa Indians	2 435	91.0	11	0.5	81.8	2 167	56.4	31	6.5	184	18.5
Keweenaw Bay Indian Community of the L'Anse and Ontonagon Bands	1 100	88.3	-	-	(X)	1 056	48.2	21	28.6	29	24.1
Lac Court Oreilles Band of Lake Superior Chippewa	3 030	76.4	4	0.1	-	2 684	42.4	79	17.7	230	17.8
Lac du Flambeau	1 478	80.2	-	-	(X)	1 311	50.9	14	28.6	86	29.1
Lac Vieux Desert Band of Lake Superior Chippewa	173	73.4	-	-	(X)	150	59.3	2	-	8	62.5
Red Cliff Band of Lake Superior Chippewa	1 435	88.2	-	-	(X)	1 287	51.4	19	42.1	34	17.6
Saginaw Chippewa	2 069	91.7	12	0.6	100.0	1 845	55.1	32	3.1	140	22.1
St. Croix Chippewa	1 086	75.5	6	0.6	-	980	45.4	18	-	111	3.6
Sault Ste. Marie Chippewa	8 539	89.8	17	0.2	82.4	7 782	46.1	137	30.7	184	12.5
Sokoagon Chippewa	430	82.3	-	-	(X)	404	56.9	12	-	27	11.1
White Earth	216	38.9	-	-	(X)	215	56.7	-	(X)	12	-
Choctaw	1 668	35.4	8	0.5	-	1 575	56.2	-	(X)	134	41.0
Choctaw	1 388	37.3	8	0.6	-	1 303	57.0	-	(X)	110	33.6
Comanche	316	44.0	-	-	(X)	292	78.4	1	100.0	51	11.8
Comanche	316	44.0	-	-	(X)	292	78.4	1	100.0	51	11.8
Cree	320	52.5	84	26.3	59.5	313	56.5	12	-	32	-
Creek	448	33.4	5	1.1	100.0	428	57.9	6	100.0	33	30.3
Muscogee Creek Nation	410	31.9	5	1.2	100.0	390	57.7	6	100.0	33	30.3
Delaware	470	68.9	29	6.2	34.5	440	42.7	4	100.0	8	100.0
Iroquois	10 617	84.9	311	2.9	48.2	9 811	49.7	217	23.0	629	24.6
Iroquois	407	65.6	44	10.8	63.6	395	40.8	-	(X)	31	54.8
Mohawk	882	76.3	110	12.5	43.6	841	47.9	18	72.2	122	6.6

Table 25. **Place of Birth, Residence in 1995, and Language for Selected American Indian and Alaska Native Tribes (One Tribe Reported): 2000**—Con.

[Data based on a sample (except Tables 79 and 80). For information on confidentiality protection, coverage, sampling error, and nonsampling error, see Appendix G. Tribes are shown if respondents reported only one tribe or as American Indian or Alaska Native only and met the specified threshold. For more information, see "How to Use This Census Report"]

Region Division	Total population	Native population—Percent born in state of residence	Foreign-born population			Population 5 years and over		Speak a language other than English at home			
								Population 5 to 17 years		Population 18 years and over	
			Number	Percent of total population	Percent naturalized citizens	Number	Percent living in different house in 1995	Number	Percent who speak English less than "very well"	Number	Percent who speak English less than "very well"
East North Central Division—Con.											
American Indian and Alaska Native—Con.											
American Indian—Con.											
Iroquois—Con.											
Oneida Nation of New York	8 622	88.8	141	1.6	41.1	7 920	50.0	185	18.9	438	29.7
Lumbee	1 158	53.3	-	-	(X)	1 063	51.2	35	48.6	50	22.0
Menominee	7 882	91.1	-	-	(X)	7 175	46.0	343	5.2	302	12.3
Miami	1 844	85.7	-	-	(X)	1 747	48.7	9	-	122	3.3
Indiana Miami	358	72.3	-	-	(X)	355	66.5	6	-	9	-
Miami	1 400	90.3	-	-	(X)	1 306	45.0	3	-	104	3.8
Navajo	1 325	42.0	12	0.9	58.3	1 253	70.5	37	45.9	361	18.6
Oneida Tribe of Wisconsin	745	80.8	-	-	(X)	686	59.3	5	-	24	-
Ottawa	4 610	89.7	31	0.7	48.4	4 388	51.8	65	3.1	379	18.7
Little River Band of Ottawa Indians of Michigan	719	90.0	-	-	(X)	693	49.4	15	-	77	15.6
Little Traverse Bay Bands of Ottawa Indians of Michigan	1 165	90.8	-	-	(X)	1 106	49.9	13	-	92	22.8
Ottawa	2 427	88.7	25	1.0	60.0	2 306	54.0	31	6.5	170	20.6
Potawatomi	4 026	84.8	20	0.5	20.0	3 606	53.5	102	34.3	242	27.7
Pokagon Band of Potawatomi Indians	791	80.8	-	-	(X)	723	60.3	25	16.0	20	35.0
Potawatomi	2 755	87.4	20	0.7	20.0	2 460	52.5	77	40.3	175	33.7
Pueblo	531	46.2	18	3.4	66.7	506	51.6	5	-	105	8.6
Shawnee	874	72.6	5	0.6	100.0	782	60.9	-	(X)	120	11.7
Shawnee	809	72.5	5	0.6	100.0	751	59.3	-	(X)	120	11.7
Sioux	3 672	55.1	36	1.0	72.2	3 449	61.9	86	44.2	292	29.1
Sioux	2 005	61.0	32	1.6	68.8	1 868	63.3	64	56.3	129	33.3
Teton Sioux	630	58.1	4	0.6	100.0	585	56.2	11	-	63	28.6
Stockbridge-Munsee Community of Mohican Indians of Wisconsin	1 617	89.8	8	0.5	12.5	1 430	50.9	3	-	26	30.8
Winnebago	3 823	82.4	7	0.2	100.0	3 381	63.4	216	19.0	723	25.2
Ho-Chunk Nation of Wisconsin	3 334	84.1	7	0.2	100.0	2 942	63.5	197	18.8	652	23.5
Winnebago	384	72.4	-	-	(X)	337	58.5	19	21.1	54	22.2
Alaska Native	**1 443**	**37.1**	**70**	**4.9**	**48.6**	**1 395**	**65.9**	**41**	**-**	**103**	**34.0**
West North Central Division	**19 237 739**	**71.1**	**737 726**	**3.8**	**36.4**	**17 957 998**	**44.9**	**274 490**	**38.3**	**967 661**	**43.1**
American Indian and Alaska Native	**223 207**	**70.1**	**3 618**	**1.6**	**42.0**	**201 358**	**54.8**	**5 889**	**26.3**	**23 656**	**23.8**
American Indian	**192 253**	**70.9**	**2 657**	**1.4**	**38.3**	**173 766**	**53.5**	**5 216**	**25.8**	**20 718**	**23.3**
Apache	1 204	39.6	37	3.1	8.1	1 094	77.7	71	16.9	216	32.9
Apache	920	39.3	37	4.0	8.1	849	75.6	68	17.6	193	36.8
Arapahoe	333	35.7	-	-	(X)	296	63.5	20	65.0	47	29.8
Arikara	354	76.8	-	-	(X)	329	54.4	-	(X)	45	22.2
Blackfeet	1 024	48.6	3	0.3	100.0	980	60.5	11	63.6	50	22.0
Canadian and Latin American	3 563	44.4	1 884	52.9	33.8	3 239	68.1	431	45.7	1 427	68.1
Canadian Indian	309	32.7	107	34.6	43.0	277	70.0	6	-	40	27.5
Mexican American Indian	2 544	46.9	1 304	51.3	19.9	2 294	72.5	400	46.8	1 123	72.1
Cherokee	18 819	49.9	32	0.2	68.8	17 808	58.4	177	13.6	1 022	24.3
Cherokee	17 149	49.0	32	0.2	68.8	16 216	59.2	140	17.1	915	26.4
Northern Cherokee Nation of Missouri and Arkansas	521	65.5	-	-	(X)	501	49.5	14	-	27	-
Western Cherokee	961	59.3	-	-	(X)	910	54.8	7	-	52	11.5
Cheyenne	790	41.3	-	-	(X)	723	60.9	21	-	60	36.7
Cheyenne	565	42.8	-	-	(X)	535	60.0	8	-	46	47.8
Chickasaw	550	32.5	-	-	(X)	518	57.5	14	57.1	25	24.0
Chippewa	48 828	86.6	239	0.5	49.8	44 475	49.7	1 130	17.7	3 487	17.2
Bois Forte/Nett Lake Band of Chippewa	1 431	93.9	6	0.4	33.3	1 295	53.4	14	-	145	17.9
Chippewa	12 161	81.0	173	1.4	41.6	11 257	53.0	208	7.2	708	14.8
Fond du Lac	1 302	92.0	-	-	(X)	1 180	45.9	24	20.8	95	33.7
Grand Portage	446	87.9	16	3.6	75.0	404	45.8	17	52.9	28	39.3
Lac Court Oreilles Band of Lake Superior Chippewa	377	50.9	-	-	(X)	355	58.9	3	-	30	-
Leech Lake	4 495	94.0	9	0.2	33.3	4 050	46.2	127	6.3	459	10.5
Mille Lacs	2 110	90.8	-	-	(X)	1 863	52.1	115	16.5	326	19.3
Minnesota Chippewa	1 540	88.9	11	0.7	100.0	1 490	53.5	53	39.6	87	24.1
Red Lake Band of Chippewa Indians	7 323	94.6	14	0.2	100.0	6 451	49.6	266	27.8	673	20.5
Turtle Mountain Band	10 966	86.2	5	-	100.0	9 916	44.7	110	12.7	474	15.0
White Earth	5 525	88.3	-	-	(X)	5 142	52.0	178	12.4	408	18.1
Choctaw	2 150	36.3	2	0.1	100.0	1 994	54.5	20	-	100	24.0
Choctaw	1 779	37.6	2	0.1	100.0	1 655	52.9	20	-	90	26.7
Oklahoma Choctaw	288	22.6	-	-	(X)	267	67.4	-	(X)	9	-
Comanche	467	45.6	-	-	(X)	461	48.6	-	(X)	51	13.7
Comanche	467	45.6	-	-	(X)	461	48.6	-	(X)	51	13.7
Creek	1 335	37.2	-	-	(X)	1 202	61.3	5	-	128	26.6
Muscogee Creek Nation	1 267	38.8	-	-	(X)	1 147	60.9	5	-	107	18.7
Crow	398	41.0	-	-	(X)	353	62.3	24	54.2	60	16.7
Delaware	544	46.8	10	1.8	-	533	47.3	18	-	17	17.6
Delaware	521	47.4	10	1.9	-	510	48.0	18	-	17	17.6
Hidatsa	329	77.2	-	-	(X)	298	47.3	6	50.0	51	41.2
Iowa	750	52.4	-	-	(X)	644	49.5	9	-	20	30.0
Iowa	514	50.2	-	-	(X)	429	41.7	9	-	4	-
Iroquois	1 444	40.1	19	1.3	-	1 326	58.9	10	-	56	5.4
Oneida Nation of New York	323	42.1	-	-	(X)	316	56.0	-	(X)	12	-
Seneca-Cayuga	184	26.6	-	-	(X)	166	64.5	-	(X)	-	(X)
Wyandotte	422	61.1	-	-	(X)	344	58.1	-	(X)	8	-
Kickapoo	892	70.7	-	-	(X)	830	56.4	14	42.9	64	29.7
Kickapoo	892	70.7	-	-	(X)	830	56.4	14	42.9	64	29.7
Kiowa	269	44.2	-	-	(X)	249	75.1	-	(X)	29	51.7
Kiowa	266	44.7	-	-	(X)	246	74.8	-	(X)	26	46.2
Miami	565	38.6	-	-	(X)	530	57.7	12	100.0	26	57.7
Miami	242	24.4	-	-	(X)	240	63.3	8	100.0	21	47.6
Navajo	1 596	22.9	4	0.3	100.0	1 477	64.2	61	49.2	467	14.6
Omaha	3 813	60.1	5	0.1	100.0	3 412	49.7	61	9.8	330	9.4

Table 25. **Place of Birth, Residence in 1995, and Language for Selected American Indian and Alaska Native Tribes (One Tribe Reported): 2000**—Con.

[Data based on a sample (except Tables 79 and 80). For information on confidentiality protection, coverage, sampling error, and nonsampling error, see Appendix G. Tribes are shown if respondents reported only one tribe or as American Indian or Alaska Native only and met the specified threshold. For more information, see "How to Use This Census Report"]

Region Division	Total population	Native population—Percent born in state of residence	Foreign-born population			Population 5 years and over		Speak a language other than English at home			
								Population 5 to 17 years		Population 18 years and over	
			Number	Percent of total population	Percent naturalized citizens	Number	Percent living in different house in 1995	Number	Percent who speak English less than "very well"	Number	Percent who speak English less than "very well"
West North Central Division—Con.											
American Indian and Alaska Native—Con.											
American Indian—Con.											
Osage	619	43.9	-	-	(X)	604	54.6	15	33.3	9	-
Ponca	751	69.4	-	-	(X)	667	57.3	2	-	25	52.0
Ponca	593	70.8	-	-	(X)	519	59.5	2	-	17	76.5
Potawatomi	2 843	72.2	5	0.2	-	2 571	55.7	67	17.9	174	19.0
Citizen Potawatomi Nation	366	78.7	-	-	(X)	317	47.9	12	-	-	(X)
Potawatomi	1 501	66.8	-	-	(X)	1 414	58.0	35	-	77	9.1
Prairie Band of Potawatomi Indians	933	80.9	5	0.5	-	805	52.9	13	38.5	97	26.8
Pueblo	573	28.6	-	-	(X)	559	71.9	38	-	175	-
Sac and Fox	1 610	82.9	2	0.1	-	1 410	67.3	95	35.8	492	20.1
Sac and Fox	297	66.3	-	-	(X)	292	56.2	4	-	57	19.3
Sac and Fox Tribe of the Mississippi in Iowa	1 178	88.9	2	0.2	-	994	70.8	88	38.6	425	20.2
Seminole	390	43.8	-	-	(X)	357	58.3	-	(X)	81	46.9
Seminole	354	48.3	-	-	(X)	321	59.2	-	(X)	74	51.4
Shawnee	316	47.8	-	-	(X)	289	48.4	-	(X)	12	-
Shoshone	313	26.8	-	-	(X)	299	74.6	15	40.0	36	-
Shoshone	288	22.2	-	-	(X)	274	78.8	9	-	31	-
Sioux	75 725	77.2	116	0.2	69.0	67 127	51.0	2 504	26.7	10 262	19.6
Cheyenne River Sioux	8 288	84.6	-	-	(X)	7 371	52.8	277	24.5	1 079	24.8
Crow Creek Sioux	2 299	92.0	-	-	(X)	2 035	45.9	67	11.9	250	16.0
Dakota Sioux	1 340	78.4	-	-	(X)	1 190	55.1	19	21.1	131	8.4
Flandreau Santee Sioux	308	63.0	-	-	(X)	286	35.7	4	50.0	19	15.8
Fort Peck Sioux	261	42.6	3	1.1	100.0	227	85.0	-	(X)	4	-
Lower Brule Sioux	1 344	92.5	-	-	(X)	1 165	52.5	39	28.2	90	11.1
Lower Sioux Indian Community of Minnesota Mdewakanton Sioux	467	93.1	-	-	(X)	418	54.8	9	-	11	63.6
Mdewakanton Sioux	350	90.6	-	-	(X)	324	53.1	5	60.0	22	18.2
Oglala Sioux	18 627	82.3	35	0.2	94.3	16 488	40.7	757	25.6	3 365	19.0
Pine Ridge Sioux	640	71.9	-	-	(X)	600	72.2	12	-	98	23.5
Rosebud Sioux	12 394	80.2	18	0.1	22.2	10 880	48.0	501	33.7	2 085	20.1
Santee Sioux of Nebraska	1 670	54.9	1	0.1	100.0	1 546	50.9	11	-	100	22.0
Sioux	5 297	59.1	28	0.5	89.3	4 818	66.4	234	31.6	489	23.7
Sisseton Sioux	389	71.2	-	-	(X)	344	57.8	11	-	39	2.6
Sisseton-Wahpeton	4 878	78.8	2	-	100.0	4 371	54.8	156	37.2	519	24.3
Spirit Lake Sioux (formerly Devils Lake Sioux)	2 405	87.1	-	-	(X)	2 124	52.6	60	6.7	269	16.0
Standing Rock Sioux	7 982	61.5	20	0.3	50.0	7 064	55.1	178	21.9	1 003	18.8
Teton Sioux	1 211	56.6	2	0.2	100.0	1 094	76.1	31	6.5	194	10.3
Yankton Sioux	4 600	78.9	7	0.2	-	3 910	55.2	116	25.0	372	15.9
Three Affiliated Tribes of North Dakota (Fort Bethold)	3 098	81.1	3	0.1	-	2 765	50.2	51	11.8	285	21.4
Winnebago	2 818	47.9	2	0.1	100.0	2 516	52.4	48	35.4	215	30.7
Ho-Chunk Nation of Wisconsin	318	52.8	-	-	(X)	295	55.3	20	75.0	35	54.3
Nebraska Winnebago	276	42.8	-	-	(X)	267	36.7	-	(X)	35	54.3
Winnebago	2 207	48.0	2	0.1	100.0	1 937	53.7	26	-	142	19.7
Alaska Native	**914**	**29.3**	**11**	**1.2**	**-**	**828**	**56.2**	**3**	**-**	**75**	**30.7**
South Region	**100 236 820**	**63.6**	**8 608 441**	**8.6**	**37.4**	**93 431 879**	**47.5**	**2 855 838**	**35.3**	**11 151 558**	**46.1**
American Indian and Alaska Native	**724 927**	**70.3**	**30 686**	**4.2**	**28.3**	**668 959**	**50.7**	**22 477**	**36.1**	**87 126**	**37.3**
American Indian	**582 287**	**71.2**	**19 504**	**3.3**	**28.1**	**538 353**	**50.1**	**14 641**	**34.4**	**63 669**	**35.4**
Apache	8 312	55.1	102	1.2	68.6	7 782	61.3	211	29.9	2 087	19.0
Apache	6 462	54.6	81	1.3	67.9	5 972	61.5	125	18.4	1 671	18.9
Mescalero Apache	648	46.0	6	0.9	100.0	646	64.7	27	70.4	232	22.0
Oklahoma Apache	333	88.0	-	-	(X)	323	30.3	2	-	14	-
Arapahoe	1 188	71.5	-	-	(X)	1 069	56.1	9	-	78	5.1
Arapahoe	1 099	74.3	-	-	(X)	984	55.8	9	-	66	6.1
Blackfeet	4 329	35.2	45	1.0	40.0	4 124	63.4	69	-	345	27.0
Caddo	2 046	72.9	-	-	(X)	1 829	57.7	18	-	104	28.8
Caddo	1 759	70.9	-	-	(X)	1 551	56.9	10	-	75	33.3
Canadian and Latin American	29 730	69.3	15 496	52.1	23.6	27 271	63.3	4 160	45.2	17 100	60.7
Canadian Indian	816	55.2	216	26.5	12.0	754	65.9	23	47.8	135	38.5
Central American Indian	1 791	48.8	1 332	74.4	32.7	1 685	74.3	185	55.1	985	73.4
Mexican American Indian	21 533	75.9	11 186	51.9	19.2	19 539	62.9	3 412	48.0	12 665	61.9
South American Indian	2 601	26.8	1 568	60.3	42.5	2 453	62.7	273	17.2	1 529	54.8
Spanish American Indian	2 598	66.2	1 096	42.2	30.4	2 455	60.2	226	29.6	1 649	53.5
Catawba Indian Nation	2 095	75.7	-	-	(X)	1 853	49.9	19	-	69	4.3
Cherokee	193 966	69.4	455	0.2	60.9	180 911	50.2	2 460	22.4	12 881	25.5
Cherokee	175 516	68.7	428	0.2	61.9	163 647	51.2	2 098	23.4	11 498	25.4
Cherokees of Northeast Alabama	444	54.7	-	-	(X)	418	55.7	-	(X)	13	53.8
Cherokees of Southeast Alabama	441	53.8	6	1.4	100.0	418	28.5	-	(X)	-	(X)
Eastern Cherokee	7 288	83.9	6	0.1	100.0	6 681	36.8	217	15.7	857	25.0
Echota Cherokee	3 959	72.9	15	0.4	-	3 829	36.9	64	25.0	109	29.4
Four Winds Cherokee	566	87.8	-	-	(X)	544	42.8	5	40.0	-	(X)
Northern Cherokee Nation of Missouri and Arkansas	703	69.6	-	-	(X)	660	45.6	-	(X)	9	-
United Keetoowah Band of Cherokee	455	87.3	-	-	(X)	415	60.0	17	52.9	85	24.7
Western Cherokee	3 747	68.3	-	-	(X)	3 466	48.4	56	-	234	30.3
Cherokee Shawnee	411	78.1	-	-	(X)	382	41.4	9	-	19	-
Cheyenne	3 420	77.7	11	0.3	100.0	3 133	54.3	47	23.4	368	17.4
Cheyenne	3 080	81.2	11	0.4	100.0	2 812	53.0	40	27.5	322	18.9
Cheyenne-Arapaho	2 967	86.8	-	-	(X)	2 703	66.0	68	27.9	138	22.5
Chickahominy	1 029	94.8	24	2.3	62.5	1 005	29.1	8	-	17	52.9
Chickahominy Indian Tribe	950	94.8	24	2.5	62.5	926	30.3	8	-	17	52.9
Chickasaw	16 386	76.4	17	0.1	52.9	14 874	51.0	219	30.6	653	22.2
Chippewa	5 270	25.4	287	5.4	45.6	5 035	64.4	33	36.4	398	14.6
Chippewa	3 542	25.7	281	7.9	46.6	3 351	62.7	24	33.3	282	10.6
Sault Ste. Marie Chippewa	397	9.6	-	-	(X)	387	69.3	-	(X)	4	-
Chitimacha Tribe of Louisiana	773	88.0	4	0.5	-	673	52.5	42	7.1	128	18.0
Choctaw	70 521	74.7	55	0.1	60.0	64 401	46.4	2 333	44.2	6 685	34.1

Table 25. **Place of Birth, Residence in 1995, and Language for Selected American Indian and Alaska Native Tribes (One Tribe Reported): 2000**—Con.

[Data based on a sample (except Tables 79 and 80). For information on confidentiality protection, coverage, sampling error, and nonsampling error, see Appendix G. Tribes are shown if respondents reported only one tribe or as American Indian or Alaska Native only and met the specified threshold. For more information, see "How to Use This Census Report"]

Region Division	Total population	Native population—Percent born in state of residence	Foreign-born population			Population 5 years and over		Speak a language other than English at home			
								Population 5 to 17 years		Population 18 years and over	
			Number	Percent of total population	Percent naturalized citizens	Number	Percent living in different house in 1995	Number	Percent who speak English less than "very well"	Number	Percent who speak English less than "very well"
South Region—Con.											
American Indian and Alaska Native—Con.											
American Indian—Con.											
Choctaw—Con.											
Choctaw	51 412	72.2	47	0.1	53.2	47 052	49.2	739	30.2	3 042	29.1
Mississippi Band of Choctaw	7 363	90.7	-	-	(X)	6 498	38.3	1 496	53.4	2 891	41.1
Mowa Band of Choctaw	1 616	92.0	-	-	(X)	1 455	31.2	8	-	14	50.0
Oklahoma Choctaw	9 996	72.6	8	0.1	100.0	9 269	40.5	90	11.1	719	25.5
Choctaw-Apache Community of Ebarb	417	89.2	-	-	(X)	386	45.3	13	61.5	3	-
Coharie	1 501	92.8	35	2.3	100.0	1 394	31.8	-	(X)	-	(X)
Comanche	7 224	76.1	21	0.3	28.6	6 744	52.2	98	7.1	779	15.4
Comanche	7 121	76.2	21	0.3	28.6	6 647	52.4	98	7.1	772	15.5
Coushatta	1 476	83.5	-	-	(X)	1 344	61.7	33	21.2	552	39.5
Alabama Coushatta Tribes of Texas	928	86.1	-	-	(X)	852	56.6	21	33.3	336	33.9
Coushatta	548	79.0	-	-	(X)	492	70.5	12	-	216	48.1
Creek	34 278	79.6	60	0.2	65.0	31 605	48.6	529	24.2	2 659	24.0
Eastern Creek	949	72.4	-	-	(X)	922	36.0	4	50.0	46	30.4
Lower Muscogee Creek Tama Tribal Town	981	67.3	-	-	(X)	918	40.2	9	44.4	38	42.1
Machis Lower Creek Indian	187	85.6	-	-	(X)	163	62.0	3	-	1	100.0
Muscogee Creek Nation	30 821	80.7	60	0.2	65.0	28 364	49.2	492	24.0	2 433	22.6
Poarch Creek	953	65.5	-	-	(X)	883	43.7	17	-	55	10.9
Crow	456	36.4	-	-	(X)	447	67.8	9	-	62	24.2
Delaware	3 974	66.7	13	0.3	53.8	3 764	45.8	13	-	128	21.1
Delaware	3 147	70.3	13	0.4	53.8	2 944	45.7	13	-	91	17.6
Lenni-Lanape	478	56.7	-	-	(X)	478	49.4	-	(X)	18	-
Eastern Tribes	4 299	79.0	27	0.6	51.9	3 981	38.2	50	12.0	215	21.4
Meherrin Indian Tribe	450	63.1	-	-	(X)	431	38.3	4	-	11	45.5
Southeastern Indians	1 310	72.8	13	1.0	-	1 227	43.4	5	-	85	12.9
Tunica Biloxi	326	79.1	-	-	(X)	293	39.6	16	-	19	10.5
Waccamaw Siouan	1 581	91.6	5	0.3	100.0	1 449	30.6	25	24.0	43	37.2
Haliwa-Saponi	2 819	83.0	-	-	(X)	2 620	28.3	11	100.0	46	39.1
United Houma Nation	6 544	90.0	2	-	-	6 110	42.9	235	29.4	1 644	18.2
Iowa	406	66.7	-	-	(X)	363	60.6	19	36.8	23	30.4
Iowa	281	68.7	-	-	(X)	247	63.2	19	36.8	16	43.8
Indians of Person County	351	68.1	-	-	(X)	338	21.3	-	(X)	10	-
Iroquois	8 389	46.6	311	3.7	55.9	7 868	53.9	104	17.3	604	19.4
Iroquois	797	29.4	85	10.7	58.8	780	69.0	-	(X)	130	15.4
Mohawk	2 058	22.3	162	7.9	59.3	1 989	59.4	68	-	194	21.6
Oneida Nation of New York	688	24.8	10	1.5	-	646	51.9	6	100.0	72	16.7
Seneca	1 026	27.6	4	0.4	-	986	64.3	2	-	48	22.9
Seneca-Cayuga	933	78.0	-	-	(X)	793	47.7	8	100.0	18	-
Tuscarora	1 489	88.1	4	0.3	100.0	1 370	30.5	-	(X)	49	22.4
Wyandotte	797	69.8	-	-	(X)	719	51.5	14	28.6	38	18.4
Kaw	723	74.0	-	-	(X)	658	49.8	5	60.0	15	-
Kickapoo	1 816	73.1	187	10.3	90.4	1 667	44.4	243	47.7	590	47.1
Kickapoo	1 672	71.9	187	11.2	90.4	1 526	45.8	237	48.9	566	48.9
Kiowa	6 769	82.7	14	0.2	28.6	6 344	55.9	114	17.5	787	20.5
Kiowa	6 404	82.7	11	0.2	36.4	6 018	55.7	114	17.5	734	19.8
Oklahoma Kiowa	364	82.3	3	0.8	-	325	60.0	-	(X)	53	30.2
Lumbee	49 794	88.5	74	0.1	48.6	45 794	34.4	265	24.5	925	29.9
Mattaponi	416	68.3	-	-	(X)	390	46.9	11	-	13	-
Mattaponi Indian Tribe	341	69.8	-	-	(X)	315	42.2	11	-	13	-
Miami	799	40.1	-	-	(X)	708	57.2	5	-	52	21.2
Miami	577	43.3	-	-	(X)	521	56.6	5	-	52	21.2
Micmac	391	20.4	72	18.4	59.7	370	46.5	-	(X)	49	16.3
Micmac	380	20.4	61	16.1	52.5	359	47.9	-	(X)	49	16.3
Monacan Indian Nation	604	73.2	-	-	(X)	575	56.7	22	22.7	41	19.5
Nanticoke	692	73.3	-	-	(X)	647	42.7	-	(X)	9	11.1
Navajo	5 272	30.2	17	0.3	88.2	4 897	67.2	258	18.2	1 624	17.2
Osage	4 796	75.0	11	0.2	45.5	4 407	48.8	70	11.4	197	17.8
Otoe-Missouria	971	89.4	-	-	(X)	909	54.8	3	-	12	41.7
Ottawa	1 058	51.0	6	0.6	100.0	1 002	56.3	11	18.2	36	44.4
Ottawa	770	54.7	6	0.8	100.0	721	56.6	11	18.2	36	44.4
Pawnee	1 539	76.6	3	0.2	100.0	1 450	49.8	15	26.7	63	3.2
Pawnee	1 526	76.4	3	0.2	100.0	1 437	49.5	15	26.7	63	3.2
Peoria	600	73.7	-	-	(X)	497	48.5	-	(X)	-	(X)
Peoria	462	69.7	-	-	(X)	371	55.5	-	(X)	-	(X)
Piscataway	847	56.7	-	-	(X)	834	34.7	13	-	32	40.6
Ponca	1 861	89.6	4	0.2	-	1 682	48.8	34	-	167	21.6
Ponca	1 736	90.6	-	-	(X)	1 568	48.7	23	-	142	22.5
Potawatomi	6 011	70.0	-	-	(X)	5 626	46.5	50	64.0	169	23.7
Citizen Potawatomi Nation	1 060	68.6	-	-	(X)	1 005	42.5	12	100.0	53	41.5
Potawatomi	4 772	71.4	-	-	(X)	4 449	47.2	27	74.1	102	14.7
Pueblo	2 947	52.1	105	3.6	53.3	2 707	55.1	309	32.0	934	22.6
Hopi	407	34.4	-	-	(X)	382	77.7	38	-	69	7.2
Pueblo	386	39.0	12	3.1	41.7	376	62.8	7	100.0	92	10.9
Ysleta Del Sur Pueblo of Texas	992	92.4	31	3.1	64.5	895	35.3	246	32.9	524	26.3
Quapaw	508	55.5	-	-	(X)	453	54.1	-	(X)	34	17.6
Sac and Fox	1 893	85.3	-	-	(X)	1 710	42.4	21	28.6	136	11.8
Sac and Fox	1 333	85.3	-	-	(X)	1 191	42.9	13	-	98	7.1
Sac and Fox Nation, Oklahoma	427	89.0	-	-	(X)	392	28.6	2	-	31	29.0
Seminole	10 137	81.4	28	0.3	25.0	9 028	50.8	351	20.2	1 499	22.0
Florida Seminole	800	91.1	-	-	(X)	677	31.3	51	25.5	216	34.3
Oklahoma Seminole	360	72.5	-	-	(X)	340	42.4	10	-	89	7.9
Seminole	8 965	80.9	28	0.3	25.0	7 999	52.9	290	20.0	1 182	20.6
Shawnee	3 879	72.3	15	0.4	46.7	3 588	43.7	62	43.5	295	29.2
Absentee Shawnee Tribe of Indians of Oklahoma	1 553	92.0	15	1.0	46.7	1 389	42.8	43	25.6	149	36.2
Eastern Shawnee	612	63.6	-	-	(X)	574	43.7	-	(X)	2	-
Shawnee	1 707	57.7	-	-	(X)	1 618	44.3	19	84.2	144	22.2

Table 25. **Place of Birth, Residence in 1995, and Language for Selected American Indian and Alaska Native Tribes (One Tribe Reported): 2000**—Con.

[Data based on a sample (except Tables 79 and 80). For information on confidentiality protection, coverage, sampling error, and nonsampling error, see Appendix G. Tribes are shown if respondents reported only one tribe or as American Indian or Alaska Native only and met the specified threshold. For more information, see "How to Use This Census Report"]

Region Division	Total population	Native population—Percent born in state of residence	Foreign-born population			Population 5 years and over		Speak a language other than English at home			
								Population 5 to 17 years		Population 18 years and over	
			Number	Percent of total population	Percent naturalized citizens	Number	Percent living in different house in 1995	Number	Percent who speak English less than "very well"	Number	Percent who speak English less than "very well"
South Region—Con.											
American Indian and Alaska Native—Con.											
American Indian—Con.											
Shoshone	592	29.9	10	1.7	100.0	564	61.7	-	(X)	47	23.4
Shoshone	536	28.1	10	1.9	100.0	508	58.5	-	(X)	47	23.4
Sioux	6 963	33.2	47	0.7	36.2	6 639	65.5	139	29.5	963	18.2
Oglala Sioux	559	30.5	11	2.0	-	544	68.2	12	16.7	93	10.8
Sioux	3 651	35.9	32	0.9	43.8	3 507	64.0	66	13.6	477	19.9
Teton Sioux	784	36.2	4	0.5	75.0	718	71.2	20	-	152	14.5
Tonkawa	300	93.7	-	-	(X)	266	46.2	6	66.7	13	-
Ute	327	21.1	-	-	(X)	303	63.4	20	35.0	57	80.7
Wichita	1 096	86.8	8	0.7	-	941	69.9	12	83.3	33	57.6
Wichita	1 096	86.8	8	0.7	-	941	69.9	12	83.3	33	57.6
Winnebago	454	37.4	-	-	(X)	397	50.9	-	(X)	71	4.2
Yaqui	453	52.3	25	5.5	20.0	413	49.2	8	12.5	242	15.7
Yaqui	400	52.3	25	6.3	20.0	360	44.2	8	12.5	226	15.9
Alaska Native	**3 282**	**28.2**	**105**	**3.2**	**40.0**	**3 090**	**56.5**	**75**	**16.0**	**338**	**34.9**
Alaskan Athabascan	502	21.5	19	3.8	-	489	61.1	-	(X)	26	73.1
Alaskan Athabascan	342	17.5	-	-	(X)	337	57.3	-	(X)	-	(X)
Aleut	449	38.1	6	1.3	100.0	444	43.0	14	14.3	15	40.0
Eskimo Tribes	327	32.8	7	2.1	100.0	316	48.4	10	-	73	23.3
Eskimo	320	32.8	-	-	(X)	309	47.2	10	-	73	23.3
Tlingit-Haida	534	21.7	23	4.3	34.8	481	59.9	8	-	49	-
Tlingit	401	19.5	-	-	(X)	378	62.2	8	-	34	-
South Atlantic Division	**51 769 160**	**55.3**	**5 020 522**	**9.7**	**40.9**	**48 443 189**	**48.1**	**1 221 127**	**32.5**	**5 367 871**	**47.4**
American Indian and Alaska Native	**240 692**	**61.4**	**15 242**	**6.3**	**26.8**	**224 610**	**50.0**	**6 454**	**35.5**	**25 835**	**45.1**
American Indian	**176 074**	**62.0**	**10 277**	**5.8**	**25.2**	**165 108**	**49.1**	**3 628**	**34.3**	**18 231**	**44.5**
Apache	2 323	30.8	30	1.3	73.3	2 179	62.9	69	26.1	466	20.8
Apache	1 996	31.4	21	1.1	61.9	1 852	61.4	69	26.1	403	21.8
Blackfeet	2 274	27.3	19	0.8	42.1	2 199	69.7	63	-	184	29.9
Canadian and Latin American	12 399	42.6	8 345	67.3	20.4	11 419	72.8	1 515	47.3	7 432	69.8
Canadian Indian	522	46.4	130	24.9	6.9	465	72.0	16	37.5	103	40.8
Central American Indian	1 278	46.6	950	74.3	32.6	1 196	75.6	175	55.4	668	76.3
Mexican American Indian	7 148	49.9	5 167	72.3	12.1	6 495	75.7	960	54.5	4 522	73.6
South American Indian	2 111	23.4	1 252	59.3	39.9	1 987	65.6	198	16.2	1 280	57.0
Spanish American Indian	1 205	39.5	795	66.0	29.1	1 141	68.5	157	31.8	792	69.3
Catawba Indian Nation	1 900	79.5	-	-	(X)	1 673	48.4	19	-	69	4.3
Cherokee	45 047	53.3	157	0.3	70.7	43 002	52.5	542	19.6	3 315	26.4
Cherokee	36 854	48.0	136	0.4	77.2	35 452	55.8	337	21.4	2 423	26.2
Eastern Cherokee	6 726	85.9	6	0.1	100.0	6 145	35.0	199	17.1	792	26.3
Western Cherokee	490	29.0	-	-	(X)	467	48.8	-	(X)	41	29.3
Cheyenne	388	27.6	-	-	(X)	377	54.4	4	-	32	-
Chickahominy	986	96.6	15	1.5	100.0	969	27.2	-	(X)	-	(X)
Chickahominy Indian Tribe	907	96.7	15	1.7	100.0	890	28.4	-	(X)	-	(X)
Chickasaw	478	20.7	9	1.9	100.0	460	55.4	-	(X)	71	12.7
Chippewa	2 956	19.6	123	4.2	37.4	2 848	65.6	9	44.4	223	11.7
Chippewa	1 887	19.4	117	6.2	39.3	1 808	65.0	9	44.4	174	4.0
Choctaw	2 922	20.8	4	0.1	-	2 782	58.4	11	100.0	260	51.5
Choctaw	2 395	22.7	4	0.2	-	2 277	55.6	11	100.0	218	49.1
Oklahoma Choctaw	437	14.4	-	-	(X)	415	68.0	-	(X)	35	57.1
Coharie	1 453	94.1	35	2.4	100.0	1 346	30.6	-	(X)	-	(X)
Comanche	468	37.8	-	-	(X)	435	53.3	-	(X)	68	11.8
Comanche	468	37.8	-	-	(X)	435	53.3	-	(X)	68	11.8
Creek	6 037	58.3	39	0.6	59.0	5 729	47.7	65	35.4	397	18.4
Eastern Creek	731	75.1	-	-	(X)	719	32.3	-	(X)	25	-
Lower Muscogee Creek Tama Tribal Town	845	65.1	-	-	(X)	804	45.6	9	44.4	38	42.1
Muscogee Creek Nation	4 161	54.4	39	0.9	59.0	3 925	51.0	47	31.9	300	17.0
Delaware	713	37.5	6	0.8	-	708	45.2	-	(X)	-	(X)
Lenni-Lanape	343	60.6	-	-	(X)	343	46.1	-	(X)	-	(X)
Eastern Tribes	3 826	79.8	14	0.4	100.0	3 563	37.7	34	17.6	147	14.3
Meherrin Indian Tribe	444	64.0	-	-	(X)	425	38.8	4	-	11	45.5
Southeastern Indians	1 275	73.3	-	-	(X)	1 197	42.5	5	-	72	-
Waccamaw Siouan	1 581	91.6	5	0.3	100.0	1 449	30.6	25	24.0	43	37.2
Haliwa-Saponi	2 772	83.8	-	-	(X)	2 573	27.9	11	100.0	41	43.9
Indians of Person County	351	68.1	-	-	(X)	338	21.3	-	(X)	10	-
Iroquois	4 850	39.8	211	4.4	64.0	4 645	52.9	74	-	296	22.6
Iroquois	539	20.3	51	9.5	72.5	527	70.2	-	(X)	66	15.2
Mohawk	1 485	18.7	120	8.1	58.3	1 460	57.1	66	-	119	19.3
Oneida Nation of New York	366	18.5	10	2.7	-	347	65.4	-	(X)	26	-
Seneca	520	13.3	-	-	(X)	520	64.6	2	-	14	50.0
Tuscarora	1 396	91.5	4	0.3	100.0	1 277	28.4	-	(X)	42	26.2
Lumbee	49 117	89.4	74	0.2	48.6	45 138	33.9	261	24.9	883	31.4
Mattaponi	388	73.2	-	-	(X)	369	46.3	11	-	13	-
Mattaponi Indian Tribe	319	74.6	-	-	(X)	300	42.3	11	-	13	-
Monacan Indian Nation	573	73.3	-	-	(X)	544	55.7	22	22.7	34	23.5
Nanticoke	682	74.3	-	-	(X)	637	41.8	-	(X)	9	11.1
Navajo	1 905	20.0	13	0.7	100.0	1 759	66.2	60	35.0	591	22.3
Osage	387	22.3	6	1.6	-	360	49.7	19	-	27	-
Piscataway	845	56.8	-	-	(X)	832	34.7	13	-	32	40.6
Potawatomi	750	22.1	-	-	(X)	726	53.4	9	100.0	46	-
Potawatomi	571	20.5	-	-	(X)	554	52.3	9	100.0	31	-
Pueblo	554	15.0	19	3.4	-	540	73.5	11	100.0	126	3.2
Seminole	2 870	73.6	19	0.7	26.3	2 559	50.3	155	14.2	599	29.0
Florida Seminole	764	93.8	-	-	(X)	643	27.7	51	25.5	216	34.3
Seminole	2 077	66.2	19	0.9	26.3	1 895	58.3	104	8.7	366	26.0
Shawnee	684	32.9	-	-	(X)	666	47.9	13	100.0	74	31.1
Shawnee	635	35.4	-	-	(X)	617	45.4	13	100.0	74	31.1
Sioux	3 056	29.0	34	1.1	11.8	2 977	64.4	47	21.3	453	15.0

Table 25. **Place of Birth, Residence in 1995, and Language for Selected American Indian and Alaska Native Tribes (One Tribe Reported): 2000**—Con.

[Data based on a sample (except Tables 79 and 80). For information on confidentiality protection, coverage, sampling error, and nonsampling error, see Appendix G. Tribes are shown if respondents reported only one tribe or as American Indian or Alaska Native only and met the specified threshold. For more information, see "How to Use This Census Report"]

Region Division	Total population	Native population—Percent born in state of residence	Foreign-born population			Population 5 years and over		Speak a language other than English at home			
								Population 5 to 17 years		Population 18 years and over	
			Number	Percent of total population	Percent naturalized citizens	Number	Percent living in different house in 1995	Number	Percent who speak English less than "very well"	Number	Percent who speak English less than "very well"
South Atlantic Division—Con.											
American Indian and Alaska Native—Con.											
American Indian—Con.											
Sioux—Con.											
Sioux	1 626	32.0	22	1.4	18.2	1 590	61.6	18	-	223	15.7
Teton Sioux	424	23.9	1	0.2	-	399	67.9	9	-	111	17.1
Alaska Native	**1 582**	**24.9**	**53**	**3.4**	**35.8**	**1 505**	**47.5**	**18**	**55.6**	**161**	**30.4**
East South Central Division	**17 022 810**	**72.3**	**366 955**	**2.2**	**35.2**	**15 885 881**	**43.9**	**125 311**	**38.6**	**537 683**	**40.7**
American Indian and Alaska Native	**59 354**	**60.8**	**1 447**	**2.4**	**27.2**	**55 614**	**51.4**	**2 637**	**49.5**	**7 896**	**35.7**
American Indian	**45 731**	**61.0**	**844**	**1.8**	**33.5**	**42 857**	**49.9**	**2 131**	**47.6**	**6 458**	**34.5**
Apache	746	34.2	7	0.9	100.0	699	70.7	5	-	93	19.4
Apache	589	39.1	1	0.2	100.0	544	73.2	5	-	83	21.7
Blackfeet	555	34.4	-	-	(X)	532	51.7	6	-	69	13.0
Canadian and Latin American	919	29.2	614	66.8	23.6	857	74.7	51	47.1	481	69.0
Mexican American Indian	733	32.6	512	69.8	16.6	695	77.4	50	46.0	440	72.0
Cherokee	20 487	60.7	44	0.2	65.9	19 516	50.9	207	24.6	1 189	19.8
Cherokee	15 705	57.3	38	0.2	60.5	14 907	54.5	135	25.9	1 010	18.9
Cherokees of Northeast Alabama	328	60.4	-	-	(X)	302	54.3	-	(X)	13	53.8
Eastern Cherokee	277	58.1	-	-	(X)	262	58.4	11	-	48	12.5
Echota Cherokee	3 608	76.1	-	-	(X)	3 492	36.5	58	27.6	98	32.7
Chickasaw	390	50.8	-	-	(X)	359	47.6	-	(X)	20	35.0
Chippewa	679	28.6	40	5.9	77.5	649	53.3	4	100.0	46	19.6
Chippewa	519	34.7	40	7.7	77.5	489	51.9	-	(X)	13	-
Choctaw	9 866	86.1	-	-	(X)	8 865	37.1	1 677	53.1	3 370	40.6
Choctaw	2 837	68.8	-	-	(X)	2 585	48.4	206	49.5	562	34.9
Mississippi Band of Choctaw	5 320	94.9	-	-	(X)	4 720	33.2	1 463	53.9	2 761	41.5
Mowa Band of Choctaw	1 503	96.3	-	-	(X)	1 354	29.5	8	-	14	50.0
Creek	3 502	71.5	16	0.5	100.0	3 323	43.2	61	21.3	165	34.5
Machis Lower Creek Indian	187	85.6	-	-	(X)	163	62.0	3	-	1	100.0
Muscogee Creek Nation	2 258	70.4	16	0.7	100.0	2 190	40.7	44	25.0	85	7.1
Poarch Creek	658	69.6	-	-	(X)	607	45.5	12	-	21	-
Iroquois	582	26.0	36	6.2	8.3	533	57.4	-	(X)	75	36.0
Lumbee	372	11.8	-	-	(X)	368	64.9	4	-	14	-
Navajo	392	12.5	-	-	(X)	367	63.5	8	-	136	8.8
Sioux	898	26.3	-	-	(X)	831	75.9	15	-	116	12.9
Sioux	450	26.7	-	-	(X)	435	85.5	15	-	62	12.9
West South Central Division	**31 444 850**	**72.2**	**3 220 964**	**10.2**	**32.2**	**29 102 809**	**48.5**	**1 509 400**	**37.2**	**5 246 004**	**45.4**
American Indian and Alaska Native	**424 881**	**76.6**	**13 997**	**3.3**	**30.2**	**388 735**	**50.9**	**13 386**	**33.8**	**53 395**	**33.8**
American Indian	**360 482**	**76.8**	**8 383**	**2.3**	**31.2**	**330 388**	**50.6**	**8 882**	**31.3**	**38 980**	**31.4**
Apache	5 243	68.8	65	1.2	63.1	4 904	59.3	137	32.8	1 528	18.4
Apache	3 877	69.0	59	1.5	69.5	3 576	59.7	51	9.8	1 185	17.7
Mescalero Apache	503	56.5	-	-	(X)	503	63.8	27	70.4	195	21.5
Oklahoma Apache	305	96.1	-	-	(X)	295	33.2	2	-	14	-
Arapahoe	1 010	79.0	-	-	(X)	891	55.8	9	-	63	6.3
Arapahoe	921	83.2	-	-	(X)	806	55.3	9	-	51	7.8
Blackfeet	1 500	47.4	26	1.7	38.5	1 393	58.1	-	(X)	92	31.5
Caddo	1 896	77.8	-	-	(X)	1 679	56.3	18	-	104	28.8
Caddo	1 621	76.0	-	-	(X)	1 413	55.2	10	-	75	33.3
Canadian and Latin American	16 412	81.4	6 537	39.8	27.7	14 995	55.4	2 594	43.9	9 187	52.9
Central American Indian	481	54.2	350	72.8	26.6	457	70.7	10	50.0	310	68.7
Mexican American Indian	13 652	83.4	5 507	40.3	26.1	12 349	55.3	2 402	45.5	7 703	54.4
South American Indian	446	47.2	285	63.9	52.6	429	51.5	74	18.9	237	43.0
Spanish American Indian	1 339	78.5	299	22.3	33.4	1 277	53.5	69	24.6	843	38.6
Cherokee	128 432	76.4	254	0.2	53.9	118 393	49.3	1 711	23.1	8 377	26.0
Cherokee	122 957	76.4	254	0.2	53.9	113 288	49.3	1 626	23.6	8 065	25.9
Eastern Cherokee	285	61.8	-	-	(X)	274	56.6	7	-	17	-
Four Winds Cherokee	535	89.5	-	-	(X)	519	41.0	5	40.0	-	(X)
Northern Cherokee Nation of Missouri and Arkansas	632	73.4	-	-	(X)	599	44.2	-	(X)	9	-
United Keetoowah Band of Cherokee	416	90.9	-	-	(X)	376	63.3	17	52.9	85	24.7
Western Cherokee	3 107	76.4	-	-	(X)	2 849	47.9	56	-	177	33.3
Cherokee Shawnee	359	85.2	-	-	(X)	330	43.0	6	-	19	-
Cheyenne	2 953	85.4	-	-	(X)	2 677	53.6	43	25.6	333	18.3
Cheyenne	2 715	87.3	-	-	(X)	2 452	53.5	40	27.5	302	19.2
Cheyenne-Arapaho	2 945	87.3	-	-	(X)	2 681	65.8	68	27.9	138	22.5
Chickasaw	15 518	78.7	8	0.1	-	14 055	50.9	219	30.6	562	23.0
Chippewa	1 635	35.1	124	7.6	43.5	1 538	66.8	20	20.0	129	17.8
Chippewa	1 136	32.4	124	10.9	43.5	1 054	63.9	15	26.7	95	24.2
Chitimacha Tribe of Louisiana	718	91.3	4	0.6	-	625	51.7	42	7.1	108	16.7
Choctaw	57 733	75.4	51	0.1	64.7	52 754	47.4	645	20.2	3 055	25.6
Choctaw	46 180	75.0	43	0.1	58.1	42 190	48.9	522	21.1	2 262	25.7
Mississippi Band of Choctaw	2 018	80.7	-	-	(X)	1 753	51.2	33	30.3	123	29.3
Oklahoma Choctaw	9 387	76.5	8	0.1	100.0	8 682	39.5	90	11.1	670	24.3
Choctaw-Apache Community of Ebarb	411	90.5	-	-	(X)	380	44.5	13	61.5	3	-
Comanche	6 615	79.9	21	0.3	28.6	6 174	51.9	98	7.1	705	15.9
Comanche	6 512	80.0	21	0.3	28.6	6 077	52.2	98	7.1	698	16.0
Coushatta	1 442	84.0	-	-	(X)	1 310	60.7	33	21.2	552	39.5
Alabama Coushatta Tribes of Texas	903	86.3	-	-	(X)	827	55.3	21	33.3	336	33.9
Coushatta	539	80.3	-	-	(X)	483	70.0	12	-	216	48.1
Creek	24 739	85.9	5	-	-	22 553	49.6	403	22.8	2 097	24.2
Muscogee Creek Nation	24 402	86.1	5	-	-	22 249	49.7	401	22.9	2 048	24.1
Delaware	3 119	74.5	7	0.2	100.0	2 914	45.7	13	-	106	25.5
Delaware	2 874	75.3	7	0.2	100.0	2 671	45.6	13	-	82	19.5
Eastern Tribes	405	79.0	9	2.2	-	363	33.6	16	-	64	32.8
Tunica Biloxi	297	81.5	-	-	(X)	264	36.7	16	-	19	10.5
United Houma Nation	6 139	95.0	2	-	-	5 726	41.1	228	30.3	1 558	18.0
Iowa	228	80.7	-	-	(X)	211	56.4	9	77.8	14	50.0
Iowa	177	78.5	-	-	(X)	162	58.0	9	77.8	7	100.0

Table 25. **Place of Birth, Residence in 1995, and Language for Selected American Indian and Alaska Native Tribes (One Tribe Reported): 2000**—Con.

[Data based on a sample (except Tables 79 and 80). For information on confidentiality protection, coverage, sampling error, and nonsampling error, see Appendix G. Tribes are shown if respondents reported only one tribe or as American Indian or Alaska Native only and met the specified threshold. For more information, see "How to Use This Census Report"]

Region Division	Total population	Native population—Percent born in state of residence	Foreign-born population			Population 5 years and over		Speak a language other than English at home			
								Population 5 to 17 years		Population 18 years and over	
			Number	Percent of total population	Percent naturalized citizens	Number	Percent living in different house in 1995	Number	Percent who speak English less than "very well"	Number	Percent who speak English less than "very well"
West South Central Division—Con.											
American Indian and Alaska Native—Con.											
American Indian—Con.											
Iroquois	2 957	61.5	64	2.2	56.3	2 690	54.9	30	60.0	233	9.9
Mohawk	331	28.3	27	8.2	85.2	331	63.1	2	-	39	43.6
Seneca	400	53.8	4	1.0	-	360	61.9	-	(X)	34	11.8
Seneca-Cayuga	889	81.9	-	-	(X)	749	46.5	8	100.0	18	-
Wyandotte	665	78.6	-	-	(X)	604	49.5	14	28.6	31	-
Kaw	659	77.4	-	-	(X)	594	47.0	5	60.0	15	-
Kickapoo	1 695	76.6	187	11.0	90.4	1 546	42.0	243	47.7	590	47.1
Kickapoo	1 551	75.7	187	12.1	90.4	1 405	43.3	237	48.9	566	48.9
Kiowa	6 551	84.7	14	0.2	28.6	6 172	55.8	114	17.5	759	20.0
Kiowa	6 201	84.6	11	0.2	36.4	5 861	55.7	114	17.5	715	20.3
Oklahoma Kiowa	349	85.8	3	0.9	-	310	58.1	-	(X)	44	15.9
Miami	553	50.5	-	-	(X)	476	54.4	5	-	37	29.7
Miami	403	51.9	-	-	(X)	347	51.9	5	-	37	29.7
Navajo	2 975	39.1	4	0.1	50.0	2 771	68.3	190	13.7	897	15.2
Osage	4 314	80.6	5	0.1	100.0	3 973	49.5	51	15.7	170	20.6
Otoe-Missouria	935	91.3	-	-	(X)	883	54.8	3	-	12	41.7
Ottawa	646	65.8	-	-	(X)	602	52.5	11	18.2	22	45.5
Ottawa	503	66.2	-	-	(X)	466	52.8	11	18.2	22	45.5
Pawnee	1 370	83.6	3	0.2	100.0	1 281	51.6	15	26.7	58	3.4
Pawnee	1 357	83.5	3	0.2	100.0	1 268	51.3	15	26.7	58	3.4
Peoria	553	75.9	-	-	(X)	470	49.8	-	(X)	-	(X)
Peoria	443	72.7	-	-	(X)	364	54.7	-	(X)	-	(X)
Ponca	1 843	90.4	4	0.2	-	1 664	48.7	34	-	167	21.6
Ponca	1 718	91.5	-	-	(X)	1 550	48.6	23	-	142	22.5
Potawatomi	5 098	78.3	-	-	(X)	4 762	44.7	41	56.1	113	31.0
Citizen Potawatomi Nation	901	76.4	-	-	(X)	853	42.2	12	100.0	38	57.9
Potawatomi	4 059	79.8	-	-	(X)	3 778	45.6	18	61.1	61	16.4
Pueblo	2 268	63.0	86	3.8	65.1	2 046	49.8	298	29.5	782	25.3
Ysleta Del Sur Pueblo of Texas	972	94.3	31	3.2	64.5	875	35.8	246	32.9	518	25.9
Quapaw	493	57.2	-	-	(X)	438	54.3	-	(X)	26	23.1
Sac and Fox	1 791	87.5	-	-	(X)	1 614	40.8	21	28.6	134	11.9
Sac and Fox	1 304	87.2	-	-	(X)	1 162	42.9	13	-	98	7.1
Sac and Fox Nation, Oklahoma	420	90.5	-	-	(X)	385	27.3	2	-	31	29.0
Seminole	7 104	85.9	9	0.1	22.2	6 313	50.7	186	26.3	883	16.3
Oklahoma Seminole	343	73.8	-	-	(X)	331	42.3	10	-	84	8.3
Seminole	6 735	86.6	9	0.1	22.2	5 958	50.9	176	27.8	799	17.1
Shawnee	2 963	84.0	15	0.5	46.7	2 698	41.8	49	28.6	183	29.5
Absentee Shawnee Tribe of Indians of Oklahoma	1 546	92.4	15	1.0	46.7	1 382	42.5	43	25.6	149	36.2
Eastern Shawnee	555	70.1	-	-	(X)	517	40.6	-	(X)	2	-
Shawnee	862	77.8	-	-	(X)	799	41.6	6	50.0	32	-
Sioux	3 009	39.4	13	0.4	100.0	2 831	63.6	77	40.3	394	23.4
Sioux	1 575	42.7	10	0.6	100.0	1 482	60.3	33	27.3	192	27.1
Teton Sioux	245	49.2	3	1.2	100.0	227	79.7	11	-	27	11.1
Tonkawa	300	93.7	-	-	(X)	266	46.2	6	66.7	13	-
Wichita	1 012	91.9	8	0.8	-	864	71.1	8	75.0	19	47.4
Wichita	1 012	91.9	8	0.8	-	864	71.1	8	75.0	19	47.4
Alaska Native	**1 382**	**34.6**	**45**	**3.3**	**35.6**	**1 277**	**68.1**	**41**	**4.9**	**155**	**32.9**
West Region	**63 197 932**	**58.2**	**11 760 443**	**18.6**	**38.6**	**58 664 920**	**51.2**	**3 891 942**	**38.1**	**13 371 388**	**51.6**
American Indian and Alaska Native	**1 155 335**	**75.3**	**59 729**	**5.2**	**28.0**	**1 055 244**	**46.9**	**95 888**	**35.9**	**324 722**	**36.7**
American Indian	**882 083**	**74.5**	**37 491**	**4.3**	**27.2**	**806 818**	**45.5**	**73 897**	**35.0**	**259 714**	**36.1**
Apache	44 584	83.4	363	0.8	49.6	40 939	41.0	2 788	41.2	14 905	31.5
Apache	14 444	66.8	297	2.1	50.2	13 623	59.1	532	36.5	3 975	21.7
Chiricahua	646	60.0	16	2.5	56.3	646	53.9	17	-	197	20.8
Jicarilla Apache	2 938	86.5	-	-	(X)	2 696	33.2	89	12.4	763	18.2
Mescalero Apache	4 640	81.9	20	0.4	55.0	4 292	39.7	285	16.1	1 284	21.7
Payson Tonto Apache	133	100.0	-	-	(X)	120	14.2	2	-	20	30.0
San Carlos Apache	9 585	94.7	28	0.3	39.3	8 635	25.1	434	40.1	3 576	39.0
White Mountain Apache	12 036	95.4	2	-	-	10 781	32.8	1 429	50.6	5 047	39.0
Arapahoe	5 555	77.3	26	0.5	50.0	4 900	48.9	266	18.0	848	25.2
Arapahoe	1 130	55.5	-	-	(X)	1 015	66.0	39	10.3	140	30.0
Northern Arapahoe	4 399	83.2	26	0.6	50.0	3 859	44.1	227	19.4	705	24.4
Arikara	329	50.8	-	-	(X)	309	49.2	-	(X)	50	-
Assiniboine	3 860	77.6	14	0.4	50.0	3 490	46.3	65	7.7	306	13.4
Assiniboine	2 459	68.1	14	0.6	50.0	2 222	52.6	43	-	174	11.5
Fort Belknap Assiniboine	1 098	95.1	-	-	(X)	984	30.9	19	26.3	91	12.1
Fort Peck Assiniboine	303	90.8	-	-	(X)	284	50.0	3	-	41	24.4
Assiniboine Sioux	1 425	76.9	9	0.6	100.0	1 294	51.2	21	9.5	106	5.7
Assiniboine Sioux	1 019	74.1	9	0.9	100.0	947	48.3	13	-	75	8.0
Fort Peck Assiniboine and Sioux	406	84.0	-	-	(X)	347	59.1	8	25.0	31	-
Blackfeet	18 082	73.5	149	0.8	56.4	16 777	49.6	336	27.1	1 462	15.1
Caddo	503	43.1	-	-	(X)	486	56.0	13	-	7	-
Caddo	446	41.5	-	-	(X)	429	61.5	13	-	7	-
Cahuilla	2 074	89.1	11	0.5	-	1 839	50.1	19	-	180	16.1
Cahuilla	1 034	85.2	-	-	(X)	927	46.7	11	-	91	17.6
Morongo Band of Cahuilla Mission Indians	712	90.9	11	1.5	-	619	58.6	5	-	55	20.0
California Tribes	915	88.8	21	2.3	9.5	775	41.9	19	15.8	76	17.1
Yuki	429	90.4	21	4.9	9.5	354	36.7	12	-	57	22.8
Canadian and Latin American	60 669	79.3	30 502	50.3	24.4	55 569	57.1	9 963	44.3	32 299	61.7
Canadian Indian	1 603	61.9	459	28.6	36.2	1 523	63.6	62	25.8	254	35.0
Central American Indian	1 935	78.0	1 508	77.9	30.2	1 822	66.5	297	26.9	1 334	60.8
Mexican American Indian	50 054	82.5	25 901	51.7	22.5	45 581	57.2	8 860	46.0	27 205	64.3
South American Indian	2 020	42.1	1 324	65.5	46.9	1 931	60.6	240	5.4	1 186	52.2
Spanish American Indian	4 577	70.0	1 151	25.1	29.8	4 278	48.0	419	43.2	2 137	38.9
Chehalis	487	74.8	11	2.3	81.8	443	58.7	3	-	19	-
Chemakuan	590	85.1	5	0.8	100.0	540	47.6	35	-	67	10.4

Table 25. **Place of Birth, Residence in 1995, and Language for Selected American Indian and Alaska Native Tribes (One Tribe Reported): 2000**—Con.

[Data based on a sample (except Tables 79 and 80). For information on confidentiality protection, coverage, sampling error, and nonsampling error, see Appendix G. Tribes are shown if respondents reported only one tribe or as American Indian or Alaska Native only and met the specified threshold. For more information, see "How to Use This Census Report"]

Region Division	Total population	Native population—Percent born in state of residence	Foreign-born population			Population 5 years and over		Speak a language other than English at home			
								Population 5 to 17 years		Population 18 years and over	
			Number	Percent of total population	Percent naturalized citizens	Number	Percent living in different house in 1995	Number	Percent who speak English less than "very well"	Number	Percent who speak English less than "very well"
West Region—Con.											
American Indian and Alaska Native—Con.											
American Indian—Con.											
Chemakuan—Con.											
Quileute	448	83.1	5	1.1	100.0	404	48.3	29	-	45	15.6
Chemehuevi	862	68.3	6	0.7	66.7	755	38.4	41	61.0	160	27.5
Cherokee	54 855	49.7	205	0.4	54.1	52 247	58.3	753	20.3	4 405	16.9
Cherokee	51 932	50.2	205	0.4	54.1	49 493	58.1	735	19.2	4 166	17.3
Eastern Cherokee	475	38.3	-	-	(X)	423	67.8	12	100.0	49	32.7
Northern Cherokee Nation of Missouri and Arkansas	353	31.7	-	-	(X)	343	56.6	-	(X)	22	31.8
Western Cherokee	1 470	44.5	-	-	(X)	1 396	61.4	6	-	134	-
Cheyenne	6 574	75.5	34	0.5	64.7	5 940	50.3	194	42.3	1 296	27.9
Cheyenne	1 350	58.7	18	1.3	61.1	1 246	63.0	37	16.2	189	27.0
Northern Cheyenne	5 028	81.1	16	0.3	68.8	4 507	46.9	150	50.7	1 083	28.2
Cheyenne-Arapaho	436	37.8	10	2.3	-	419	59.7	14	-	50	-
Chickasaw	3 590	60.8	7	0.2	100.0	3 338	55.7	191	37.2	357	13.4
Chinook	554	59.6	-	-	(X)	523	47.6	4	100.0	46	4.3
Chinook	521	60.1	-	-	(X)	490	45.3	4	100.0	46	4.3
Chippewa	14 829	46.3	218	1.5	49.1	14 113	58.6	121	25.6	851	13.2
Chippewa	9 325	43.9	183	2.0	46.4	8 912	58.4	87	33.3	656	11.6
Little Shell Chippewa	1 028	78.7	7	0.7	100.0	987	53.6	2	100.0	5	60.0
Sault Ste. Marie Chippewa	530	39.1	-	-	(X)	480	55.2	13	-	2	-
Turtle Mountain Band	2 110	52.8	-	-	(X)	1 959	61.7	12	-	82	17.1
White Earth	433	45.3	9	2.1	100.0	405	49.9	5	-	28	28.6
Choctaw	13 781	54.0	85	0.6	11.8	12 844	55.7	89	9.0	688	12.5
Choctaw	11 422	54.7	85	0.7	11.8	10 662	55.4	78	10.3	610	13.9
Oklahoma Choctaw	1 951	51.8	-	-	(X)	1 829	56.0	10	-	66	-
Chumash	3 467	87.7	18	0.5	100.0	3 289	52.8	112	14.3	644	22.8
Chumash	3 318	88.1	18	0.5	100.0	3 160	52.7	106	15.1	636	22.0
Coeur D'Alene	1 499	41.9	8	0.5	-	1 339	53.3	33	45.5	96	19.8
Colorado River Indian	1 679	63.1	5	0.3	100.0	1 539	41.8	24	8.3	241	14.9
Colville	8 217	83.9	117	1.4	76.1	7 532	48.5	163	19.0	425	18.8
Comanche	2 305	44.9	-	-	(X)	2 190	54.9	59	6.8	413	14.8
Comanche	2 298	45.0	-	-	(X)	2 183	55.1	59	6.8	413	14.8
Confederated Tribes of the Siletz Reservation	1 784	70.8	13	0.7	-	1 609	58.9	14	-	45	44.4
Coquille	352	76.8	3	0.9	100.0	336	62.2	16	25.0	18	-
Costanoan	1 192	81.7	67	5.6	23.9	1 117	50.6	54	29.6	235	30.2
Cowlitz	1 196	67.8	5	0.4	100.0	1 030	52.7	6	-	28	25.0
Cree	1 447	61.2	312	21.6	58.7	1 344	59.6	10	-	145	24.8
Creek	4 034	41.0	7	0.2	100.0	3 841	54.1	52	11.5	277	25.3
Muscogee Creek Nation	3 895	40.7	7	0.2	100.0	3 702	54.3	52	11.5	270	25.9
Crow	7 975	83.0	9	0.1	100.0	7 036	44.6	926	42.2	2 959	31.1
Cupeno	542	97.4	-	-	(X)	493	49.7	28	85.7	53	67.9
Cupeno	219	94.1	-	-	(X)	207	14.0	4	-	11	54.5
Delaware	1 554	41.1	8	0.5	100.0	1 551	51.5	8	-	102	29.4
Delaware	1 267	40.7	8	0.6	100.0	1 264	51.6	8	-	96	31.3
Diegueno	2 807	90.8	18	0.6	-	2 594	39.9	42	71.4	219	13.2
Barona Group of Capitan Grande Band	237	97.0	-	-	(X)	208	30.8	2	-	5	-
Diegueno	981	84.1	12	1.2	-	922	49.3	3	-	85	11.8
Mesa Grande Band of Diegueno Mission Indians	313	95.5	-	-	(X)	294	43.9	-	(X)	6	16.7
San Pasqual Band of Diegueno Mission Indians	494	95.7	-	-	(X)	462	26.6	28	85.7	74	20.3
Santa Ysabel Band of Diegueno Mission Indians	245	97.1	-	-	(X)	220	41.4	-	(X)	12	-
Viejas (Baron Long) Group of Capitan Grande Band	164	89.0	-	-	(X)	147	25.9	3	-	6	50.0
Eastern Tribes	321	57.4	16	5.0	68.8	291	61.5	19	42.1	47	25.5
Gabrieleno	942	87.6	18	1.9	22.2	885	49.3	36	52.8	154	33.1
Grand Ronde	2 122	77.0	-	-	(X)	1 880	59.1	-	(X)	44	-
Gros Ventres	2 625	82.3	7	0.3	57.1	2 363	49.1	39	20.5	81	19.8
Gros Ventres	1 313	70.2	7	0.5	57.1	1 190	64.9	12	41.7	35	34.3
Fort Belknap Gros Ventres	1 312	94.4	-	-	(X)	1 173	33.1	27	11.1	46	8.7
Hoopa	2 520	90.2	-	-	(X)	2 312	47.4	73	11.0	131	15.3
Hoopa Valley Tribe	2 520	90.2	-	-	(X)	2 312	47.4	73	11.0	131	15.3
Iroquois	5 196	38.6	261	5.0	36.8	4 923	61.2	47	-	405	22.2
Iroquois	792	42.3	-	-	(X)	759	47.7	8	-	64	34.4
Mohawk	1 478	32.6	214	14.5	35.5	1 408	63.6	-	(X)	198	23.2
Oneida Nation of New York	937	37.6	9	1.0	100.0	864	58.2	11	-	49	22.4
Seneca	811	38.1	-	-	(X)	770	60.3	23	-	59	3.4
Wyandotte	388	57.9	10	2.6	-	370	67.6	-	(X)	6	-
Juaneno (Acjachemem)	2 132	89.8	17	0.8	-	1 973	43.4	29	-	360	13.1
Kalispel Indian Community	226	86.3	-	-	(X)	209	67.0	6	-	27	14.8
Karuk Tribe of California	2 554	74.9	-	-	(X)	2 393	53.8	47	10.6	154	24.7
Kickapoo	567	40.7	-	-	(X)	567	54.3	34	-	73	13.7
Kickapoo	503	33.2	-	-	(X)	503	59.6	34	-	73	13.7
Kiowa	991	44.7	3	0.3	-	948	59.5	6	-	75	2.7
Kiowa	891	46.4	3	0.3	-	858	55.2	6	-	75	2.7
Klamath	2 541	82.2	6	0.2	-	2 305	62.9	79	12.7	78	19.2
Kootenai	711	76.5	23	3.2	78.3	632	51.3	71	33.8	154	3.9
Luiseno	4 106	93.0	26	0.6	30.8	3 770	38.4	53	22.6	229	11.8
La Jolla Band of Luiseno Mission Indians	322	80.2	9	2.8	-	291	42.3	18	-	17	11.8
Luiseno	1 709	94.7	8	0.5	100.0	1 625	35.2	27	44.4	109	0.9
Pala Band of Luiseno Mission Indians	509	89.9	6	1.2	-	481	42.6	-	(X)	29	6.9
Pechanga Band of Luiseno Mission Indians	501	95.4	1	0.2	-	453	63.6	7	-	33	27.3
Soboba	616	95.0	2	0.3	-	516	30.0	1	-	9	55.6
Rincon Band of Luiseno Mission Indians	167	93.4	-	-	(X)	157	46.5	-	(X)	-	(X)
Lumbee	941	36.1	-	-	(X)	910	62.0	6	-	90	12.2
Lummi	3 008	89.6	24	0.8	54.2	2 726	57.7	59	20.3	136	26.5

Table 25. **Place of Birth, Residence in 1995, and Language for Selected American Indian and Alaska Native Tribes (One Tribe Reported): 2000**—Con.

[Data based on a sample (except Tables 79 and 80). For information on confidentiality protection, coverage, sampling error, and nonsampling error, see Appendix G. Tribes are shown if respondents reported only one tribe or as American Indian or Alaska Native only and met the specified threshold. For more information, see "How to Use This Census Report"]

Region Division	Total population	Native population—Percent born in state of residence	Foreign-born population			Population 5 years and over		Speak a language other than English at home			
								Population 5 to 17 years		Population 18 years and over	
			Number	Percent of total population	Percent naturalized citizens	Number	Percent living in different house in 1995	Number	Percent who speak English less than "very well"	Number	Percent who speak English less than "very well"
West Region—Con.											
American Indian and Alaska Native—Con.											
American Indian—Con.											
Maidu	2 126	85.8	-	-	(X)	1 891	60.6	49	30.6	110	6.4
Maidu	1 730	86.5	-	-	(X)	1 537	57.9	49	30.6	103	6.8
Makah	1 642	87.2	-	-	(X)	1 433	44.3	62	6.5	111	10.8
Menominee	337	21.4	-	-	(X)	337	70.6	3	-	10	-
Miami	516	39.8	3	0.6	-	472	43.2	5	-	12	-
Miami	263	47.1	-	-	(X)	241	57.7	5	-	5	-
Mission Indians	1 011	85.0	-	-	(X)	943	40.8	-	(X)	161	11.2
Mission Indians	785	83.9	-	-	(X)	727	38.1	-	(X)	124	12.1
Me-Wuk	2 612	89.5	14	0.5	-	2 465	51.0	32	34.4	109	27.5
Me-Wuk	2 599	89.8	14	0.5	-	2 452	50.8	30	30.0	107	28.0
Modoc	428	80.4	-	-	(X)	410	60.0	6	-	45	13.3
Modoc	422	81.5	-	-	(X)	404	60.9	6	-	39	-
Mono	1 679	92.1	-	-	(X)	1 573	56.3	58	17.2	198	29.8
Mono	1 597	92.7	-	-	(X)	1 491	57.3	58	17.2	190	31.1
Navajo	267 591	77.6	453	0.2	42.8	241 875	36.1	39 915	34.3	127 502	37.0
Nez Perce	3 770	63.5	12	0.3	-	3 446	50.0	59	32.2	442	23.1
Nomlaki	447	84.3	-	-	(X)	430	48.4	5	100.0	12	25.0
Nomlaki	405	86.4	-	-	(X)	388	44.6	5	100.0	12	25.0
Omaha	390	32.8	-	-	(X)	361	52.6	14	-	49	18.4
Osage	1 827	50.6	10	0.5	100.0	1 713	54.6	6	-	85	10.6
Ottawa	740	49.6	-	-	(X)	651	62.8	-	(X)	30	23.3
Ottawa	516	57.2	-	-	(X)	447	72.0	-	(X)	23	-
Paiute	9 393	73.8	35	0.4	14.3	8 515	43.7	214	15.9	1 024	16.9
Burns Paiute Tribe	145	88.3	-	-	(X)	136	83.8	14	21.4	31	25.8
Paiute	5 595	72.6	14	0.3	14.3	5 158	47.2	106	11.3	581	20.3
Pyramid Lake	1 291	82.0	-	-	(X)	1 158	30.6	29	13.8	143	-
Walker River	774	80.6	-	-	(X)	660	29.5	26	-	61	13.1
Yerington Paiute	445	87.6	1	0.2	100.0	399	37.6	12	8.3	37	21.6
Paiute-Shoshone	3 169	71.6	6	0.2	100.0	2 947	39.5	95	11.6	704	28.3
Fallon	509	89.8	-	-	(X)	466	18.5	12	-	48	-
Fort McDermitt Paiute and Shoshone Tribes	388	81.2	-	-	(X)	358	24.9	50	16.0	179	41.3
Shoshone Paiute	1 948	65.5	4	0.2	100.0	1 816	47.6	33	9.1	418	27.5
Pawnee	610	47.2	-	-	(X)	574	62.2	23	-	45	-
Pawnee	610	47.2	-	-	(X)	574	62.2	23	-	45	-
Peoria	310	77.7	-	-	(X)	293	41.6	-	(X)	4	-
Pima	7 890	86.2	53	0.7	54.7	7 258	52.4	364	20.6	1 416	19.4
Gila River Indian Community	1 652	89.4	-	-	(X)	1 525	65.8	61	4.9	301	17.6
Pima	3 764	79.2	49	1.3	51.0	3 505	60.6	160	12.5	804	15.2
Salt River Pima-Maricopa	2 443	95.3	4	0.2	100.0	2 197	30.5	143	36.4	306	32.4
Pit River	1 724	87.6	12	0.7	100.0	1 437	51.5	20	80.0	78	14.1
Pit River Tribe of California	1 692	87.4	12	0.7	100.0	1 409	51.2	20	80.0	78	14.1
Pomo	4 900	91.7	40	0.8	12.5	4 415	56.8	150	36.7	381	19.4
Pomo	3 396	90.9	18	0.5	27.8	3 067	56.8	81	60.5	292	21.9
Ponca	329	55.0	-	-	(X)	302	61.9	-	(X)	12	-
Ponca	298	54.7	-	-	(X)	278	64.7	-	(X)	12	-
Potawatomi	3 159	52.8	5	0.2	100.0	3 055	54.1	13	53.8	97	8.2
Citizen Potawatomi Nation	538	57.6	5	0.9	100.0	525	37.3	-	(X)	23	21.7
Potawatomi	2 415	52.3	-	-	(X)	2 329	58.3	7	100.0	72	1.4
Pueblo	54 857	87.6	214	0.4	36.9	50 335	32.9	6 769	36.0	24 271	26.9
Acoma	4 193	90.9	-	-	(X)	3 814	35.3	250	52.8	1 621	23.8
Cochiti	899	87.3	-	-	(X)	831	48.0	92	38.0	383	17.5
Hopi	9 572	86.3	57	0.6	66.7	8 685	39.1	798	35.5	3 865	26.7
Isleta	3 393	90.5	-	-	(X)	3 136	33.0	340	22.9	1 553	16.0
Jemez	2 629	89.6	3	0.1	-	2 398	31.0	538	52.6	1 491	39.4
Laguna	6 105	83.3	3	-	100.0	5 599	35.0	252	24.2	1 769	30.1
Nambe	549	92.3	6	1.1	-	490	21.8	16	31.3	92	16.3
Picuris	295	74.2	-	-	(X)	279	31.2	16	-	100	23.0
Pojoaque	198	93.2	7	3.5	-	151	25.2	29	17.2	59	13.6
Pueblo	1 670	60.2	66	4.0	-	1 594	58.0	51	21.6	473	33.8
San Felipe	2 750	96.4	-	-	(X)	2 483	16.0	681	48.2	1 584	39.0
San Ildefonso	531	78.7	-	-	(X)	492	29.5	54	9.3	201	10.9
San Juan Pueblo	1 379	84.9	3	0.2	-	1 265	36.8	113	8.0	526	10.1
Sandia	337	90.5	-	-	(X)	322	15.5	2	100.0	59	-
Santa Ana	589	88.5	-	-	(X)	559	24.2	35	54.3	212	27.8
Santa Clara	1 043	87.3	3	0.3	100.0	968	13.4	107	25.2	490	10.0
Santo Domingo	3 659	95.7	12	0.3	-	3 347	26.3	993	36.2	2 152	24.0
Taos	1 718	83.9	-	-	(X)	1 628	27.3	191	27.7	945	18.9
Tesuque	494	88.5	-	-	(X)	463	17.1	51	15.7	230	7.8
Tewa	841	73.4	-	-	(X)	775	38.6	39	23.1	240	23.3
Ysleta Del Sur Pueblo of Texas	736	68.6	17	2.3	76.5	711	43.3	93	12.9	410	26.3
Zia	822	92.3	17	2.1	88.2	760	29.6	142	57.7	402	49.8
Zuni	9 101	91.6	-	-	(X)	8 335	29.7	1 814	34.3	4 925	30.0
Puget Sound Salish	10 622	89.1	97	0.9	69.1	9 488	47.0	141	9.2	411	14.4
Muckleshoot	1 441	94.6	-	-	(X)	1 236	55.7	30	13.3	47	29.8
Nisqually	454	92.3	10	2.2	70.0	400	33.0	-	(X)	8	37.5
Nooksack	701	89.7	32	4.6	68.8	625	40.2	2	-	13	7.7
Puyallup	1 350	85.1	25	1.9	52.0	1 248	45.8	47	4.3	67	19.4
Skokomish	658	95.1	1	0.2	-	565	32.6	5	-	11	-
Snohomish	443	79.9	-	-	(X)	417	60.9	-	(X)	58	13.8
Squaxin Island	582	85.1	-	-	(X)	534	48.9	6	83.3	13	15.4
Suquamish	561	82.9	-	-	(X)	502	42.0	1	-	25	-
Swinomish	582	96.5	10	1.7	60.0	512	41.2	4	-	16	37.5
Tulalip	2 405	90.7	11	0.5	100.0	2 089	44.3	30	6.7	84	14.3
Upper Skagit	373	89.0	1	0.3	100.0	351	52.1	9	-	8	-
Quinault	2 141	88.4	3	0.1	33.3	1 951	51.1	22	-	53	9.4
Rocky Boy's Chippewa Cree	4 956	81.4	30	0.6	60.0	4 500	48.9	120	25.0	678	33.9
Round Valley	287	83.3	-	-	(X)	251	50.6	-	(X)	3	-

Table 25. **Place of Birth, Residence in 1995, and Language for Selected American Indian and Alaska Native Tribes (One Tribe Reported): 2000**—Con.

[Data based on a sample (except Tables 79 and 80). For information on confidentiality protection, coverage, sampling error, and nonsampling error, see Appendix G. Tribes are shown if respondents reported only one tribe or as American Indian or Alaska Native only and met the specified threshold. For more information, see "How to Use This Census Report"]

Region Division	Total population	Native population—Percent born in state of residence	Foreign-born population			Population 5 years and over		Speak a language other than English at home			
								Population 5 to 17 years		Population 18 years and over	
			Number	Percent of total population	Percent naturalized citizens	Number	Percent living in different house in 1995	Number	Percent who speak English less than "very well"	Number	Percent who speak English less than "very well"
West Region—Con.											
American Indian and Alaska Native—Con.											
American Indian—Con.											
Sac and Fox	586	39.3	9	1.5	100.0	586	45.7	38	-	58	-
Salinan	380	87.4	-	-	(X)	360	51.1	-	(X)	45	-
Salish	3 309	73.5	49	1.5	53.1	3 152	55.3	90	17.8	277	22.4
Salish and Kootenai	3 245	82.1	13	0.4	-	2 881	41.1	125	-	258	20.5
Salish and Kootenai	3 245	82.1	13	0.4	-	2 881	41.1	125	-	258	20.5
Seminole	1 584	43.0	7	0.4	-	1 482	62.5	25	12.0	215	22.3
Seminole	1 489	44.4	7	0.5	-	1 400	61.5	25	12.0	195	24.6
Serrano	432	99.8	-	-	(X)	362	60.2	-	(X)	39	-
Serrano	380	100.0	-	-	(X)	310	65.5	-	(X)	33	-
Shasta	460	73.0	-	-	(X)	411	47.7	-	(X)	26	-
Shasta	428	73.6	-	-	(X)	383	45.4	-	(X)	26	-
Shawnee	820	41.8	5	0.6	100.0	800	57.5	-	(X)	39	-
Shawnee	455	43.5	-	-	(X)	448	61.4	-	(X)	12	-
Shoshone	7 189	73.6	40	0.6	70.0	6 536	43.2	202	50.0	1 160	24.7
Death Valley Timbi-Sha Shoshone	193	74.1	-	-	(X)	178	56.2	3	66.7	32	25.0
Goshute	238	62.6	3	1.3	100.0	230	44.3	23	34.8	56	8.9
Wind River (Eastern Shoshone)	138	71.5	15	10.9	100.0	126	50.8	11	36.4	26	19.2
Shoshone	5 991	73.4	10	0.2	100.0	5 413	42.7	133	54.1	893	25.4
Shoshone-Bannock Tribes of the Fort Hall Reservation	4 826	80.1	18	0.4	44.4	4 316	38.9	230	14.3	928	21.6
Sioux	25 522	50.3	106	0.4	73.6	23 627	57.5	487	10.3	2 831	14.0
Cheyenne River Sioux	979	39.9	-	-	(X)	920	67.0	7	71.4	123	5.7
Fort Peck Sioux	2 036	77.9	-	-	(X)	1 845	38.2	27	-	101	18.8
Oglala Sioux	3 360	36.1	-	-	(X)	3 164	60.7	47	-	406	14.5
Rosebud Sioux	1 381	33.6	6	0.4	100.0	1 317	59.9	36	-	222	14.4
Sioux	11 003	56.8	69	0.6	59.4	10 131	54.2	219	12.3	1 048	11.2
Sisseton-Wahpeton	477	45.7	-	-	(X)	475	53.7	-	(X)	68	17.6
Standing Rock Sioux	1 121	56.0	3	0.3	100.0	1 004	60.2	15	66.7	144	37.5
Teton Sioux	2 762	42.0	-	-	(X)	2 598	69.4	101	7.9	461	6.5
Yankton Sioux	630	45.0	19	3.0	100.0	577	57.5	16	-	29	75.9
S'Klallam	2 002	89.6	36	1.8	50.0	1 821	40.1	39	-	98	9.2
Jamestown S'Klallam	343	84.5	-	-	(X)	316	61.4	-	(X)	5	-
Klallam	744	88.7	20	2.7	50.0	694	39.9	4	-	40	-
Lower Elwha Tribal Community	293	88.8	8	2.7	100.0	263	33.1	7	-	22	-
Port Gamble Klallam	513	92.9	8	1.6	-	450	34.0	28	-	31	29.0
Spokane	2 361	89.4	-	-	(X)	2 138	44.0	17	23.5	123	2.4
Stockbridge-Munsee Community of Mohican Indians of Wisconsin	340	58.2	84	24.7	28.6	285	54.4	54	48.1	91	11.0
Te-Moak Tribes of Western Shoshone Indians of Nevada	937	72.0	1	0.1	-	824	45.0	22	22.7	142	17.6
Te-Moak Tribes of Western Shoshone Indians	927	71.7	1	0.1	-	814	45.5	22	22.7	138	18.1
Three Affiliated Tribes of North Dakota (Fort Bethold)	463	44.9	-	-	(X)	443	60.5	-	(X)	51	9.8
Tohono O'Odham	17 266	93.2	225	1.3	24.9	15 622	38.2	1 084	40.5	6 227	44.1
Ak-Chin	501	97.8	-	-	(X)	434	15.7	32	37.5	183	24.0
Tohono O'Odham	16 745	93.2	225	1.3	24.9	15 168	38.8	1 052	40.6	6 044	44.7
Tolowa	567	80.1	-	-	(X)	507	37.9	10	-	26	30.8
Tolowa	494	78.5	-	-	(X)	444	41.2	10	-	24	33.3
Umatilla	1 496	74.4	14	0.9	-	1 359	54.8	28	14.3	82	6.1
Umpqua	762	76.4	-	-	(X)	648	64.2	5	-	22	9.1
Cow Creek Umpqua	611	82.5	-	-	(X)	511	61.1	-	(X)	22	9.1
Ute	7 031	76.6	18	0.3	100.0	6 465	41.2	237	21.1	1 810	20.6
Southern Ute	1 006	77.5	-	-	(X)	937	37.4	22	-	245	6.9
Uintah Ute	778	83.4	-	-	(X)	708	36.7	16	31.3	179	12.8
Ute	3 614	78.4	18	0.5	100.0	3 366	44.5	113	18.6	802	17.1
Ute Mountain	1 633	69.1	-	-	(X)	1 454	38.2	86	27.9	584	33.6
Wailaki	923	84.4	-	-	(X)	898	47.0	-	(X)	29	13.8
Warm Springs	3 137	88.3	2	0.1	-	2 835	53.3	155	18.7	297	8.1
Wascopum	240	93.8	-	-	(X)	215	32.1	-	(X)	11	-
Washoe	1 170	77.1	2	0.2	-	1 096	32.9	26	-	183	8.2
Washoe	1 170	77.1	2	0.2	-	1 096	32.9	26	-	183	8.2
Winnebago	672	42.4	-	-	(X)	629	59.5	8	100.0	65	20.0
Winnebago	426	45.8	-	-	(X)	407	56.8	-	(X)	24	-
Wintun	2 030	88.1	-	-	(X)	1 911	55.7	51	-	86	5.8
Wintun	2 007	89.0	-	-	(X)	1 888	55.2	51	-	84	6.0
Wiyot	454	89.0	-	-	(X)	423	61.9	-	(X)	20	-
Wiyot	391	90.0	-	-	(X)	360	61.9	-	(X)	20	-
Yakama	8 122	85.2	31	0.4	51.6	7 286	41.1	229	13.1	744	21.4
Yaqui	14 898	89.3	483	3.2	36.4	13 511	38.3	1 980	34.2	6 891	25.9
Pascua Yaqui	3 892	91.7	56	1.4	50.0	3 369	40.3	505	29.7	1 836	28.3
Yaqui	10 965	88.4	427	3.9	34.7	10 101	37.4	1 470	35.9	5 019	25.1
Yavapai Apache	841	86.1	1	0.1	-	726	37.2	27	25.9	61	8.2
Yokuts	3 085	95.4	12	0.4	41.7	2 767	44.0	49	18.4	193	29.5
Picayune Rancheria of Chukchansi Indians	895	89.6	4	0.4	-	823	38.4	-	(X)	41	26.8
Tachi	376	100.0	3	0.8	-	281	48.4	5	-	33	9.1
Tule River	633	98.6	5	0.8	100.0	573	38.2	6	50.0	28	42.9
Yokuts	1 060	96.4	-	-	(X)	973	46.0	35	17.1	87	35.6
Yuman	7 479	72.8	22	0.3	-	6 727	42.8	418	53.1	1 916	30.6
Cocopah Tribe of Arizona	856	86.0	3	0.4	-	767	59.2	43	14.0	289	33.9
Fort Mojave Indian Tribe of Arizona	1 416	52.5	3	0.2	-	1 239	51.1	22	50.0	176	25.0
Havasupai	622	91.6	-	-	(X)	554	33.4	154	70.1	322	45.7
Hualapai	1 351	91.1	-	-	(X)	1 233	31.5	130	66.2	565	29.7
Maricopa	261	94.7	15	5.7	-	220	55.0	5	60.0	66	39.4
Quechan	1 975	51.1	-	-	(X)	1 804	43.2	43	18.6	323	21.4
Yavapai-Prescott Tribe of the Yavapai Reservation	964	91.7	1	0.1	-	876	35.7	21	-	163	19.6
Yurok	3 881	83.2	10	0.3	30.0	3 539	46.7	58	29.3	201	32.3

Table 25. **Place of Birth, Residence in 1995, and Language for Selected American Indian and Alaska Native Tribes (One Tribe Reported): 2000**—Con.

[Data based on a sample (except Tables 79 and 80). For information on confidentiality protection, coverage, sampling error, and nonsampling error, see Appendix G. Tribes are shown if respondents reported only one tribe or as American Indian or Alaska Native only and met the specified threshold. For more information, see "How to Use This Census Report"]

Region Division	Total population	Native population—Percent born in state of residence	Foreign-born population			Population 5 years and over		Speak a language other than English at home			
								Population 5 to 17 years		Population 18 years and over	
			Number	Percent of total population	Percent naturalized citizens	Number	Percent living in different house in 1995	Number	Percent who speak English less than "very well"	Number	Percent who speak English less than "very well"
West Region—Con.											
American Indian and Alaska Native—Con.											
American Indian—Con.											
Yurok—Con.											
Yurok	3 881	83.2	10	0.3	30.0	3 539	46.7	58	29.3	201	32.3
Alaska Native	**92 220**	**87.9**	**313**	**0.3**	**63.9**	**84 389**	**44.5**	**6 194**	**36.4**	**19 382**	**30.0**
Alaskan Athabascan	13 682	89.5	62	0.5	64.5	12 703	46.4	323	26.3	1 609	25.1
Alaskan Athabascan	7 528	88.2	48	0.6	58.3	7 006	47.9	143	24.5	757	25.9
Allakaket Village	150	100.0	-	-	(X)	142	25.4	-	(X)	10	80.0
Doyon	852	88.3	-	-	(X)	802	40.5	29	31.0	85	21.2
Native Village of Fort Yukon	109	95.3	2	1.8	100.0	95	28.4	6	83.3	20	45.0
Holy Cross Village	122	100.0	-	-	(X)	110	35.5	-	(X)	2	-
Huslia Village	285	100.0	-	-	(X)	238	63.0	14	-	55	10.9
Kenaitze Indian Tribe	456	70.0	-	-	(X)	427	52.9	-	(X)	14	50.0
Koyukuk Native Village	199	96.5	-	-	(X)	197	48.2	7	-	28	32.1
Native Village of Minto	210	99.0	-	-	(X)	201	17.4	2	-	37	8.1
Nondalton Village	208	97.1	-	-	(X)	189	27.0	3	-	20	5.0
Nulato Village	368	97.6	-	-	(X)	340	20.9	-	(X)	32	12.5
Shageluk Native Village	151	96.7	-	-	(X)	140	17.1	-	(X)	30	10.0
Native Village of Tanacross	119	100.0	-	-	(X)	107	16.8	7	-	54	31.5
Village of Venetie	404	97.8	-	-	(X)	342	54.1	41	43.9	164	39.0
Aleut	5 629	78.0	22	0.4	59.1	5 268	54.0	128	10.9	412	23.8
Alutiiq Aleut	310	92.3	-	-	(X)	253	53.0	-	(X)	3	33.3
Alutiiq	142	90.8	-	-	(X)	119	50.4	-	(X)	3	33.3
Bristol Bay Aleut	573	93.2	-	-	(X)	530	29.2	1	100.0	29	41.4
Chugach Aleut	374	76.7	-	-	(X)	334	51.5	30	56.7	99	36.4
Eskimo Tribes	4 836	85.8	41	0.8	100.0	4 516	48.4	170	17.1	1 157	31.7
Eskimo	4 836	85.8	41	0.8	100.0	4 516	48.4	170	17.1	1 157	31.7
Eyak	371	82.2	-	-	(X)	354	32.2	10	-	63	17.5
Inupiat Eskimo	16 281	94.6	36	0.2	63.9	14 700	41.7	1 202	27.3	4 249	25.7
Native Village of Ambler	149	100.0	-	-	(X)	134	22.4	28	7.1	86	5.8
Arctic Slope Corporation	825	90.5	-	-	(X)	733	54.4	85	15.3	226	17.7
Native Village of Barrow Inupiat Traditional Government	228	96.9	-	-	(X)	188	23.9	11	18.2	56	32.1
Bering Straits Inupiat	520	87.1	-	-	(X)	503	52.3	15	-	92	37.0
Native Village of Brevig Mission	251	100.0	-	-	(X)	217	5.1	-	(X)	56	28.6
Native Village of Buckland	369	100.0	-	-	(X)	331	13.3	16	12.5	47	4.3
Native Village of Elim	354	91.8	-	-	(X)	321	50.5	5	-	59	16.9
Inupiaq	2 497	92.5	2	0.1	-	2 278	51.1	185	19.5	771	26.2
Inupiat	2 275	87.6	21	0.9	100.0	2 077	56.7	141	28.4	546	27.8
Native Village of Kiana	355	99.2	-	-	(X)	305	30.8	86	11.6	122	49.2
King Island Native Community	288	97.9	-	-	(X)	266	38.3	3	100.0	100	31.0
Native Village of Kivalina	352	99.4	-	-	(X)	322	20.8	25	-	85	5.9
Native Village of Kotzebue	339	97.9	-	-	(X)	320	59.7	25	60.0	54	14.8
Native Village of Koyuk	243	94.2	2	0.8	100.0	222	42.8	-	(X)	38	2.6
Kwiguk	220	100.0	-	-	(X)	210	2.4	80	86.3	130	57.7
Nana Inupiat	1 293	96.7	9	0.7	-	1 143	44.7	95	-	372	18.0
Native Village of Noatak	388	95.9	-	-	(X)	349	40.4	16	-	102	13.7
Nome Eskimo Community	733	97.5	2	0.3	-	657	50.8	-	(X)	85	25.9
Native Village of Point Hope	574	99.3	-	-	(X)	517	21.3	37	67.6	141	39.7
Native Village of Selawik	189	100.0	-	-	(X)	179	41.9	52	23.1	93	11.8
Native Village of Shaktoolik	165	97.6	-	-	(X)	162	27.8	-	(X)	22	50.0
Native Village of Shishmaref	465	98.3	-	-	(X)	426	19.7	13	23.1	100	39.0
Native Village of Shungnak	322	97.5	-	-	(X)	288	34.0	70	97.1	113	49.6
Native Village of Teller	165	100.0	-	-	(X)	141	32.6	6	-	41	12.2
Native Village of Unalakleet	796	93.1	-	-	(X)	713	29.0	11	72.7	133	21.1
Village of Wainwright	215	100.0	-	-	(X)	201	32.8	45	13.3	124	21.0
Village of White Mountain	507	91.3	-	-	(X)	426	39.2	12	-	92	17.4
Koniag Aleut	1 393	81.6	-	-	(X)	1 284	42.9	6	16.7	52	53.8
Koniag Aleut	459	78.6	-	-	(X)	439	40.3	-	(X)	8	37.5
Village of Old Harbor	240	82.1	-	-	(X)	214	33.2	3	33.3	2	-
Native Village of Port Lions	157	84.7	-	-	(X)	143	34.3	-	(X)	12	16.7
Sealaska	320	73.8	-	-	(X)	305	63.6	12	50.0	12	16.7
Sealaska	286	74.1	-	-	(X)	271	64.9	12	50.0	10	20.0
Siberian Eskimo	1 299	98.5	-	-	(X)	1 199	22.9	326	8.3	750	14.8
Native Village of Gambell	542	99.3	-	-	(X)	497	18.9	164	7.9	317	23.7
Native Village of Savoonga	671	100.0	-	-	(X)	627	22.2	162	8.6	397	6.5
Tlingit-Haida	14 052	76.4	90	0.6	64.4	12 920	55.0	202	24.3	924	16.2
Chilkat Indian Village (Kluckwan)	137	79.6	-	-	(X)	124	29.0	-	(X)	6	-
Haida	1 135	75.7	9	0.8	100.0	1 055	58.8	-	(X)	109	6.4
Hoonah Indian Association	253	94.9	-	-	(X)	237	30.0	-	(X)	31	-
Hydaburg Cooperative Association	202	95.0	-	-	(X)	184	13.0	-	(X)	4	-
Organized Village of Kake	307	91.8	2	0.7	-	275	26.9	2	-	31	6.5
Ketchikan Indian Corporation	605	85.3	18	3.0	-	502	64.9	5	-	19	57.9
Klawock Cooperative Association	252	88.9	-	-	(X)	236	36.4	-	(X)	12	8.3
Organized Village of Saxman	341	82.1	-	-	(X)	309	37.5	9	-	23	13.0
Sitka Tribe of Alaska	293	97.3	-	-	(X)	270	75.6	5	-	13	-
Tlingit	8 499	72.5	61	0.7	80.3	7 902	57.0	153	13.7	604	20.0
Tsimshian	2 155	68.7	11	0.5	63.6	2 012	53.9	19	42.1	121	12.4
Metlakatla Indian Community Annette Island Reserve	703	88.9	8	1.1	50.0	638	35.0	8	-	46	21.7
Tsimshian	1 303	55.2	3	0.2	100.0	1 228	64.7	8	100.0	65	7.7
Unangan Aleut	2 174	91.9	-	-	(X)	2 049	34.8	33	18.2	314	28.3
Aleut Corporation	213	83.1	-	-	(X)	213	50.2	-	(X)	39	-
King Cove	349	96.6	-	-	(X)	313	17.9	-	(X)	2	-
Qagan Tayagungin Tribe of Sand Point Village	270	88.9	-	-	(X)	258	19.0	2	-	3	-
Saint Paul	486	94.4	-	-	(X)	447	37.4	23	26.1	130	29.2
South Naknek Village	150	96.7	-	-	(X)	148	49.3	-	(X)	3	33.3
Yup'ik	21 520	96.4	5	-	100.0	19 319	33.4	3 310	45.8	8 310	36.1
Akiachak Native Community	572	98.3	-	-	(X)	510	16.7	181	47.5	304	25.0

Table 25. **Place of Birth, Residence in 1995, and Language for Selected American Indian and Alaska Native Tribes (One Tribe Reported): 2000**—Con.

[Data based on a sample (except Tables 79 and 80). For information on confidentiality protection, coverage, sampling error, and nonsampling error, see Appendix G. Tribes are shown if respondents reported only one tribe or as American Indian or Alaska Native only and met the specified threshold. For more information, see "How to Use This Census Report"]

Region Division	Total population	Native population—Percent born in state of residence	Foreign-born population			Population 5 years and over		Speak a language other than English at home			
								Population 5 to 17 years		Population 18 years and over	
			Number	Percent of total population	Percent naturalized citizens	Number	Percent living in different house in 1995	Number	Percent who speak English less than "very well"	Number	Percent who speak English less than "very well"
West Region—Con.											
American Indian and Alaska Native—Con.											
Alaska Native—Con.											
Yup'ik—Con.											
Village of Alakanuk	731	99.0	-	-	(X)	631	24.4	53	22.6	264	29.2
Algaaciq Native Village (St. Mary's)	292	100.0	-	-	(X)	252	27.8	18	27.8	79	44.3
Village of Aniak	278	96.0	-	-	(X)	255	20.0	14	21.4	57	26.3
Asa'carsarmiut Tribe	669	99.7	-	-	(X)	587	13.5	5	80.0	109	57.8
Bristol Bay	484	86.6	-	-	(X)	430	43.7	27	14.8	161	28.0
Calista	404	94.1	-	-	(X)	378	53.7	31	45.2	173	48.0
Village of Chefornak	289	99.3	-	-	(X)	270	4.8	115	76.5	145	66.2
Native Village of Chuathbaluk	163	80.4	-	-	(X)	149	43.0	25	28.0	19	10.5
Curyung Tribal Council (Native Village of Dillingham)	442	88.5	-	-	(X)	412	31.1	5	20.0	50	26.0
Emmonak Village	661	100.0	-	-	(X)	604	15.4	76	39.5	219	42.0
Native Village of Goodnews Bay	207	99.0	-	-	(X)	191	37.7	43	74.4	103	40.8
Native Village of Hooper Bay	854	99.5	-	-	(X)	783	12.6	224	39.3	421	24.0
Iqurmuit Traditional Council	191	100.0	-	-	(X)	172	48.3	22	68.2	62	22.6
Native Village of Kasigluk	559	100.0	-	-	(X)	495	19.2	180	54.4	301	47.2
Native Village of Kipnuk	463	100.0	-	-	(X)	407	21.9	127	44.1	255	26.3
Native Village of Kongiganak	127	100.0	-	-	(X)	93	71.0	53	22.6	32	-
Organized Village of Kwethluk	181	100.0	-	-	(X)	152	34.2	55	30.9	94	44.7
Native Village of Marshall (Fortuna Ledge)	271	97.8	-	-	(X)	254	17.3	23	17.4	69	40.6
Naknek Native Village	156	98.1	-	-	(X)	114	28.1	-	(X)	-	(X)
Native Village of Napakiak	269	99.6	-	-	(X)	237	17.3	56	48.2	167	29.3
Native Village of Napaskiak	411	100.0	-	-	(X)	380	27.9	146	50.0	219	52.1
New Koliganek Village Council	154	100.0	-	-	(X)	140	12.9	4	-	34	79.4
Newhalen Village	128	93.0	-	-	(X)	117	37.6	-	(X)	29	48.3
Newtok Village	359	100.0	-	-	(X)	305	26.9	102	79.4	168	59.5
Native Village of Nightmute	156	100.0	-	-	(X)	138	38.4	45	62.2	87	75.9
Native Village of Nunapitchuk	424	99.5	-	-	(X)	386	23.8	135	62.2	243	42.8
Orutsararmuit Native Village (Bethel)	293	94.2	-	-	(X)	281	44.5	23	30.4	95	14.7
Native Village of Saint Michael	180	94.4	-	-	(X)	165	38.2	-	(X)	34	35.3
Stebbins Community Association	569	100.0	-	-	(X)	507	21.3	17	58.8	100	21.0
Traditional Village of Togiak	358	99.7	-	-	(X)	316	25.0	87	23.0	158	32.9
Native Village of Tuntutuliak	298	100.0	-	-	(X)	249	24.1	107	76.6	140	54.3
Native Village of Tununak	255	95.7	-	-	(X)	244	16.4	70	80.0	129	79.1
Yup'ik	6 321	94.7	-	-	(X)	5 724	43.1	867	36.3	2 436	30.0
Yup'ik Eskimo	1 663	92.1	5	0.3	100.0	1 494	55.3	134	55.2	642	36.4
Mountain Division	**18 172 295**	**46.5**	**1 742 630**	**9.6**	**32.3**	**16 833 479**	**53.8**	**704 761**	**36.7**	**2 612 375**	**43.3**
American Indian and Alaska Native	**608 159**	**75.3**	**8 888**	**1.5**	**29.7**	**551 473**	**41.6**	**62 311**	**34.6**	**216 329**	**34.2**
American Indian	**547 717**	**76.5**	**6 003**	**1.1**	**29.0**	**496 643**	**40.0**	**59 036**	**34.7**	**201 699**	**34.5**
Apache	33 783	88.8	79	0.2	53.2	30 602	35.1	2 322	43.7	12 181	34.0
Apache	5 781	65.7	50	0.9	62.0	5 380	57.3	154	46.1	1 874	23.1
Jicarilla Apache	2 779	88.9	-	-	(X)	2 539	31.3	89	12.4	722	19.3
Mescalero Apache	3 677	86.2	-	-	(X)	3 345	37.0	249	18.5	982	21.2
Payson Tonto Apache	133	100.0	-	-	(X)	120	14.2	2	-	20	30.0
San Carlos Apache	9 446	95.9	20	0.2	55.0	8 496	24.3	434	40.1	3 503	39.6
White Mountain Apache	11 756	96.0	2	-	-	10 518	32.7	1 394	51.1	5 001	39.1
Arapahoe	4 945	81.8	26	0.5	50.0	4 343	45.6	257	18.7	789	23.7
Arapahoe	745	59.9	-	-	(X)	652	65.8	30	13.3	88	17.0
Northern Arapahoe	4 174	86.0	26	0.6	50.0	3 665	41.7	227	19.4	698	24.6
Assiniboine	3 290	87.4	14	0.4	50.0	2 937	44.3	49	10.2	251	16.3
Assiniboine	1 891	82.2	14	0.7	50.0	1 671	51.3	27	-	119	16.8
Fort Belknap Assiniboine	1 098	95.1	-	-	(X)	984	30.9	19	26.3	91	12.1
Fort Peck Assiniboine	301	91.4	-	-	(X)	282	49.6	3	-	41	24.4
Assiniboine Sioux	1 241	80.3	-	-	(X)	1 117	48.6	21	9.5	98	6.1
Assiniboine Sioux	852	78.9	-	-	(X)	787	45.1	13	-	67	9.0
Fort Peck Assiniboine and Sioux	389	83.3	-	-	(X)	330	57.0	8	25.0	31	-
Blackfeet	11 952	82.6	72	0.6	50.0	10 951	46.7	232	24.6	1 008	19.1
Canadian and Latin American	10 840	66.8	3 912	36.1	20.6	9 758	59.2	1 485	40.6	5 110	50.5
Canadian Indian	396	49.1	119	30.1	2.5	366	65.8	6	-	80	8.8
Mexican American Indian	7 810	70.5	3 180	40.7	19.3	6 966	61.5	1 252	43.2	3 831	56.6
South American Indian	569	18.5	320	56.2	42.2	537	58.8	91	7.7	306	49.3
Spanish American Indian	1 827	68.2	144	7.9	20.8	1 656	45.8	91	25.3	775	23.5
Chemehuevi	265	48.3	4	1.5	100.0	262	27.9	17	5.9	68	29.4
Cherokee	14 760	30.4	37	0.3	56.8	14 017	61.5	227	21.6	1 479	16.4
Cherokee	13 797	30.5	37	0.3	56.8	13 107	61.5	215	17.2	1 397	16.3
Western Cherokee	457	25.6	-	-	(X)	437	69.1	-	(X)	43	-
Cheyenne	5 454	81.4	7	0.1	-	4 916	46.7	178	44.4	1 105	28.8
Cheyenne	775	65.5	7	0.9	-	715	63.4	24	25.0	98	26.5
Northern Cheyenne	4 525	85.4	-	-	(X)	4 056	43.6	147	49.7	983	29.1
Cheyenne-Arapaho	289	33.9	-	-	(X)	272	61.8	4	-	43	-
Chickasaw	984	41.7	-	-	(X)	922	74.4	51	100.0	75	-
Chippewa	6 447	44.5	91	1.4	67.0	6 116	59.4	76	34.2	282	25.2
Chippewa	3 635	33.6	71	2.0	67.6	3 461	58.1	44	54.5	194	22.2
Little Shell Chippewa	898	86.9	7	0.8	100.0	863	54.5	2	100.0	5	60.0
Turtle Mountain Band	1 023	63.5	-	-	(X)	950	65.2	12	-	41	34.1
Choctaw	3 634	34.5	-	-	(X)	3 345	61.6	29	27.6	204	9.3
Choctaw	2 785	33.6	-	-	(X)	2 580	60.8	28	28.6	169	11.2
Oklahoma Choctaw	634	35.3	-	-	(X)	591	56.7	-	(X)	26	-
Coeur D'Alene	999	26.6	-	-	(X)	879	48.5	24	25.0	75	25.3
Colorado River Indian	1 513	66.4	3	0.2	100.0	1 380	38.7	16	12.5	201	17.9
Colville	566	25.6	-	-	(X)	517	61.7	19	-	28	50.0
Comanche	730	24.0	-	-	(X)	709	67.1	14	-	154	6.5
Comanche	723	24.2	-	-	(X)	702	67.8	14	-	154	6.5
Cree	670	64.0	131	19.6	61.8	615	55.3	10	-	76	14.5
Creek	1 314	22.6	7	0.5	100.0	1 235	53.8	6	100.0	117	45.3
Muscogee Creek Nation	1 293	22.9	7	0.5	100.0	1 214	54.5	6	100.0	117	45.3

Table 25. **Place of Birth, Residence in 1995, and Language for Selected American Indian and Alaska Native Tribes (One Tribe Reported): 2000**—Con.

[Data based on a sample (except Tables 79 and 80). For information on confidentiality protection, coverage, sampling error, and nonsampling error, see Appendix G. Tribes are shown if respondents reported only one tribe or as American Indian or Alaska Native only and met the specified threshold. For more information, see "How to Use This Census Report"]

Region Division	Total population	Native population—Percent born in state of residence	Foreign-born population			Population 5 years and over		Speak a language other than English at home			
								Population 5 to 17 years		Population 18 years and over	
			Number	Percent of total population	Percent naturalized citizens	Number	Percent living in different house in 1995	Number	Percent who speak English less than "very well"	Number	Percent who speak English less than "very well"
Mountain Division—Con.											
American Indian and Alaska Native—Con.											
American Indian—Con.											
Crow	7 495	85.6	9	0.1	100.0	6 604	43.1	915	42.7	2 894	31.8
Delaware	532	25.4	-	-	(X)	532	60.3	-	(X)	37	21.6
Delaware	424	22.9	-	-	(X)	424	62.7	-	(X)	37	21.6
Gros Ventres	2 233	88.4	-	-	(X)	2 009	48.6	34	8.8	74	12.2
Gros Ventres	942	79.8	-	-	(X)	857	71.1	7	-	28	17.9
Fort Belknap Gros Ventres	1 291	94.7	-	-	(X)	1 152	31.9	27	11.1	46	8.7
Iroquois	1 883	25.8	134	7.1	19.4	1 755	70.6	25	-	133	26.3
Mohawk	581	18.8	113	19.4	13.3	556	71.2	-	(X)	75	40.0
Kiowa	502	36.1	-	-	(X)	483	68.1	4	-	60	3.3
Kiowa	442	41.0	-	-	(X)	423	63.6	4	-	60	3.3
Kootenai	614	79.9	21	3.4	85.7	538	51.1	68	30.9	140	4.3
Miami	257	33.9	3	1.2	-	243	38.7	5	-	12	-
Navajo	257 735	78.6	323	0.1	45.2	232 609	35.1	39 697	34.4	124 682	37.3
Nez Perce	2 359	72.7	12	0.5	-	2 117	42.7	40	12.5	278	24.1
Osage	509	33.4	-	-	(X)	503	61.6	4	-	14	-
Paiute	5 714	73.9	35	0.6	14.3	5 051	39.1	144	18.8	763	17.6
Paiute	2 589	67.6	14	0.5	14.3	2 321	46.7	53	15.1	375	23.2
Pyramid Lake	1 271	83.3	-	-	(X)	1 138	30.5	29	13.8	141	-
Walker River	704	85.9	-	-	(X)	590	27.3	26	-	61	13.1
Yerington Paiute	418	89.0	1	0.2	100.0	374	35.8	12	8.3	37	21.6
Paiute-Shoshone	2 530	71.2	6	0.2	100.0	2 341	37.2	89	12.4	634	30.8
Fallon	497	91.5	-	-	(X)	454	16.3	12	-	48	-
Fort McDermitt Paiute and Shoshone Tribes	375	84.0	-	-	(X)	345	24.1	50	16.0	172	41.3
Shoshone Paiute	1 507	62.8	4	0.3	100.0	1 397	45.8	27	11.1	379	30.3
Pawnee	265	39.2	-	-	(X)	256	48.8	2	-	29	-
Pawnee	265	39.2	-	-	(X)	256	48.8	2	-	29	-
Pima	6 765	91.1	48	0.7	50.0	6 204	49.2	314	22.3	1 243	20.9
Gila River Indian Community	1 542	93.1	-	-	(X)	1 429	66.1	61	4.9	297	17.8
Pima	2 784	85.4	44	1.6	45.5	2 579	56.5	110	13.6	635	17.0
Salt River Pima-Maricopa	2 419	96.2	4	0.2	100.0	2 176	29.9	143	36.4	306	32.4
Potawatomi	1 106	33.6	5	0.5	100.0	1 094	50.5	-	(X)	27	25.9
Potawatomi	832	25.1	-	-	(X)	828	53.9	-	(X)	20	-
Pueblo	49 911	90.6	94	0.2	46.8	45 653	30.9	6 608	36.7	23 084	26.8
Acoma	3 728	93.0	-	-	(X)	3 404	35.6	245	53.9	1 587	22.9
Cochiti	883	88.1	-	-	(X)	815	47.9	92	38.0	374	17.9
Hopi	8 495	89.8	50	0.6	62.0	7 671	37.5	769	36.8	3 714	27.0
Isleta	3 140	94.7	-	-	(X)	2 887	32.4	340	22.9	1 502	16.4
Jemez	2 501	92.0	3	0.1	-	2 285	29.5	538	52.6	1 452	39.7
Laguna	5 627	86.4	3	0.1	100.0	5 133	33.2	242	25.2	1 645	30.8
Nambe	544	92.2	6	1.1	-	490	21.8	16	31.3	92	16.3
Picuris	236	78.4	-	-	(X)	224	22.8	11	-	81	22.2
Pojoaque	191	92.9	7	3.7	-	144	21.5	29	17.2	59	13.6
Pueblo	556	61.2	-	-	(X)	545	63.7	35	31.4	175	19.4
San Felipe	2 750	96.4	-	-	(X)	2 483	16.0	681	48.2	1 584	39.0
San Ildefonso	516	81.0	-	-	(X)	477	28.7	54	9.3	201	10.9
San Juan Pueblo	1 339	85.8	3	0.2	-	1 236	35.3	108	8.3	517	9.1
Sandia	330	90.3	-	-	(X)	315	13.7	2	100.0	59	-
Santa Ana	586	88.9	-	-	(X)	556	23.7	35	54.3	212	27.8
Santa Clara	988	90.2	3	0.3	100.0	913	11.8	107	25.2	476	10.3
Santo Domingo	3 644	96.1	12	0.3	-	3 332	26.2	993	36.2	2 152	24.0
Taos	1 640	85.5	-	-	(X)	1 554	25.0	191	27.7	939	19.1
Tesuque	494	88.5	-	-	(X)	463	17.1	51	15.7	230	7.8
Tewa	604	75.8	-	-	(X)	564	36.9	39	23.1	207	27.1
Zia	792	92.9	-	-	(X)	730	28.9	135	60.7	379	50.7
Zuni	8 779	93.1	-	-	(X)	8 013	28.0	1 776	34.6	4 827	30.3
Rocky Boy's Chippewa Cree	4 490	85.6	23	0.5	47.8	4 064	47.5	116	22.4	612	36.3
Salish	2 428	81.6	2	0.1	-	2 307	49.5	81	17.3	248	25.0
Salish and Kootenai	2 792	88.8	6	0.2	-	2 453	39.0	119	-	204	18.1
Salish and Kootenai	2 792	88.8	6	0.2	-	2 453	39.0	119	-	204	18.1
Seminole	415	17.1	-	-	(X)	393	78.1	6	-	42	11.9
Seminole	362	19.6	-	-	(X)	340	77.4	6	-	39	12.8
Shoshone	5 520	77.8	20	0.4	65.0	5 056	38.9	187	47.1	1 030	25.5
Goshute	236	63.1	3	1.3	100.0	228	43.9	23	34.8	56	8.9
Shoshone	4 522	77.5	10	0.2	100.0	4 130	37.4	118	50.0	788	26.4
Shoshone-Bannock Tribes of the Fort Hall Reservation	4 585	83.0	18	0.4	44.4	4 086	38.5	230	14.3	915	21.5
Sioux	14 411	49.8	21	0.1	76.2	13 192	53.5	418	6.2	1 745	11.8
Cheyenne River Sioux	552	41.3	-	-	(X)	536	68.7	7	71.4	93	7.5
Fort Peck Sioux	1 861	80.7	-	-	(X)	1 679	36.1	27	-	95	20.0
Oglala Sioux	1 865	26.9	-	-	(X)	1 764	57.9	34	-	289	13.5
Rosebud Sioux	898	23.4	6	0.7	100.0	849	56.8	31	-	167	3.6
Sioux	5 831	57.4	12	0.2	58.3	5 262	50.4	196	4.6	563	8.2
Standing Rock Sioux	708	62.7	3	0.4	100.0	642	53.7	15	66.7	129	39.5
Teton Sioux	1 424	39.7	-	-	(X)	1 303	68.2	93	2.2	216	3.2
Te-Moak Tribes of Western Shoshone Indians of Nevada	788	72.4	1	0.1	-	691	39.5	22	22.7	139	18.0
Te-Moak Tribes of Western Shoshone Indians	778	72.1	1	0.1	-	681	39.9	22	22.7	135	18.5
Three Affiliated Tribes of North Dakota (Fort Bethold)	287	35.5	-	-	(X)	271	57.2	-	(X)	28	17.9
Tohono O'Odham	15 997	94.8	91	0.6	42.9	14 418	36.7	981	43.1	5 815	45.6
Ak-Chin	501	97.8	-	-	(X)	434	15.7	32	37.5	183	24.0
Tohono O'Odham	15 485	94.7	91	0.6	42.9	13 973	37.3	949	43.3	5 632	46.3
Ute	6 565	79.6	3	-	100.0	6 009	40.6	236	21.2	1 757	20.0
Southern Ute	982	78.8	-	-	(X)	913	37.6	22	-	245	6.9
Uintah Ute	768	84.5	-	-	(X)	698	37.0	16	31.3	177	13.0
Ute	3 193	84.1	3	0.1	100.0	2 955	43.7	113	18.6	752	15.6
Ute Mountain	1 622	69.0	-	-	(X)	1 443	38.1	85	28.2	583	33.4

Table 25. **Place of Birth, Residence in 1995, and Language for Selected American Indian and Alaska Native Tribes (One Tribe Reported): 2000**—Con.

[Data based on a sample (except Tables 79 and 80). For information on confidentiality protection, coverage, sampling error, and nonsampling error, see Appendix G. Tribes are shown if respondents reported only one tribe or as American Indian or Alaska Native only and met the specified threshold. For more information, see "How to Use This Census Report"]

Region Division	Total population	Native population—Percent born in state of residence	Foreign-born population			Population 5 years and over		Speak a language other than English at home			
								Population 5 to 17 years		Population 18 years and over	
			Number	Percent of total population	Percent naturalized citizens	Number	Percent living in different house in 1995	Number	Percent who speak English less than "very well"	Number	Percent who speak English less than "very well"
Mountain Division—Con.											
American Indian and Alaska Native—Con.											
American Indian—Con.											
Washoe	780	83.4	2	0.3	-	730	26.6	17	-	145	4.1
Washoe	780	83.4	2	0.3	-	730	26.6	17	-	145	4.1
Yakama	228	28.9	-	-	(X)	195	52.8	13	-	19	-
Yaqui	11 018	92.5	310	2.8	42.3	9 917	34.2	1 725	37.8	5 541	28.0
Pascua Yaqui	3 390	95.2	45	1.3	55.6	2 938	38.8	460	32.6	1 674	30.2
Yaqui	7 587	91.1	265	3.5	40.0	6 938	32.0	1 260	39.8	3 831	27.1
Yavapai Apache	766	89.8	1	0.1	-	651	40.9	27	25.9	43	11.6
Yuman	5 135	80.3	7	0.1	-	4 635	43.5	372	58.3	1 547	31.6
Cocopah Tribe of Arizona	736	89.1	3	0.4	-	654	55.7	43	14.0	271	35.4
Fort Mojave Indian Tribe of Arizona	998	43.6	3	0.3	-	879	53.4	16	68.8	134	28.4
Havasupai	576	95.0	-	-	(X)	514	33.7	154	70.1	314	44.3
Hualapai	1 276	92.5	-	-	(X)	1 163	32.4	130	66.2	542	31.0
Quechan	417	62.4	-	-	(X)	399	66.9	3	100.0	72	20.8
Yavapai-Prescott Tribe of the Yavapai Reservation	958	91.8	1	0.1	-	870	35.7	21	-	161	18.6
Alaska Native	**3 038**	**29.6**	**39**	**1.3**	**30.8**	**2 860**	**69.2**	**73**	**11.0**	**280**	**26.8**
Alaskan Athabascan	374	11.5	-	-	(X)	338	68.3	-	(X)	15	-
Aleut	314	21.7	-	-	(X)	294	81.6	21	-	-	(X)
Tlingit-Haida	691	30.2	-	-	(X)	656	65.7	4	-	14	-
Tlingit	505	23.4	-	-	(X)	482	65.6	4	-	-	(X)
Pacific Division	**45 025 637**	**63.6**	**10 017 813**	**22.2**	**39.7**	**41 831 441**	**50.2**	**3 187 181**	**38.4**	**10 759 013**	**53.6**
American Indian and Alaska Native	**547 176**	**75.2**	**50 841**	**9.3**	**27.7**	**503 771**	**52.6**	**33 577**	**38.2**	**108 393**	**41.5**
American Indian	**334 366**	**70.8**	**31 488**	**9.4**	**26.8**	**310 175**	**54.3**	**14 861**	**36.5**	**58 015**	**41.5**
Apache	10 801	66.1	284	2.6	48.6	10 337	58.6	466	28.8	2 724	20.1
Apache	8 663	67.5	247	2.9	47.8	8 243	60.3	378	32.5	2 101	20.4
Chiricahua	489	67.1	9	1.8	100.0	489	57.5	17	-	145	16.6
Mescalero Apache	963	65.2	20	2.1	55.0	947	49.3	36	-	302	23.2
Arapahoe	610	41.3	-	-	(X)	557	74.7	9	-	59	45.8
Arapahoe	385	47.0	-	-	(X)	363	66.4	9	-	52	51.9
Assiniboine	570	21.2	-	-	(X)	553	56.8	16	-	55	-
Assiniboine	568	21.3	-	-	(X)	551	56.6	16	-	55	-
Blackfeet	6 130	55.5	77	1.3	62.3	5 826	55.0	104	32.7	454	6.2
Cahuilla	1 973	92.0	-	-	(X)	1 753	48.8	19	-	162	11.1
Cahuilla	959	91.0	-	-	(X)	867	45.2	11	-	84	19.0
Morongo Band of Cahuilla Mission Indians	701	90.9	-	-	(X)	608	57.9	5	-	44	-
California Tribes	829	94.6	21	2.5	9.5	692	41.3	19	15.8	60	15.0
Yuki	405	93.8	21	5.2	9.5	330	37.3	12	-	46	19.6
Canadian and Latin American	49 829	83.0	26 590	53.4	24.9	45 811	56.7	8 478	45.0	27 189	63.8
Canadian Indian	1 207	66.0	340	28.2	47.9	1 157	62.9	56	28.6	174	47.1
Central American Indian	1 753	84.3	1 370	78.2	32.1	1 645	64.4	252	19.0	1 243	60.7
Mexican American Indian	42 244	85.4	22 721	53.8	22.9	38 615	56.5	7 608	46.5	23 374	65.5
South American Indian	1 451	55.3	1 004	69.2	48.4	1 394	61.3	149	4.0	880	53.2
Spanish American Indian	2 750	71.7	1 007	36.6	31.1	2 622	49.4	328	48.2	1 362	47.7
Chehalis	478	76.2	11	2.3	81.8	434	57.8	3	-	19	-
Chemakuan	521	94.8	5	1.0	100.0	471	51.6	35	-	67	10.4
Quileute	388	96.1	5	1.3	100.0	344	55.2	29	-	45	15.6
Chemehuevi	597	77.1	2	0.3	-	493	44.0	24	100.0	92	26.1
Cherokee	40 095	56.8	168	0.4	53.6	38 230	57.1	526	19.8	2 926	17.1
Cherokee	38 135	57.3	168	0.4	53.6	36 386	56.9	520	20.0	2 769	17.8
Western Cherokee	1 013	53.0	-	-	(X)	959	57.9	6	-	91	-
Cheyenne	1 120	45.8	27	2.4	81.5	1 024	67.7	16	18.8	191	23.0
Cheyenne	575	49.5	11	1.9	100.0	531	62.5	13	-	91	27.5
Northern Cheyenne	503	41.1	16	3.2	68.8	451	76.7	3	100.0	100	19.0
Chickasaw	2 606	68.1	7	0.3	100.0	2 416	48.6	140	14.3	282	17.0
Chinook	501	63.3	-	-	(X)	478	46.7	4	100.0	37	5.4
Chinook	468	64.1	-	-	(X)	445	44.0	4	100.0	37	5.4
Chippewa	8 382	47.8	127	1.5	36.2	7 997	58.0	45	11.1	569	7.2
Chippewa	5 690	50.4	112	2.0	33.0	5 451	58.5	43	11.6	462	7.1
Sault Ste. Marie Chippewa	325	54.8	-	-	(X)	293	48.1	-	(X)	2	-
Turtle Mountain Band	1 087	42.7	-	-	(X)	1 009	58.5	-	(X)	41	-
Choctaw	10 147	61.1	85	0.8	11.8	9 499	53.6	60	-	484	13.8
Choctaw	8 637	61.6	85	1.0	11.8	8 082	53.7	50	-	441	15.0
Oklahoma Choctaw	1 317	59.7	-	-	(X)	1 238	55.7	10	-	40	-
Chumash	3 228	91.9	18	0.6	100.0	3 068	54.5	112	14.3	605	24.3
Chumash	3 085	92.3	18	0.6	100.0	2 945	54.3	106	15.1	597	23.5
Coeur D'Alene	500	73.0	8	1.6	-	460	62.6	9	100.0	21	-
Colville	7 651	88.3	117	1.5	76.1	7 015	47.5	144	21.5	397	16.6
Comanche	1 575	54.6	-	-	(X)	1 481	49.1	45	8.9	259	19.7
Comanche	1 575	54.6	-	-	(X)	1 481	49.1	45	8.9	259	19.7
Confederated Tribes of the Siletz Reservation	1 675	73.6	-	-	(X)	1 507	60.5	3	-	23	30.4
Coquille	342	79.1	3	0.9	100.0	326	62.6	16	25.0	18	-
Costanoan	1 109	86.8	57	5.1	28.1	1 040	51.3	54	29.6	225	27.1
Cowlitz	1 115	69.6	5	0.4	100.0	983	50.5	6	-	28	25.0
Cree	777	58.7	181	23.3	56.4	729	63.2	-	(X)	69	36.2
Creek	2 720	49.9	-	-	(X)	2 606	54.3	46	-	160	10.6
Muscogee Creek Nation	2 602	49.5	-	-	(X)	2 488	54.2	46	-	153	11.1
Crow	480	42.5	-	-	(X)	432	67.1	11	-	65	-
Cupeno	520	97.3	-	-	(X)	482	48.5	28	85.7	53	67.9
Cupeno	219	94.1	-	-	(X)	207	14.0	4	-	11	54.5
Delaware	1 022	49.3	8	0.8	100.0	1 019	46.9	8	-	65	33.8
Delaware	843	49.7	8	0.9	100.0	840	46.0	8	-	59	37.3
Diegueno	2 694	94.2	18	0.7	-	2 481	37.7	42	71.4	219	13.2
Barona Group of Capitan Grande Band	237	97.0	-	-	(X)	208	30.8	2	-	5	-
Diegueno	900	91.8	12	1.3	-	841	46.0	3	-	85	11.8
Mesa Grande Band of Diegueno Mission Indians	313	95.5	-	-	(X)	294	43.9	-	(X)	6	16.7

Table 25. **Place of Birth, Residence in 1995, and Language for Selected American Indian and Alaska Native Tribes (One Tribe Reported): 2000**—Con.

[Data based on a sample (except Tables 79 and 80). For information on confidentiality protection, coverage, sampling error, and nonsampling error, see Appendix G. Tribes are shown if respondents reported only one tribe or as American Indian or Alaska Native only and met the specified threshold. For more information, see "How to Use This Census Report"]

Region Division	Total population	Native population—Percent born in state of residence	Foreign-born population			Population 5 years and over		Speak a language other than English at home			
								Population 5 to 17 years		Population 18 years and over	
			Number	Percent of total population	Percent naturalized citizens	Number	Percent living in different house in 1995	Number	Percent who speak English less than "very well"	Number	Percent who speak English less than "very well"
Pacific Division—Con.											
American Indian and Alaska Native—Con.											
American Indian—Con.											
Diegueno—Con.											
San Pasqual Band of Diegueno Mission Indians	490	96.5	-	-	(X)	458	26.0	28	85.7	74	20.3
Santa Ysabel Band of Diegueno Mission Indians	245	97.1	-	-	(X)	220	41.4	-	(X)	12	-
Viejas (Baron Long) Group of Capitan Grande Band	164	89.0	-	-	(X)	147	25.9	3	-	6	50.0
Gabrieleno	893	91.8	18	2.0	22.2	842	48.2	36	52.8	154	33.1
Grand Ronde	2 025	80.0	-	-	(X)	1 804	57.8	-	(X)	44	-
Gros Ventres	392	46.8	7	1.8	57.1	354	52.0	5	100.0	7	100.0
Gros Ventres	371	45.3	7	1.9	57.1	333	48.9	5	100.0	7	100.0
Hoopa	2 423	92.7	-	-	(X)	2 215	46.9	73	11.0	120	16.7
Hoopa Valley Tribe	2 423	92.7	-	-	(X)	2 215	46.9	73	11.0	120	16.7
Iroquois	3 313	45.7	127	3.8	55.1	3 168	56.1	22	-	272	20.2
Iroquois	615	45.4	-	-	(X)	586	46.4	6	-	43	39.5
Mohawk	897	40.7	101	11.3	60.4	852	58.6	-	(X)	123	13.0
Oneida Nation of New York	583	44.8	9	1.5	100.0	546	58.1	11	-	40	27.5
Seneca	487	49.9	-	-	(X)	473	52.9	-	(X)	38	5.3
Juaneno (Acjachemem)	2 021	93.4	17	0.8	-	1 883	44.6	29	-	360	13.1
Kalispel Indian Community	175	94.3	-	-	(X)	159	68.6	5	-	21	19.0
Karuk Tribe of California	2 445	77.9	-	-	(X)	2 288	52.4	33	15.2	141	22.7
Kickapoo	432	46.5	-	-	(X)	432	51.2	15	-	46	17.4
Kickapoo	368	37.2	-	-	(X)	368	57.9	15	-	46	17.4
Kiowa	489	53.7	3	0.6	-	465	50.5	2	-	15	-
Kiowa	449	51.8	3	0.7	-	435	47.1	2	-	15	-
Klamath	2 447	83.5	-	-	(X)	2 211	63.2	79	12.7	78	19.2
Luiseno	4 003	94.5	20	0.5	40.0	3 683	37.9	53	22.6	217	12.4
La Jolla Band of Luiseno Mission Indians	306	81.8	9	2.9	-	275	44.7	18	-	17	11.8
Luiseno	1 685	95.1	8	0.5	100.0	1 601	34.2	27	44.4	104	1.0
Pala Band of Luiseno Mission Indians	467	94.9	-	-	(X)	448	41.3	-	(X)	29	6.9
Pechanga Band of Luiseno Mission Indians	494	96.8	1	0.2	-	453	63.6	7	-	33	27.3
Soboba	609	96.0	2	0.3	-	509	29.1	1	-	9	55.6
Rincon Band of Luiseno Mission Indians	167	93.4	-	-	(X)	157	46.5	-	(X)	-	(X)
Lumbee	667	44.4	-	-	(X)	636	65.9	6	-	80	13.8
Lummi	2 982	90.3	21	0.7	47.6	2 700	57.8	59	20.3	136	26.5
Maidu	1 972	88.9	-	-	(X)	1 761	60.0	37	8.1	97	-
Maidu	1 586	90.5	-	-	(X)	1 417	57.1	37	8.1	90	-
Makah	1 633	87.4	-	-	(X)	1 426	44.2	62	6.5	111	10.8
Mission Indians	950	90.4	-	-	(X)	882	42.2	-	(X)	161	11.2
Mission Indians	735	89.7	-	-	(X)	677	40.6	-	(X)	124	12.1
Me-Wuk	2 402	94.9	14	0.6	-	2 255	50.2	32	34.4	102	29.4
Me-Wuk	2 389	95.3	14	0.6	-	2 242	49.9	30	30.0	100	30.0
Modoc	409	83.6	-	-	(X)	391	58.3	6	-	35	17.1
Modoc	403	84.9	-	-	(X)	385	59.2	6	-	29	-
Mono	1 641	93.9	-	-	(X)	1 541	56.2	58	17.2	188	28.2
Mono	1 559	94.5	-	-	(X)	1 459	57.2	58	17.2	180	29.4
Navajo	9 856	50.4	130	1.3	36.9	9 266	61.2	218	20.6	2 820	21.5
Nez Perce	1 411	48.1	-	-	(X)	1 329	61.7	19	73.7	164	21.3
Nomlaki	414	89.6	-	-	(X)	397	44.1	5	100.0	12	25.0
Nomlaki	393	89.1	-	-	(X)	376	42.8	5	100.0	12	25.0
Osage	1 318	57.3	10	0.8	100.0	1 210	51.7	2	-	71	12.7
Ottawa	520	61.0	-	-	(X)	488	53.9	-	(X)	11	63.6
Ottawa	371	67.4	-	-	(X)	349	65.9	-	(X)	4	-
Paiute	3 679	73.7	-	-	(X)	3 464	50.5	70	10.0	261	14.9
Burns Paiute Tribe	145	88.3	-	-	(X)	136	83.8	14	21.4	31	25.8
Paiute	3 006	76.9	-	-	(X)	2 837	47.7	53	7.5	206	15.0
Paiute-Shoshone	639	73.2	-	-	(X)	606	48.3	6	-	70	5.7
Shoshone Paiute	441	74.6	-	-	(X)	419	53.7	6	-	39	-
Pima	1 125	57.2	5	0.4	100.0	1 054	71.0	50	10.0	173	8.1
Pima	980	61.5	5	0.5	100.0	926	72.0	50	10.0	169	8.3
Pit River	1 592	90.4	6	0.4	100.0	1 315	51.6	20	80.0	70	4.3
Pit River Tribe of California	1 560	90.2	6	0.4	100.0	1 287	51.3	20	80.0	70	4.3
Pomo	4 819	92.6	40	0.8	12.5	4 334	56.5	150	36.7	365	20.3
Pomo	3 340	91.6	18	0.5	27.8	3 011	56.5	81	60.5	283	22.6
Potawatomi	2 053	63.1	-	-	(X)	1 961	56.1	13	53.8	70	1.4
Citizen Potawatomi Nation	356	53.4	-	-	(X)	351	41.3	-	(X)	18	-
Potawatomi	1 583	66.5	-	-	(X)	1 501	60.7	7	100.0	52	1.9
Pueblo	4 946	56.7	120	2.4	29.2	4 682	53.0	161	9.9	1 187	28.8
Acoma	465	73.8	-	-	(X)	410	32.9	5	-	34	67.6
Hopi	1 077	58.3	7	0.6	100.0	1 014	51.3	29	-	151	17.9
Laguna	478	47.1	-	-	(X)	466	55.4	10	-	124	20.2
Pueblo	1 114	59.6	66	5.9	-	1 049	55.0	16	-	298	42.3
Ysleta Del Sur Pueblo of Texas	413	63.1	17	4.1	76.5	413	52.5	39	-	209	34.4
Puget Sound Salish	10 496	89.7	97	0.9	69.1	9 366	46.6	141	9.2	406	14.5
Muckleshoot	1 436	94.9	-	-	(X)	1 231	55.5	30	13.3	42	33.3
Nisqually	448	93.6	10	2.2	70.0	394	32.0	-	(X)	8	37.5
Nooksack	688	90.4	32	4.7	68.8	612	40.0	2	-	13	7.7
Puyallup	1 322	86.2	25	1.9	52.0	1 224	45.1	47	4.3	67	19.4
Skokomish	649	95.1	1	0.2	-	556	31.5	5	-	11	-
Snohomish	421	83.4	-	-	(X)	395	58.7	-	(X)	58	13.8
Squaxin Island	569	85.6	-	-	(X)	521	49.1	6	83.3	13	15.4
Suquamish	561	82.9	-	-	(X)	502	42.0	1	-	25	-
Swinomish	582	96.5	10	1.7	60.0	512	41.2	4	-	16	37.5
Tulalip	2 397	90.9	11	0.5	100.0	2 081	44.4	30	6.7	84	14.3
Upper Skagit	373	89.0	1	0.3	100.0	351	52.1	9	-	8	-
Quinault	2 098	90.0	3	0.1	33.3	1 910	51.0	22	-	53	9.4
Rocky Boy's Chippewa Cree	466	41.0	7	1.5	100.0	436	61.9	4	100.0	66	12.1

Table 25. **Place of Birth, Residence in 1995, and Language for Selected American Indian and Alaska Native Tribes (One Tribe Reported): 2000**—Con.

[Data based on a sample (except Tables 79 and 80). For information on confidentiality protection, coverage, sampling error, and nonsampling error, see Appendix G. Tribes are shown if respondents reported only one tribe or as American Indian or Alaska Native only and met the specified threshold. For more information, see "How to Use This Census Report"]

Region Division	Total population	Native population—Percent born in state of residence	Foreign-born population			Population 5 years and over		Speak a language other than English at home			
								Population 5 to 17 years		Population 18 years and over	
			Number	Percent of total population	Percent naturalized citizens	Number	Percent living in different house in 1995	Number	Percent who speak English less than "very well"	Number	Percent who speak English less than "very well"
Pacific Division—Con.											
American Indian and Alaska Native—Con.											
American Indian—Con.											
Round Valley	286	83.6	-	-	(X)	250	50.4	-	(X)	3	-
Salinan	360	90.3	-	-	(X)	340	48.2	-	(X)	45	-
Salish	881	50.1	47	5.3	55.3	845	71.1	9	22.2	29	-
Salish and Kootenai	453	40.6	7	1.5	-	428	53.0	6	-	54	29.6
Salish and Kootenai	453	40.6	7	1.5	-	428	53.0	6	-	54	29.6
Seminole	1 169	52.2	7	0.6	-	1 089	56.8	19	15.8	173	24.9
Seminole	1 127	52.4	7	0.6	-	1 060	56.4	19	15.8	156	27.6
Serrano	432	99.8	-	-	(X)	362	60.2	-	(X)	39	-
Serrano	380	100.0	-	-	(X)	310	65.5	-	(X)	33	-
Shasta	458	73.4	-	-	(X)	409	47.9	-	(X)	24	-
Shasta	426	73.9	-	-	(X)	381	45.7	-	(X)	24	-
Shawnee	615	46.2	5	0.8	100.0	605	55.2	-	(X)	35	-
Shawnee	346	48.3	-	-	(X)	339	57.2	-	(X)	9	-
Shoshone	1 669	59.4	20	1.2	75.0	1 480	57.8	15	86.7	130	18.5
Shoshone	1 469	60.5	-	-	(X)	1 283	59.6	15	86.7	105	18.1
Sioux	11 111	51.0	85	0.8	72.9	10 435	62.5	69	34.8	1 086	17.5
Cheyenne River Sioux	427	38.2	-	-	(X)	384	64.6	-	(X)	30	-
Oglala Sioux	1 495	47.6	-	-	(X)	1 400	64.3	13	-	117	17.1
Rosebud Sioux	483	52.4	-	-	(X)	468	65.6	5	-	55	47.3
Sioux	5 172	56.1	57	1.1	59.6	4 869	58.3	23	78.3	485	14.6
Standing Rock Sioux	413	44.6	-	-	(X)	362	71.5	-	(X)	15	20.0
Teton Sioux	1 338	44.5	-	-	(X)	1 295	70.6	8	75.0	245	9.4
Yankton Sioux	379	59.2	19	5.0	100.0	336	56.5	9	-	22	100.0
S'Klallam	1 985	89.8	36	1.8	50.0	1 804	40.1	39	-	98	9.2
Jamestown S'Klallam	343	84.5	-	-	(X)	316	61.4	-	(X)	5	-
Klallam	731	88.7	20	2.7	50.0	681	40.1	4	-	40	-
Lower Elwha Tribal Community	293	88.8	8	2.7	100.0	263	33.1	7	-	22	-
Port Gamble Klallam	509	93.6	8	1.6	-	446	33.4	28	-	31	29.0
Spokane	2 214	93.8	-	-	(X)	2 002	43.0	17	23.5	94	-
Tohono O'Odham	1 269	71.4	134	10.6	12.7	1 204	56.3	103	15.5	412	23.1
Tohono O'Odham	1 260	71.9	134	10.6	12.7	1 195	56.0	103	15.5	412	23.1
Tolowa	551	81.3	-	-	(X)	491	36.5	10	-	26	30.8
Tolowa	485	78.8	-	-	(X)	435	40.7	10	-	24	33.3
Umatilla	1 411	76.1	14	1.0	-	1 286	55.7	28	14.3	82	6.1
Umpqua	703	81.8	-	-	(X)	597	61.1	5	-	20	10.0
Cow Creek Umpqua	574	86.6	-	-	(X)	482	58.7	-	(X)	20	10.0
Ute	466	33.5	15	3.2	100.0	456	48.7	1	-	53	39.6
Ute	421	33.5	15	3.6	100.0	411	50.6	-	(X)	50	40.0
Wailaki	888	87.0	-	-	(X)	863	46.3	-	(X)	12	33.3
Warm Springs	3 092	89.5	2	0.1	-	2 790	52.5	155	18.7	297	8.1
Wascopum	240	93.8	-	-	(X)	215	32.1	-	(X)	11	-
Washoe	390	64.4	-	-	(X)	366	45.6	9	-	38	23.7
Washoe	390	64.4	-	-	(X)	366	45.6	9	-	38	23.7
Winnebago	384	50.3	-	-	(X)	367	57.8	8	100.0	35	25.7
Wintun	1 986	90.1	-	-	(X)	1 867	54.6	51	-	86	5.8
Wintun	1 971	90.6	-	-	(X)	1 852	54.4	51	-	84	6.0
Wiyot	438	92.2	-	-	(X)	407	60.9	-	(X)	20	-
Wiyot	375	93.9	-	-	(X)	344	60.8	-	(X)	20	-
Yakama	7 894	86.8	31	0.4	51.6	7 091	40.8	216	13.9	725	21.9
Yaqui	3 880	80.1	173	4.5	26.0	3 594	49.5	255	10.2	1 350	17.3
Pascua Yaqui	502	67.4	11	2.2	27.3	431	50.8	45	-	162	8.6
Yaqui	3 378	82.1	162	4.8	25.9	3 163	49.3	210	12.4	1 188	18.5
Yokuts	3 066	95.8	12	0.4	41.7	2 748	44.1	49	18.4	191	29.8
Picayune Rancheria of Chukchansi Indians	893	89.8	4	0.4	-	821	38.5	-	(X)	39	28.2
Tachi	376	100.0	3	0.8	-	281	48.4	5	-	33	9.1
Tule River	624	99.0	5	0.8	100.0	564	37.8	6	50.0	28	42.9
Yokuts	1 052	97.1	-	-	(X)	965	46.4	35	17.1	87	35.6
Yuman	2 344	56.4	15	0.6	-	2 092	41.1	46	10.9	369	26.3
Fort Mojave Indian Tribe of Arizona	418	73.7	-	-	(X)	360	45.6	6	-	42	14.3
Quechan	1 558	48.1	-	-	(X)	1 405	36.4	40	12.5	251	21.5
Yurok	3 678	86.0	10	0.3	30.0	3 357	45.9	58	29.3	176	30.1
Yurok	3 678	86.0	10	0.3	30.0	3 357	45.9	58	29.3	176	30.1
Alaska Native	**89 182**	**89.9**	**274**	**0.3**	**68.6**	**81 529**	**43.6**	**6 121**	**36.7**	**19 102**	**30.0**
Alaskan Athabascan	13 308	91.7	62	0.5	64.5	12 365	45.8	323	26.3	1 594	25.3
Alaskan Athabascan	7 287	90.6	48	0.7	58.3	6 799	47.1	143	24.5	751	26.1
Allakaket Village	150	100.0	-	-	(X)	142	25.4	-	(X)	10	80.0
Doyon	839	89.6	-	-	(X)	789	39.5	29	31.0	85	21.2
Native Village of Fort Yukon	109	95.3	2	1.8	100.0	95	28.4	6	83.3	20	45.0
Holy Cross Village	122	100.0	-	-	(X)	110	35.5	-	(X)	2	-
Huslia Village	285	100.0	-	-	(X)	238	63.0	14	-	55	10.9
Kenaitze Indian Tribe	413	76.8	-	-	(X)	386	52.6	-	(X)	14	50.0
Koyukuk Native Village	199	96.5	-	-	(X)	197	48.2	7	-	28	32.1
Native Village of Minto	210	99.0	-	-	(X)	201	17.4	2	-	37	8.1
Nondalton Village	208	97.1	-	-	(X)	189	27.0	3	-	20	5.0
Nulato Village	361	99.4	-	-	(X)	333	21.3	-	(X)	32	12.5
Shageluk Native Village	151	96.7	-	-	(X)	140	17.1	-	(X)	30	10.0
Native Village of Tanacross	119	100.0	-	-	(X)	107	16.8	7	-	54	31.5
Village of Venetie	404	97.8	-	-	(X)	342	54.1	41	43.9	164	39.0
Aleut	5 315	81.3	22	0.4	59.1	4 974	52.4	107	13.1	412	23.8
Alutiiq Aleut	310	92.3	-	-	(X)	253	53.0	-	(X)	3	33.3
Alutiiq	142	90.8	-	-	(X)	119	50.4	-	(X)	3	33.3
Bristol Bay Aleut	556	96.0	-	-	(X)	517	28.4	1	100.0	29	41.4
Chugach Aleut	364	78.8	-	-	(X)	324	50.0	30	56.7	99	36.4
Eskimo Tribes	4 545	89.9	29	0.6	100.0	4 235	47.6	148	19.6	1 106	31.9
Eskimo	4 545	89.9	29	0.6	100.0	4 235	47.6	148	19.6	1 106	31.9
Eyak	349	84.2	-	-	(X)	332	31.0	10	-	41	26.8
Inupiat Eskimo	15 918	95.2	36	0.2	63.9	14 380	41.2	1 189	27.6	4 161	25.6

Table 25. **Place of Birth, Residence in 1995, and Language for Selected American Indian and Alaska Native Tribes (One Tribe Reported): 2000**—Con.

[Data based on a sample (except Tables 79 and 80). For information on confidentiality protection, coverage, sampling error, and nonsampling error, see Appendix G. Tribes are shown if respondents reported only one tribe or as American Indian or Alaska Native only and met the specified threshold. For more information, see "How to Use This Census Report"]

Region Division	Total population	Native population—Percent born in state of residence	Foreign-born population			Population 5 years and over		Speak a language other than English at home			
								Population 5 to 17 years		Population 18 years and over	
			Number	Percent of total population	Percent naturalized citizens	Number	Percent living in different house in 1995	Number	Percent who speak English less than "very well"	Number	Percent who speak English less than "very well"
Pacific Division—Con.											
American Indian and Alaska Native—Con.											
Alaska Native—Con.											
Inupiat Eskimo—Con.											
Native Village of Ambler	149	100.0	-	-	(X)	134	22.4	28	7.1	86	5.8
Arctic Slope Corporation	818	91.3	-	-	(X)	726	54.0	85	15.3	226	17.7
Native Village of Barrow Inupiat Traditional Government	228	96.9	-	-	(X)	188	23.9	11	18.2	56	32.1
Bering Straits Inupiat	504	88.1	-	-	(X)	487	50.7	15	-	92	37.0
Native Village of Brevig Mission	251	100.0	-	-	(X)	217	5.1	-	(X)	56	28.6
Native Village of Buckland	369	100.0	-	-	(X)	331	13.3	16	12.5	47	4.3
Native Village of Elim	354	91.8	-	-	(X)	321	50.5	5	-	59	16.9
Inupiaq	2 481	93.1	2	0.1	-	2 262	51.3	185	19.5	759	25.0
Inupiat	2 206	89.2	21	1.0	100.0	2 014	56.4	141	28.4	537	28.3
Native Village of Kiana	355	99.2	-	-	(X)	305	30.8	86	11.6	122	49.2
King Island Native Community	288	97.9	-	-	(X)	266	38.3	3	100.0	100	31.0
Native Village of Kivalina	352	99.4	-	-	(X)	322	20.8	25	-	85	5.9
Native Village of Kotzebue	339	97.9	-	-	(X)	320	59.7	25	60.0	54	14.8
Native Village of Koyuk	243	94.2	2	0.8	100.0	222	42.8	-	(X)	38	2.6
Kwiguk	220	100.0	-	-	(X)	210	2.4	80	86.3	130	57.7
Nana Inupiat	1 269	97.4	9	0.7	-	1 119	43.5	95	-	368	17.1
Native Village of Noatak	388	95.9	-	-	(X)	349	40.4	16	-	102	13.7
Nome Eskimo Community	733	97.5	2	0.3	-	657	50.8	-	(X)	85	25.9
Native Village of Point Hope	574	99.3	-	-	(X)	517	21.3	37	67.6	141	39.7
Native Village of Selawik	189	100.0	-	-	(X)	179	41.9	52	23.1	93	11.8
Native Village of Shaktoolik	165	97.6	-	-	(X)	162	27.8	-	(X)	22	50.0
Native Village of Shishmaref	465	98.3	-	-	(X)	426	19.7	13	23.1	100	39.0
Native Village of Shungnak	289	97.2	-	-	(X)	262	27.5	70	97.1	113	49.6
Native Village of Teller	165	100.0	-	-	(X)	141	32.6	6	-	41	12.2
Native Village of Unalakleet	778	95.2	-	-	(X)	695	29.8	11	72.7	133	21.1
Village of Wainwright	215	100.0	-	-	(X)	201	32.8	45	13.3	124	21.0
Village of White Mountain	336	90.5	-	-	(X)	285	29.8	-	(X)	33	15.2
Koniag Aleut	1 329	85.5	-	-	(X)	1 220	39.9	6	16.7	52	53.8
Koniag Aleut	459	78.6	-	-	(X)	439	40.3	-	(X)	8	37.5
Village of Old Harbor	199	99.0	-	-	(X)	173	17.3	3	33.3	2	-
Native Village of Port Lions	148	89.9	-	-	(X)	134	29.9	-	(X)	12	16.7
Sealaska	314	75.2	-	-	(X)	299	64.9	12	50.0	12	16.7
Sealaska	280	75.7	-	-	(X)	265	66.4	12	50.0	10	20.0
Siberian Eskimo	1 295	98.8	-	-	(X)	1 195	22.7	326	8.3	750	14.8
Native Village of Gambell	542	99.3	-	-	(X)	497	18.9	164	7.9	317	23.7
Native Village of Savoonga	671	100.0	-	-	(X)	627	22.2	162	8.6	397	6.5
Tlingit-Haida	13 361	78.8	90	0.7	64.4	12 264	54.5	198	24.7	910	16.5
Chilkat Indian Village (Kluckwan)	137	79.6	-	-	(X)	124	29.0	-	(X)	6	-
Haida	1 097	75.3	9	0.8	100.0	1 017	58.4	-	(X)	99	7.1
Hoonah Indian Association	253	94.9	-	-	(X)	237	30.0	-	(X)	31	-
Hydaburg Cooperative Association	202	95.0	-	-	(X)	184	13.0	-	(X)	4	-
Organized Village of Kake	307	91.8	2	0.7	-	275	26.9	2	-	31	6.5
Ketchikan Indian Corporation	599	86.2	18	3.0	-	496	65.7	5	-	19	57.9
Klawock Cooperative Association	252	88.9	-	-	(X)	236	36.4	-	(X)	12	8.3
Organized Village of Saxman	341	82.1	-	-	(X)	309	37.5	9	-	23	13.0
Sitka Tribe of Alaska	293	97.3	-	-	(X)	270	75.6	5	-	13	-
Tlingit	7 994	75.7	61	0.8	80.3	7 420	56.5	149	14.1	604	20.0
Tsimshian	2 015	71.5	11	0.5	63.6	1 882	52.1	11	-	121	12.4
Metlakatla Indian Community Annette Island Reserve	703	88.9	8	1.1	50.0	638	35.0	8	-	46	21.7
Tsimshian	1 163	58.4	3	0.3	100.0	1 098	62.8	-	(X)	65	7.7
Unangan Aleut	2 148	92.4	-	-	(X)	2 023	34.7	33	18.2	305	29.2
Aleut Corporation	213	83.1	-	-	(X)	213	50.2	-	(X)	39	-
King Cove	349	96.6	-	-	(X)	313	17.9	-	(X)	2	-
Qagan Tayagungin Tribe of Sand Point Village	270	88.9	-	-	(X)	258	19.0	2	-	3	-
Saint Paul	481	95.4	-	-	(X)	442	36.7	23	26.1	130	29.2
South Naknek Village	150	96.7	-	-	(X)	148	49.3	-	(X)	3	33.3
Yup'ik	21 369	97.0	5	-	100.0	19 181	33.0	3 310	45.8	8 290	36.1
Akiachak Native Community	572	98.3	-	-	(X)	510	16.7	181	47.5	304	25.0
Village of Alakanuk	731	99.0	-	-	(X)	631	24.4	53	22.6	264	29.2
Algaaciq Native Village (St. Mary's)	292	100.0	-	-	(X)	252	27.8	18	27.8	79	44.3
Village of Aniak	278	96.0	-	-	(X)	255	20.0	14	21.4	57	26.3
Asa'carsarmiut Tribe	669	99.7	-	-	(X)	587	13.5	5	80.0	109	57.8
Bristol Bay	476	88.0	-	-	(X)	422	42.7	27	14.8	155	25.2
Calista	397	95.7	-	-	(X)	371	52.8	31	45.2	173	48.0
Village of Chefornak	289	99.3	-	-	(X)	270	4.8	115	76.5	145	66.2
Native Village of Chuathbaluk	160	81.9	-	-	(X)	146	43.8	25	28.0	19	10.5
Curyung Tribal Council (Native Village of Dillingham)	442	88.5	-	-	(X)	412	31.1	5	20.0	50	26.0
Emmonak Village	661	100.0	-	-	(X)	604	15.4	76	39.5	219	42.0
Native Village of Goodnews Bay	207	99.0	-	-	(X)	191	37.7	43	74.4	103	40.8
Native Village of Hooper Bay	854	99.5	-	-	(X)	783	12.6	224	39.3	421	24.0
Iqurmuit Traditional Council	191	100.0	-	-	(X)	172	48.3	22	68.2	62	22.6
Native Village of Kasigluk	559	100.0	-	-	(X)	495	19.2	180	54.4	301	47.2
Native Village of Kipnuk	463	100.0	-	-	(X)	407	21.9	127	44.1	255	26.3
Native Village of Kongiganak	127	100.0	-	-	(X)	93	71.0	53	22.6	32	-
Organized Village of Kwethluk	181	100.0	-	-	(X)	152	34.2	55	30.9	94	44.7
Native Village of Marshall (Fortuna Ledge)	271	97.8	-	-	(X)	254	17.3	23	17.4	69	40.6
Naknek Native Village	156	98.1	-	-	(X)	114	28.1	-	(X)	-	(X)
Native Village of Napakiak	269	99.6	-	-	(X)	237	17.3	56	48.2	167	29.3
Native Village of Napaskiak	411	100.0	-	-	(X)	380	27.9	146	50.0	219	52.1
New Koliganek Village Council	154	100.0	-	-	(X)	140	12.9	4	-	34	79.4
Newhalen Village	121	98.3	-	-	(X)	110	33.6	-	(X)	29	48.3
Newtok Village	359	100.0	-	-	(X)	305	26.9	102	79.4	168	59.5
Native Village of Nightmute	156	100.0	-	-	(X)	138	38.4	45	62.2	87	75.9

Table 25. **Place of Birth, Residence in 1995, and Language for Selected American Indian and Alaska Native Tribes (One Tribe Reported): 2000**—Con.

[Data based on a sample (except Tables 79 and 80). For information on confidentiality protection, coverage, sampling error, and nonsampling error, see Appendix G. Tribes are shown if respondents reported only one tribe or as American Indian or Alaska Native only and met the specified threshold. For more information, see "How to Use This Census Report"]

Region Division	Total population	Native population—Percent born in state of residence	Foreign-born population			Population 5 years and over		Speak a language other than English at home			
								Population 5 to 17 years		Population 18 years and over	
			Number	Percent of total population	Percent naturalized citizens	Number	Percent living in different house in 1995	Number	Percent who speak English less than "very well"	Number	Percent who speak English less than "very well"
Pacific Division—Con.											
American Indian and Alaska Native—Con.											
Alaska Native—Con.											
Yup'ik—Con.											
Native Village of Nunapitchuk	424	99.5	-	-	(X)	386	23.8	135	62.2	243	42.8
Orutsararmuit Native Village (Bethel)	293	94.2	-	-	(X)	281	44.5	23	30.4	95	14.7
Native Village of Saint Michael	180	94.4	-	-	(X)	165	38.2	-	(X)	34	35.3
Stebbins Community Association	569	100.0	-	-	(X)	507	21.3	17	58.8	100	21.0
Traditional Village of Togiak	358	99.7	-	-	(X)	316	25.0	87	23.0	158	32.9
Native Village of Tuntutuliak	298	100.0	-	-	(X)	249	24.1	107	76.6	140	54.3
Native Village of Tununak	255	95.7	-	-	(X)	244	16.4	70	80.0	129	79.1
Yup'ik	6 261	95.4	-	-	(X)	5 673	42.8	867	36.3	2 436	30.0
Yup'ik Eskimo	1 606	95.0	5	0.3	100.0	1 441	54.1	134	55.2	628	37.3

Table 26. **Education and Veteran Status for Selected American Indian and Alaska Native Tribes (One Tribe Reported): 2000**

[Data based on a sample (except Tables 79 and 80). For information on confidentiality protection, coverage, sampling error, and nonsampling error, see Appendix G. Tribes are shown if respondents reported only one tribe or as American Indian or Alaska Native only and met the specified threshold. For more information, see "How to Use This Census Report"]

Region Division	Population 3 years and over enrolled in school				Population 16 to 19 years			Population 25 years and over			Civilian veterans 18 years and over	
		Elementary or high school				Not enrolled in school and not high school graduate						
	Pre-primary school	Number	Percent in private school	College or graduate school	Total	Number	Percent	Number	Percent high school graduate or higher	Percent with Bachelor's degree or higher	Total	65 years and over
Northeast Region	**1 713 341**	**9 184 295**	**13.1**	**3 418 830**	**2 833 794**	**217 548**	**7.7**	**35 828 187**	**81.6**	**27.5**	**4 642 102**	**1 959 561**
American Indian and Alaska Native	**5 389**	**35 175**	**8.5**	**10 306**	**10 601**	**1 691**	**16.0**	**94 148**	**69.3**	**15.0**	**12 646**	**2 486**
American Indian	**2 949**	**19 557**	**8.4**	**6 898**	**6 386**	**859**	**13.5**	**61 514**	**73.6**	**17.0**	**9 171**	**1 649**
Abenaki Nation of Missiquoi	87	293	13.3	154	133	24	18.0	1 333	77.9	18.2	263	22
Algonquian	-	59	-	20	72	29	40.3	228	69.7	11.8	81	-
Apache	15	205	2.4	58	68	-	-	738	84.0	20.1	181	33
Apache	15	158	3.2	41	45	-	-	613	80.8	18.8	165	26
Blackfeet	40	403	6.5	183	183	44	24.0	1 885	67.9	11.6	366	30
Canadian and Latin American	551	3 546	15.0	1 426	1 179	217	18.4	10 118	58.2	16.6	345	61
Canadian Indian	6	52	-	70	22	9	40.9	364	89.6	39.8	23	-
Central American Indian	100	887	20.1	395	240	2	0.8	2 306	66.3	16.6	18	7
Mexican American Indian	220	869	7.7	249	320	117	36.6	2 128	37.5	10.4	27	11
South American Indian	106	1 124	16.6	536	297	57	19.2	3 538	66.2	18.4	229	42
Spanish American Indian	119	520	16.3	145	251	32	12.7	1 624	47.8	13.7	34	-
Cherokee	392	1 783	9.5	837	592	108	18.2	7 949	77.2	19.7	1 364	203
Cherokee	367	1 717	9.0	800	564	108	19.1	7 613	76.6	19.1	1 290	203
Chippewa	44	240	1.3	93	86	-	-	952	81.9	17.3	219	27
Chippewa	30	204	1.5	75	81	-	-	624	78.5	14.9	127	9
Choctaw	22	79	-	58	60	2	3.3	406	92.6	36.7	101	17
Choctaw	22	74	-	57	60	2	3.3	334	92.8	30.5	96	17
Creek	16	88	12.5	29	21	6	28.6	196	79.1	43.4	38	15
Muscogee Creek Nation	16	68	16.2	29	21	6	28.6	181	80.1	42.0	38	15
Delaware	25	348	2.3	85	102	9	8.8	1 300	70.8	14.8	238	38
Delaware	-	44	9.1	5	11	-	-	198	74.2	34.3	43	2
Lenni-Lanape	9	135	-	36	29	-	-	581	80.0	16.4	113	14
Ramapough Mountain	16	165	2.4	39	62	9	14.5	441	56.2	4.1	58	9
Iroquois	639	4 662	5.8	1 339	1 317	176	13.4	13 753	77.0	14.5	2 127	435
Cayuga Nation	16	172	9.3	64	30	2	6.7	464	89.2	7.3	61	11
Iroquois	22	195	16.4	66	58	9	15.5	783	78.5	17.2	210	51
Mohawk	218	2 148	6.0	592	594	54	9.1	6 133	74.5	12.1	879	193
Oneida Nation of New York	23	180	7.8	57	74	17	23.0	722	73.7	14.7	71	13
Onondaga	91	479	5.2	141	101	13	12.9	1 067	80.8	33.8	112	23
Seneca	199	1 093	4.7	321	355	53	14.9	3 397	78.8	14.0	586	108
Seneca Nation	18	130	-	28	36	7	19.4	362	82.3	11.9	96	16
Tonawanda Band of Seneca	9	51	-	13	33	8	24.2	184	82.1	5.4	36	13
Tuscarora	35	178	1.7	51	36	13	36.1	476	77.1	14.1	38	7
Long Island	16	125	3.2	48	14	-	-	357	84.0	16.0	70	3
Poospatuck	14	74	5.4	6	3	-	-	150	78.0	14.0	23	3
Lumbee	19	102	10.8	30	35	-	-	408	92.2	37.7	77	4
Maliseet	22	245	0.8	50	40	-	-	362	85.6	18.5	57	9
Maliseet	22	218	0.9	39	33	-	-	324	88.3	17.3	44	9
Micmac	35	391	4.6	126	127	16	12.6	1 320	72.0	8.1	167	16
Micmac	27	368	4.9	123	116	16	13.8	1 295	72.0	8.0	167	16
Mohegan	39	172	9.3	31	17	-	-	447	80.5	15.2	84	38
Nanticoke Lenni-Lenape	16	138	-	14	65	-	-	406	69.7	10.6	35	8
Narragansett	108	472	10.4	84	153	13	8.5	1 092	72.2	15.5	151	21
Navajo	25	166	4.2	121	88	18	20.5	553	87.5	22.8	115	15
Nipmuc	-	130	-	44	55	-	-	218	75.2	10.6	47	8
Nipmuc	-	130	-	44	55	-	-	208	78.4	11.1	46	8
Passamaquoddy	84	505	1.4	218	196	41	20.9	1 330	77.6	10.9	232	30
Passamaquoddy	84	505	1.4	218	196	41	20.9	1 328	77.6	10.9	232	30
Penobscot	55	263	1.5	140	80	-	-	1 092	87.2	15.1	273	83
Pequot	47	368	14.4	85	125	12	9.6	496	67.7	12.5	49	11
Mashantucket Pequot	27	184	20.7	63	71	-	-	195	76.9	10.8	28	3
Pequot	20	184	8.2	17	54	12	22.2	289	62.6	14.2	21	8
Pueblo	28	169	-	47	32	-	-	450	59.8	12.0	74	7
Santo Domingo	14	121	-	13	21	-	-	228	38.2	5.3	12	7
Seminole	22	32	-	68	15	6	40.0	318	75.8	19.2	95	22
Seminole	22	32	-	53	15	6	40.0	318	75.8	19.2	95	22
Shinnecock	2	301	1.7	101	116	-	-	803	73.0	31.1	59	9
Sioux	54	313	11.8	124	78	-	-	1 257	84.2	18.9	230	31
Sioux	30	176	6.8	62	40	-	-	693	83.5	16.7	98	8
Teton Sioux	12	77	6.5	18	30	-	-	285	78.2	19.6	60	18
Wampanoag	62	454	5.9	84	141	-	-	1 242	77.1	11.7	181	62
Gay Head (Aquinnah) Wampanoag	7	122	18.0	14	57	-	-	190	82.6	15.8	18	3
Wampanoag	55	252	2.0	59	74	-	-	904	76.3	9.1	150	53
Alaska Native	**32**	**368**	**2.7**	**128**	**81**	**-**	**-**	**611**	**80.5**	**21.6**	**56**	**-**
New England Division	**443 008**	**2 358 672**	**10.5**	**943 990**	**735 383**	**51 022**	**6.9**	**9 361 568**	**84.4**	**30.7**	**1 327 933**	**541 309**
American Indian and Alaska Native	**1 349**	**9 387**	**8.2**	**2 966**	**3 119**	**548**	**17.6**	**25 397**	**72.2**	**16.4**	**4 301**	**775**
American Indian	**872**	**5 846**	**8.1**	**2 106**	**1 974**	**235**	**11.9**	**17 945**	**75.8**	**17.4**	**3 275**	**540**
Abenaki Nation of Missiquoi	67	258	12.4	122	129	20	15.5	1 179	78.4	18.4	244	17
Blackfeet	11	114	1.8	85	32	-	-	824	72.5	11.5	177	12
Canadian and Latin American	105	660	10.0	196	219	51	23.3	1 391	53.8	24.5	91	12
Mexican American Indian	52	175	9.1	53	43	30	69.8	309	39.2	20.4	6	-
South American Indian	13	195	14.4	74	54	12	22.2	524	53.8	19.5	41	5
Spanish American Indian	18	137	-	26	52	-	-	240	43.8	8.3	7	-
Cherokee	139	468	6.4	225	149	20	13.4	1 875	77.7	20.9	419	43
Cherokee	139	468	6.4	225	149	20	13.4	1 812	76.9	20.4	382	43
Chippewa	-	38	7.9	15	35	-	-	272	79.8	14.3	62	-
Iroquois	28	174	32.2	117	33	-	-	1 080	74.4	22.0	207	36
Iroquois	7	51	-	19	10	-	-	247	86.6	23.1	40	12
Mohawk	21	94	53.2	85	23	-	-	639	65.4	15.5	121	22
Maliseet	22	236	0.8	50	31	-	-	349	87.4	19.2	52	4
Maliseet	22	209	1.0	39	24	-	-	311	90.4	18.0	39	4
Micmac	35	391	4.6	120	127	16	12.6	1 220	72.2	8.2	150	10
Micmac	27	368	4.9	117	116	16	13.8	1 195	72.1	8.0	150	10
Mohegan	39	167	9.6	31	15	-	-	386	82.9	15.0	74	30
Narragansett	94	466	10.5	73	153	13	8.5	1 047	71.7	13.9	137	12
Navajo	-	84	8.3	85	58	13	22.4	134	92.5	16.4	25	6
Nipmuc	-	130	-	44	55	-	-	198	72.7	5.6	39	-
Nipmuc	-	130	-	44	55	-	-	188	76.1	5.9	38	-

Table 26. **Education and Veteran Status for Selected American Indian and Alaska Native Tribes (One Tribe Reported): 2000**—Con.

[Data based on a sample (except Tables 79 and 80). For information on confidentiality protection, coverage, sampling error, and nonsampling error, see Appendix G. Tribes are shown if respondents reported only one tribe or as American Indian or Alaska Native only and met the specified threshold. For more information, see "How to Use This Census Report"]

Region Division	Population 3 years and over enrolled in school				Population 16 to 19 years			Population 25 years and over			Civilian veterans 18 years and over	
		Elementary or high school				Not enrolled in school and not high school graduate						
	Pre-primary school	Number	Percent in private school	College or graduate school	Total	Number	Percent	Number	Percent high school graduate or higher	Percent with Bachelor's degree or higher	Total	65 years and over
New England Division—Con.												
American Indian and Alaska Native—Con.												
American Indian—Con.												
Passamaquoddy	77	500	1.4	218	193	41	21.2	1 285	77.0	10.0	224	30
Passamaquoddy	77	500	1.4	218	193	41	21.2	1 283	76.9	10.0	224	30
Penobscot	55	258	1.6	140	80	-	-	1 039	86.9	14.3	267	83
Pequot	47	368	14.4	81	125	12	9.6	482	67.2	10.4	49	11
Mashantucket Pequot	27	184	20.7	63	71	-	-	195	76.9	10.8	28	3
Pequot	20	184	8.2	13	54	12	22.2	275	61.5	10.5	21	8
Sioux	-	62	16.1	32	27	-	-	444	85.4	25.9	103	31
Wampanoag	62	409	6.6	76	112	-	-	1 155	75.4	10.0	167	56
Gay Head (Aquinnah) Wampanoag	7	77	28.6	14	28	-	-	162	79.6	18.5	18	3
Wampanoag	55	252	2.0	59	74	-	-	877	75.6	7.5	142	53
Alaska Native	**7**	**135**	**1.5**	**71**	**35**	**-**	**-**	**221**	**83.7**	**29.0**	**26**	**-**
Middle Atlantic Division	**1 270 333**	**6 825 623**	**14.0**	**2 474 840**	**2 098 411**	**166 526**	**7.9**	**26 466 619**	**80.6**	**26.3**	**3 314 169**	**1 418 252**
American Indian and Alaska Native	**4 040**	**25 788**	**8.6**	**7 340**	**7 482**	**1 143**	**15.3**	**68 751**	**68.2**	**14.5**	**8 345**	**1 711**
American Indian	**2 077**	**13 711**	**8.6**	**4 792**	**4 412**	**624**	**14.1**	**43 569**	**72.7**	**16.8**	**5 896**	**1 109**
Apache	15	184	2.7	37	50	-	-	489	79.1	19.2	119	24
Apache	15	144	3.5	33	33	-	-	439	76.8	18.2	112	17
Blackfeet	29	289	8.3	98	151	44	29.1	1 061	64.3	11.6	189	18
Canadian and Latin American	446	2 886	16.1	1 230	960	166	17.3	8 727	58.9	15.4	254	49
Central American Indian	84	837	20.3	376	206	2	1.0	2 184	66.1	15.8	11	-
Mexican American Indian	168	694	7.3	196	277	87	31.4	1 819	37.3	8.7	21	11
South American Indian	93	929	17.1	462	243	45	18.5	3 014	68.3	18.2	188	37
Spanish American Indian	101	383	22.2	119	199	32	16.1	1 384	48.6	14.7	27	-
Cherokee	253	1 315	10.6	612	443	88	19.9	6 074	77.1	19.3	945	160
Cherokee	228	1 249	9.9	575	415	88	21.2	5 801	76.5	18.7	908	160
Chippewa	44	202	-	78	51	-	-	680	82.8	18.5	157	27
Chippewa	30	171	-	62	48	-	-	425	81.4	18.1	91	9
Choctaw	22	55	-	18	44	2	4.5	309	92.2	25.6	79	15
Choctaw	22	55	-	17	44	2	4.5	257	90.7	17.9	74	15
Delaware	25	331	2.4	74	94	9	9.6	1 213	70.5	12.1	221	38
Lenni-Lanape	9	135	-	36	29	-	-	574	80.1	15.7	113	14
Ramapough Mountain	16	165	2.4	28	62	9	14.5	424	54.5	4.2	52	9
Iroquois	611	4 488	4.7	1 222	1 284	176	13.7	12 673	77.3	13.9	1 920	399
Cayuga Nation	16	172	9.3	64	30	2	6.7	457	89.1	7.4	61	11
Iroquois	15	144	22.2	47	48	9	18.8	536	74.8	14.6	170	39
Mohawk	197	2 054	3.8	507	571	54	9.5	5 494	75.5	11.7	758	171
Oneida Nation of New York	23	176	8.0	50	74	17	23.0	673	71.8	12.5	69	11
Onondaga	91	479	5.2	141	101	13	12.9	1 048	80.4	33.7	112	23
Seneca	199	1 076	4.2	315	355	53	14.9	3 319	79.0	13.8	551	108
Seneca Nation	18	130	-	28	36	7	19.4	354	81.9	9.9	96	16
Tonawanda Band of Seneca	9	51	-	13	33	8	24.2	184	82.1	5.4	36	13
Tuscarora	35	170	1.8	51	36	13	36.1	454	76.0	11.9	29	7
Long Island	16	99	4.0	20	10	-	-	323	82.4	15.8	64	3
Poospatuck	14	74	5.4	6	3	-	-	144	77.1	10.4	17	3
Lumbee	9	79	13.9	19	17	-	-	327	90.2	38.8	68	4
Nanticoke Lenni-Lenape	16	138	-	14	65	-	-	406	69.7	10.6	35	8
Navajo	25	82	-	36	30	5	16.7	419	85.9	24.8	90	9
Pueblo	22	152	-	20	22	-	-	370	60.8	11.9	61	7
Seminole	19	26	-	63	15	6	40.0	256	73.8	19.1	85	22
Shinnecock	2	301	1.7	101	116	-	-	780	72.2	31.3	59	9
Sioux	54	251	10.8	92	51	-	-	813	83.6	15.0	127	-
Sioux	30	148	1.4	51	29	-	-	452	86.5	16.8	65	-
Teton Sioux	12	52	9.6	18	20	-	-	206	75.7	13.1	41	-
Alaska Native	**25**	**233**	**3.4**	**57**	**46**	**-**	**-**	**390**	**78.7**	**17.4**	**30**	**-**
Midwest Region	**2 118 843**	**11 491 654**	**11.8**	**3 961 235**	**3 753 495**	**315 995**	**8.4**	**41 537 007**	**83.5**	**22.9**	**6 096 476**	**2 259 615**
American Indian and Alaska Native	**17 303**	**98 613**	**6.8**	**23 143**	**30 391**	**5 345**	**17.6**	**218 624**	**74.7**	**10.7**	**35 687**	**5 747**
American Indian	**14 322**	**80 843**	**6.5**	**18 811**	**24 680**	**4 298**	**17.4**	**177 975**	**75.8**	**11.0**	**29 476**	**4 841**
Apache	79	460	13.9	211	216	41	19.0	2 134	76.6	9.2	484	27
Apache	56	293	5.1	157	127	30	23.6	1 737	74.7	8.5	402	21
Arapahoe	22	107	-	89	61	-	-	155	83.2	22.6	37	5
Arapahoe	3	74	-	58	51	-	-	111	82.9	27.9	35	5
Arikara	2	97	-	39	58	2	3.4	175	88.0	12.0	30	9
Blackfeet	72	607	5.9	254	158	33	20.9	2 383	78.9	14.1	485	39
Brotherton	12	76	10.5	24	29	-	-	310	91.9	19.0	48	10
Canadian and Latin American	475	2 976	13.7	665	912	237	26.0	6 311	54.2	10.6	412	43
Canadian Indian	25	211	20.9	81	72	2	2.8	587	83.5	20.8	99	2
Central American Indian	19	102	5.9	26	22	-	-	136	72.1	14.0	13	-
Mexican American Indian	389	2 104	11.4	449	707	235	33.2	4 730	47.8	8.0	254	25
South American Indian	14	290	32.8	55	34	-	-	387	69.0	18.9	-	-
Spanish American Indian	28	263	6.5	54	62	-	-	368	70.1	15.8	46	16
Cherokee	1 011	7 697	8.0	2 467	2 760	401	14.5	27 698	74.5	12.7	5 207	878
Cherokee	933	7 067	8.4	2 273	2 572	364	14.2	25 887	73.7	12.2	4 950	809
Eastern Cherokee	22	55	-	23	30	9	30.0	290	89.3	18.6	35	-
Northern Cherokee Nation of Missouri and Arkansas	7	158	-	27	50	17	34.0	386	80.8	28.0	68	29
Western Cherokee	46	294	3.4	138	69	3	4.3	881	86.5	17.0	101	25
Cheyenne	30	259	10.4	46	92	46	50.0	644	81.2	12.1	202	8
Cheyenne	25	214	7.5	27	71	32	45.1	500	78.6	11.8	162	8
Northern Cheyenne	5	45	24.4	19	21	14	66.7	101	86.1	9.9	15	-
Chickasaw	40	193	15.5	106	27	-	-	561	92.0	16.6	125	20
Chippewa	3 817	22 241	5.2	4 840	6 588	1 074	16.3	47 617	76.3	8.7	7 383	1 421
Bad River Band of the Lake Superior Tribe	127	646	7.1	172	194	12	6.2	1 281	85.3	10.8	214	24
Bay Mills Indian Community of the Sault Ste. Marie Band	43	221	-	134	56	17	30.4	416	84.4	11.3	69	12
Bois Forte/Nett Lake Band of Chippewa	49	435	0.7	71	106	7	6.6	747	81.4	3.7	105	6
Chippewa	953	6 106	4.8	1 307	1 812	302	16.7	14 710	74.8	7.9	2 367	476
Fond du Lac	45	304	2.3	50	105	12	11.4	876	75.0	12.3	171	53

Table 26. **Education and Veteran Status for Selected American Indian and Alaska Native Tribes (One Tribe Reported): 2000**—Con.

[Data based on a sample (except Tables 79 and 80). For information on confidentiality protection, coverage, sampling error, and nonsampling error, see Appendix G. Tribes are shown if respondents reported only one tribe or as American Indian or Alaska Native only and met the specified threshold. For more information, see "How to Use This Census Report"]

Region Division	Population 3 years and over enrolled in school				Population 16 to 19 years			Population 25 years and over			Civilian veterans 18 years and over	
		Elementary or high school				Not enrolled in school and not high school graduate						
	Pre-primary school	Number	Percent in private school	College or graduate school	Total	Number	Percent	Number	Percent high school graduate or higher	Percent with Bachelor's degree or higher	Total	65 years and over
Midwest Region—Con.												
American Indian and Alaska Native—Con.												
American Indian—Con.												
Chippewa—Con.												
Grand Portage	21	91	-	24	21	10	47.6	293	73.7	9.2	82	18
Grand Traverse Band of Ottawa and Chippewa Indians	131	564	17.2	149	217	16	7.4	1 334	75.2	8.2	236	27
Keweenaw Bay Indian Community of the L'Anse and Ontonagon Bands	52	268	4.1	79	79	3	3.8	656	83.7	11.6	114	23
Lac Court Oreilles Band of Lake Superior Chippewa	162	816	12.7	144	200	40	20.0	1 855	78.4	7.7	307	55
Lac du Flambeau	74	439	2.5	34	148	17	11.5	755	79.5	5.6	140	20
Lac Vieux Desert Band of Lake Superior Chippewa	12	46	-	10	4	-	-	88	68.2	-	21	-
Lake Superior	9	72	-	18	44	8	18.2	187	67.9	10.7	18	-
Leech Lake	198	1 194	2.7	222	300	47	15.7	2 297	76.3	8.3	443	79
Mille Lacs	143	521	9.8	67	205	40	19.5	1 165	73.4	5.2	98	29
Minnesota Chippewa	44	489	4.1	147	134	20	14.9	1 048	88.5	13.8	149	34
Red Cliff Band of Lake Superior Chippewa	90	487	4.7	104	121	9	7.4	812	81.2	9.2	159	22
Red Lake Band of Chippewa Indians	320	2 112	3.1	298	567	156	27.5	3 390	67.1	3.5	457	93
Saginaw Chippewa	85	425	13.9	131	197	37	18.8	1 164	74.4	5.5	174	23
St. Croix Chippewa	79	307	3.9	70	135	28	20.7	542	68.6	6.8	62	6
Sault Ste. Marie Chippewa	366	2 075	7.5	471	626	68	10.9	4 737	84.2	13.1	680	157
Sokoagon Chippewa	24	137	1.5	28	25	-	-	226	72.1	12.4	48	5
Turtle Mountain Band	543	3 047	4.6	784	839	167	19.9	5 590	72.8	11.8	701	129
White Earth	247	1 375	1.3	289	450	56	12.4	3 284	76.9	6.1	545	128
Choctaw	132	734	12.5	357	278	43	15.5	2 354	85.3	24.2	484	114
Choctaw	123	611	15.1	278	233	43	18.5	1 915	84.5	23.0	375	88
Oklahoma Choctaw	6	107	-	40	43	-	-	346	90.5	25.1	98	26
Comanche	2	207	16.9	98	68	1	1.5	510	81.0	27.6	139	6
Comanche	2	207	16.9	98	68	1	1.5	510	81.0	27.6	139	6
Cree	-	122	3.3	23	28	-	-	301	73.4	16.6	39	-
Creek	88	374	2.7	219	116	16	13.8	1 003	90.2	21.2	262	12
Muscogee Creek Nation	88	358	2.8	179	97	16	16.5	959	90.5	21.7	249	7
Crow	32	116	7.8	74	59	12	20.3	320	85.0	10.9	42	-
Delaware	18	189	10.6	76	76	2	2.6	662	90.6	20.5	100	16
Delaware	18	140	10.0	76	60	2	3.3	536	90.9	19.4	88	16
Hidatsa	28	101	3.0	26	59	13	22.0	145	72.4	13.8	36	5
Iowa	34	175	6.3	48	64	2	3.1	400	89.8	19.3	90	9
Iowa	15	153	7.2	12	51	2	3.9	247	87.4	12.1	69	4
Iroquois	561	2 442	14.0	763	861	135	15.7	7 144	80.9	13.9	1 026	164
Iroquois	12	89	-	52	11	-	-	331	86.1	15.7	116	31
Mohawk	20	134	4.5	79	52	16	30.8	777	79.7	21.6	111	2
Oneida Nation of New York	457	1 891	16.0	559	703	108	15.4	5 130	79.1	12.0	647	106
Seneca	6	57	7.0	32	32	11	34.4	232	87.1	17.2	60	8
Seneca-Cayuga	4	66	-	7	15	-	-	87	89.7	9.2	19	-
Wyandotte	47	131	22.9	20	26	-	-	339	96.8	15.6	39	15
Kickapoo	44	228	1.3	36	75	24	32.0	562	80.8	9.1	75	30
Kickapoo	44	216	1.4	36	63	24	38.1	562	80.8	9.1	75	30
Kiowa	13	105	-	39	27	1	3.7	273	84.2	2.6	47	-
Kiowa	13	105	-	39	27	1	3.7	270	85.2	2.6	47	-
Lumbee	32	327	7.6	92	113	9	8.0	731	79.6	20.0	119	10
Menominee	372	2 498	3.8	399	604	56	9.3	3 959	78.1	7.9	578	105
Miami	76	495	4.2	235	145	8	5.5	1 448	80.6	13.7	279	48
Indiana Miami	29	73	5.5	51	32	-	-	263	80.2	14.4	31	14
Miami	35	306	5.6	117	58	-	-	1 043	79.7	10.8	236	33
Oklahoma Miami	8	109	-	41	39	8	20.5	119	92.4	37.0	9	1
Navajo	92	601	10.6	296	260	11	4.2	1 633	80.2	15.7	299	42
Omaha	165	1 248	0.7	147	376	138	36.7	1 775	76.3	7.8	204	47
Oneida Tribe of Wisconsin	48	164	7.3	97	69	24	34.8	465	94.2	20.2	81	27
Osage	14	193	3.6	31	69	1	1.4	534	88.8	26.4	120	6
Ottawa	124	930	5.6	283	332	57	17.2	3 031	78.7	8.9	506	128
Little River Band of Ottawa Indians of Michigan	9	141	10.6	62	43	4	9.3	499	86.2	11.8	91	5
Little Traverse Bay Bands of Ottawa Indians of Michigan	19	214	3.3	93	91	8	8.8	759	88.4	15.9	150	44
Ottawa	82	510	5.9	121	184	45	24.5	1 546	69.2	5.0	220	68
Pawnee	32	37	18.9	45	19	2	10.5	275	84.0	15.3	46	6
Pawnee	32	21	-	43	12	2	16.7	275	84.0	15.3	46	6
Peoria	3	66	-	9	16	-	-	107	100.0	19.6	16	7
Pima	15	86	-	23	19	-	-	148	87.8	12.2	43	-
Ponca	42	213	4.2	57	43	8	18.6	380	69.5	2.6	40	-
Ponca	42	194	3.1	38	43	8	18.6	264	62.9	3.4	32	-
Potawatomi	443	1 726	12.7	305	419	73	17.4	3 606	81.0	10.9	582	120
Citizen Potawatomi Nation	18	85	43.5	13	23	-	-	233	88.4	22.3	31	9
Forest County Potawatomi Community	25	28	-	-	2	-	-	74	79.7	5.4	5	2
Pokagon Band of Potawatomi Indians	57	255	23.5	47	50	16	32.0	363	84.3	8.0	6	-
Potawatomi	269	1 103	10.7	170	271	52	19.2	2 219	77.6	9.6	390	74
Prairie Band of Potawatomi Indians	63	203	1.5	57	59	5	8.5	607	88.6	14.5	130	33
Pueblo	54	246	3.7	105	84	16	19.0	656	81.7	22.3	102	23
Sac and Fox	95	351	22.5	99	90	17	18.9	930	78.2	13.0	170	26
Sac and Fox	-	72	23.6	14	16	-	-	288	80.2	19.8	57	16
Sac and Fox Tribe of the Mississippi in Iowa	95	244	24.2	73	59	12	20.3	577	74.9	8.8	102	10
Seminole	17	131	14.5	64	58	-	-	391	85.7	25.6	81	13
Seminole	13	126	15.1	55	58	-	-	344	83.7	22.7	66	13
Shawnee	34	169	7.1	73	38	-	-	820	84.5	15.0	211	16
Shawnee	25	149	8.1	59	31	-	-	676	83.6	15.4	169	16
Shoshone	26	114	8.8	37	71	14	19.7	264	70.8	17.0	83	26
Shoshone	19	108	3.7	30	71	14	19.7	259	70.3	15.4	78	26
Sioux	4 470	22 822	4.7	3 624	6 626	1 415	21.4	35 732	73.1	8.4	5 885	932
Cheyenne River Sioux	447	2 336	4.0	450	728	146	20.1	3 764	74.0	8.2	642	110
Crow Creek Sioux	137	664	11.7	45	199	50	25.1	1 084	70.6	7.3	154	19

Table 26. **Education and Veteran Status for Selected American Indian and Alaska Native Tribes (One Tribe Reported): 2000**—Con.

[Data based on a sample (except Tables 79 and 80). For information on confidentiality protection, coverage, sampling error, and nonsampling error, see Appendix G. Tribes are shown if respondents reported only one tribe or as American Indian or Alaska Native only and met the specified threshold. For more information, see "How to Use This Census Report"]

Region Division	Population 3 years and over enrolled in school				Population 16 to 19 years			Population 25 years and over			Civilian veterans 18 years and over	
		Elementary or high school				Not enrolled in school and not high school graduate						
	Pre-primary school	Number	Percent in private school	College or graduate school	Total	Number	Percent	Number	Percent high school graduate or higher	Percent with Bachelor's degree or higher	Total	65 years and over
Midwest Region—Con.												
American Indian and Alaska Native—Con.												
American Indian—Con.												
Sioux—Con.												
Dakota Sioux	54	417	0.7	35	135	13	9.6	606	69.0	8.1	65	5
Flandreau Santee Sioux	8	116	3.4	17	38	9	23.7	162	87.7	11.1	33	9
Fort Peck Sioux	10	98	-	32	29	14	48.3	129	96.1	25.6	3	-
Lower Brule Sioux	95	383	2.6	61	98	13	13.3	540	75.4	8.9	81	10
Lower Sioux Indian Community of Minnesota Mdewakanton Sioux	31	110	2.7	12	31	17	54.8	249	77.9	1.2	67	3
Mdewakanton Sioux	14	101	22.8	11	34	-	-	188	79.8	6.9	65	22
Oglala Sioux	1 124	5 646	3.8	805	1 544	389	25.2	8 089	70.3	9.8	1 047	137
Pine Ridge Sioux	17	147	4.1	33	17	-	-	385	72.2	4.9	58	6
Rosebud Sioux	736	3 681	2.0	640	1 112	217	19.5	5 423	69.7	8.1	896	189
Santee Sioux of Nebraska	55	448	5.4	65	89	10	11.2	955	74.1	8.9	142	26
Sioux	395	1 987	12.4	424	661	110	16.6	3 548	70.7	7.2	618	115
Sisseton Sioux	27	78	2.6	9	45	12	26.7	214	75.7	7.5	35	10
Sisseton-Wahpeton	282	1 382	2.8	193	406	74	18.2	2 384	77.3	7.8	463	59
Spirit Lake Sioux (formerly Devils Lake Sioux)	161	865	0.7	96	231	40	17.3	935	72.7	3.6	81	9
Standing Rock Sioux	449	2 433	3.0	360	653	158	24.2	3 469	78.4	8.3	735	79
Teton Sioux	75	447	11.9	135	135	18	13.3	1 014	82.6	13.9	311	25
Yankton Sioux	291	1 228	6.4	137	364	121	33.2	2 014	74.9	6.8	325	73
Stockbridge-Munsee Community of Mohican Indians of Wisconsin	68	306	4.9	101	95	-	-	1 032	80.9	11.9	188	61
Three Affiliated Tribes of North Dakota (Fort Bethold)	165	937	0.3	231	276	45	16.3	1 442	81.6	11.2	235	39
Winnebago	322	1 669	8.0	334	431	100	23.2	3 331	81.3	10.1	519	63
Ho-Chunk Nation of Wisconsin	181	936	7.5	164	227	48	21.1	1 840	83.0	10.4	356	26
Nebraska Winnebago	2	102	4.9	36	44	-	-	166	88.0	23.5	11	-
Winnebago	139	620	9.4	134	160	52	32.5	1 299	77.7	8.2	140	37
Alaska Native	**86**	**521**	**5.8**	**195**	**235**	**17**	**7.2**	**1 362**	**87.8**	**15.1**	**235**	**8**
Alaskan Athabascan	-	123	1.6	18	50	-	-	150	93.3	20.7	18	-
Inupiat Eskimo	10	15	-	26	2	-	-	131	80.2	9.2	-	-
Tlingit-Haida	13	97	17.5	25	44	3	6.8	222	95.5	22.1	64	-
Tlingit	13	94	18.1	25	38	-	-	194	94.8	21.1	51	-
East North Central Division	**1 496 596**	**8 035 947**	**12.2**	**2 779 491**	**2 591 777**	**228 345**	**8.8**	**29 170 508**	**82.8**	**22.5**	**4 165 841**	**1 543 471**
American Indian and Alaska Native	**6 865**	**41 097**	**9.2**	**10 787**	**12 997**	**1 895**	**14.6**	**106 691**	**74.6**	**11.2**	**17 388**	**2 620**
American Indian	**5 279**	**30 739**	**9.1**	**8 285**	**9 573**	**1 311**	**13.7**	**81 305**	**76.6**	**11.5**	**13 657**	**2 079**
Apache	44	318	15.4	104	126	10	7.9	1 319	74.7	9.2	291	13
Apache	35	183	8.2	86	78	8	10.3	1 082	72.5	7.9	253	13
Blackfeet	19	493	6.9	190	109	23	21.1	1 713	80.4	14.7	313	38
Brotherton	12	60	13.3	24	25	-	-	229	92.1	18.8	40	10
Canadian and Latin American	319	2 008	15.0	519	657	165	25.1	4 615	55.7	10.0	252	20
Canadian Indian	19	142	28.2	51	27	2	7.4	398	84.2	24.1	60	2
Mexican American Indian	263	1 442	12.2	361	534	163	30.5	3 542	49.9	7.1	163	18
South American Indian	4	175	32.0	40	27	-	-	266	70.7	16.2	-	-
Spanish American Indian	25	184	9.2	41	32	-	-	289	67.5	18.0	16	-
Cherokee	504	3 958	9.5	1 260	1 417	197	13.9	15 708	72.8	11.3	2 841	402
Cherokee	479	3 728	9.8	1 182	1 344	174	12.9	14 956	72.0	10.8	2 754	385
Eastern Cherokee	22	39	-	13	20	9	45.0	247	88.7	14.6	19	-
Western Cherokee	-	55	-	46	21	-	-	278	91.7	29.5	11	2
Cheyenne	-	75	14.7	-	9	7	77.8	255	84.7	19.6	91	-
Cheyenne	-	64	-	-	9	7	77.8	221	83.7	19.5	91	-
Chickasaw	20	86	34.9	40	14	-	-	224	96.9	23.7	43	6
Chippewa	1 782	9 626	7.8	2 319	2 964	348	11.7	22 024	79.1	9.3	3 572	621
Bad River Band of the Lake Superior Tribe	126	618	7.4	149	176	12	6.8	1 189	84.9	10.6	196	24
Bay Mills Indian Community of the Sault Ste. Marie Band	43	221	-	134	56	17	30.4	416	84.4	11.3	69	12
Chippewa	555	3 206	6.3	728	981	100	10.2	7 863	76.7	7.5	1 386	245
Grand Traverse Band of Ottawa and Chippewa Indians	131	551	17.6	143	208	16	7.7	1 327	75.1	7.9	234	27
Keweenaw Bay Indian Community of the L'Anse and Ontonagon Bands	52	266	4.1	71	77	3	3.9	632	83.1	12.0	95	4
Lac Court Oreilles Band of Lake Superior Chippewa	153	714	14.1	132	185	32	17.3	1 628	78.0	6.8	267	55
Lac du Flambeau	72	408	2.7	34	112	17	15.2	716	78.4	5.3	140	20
Lac Vieux Desert Band of Lake Superior Chippewa	12	46	-	10	4	-	-	88	68.2	-	21	-
Red Cliff Band of Lake Superior Chippewa	83	425	4.2	86	101	-	-	674	82.5	9.9	136	22
Saginaw Chippewa	81	417	14.1	131	197	37	18.8	1 132	73.8	5.7	173	23
St. Croix Chippewa	64	294	4.1	61	132	28	21.2	470	69.4	7.4	42	4
Sault Ste. Marie Chippewa	361	2 052	7.6	462	620	68	11.0	4 644	84.0	12.7	638	157
Sokoagon Chippewa	24	137	1.5	20	25	-	-	212	70.3	10.8	39	5
White Earth	1	8	-	14	3	-	-	202	85.6	27.7	25	8
Choctaw	60	330	9.7	147	96	26	27.1	1 073	86.5	32.6	276	53
Choctaw	54	261	12.3	113	87	26	29.9	881	85.4	31.4	235	45
Comanche	1	51	-	61	13	-	-	212	81.1	34.0	59	6
Comanche	1	51	-	61	13	-	-	212	81.1	34.0	59	6
Cree	-	94	-	15	24	-	-	209	78.0	18.2	39	-
Creek	26	80	-	39	18	-	-	306	81.4	9.8	87	5
Muscogee Creek Nation	26	71	-	27	6	-	-	289	82.7	8.7	82	-
Delaware	2	73	8.2	30	49	-	-	310	93.5	21.3	47	2
Iroquois	492	2 154	14.9	665	760	129	17.0	6 286	80.2	12.8	882	147
Iroquois	12	67	-	49	11	-	-	279	83.5	12.2	95	31
Mohawk	10	112	5.4	63	33	14	42.4	668	81.4	20.1	109	2
Oneida Nation of New York	440	1 859	16.3	515	690	107	15.5	4 888	79.2	11.3	615	100
Lumbee	32	297	8.4	72	109	9	8.3	640	78.4	19.5	85	10
Menominee	367	2 464	3.8	382	604	56	9.3	3 862	77.8	7.8	560	103
Miami	52	353	5.9	177	99	8	8.1	1 150	78.2	12.3	234	45
Indiana Miami	19	62	6.5	51	28	-	-	238	81.1	13.4	29	14

Table 26. **Education and Veteran Status for Selected American Indian and Alaska Native Tribes (One Tribe Reported): 2000**—Con.

[Data based on a sample (except Tables 79 and 80). For information on confidentiality protection, coverage, sampling error, and nonsampling error, see Appendix G. Tribes are shown if respondents reported only one tribe or as American Indian or Alaska Native only and met the specified threshold. For more information, see "How to Use This Census Report"]

Region Division	Population 3 years and over enrolled in school				Population 16 to 19 years			Population 25 years and over			Civilian veterans 18 years and over	
		Elementary or high school				Not enrolled in school and not high school graduate						
	Pre-primary school	Number	Percent in private school	College or graduate school	Total	Number	Percent	Number	Percent high school graduate or higher	Percent with Bachelor's degree or higher	Total	65 years and over
East North Central Division—Con.												
American Indian and Alaska Native—Con.												
American Indian—Con.												
Miami—Con.												
Miami	33	262	6.5	116	55	-	-	872	77.8	11.4	197	31
Navajo	30	315	16.5	103	164	7	4.3	747	78.8	13.5	137	25
Oneida Tribe of Wisconsin	48	148	8.1	97	47	2	4.3	418	94.7	16.7	74	20
Ottawa	113	898	5.8	264	328	57	17.4	2 982	78.3	8.7	500	128
Little River Band of Ottawa Indians of Michigan	9	141	10.6	62	43	4	9.3	499	86.2	11.8	91	5
Little Traverse Bay Bands of Ottawa Indians of Michigan	19	214	3.3	87	91	8	8.8	759	88.4	15.9	150	44
Ottawa	82	484	6.2	108	180	45	25.0	1 507	68.4	4.4	214	68
Potawatomi	288	1 152	9.5	155	272	61	22.4	1 934	77.9	9.4	265	26
Pokagon Band of Potawatomi Indians	57	255	23.5	47	50	16	32.0	363	84.3	8.0	6	-
Potawatomi	205	816	5.9	77	188	45	23.9	1 288	74.7	7.6	221	22
Pueblo	22	106	-	37	26	11	42.3	342	76.3	15.2	53	5
Shawnee	21	135	8.9	44	21	-	-	602	87.2	15.6	167	7
Shawnee	21	135	8.9	44	21	-	-	571	86.5	16.5	153	7
Sioux	139	800	10.5	333	266	37	13.9	2 176	81.2	13.3	468	74
Sioux	85	515	12.2	179	158	16	10.1	1 096	77.6	9.6	206	27
Teton Sioux	35	105	10.5	69	47	8	17.0	378	82.8	15.9	137	22
Stockbridge-Munsee Community of Mohican Indians of Wisconsin	68	273	4.8	95	90	-	-	974	79.8	9.8	183	61
Winnebago	191	968	6.4	125	238	38	16.0	1 967	81.5	10.5	377	36
Ho-Chunk Nation of Wisconsin	166	851	7.3	112	200	38	19.0	1 694	83.3	10.2	339	26
Winnebago	25	55	-	11	27	-	-	243	70.0	14.4	33	10
Alaska Native	**52**	**404**	**6.9**	**80**	**168**	**14**	**8.3**	**804**	**90.8**	**15.8**	**134**	**-**
West North Central Division	**622 247**	**3 455 707**	**10.8**	**1 181 744**	**1 161 718**	**87 650**	**7.5**	**12 366 499**	**85.1**	**23.8**	**1 930 635**	**716 144**
American Indian and Alaska Native	**10 438**	**57 516**	**5.0**	**12 356**	**17 394**	**3 450**	**19.8**	**111 933**	**74.7**	**10.2**	**18 299**	**3 127**
American Indian	**9 043**	**50 104**	**4.9**	**10 526**	**15 107**	**2 987**	**19.8**	**96 670**	**75.2**	**10.5**	**15 819**	**2 762**
Apache	35	142	10.6	107	90	31	34.4	815	79.6	9.3	193	14
Apache	21	110	-	71	49	22	44.9	655	78.3	9.3	149	8
Arapahoe	21	85	-	83	61	-	-	105	84.8	18.1	14	-
Arikara	2	93	-	39	58	2	3.4	167	87.4	12.6	30	9
Blackfeet	53	114	1.8	64	49	10	20.4	670	75.2	12.8	172	1
Canadian and Latin American	156	968	11.0	146	255	72	28.2	1 696	50.2	12.0	160	23
Canadian Indian	6	69	5.8	30	45	-	-	189	82.0	13.8	39	-
Mexican American Indian	126	662	9.5	88	173	72	41.6	1 188	41.3	10.6	91	7
Cherokee	507	3 739	6.4	1 207	1 343	204	15.2	11 990	76.6	14.4	2 366	476
Cherokee	454	3 339	6.9	1 091	1 228	190	15.5	10 931	76.1	14.1	2 196	424
Northern Cherokee Nation of Missouri and Arkansas	7	122	-	14	38	11	28.9	348	79.6	26.7	53	29
Western Cherokee	46	239	4.2	92	48	3	6.3	603	84.1	11.3	90	23
Cheyenne	30	184	8.7	46	83	39	47.0	389	78.9	7.2	111	8
Cheyenne	25	150	10.7	27	62	25	40.3	279	74.6	5.7	71	8
Chickasaw	20	107	-	66	13	-	-	337	88.7	11.9	82	14
Chippewa	2 035	12 615	3.2	2 521	3 624	726	20.0	25 593	73.8	8.2	3 811	800
Bois Forte/Nett Lake Band of Chippewa	49	413	0.7	71	99	7	7.1	729	82.0	3.8	95	6
Chippewa	398	2 900	3.2	579	831	202	24.3	6 847	72.7	8.4	981	231
Fond du Lac	45	298	1.0	28	94	12	12.8	759	76.0	11.3	134	38
Grand Portage	21	91	-	24	18	7	38.9	278	73.4	9.7	81	18
Lac Court Oreilles Band of Lake Superior Chippewa	9	102	2.9	12	15	8	53.3	227	81.5	14.1	40	-
Leech Lake	198	1 185	2.3	222	300	47	15.7	2 278	76.5	8.3	443	79
Mille Lacs	132	488	10.0	67	200	40	20.0	1 104	73.3	5.4	91	29
Minnesota Chippewa	44	466	3.9	108	127	20	15.7	886	87.9	14.2	134	34
Red Lake Band of Chippewa Indians	317	2 024	2.6	267	545	156	28.6	3 302	66.6	3.5	447	93
Turtle Mountain Band	535	3 029	4.2	777	834	162	19.4	5 428	72.0	11.5	685	129
White Earth	246	1 367	1.3	275	447	56	12.5	3 082	76.3	4.7	520	120
Choctaw	72	404	14.9	210	182	17	9.3	1 281	84.4	17.2	208	61
Choctaw	69	350	17.1	165	146	17	11.6	1 034	83.8	15.9	140	43
Oklahoma Choctaw	-	42	-	24	34	-	-	203	91.6	21.2	57	18
Comanche	1	156	22.4	37	55	1	1.8	298	80.9	23.2	80	-
Comanche	1	156	22.4	37	55	1	1.8	298	80.9	23.2	80	-
Creek	62	294	3.4	180	98	16	16.3	697	94.1	26.3	175	7
Muscogee Creek Nation	62	287	3.5	152	91	16	17.6	670	93.9	27.3	167	7
Crow	26	90	10.0	65	49	12	24.5	168	89.3	13.1	4	-
Delaware	16	116	12.1	46	27	2	7.4	352	88.1	19.9	53	14
Delaware	16	110	12.7	46	27	2	7.4	335	90.1	18.5	49	14
Hidatsa	28	101	3.0	26	59	13	22.0	142	71.8	12.0	36	5
Iowa	34	175	6.3	37	64	2	3.1	393	89.6	17.8	90	9
Iowa	15	153	7.2	12	51	2	3.9	240	87.1	9.6	69	4
Iroquois	69	288	8.0	98	101	6	5.9	858	85.3	21.7	144	17
Oneida Nation of New York	17	32	-	44	13	1	7.7	242	78.1	27.3	32	6
Seneca-Cayuga	4	66	-	7	15	-	-	81	88.9	3.7	19	-
Wyandotte	38	96	24.0	6	19	-	-	200	96.5	12.5	21	3
Kickapoo	44	198	1.5	36	49	24	49.0	506	82.0	10.1	71	26
Kickapoo	44	198	1.5	36	49	24	49.0	506	82.0	10.1	71	26
Kiowa	2	38	-	34	18	1	5.6	166	80.7	-	25	-
Kiowa	2	38	-	34	18	1	5.6	163	82.2	-	25	-
Miami	24	142	-	58	46	-	-	298	89.9	19.1	45	3
Miami	2	44	-	1	3	-	-	171	89.5	8.2	39	2
Navajo	62	286	4.2	193	96	4	4.2	886	81.3	17.6	162	17
Omaha	161	1 244	0.7	147	376	138	36.7	1 707	76.3	7.1	188	47
Osage	5	146	4.8	31	54	1	1.9	409	90.0	20.0	65	6
Ponca	35	202	4.5	49	18	-	-	377	70.0	2.7	40	-
Ponca	35	183	3.3	30	18	-	-	262	63.4	3.4	32	-
Potawatomi	155	574	19.2	150	147	12	8.2	1 672	84.6	12.7	317	94
Citizen Potawatomi Nation	14	85	43.5	13	23	-	-	208	87.0	20.7	28	9
Potawatomi	64	287	24.4	93	83	7	8.4	931	81.5	12.2	169	52

Table 26. **Education and Veteran Status for Selected American Indian and Alaska Native Tribes (One Tribe Reported): 2000**—Con.

[Data based on a sample (except Tables 79 and 80). For information on confidentiality protection, coverage, sampling error, and nonsampling error, see Appendix G. Tribes are shown if respondents reported only one tribe or as American Indian or Alaska Native only and met the specified threshold. For more information, see "How to Use This Census Report"]

Region Division	Population 3 years and over enrolled in school				Population 16 to 19 years			Population 25 years and over			Civilian veterans 18 years and over	
		Elementary or high school				Not enrolled in school and not high school graduate						
	Pre-primary school	Number	Percent in private school	College or graduate school	Total	Number	Percent	Number	Percent high school graduate or higher	Percent with Bachelor's degree or higher	Total	65 years and over
West North Central Division—Con.												
American Indian and Alaska Native—Con.												
American Indian—Con.												
Potawatomi—Con.												
Prairie Band of Potawatomi Indians	61	181	1.7	44	41	5	12.2	527	89.0	10.6	120	33
Pueblo	32	140	6.4	68	58	5	8.6	314	87.6	29.9	49	18
Sac and Fox	95	326	21.5	99	89	17	19.1	793	75.0	12.6	140	23
Sac and Fox	-	56	30.4	14	15	-	-	215	75.8	19.5	39	13
Sac and Fox Tribe of the Mississippi in Iowa	95	235	21.3	73	59	12	20.3	517	72.0	9.5	90	10
Seminole	15	101	18.8	44	31	-	-	216	88.9	37.0	51	13
Seminole	13	96	19.8	35	31	-	-	187	87.2	31.0	51	13
Shawnee	13	34	-	29	17	-	-	218	77.1	13.3	44	9
Shoshone	20	95	6.3	22	48	3	6.3	170	72.4	17.6	42	-
Shoshone	13	89	-	15	48	3	6.3	165	71.5	15.2	37	-
Sioux	4 331	22 022	4.5	3 291	6 360	1 378	21.7	33 556	72.6	8.1	5 417	858
Cheyenne River Sioux	447	2 326	4.0	450	717	146	20.4	3 725	73.8	8.3	642	110
Crow Creek Sioux	137	662	11.8	45	197	50	25.4	1 077	70.4	6.7	154	19
Dakota Sioux	54	417	0.7	35	135	13	9.6	600	68.7	8.2	65	5
Flandreau Santee Sioux	8	116	3.4	17	38	9	23.7	153	86.9	7.2	33	9
Fort Peck Sioux	10	75	-	32	29	14	48.3	117	95.7	28.2	3	-
Lower Brule Sioux	95	383	2.6	61	97	13	13.4	529	74.9	8.7	72	10
Lower Sioux Indian Community of Minnesota Mdewakanton Sioux	31	110	2.7	12	31	17	54.8	240	77.1	1.3	60	3
Mdewakanton Sioux	14	101	22.8	11	34	-	-	168	77.4	3.6	62	19
Oglala Sioux	1 115	5 622	3.9	781	1 531	376	24.6	7 898	69.7	9.3	1 020	137
Pine Ridge Sioux	17	143	4.2	33	17	-	-	376	71.5	5.1	49	6
Rosebud Sioux	736	3 663	2.0	621	1 110	217	19.5	5 331	70.1	7.9	883	189
Santee Sioux of Nebraska	55	448	5.4	65	87	10	11.5	929	73.4	9.1	129	25
Sioux	310	1 472	12.4	245	503	94	18.7	2 452	67.7	6.1	412	88
Sisseton Sioux	27	78	2.6	9	45	12	26.7	199	75.4	7.5	34	10
Sisseton-Wahpeton	282	1 371	2.8	193	403	74	18.4	2 341	76.9	7.9	449	59
Spirit Lake Sioux (formerly Devils Lake Sioux)	161	860	0.7	89	231	40	17.3	909	71.9	3.7	79	7
Standing Rock Sioux	447	2 428	2.8	353	653	158	24.2	3 428	78.2	8.3	731	79
Teton Sioux	40	342	12.3	66	88	10	11.4	636	82.5	12.7	174	3
Yankton Sioux	291	1 198	6.6	124	356	121	34.0	1 949	74.6	6.5	310	61
Three Affiliated Tribes of North Dakota (Fort Bethold)	165	934	0.3	229	276	45	16.3	1 426	81.5	11.4	233	39
Winnebago	131	701	10.1	209	193	62	32.1	1 364	81.0	9.6	142	27
Ho-Chunk Nation of Wisconsin	15	85	9.4	52	27	10	37.0	146	80.1	13.7	17	-
Nebraska Winnebago	2	49	10.2	34	33	-	-	147	91.2	26.5	6	-
Winnebago	114	565	10.3	123	133	52	39.1	1 056	79.5	6.8	107	27
Alaska Native	**34**	**117**	**1.7**	**115**	**67**	**3**	**4.5**	**558**	**83.5**	**14.0**	**101**	**8**
South Region	**3 271 305**	**17 599 719**	**9.4**	**5 693 409**	**5 695 894**	**650 260**	**11.4**	**64 921 533**	**77.7**	**22.5**	**9 941 610**	**3 445 741**
American Indian and Alaska Native	**26 272**	**156 284**	**5.4**	**39 192**	**51 953**	**7 898**	**15.2**	**419 207**	**72.0**	**13.8**	**67 625**	**11 991**
American Indian	**20 819**	**125 453**	**5.5**	**31 569**	**41 514**	**5 771**	**13.9**	**338 126**	**74.1**	**14.5**	**55 254**	**9 792**
Apache	228	1 378	9.5	538	418	35	8.4	5 464	76.0	12.3	1 487	135
Apache	202	1 005	11.0	368	266	28	10.5	4 278	74.6	10.2	1 139	105
Mescalero Apache	2	101	4.0	58	26	-	-	508	79.3	21.3	124	9
Oklahoma Apache	3	82	2.4	11	39	-	-	205	65.9	10.2	33	4
Arapahoe	55	227	4.8	23	63	26	41.3	697	71.2	11.5	109	8
Arapahoe	55	215	5.1	23	62	26	41.9	624	71.0	11.1	92	8
Blackfeet	106	621	2.3	234	197	34	17.3	2 949	78.2	14.4	747	50
Caddo	56	381	3.1	153	162	36	22.2	1 154	81.1	20.6	245	42
Caddo	56	331	3.6	137	112	25	22.3	981	83.1	20.4	207	42
Canadian and Latin American	1 110	6 010	4.5	1 562	2 198	652	29.7	16 234	49.8	8.4	1 179	159
Canadian Indian	17	110	5.5	134	30	19	63.3	487	77.4	17.7	120	6
Central American Indian	28	300	16.7	146	183	84	45.9	1 022	60.5	17.3	72	6
Mexican American Indian	952	4 409	2.8	781	1 579	513	32.5	11 119	41.1	5.5	636	79
South American Indian	70	579	7.3	282	160	15	9.4	1 673	72.9	16.9	145	8
Spanish American Indian	43	515	9.3	180	191	21	11.0	1 676	66.1	9.7	174	50
Catawba Indian Nation	103	636	11.2	64	121	9	7.4	933	60.1	9.6	96	14
Cherokee	6 323	40 248	4.9	10 544	13 442	1 814	13.5	116 985	75.6	15.4	21 128	3 623
Cherokee	5 786	35 802	4.6	9 349	11 923	1 615	13.5	106 384	75.2	15.2	19 242	3 315
Cherokees of Northeast Alabama	11	56	17.9	31	42	-	-	299	84.6	15.7	68	17
Cherokees of Southeast Alabama	-	160	10.0	27	50	18	36.0	217	91.2	16.6	57	-
Eastern Cherokee	330	1 640	6.4	366	613	125	20.4	4 146	74.0	11.9	741	120
Echota Cherokee	44	1 170	6.2	337	453	33	7.3	2 081	87.9	21.3	373	18
Four Winds Cherokee	5	125	20.0	39	29	-	-	345	78.0	4.1	36	13
Northern Cherokee Nation of Missouri and Arkansas	7	136	9.6	48	36	14	38.9	401	86.0	15.7	56	2
United Keetoowah Band of Cherokee	12	128	1.6	34	10	-	-	224	82.6	29.5	18	8
Western Cherokee	114	858	6.8	239	241	9	3.7	2 310	82.1	22.6	366	80
Cherokee Shawnee	25	99	-	27	36	6	16.7	238	86.6	9.7	32	16
Cheyenne	125	944	4.0	181	302	21	7.0	1 816	73.4	9.5	367	42
Cheyenne	120	854	4.4	134	246	14	5.7	1 629	70.5	8.0	342	39
Cheyenne-Arapaho	195	1 031	4.8	161	337	83	24.6	1 182	73.5	8.1	176	15
Chickahominy	37	145	-	15	27	4	14.8	759	65.5	8.2	102	57
Chickahominy Indian Tribe	30	145	-	15	20	4	20.0	694	65.4	8.1	93	48
Chickasaw	763	3 688	3.9	824	1 310	131	10.0	9 114	80.8	19.0	1 464	362
Chippewa	175	1 027	2.4	305	309	57	18.4	3 338	86.0	17.9	819	94
Chippewa	120	573	3.8	188	175	53	30.3	2 242	83.4	14.5	568	65
Sault Ste. Marie Chippewa	7	125	-	20	57	-	-	246	93.5	33.3	55	8
Chitimacha Tribe of Louisiana	17	184	35.3	86	91	-	-	389	66.6	9.3	55	10
Choctaw	2 820	16 867	8.5	3 718	5 263	529	10.1	38 727	77.6	15.5	5 730	1 389
Choctaw	1 890	11 924	3.1	2 867	3 754	330	8.8	28 753	78.5	15.3	4 375	1 032
Mississippi Band of Choctaw	474	2 197	44.3	256	593	81	13.7	3 221	61.9	5.3	292	49
Mowa Band of Choctaw	72	364	2.7	90	140	43	30.7	834	53.0	7.1	73	3
Oklahoma Choctaw	377	2 375	3.4	498	769	75	9.8	5 806	86.1	23.4	972	297
Choctaw-Apache Community of Ebarb	2	117	11.1	13	25	5	20.0	235	68.1	11.9	10	8
Coharie	26	348	2.6	122	104	-	-	854	77.0	12.1	109	22

Table 26. **Education and Veteran Status for Selected American Indian and Alaska Native Tribes (One Tribe Reported): 2000**—Con.

[Data based on a sample (except Tables 79 and 80). For information on confidentiality protection, coverage, sampling error, and nonsampling error, see Appendix G. Tribes are shown if respondents reported only one tribe or as American Indian or Alaska Native only and met the specified threshold. For more information, see "How to Use This Census Report"]

Region Division	Population 3 years and over enrolled in school				Population 16 to 19 years			Population 25 years and over			Civilian veterans 18 years and over	
		Elementary or high school				Not enrolled in school and not high school graduate						
	Pre-primary school	Number	Percent in private school	College or graduate school	Total	Number	Percent	Number	Percent high school graduate or higher	Percent with Bachelor's degree or higher	Total	65 years and over
South Region—Con.												
American Indian and Alaska Native—Con.												
American Indian—Con.												
Comanche	238	1 459	1.5	490	578	99	17.1	4 370	82.7	16.0	695	133
Comanche	230	1 441	1.5	490	576	99	17.2	4 306	82.7	16.0	691	131
Coushatta	52	259	2.3	93	110	12	10.9	839	71.9	2.4	81	32
Alabama Coushatta Tribes of Texas	34	215	2.8	42	61	5	8.2	515	73.4	1.6	30	17
Coushatta	18	44	-	51	49	7	14.3	324	69.4	3.7	51	15
Creek	1 216	7 916	4.6	1 901	2 476	252	10.2	19 456	80.3	15.7	3 446	768
Eastern Creek	15	211	4.7	112	76	-	-	582	88.1	30.4	156	33
Lower Muscogee Creek Tama Tribal Town	47	184	10.3	77	71	2	2.8	651	83.3	11.2	110	32
Machis Lower Creek Indian	11	42	-	7	23	2	8.7	87	94.3	12.6	22	6
Muscogee Creek Nation	1 077	7 208	4.3	1 659	2 247	243	10.8	17 304	79.9	15.3	3 041	675
Poarch Creek	51	179	10.1	35	40	-	-	608	76.2	16.0	99	18
Crow	22	88	-	15	22	11	50.0	305	84.9	19.7	69	-
Delaware	110	876	5.5	233	326	17	5.2	2 417	83.9	18.2	445	88
Delaware	95	705	6.8	189	272	17	6.3	1 852	85.2	19.9	311	61
Lenni-Lanape	15	102	-	29	20	-	-	341	80.4	8.8	99	13
Eastern Tribes	131	853	5.9	202	255	18	7.1	2 733	68.9	11.0	288	24
Meherrin Indian Tribe	10	120	5.0	38	29	-	-	282	74.8	28.4	21	6
Southeastern Indians	41	206	7.8	19	31	-	-	908	64.4	8.9	122	4
Tunica Biloxi	23	95	17.9	8	39	3	7.7	178	79.8	2.2	10	2
Waccamaw Siouan	47	363	2.2	88	134	7	5.2	922	72.7	10.4	71	10
Haliwa-Saponi	101	512	-	139	226	25	11.1	1 770	60.8	7.5	186	46
United Houma Nation	292	1 825	5.9	223	606	118	19.5	3 289	49.7	4.8	244	31
Iowa	7	100	10.0	42	34	-	-	212	71.2	13.2	32	5
Iowa	2	66	15.2	30	19	-	-	152	68.4	10.5	29	2
Indians of Person County	2	38	28.9	13	9	-	-	288	91.0	8.3	80	33
Iroquois	206	1 392	5.0	509	437	73	16.7	5 505	79.2	17.0	1 106	226
Iroquois	14	106	14.2	74	59	9	15.3	570	84.0	16.8	140	23
Mohawk	38	287	7.3	106	100	11	11.0	1 470	79.6	13.5	330	79
Oneida Nation of New York	-	75	-	52	46	16	34.8	455	80.2	21.5	103	12
Seneca	33	120	-	82	64	11	17.2	763	81.7	21.4	191	30
Seneca-Cayuga	62	195	-	51	58	3	5.2	462	91.1	23.2	92	16
Tuscarora	17	306	2.0	109	75	17	22.7	914	57.9	10.9	99	27
Wyandotte	26	166	9.6	30	24	-	-	472	85.8	20.6	79	31
Kaw	30	155	-	63	40	2	5.0	403	81.6	15.4	79	22
Kickapoo	127	479	2.1	89	158	36	22.8	865	54.9	12.3	72	14
Kickapoo	127	423	2.4	89	127	29	22.8	801	53.3	11.9	46	12
Kiowa	321	1 620	3.6	355	513	102	19.9	3 660	80.7	15.1	382	63
Kiowa	290	1 570	3.7	338	488	102	20.9	3 443	79.7	14.2	371	61
Oklahoma Kiowa	31	50	-	17	25	-	-	216	95.8	28.7	11	2
Lumbee	1 414	10 156	4.4	2 269	3 325	560	16.8	29 550	63.4	11.8	3 071	493
Mattaponi	15	73	-	21	-	-	(X)	275	72.7	13.8	53	2
Mattaponi Indian Tribe	15	66	-	21	-	-	(X)	207	63.8	13.5	38	2
Miami	62	130	9.2	63	21	-	-	474	93.9	22.4	149	68
Miami	17	109	3.7	47	18	-	-	342	95.0	15.8	109	35
Micmac	9	72	4.2	28	38	-	-	272	82.4	17.3	66	-
Micmac	9	72	4.2	28	38	-	-	261	85.8	18.0	66	-
Monacan Indian Nation	8	137	20.4	7	35	8	22.9	404	73.3	7.2	46	7
Nanticoke	-	109	-	35	33	-	-	476	61.1	15.3	107	51
Navajo	258	997	5.2	494	411	27	6.6	2 907	87.9	15.7	612	27
Osage	156	1 053	2.6	317	319	15	4.7	2 749	92.1	27.1	351	54
Otoe-Missouria	33	196	-	43	66	5	7.6	607	78.4	14.5	92	16
Ottawa	21	214	-	83	66	10	15.2	652	82.8	14.4	99	30
Ottawa	21	174	-	66	48	10	20.8	449	80.8	11.1	83	21
Pawnee	19	351	1.1	95	104	14	13.5	933	83.4	12.2	129	31
Pawnee	17	348	1.1	95	104	14	13.5	929	83.3	12.3	129	31
Peoria	51	131	6.1	32	61	5	8.2	286	90.6	22.4	31	2
Peoria	44	104	-	26	45	5	11.1	205	89.8	16.6	20	-
Piscataway	18	182	16.5	41	59	7	11.9	601	79.2	11.3	128	12
Ponca	89	528	5.7	48	183	49	26.8	889	73.2	5.8	132	40
Ponca	86	493	6.1	48	171	44	25.7	826	72.2	6.3	112	40
Potawatomi	283	1 263	6.5	419	478	25	5.2	3 474	84.0	22.2	603	115
Citizen Potawatomi Nation	76	247	1.2	56	76	5	6.6	650	89.1	32.0	105	26
Potawatomi	196	1 003	7.9	353	389	17	4.4	2 715	82.9	20.5	483	82
Pueblo	59	587	3.2	262	159	13	8.2	1 609	80.9	13.4	214	30
Hopi	11	85	5.9	29	17	-	-	210	76.7	15.7	40	2
Pueblo	-	38	-	35	34	-	-	281	79.7	10.3	19	9
Ysleta Del Sur Pueblo of Texas	34	305	-	43	33	-	-	450	76.2	9.1	22	3
Quapaw	37	61	-	11	11	2	18.2	334	87.7	23.4	39	8
Sac and Fox	102	422	-	111	149	12	8.1	1 117	80.3	10.9	220	63
Sac and Fox	65	289	-	63	108	12	11.1	788	80.6	9.3	160	50
Sac and Fox Nation, Oklahoma	37	113	-	40	30	-	-	228	73.7	13.6	41	8
Seminole	576	2 449	6.8	462	670	90	13.4	5 168	74.4	11.1	775	175
Florida Seminole	53	176	36.4	48	54	-	-	361	67.0	5.0	30	8
Oklahoma Seminole	16	98	-	16	29	3	10.3	192	89.6	15.6	32	8
Seminole	507	2 175	4.7	398	587	87	14.8	4 603	74.5	11.4	713	159
Shawnee	131	744	2.6	249	277	34	12.3	2 309	79.5	17.3	467	52
Absentee Shawnee Tribe of Indians of Oklahoma	88	343	0.9	67	129	14	10.9	805	73.4	12.7	105	25
Eastern Shawnee	27	139	5.0	29	31	8	25.8	372	81.7	27.4	58	-
Shawnee	16	262	3.4	153	117	12	10.3	1 125	83.1	17.1	301	27
Shoshone	8	119	7.6	33	36	-	-	380	85.3	19.7	62	-
Shoshone	8	101	8.9	33	33	-	-	365	84.7	20.5	62	-
Sioux	166	1 376	8.3	427	544	50	9.2	4 394	85.5	15.5	1 096	88
Oglala Sioux	12	98	4.1	32	17	-	-	379	92.9	24.0	87	18
Sioux	41	714	12.9	252	344	36	10.5	2 340	81.1	13.1	605	36
Teton Sioux	41	129	7.0	63	34	10	29.4	513	94.3	26.1	130	8
Tonkawa	19	105	-	19	39	12	30.8	116	72.4	15.5	23	8
Ute	3	95	-	15	21	-	-	189	83.6	14.8	53	11

Table 26. **Education and Veteran Status for Selected American Indian and Alaska Native Tribes (One Tribe Reported): 2000**—Con.

[Data based on a sample (except Tables 79 and 80). For information on confidentiality protection, coverage, sampling error, and nonsampling error, see Appendix G. Tribes are shown if respondents reported only one tribe or as American Indian or Alaska Native only and met the specified threshold. For more information, see "How to Use This Census Report"]

Region Division	Population 3 years and over enrolled in school				Population 16 to 19 years			Population 25 years and over			Civilian veterans 18 years and over	
		Elementary or high school				Not enrolled in school and not high school graduate						
	Pre-primary school	Number	Percent in private school	College or graduate school	Total	Number	Percent	Number	Percent high school graduate or higher	Percent with Bachelor's degree or higher	Total	65 years and over
South Region—Con.												
American Indian and Alaska Native—Con.												
American Indian—Con.												
Wichita	47	434	-	20	105	11	10.5	351	78.9	12.8	83	2
Wichita	47	434	-	20	105	11	10.5	351	78.9	12.8	83	2
Winnebago	18	91	20.9	31	21	-	-	260	86.9	15.8	19	-
Yaqui	8	60	11.7	20	20	4	20.0	313	83.7	14.1	75	-
Yaqui	8	34	20.6	20	13	-	-	283	84.5	12.0	73	-
Alaska Native	**73**	**565**	**5.1**	**166**	**211**	**23**	**10.9**	**2 021**	**83.1**	**14.3**	**375**	**45**
Alaskan Athabascan	-	95	-	14	42	-	-	348	94.3	13.8	61	4
Alaskan Athabascan	-	78	-	11	42	-	-	219	98.2	20.5	17	4
Aleut	10	64	18.8	17	32	-	-	319	89.0	16.9	48	1
Eskimo Tribes	-	35	8.6	5	19	-	-	214	75.7	2.8	32	6
Eskimo	-	35	8.6	5	19	-	-	207	74.9	2.9	25	6
Tlingit-Haida	15	80	7.5	29	25	-	-	341	87.4	3.8	110	11
Tlingit	15	68	-	13	22	-	-	253	91.7	2.4	75	-
South Atlantic Division	**1 654 724**	**8 705 207**	**9.9**	**3 011 005**	**2 766 984**	**309 008**	**11.2**	**34 384 557**	**79.6**	**24.4**	**5 498 952**	**1 947 324**
American Indian and Alaska Native	**7 491**	**45 323**	**6.2**	**13 640**	**15 522**	**2 799**	**18.0**	**149 476**	**69.2**	**14.2**	**25 214**	**3 529**
American Indian	**5 001**	**32 193**	**6.7**	**10 073**	**11 180**	**1 853**	**16.6**	**111 247**	**71.3**	**15.0**	**19 488**	**2 578**
Apache	82	326	25.5	184	141	14	9.9	1 490	75.5	12.3	553	19
Apache	82	315	26.3	135	110	14	12.7	1 285	74.2	11.4	438	13
Blackfeet	84	304	2.3	123	63	11	17.5	1 577	82.3	15.6	444	23
Canadian and Latin American	420	2 088	5.7	707	959	380	39.6	6 946	51.0	9.2	473	28
Canadian Indian	12	65	-	87	18	12	66.7	272	70.2	15.1	66	-
Central American Indian	16	212	12.3	90	159	82	51.6	742	62.7	17.1	54	6
Mexican American Indian	309	1 123	3.4	178	507	258	50.9	3 683	35.5	4.1	194	16
South American Indian	62	427	9.8	212	119	7	5.9	1 385	71.3	15.4	114	6
Spanish American Indian	21	230	5.2	110	127	21	16.5	768	66.0	10.9	38	-
Catawba Indian Nation	92	590	12.0	39	101	9	8.9	841	56.7	7.7	88	14
Cherokee	1 120	7 712	7.6	2 432	2 708	427	15.8	30 569	74.5	16.3	6 773	793
Cherokee	812	5 887	7.8	2 006	2 057	313	15.2	25 767	74.4	16.5	5 837	626
Eastern Cherokee	308	1 547	6.1	306	589	114	19.4	3 772	72.4	10.3	627	118
Western Cherokee	-	97	35.1	59	15	-	-	350	85.1	50.9	87	7
Cheyenne	-	91	-	37	44	-	-	270	80.0	17.4	69	5
Chickahominy	37	137	-	9	27	4	14.8	731	64.2	7.3	91	57
Chickahominy Indian Tribe	30	137	-	9	20	4	20.0	666	64.0	7.1	82	48
Chickasaw	6	83	9.6	10	13	-	-	349	94.3	30.7	130	5
Chippewa	82	540	0.6	154	184	37	20.1	1 915	87.3	19.7	472	61
Chippewa	39	260	-	69	91	37	40.7	1 258	84.3	15.9	325	36
Choctaw	85	336	4.2	315	181	8	4.4	1 988	92.7	32.1	542	87
Choctaw	45	296	2.0	212	142	8	5.6	1 626	91.1	28.4	438	65
Oklahoma Choctaw	40	33	24.2	69	20	-	-	316	100.0	47.8	80	22
Coharie	26	331	2.7	111	99	-	-	834	76.5	10.4	109	22
Comanche	-	49	-	56	59	25	42.4	286	85.3	34.3	66	12
Comanche	-	49	-	56	59	25	42.4	286	85.3	34.3	66	12
Creek	112	1 121	8.5	511	476	31	6.5	3 927	82.0	20.2	963	192
Eastern Creek	-	165	3.6	92	71	-	-	438	86.8	29.2	117	33
Lower Muscogee Creek Tama Tribal Town	40	153	2.0	73	65	2	3.1	587	83.3	11.2	99	23
Muscogee Creek Nation	72	753	10.1	327	335	29	8.7	2 693	80.7	21.1	716	131
Delaware	-	142	-	13	64	9	14.1	505	79.0	13.3	78	28
Lenni-Lanape	-	96	-	6	20	-	-	234	74.4	7.3	42	13
Eastern Tribes	108	732	4.5	194	216	15	6.9	2 464	68.9	11.9	260	22
Meherrin Indian Tribe	10	120	5.0	38	29	-	-	276	74.3	29.0	21	6
Southeastern Indians	41	206	7.8	19	31	-	-	886	63.5	8.7	115	4
Waccamaw Siouan	47	363	2.2	88	134	7	5.2	922	72.7	10.4	71	10
Haliwa-Saponi	101	508	-	134	222	21	9.5	1 747	60.3	7.0	178	38
Indians of Person County	2	38	28.9	13	9	-	-	288	91.0	8.3	80	33
Iroquois	91	780	5.4	337	235	40	17.0	3 406	76.1	16.6	645	114
Iroquois	14	53	28.3	57	48	9	18.8	397	84.9	15.9	76	14
Mohawk	25	223	4.0	62	78	11	14.1	1 127	79.3	12.2	252	46
Oneida Nation of New York	-	38	-	42	11	-	-	284	78.5	30.3	81	12
Seneca	13	73	-	57	30	3	10.0	395	82.5	19.0	103	7
Tuscarora	17	284	2.1	102	63	17	27.0	843	54.6	10.3	84	27
Lumbee	1 384	10 019	4.4	2 219	3 306	550	16.6	29 117	63.0	11.6	2 933	468
Mattaponi	15	73	-	21	-	-	(X)	254	70.5	12.6	47	2
Mattaponi Indian Tribe	15	66	-	21	-	-	(X)	192	60.9	14.6	38	2
Monacan Indian Nation	8	130	21.5	7	35	8	22.9	380	71.6	5.8	29	7
Nanticoke	-	109	-	35	33	-	-	476	61.1	15.3	107	51
Navajo	68	310	11.9	240	164	1	0.6	1 075	89.5	16.5	268	10
Osage	19	66	6.1	30	10	-	-	257	94.9	46.7	74	-
Piscataway	18	182	16.5	41	59	7	11.9	599	79.1	11.4	126	12
Potawatomi	41	102	8.8	113	18	-	-	511	89.4	40.3	102	7
Potawatomi	26	76	7.9	84	18	-	-	391	89.8	36.1	90	-
Pueblo	-	40	-	50	22	-	-	337	86.1	16.3	32	8
Seminole	130	581	18.1	192	151	13	8.6	1 561	73.1	12.2	343	43
Florida Seminole	51	164	39.0	48	54	-	-	349	65.9	5.2	30	8
Seminole	79	417	9.8	140	97	13	13.4	1 191	75.3	14.5	308	35
Shawnee	8	107	-	64	45	-	-	490	92.7	18.8	151	4
Shawnee	8	98	-	64	45	-	-	465	92.3	18.1	151	4
Sioux	39	478	6.7	206	187	19	10.2	2 174	88.4	22.7	552	25
Sioux	5	251	9.2	106	110	12	10.9	1 188	84.3	20.1	332	13
Teton Sioux	14	31	-	57	16	7	43.8	320	95.9	28.4	81	-
Alaska Native	**27**	**235**	**6.0**	**77**	**85**	**16**	**18.8**	**1 057**	**81.8**	**13.0**	**194**	**6**
East South Central Division	**528 004**	**2 949 771**	**10.3**	**890 189**	**981 083**	**110 258**	**11.2**	**11 036 242**	**74.8**	**18.4**	**1 637 587**	**559 404**
American Indian and Alaska Native	**1 791**	**11 949**	**16.0**	**3 389**	**4 498**	**779**	**17.3**	**36 309**	**71.7**	**13.0**	**6 925**	**926**
American Indian	**1 361**	**9 547**	**18.0**	**2 606**	**3 404**	**437**	**12.8**	**27 926**	**73.2**	**13.6**	**5 401**	**692**
Apache	5	95	-	33	13	-	-	558	79.2	14.2	135	2
Apache	5	51	-	23	3	-	-	447	78.3	12.3	116	2
Blackfeet	5	71	-	14	19	-	-	420	70.0	14.5	84	25

Table 26. **Education and Veteran Status for Selected American Indian and Alaska Native Tribes (One Tribe Reported): 2000**—Con.

[Data based on a sample (except Tables 79 and 80). For information on confidentiality protection, coverage, sampling error, and nonsampling error, see Appendix G. Tribes are shown if respondents reported only one tribe or as American Indian or Alaska Native only and met the specified threshold. For more information, see "How to Use This Census Report"]

Region Division	Population 3 years and over enrolled in school				Population 16 to 19 years			Population 25 years and over			Civilian veterans 18 years and over	
		Elementary or high school				Not enrolled in school and not high school graduate						
	Pre-primary school	Number	Percent in private school	College or graduate school	Total	Number	Percent	Number	Percent high school graduate or higher	Percent with Bachelor's degree or higher	Total	65 years and over
East South Central Division—Con.												
American Indian and Alaska Native—Con.												
American Indian—Con.												
Canadian and Latin American	18	165	37.0	60	79	16	20.3	489	50.9	6.3	57	-
Mexican American Indian	18	143	30.8	32	79	16	20.3	384	39.1	2.9	28	-
Cherokee	417	3 782	8.3	1 512	1 558	215	13.8	13 324	74.6	14.2	2 796	297
Cherokee	352	2 454	7.9	1 050	989	164	16.6	10 705	71.5	13.4	2 281	258
Cherokees of Northeast Alabama	11	43	23.3	21	32	-	-	209	83.7	4.8	52	14
Eastern Cherokee	4	46	23.9	43	5	-	-	193	86.0	18.7	75	-
Echota Cherokee	44	1 082	6.7	335	451	33	7.3	1 874	87.0	19.2	298	18
Chickasaw	12	115	2.6	21	26	-	-	236	79.7	14.8	57	19
Chippewa	27	162	13.6	26	34	4	11.8	395	87.1	9.1	52	11
Chippewa	21	115	19.1	23	21	-	-	271	86.0	2.6	17	7
Choctaw	528	2 741	37.1	291	772	122	15.8	4 923	60.2	6.4	461	84
Choctaw	57	665	9.0	80	195	18	9.2	1 677	69.2	12.3	269	63
Mississippi Band of Choctaw	407	1 675	56.5	123	438	61	13.9	2 317	55.4	3.1	120	11
Mowa Band of Choctaw	64	355	2.8	73	128	43	33.6	771	49.2	4.3	56	3
Creek	116	789	15.1	102	252	18	7.1	2 222	79.7	15.4	496	73
Machis Lower Creek Indian	11	42	-	7	23	2	8.7	87	94.3	12.6	22	6
Muscogee Creek Nation	47	501	20.2	68	178	16	9.0	1 515	80.2	13.7	369	45
Poarch Creek	51	141	8.5	16	35	-	-	392	72.7	16.1	70	13
Iroquois	8	49	16.3	7	23	-	-	343	84.3	19.0	154	45
Lumbee	-	91	-	26	19	10	52.6	229	89.5	31.4	53	5
Navajo	10	44	-	4	18	-	-	253	87.7	17.8	61	5
Sioux	11	258	17.4	39	129	3	2.3	480	82.3	9.0	142	13
Sioux	-	169	26.6	30	97	-	-	217	75.1	3.7	57	-
West South Central Division	**1 088 577**	**5 944 741**	**8.1**	**1 792 215**	**1 947 827**	**230 994**	**11.9**	**19 500 734**	**76.1**	**21.7**	**2 805 071**	**939 013**
American Indian and Alaska Native	**16 990**	**99 012**	**3.8**	**22 163**	**31 933**	**4 320**	**13.5**	**233 422**	**73.9**	**13.6**	**35 486**	**7 536**
American Indian	**14 457**	**83 713**	**3.6**	**18 890**	**26 930**	**3 481**	**12.9**	**198 953**	**75.8**	**14.3**	**30 365**	**6 522**
Apache	141	957	5.0	321	264	21	8.0	3 416	75.6	12.0	799	114
Apache	115	639	4.4	210	153	14	9.2	2 546	74.2	9.2	585	90
Mescalero Apache	2	88	4.5	37	18	-	-	378	80.7	21.2	105	9
Oklahoma Apache	3	82	2.4	11	27	-	-	189	66.1	11.1	33	4
Arapahoe	55	208	5.3	10	63	26	41.3	538	67.1	8.9	62	8
Arapahoe	55	196	5.6	10	62	26	41.9	465	66.2	8.0	45	8
Blackfeet	17	246	2.8	97	115	23	20.0	952	75.0	12.4	219	2
Caddo	56	365	3.3	124	159	36	22.6	1 031	79.5	17.9	187	42
Caddo	56	315	3.8	115	109	25	22.9	870	81.1	17.7	156	42
Canadian and Latin American	672	3 757	2.4	795	1 160	256	22.1	8 799	48.8	7.9	649	131
Central American Indian	12	71	9.9	48	24	2	8.3	265	52.1	18.9	18	-
Mexican American Indian	625	3 143	1.3	571	993	239	24.1	7 052	44.2	6.4	414	63
South American Indian	8	151	-	50	41	8	19.5	260	78.5	22.3	31	2
Spanish American Indian	22	285	12.6	70	64	-	-	891	66.2	8.9	136	50
Cherokee	4 786	28 754	3.8	6 600	9 176	1 172	12.8	73 092	76.3	15.2	11 559	2 533
Cherokee	4 622	27 461	3.7	6 293	8 877	1 138	12.8	69 912	76.0	15.0	11 124	2 431
Eastern Cherokee	18	47	-	17	19	11	57.9	181	95.6	38.7	39	2
Four Winds Cherokee	5	120	20.8	23	16	-	-	333	77.2	4.2	36	13
Northern Cherokee Nation of Missouri and Arkansas	7	136	9.6	38	36	14	38.9	340	83.5	15.0	35	2
United Keetoowah Band of Cherokee	12	116	1.7	25	10	-	-	197	80.2	28.9	18	8
Western Cherokee	114	725	3.3	169	202	9	4.5	1 852	81.0	16.6	239	72
Cherokee Shawnee	25	89	-	27	36	6	16.7	197	83.8	7.1	25	9
Cheyenne	125	853	4.5	134	258	21	8.1	1 477	71.2	7.9	281	37
Cheyenne	120	790	4.8	104	234	14	6.0	1 343	68.5	6.9	269	34
Cheyenne-Arapaho	192	1 031	4.8	161	337	83	24.6	1 182	73.5	8.1	157	15
Chickasaw	745	3 490	3.8	793	1 271	131	10.3	8 529	80.3	18.7	1 277	338
Chippewa	66	325	-	125	91	16	17.6	1 028	83.2	17.8	295	22
Chippewa	60	198	-	96	63	16	25.4	713	80.9	16.4	226	22
Chitimacha Tribe of Louisiana	17	166	39.2	75	91	-	-	359	65.2	10.0	55	10
Choctaw	2 207	13 790	3.0	3 112	4 310	399	9.3	31 816	79.4	15.8	4 727	1 218
Choctaw	1 788	10 963	2.8	2 575	3 417	304	8.9	25 450	78.3	14.7	3 668	904
Mississippi Band of Choctaw	67	522	5.2	123	155	20	12.9	897	78.6	11.1	165	38
Oklahoma Choctaw	337	2 296	3.2	414	738	75	10.2	5 366	84.9	22.5	876	268
Choctaw-Apache Community of Ebarb	2	115	11.3	13	25	5	20.0	231	67.5	12.1	10	8
Comanche	238	1 402	1.6	432	511	74	14.5	3 959	82.9	14.6	612	118
Comanche	230	1 384	1.6	432	509	74	14.5	3 895	82.9	14.5	608	116
Coushatta	52	248	-	93	110	12	10.9	816	72.2	2.5	81	32
Alabama Coushatta Tribes of Texas	34	204	-	42	61	5	8.2	501	74.5	1.6	30	17
Coushatta	18	44	-	51	49	7	14.3	315	68.6	3.8	51	15
Creek	988	6 006	2.4	1 288	1 748	203	11.6	13 307	79.8	14.5	1 987	503
Muscogee Creek Nation	958	5 954	2.2	1 264	1 734	198	11.4	13 096	79.7	14.3	1 956	499
Delaware	95	724	6.6	172	245	8	3.3	1 809	84.5	18.7	327	60
Delaware	95	672	7.1	164	235	8	3.4	1 633	84.0	17.8	279	47
Eastern Tribes	23	101	10.9	8	33	3	9.1	234	72.6	3.4	28	2
Tunica Biloxi	23	89	12.4	8	33	3	9.1	155	79.4	2.6	10	2
United Houma Nation	292	1 779	5.8	196	574	107	18.6	3 039	47.4	4.4	202	31
Iowa	7	60	-	10	21	-	-	119	67.2	5.0	17	4
Iowa	2	56	-	7	19	-	-	87	70.1	6.9	15	2
Iroquois	107	563	3.6	165	179	33	18.4	1 756	84.2	17.4	307	67
Mohawk	5	33	12.1	40	7	-	-	238	84.9	14.7	42	8
Seneca	20	47	-	25	34	8	23.5	262	76.0	21.0	33	5
Seneca-Cayuga	62	189	-	51	58	3	5.2	429	90.4	20.5	83	16
Wyandotte	17	151	10.6	18	24	-	-	390	82.8	13.1	79	31
Kaw	30	130	-	48	32	2	6.3	372	82.3	12.1	65	14
Kickapoo	127	453	2.2	84	158	36	22.8	770	50.6	8.2	62	14
Kickapoo	127	397	2.5	84	127	29	22.8	706	48.4	7.4	36	12
Kiowa	319	1 580	3.7	355	513	102	19.9	3 553	80.1	14.7	378	63
Kiowa	288	1 536	3.8	338	488	102	20.9	3 345	79.1	13.7	367	61
Oklahoma Kiowa	31	44	-	17	25	-	-	207	95.7	30.0	11	2
Miami	34	98	8.2	42	21	-	-	309	92.2	15.2	109	45

Table 26. **Education and Veteran Status for Selected American Indian and Alaska Native Tribes (One Tribe Reported): 2000**—Con.

[Data based on a sample (except Tables 79 and 80). For information on confidentiality protection, coverage, sampling error, and nonsampling error, see Appendix G. Tribes are shown if respondents reported only one tribe or as American Indian or Alaska Native only and met the specified threshold. For more information, see "How to Use This Census Report"]

Region Division	Population 3 years and over enrolled in school				Population 16 to 19 years			Population 25 years and over			Civilian veterans 18 years and over	
		Elementary or high school				Not enrolled in school and not high school graduate						
	Pre-primary school	Number	Percent in private school	College or graduate school	Total	Number	Percent	Number	Percent high school graduate or higher	Percent with Bachelor's degree or higher	Total	65 years and over
West South Central Division—Con.												
American Indian and Alaska Native—Con.												
American Indian—Con.												
Miami—Con.												
Miami	17	77	-	34	18	-	-	221	94.6	3.6	84	20
Navajo	180	643	2.3	250	229	26	11.4	1 579	86.8	14.8	283	12
Osage	126	962	2.4	287	290	15	5.2	2 452	91.7	24.9	277	54
Otoe-Missouria	33	196	-	43	66	5	7.6	581	77.5	13.8	92	16
Ottawa	21	166	-	50	49	10	20.4	352	81.3	13.1	69	14
Ottawa	21	134	-	41	39	10	25.6	261	80.1	11.5	62	14
Pawnee	19	329	1.2	95	104	14	13.5	797	85.8	11.3	105	31
Pawnee	17	326	1.2	95	104	14	13.5	793	85.8	11.3	105	31
Peoria	32	124	6.5	32	61	5	8.2	273	90.1	21.2	24	2
Peoria	32	104	-	26	45	5	11.1	198	89.4	17.2	13	-
Ponca	89	528	5.7	48	183	49	26.8	871	73.1	5.3	126	36
Ponca	86	493	6.1	48	171	44	25.7	808	72.0	5.7	106	36
Potawatomi	242	1 135	6.4	306	444	25	5.6	2 887	83.3	18.8	488	108
Citizen Potawatomi Nation	61	224	-	27	76	5	6.6	545	88.8	27.3	93	19
Potawatomi	170	901	8.1	269	355	17	4.8	2 264	81.7	17.4	380	82
Pueblo	55	516	3.3	191	135	13	9.6	1 195	78.4	13.0	157	22
Ysleta Del Sur Pueblo of Texas	34	304	-	30	33	-	-	431	75.2	9.5	18	3
Quapaw	37	61	-	11	11	2	18.2	326	87.4	21.5	31	8
Sac and Fox	102	408	-	103	149	12	8.1	1 042	79.6	9.8	210	63
Sac and Fox	65	289	-	63	108	12	11.1	759	79.8	7.9	160	50
Sac and Fox Nation, Oklahoma	37	113	-	40	30	-	-	228	73.7	13.6	41	8
Seminole	446	1 841	2.8	263	513	71	13.8	3 484	74.6	10.1	413	132
Oklahoma Seminole	16	98	-	12	29	3	10.3	183	89.1	16.4	27	8
Seminole	428	1 731	3.0	251	484	68	14.0	3 299	73.8	9.8	386	124
Shawnee	123	616	1.6	171	211	34	16.1	1 626	75.8	15.6	267	37
Absentee Shawnee Tribe of Indians of Oklahoma	88	343	0.9	67	129	14	10.9	798	73.2	12.8	105	25
Eastern Shawnee	27	130	5.4	29	31	8	25.8	339	79.9	26.0	52	-
Shawnee	8	143	-	75	51	12	23.5	489	77.1	13.1	110	12
Sioux	116	640	5.8	182	228	28	12.3	1 740	82.8	8.2	402	50
Sioux	36	294	8.2	116	137	24	17.5	935	78.4	6.3	216	23
Teton Sioux	22	73	12.3	6	15	-	-	134	88.1	17.9	35	8
Tonkawa	19	105	-	19	39	12	30.8	116	72.4	15.5	23	8
Wichita	47	412	-	20	105	11	10.5	311	76.2	8.7	58	2
Wichita	47	412	-	20	105	11	10.5	311	76.2	8.7	58	2
Alaska Native	**46**	**259**	**5.8**	**81**	**97**	**7**	**7.2**	**769**	**86.9**	**19.6**	**153**	**31**
West Region	**2 011 584**	**11 758 924**	**8.4**	**4 409 788**	**3 647 275**	**382 236**	**10.5**	**39 924 912**	**80.5**	**26.2**	**5 723 515**	**1 998 592**
American Indian and Alaska Native	**46 286**	**289 263**	**4.8**	**66 259**	**85 645**	**13 837**	**16.2**	**619 019**	**69.1**	**9.7**	**79 913**	**15 337**
American Indian	**34 907**	**220 715**	**5.0**	**52 379**	**65 956**	**10 379**	**15.7**	**474 184**	**69.9**	**10.2**	**61 569**	**12 025**
Apache	1 642	12 046	6.6	1 999	3 608	662	18.3	23 563	66.2	7.2	3 080	419
Apache	258	2 946	6.7	848	952	156	16.4	9 099	71.5	10.5	1 586	155
Chiricahua	12	78	12.8	56	43	17	39.5	492	80.9	11.4	94	27
Jicarilla Apache	128	810	8.6	149	304	47	15.5	1 486	78.1	10.6	131	27
Mescalero Apache	263	1 173	4.3	253	359	58	16.2	2 462	75.5	8.1	408	36
Payson Tonto Apache	3	72	-	4	10	-	-	49	73.5	4.1	1	-
San Carlos Apache	400	3 055	7.6	238	915	200	21.9	4 467	59.4	3.0	432	101
White Mountain Apache	550	3 912	6.0	447	1 014	184	18.1	5 390	53.3	3.3	410	73
Arapahoe	332	1 448	4.0	265	445	95	21.3	2 665	76.2	6.6	361	66
Arapahoe	48	250	3.6	61	71	-	-	677	80.6	13.6	126	13
Northern Arapahoe	284	1 198	4.1	204	366	95	26.0	1 970	74.6	4.3	225	53
Arikara	12	98	9.2	20	55	11	20.0	144	86.8	-	20	8
Assiniboine	215	965	1.1	231	251	50	19.9	2 097	77.1	8.8	389	123
Assiniboine	131	613	1.5	144	124	23	18.5	1 357	80.2	10.2	239	65
Fort Belknap Assiniboine	78	305	0.7	48	96	12	12.5	542	70.5	6.3	95	37
Fort Peck Assiniboine	6	47	-	39	31	15	48.4	198	73.7	5.6	55	21
Assiniboine Sioux	45	398	5.0	90	100	35	35.0	691	82.6	6.2	125	5
Assiniboine Sioux	28	296	6.8	85	67	13	19.4	535	85.0	7.1	113	5
Fort Peck Assiniboine and Sioux	17	102	-	5	33	22	66.7	156	74.4	3.2	12	-
Blackfeet	584	4 320	3.5	1 012	1 307	223	17.1	10 236	77.2	11.6	1 782	253
Caddo	4	91	13.2	50	50	-	-	347	91.4	13.8	75	28
Caddo	4	68	17.6	50	27	-	-	313	92.0	15.3	70	23
Cahuilla	59	503	8.3	143	182	58	31.9	1 069	66.7	9.4	144	14
Cahuilla	11	226	11.9	79	83	12	14.5	583	60.5	10.6	89	5
Morongo Band of Cahuilla Mission Indians	35	207	4.3	56	62	22	35.5	325	78.8	8.0	51	9
California Tribes	66	247	-	20	62	3	4.8	429	73.0	5.6	45	15
Yuki	25	125	-	8	24	-	-	175	71.4	5.1	15	4
Canadian and Latin American	1 990	14 758	4.3	3 744	4 278	983	23.0	32 566	45.6	8.5	2 032	472
Canadian Indian	36	304	2.0	118	111	21	18.9	1 011	80.1	21.6	122	10
Central American Indian	53	347	18.2	142	127	4	3.1	1 225	53.4	9.7	59	-
Mexican American Indian	1 692	12 501	3.9	2 727	3 620	923	25.5	25 969	40.1	6.8	1 252	263
South American Indian	17	467	12.8	310	92	-	-	1 338	80.1	29.0	193	52
Spanish American Indian	155	1 027	2.0	431	290	11	3.8	2 786	63.1	10.1	375	140
Chehalis	32	136	-	2	36	2	5.6	267	75.3	9.4	13	6
Chemakuan	24	211	3.3	38	56	15	26.8	256	68.4	4.7	31	10
Quileute	24	168	4.2	28	39	7	17.9	194	73.2	3.1	20	10
Chemehuevi	35	219	12.3	27	75	13	17.3	423	69.7	7.3	80	20
Cherokee	1 283	8 669	8.7	4 189	3 636	467	12.8	37 481	81.2	18.3	7 786	1 478
Cherokee	1 198	8 287	8.4	3 866	3 483	454	13.0	35 489	80.8	18.0	7 377	1 394
Eastern Cherokee	23	42	-	75	7	-	-	344	94.8	39.8	59	17
Northern Cherokee Nation of Missouri and Arkansas	5	54	-	37	28	-	-	249	89.6	25.7	47	24
Western Cherokee	33	143	29.4	142	51	-	-	1 044	84.7	21.4	216	37
Cheyenne	283	1 804	13.5	370	694	166	23.9	3 111	74.0	12.9	576	122
Cheyenne	42	293	9.6	92	100	13	13.0	825	80.5	21.0	220	65
Northern Cheyenne	216	1 468	14.2	259	585	150	25.6	2 170	71.9	9.9	333	56
Cheyenne-Arapaho	14	128	2.3	22	42	20	47.6	188	89.9	3.2	38	-

Table 26. **Education and Veteran Status for Selected American Indian and Alaska Native Tribes (One Tribe Reported): 2000**—Con.

[Data based on a sample (except Tables 79 and 80). For information on confidentiality protection, coverage, sampling error, and nonsampling error, see Appendix G. Tribes are shown if respondents reported only one tribe or as American Indian or Alaska Native only and met the specified threshold. For more information, see "How to Use This Census Report"]

Region Division	Population 3 years and over enrolled in school				Population 16 to 19 years			Population 25 years and over			Civilian veterans 18 years and over	
		Elementary or high school				Not enrolled in school and not high school graduate						
	Pre-primary school	Number	Percent in private school	College or graduate school	Total	Number	Percent	Number	Percent high school graduate or higher	Percent with Bachelor's degree or higher	Total	65 years and over
West Region—Con.												
American Indian and Alaska Native—Con.												
American Indian—Con.												
Chickasaw	113	762	8.5	235	207	30	14.5	2 266	85.5	15.6	320	63
Chinook	3	84	11.9	44	46	7	15.2	401	85.5	16.0	114	53
Chinook	3	84	11.9	38	46	7	15.2	368	84.2	17.4	113	52
Chippewa	485	2 503	5.4	1 211	858	97	11.3	10 001	82.6	15.1	1 823	337
Chippewa	318	1 654	4.1	707	613	61	10.0	6 200	81.1	14.4	1 093	204
Little Shell Chippewa	16	192	1.6	107	36	2	5.6	698	75.9	10.5	131	68
Sault Ste. Marie Chippewa	32	109	3.7	33	15	-	-	343	90.1	24.2	89	12
Turtle Mountain Band	103	326	4.3	181	113	24	21.2	1 364	87.0	14.1	248	19
White Earth	-	23	60.9	17	11	-	-	355	87.0	15.8	74	11
Choctaw	442	2 309	5.6	1 065	713	78	10.9	9 175	86.1	17.6	1 823	419
Choctaw	298	1 902	5.7	883	629	62	9.9	7 647	85.4	17.0	1 452	252
Oklahoma Choctaw	108	290	7.6	148	58	7	12.1	1 357	89.8	21.7	335	167
Chumash	98	828	12.0	231	271	-	-	2 157	72.1	6.8	332	57
Chumash	86	786	12.0	224	264	-	-	2 076	72.2	7.0	322	57
Coeur D'Alene	94	405	10.4	73	122	30	24.6	721	77.5	10.1	94	23
Colorado River Indian	77	430	0.9	104	151	31	20.5	857	73.2	9.1	64	12
Colville	360	2 104	2.0	450	706	90	12.7	4 364	80.6	14.4	669	153
Comanche	24	399	2.3	252	140	4	2.9	1 593	83.2	20.5	332	67
Comanche	24	399	2.3	252	140	4	2.9	1 586	83.2	20.2	332	67
Confederated Tribes of the Siletz Reservation	88	497	3.8	168	143	12	8.4	846	82.9	14.1	133	35
Coquille	4	98	9.2	17	14	-	-	182	89.0	23.1	22	6
Costanoan	39	235	13.2	51	70	5	7.1	803	73.2	13.3	77	5
Cowlitz	26	237	1.7	48	59	-	-	739	79.7	11.1	131	26
Cree	31	237	2.1	92	123	2	1.6	977	69.3	17.7	172	24
Creek	109	646	7.6	285	226	10	4.4	2 741	90.4	23.4	624	98
Muscogee Creek Nation	96	634	7.3	277	224	10	4.5	2 639	90.3	24.2	592	98
Crow	408	2 245	7.4	416	673	81	12.0	3 693	78.5	11.1	388	74
Cupeno	17	174	4.0	3	27	11	40.7	227	74.0	1.8	12	2
Cupeno	13	53	-	2	16	-	-	124	73.4	3.2	7	-
Delaware	28	230	8.7	111	69	12	17.4	1 159	92.3	20.0	318	82
Delaware	13	195	10.3	88	52	12	23.1	953	95.4	21.3	282	63
Diegueno	113	805	3.0	190	206	21	10.2	1 434	67.7	4.4	112	37
Barona Group of Capitan Grande Band	20	64	6.3	9	4	-	-	120	69.2	-	15	2
Diegueno	30	239	5.0	80	80	11	13.8	538	71.0	5.8	47	5
Mesa Grande Band of Diegueno Mission Indians	16	139	-	3	22	1	4.5	126	65.1	2.4	10	8
San Pasqual Band of Diegueno Mission Indians	-	127	-	44	41	-	-	253	71.5	4.0	19	13
Santa Ysabel Band of Diegueno Mission Indians	16	49	-	23	-	-	(X)	145	62.1	2.1	11	6
Viejas (Baron Long) Group of Capitan Grande Band	3	58	-	15	2	-	-	67	77.6	11.9	3	-
Eastern Tribes	9	67	-	8	29	6	20.7	202	92.6	8.9	31	-
Gabrieleno	18	264	20.1	87	58	-	-	513	67.8	10.9	104	36
Grand Ronde	148	503	2.4	150	202	53	26.2	1 050	75.0	7.4	212	28
Gros Ventres	116	685	5.5	133	180	37	20.6	1 338	80.9	19.1	267	49
Gros Ventres	50	298	1.3	86	88	23	26.1	725	82.2	25.7	166	27
Fort Belknap Gros Ventres	66	387	8.8	47	92	14	15.2	613	79.3	11.3	101	22
Hoopa	133	669	-	206	216	18	8.3	1 329	74.8	13.7	187	64
Hoopa Valley Tribe	133	669	-	206	216	18	8.3	1 329	74.8	13.7	187	64
Iroquois	129	797	12.4	507	352	40	11.4	3 375	88.4	27.3	783	156
Iroquois	23	134	9.0	60	44	-	-	501	84.6	32.3	127	28
Mohawk	17	195	8.7	142	51	2	3.9	1 107	88.5	26.9	238	43
Oneida Nation of New York	47	120	-	146	66	-	-	538	89.8	21.4	110	29
Seneca	27	157	30.6	51	76	17	22.4	476	88.9	32.6	103	17
Wyandotte	-	55	-	22	61	12	19.7	237	88.6	32.1	60	-
Juaneno (Acjachemem)	86	378	4.8	165	140	22	15.7	1 302	82.4	10.4	174	37
Kalispel Indian Community	9	56	1.8	20	29	14	48.3	103	66.0	-	15	10
Karuk Tribe of California	78	515	1.4	153	134	23	17.2	1 645	80.4	11.4	238	84
Kickapoo	-	161	44.7	49	54	14	25.9	319	82.1	19.4	66	23
Kickapoo	-	117	23.9	49	43	14	32.6	299	80.9	20.7	66	23
Kiowa	24	208	40.4	64	101	15	14.9	626	80.7	12.5	70	9
Kiowa	14	152	18.4	40	101	15	14.9	592	79.6	10.0	70	9
Klamath	53	728	0.3	154	211	43	20.4	1 315	83.9	10.9	108	16
Kootenai	27	193	18.1	34	53	16	30.2	345	69.6	11.0	49	13
Luiseno	165	1 226	4.2	249	317	45	14.2	2 090	73.8	9.9	188	63
La Jolla Band of Luiseno Mission Indians	11	104	5.8	19	49	-	-	151	62.3	5.3	5	-
Luiseno	76	575	3.0	128	138	5	3.6	900	69.9	5.3	74	42
Pala Band of Luiseno Mission Indians	2	159	1.3	20	29	4	13.8	290	73.4	6.9	41	6
Pechanga Band of Luiseno Mission Indians	23	124	6.5	20	41	19	46.3	230	89.6	23.9	26	3
Soboba	45	166	9.6	36	47	15	31.9	240	79.6	13.8	17	2
Rincon Band of Luiseno Mission Indians	-	18	-	15	2	-	-	124	72.6	10.5	6	2
Lumbee	17	169	6.5	69	50	-	-	664	90.2	20.0	144	1
Lummi	155	838	4.4	232	232	16	6.9	1 567	76.6	9.2	180	51
Maidu	69	505	6.3	153	104	9	8.7	1 124	74.0	8.5	180	37
Maidu	55	374	2.7	134	87	9	10.3	944	73.1	8.8	155	33
Makah	71	436	3.0	55	108	13	12.0	779	79.5	8.6	107	23
Menominee	2	50	-	24	21	-	-	258	94.2	20.2	50	-
Miami	13	56	-	19	48	18	37.5	335	91.9	39.4	76	37
Miami	7	36	-	16	28	5	17.9	165	88.5	43.0	46	23
Mission Indians	36	120	7.5	99	36	-	-	712	76.1	12.2	127	38
Mission Indians	36	99	9.1	77	36	-	-	551	80.8	12.9	104	26
Me-Wuk	68	566	6.0	107	166	22	13.3	1 631	69.7	5.5	210	33
Me-Wuk	66	566	6.0	107	166	22	13.3	1 620	69.5	5.4	210	33
Modoc	16	79	-	32	41	6	14.6	278	69.1	9.4	40	5
Modoc	16	79	-	32	41	6	14.6	272	68.4	7.4	40	5
Mono	55	403	1.2	29	123	22	17.9	1 000	62.7	6.7	125	33
Mono	55	381	1.3	26	105	21	20.0	953	62.5	6.0	119	27

Table 26. **Education and Veteran Status for Selected American Indian and Alaska Native Tribes (One Tribe Reported): 2000**—Con.

[Data based on a sample (except Tables 79 and 80). For information on confidentiality protection, coverage, sampling error, and nonsampling error, see Appendix G. Tribes are shown if respondents reported only one tribe or as American Indian or Alaska Native only and met the specified threshold. For more information, see "How to Use This Census Report"]

Region Division	Population 3 years and over enrolled in school				Population 16 to 19 years			Population 25 years and over			Civilian veterans 18 years and over	
		Elementary or high school				Not enrolled in school and not high school graduate						
	Pre-primary school	Number	Percent in private school	College or graduate school	Total	Number	Percent	Number	Percent high school graduate or higher	Percent with Bachelor's degree or higher	Total	65 years and over
West Region—Con.												
American Indian and Alaska Native—Con.												
American Indian—Con.												
Navajo	11 653	76 258	4.1	15 601	21 289	2 984	14.0	130 815	61.9	6.5	11 744	2 051
Nez Perce	118	815	1.8	288	265	27	10.2	2 259	80.9	12.4	370	113
Nomlaki	30	111	2.7	29	11	3	27.3	265	54.3	3.8	27	7
Nomlaki	24	110	2.7	29	11	3	27.3	230	54.8	4.3	27	7
Omaha	12	86	-	22	34	-	-	183	77.6	12.0	11	2
Osage	39	311	5.8	209	105	21	20.0	1 178	93.5	27.1	268	88
Ottawa	-	88	8.0	56	48	6	12.5	456	87.7	5.7	91	10
Ottawa	-	52	13.5	34	33	6	18.2	291	88.0	6.9	63	10
Paiute	416	2 194	2.5	452	720	114	15.8	5 151	76.3	6.5	655	141
Burns Paiute Tribe	5	50	-	11	30	-	-	57	52.6	-	6	-
Paiute	232	1 255	2.1	282	428	63	14.7	3 138	74.6	6.7	417	84
Pyramid Lake	61	354	3.7	35	112	10	8.9	681	81.2	6.3	63	18
Walker River	62	169	1.8	30	39	10	25.6	409	74.1	6.4	38	18
Yerington Paiute	30	118	-	37	19	3	15.8	228	81.6	3.9	31	5
Paiute-Shoshone	113	865	2.4	126	351	52	14.8	1 619	74.7	8.3	215	72
Fallon	18	111	2.7	24	51	8	15.7	284	75.4	7.7	43	17
Fort McDermitt Paiute and Shoshone Tribes	6	121	-	-	45	-	-	213	51.2	1.9	13	4
Shoshone Paiute	75	534	3.4	82	221	44	19.9	930	79.2	9.1	130	51
Pawnee	21	108	-	29	15	-	-	414	84.1	23.4	95	24
Pawnee	21	108	-	29	15	-	-	414	84.1	23.4	95	24
Peoria	8	107	-	-	3	-	-	154	91.6	18.2	-	-
Pima	403	2 121	5.8	415	757	297	39.2	3 924	64.7	7.1	333	65
Gila River Indian Community	80	430	9.5	63	218	129	59.2	712	61.0	8.0	67	15
Pima	136	839	5.2	265	343	126	36.7	2 199	68.3	9.5	181	15
Salt River Pima-Maricopa	187	845	4.4	82	196	42	21.4	989	59.5	1.1	69	19
Pit River	61	430	4.9	85	113	26	23.0	802	71.3	14.2	102	2
Pit River Tribe of California	57	430	4.9	66	113	26	23.0	774	70.3	14.7	83	2
Pomo	228	1 328	2.3	251	423	44	10.4	2 424	66.8	3.4	321	94
Pomo	151	873	2.7	153	298	29	9.7	1 723	64.4	3.2	218	75
Ponca	2	78	7.7	26	23	2	8.7	209	84.7	4.3	75	6
Ponca	2	74	2.7	26	19	2	10.5	196	83.7	4.6	75	6
Potawatomi	92	678	7.4	237	201	18	9.0	2 085	86.5	21.2	349	76
Citizen Potawatomi Nation	1	103	-	34	20	-	-	403	81.4	23.8	70	25
Potawatomi	91	533	9.4	184	146	10	6.8	1 540	87.9	20.9	243	51
Pueblo	2 544	12 640	7.6	3 109	3 704	518	14.0	30 330	76.2	9.1	3 790	868
Acoma	144	1 022	6.9	183	291	49	16.8	2 227	78.5	7.3	313	60
Cochiti	43	186	14.0	89	65	-	-	518	86.1	10.4	88	45
Hopi	426	2 083	10.5	544	616	58	9.4	5 363	75.1	10.5	590	100
Isleta	167	665	10.1	195	184	20	10.9	2 048	77.7	9.1	296	87
Jemez	147	638	1.7	134	186	37	19.9	1 354	77.2	8.6	116	18
Laguna	371	1 327	5.8	498	347	45	13.0	3 331	83.5	11.8	523	132
Nambe	29	142	7.0	27	41	-	-	254	79.1	9.8	26	4
Picuris	16	60	13.3	18	11	-	-	175	89.7	17.1	19	4
Pojoaque	15	44	22.7	21	7	-	-	76	77.6	7.9	8	-
Pueblo	16	258	2.7	181	119	14	11.8	1 052	84.2	18.2	193	26
San Felipe	150	672	2.8	56	185	58	31.4	1 426	65.6	4.3	58	13
San Ildefonso	9	139	9.4	15	27	-	-	301	91.4	11.6	33	10
San Juan Pueblo	83	337	9.8	82	91	15	16.5	761	77.8	8.3	148	36
Sandia	16	70	60.0	25	23	6	26.1	202	92.1	20.3	24	10
Santa Ana	21	180	3.3	26	62	13	21.0	327	88.7	8.3	56	17
Santa Clara	46	216	9.7	71	55	2	3.6	643	83.8	13.5	97	37
Santo Domingo	236	969	6.0	90	265	65	24.5	1 840	72.0	6.0	207	54
Taos	57	332	15.7	112	146	8	5.5	1 104	83.2	13.0	188	67
Tesuque	23	145	7.6	13	26	11	42.3	268	81.0	11.2	41	4
Tewa	21	171	-	51	43	13	30.2	493	71.4	12.6	88	10
Ysleta Del Sur Pueblo of Texas	5	190	9.5	41	38	-	-	512	71.3	9.4	87	-
Zia	55	169	8.3	22	30	7	23.3	460	73.3	6.5	53	15
Zuni	414	2 316	6.2	569	732	71	9.7	4 823	67.4	4.8	443	85
Puget Sound Salish	511	2 899	2.9	497	817	169	20.7	5 225	73.1	8.7	618	136
Muckleshoot	94	493	0.8	66	119	47	39.5	567	56.8	9.5	39	13
Nisqually	16	108	10.2	21	53	13	24.5	215	76.3	6.5	16	-
Nooksack	51	138	-	64	24	1	4.2	412	78.6	10.4	78	8
Puyallup	66	424	1.2	71	114	33	28.9	614	73.6	12.2	50	8
Skokomish	27	181	7.7	19	49	10	20.4	309	70.2	9.4	29	3
Snohomish	-	84	-	31	9	-	-	300	84.0	18.7	76	14
Squaxin Island	16	158	-	21	48	-	-	284	77.1	2.5	55	20
Suquamish	36	147	-	19	47	12	25.5	273	87.2	12.8	48	17
Swinomish	52	126	3.2	17	54	16	29.6	313	70.9	3.5	16	5
Tulalip	104	687	3.3	78	232	35	15.1	1 078	68.1	8.3	104	34
Upper Skagit	7	124	8.9	30	26	2	7.7	178	66.3	10.1	29	3
Quinault	69	528	0.8	166	137	19	13.9	1 217	72.1	9.8	183	33
Rocky Boy's Chippewa Cree	259	1 289	2.2	344	396	66	16.7	2 459	74.5	9.3	387	50
Round Valley	11	50	-	8	12	-	-	150	83.3	10.0	21	7
Sac and Fox	30	136	7.4	25	8	-	-	379	97.4	15.8	105	28
Salinan	18	28	-	22	16	-	-	284	70.1	6.3	91	54
Salish	57	861	4.1	176	252	24	9.5	1 997	77.2	9.4	322	39
Salish and Kootenai	127	799	2.4	147	324	66	20.4	1 626	80.0	15.9	226	45
Salish and Kootenai	127	799	2.4	147	324	66	20.4	1 626	80.0	15.9	226	45
Seminole	76	269	16.7	168	95	25	26.3	1 014	76.8	18.0	268	49
Seminole	71	247	18.2	150	87	25	28.7	959	75.8	16.6	250	49
Serrano	13	140	13.6	18	19	-	-	174	67.2	4.6	29	3
Serrano	13	119	6.7	18	19	-	-	143	64.3	-	27	3
Shasta	9	93	-	-	40	-	-	275	82.2	14.2	49	8
Shasta	9	74	-	-	29	-	-	268	82.1	14.6	48	8
Shawnee	20	112	7.1	59	43	-	-	579	91.4	15.7	150	6
Shawnee	10	50	16.0	25	18	-	-	363	93.7	13.2	92	6
Shoshone	272	1 570	6.6	270	510	95	18.6	4 119	74.0	8.7	549	131
Death Valley Timbi-Sha Shoshone	9	34	5.9	4	7	-	-	113	75.2	3.5	29	5

Table 26. **Education and Veteran Status for Selected American Indian and Alaska Native Tribes (One Tribe Reported): 2000**—Con.

[Data based on a sample (except Tables 79 and 80). For information on confidentiality protection, coverage, sampling error, and nonsampling error, see Appendix G. Tribes are shown if respondents reported only one tribe or as American Indian or Alaska Native only and met the specified threshold. For more information, see "How to Use This Census Report"]

Region Division	Population 3 years and over enrolled in school				Population 16 to 19 years			Population 25 years and over			Civilian veterans 18 years and over	
		Elementary or high school				Not enrolled in school and not high school graduate						
	Pre-primary school	Number	Percent in private school	College or graduate school	Total	Number	Percent	Number	Percent high school graduate or higher	Percent with Bachelor's degree or higher	Total	65 years and over
West Region—Con.												
American Indian and Alaska Native—Con.												
American Indian—Con.												
Shoshone—Con.												
Goshute	10	58	-	6	14	-	-	133	63.9	8.3	8	-
Wind River (Eastern Shoshone)	3	31	-	7	12	3	25.0	87	86.2	17.2	6	-
Shoshone	232	1 278	6.2	235	431	85	19.7	3 437	73.7	9.2	486	115
Shoshone-Bannock Tribes of the Fort Hall Reservation	209	1 280	3.5	207	300	63	21.0	2 428	71.7	6.6	194	59
Sioux	1 004	5 591	5.5	1 673	1 828	296	16.2	14 569	80.3	14.6	2 606	461
Cheyenne River Sioux	12	186	29.0	89	61	-	-	576	91.0	18.2	113	21
Fort Peck Sioux	98	700	2.4	97	116	34	29.3	944	75.3	6.3	122	10
Oglala Sioux	111	645	4.5	207	303	40	13.2	2 042	81.5	16.6	353	59
Rosebud Sioux	23	200	9.0	94	80	28	35.0	966	81.7	19.7	159	22
Sioux	431	2 599	5.5	630	785	122	15.5	6 023	75.1	10.0	1 020	217
Sisseton-Wahpeton	9	120	-	26	54	15	27.8	266	83.1	22.6	83	21
Standing Rock Sioux	62	245	-	72	42	-	-	627	75.6	17.1	100	14
Teton Sioux	102	505	5.3	258	239	34	14.2	1 691	88.3	19.8	397	52
Yankton Sioux	18	132	6.1	48	22	9	40.9	377	87.8	21.8	89	11
S'Klallam	122	570	5.3	84	100	11	11.0	1 049	72.5	15.1	136	27
Jamestown S'Klallam	9	95	-	33	14	2	14.3	204	89.2	39.7	9	3
Klallam	37	174	5.7	22	43	7	16.3	423	65.0	7.8	68	21
Lower Elwha Tribal Community	16	106	18.9	9	17	-	-	138	64.5	3.6	19	-
Port Gamble Klallam	55	157	-	20	17	2	11.8	230	75.2	6.5	32	3
Spokane	126	620	2.1	68	181	19	10.5	1 170	75.5	8.3	178	40
Stockbridge-Munsee Community of Mohican Indians of Wisconsin	26	103	-	36	23	4	17.4	124	77.4	8.1	42	21
Te-Moak Tribes of Western Shoshone Indians of Nevada	85	216	7.9	37	58	4	6.9	479	90.6	14.2	44	11
Te-Moak Tribes of Western Shoshone Indians	85	216	7.9	37	58	4	6.9	469	90.6	14.5	39	11
Three Affiliated Tribes of North Dakota (Fort Bethold)	23	142	-	39	37	9	24.3	235	83.8	16.2	40	13
Tohono O'Odham	610	4 829	4.6	644	1 510	309	20.5	8 497	64.0	5.0	643	118
Ak-Chin	34	159	3.1	16	26	-	-	220	52.3	2.3	16	-
Tohono O'Odham	576	4 664	4.7	619	1 481	309	20.9	8 263	64.3	5.1	618	118
Tolowa	37	54	-	49	25	-	-	289	66.1	18.7	32	5
Tolowa	37	43	-	44	22	-	-	247	63.2	15.4	29	3
Umatilla	86	313	3.5	69	87	16	18.4	846	78.4	8.3	122	36
Umpqua	61	194	11.9	38	77	15	19.5	333	85.6	7.5	16	2
Cow Creek Umpqua	55	147	9.5	26	41	2	4.9	277	83.4	9.0	7	2
Ute	333	1 684	2.5	417	515	98	19.0	3 823	73.1	8.1	429	42
Southern Ute	58	244	7.0	115	52	7	13.5	581	79.5	9.1	88	15
Uintah Ute	28	219	1.8	50	76	16	21.1	359	63.5	3.6	34	8
Ute	133	786	2.7	190	270	56	20.7	2 096	78.3	10.9	271	16
Ute Mountain	114	435	-	62	117	19	16.2	787	58.7	1.9	36	3
Wailaki	11	192	7.3	69	73	18	24.7	574	72.3	1.6	92	40
Warm Springs	183	1 120	1.8	153	288	53	18.4	1 290	72.8	4.4	117	24
Wascopum	8	33	-	11	9	3	33.3	148	74.3	6.8	25	14
Washoe	17	266	-	52	87	3	3.4	753	70.8	7.0	86	33
Washoe	17	266	-	52	87	3	3.4	753	70.8	7.0	86	33
Winnebago	6	108	7.4	31	42	10	23.8	485	91.5	24.5	48	15
Winnebago	4	75	10.7	18	28	-	-	318	90.6	19.5	36	15
Wintun	79	536	4.3	108	139	25	18.0	1 182	79.1	8.2	172	18
Wintun	79	536	4.3	100	139	25	18.0	1 162	78.7	8.2	172	18
Wiyot	12	76	-	21	18	-	-	275	78.5	9.8	34	1
Wiyot	12	60	-	14	18	-	-	228	79.8	11.8	8	1
Yakama	325	2 279	2.2	342	656	93	14.2	4 040	72.4	10.1	464	108
Yaqui	575	3 752	3.2	848	1 104	206	18.7	7 559	56.8	6.8	912	150
Pascua Yaqui	170	999	3.6	253	331	65	19.6	1 753	55.7	7.4	194	48
Yaqui	405	2 753	3.1	595	768	136	17.7	5 782	56.9	6.6	718	102
Yavapai Apache	46	244	3.7	75	38	2	5.3	375	61.1	13.3	20	-
Yokuts	121	786	2.0	152	193	78	40.4	1 567	68.1	5.9	204	86
Picayune Rancheria of Chukchansi Indians	35	167	-	47	40	26	65.0	511	73.6	9.8	77	33
Tachi	16	102	-	28	40	21	52.5	123	82.1	-	20	7
Tule River	26	193	5.2	22	50	17	34.0	282	68.4	3.2	21	6
Yokuts	44	312	1.9	43	57	14	24.6	557	57.6	5.9	86	40
Yuman	319	2 001	3.7	295	621	110	17.7	3 692	64.6	3.4	371	80
Cocopah Tribe of Arizona	12	234	9.8	46	50	11	22.0	447	52.8	2.9	32	18
Fort Mojave Indian Tribe of Arizona	52	388	-	65	123	5	4.1	667	64.0	2.8	61	16
Havasupai	46	151	-	22	40	7	17.5	332	53.0	0.3	12	-
Hualapai	75	370	2.7	22	99	34	34.3	617	60.3	3.4	67	25
Maricopa	24	60	-	3	22	6	27.3	131	46.6	1.5	6	-
Quechan	46	560	4.6	94	197	20	10.2	1 020	77.2	5.0	145	14
Yavapai-Prescott Tribe of the Yavapai Reservation	61	226	7.1	43	90	27	30.0	461	68.3	4.3	45	7
Yurok	187	1 002	1.3	269	309	29	9.4	2 125	73.4	9.4	301	73
Yurok	187	1 002	1.3	269	309	29	9.4	2 125	73.4	9.4	301	73
Alaska Native	**4 140**	**24 876**	**2.2**	**3 511**	**6 866**	**995**	**14.5**	**47 949**	**73.9**	**6.7**	**6 026**	**1 134**
Alaskan Athabascan	546	3 752	1.9	461	1 009	150	14.9	7 462	74.0	6.4	824	122
Alaskan Athabascan	302	1 984	2.4	266	565	87	15.4	4 203	75.9	7.2	458	81
Allakaket Village	5	44	-	-	14	6	42.9	72	62.5	5.6	2	-
Doyon	18	227	-	44	52	4	7.7	509	70.7	3.5	69	7
Native Village of Fort Yukon	-	55	-	2	4	3	75.0	60	68.3	15.0	-	-
Holy Cross Village	5	89	3.4	4	12	-	-	46	87.0	4.3	4	-
Huslia Village	22	89	-	6	16	2	12.5	116	71.6	1.7	16	5
Kenaitze Indian Tribe	30	126	-	13	14	-	-	252	82.9	6.3	13	-
Koyukuk Native Village	-	77	-	6	11	-	-	114	80.7	7.0	14	-
Native Village of Minto	4	65	-	-	35	5	14.3	109	46.8	3.7	17	4
Nondalton Village	9	72	-	-	17	-	-	100	65.0	2.0	-	-
Nulato Village	12	120	-	7	35	-	-	177	85.9	4.5	45	8
Shageluk Native Village	6	66	-	11	4	-	-	71	64.8	4.2	8	-

Table 26. **Education and Veteran Status for Selected American Indian and Alaska Native Tribes (One Tribe Reported): 2000**—Con.

[Data based on a sample (except Tables 79 and 80). For information on confidentiality protection, coverage, sampling error, and nonsampling error, see Appendix G. Tribes are shown if respondents reported only one tribe or as American Indian or Alaska Native only and met the specified threshold. For more information, see "How to Use This Census Report"]

Region Division	Population 3 years and over enrolled in school				Population 16 to 19 years			Population 25 years and over			Civilian veterans 18 years and over	
		Elementary or high school				Not enrolled in school and not high school graduate						
	Pre-primary school	Number	Percent in private school	College or graduate school	Total	Number	Percent	Number	Percent high school graduate or higher	Percent with Bachelor's degree or higher	Total	65 years and over
West Region—Con.												
American Indian and Alaska Native—Con.												
Alaska Native—Con.												
Alaskan Athabascan—Con.												
Native Village of Tanacross	9	22	-	6	8	2	25.0	65	52.3	-	7	-
Village of Venetie	33	111	-	-	26	2	7.7	151	51.0	9.9	17	2
Aleut	194	1 242	4.6	338	450	38	8.4	3 255	76.6	7.8	357	112
Alutiiq Aleut	15	50	-	26	2	-	-	173	87.3	11.6	24	10
Alutiiq	8	9	-	20	2	-	-	89	91.0	9.0	21	9
Bristol Bay Aleut	38	173	5.2	14	81	6	7.4	293	66.2	2.4	32	7
Chugach Aleut	17	118	2.5	9	37	4	10.8	186	87.1	12.4	26	4
Eskimo Tribes	126	1 072	3.4	173	333	101	30.3	2 817	72.3	6.0	416	40
Eskimo	126	1 072	3.4	173	333	101	30.3	2 817	72.3	6.0	416	40
Eyak	9	105	-	11	40	3	7.5	204	86.3	4.9	32	14
Inupiat Eskimo	813	4 672	2.3	545	1 245	205	16.5	7 888	71.7	5.0	998	213
Native Village of Ambler	7	34	-	2	13	6	46.2	72	56.9	2.8	8	-
Arctic Slope Corporation	44	284	0.7	50	69	16	23.2	313	75.4	11.5	31	3
Native Village of Barrow Inupiat Traditional Government	17	81	6.2	3	10	-	-	89	76.4	5.6	9	-
Bering Straits Inupiat	-	92	21.7	31	10	-	-	370	73.2	5.4	92	24
Native Village of Brevig Mission	19	98	-	17	22	3	13.6	92	73.9	-	10	2
Native Village of Buckland	16	148	-	-	27	-	-	134	70.1	1.5	30	3
Native Village of Elim	-	114	4.4	2	31	2	6.5	168	69.0	2.4	45	13
Inupiaq	141	619	2.4	126	214	40	18.7	1 252	71.8	4.6	94	19
Inupiat	85	591	-	102	150	26	17.3	1 226	80.2	8.4	117	8
Native Village of Kiana	26	125	-	4	28	3	10.7	142	78.2	4.2	25	2
King Island Native Community	13	51	-	7	15	-	-	169	55.6	1.8	31	15
Native Village of Kivalina	13	109	-	-	52	15	28.8	131	52.7	3.1	19	5
Native Village of Kotzebue	26	125	-	6	28	10	35.7	137	88.3	14.6	11	-
Native Village of Koyuk	13	83	-	2	10	2	20.0	123	63.4	-	43	6
Kwiguk	18	65	-	-	12	-	-	113	69.0	-	9	2
Nana Inupiat	59	335	1.5	20	93	39	41.9	635	61.7	1.9	48	8
Native Village of Noatak	16	121	-	-	22	4	18.2	180	70.0	3.3	16	3
Nome Eskimo Community	13	201	9.5	38	57	12	21.1	388	84.5	7.5	36	22
Native Village of Point Hope	27	188	-	-	75	6	8.0	244	71.7	3.3	27	5
Native Village of Selawik	9	75	-	-	23	3	13.0	91	50.5	-	32	4
Native Village of Shaktoolik	11	42	-	2	14	-	-	97	78.4	2.1	10	-
Native Village of Shishmaref	22	139	-	20	39	5	12.8	211	71.1	-	44	13
Native Village of Shungnak	24	101	-	14	15	2	13.3	123	75.6	1.6	41	11
Native Village of Teller	9	43	-	23	15	1	6.7	87	65.5	-	2	-
Native Village of Unalakleet	82	221	-	13	50	-	-	401	79.6	12.5	62	12
Village of Wainwright	3	62	-	5	12	-	-	120	54.2	-	17	13
Village of White Mountain	44	137	-	33	42	1	2.4	249	71.1	4.0	31	7
Koniag Aleut	48	392	10.5	56	78	8	10.3	753	81.0	7.8	116	35
Koniag Aleut	2	75	8.0	19	29	8	27.6	325	83.1	9.5	63	25
Village of Old Harbor	16	99	9.1	-	14	-	-	100	86.0	-	8	-
Native Village of Port Lions	6	29	20.7	19	13	-	-	89	76.4	3.4	10	3
Sealaska	7	65	-	17	25	5	20.0	213	82.2	5.6	57	2
Sealaska	7	65	-	17	25	5	20.0	179	83.2	3.4	39	-
Siberian Eskimo	57	346	-	21	113	33	29.2	641	56.0	1.1	44	11
Native Village of Gambell	34	142	-	3	29	6	20.7	278	56.1	0.7	15	5
Native Village of Savoonga	23	192	-	3	72	22	30.6	329	55.9	0.3	29	6
Tlingit-Haida	693	3 484	2.8	727	891	95	10.7	7 819	81.9	10.2	1 076	236
Chilkat Indian Village (Kluckwan)	9	36	19.4	8	17	1	5.9	61	60.7	11.5	7	-
Haida	57	185	-	91	44	-	-	716	80.2	14.0	136	49
Hoonah Indian Association	13	69	-	3	25	-	-	130	80.0	-	17	-
Hydaburg Cooperative Association	14	64	-	-	21	2	9.5	96	85.4	3.1	14	2
Organized Village of Kake	9	81	-	2	11	-	-	176	90.3	2.8	10	2
Ketchikan Indian Corporation	26	159	-	31	47	6	12.8	273	81.0	3.3	10	-
Klawock Cooperative Association	14	76	-	-	14	6	42.9	130	74.6	4.6	21	9
Organized Village of Saxman	22	92	4.3	22	27	8	29.6	168	78.0	6.0	17	2
Sitka Tribe of Alaska	14	76	-	15	27	-	-	169	74.0	3.6	25	16
Tlingit	384	2 051	4.2	493	546	58	10.6	4 963	82.3	11.5	733	151
Tsimshian	67	527	2.8	117	140	1	0.7	1 211	82.8	9.6	202	69
Metlakatla Indian Community Annette Island Reserve	36	174	3.4	3	42	1	2.4	396	75.8	4.8	50	14
Tsimshian	20	315	2.9	112	88	-	-	730	87.5	13.0	142	53
Unangan Aleut	70	544	2.0	75	169	18	10.7	1 306	70.6	4.1	154	38
Aleut Corporation	-	18	22.2	24	8	-	-	180	85.6	3.3	12	3
King Cove	17	90	-	-	28	1	3.6	168	76.2	1.2	10	8
Qagan Tayagungin Tribe of Sand Point Village	11	73	-	2	36	-	-	157	73.9	5.1	14	4
Saint Paul	28	161	-	10	35	2	5.7	264	64.8	4.2	67	4
South Naknek Village	2	37	-	6	6	2	33.3	94	84.0	6.4	11	5
Yup'ik	1 127	6 406	0.8	595	1 693	219	12.9	10 025	68.1	5.3	1 182	163
Akiachak Native Community	34	173	-	13	49	2	4.1	249	63.9	2.4	8	-
Village of Alakanuk	41	221	-	8	56	18	32.1	302	48.7	2.6	30	20
Algaaciq Native Village (St. Mary's)	23	68	-	13	7	-	-	149	75.8	-	34	1
Village of Aniak	8	140	-	17	33	7	21.2	95	54.7	-	12	3
Asa'carsarmiut Tribe	60	187	1.1	18	50	4	8.0	306	65.0	3.9	47	-
Bristol Bay	9	139	3.6	15	26	8	30.8	257	67.7	5.1	40	3
Calista	8	99	-	13	36	12	33.3	233	74.2	2.6	24	3
Village of Chefornak	18	105	-	4	20	2	10.0	130	55.4	3.1	33	2
Native Village of Chuathbaluk	9	74	-	2	13	3	23.1	60	76.7	13.3	5	-
Curyung Tribal Council (Native Village of Dillingham)	11	142	-	31	50	5	10.0	215	80.9	8.4	24	9
Emmonak Village	29	254	-	6	55	4	7.3	306	67.3	2.0	48	7
Native Village of Goodnews Bay	5	61	-	-	18	6	33.3	103	46.6	-	18	-
Native Village of Hooper Bay	56	321	-	2	82	3	3.7	371	70.4	0.8	9	-
Iqurmuit Traditional Council	9	67	-	-	28	2	7.1	66	57.6	3.0	8	-
Native Village of Kasigluk	23	168	-	4	32	-	-	249	59.8	1.6	17	8
Native Village of Kipnuk	44	125	-	6	39	8	20.5	201	66.2	4.0	21	-

Table 26. **Education and Veteran Status for Selected American Indian and Alaska Native Tribes (One Tribe Reported): 2000**—Con.

[Data based on a sample (except Tables 79 and 80). For information on confidentiality protection, coverage, sampling error, and nonsampling error, see Appendix G. Tribes are shown if respondents reported only one tribe or as American Indian or Alaska Native only and met the specified threshold. For more information, see "How to Use This Census Report"]

Region Division	Population 3 years and over enrolled in school				Population 16 to 19 years			Population 25 years and over			Civilian veterans 18 years and over	
		Elementary or high school				Not enrolled in school and not high school graduate						
	Pre-primary school	Number	Percent in private school	College or graduate school	Total	Number	Percent	Number	Percent high school graduate or higher	Percent with Bachelor's degree or higher	Total	65 years and over
West Region—Con.												
American Indian and Alaska Native—Con.												
Alaska Native—Con.												
Yup'ik—Con.												
Native Village of Kongiganak	8	50	-	2	10	2	20.0	10	100.0	-	-	-
Organized Village of Kwethluk	7	49	-	-	22	5	22.7	79	68.4	3.8	12	8
Native Village of Marshall (Fortuna Ledge)	21	88	-	6	22	-	-	123	69.1	-	19	2
Naknek Native Village	25	33	6.1	3	8	-	-	72	81.9	6.9	3	-
Native Village of Napakiak	10	66	-	6	19	2	10.5	145	61.4	-	42	4
Native Village of Napaskiak	26	165	-	9	26	-	-	180	49.4	-	13	4
New Koliganek Village Council	9	62	-	-	4	-	-	68	67.6	2.9	2	-
Newhalen Village	17	47	-	9	8	-	-	51	88.2	27.5	14	-
Newtok Village	16	114	3.5	4	33	3	9.1	144	71.5	0.7	35	2
Native Village of Nightmute	6	49	-	-	21	-	-	56	55.4	-	-	-
Native Village of Nunapitchuk	29	134	-	-	28	2	7.1	193	63.7	4.1	6	-
Orutsararmuit Native Village (Bethel)	14	93	-	3	22	4	18.2	154	74.7	7.8	17	-
Native Village of Saint Michael	8	41	-	2	14	7	50.0	79	62.0	2.5	16	4
Stebbins Community Association	30	176	-	5	45	9	20.0	218	55.5	-	28	7
Traditional Village of Togiak	38	133	-	4	29	-	-	153	72.5	1.3	18	1
Native Village of Tuntutuliak	21	94	24.5	5	15	3	20.0	113	62.8	0.9	37	4
Native Village of Tununak	18	68	-	2	13	3	23.1	136	64.0	2.2	33	8
Yup'ik	308	1 664	0.8	247	522	71	13.6	3 152	70.9	7.7	318	42
Yup'ik Eskimo	57	444	-	81	130	15	11.5	796	78.0	12.6	86	8
Mountain Division	**578 176**	**3 326 421**	**6.5**	**1 177 914**	**1 092 504**	**130 714**	**12.0**	**11 365 474**	**83.7**	**25.3**	**1 902 418**	**654 659**
American Indian and Alaska Native	**26 112**	**160 422**	**5.0**	**34 143**	**47 604**	**8 140**	**17.1**	**310 573**	**67.4**	**8.5**	**36 656**	**7 009**
American Indian	**23 810**	**146 274**	**4.9**	**30 234**	**42 890**	**7 077**	**16.5**	**278 835**	**67.6**	**8.6**	**32 525**	**6 343**
Apache	1 429	9 878	6.8	1 182	2 902	571	19.7	16 470	62.1	5.8	1 723	286
Apache	123	1 132	7.3	268	385	81	21.0	3 460	67.3	12.2	545	65
Jicarilla Apache	128	792	8.8	125	293	47	16.0	1 375	77.9	10.5	117	23
Mescalero Apache	223	982	5.1	135	295	55	18.6	1 787	73.8	6.2	250	26
Payson Tonto Apache	3	72	-	4	10	-	-	49	73.5	4.1	1	-
San Carlos Apache	400	3 032	7.7	209	888	200	22.5	4 381	58.7	2.9	422	91
White Mountain Apache	550	3 859	6.0	420	1 007	184	18.3	5 238	52.7	2.3	367	69
Arapahoe	287	1 317	3.7	256	417	95	22.8	2 339	74.7	5.9	302	66
Arapahoe	35	159	5.7	61	59	-	-	451	76.1	11.8	67	13
Northern Arapahoe	252	1 158	3.5	195	350	95	27.1	1 870	74.3	4.5	225	53
Assiniboine	193	824	1.3	202	221	50	22.6	1 742	74.1	8.6	334	97
Assiniboine	109	472	1.9	115	94	23	24.5	1 004	76.2	10.6	184	39
Fort Belknap Assiniboine	78	305	0.7	48	96	12	12.5	542	70.5	6.3	95	37
Fort Peck Assiniboine	6	47	-	39	31	15	48.4	196	73.5	4.6	55	21
Assiniboine Sioux	45	363	5.5	75	88	29	33.0	559	79.6	7.7	104	5
Assiniboine Sioux	28	261	7.7	70	55	7	12.7	420	82.4	9.0	92	5
Fort Peck Assiniboine and Sioux	17	102	-	5	33	22	66.7	139	71.2	3.6	12	-
Blackfeet	466	3 006	2.6	680	931	189	20.3	6 312	78.6	11.3	973	173
Canadian and Latin American	419	2 582	4.8	531	676	141	20.9	5 829	56.3	10.5	724	232
Canadian Indian	6	73	-	49	23	13	56.5	208	76.9	26.0	33	10
Mexican American Indian	350	1 951	4.6	283	520	128	24.6	3 963	49.5	8.8	366	87
South American Indian	3	126	20.6	60	29	-	-	372	74.5	33.1	87	42
Spanish American Indian	54	375	-	127	90	-	-	1 127	69.8	6.4	211	86
Chemehuevi	12	72	-	3	22	2	9.1	160	66.3	13.8	38	8
Cherokee	332	2 314	10.1	931	915	142	15.5	10 184	83.9	20.2	2 514	429
Cherokee	304	2 178	8.9	776	862	129	15.0	9 566	83.3	19.7	2 318	405
Western Cherokee	13	44	61.4	70	16	-	-	314	89.2	32.5	88	8
Cheyenne	246	1 644	14.0	310	646	166	25.7	2 391	73.6	10.6	402	76
Cheyenne	26	228	12.3	67	75	13	17.3	381	84.3	18.1	98	20
Northern Cheyenne	195	1 388	14.1	224	562	150	26.7	1 921	72.3	8.8	298	55
Cheyenne-Arapaho	11	74	4.1	22	27	9	33.3	130	92.3	4.6	15	-
Chickasaw	7	235	10.6	42	54	-	-	623	90.4	14.4	95	21
Chippewa	216	1 097	3.9	495	345	33	9.6	4 301	83.2	16.2	791	168
Chippewa	114	666	2.3	230	197	10	5.1	2 376	81.6	15.2	416	103
Little Shell Chippewa	16	186	1.6	92	36	2	5.6	591	77.2	11.3	107	47
Turtle Mountain Band	50	132	3.8	98	78	15	19.2	662	89.7	16.2	116	11
Choctaw	111	532	3.2	324	206	13	6.3	2 438	91.3	25.2	549	128
Choctaw	56	429	4.0	218	178	13	7.3	1 867	89.9	22.9	400	69
Oklahoma Choctaw	34	75	-	72	18	-	-	471	94.9	35.0	122	59
Coeur D'Alene	49	275	3.6	45	98	30	30.6	459	71.5	8.3	72	23
Colorado River Indian	76	396	1.0	82	135	31	23.0	768	73.7	9.1	62	10
Colville	29	167	3.6	64	66	2	3.0	289	92.0	20.1	78	9
Comanche	7	94	3.2	86	31	4	12.9	580	89.0	21.7	103	37
Comanche	7	94	3.2	86	31	4	12.9	573	88.8	20.8	103	37
Cree	11	142	3.5	50	74	2	2.7	417	57.3	9.1	43	12
Creek	34	261	5.0	100	76	7	9.2	864	91.7	30.1	178	24
Muscogee Creek Nation	34	259	5.0	100	74	7	9.5	845	91.5	30.8	172	24
Crow	403	2 170	7.6	366	638	79	12.4	3 417	77.5	9.9	367	69
Delaware	6	103	-	39	17	6	35.3	366	98.9	26.0	91	33
Delaware	2	70	-	31	17	6	35.3	301	98.7	24.3	91	33
Gros Ventres	110	586	6.5	120	162	37	22.8	1 124	79.2	17.3	226	49
Gros Ventres	44	214	1.9	73	70	23	32.9	517	79.3	24.2	125	27
Fort Belknap Gros Ventres	66	372	9.1	47	92	14	15.2	607	79.1	11.4	101	22
Iroquois	60	304	17.8	257	211	19	9.0	1 093	90.5	28.5	221	81
Mohawk	11	100	9.0	65	9	2	22.2	409	94.4	27.6	75	28
Kiowa	6	133	30.1	48	28	-	-	311	85.9	20.6	35	4
Kiowa	6	97	4.1	24	28	-	-	287	84.7	15.7	35	4
Kootenai	21	163	21.5	26	47	13	27.7	292	64.7	8.2	38	13
Miami	7	46	-	5	22	-	-	165	93.9	27.3	15	8
Navajo	11 411	74 350	4.1	14 943	20 561	2 916	14.2	124 851	61.2	6.2	10 845	1 968
Nez Perce	92	500	1.6	184	178	22	12.4	1 340	82.2	10.6	176	47
Osage	26	111	8.1	22	36	11	30.6	325	92.3	25.8	60	22
Paiute	270	1 330	2.3	256	438	87	19.9	3 024	74.9	6.4	312	85
Paiute	113	593	2.5	138	217	36	16.6	1 340	70.9	6.4	138	33

Table 26. **Education and Veteran Status for Selected American Indian and Alaska Native Tribes (One Tribe Reported): 2000**—Con.

[Data based on a sample (except Tables 79 and 80). For information on confidentiality protection, coverage, sampling error, and nonsampling error, see Appendix G. Tribes are shown if respondents reported only one tribe or as American Indian or Alaska Native only and met the specified threshold. For more information, see "How to Use This Census Report"]

Region Division	Population 3 years and over enrolled in school				Population 16 to 19 years			Population 25 years and over			Civilian veterans 18 years and over	
		Elementary or high school				Not enrolled in school and not high school graduate						
	Pre-primary school	Number	Percent in private school	College or graduate school	Total	Number	Percent	Number	Percent high school graduate or higher	Percent with Bachelor's degree or higher	Total	65 years and over
Mountain Division—Con.												
American Indian and Alaska Native—Con.												
American Indian—Con.												
Paiute—Con.												
Pyramid Lake	61	349	3.7	35	112	10	8.9	661	80.6	5.7	53	18
Walker River	62	151	2.0	20	33	10	30.3	370	71.4	7.0	38	18
Yerington Paiute	26	115	-	37	19	3	15.8	208	84.1	4.3	31	5
Paiute-Shoshone	79	688	2.0	73	281	52	18.5	1 296	73.3	6.6	163	59
Fallon	18	107	2.8	18	47	8	17.0	276	74.6	8.0	43	17
Fort McDermitt Paiute and Shoshone Tribes	6	121	-	-	45	-	-	204	51.5	2.0	11	4
Shoshone Paiute	55	406	2.7	47	171	44	25.7	731	78.2	8.1	95	38
Pawnee	3	21	-	25	13	-	-	205	89.3	33.7	47	16
Pawnee	3	21	-	25	13	-	-	205	89.3	33.7	47	16
Pima	355	1 817	5.1	324	643	295	45.9	3 286	62.4	6.5	234	42
Gila River Indian Community	67	409	10.0	63	212	129	60.8	665	61.1	8.6	45	9
Pima	101	572	2.4	174	235	124	52.8	1 634	64.1	9.1	115	9
Salt River Pima-Maricopa	187	829	4.5	82	196	42	21.4	974	59.9	0.8	69	19
Potawatomi	17	241	-	89	72	2	2.8	757	89.8	24.0	145	45
Potawatomi	16	187	-	63	65	-	-	549	91.4	20.0	128	34
Pueblo	2 461	11 637	8.0	2 598	3 312	479	14.5	27 303	75.4	8.2	3 348	830
Acoma	134	819	8.7	169	277	49	17.7	2 024	76.5	6.5	299	60
Cochiti	43	186	14.0	82	65	-	-	502	87.5	10.8	88	45
Hopi	385	1 941	11.0	375	507	58	11.4	4 693	74.3	9.6	461	95
Isleta	159	650	10.3	164	164	20	12.2	1 842	77.7	7.2	244	75
Jemez	147	599	1.8	128	186	37	19.9	1 296	76.2	9.0	110	18
Laguna	371	1 231	6.3	441	319	45	14.1	3 058	82.5	11.4	495	132
Nambe	29	142	7.0	27	41	-	-	254	79.1	9.8	26	4
Picuris	11	60	13.3	6	11	-	-	137	86.9	8.0	19	4
Pojoaque	15	44	22.7	21	7	-	-	76	77.6	7.9	8	-
Pueblo	9	74	-	51	28	3	10.7	368	79.1	21.2	97	18
San Felipe	150	672	2.8	56	185	58	31.4	1 426	65.6	4.3	58	13
San Ildefonso	9	139	9.4	15	27	-	-	286	90.9	9.8	26	10
San Juan Pueblo	83	332	9.9	79	91	15	16.5	743	77.3	7.3	148	36
Sandia	16	70	60.0	25	23	6	26.1	195	91.8	21.0	24	10
Santa Ana	21	180	3.3	26	62	13	21.0	324	88.6	8.3	56	17
Santa Clara	46	204	10.3	63	49	2	4.1	600	82.7	14.5	91	37
Santo Domingo	236	969	6.0	90	265	65	24.5	1 825	71.8	5.2	207	54
Taos	57	317	16.4	108	137	2	1.5	1 062	82.7	11.6	176	61
Tesuque	23	145	7.6	13	26	11	42.3	268	81.0	11.2	41	4
Tewa	19	120	-	34	21	3	14.3	355	75.8	15.5	70	10
Zia	55	162	8.6	22	30	7	23.3	437	75.3	6.9	47	15
Zuni	409	2 204	6.5	555	670	59	8.8	4 653	66.5	4.3	404	85
Rocky Boy's Chippewa Cree	251	1 229	2.3	328	386	63	16.3	2 149	74.9	9.3	337	36
Salish	52	660	2.6	142	186	24	12.9	1 420	72.8	7.1	226	23
Salish and Kootenai	113	721	2.6	126	276	62	22.5	1 365	78.4	14.7	156	37
Salish and Kootenai	113	721	2.6	126	276	62	22.5	1 365	78.4	14.7	156	37
Seminole	13	84	15.5	53	30	-	-	268	85.1	18.7	68	-
Seminole	13	66	19.7	44	22	-	-	233	82.8	15.0	53	-
Shoshone	224	1 291	6.7	179	422	74	17.5	3 083	74.0	6.8	433	72
Goshute	10	58	-	6	12	-	-	133	63.9	8.3	8	-
Shoshone	184	1 023	6.4	148	350	64	18.3	2 562	74.0	7.3	383	61
Shoshone-Bannock Tribes of the Fort Hall Reservation	198	1 219	3.7	200	262	50	19.1	2 296	70.9	6.1	190	59
Sioux	610	3 438	3.7	845	1 016	191	18.8	7 869	77.9	13.3	1 323	211
Cheyenne River Sioux	3	117	23.1	45	52	-	-	324	85.2	17.3	51	12
Fort Peck Sioux	80	666	2.6	89	107	25	23.4	856	74.9	6.9	110	8
Oglala Sioux	59	374	6.4	106	151	23	15.2	1 126	79.2	13.7	190	35
Rosebud Sioux	16	110	-	56	55	28	50.9	636	84.3	18.6	120	22
Sioux	290	1 467	1.6	299	416	71	17.1	3 016	72.2	9.2	484	76
Standing Rock Sioux	9	181	-	49	24	-	-	368	63.3	12.2	52	14
Teton Sioux	41	312	8.3	80	145	26	17.9	772	85.1	17.9	142	17
Te-Moak Tribes of Western Shoshone Indians of Nevada	64	165	10.3	25	46	4	8.7	425	89.4	14.8	44	11
Te-Moak Tribes of Western Shoshone Indians	64	165	10.3	25	46	4	8.7	415	89.4	15.2	39	11
Three Affiliated Tribes of North Dakota (Fort Bethold)	13	73	-	33	35	9	25.7	138	89.9	12.3	21	-
Tohono O'Odham	590	4 472	4.9	534	1 401	307	21.9	7 852	63.3	4.2	569	118
Ak-Chin	34	159	3.1	16	26	-	-	220	52.3	2.3	16	-
Tohono O'Odham	556	4 307	4.9	518	1 372	307	22.4	7 627	63.6	4.2	553	118
Ute	323	1 624	2.6	356	487	98	20.1	3 465	71.7	8.5	360	42
Southern Ute	58	238	7.1	100	49	7	14.3	563	78.9	9.4	88	15
Uintah Ute	28	217	1.8	48	76	16	21.1	351	62.7	3.7	34	8
Ute	123	738	2.8	146	245	56	22.9	1 771	77.0	12.0	202	16
Ute Mountain	114	431	-	62	117	19	16.2	780	58.3	1.9	36	3
Washoe	16	160	-	32	53	3	5.7	520	71.9	6.3	79	31
Washoe	16	160	-	32	53	3	5.7	520	71.9	6.3	79	31
Yakama	2	85	-	31	31	2	6.5	67	85.1	9.0	14	-
Yaqui	444	2 890	2.9	555	825	180	21.8	5 410	50.6	4.7	555	92
Pascua Yaqui	157	860	3.4	228	291	57	19.6	1 539	51.6	5.5	127	32
Yaqui	287	2 030	2.7	327	529	118	22.3	3 847	49.9	4.4	428	60
Yavapai Apache	46	234	3.8	63	26	2	7.7	322	63.4	15.5	20	-
Yuman	218	1 270	3.1	186	430	88	20.5	2 540	61.3	3.4	267	49
Cocopah Tribe of Arizona	12	164	7.9	34	48	11	22.9	402	51.5	3.2	32	18
Fort Mojave Indian Tribe of Arizona	32	271	-	47	94	3	3.2	455	64.2	2.9	37	3
Havasupai	40	151	-	22	40	7	17.5	301	48.2	0.3	12	-
Hualapai	66	341	2.9	22	95	34	35.8	585	60.3	3.6	63	21
Quechan	3	92	-	15	50	-	-	243	84.4	7.4	74	-
Yavapai-Prescott Tribe of the Yavapai Reservation	61	222	7.2	43	88	27	30.7	459	68.2	4.4	43	7
Alaska Native	**154**	**715**	**4.8**	**388**	**241**	**33**	**13.7**	**1 562**	**82.1**	**12.1**	**209**	**22**
Alaskan Athabascan	26	85	-	37	34	-	-	226	89.4	15.5	18	-

Table 26. **Education and Veteran Status for Selected American Indian and Alaska Native Tribes (One Tribe Reported): 2000**—Con.

[Data based on a sample (except Tables 79 and 80). For information on confidentiality protection, coverage, sampling error, and nonsampling error, see Appendix G. Tribes are shown if respondents reported only one tribe or as American Indian or Alaska Native only and met the specified threshold. For more information, see "How to Use This Census Report"]

Region Division	Population 3 years and over enrolled in school				Population 16 to 19 years			Population 25 years and over			Civilian veterans 18 years and over	
		Elementary or high school				Not enrolled in school and not high school graduate						
	Pre-primary school	Number	Percent in private school	College or graduate school	Total	Number	Percent	Number	Percent high school graduate or higher	Percent with Bachelor's degree or higher	Total	65 years and over
Mountain Division—Con.												
American Indian and Alaska Native—Con.												
Alaska Native—Con.												
Aleut	7	92	-	20	24	2	8.3	164	71.3	9.8	23	7
Tlingit-Haida	37	166	-	80	51	26	51.0	341	95.9	10.9	66	5
Tlingit	25	126	-	65	51	26	51.0	232	98.7	9.5	31	-
Pacific Division	**1 433 408**	**8 432 503**	**9.2**	**3 231 874**	**2 554 771**	**251 522**	**9.8**	**28 559 438**	**79.2**	**26.6**	**3 821 097**	**1 343 933**
American Indian and Alaska Native	**20 174**	**128 841**	**4.4**	**32 116**	**38 041**	**5 697**	**15.0**	**308 446**	**70.8**	**10.9**	**43 257**	**8 328**
American Indian	**11 097**	**74 441**	**5.1**	**22 145**	**23 066**	**3 302**	**14.3**	**195 349**	**73.1**	**12.5**	**29 044**	**5 682**
Apache	213	2 168	5.7	817	706	91	12.9	7 093	75.6	10.4	1 357	133
Apache	135	1 814	6.3	580	567	75	13.2	5 639	74.2	9.5	1 041	90
Chiricahua	12	69	14.5	39	30	13	43.3	348	80.2	8.6	74	15
Mescalero Apache	40	191	-	118	64	3	4.7	675	80.1	13.2	158	10
Arapahoe	45	131	6.9	9	28	-	-	326	87.1	12.0	59	-
Arapahoe	13	91	-	-	12	-	-	226	89.8	17.3	59	-
Assiniboine	22	141	-	29	30	-	-	355	91.5	9.9	55	26
Assiniboine	22	141	-	29	30	-	-	353	91.5	9.3	55	26
Blackfeet	118	1 314	5.5	332	376	34	9.0	3 924	75.0	12.1	809	80
Cahuilla	59	488	8.6	135	178	54	30.3	1 009	67.2	7.7	129	14
Cahuilla	11	226	11.9	71	83	12	14.5	523	60.8	7.5	74	5
Morongo Band of Cahuilla Mission Indians	35	207	4.3	56	58	18	31.0	325	78.8	8.0	51	9
California Tribes	60	205	-	20	57	3	5.3	391	72.1	4.9	37	11
Yuki	25	120	-	8	24	-	-	156	72.4	5.8	9	-
Canadian and Latin American	1 571	12 176	4.2	3 213	3 602	842	23.4	26 737	43.3	8.1	1 308	240
Canadian Indian	30	231	2.6	69	88	8	9.1	803	80.9	20.4	89	-
Central American Indian	47	292	19.2	132	119	4	3.4	1 114	53.7	9.7	48	-
Mexican American Indian	1 342	10 550	3.8	2 444	3 100	795	25.6	22 006	38.4	6.4	886	176
South American Indian	14	341	10.0	250	63	-	-	966	82.3	27.4	106	10
Spanish American Indian	101	652	3.2	304	200	11	5.5	1 659	58.5	12.6	164	54
Chehalis	32	136	-	2	36	2	5.6	258	74.4	9.7	13	6
Chemakuan	22	168	4.2	38	45	15	33.3	235	65.5	5.1	31	10
Quileute	22	134	5.2	28	28	7	25.0	173	69.9	3.5	20	10
Chemehuevi	23	147	18.4	24	53	11	20.8	263	71.9	3.4	42	12
Cherokee	951	6 355	8.2	3 258	2 721	325	11.9	27 297	80.2	17.6	5 272	1 049
Cherokee	894	6 109	8.3	3 090	2 621	325	12.4	25 923	79.8	17.4	5 059	989
Western Cherokee	20	99	15.2	72	35	-	-	730	82.7	16.6	128	29
Cheyenne	37	160	8.1	60	48	-	-	720	75.3	20.7	174	46
Cheyenne	16	65	-	25	25	-	-	444	77.3	23.4	122	45
Northern Cheyenne	21	80	16.3	35	23	-	-	249	69.1	18.1	35	1
Chickasaw	106	527	7.6	193	153	30	19.6	1 643	83.6	16.1	225	42
Chinook	3	69	14.5	31	40	7	17.5	375	86.7	17.1	93	45
Chinook	3	69	14.5	25	40	7	17.5	342	85.4	18.7	92	44
Chippewa	269	1 406	6.5	716	513	64	12.5	5 700	82.1	14.2	1 032	169
Chippewa	204	988	5.4	477	416	51	12.3	3 824	80.8	14.0	677	101
Sault Ste. Marie Chippewa	12	73	5.5	26	9	-	-	196	89.3	25.0	43	12
Turtle Mountain Band	53	194	4.6	83	35	9	25.7	702	84.5	12.3	132	8
Choctaw	331	1 777	6.4	741	507	65	12.8	6 737	84.3	14.8	1 274	291
Choctaw	242	1 473	6.2	665	451	49	10.9	5 780	84.0	15.0	1 052	183
Oklahoma Choctaw	74	215	10.2	76	40	7	17.5	886	87.0	14.7	213	108
Chumash	98	759	7.1	231	240	-	-	2 005	72.5	7.0	291	41
Chumash	86	717	6.8	224	233	-	-	1 930	72.6	7.2	287	41
Coeur D'Alene	45	130	24.6	28	24	-	-	262	88.2	13.4	22	-
Colville	331	1 937	1.9	386	640	88	13.8	4 075	79.8	14.0	591	144
Comanche	17	305	2.0	166	109	-	-	1 013	80.0	19.8	229	30
Comanche	17	305	2.0	166	109	-	-	1 013	80.0	19.8	229	30
Confederated Tribes of the Siletz Reservation	83	448	1.6	168	131	12	9.2	794	83.6	12.2	111	35
Coquille	4	96	9.4	17	14	-	-	174	91.4	24.1	22	6
Costanoan	39	205	15.1	51	70	5	7.1	770	72.3	13.0	77	5
Cowlitz	9	232	1.7	38	59	-	-	704	79.5	10.2	118	26
Cree	20	95	-	42	49	-	-	560	78.2	24.1	129	12
Creek	75	385	9.4	185	150	3	2.0	1 877	89.8	20.4	446	74
Muscogee Creek Nation	62	375	8.8	177	150	3	2.0	1 794	89.7	21.1	420	74
Crow	5	75	-	50	35	2	5.7	276	90.9	25.4	21	5
Cupeno	17	174	4.0	3	27	11	40.7	227	74.0	1.8	12	2
Cupeno	13	53	-	2	16	-	-	124	73.4	3.2	7	-
Delaware	22	127	15.7	72	52	6	11.5	793	89.3	17.3	227	49
Delaware	11	125	16.0	57	35	6	17.1	652	93.9	19.9	191	30
Diegueno	106	747	3.2	182	206	21	10.2	1 386	68.2	4.3	104	37
Barona Group of Capitan Grande Band	20	64	6.3	9	4	-	-	120	69.2	-	15	2
Diegueno	30	197	6.1	72	80	11	13.8	499	71.5	5.6	39	5
Mesa Grande Band of Diegueno Mission Indians	16	139	-	3	22	1	4.5	126	65.1	2.4	10	8
San Pasqual Band of Diegueno Mission Indians	-	123	-	44	41	-	-	253	71.5	4.0	19	13
Santa Ysabel Band of Diegueno Mission Indians	16	49	-	23	-	-	(X)	145	62.1	2.1	11	6
Viejas (Baron Long) Group of Capitan Grande Band	3	58	-	15	2	-	-	67	77.6	11.9	3	-
Gabrieleno	18	252	21.0	81	58	-	-	482	66.4	10.4	95	27
Grand Ronde	140	496	1.0	150	181	38	21.0	1 009	74.8	7.7	212	28
Gros Ventres	6	99	-	13	18	-	-	214	89.7	28.5	41	-
Gros Ventres	6	84	-	13	18	-	-	208	89.4	29.3	41	-
Hoopa	133	645	-	206	209	18	8.6	1 256	75.1	12.5	167	64
Hoopa Valley Tribe	133	645	-	206	209	18	8.6	1 256	75.1	12.5	167	64
Iroquois	69	493	9.1	250	141	21	14.9	2 282	87.3	26.7	562	75
Iroquois	17	122	9.8	43	32	-	-	379	82.3	36.1	105	24
Mohawk	6	95	8.4	77	42	-	-	698	85.1	26.5	163	15
Oneida Nation of New York	19	72	-	60	12	-	-	354	92.4	25.4	90	13
Seneca	27	109	22.9	7	13	-	-	318	90.3	26.7	77	7
Juaneno (Acjachemem)	86	358	5.0	165	140	22	15.7	1 232	81.6	9.2	158	32

Table 26. **Education and Veteran Status for Selected American Indian and Alaska Native Tribes (One Tribe Reported): 2000**—Con.

[Data based on a sample (except Tables 79 and 80). For information on confidentiality protection, coverage, sampling error, and nonsampling error, see Appendix G. Tribes are shown if respondents reported only one tribe or as American Indian or Alaska Native only and met the specified threshold. For more information, see "How to Use This Census Report"]

Region Division	Population 3 years and over enrolled in school				Population 16 to 19 years			Population 25 years and over			Civilian veterans 18 years and over	
		Elementary or high school				Not enrolled in school and not high school graduate						
	Pre-primary school	Number	Percent in private school	College or graduate school	Total	Number	Percent	Number	Percent high school graduate or higher	Percent with Bachelor's degree or higher	Total	65 years and over
Pacific Division—Con.												
American Indian and Alaska Native—Con.												
American Indian—Con.												
Kalispel Indian Community	5	46	-	20	23	10	43.5	71	63.4	-	-	-
Karuk Tribe of California	70	501	1.4	150	123	23	18.7	1 579	81.0	11.8	220	80
Kickapoo	-	128	56.3	47	51	14	27.5	237	94.1	26.2	66	23
Kickapoo	-	84	33.3	47	40	14	35.0	217	93.5	28.6	66	23
Kiowa	18	75	58.7	16	73	15	20.5	315	75.6	4.4	35	5
Kiowa	8	55	43.6	16	73	15	20.5	305	74.8	4.6	35	5
Klamath	53	707	0.3	147	211	43	20.4	1 265	83.4	11.3	96	14
Luiseno	158	1 186	4.3	249	310	45	14.5	2 043	73.2	9.7	177	63
La Jolla Band of Luiseno Mission Indians	11	88	6.8	19	49	-	-	151	62.3	5.3	5	-
Luiseno	76	558	3.0	128	138	5	3.6	893	69.7	5.4	74	42
Pala Band of Luiseno Mission Indians	2	152	1.3	20	22	4	18.2	264	70.8	7.6	30	6
Pechanga Band of Luiseno Mission Indians	16	124	6.5	20	41	19	46.3	230	89.6	23.9	26	3
Soboba	45	166	9.6	36	47	15	31.9	233	79.0	14.2	17	2
Rincon Band of Luiseno Mission Indians	-	18	-	15	2	-	-	124	72.6	10.5	6	2
Lumbee	12	124	8.9	60	50	-	-	455	90.5	18.5	104	1
Lummi	155	838	4.4	230	230	16	7.0	1 543	76.6	9.3	177	51
Maidu	46	474	6.8	153	98	9	9.2	1 057	73.9	8.0	159	37
Maidu	40	343	2.9	134	81	9	11.1	879	72.9	8.3	134	33
Makah	70	434	3.0	55	108	13	12.0	775	79.4	8.6	107	23
Mission Indians	36	120	7.5	90	36	-	-	651	73.9	6.9	111	38
Mission Indians	36	99	9.1	68	36	-	-	501	78.8	8.0	99	26
Me-Wuk	66	509	6.7	104	134	22	16.4	1 485	67.3	5.6	190	33
Me-Wuk	64	509	6.7	104	134	22	16.4	1 474	67.0	5.5	190	33
Modoc	16	79	-	32	41	6	14.6	259	66.8	9.3	39	5
Modoc	16	79	-	32	41	6	14.6	253	66.0	7.1	39	5
Mono	55	393	1.3	29	122	22	18.0	978	62.3	6.6	125	33
Mono	55	371	1.3	26	104	21	20.2	931	62.1	5.9	119	27
Navajo	242	1 908	5.7	658	728	68	9.3	5 964	76.5	12.4	899	83
Nez Perce	26	315	2.2	104	87	5	5.7	919	79.0	15.1	194	66
Nomlaki	17	111	2.7	29	11	3	27.3	245	50.6	4.1	27	7
Nomlaki	17	110	2.7	29	11	3	27.3	225	53.8	4.4	27	7
Osage	13	200	4.5	187	69	10	14.5	853	94.0	27.5	208	66
Ottawa	-	64	10.9	49	41	6	14.6	322	91.3	5.0	53	10
Ottawa	-	28	25.0	27	26	6	23.1	217	89.4	4.6	36	10
Paiute	146	864	2.8	196	282	27	9.6	2 127	78.3	6.7	343	56
Burns Paiute Tribe	5	50	-	11	30	-	-	57	52.6	-	6	-
Paiute	119	662	1.7	144	211	27	12.8	1 798	77.3	6.9	279	51
Paiute-Shoshone	34	177	4.0	53	70	-	-	323	80.5	15.2	52	13
Shoshone Paiute	20	128	5.5	35	50	-	-	199	82.9	13.1	35	13
Pima	48	304	9.9	91	114	2	1.8	638	76.5	10.2	99	23
Pima	35	267	11.2	91	108	2	1.9	565	80.5	11.0	66	6
Pit River	61	419	5.0	52	103	20	19.4	713	69.7	13.0	76	-
Pit River Tribe of California	57	419	5.0	33	103	20	19.4	685	68.5	13.6	57	-
Pomo	228	1 321	2.3	246	419	44	10.5	2 371	67.0	3.1	318	94
Pomo	151	866	2.8	153	294	29	9.9	1 683	64.8	3.0	215	75
Potawatomi	75	437	11.4	148	129	16	12.4	1 328	84.6	19.7	204	31
Citizen Potawatomi Nation	-	68	-	20	17	-	-	266	75.6	15.8	53	14
Potawatomi	75	346	14.5	121	81	10	12.3	991	85.9	21.4	115	17
Pueblo	83	1 003	3.1	511	392	39	9.9	3 027	83.3	17.4	442	38
Acoma	10	203	-	14	14	-	-	203	98.0	15.3	14	-
Hopi	41	142	4.2	169	109	-	-	670	80.9	16.7	129	5
Laguna	-	96	-	57	28	-	-	273	94.5	16.5	28	-
Pueblo	7	184	3.8	130	91	11	12.1	684	87.0	16.5	96	8
Ysleta Del Sur Pueblo of Texas	5	89	20.2	28	24	-	-	299	63.9	14.0	18	-
Puget Sound Salish	511	2 877	2.9	486	799	169	21.2	5 171	72.9	8.8	609	136
Muckleshoot	94	493	0.8	61	119	47	39.5	567	56.8	9.5	39	13
Nisqually	16	108	10.2	21	53	13	24.5	209	75.6	6.7	16	-
Nooksack	51	138	-	58	18	1	5.6	405	78.3	10.6	78	8
Puyallup	66	420	1.2	71	110	33	30.0	607	73.6	12.4	50	8
Skokomish	27	181	7.7	19	49	10	20.4	309	70.2	9.4	29	3
Snohomish	-	74	-	31	9	-	-	293	84.6	19.1	72	14
Squaxin Island	16	158	-	21	40	-	-	279	76.7	2.5	50	20
Suquamish	36	147	-	19	47	12	25.5	273	87.2	12.8	48	17
Swinomish	52	126	3.2	17	54	16	29.6	313	70.9	3.5	16	5
Tulalip	104	685	3.4	78	232	35	15.1	1 072	68.2	8.3	104	34
Upper Skagit	7	124	8.9	30	26	2	7.7	178	66.3	10.1	29	3
Quinault	68	525	0.8	154	132	19	14.4	1 185	72.1	9.0	172	33
Rocky Boy's Chippewa Cree	8	60	-	16	10	3	30.0	310	71.6	9.0	50	14
Round Valley	11	50	-	8	12	-	-	149	83.2	10.1	21	7
Salinan	18	28	-	22	16	-	-	264	75.4	6.8	76	46
Salish	5	201	9.0	34	66	-	-	577	87.9	14.9	96	16
Salish and Kootenai	14	78	-	21	48	4	8.3	261	88.5	22.6	70	8
Salish and Kootenai	14	78	-	21	48	4	8.3	261	88.5	22.6	70	8
Seminole	63	185	17.3	115	65	25	38.5	746	73.9	17.8	200	49
Seminole	58	181	17.7	106	65	25	38.5	726	73.6	17.1	197	49
Serrano	13	140	13.6	18	19	-	-	174	67.2	4.6	29	3
Serrano	13	119	6.7	18	19	-	-	143	64.3	-	27	3
Shasta	9	93	-	-	40	-	-	273	82.8	14.3	49	8
Shasta	9	74	-	-	29	-	-	266	82.7	14.7	48	8
Shawnee	18	86	1.2	42	31	-	-	429	91.8	15.2	108	6
Shawnee	8	34	2.9	19	6	-	-	278	91.7	16.5	69	6
Shoshone	48	279	5.7	91	88	21	23.9	1 036	73.8	14.5	116	59
Shoshone	48	255	5.5	87	81	21	25.9	875	72.8	15.0	103	54
Sioux	394	2 153	8.5	828	812	105	12.9	6 700	83.2	16.1	1 283	250
Cheyenne River Sioux	9	69	39.1	44	9	-	-	252	98.4	19.4	62	9
Oglala Sioux	52	271	1.8	101	152	17	11.2	916	84.3	20.2	163	24
Rosebud Sioux	7	90	20.0	38	25	-	-	330	76.7	21.8	39	-
Sioux	141	1 132	10.5	331	369	51	13.8	3 007	78.1	10.8	536	141

Table 26. **Education and Veteran Status for Selected American Indian and Alaska Native Tribes (One Tribe Reported): 2000**—Con.

[Data based on a sample (except Tables 79 and 80). For information on confidentiality protection, coverage, sampling error, and nonsampling error, see Appendix G. Tribes are shown if respondents reported only one tribe or as American Indian or Alaska Native only and met the specified threshold. For more information, see "How to Use This Census Report"]

Region Division	Population 3 years and over enrolled in school				Population 16 to 19 years			Population 25 years and over			Civilian veterans 18 years and over	
		Elementary or high school				Not enrolled in school and not high school graduate						
	Pre-primary school	Number	Percent in private school	College or graduate school	Total	Number	Percent	Number	Percent high school graduate or higher	Percent with Bachelor's degree or higher	Total	65 years and over
Pacific Division—Con.												
American Indian and Alaska Native—Con.												
American Indian—Con.												
Sioux—Con.												
Standing Rock Sioux	53	64	-	23	18	-	-	259	93.1	23.9	48	-
Teton Sioux	61	193	0.5	178	94	8	8.5	919	91.0	21.4	255	35
Yankton Sioux	7	95	8.4	19	22	9	40.9	185	85.9	9.2	35	11
S'Klallam	116	568	5.3	84	100	11	11.0	1 040	72.3	15.2	136	27
Jamestown S'Klallam	9	95	-	33	14	2	14.3	204	89.2	39.7	9	3
Klallam	33	172	5.8	22	43	7	16.3	416	64.4	7.9	68	21
Lower Elwha Tribal Community	16	106	18.9	9	17	-	-	138	64.5	3.6	19	-
Port Gamble Klallam	53	157	-	20	17	2	11.8	228	75.0	6.6	32	3
Spokane	113	586	2.2	65	159	11	6.9	1 090	75.7	8.7	173	40
Tohono O'Odham	20	357	1.7	110	109	2	1.8	645	72.9	15.0	74	-
Tohono O'Odham	20	357	1.7	101	109	2	1.8	636	72.5	15.3	65	-
Tolowa	37	51	-	49	25	-	-	283	65.4	19.1	32	5
Tolowa	37	40	-	44	22	-	-	241	62.2	15.8	29	3
Umatilla	70	299	3.7	62	85	16	18.8	801	77.7	8.4	113	30
Umpqua	55	190	12.1	38	62	2	3.2	308	87.7	4.9	16	2
Cow Creek Umpqua	49	143	9.8	26	39	2	5.1	252	85.7	6.0	7	2
Ute	10	60	-	61	28	-	-	358	86.6	4.7	69	-
Ute	10	48	-	44	25	-	-	325	85.2	5.2	69	-
Wailaki	5	190	7.4	69	73	18	24.7	564	71.8	1.6	87	40
Warm Springs	183	1 120	1.8	139	282	53	18.8	1 265	72.5	4.5	111	24
Wascopum	8	33	-	11	9	3	33.3	148	74.3	6.8	25	14
Washoe	1	106	-	20	34	-	-	233	68.2	8.6	7	2
Washoe	1	106	-	20	34	-	-	233	68.2	8.6	7	2
Winnebago	4	80	10.0	19	19	-	-	274	89.1	34.3	16	7
Wintun	79	530	4.3	81	129	25	19.4	1 159	78.7	8.4	161	18
Wintun	79	530	4.3	81	129	25	19.4	1 147	78.5	8.3	161	18
Wiyot	12	76	-	21	18	-	-	266	77.8	10.2	34	1
Wiyot	12	60	-	14	18	-	-	219	79.0	12.3	8	1
Yakama	323	2 194	2.3	311	625	91	14.6	3 973	72.2	10.2	450	108
Yaqui	131	862	4.4	293	279	26	9.3	2 149	72.4	11.9	357	58
Pascua Yaqui	13	139	5.0	25	40	8	20.0	214	85.5	20.6	67	16
Yaqui	118	723	4.3	268	239	18	7.5	1 935	71.0	10.9	290	42
Yokuts	121	784	2.0	152	193	78	40.4	1 550	68.3	5.8	204	86
Picayune Rancheria of Chukchansi Indians	35	167	-	47	40	26	65.0	509	73.5	9.4	77	33
Tachi	16	102	-	28	40	21	52.5	123	82.1	-	20	7
Tule River	26	191	5.2	22	50	17	34.0	275	67.6	3.3	21	6
Yokuts	44	312	1.9	43	57	14	24.6	549	58.5	6.0	86	40
Yuman	101	731	4.9	109	191	22	11.5	1 152	71.7	3.6	104	31
Fort Mojave Indian Tribe of Arizona	20	117	-	18	29	2	6.9	212	63.7	2.8	24	13
Quechan	43	468	5.6	79	147	20	13.6	777	74.9	4.2	71	14
Yurok	184	960	1.4	255	302	27	8.9	1 994	72.6	8.3	267	58
Yurok	184	960	1.4	255	302	27	8.9	1 994	72.6	8.3	267	58
Alaska Native	**3 986**	**24 161**	**2.1**	**3 123**	**6 625**	**962**	**14.5**	**46 387**	**73.6**	**6.5**	**5 817**	**1 112**
Alaskan Athabascan	520	3 667	1.9	424	975	150	15.4	7 236	73.5	6.1	806	122
Alaskan Athabascan	276	1 930	2.5	247	552	87	15.8	4 063	75.5	6.6	446	81
Allakaket Village	5	44	-	-	14	6	42.9	72	62.5	5.6	2	-
Doyon	18	227	-	44	52	4	7.7	496	70.0	3.6	63	7
Native Village of Fort Yukon	-	55	-	2	4	3	75.0	60	68.3	15.0	-	-
Holy Cross Village	5	89	3.4	4	12	-	-	46	87.0	4.3	4	-
Huslia Village	22	89	-	6	16	2	12.5	116	71.6	1.7	16	5
Kenaitze Indian Tribe	30	118	-	8	14	-	-	219	81.7	7.3	13	-
Koyukuk Native Village	-	77	-	6	11	-	-	114	80.7	7.0	14	-
Native Village of Minto	4	65	-	-	35	5	14.3	109	46.8	3.7	17	4
Nondalton Village	9	72	-	-	17	-	-	100	65.0	2.0	-	-
Nulato Village	12	120	-	-	28	-	-	177	85.9	4.5	45	8
Shageluk Native Village	6	66	-	11	4	-	-	71	64.8	4.2	8	-
Native Village of Tanacross	9	22	-	6	8	2	25.0	65	52.3	-	7	-
Village of Venetie	33	111	-	-	26	2	7.7	151	51.0	9.9	17	2
Aleut	187	1 150	5.0	318	426	36	8.5	3 091	76.8	7.7	334	105
Alutiiq Aleut	15	50	-	26	2	-	-	173	87.3	11.6	24	10
Alutiiq	8	9	-	20	2	-	-	89	91.0	9.0	21	9
Bristol Bay Aleut	29	165	5.5	14	73	6	8.2	293	66.2	2.4	32	7
Chugach Aleut	17	108	2.8	9	32	4	12.5	186	87.1	12.4	26	4
Eskimo Tribes	116	1 018	3.5	150	333	101	30.3	2 621	72.1	6.4	386	40
Eskimo	116	1 018	3.5	150	333	101	30.3	2 621	72.1	6.4	386	40
Eyak	9	105	-	-	40	3	7.5	193	85.5	5.2	32	14
Inupiat Eskimo	754	4 593	2.4	475	1 223	205	16.8	7 736	71.7	5.0	998	213
Native Village of Ambler	7	34	-	2	13	6	46.2	72	56.9	2.8	8	-
Arctic Slope Corporation	44	284	0.7	50	69	16	23.2	306	74.8	11.8	31	3
Native Village of Barrow Inupiat Traditional Government	17	81	6.2	3	10	-	-	89	76.4	5.6	9	-
Bering Straits Inupiat	-	92	21.7	22	10	-	-	363	72.7	5.5	92	24
Native Village of Brevig Mission	19	98	-	17	22	3	13.6	92	73.9	-	10	2
Native Village of Buckland	16	148	-	-	27	-	-	134	70.1	1.5	30	3
Native Village of Elim	-	114	4.4	2	31	2	6.5	168	69.0	2.4	45	13
Inupiaq	141	619	2.4	110	214	40	18.7	1 252	71.8	4.6	94	19
Inupiat	74	582	-	93	147	26	17.7	1 187	80.5	7.9	117	8
Native Village of Kiana	26	125	-	4	28	3	10.7	142	78.2	4.2	25	2
King Island Native Community	13	51	-	7	15	-	-	169	55.6	1.8	31	15
Native Village of Kivalina	13	109	-	-	52	15	28.8	131	52.7	3.1	19	5
Native Village of Kotzebue	26	125	-	6	28	10	35.7	137	88.3	14.6	11	-
Native Village of Koyuk	13	83	-	2	10	2	20.0	123	63.4	-	43	6
Kwiguk	18	65	-	-	12	-	-	113	69.0	-	9	2
Nana Inupiat	59	324	1.5	11	93	39	41.9	622	60.9	1.9	48	8
Native Village of Noatak	16	121	-	-	22	4	18.2	180	70.0	3.3	16	3
Nome Eskimo Community	13	201	9.5	38	57	12	21.1	388	84.5	7.5	36	22
Native Village of Point Hope	27	188	-	-	75	6	8.0	244	71.7	3.3	27	5

Table 26. **Education and Veteran Status for Selected American Indian and Alaska Native Tribes (One Tribe Reported): 2000**—Con.

[Data based on a sample (except Tables 79 and 80). For information on confidentiality protection, coverage, sampling error, and nonsampling error, see Appendix G. Tribes are shown if respondents reported only one tribe or as American Indian or Alaska Native only and met the specified threshold. For more information, see "How to Use This Census Report"]

Region Division	Population 3 years and over enrolled in school				Population 16 to 19 years			Population 25 years and over			Civilian veterans 18 years and over	
		Elementary or high school				Not enrolled in school and not high school graduate						
	Pre-primary school	Number	Percent in private school	College or graduate school	Total	Number	Percent	Number	Percent high school graduate or higher	Percent with Bachelor's degree or higher	Total	65 years and over
Pacific Division—Con.												
American Indian and Alaska Native—Con.												
Alaska Native—Con.												
Inupiat Eskimo—Con.												
Native Village of Selawik	9	75	-	-	23	3	13.0	91	50.5	-	32	4
Native Village of Shaktoolik	11	42	-	2	14	-	-	97	78.4	2.1	10	-
Native Village of Shishmaref	22	139	-	20	39	5	12.8	211	71.1	-	44	13
Native Village of Shungnak	18	94	-	14	15	2	13.3	123	75.6	1.6	41	11
Native Village of Teller	9	43	-	23	15	1	6.7	87	65.5	-	2	-
Native Village of Unalakleet	64	221	-	13	50	-	-	401	79.6	12.5	62	12
Village of Wainwright	3	62	-	5	12	-	-	120	54.2	-	17	13
Village of White Mountain	21	85	-	10	23	1	4.3	167	71.9	6.0	31	7
Koniag Aleut	48	360	8.9	40	69	8	11.6	744	80.8	7.9	116	35
Koniag Aleut	2	75	8.0	19	29	8	27.6	325	83.1	9.5	63	25
Village of Old Harbor	16	67	-	-	14	-	-	91	84.6	-	8	-
Native Village of Port Lions	6	29	20.7	10	4	-	-	89	76.4	3.4	10	3
Sealaska	7	65	-	17	25	5	20.0	207	84.5	5.8	57	2
Sealaska	7	65	-	17	25	5	20.0	173	86.1	3.5	39	-
Siberian Eskimo	57	346	-	21	113	33	29.2	637	55.7	1.1	44	11
Native Village of Gambell	34	142	-	3	29	6	20.7	278	56.1	0.7	15	5
Native Village of Savoonga	23	192	-	3	72	22	30.6	329	55.9	0.3	29	6
Tlingit-Haida	656	3 318	3.0	647	840	69	8.2	7 478	81.2	10.2	1 010	231
Chilkat Indian Village (Kluckwan)	9	36	19.4	8	17	1	5.9	61	60.7	11.5	7	-
Haida	57	181	-	86	44	-	-	682	79.9	13.9	131	44
Hoonah Indian Association	13	69	-	3	25	-	-	130	80.0	-	17	-
Hydaburg Cooperative Association	14	64	-	-	21	2	9.5	96	85.4	3.1	14	2
Organized Village of Kake	9	81	-	2	11	-	-	176	90.3	2.8	10	2
Ketchikan Indian Corporation	26	159	-	31	47	6	12.8	267	80.5	3.4	10	-
Klawock Cooperative Association	14	76	-	-	14	6	42.9	130	74.6	4.6	21	9
Organized Village of Saxman	22	92	4.3	22	27	8	29.6	168	78.0	6.0	17	2
Sitka Tribe of Alaska	14	76	-	15	27	-	-	169	74.0	3.6	25	16
Tlingit	359	1 925	4.5	428	495	32	6.5	4 731	81.5	11.6	702	151
Tsimshian	67	499	2.0	102	137	1	0.7	1 137	81.7	8.9	169	60
Metlakatla Indian Community Annette Island Reserve	36	174	3.4	3	42	1	2.4	396	75.8	4.8	50	14
Tsimshian	20	287	1.4	97	85	-	-	656	86.1	12.2	109	44
Unangan Aleut	70	537	0.7	75	169	18	10.7	1 287	70.6	3.4	145	38
Aleut Corporation	-	18	22.2	24	8	-	-	180	85.6	3.3	12	3
King Cove	17	90	-	-	28	1	3.6	168	76.2	1.2	10	8
Qagan Tayagungin Tribe of Sand Point Village	11	73	-	2	36	-	-	157	73.9	5.1	14	4
Saint Paul	28	161	-	10	35	2	5.7	259	64.1	4.2	67	4
South Naknek Village	2	37	-	6	6	2	33.3	94	84.0	6.4	11	5
Yup'ik	1 123	6 381	0.8	545	1 684	219	13.0	9 949	68.0	5.1	1 182	163
Akiachak Native Community	34	173	-	13	49	2	4.1	249	63.9	2.4	8	-
Village of Alakanuk	41	221	-	8	56	18	32.1	302	48.7	2.6	30	20
Algaaciq Native Village (St. Mary's)	23	68	-	13	7	-	-	149	75.8	-	34	1
Village of Aniak	8	140	-	17	33	7	21.2	95	54.7	-	12	3
Asa'carsarmiut Tribe	60	187	1.1	18	50	4	8.0	306	65.0	3.9	47	-
Bristol Bay	9	139	3.6	15	26	8	30.8	249	69.1	5.2	40	3
Calista	6	96	-	13	36	12	33.3	231	74.0	2.6	24	3
Village of Chefornak	18	105	-	4	20	2	10.0	130	55.4	3.1	33	2
Native Village of Chuathbaluk	9	74	-	2	13	3	23.1	57	75.4	14.0	5	-
Curyung Tribal Council (Native Village of Dillingham)	11	142	-	31	50	5	10.0	215	80.9	8.4	24	9
Emmonak Village	29	254	-	6	55	4	7.3	306	67.3	2.0	48	7
Native Village of Goodnews Bay	5	61	-	-	18	6	33.3	103	46.6	-	18	-
Native Village of Hooper Bay	56	321	-	2	82	3	3.7	371	70.4	0.8	9	-
Iqurmuit Traditional Council	9	67	-	-	28	2	7.1	66	57.6	3.0	8	-
Native Village of Kasigluk	23	168	-	4	32	-	-	249	59.8	1.6	17	8
Native Village of Kipnuk	44	125	-	6	39	8	20.5	201	66.2	4.0	21	-
Native Village of Kongiganak	8	50	-	2	10	2	20.0	10	100.0	-	-	-
Organized Village of Kwethluk	7	49	-	-	22	5	22.7	79	68.4	3.8	12	8
Native Village of Marshall (Fortuna Ledge)	21	88	-	6	22	-	-	123	69.1	-	19	2
Naknek Native Village	25	33	6.1	3	8	-	-	72	81.9	6.9	3	-
Native Village of Napakiak	10	66	-	6	19	2	10.5	145	61.4	-	42	4
Native Village of Napaskiak	26	165	-	9	26	-	-	180	49.4	-	13	4
New Koliganek Village Council	9	62	-	-	4	-	-	68	67.6	2.9	2	-
Newhalen Village	17	47	-	2	8	-	-	51	88.2	27.5	14	-
Newtok Village	16	114	3.5	4	33	3	9.1	144	71.5	0.7	35	2
Native Village of Nightmute	6	49	-	-	21	-	-	56	55.4	-	-	-
Native Village of Nunapitchuk	29	134	-	-	28	2	7.1	193	63.7	4.1	6	-
Orutsararmuit Native Village (Bethel)	14	93	-	3	22	4	18.2	154	74.7	7.8	17	-
Native Village of Saint Michael	8	41	-	2	14	7	50.0	79	62.0	2.5	16	4
Stebbins Community Association	30	176	-	5	45	9	20.0	218	55.5	-	28	7
Traditional Village of Togiak	38	133	-	4	29	-	-	153	72.5	1.3	18	1
Native Village of Tuntutuliak	21	94	24.5	5	15	3	20.0	113	62.8	0.9	37	4
Native Village of Tununak	18	68	-	2	13	3	23.1	136	64.0	2.2	33	8
Yup'ik	306	1 654	0.8	236	513	71	13.8	3 117	70.8	7.4	318	42
Yup'ik Eskimo	57	432	-	58	130	15	11.5	768	77.2	12.1	86	8

Table 27. **Disability Status for Selected American Indian and Alaska Native Tribes (One Tribe Reported): 2000**

[Data based on a sample (except Tables 79 and 80). For information on confidentiality protection, coverage, sampling error, and nonsampling error, see Appendix G. Tribes are shown if respondents reported only one tribe or as American Indian or Alaska Native only and met the specified threshold. For more information, see "How to Use This Census Report"]

Region Division	Civilian noninstitutionalized population with a disability			Percent of civilian noninstitutionalized population with specified disability							Percent employed of civilian noninstitutionalized population 21 to 64 years		
				5 years and over					16 years and over, going outside the home	16 to 64 years, employment disability		Disability status	
	5 years and over	16 to 64 years	65 years and over	Any disability	Sensory	Physical	Mental	Self-care			Total	With a disability	No disability
Northeast Region	**9 464 064**	**6 232 808**	**2 744 298**	**19.2**	**3.3**	**7.7**	**4.6**	**2.6**	**8.8**	**11.9**	**73.4**	**56.6**	**77.3**
American Indian and Alaska Native	**41 058**	**32 149**	**5 573**	**28.5**	**5.1**	**12.5**	**9.4**	**4.4**	**13.7**	**18.0**	**61.0**	**43.8**	**69.1**
American Indian	**25 106**	**20 000**	**3 394**	**27.9**	**5.1**	**12.8**	**9.1**	**4.2**	**12.3**	**17.4**	**63.9**	**45.6**	**72.0**
Abenaki Nation of Missiquoi	497	453	14	26.3	6.4	16.4	7.6	4.7	6.6	13.7	66.9	34.6	81.3
Algonquian	92	92	-	27.1	5.3	10.3	5.6	3.8	8.8	15.8	63.3	37.0	70.7
Apache	290	258	9	29.6	4.6	14.1	11.9	3.5	6.6	20.6	66.0	42.0	78.6
Apache	244	216	5	30.8	2.6	12.7	14.2	3.9	6.8	20.3	63.0	41.7	74.3
Blackfeet	996	836	90	40.1	7.6	19.8	18.9	6.2	14.6	18.9	59.8	43.2	71.6
Canadian and Latin American	4 384	3 636	490	27.6	2.8	6.7	6.2	3.5	19.6	19.7	60.3	49.1	65.1
Canadian Indian	110	99	-	22.8	0.4	5.4	4.6	7.5	15.5	15.4	73.6	72.1	74.1
Central American Indian	848	698	114	23.7	1.2	5.5	2.3	0.6	18.6	17.7	68.0	58.9	71.2
Mexican American Indian	1 018	942	52	25.7	2.9	4.4	3.1	3.0	20.1	20.9	54.4	50.3	56.3
South American Indian	1 545	1 164	247	30.4	4.5	9.9	9.9	5.2	18.6	19.2	60.7	46.0	67.4
Spanish American Indian	741	621	75	29.6	2.3	6.4	8.7	4.0	22.0	22.7	54.7	38.1	62.7
Cherokee	3 320	2 751	420	31.1	6.3	17.7	10.8	4.9	11.1	18.3	62.0	43.2	71.8
Cherokee	3 193	2 643	413	31.2	6.3	17.8	10.7	5.0	11.3	18.3	61.3	42.3	71.3
Chippewa	318	251	48	23.4	5.4	9.1	7.9	5.3	5.7	15.2	68.2	50.2	74.6
Chippewa	208	174	17	21.9	5.7	8.8	8.2	6.6	5.0	16.4	62.5	48.3	67.9
Choctaw	167	128	39	31.9	5.0	21.4	16.2	6.7	14.7	9.6	75.5	57.6	81.6
Choctaw	158	119	39	35.4	3.8	25.1	19.1	7.8	17.4	11.5	75.0	53.0	83.6
Creek	56	40	10	16.4	5.6	6.7	3.8	2.1	0.8	13.7	59.1	87.5	51.9
Muscogee Creek Nation	42	26	10	14.5	3.4	6.2	2.8	2.4	0.9	13.3	56.9	80.8	52.5
Delaware	690	570	93	39.0	4.1	22.1	16.3	7.8	14.2	23.7	66.2	48.8	79.1
Delaware	85	64	9	34.0	4.0	18.4	10.4	10.0	11.2	24.8	62.1	28.1	77.7
Lenni-Lanape	228	169	54	29.8	5.0	17.8	13.0	5.4	16.5	21.6	74.9	66.9	78.8
Ramapough Mountain	335	308	21	50.1	3.6	30.4	23.8	10.8	10.3	23.8	60.1	45.3	80.6
Iroquois	5 109	3 931	794	25.2	4.8	12.3	8.0	3.1	9.7	15.9	67.2	46.8	75.4
Cayuga Nation	170	139	19	24.0	4.0	11.3	6.1	1.7	14.6	14.8	61.6	50.0	66.3
Iroquois	349	296	45	32.6	5.8	14.4	9.6	3.8	10.9	21.6	64.5	56.9	69.0
Mohawk	2 318	1 794	366	25.8	4.6	12.5	7.9	2.6	10.1	16.7	69.2	48.3	78.2
Oneida Nation of New York	215	178	31	21.2	1.0	11.2	5.8	5.0	10.4	14.6	69.5	59.5	72.6
Onondaga	319	243	45	18.5	2.2	10.8	5.7	3.4	5.3	12.7	71.4	38.8	80.9
Seneca	1 416	1 021	244	27.9	7.4	13.6	9.7	3.7	9.3	15.1	63.7	42.0	72.5
Seneca Nation	78	67	11	15.4	3.3	10.8	2.8	6.5	7.9	10.4	70.8	56.9	74.4
Tonawanda Band of Seneca	66	46	20	24.2	3.3	8.8	11.4	1.5	14.1	20.9	69.8	31.8	87.4
Tuscarora	123	106	3	17.6	1.1	6.4	7.4	1.4	8.9	16.8	61.9	34.7	69.4
Long Island	48	34	11	9.4	0.6	4.7	1.0	0.4	4.0	4.0	62.4	70.6	61.5
Poospatuck	16	10	3	6.6	1.2	4.9	2.0	0.8	4.6	1.3	51.7	-	55.4
Lumbee	67	50	7	13.1	4.7	4.3	4.5	-	4.6	8.8	71.2	90.2	68.8
Maliseet	113	88	4	16.4	1.4	9.7	6.4	2.7	6.7	11.1	60.6	37.5	66.8
Maliseet	83	70	2	13.3	1.6	8.1	5.4	2.6	6.7	10.5	57.4	24.2	64.7
Micmac	501	435	26	27.8	6.4	12.6	11.3	3.7	10.3	18.3	64.9	30.0	81.0
Micmac	486	423	26	27.7	6.4	12.9	11.6	3.8	10.5	18.0	64.2	29.0	80.6
Mohegan	95	54	27	13.4	5.4	4.9	6.1	2.8	2.7	7.6	76.6	59.3	79.4
Nanticoke Lenni-Lenape	111	71	30	18.9	3.1	10.0	5.4	6.8	11.5	12.9	70.5	34.4	77.8
Narragansett	367	221	87	22.2	6.5	12.9	7.8	5.6	8.2	9.9	71.8	49.0	78.1
Navajo	264	208	25	29.6	4.0	14.3	9.9	5.3	11.1	18.3	72.6	52.7	81.4
Nipmuc	185	129	19	45.6	4.4	13.1	13.8	4.2	17.9	20.6	61.7	44.1	78.8
Nipmuc	176	120	19	44.4	4.5	13.1	12.1	4.3	15.5	21.0	63.8	47.3	78.6
Passamaquoddy	555	440	72	26.2	8.4	14.3	9.4	3.9	7.4	13.5	63.1	48.1	70.0
Passamaquoddy	553	438	72	26.2	8.4	14.2	9.3	3.9	7.4	13.4	63.2	48.3	70.0
Penobscot	374	293	59	25.5	7.6	15.0	7.3	2.8	9.0	16.7	62.9	39.9	72.0
Pequot	236	171	41	24.3	2.9	12.2	7.0	4.5	11.0	16.1	63.8	53.0	69.4
Mashantucket Pequot	62	37	15	13.7	1.8	7.1	5.8	0.9	5.0	5.7	71.2	51.4	75.6
Pequot	172	132	26	33.9	3.9	16.9	8.3	7.9	16.5	25.2	56.4	52.8	59.7
Pueblo	173	136	27	26.2	7.9	8.0	5.9	3.2	13.1	16.6	47.1	26.7	56.4
Santo Domingo	123	102	14	35.0	10.5	12.0	6.3	4.0	19.2	24.3	28.5	26.5	30.4
Seminole	144	100	41	35.0	16.1	15.6	17.5	17.8	12.0	16.6	59.4	39.8	69.9
Seminole	144	100	41	36.4	16.7	16.2	18.2	18.4	12.5	17.4	62.8	39.8	76.2
Shinnecock	348	246	95	28.4	6.9	13.7	8.6	7.7	15.0	17.8	62.4	32.9	75.8
Sioux	602	505	69	35.2	7.0	19.5	16.5	9.6	15.8	22.8	59.3	42.6	69.4
Sioux	306	268	23	32.8	8.4	13.9	15.2	4.6	7.6	23.1	65.1	58.1	69.0
Teton Sioux	165	131	23	42.3	8.7	29.0	17.7	16.7	25.1	20.3	42.2	12.0	67.3
Wampanoag	554	400	102	30.7	2.9	15.8	10.1	1.9	8.4	20.9	68.0	44.6	79.6
Gay Head (Aquinnah) Wampanoag	73	41	28	20.6	5.4	11.3	6.8	2.8	5.9	6.6	70.6	4.2	82.4
Wampanoag	415	330	61	34.4	2.5	19.2	10.1	2.1	8.7	27.1	66.4	48.4	79.1
Alaska Native	**129**	**108**	**9**	**11.7**	**2.7**	**5.3**	**3.1**	**2.3**	**5.6**	**7.2**	**66.2**	**68.9**	**65.6**
New England Division	**2 356 335**	**1 544 592**	**679 764**	**18.3**	**3.4**	**7.3**	**4.7**	**2.3**	**7.4**	**11.4**	**77.3**	**60.4**	**81.0**
American Indian and Alaska Native	**10 892**	**8 597**	**1 398**	**28.3**	**5.7**	**13.9**	**10.5**	**4.4**	**11.3**	**17.6**	**63.4**	**43.1**	**73.2**
American Indian	**7 277**	**5 717**	**942**	**27.9**	**6.0**	**14.3**	**10.3**	**4.5**	**10.3**	**17.0**	**65.3**	**43.7**	**75.2**
Abenaki Nation of Missiquoi	459	415	14	27.6	6.4	17.0	8.2	4.9	7.3	15.1	66.5	34.9	81.3
Blackfeet	415	349	24	43.4	7.6	20.8	22.7	9.7	19.1	22.4	65.1	42.9	81.8
Canadian and Latin American	604	444	101	25.5	2.8	7.1	8.1	2.2	18.4	18.0	61.8	49.0	67.0
Mexican American Indian	187	161	18	28.9	0.8	3.2	2.6	1.4	30.5	31.8	74.4	71.5	76.2
South American Indian	201	117	66	25.5	5.2	9.5	12.2	2.4	13.9	15.9	54.4	41.7	58.6
Spanish American Indian	128	106	8	32.8	2.3	10.5	9.5	-	18.8	20.2	56.1	39.6	66.9
Cherokee	825	657	89	32.5	7.0	20.3	13.4	5.5	9.3	17.0	64.0	49.0	72.9
Cherokee	789	621	89	31.8	7.1	19.6	13.8	5.6	9.6	16.3	62.7	46.1	72.2
Chippewa	63	59	-	19.4	3.4	7.7	7.1	7.7	3.9	16.8	65.4	44.1	71.4
Iroquois	358	289	56	27.8	3.3	15.6	10.5	4.9	11.5	16.3	61.2	31.8	73.3
Iroquois	97	77	16	28.9	3.3	10.4	8.0	3.0	11.0	19.3	60.2	39.0	69.8
Mohawk	229	184	40	30.3	4.2	20.0	11.6	7.0	12.8	17.0	61.5	33.7	74.7
Maliseet	105	80	4	15.7	1.5	10.0	5.4	2.8	5.2	9.6	61.9	41.7	66.8
Maliseet	75	62	2	12.4	1.7	8.4	4.3	2.6	5.1	8.8	58.8	27.8	64.7
Micmac	481	415	26	28.4	6.8	12.2	11.7	3.5	9.9	18.6	64.4	30.8	80.4
Micmac	466	403	26	28.3	6.8	12.6	12.1	3.6	10.2	18.2	63.7	29.7	80.0
Mohegan	84	45	25	13.1	5.6	5.1	6.7	3.1	3.1	6.8	77.5	66.7	79.1
Narragansett	348	208	87	21.8	6.4	13.0	8.0	5.8	8.1	9.6	71.4	48.7	77.4
Navajo	74	52	6	23.6	3.5	12.1	9.9	7.3	9.3	14.9	73.5	52.4	79.7
Nipmuc	171	123	11	44.3	4.7	13.7	14.5	4.4	16.4	18.8	60.5	40.6	78.8
Nipmuc	162	114	11	43.1	4.8	13.8	12.8	4.5	13.8	19.2	62.6	43.7	78.6
Passamaquoddy	528	425	72	25.8	8.0	14.1	9.0	3.9	6.8	13.1	61.9	46.7	69.0
Passamaquoddy	526	423	72	25.7	8.0	14.0	8.9	3.9	6.8	13.0	62.0	46.9	69.0

Table 27. **Disability Status for Selected American Indian and Alaska Native Tribes (One Tribe Reported): 2000**—Con.

[Data based on a sample (except Tables 79 and 80). For information on confidentiality protection, coverage, sampling error, and nonsampling error, see Appendix G. Tribes are shown if respondents reported only one tribe or as American Indian or Alaska Native only and met the specified threshold. For more information, see "How to Use This Census Report"]

Region Division	Civilian noninstitutionalized population with a disability			Percent of civilian noninstitutionalized population with specified disability							Percent employed of civilian noninstitutionalized population 21 to 64 years		
				5 years and over					16 years and over, going outside the home	16 to 64 years, employment disability		Disability status	
	5 years and over	16 to 64 years	65 years and over	Any disability	Sensory	Physical	Mental	Self-care			Total	With a disability	No disability
New England Division—Con.													
American Indian and Alaska Native—Con.													
American Indian—Con.													
Penobscot	349	268	59	25.0	6.9	15.3	7.4	2.9	8.5	15.5	62.4	35.8	72.5
Pequot	236	171	41	24.7	2.9	12.3	7.1	4.6	11.2	16.5	64.9	53.0	71.3
Mashantucket Pequot	62	37	15	13.7	1.8	7.1	5.8	0.9	5.0	5.7	71.2	51.4	75.6
Pequot	172	132	26	34.8	4.0	17.4	8.5	8.1	17.2	26.3	58.0	52.8	63.2
Sioux	216	172	44	42.5	11.0	23.0	22.2	13.0	13.9	24.3	59.0	36.6	74.9
Wampanoag	521	367	102	31.2	2.9	16.8	10.2	2.1	9.2	21.5	65.9	42.5	77.8
Gay Head (Aquinnah) Wampanoag	60	28	28	21.4	6.8	14.2	3.9	3.6	7.5	8.8	64.4	4.2	77.8
Wampanoag	399	314	61	33.8	2.5	19.7	10.3	2.1	9.0	25.9	65.3	45.6	78.7
Alaska Native	**45**	**45**	**-**	**11.1**	**5.4**	**10.3**	**-**	**5.9**	**10.3**	**3.3**	**59.2**	**62.8**	**58.5**
Middle Atlantic Division	**7 107 729**	**4 688 216**	**2 064 534**	**19.5**	**3.3**	**7.9**	**4.6**	**2.7**	**9.3**	**12.1**	**72.0**	**55.3**	**76.0**
American Indian and Alaska Native	**30 166**	**23 552**	**4 175**	**28.6**	**4.8**	**12.0**	**9.0**	**4.5**	**14.6**	**18.2**	**60.0**	**44.1**	**67.6**
American Indian	**17 829**	**14 283**	**2 452**	**27.9**	**4.7**	**12.2**	**8.6**	**4.0**	**13.1**	**17.5**	**63.3**	**46.5**	**70.8**
Apache	194	162	9	28.2	1.3	13.4	13.4	3.5	6.1	19.3	63.0	52.8	68.5
Apache	179	151	5	30.4	1.2	13.1	14.9	3.6	5.5	19.9	59.5	50.3	64.8
Blackfeet	581	487	66	38.0	7.7	19.2	16.6	4.0	11.6	16.5	55.7	43.5	64.2
Canadian and Latin American	3 780	3 192	389	27.9	2.9	6.7	5.9	3.8	19.8	20.0	60.0	49.1	64.8
Central American Indian	820	677	107	24.5	1.3	5.5	1.9	0.7	18.9	18.8	68.1	60.3	70.9
Mexican American Indian	831	781	34	25.1	3.3	4.6	3.2	3.4	18.2	18.8	51.1	46.0	53.3
South American Indian	1 344	1 047	181	31.3	4.3	10.0	9.5	5.8	19.4	19.7	61.7	46.5	69.0
Spanish American Indian	613	515	67	29.1	2.3	5.7	8.6	4.8	22.6	23.1	54.5	37.9	62.1
Cherokee	2 495	2 094	331	30.7	6.1	16.8	10.0	4.7	11.6	18.7	61.4	41.3	71.5
Cherokee	2 404	2 022	324	31.0	6.1	17.2	9.7	4.8	11.8	18.9	60.9	41.1	71.0
Chippewa	255	192	48	24.6	6.1	9.6	8.2	4.5	6.5	14.6	69.3	52.1	76.0
Chippewa	156	124	17	22.1	6.8	8.8	8.1	5.7	5.2	14.2	67.0	52.4	72.7
Choctaw	132	98	34	35.3	7.0	26.2	18.4	8.8	18.6	8.9	71.0	50.0	80.1
Choctaw	123	89	34	38.3	5.3	30.5	21.5	10.3	22.0	10.5	71.6	43.5	85.2
Delaware	664	544	93	39.9	4.2	22.8	17.0	7.8	14.6	23.6	65.6	49.3	78.4
Lenni-Lanape	226	167	54	29.9	5.0	17.7	12.8	5.4	16.7	21.5	75.0	67.7	78.4
Ramapough Mountain	335	308	21	52.3	3.7	31.7	24.8	11.2	10.8	25.1	59.9	45.3	83.5
Iroquois	4 751	3 642	738	25.0	4.9	12.1	7.8	3.0	9.5	15.9	67.7	48.1	75.6
Cayuga Nation	170	139	19	24.3	4.0	11.4	6.1	1.7	14.8	15.0	61.0	50.0	65.5
Iroquois	252	219	29	34.3	6.9	16.2	10.3	4.2	10.9	22.6	66.6	63.6	68.6
Mohawk	2 089	1 610	326	25.3	4.7	11.8	7.6	2.1	9.8	16.6	70.0	50.0	78.5
Oneida Nation of New York	207	174	31	21.4	1.0	11.4	5.3	5.3	10.9	14.9	70.6	61.0	73.7
Onondaga	308	232	45	18.1	2.2	10.3	5.8	3.4	5.4	12.9	71.9	40.7	80.7
Seneca	1 403	1 008	244	28.1	7.6	13.8	9.6	3.8	9.2	15.1	64.0	42.5	72.7
Seneca Nation	78	67	11	15.6	3.4	11.0	2.8	6.6	8.0	10.6	70.1	56.9	73.6
Tonawanda Band of Seneca	66	46	20	24.2	3.3	8.8	11.4	1.5	14.1	20.9	69.8	31.8	87.4
Tuscarora	123	106	3	18.1	1.2	6.6	7.7	1.5	9.2	17.3	60.8	34.7	68.2
Long Island	48	34	11	10.7	0.7	5.3	1.1	0.4	4.4	4.5	64.9	70.6	64.1
Poospatuck	16	10	3	6.7	1.3	5.0	2.1	0.8	4.8	1.3	49.7	-	53.4
Lumbee	43	26	7	10.8	3.8	5.5	3.5	-	3.1	6.4	65.6	84.6	63.7
Nanticoke Lenni-Lenape	111	71	30	18.9	3.1	10.0	5.4	6.8	11.5	12.9	70.5	34.4	77.8
Navajo	190	156	19	32.9	4.3	15.6	9.9	4.2	12.0	20.2	72.2	52.7	82.3
Pueblo	155	118	27	29.2	9.8	8.5	4.0	2.1	14.4	16.9	48.5	30.8	58.1
Seminole	108	64	41	33.1	18.7	19.6	19.9	17.2	15.2	11.4	59.5	32.3	71.3
Shinnecock	319	217	95	26.7	6.6	12.6	8.4	6.9	14.3	15.1	63.2	31.8	75.8
Sioux	386	333	25	32.1	5.2	18.0	14.1	8.2	16.7	22.2	59.4	45.6	67.1
Sioux	198	175	8	29.7	6.3	13.5	10.6	4.2	9.2	25.8	67.0	62.7	69.3
Teton Sioux	102	83	8	35.7	6.6	28.3	17.1	16.8	26.0	12.4	43.5	6.5	64.2
Alaska Native	**84**	**63**	**9**	**12.0**	**1.1**	**2.4**	**4.9**	**0.3**	**2.7**	**10.0**	**70.9**	**73.0**	**70.5**
Midwest Region	**10 458 306**	**6 690 728**	**3 147 359**	**17.7**	**3.5**	**7.8**	**4.6**	**2.4**	**7.4**	**10.3**	**76.5**	**58.4**	**80.2**
American Indian and Alaska Native	**85 063**	**66 863**	**10 259**	**23.7**	**4.8**	**10.8**	**7.7**	**3.2**	**9.1**	**14.7**	**63.9**	**48.7**	**69.9**
American Indian	**67 214**	**52 633**	**8 313**	**22.7**	**4.7**	**10.7**	**7.2**	**3.0**	**8.6**	**14.0**	**64.1**	**48.4**	**69.9**
Apache	820	700	54	28.9	7.2	11.9	10.6	3.0	8.9	16.1	70.1	48.1	80.5
Apache	693	599	54	32.1	7.7	15.0	10.8	3.9	9.1	16.9	67.8	46.6	79.1
Arapahoe	45	43	-	12.4	1.9	2.8	1.4	1.1	7.9	8.9	45.9	34.2	48.7
Arapahoe	28	28	-	11.2	2.0	3.2	2.0	0.8	5.4	5.7	41.5	30.4	44.0
Arikara	62	49	13	18.1	3.2	7.3	3.8	1.7	7.7	13.5	58.6	69.8	54.8
Blackfeet	1 248	1 095	79	37.3	8.2	18.8	13.5	5.3	10.2	22.4	68.5	51.5	80.6
Brotherton	101	77	19	23.7	2.8	9.2	9.2	1.2	2.5	13.5	80.1	71.4	82.9
Canadian and Latin American	2 542	2 086	184	23.2	2.5	5.5	6.5	2.7	14.3	16.9	60.5	45.8	65.9
Canadian Indian	191	191	-	23.0	2.6	5.5	11.0	0.6	10.2	14.0	77.0	63.1	83.1
Central American Indian	90	68	13	29.2	2.9	7.1	9.1	5.2	20.6	31.0	46.4	24.5	54.5
Mexican American Indian	1 864	1 594	87	22.8	2.5	5.4	5.1	2.8	14.7	17.6	58.2	42.5	64.1
South American Indian	154	80	16	20.2	2.0	3.8	10.7	2.5	6.8	11.0	74.8	66.2	76.9
Spanish American Indian	211	129	60	28.9	1.9	4.7	12.7	2.7	21.0	14.0	61.4	55.6	63.1
Cherokee	12 188	9 943	1 433	31.3	7.3	17.4	11.9	4.3	11.0	18.5	68.5	49.0	78.8
Cherokee	11 541	9 450	1 359	31.8	7.5	17.7	12.2	4.4	11.1	18.6	68.3	49.6	78.5
Eastern Cherokee	115	87	7	30.8	3.8	16.6	8.0	0.8	17.2	11.8	69.0	25.6	87.8
Northern Cherokee Nation of Missouri and Arkansas	110	67	23	18.9	6.4	6.9	6.4	1.0	3.4	8.8	88.5	71.7	92.5
Western Cherokee	306	253	14	25.0	3.9	14.8	8.2	2.5	5.9	19.5	65.4	28.6	81.4
Cheyenne	263	231	19	25.8	6.0	13.1	5.1	2.8	5.0	18.2	65.0	53.5	71.2
Cheyenne	232	205	14	28.7	6.3	13.8	5.6	3.5	5.8	20.5	69.2	54.0	79.3
Northern Cheyenne	17	16	1	9.1	5.4	5.9	-	-	-	4.2	51.6	62.5	50.0
Chickasaw	193	147	33	22.4	5.3	15.3	6.7	3.0	4.1	7.8	70.4	58.3	74.3
Chippewa	16 496	12 597	2 238	20.7	3.9	9.8	6.1	2.7	7.3	12.7	65.0	49.5	69.9
Bad River Band of the Lake Superior Tribe	388	277	57	17.5	4.1	10.5	6.1	2.9	3.7	6.6	76.1	56.4	80.5
Bay Mills Indian Community of the Sault Ste. Marie Band	152	99	22	18.9	4.5	8.8	8.6	4.1	6.5	10.6	79.3	52.7	85.4
Bois Forte/Nett Lake Band of Chippewa	260	219	25	19.9	3.4	8.2	7.2	0.5	5.9	14.7	63.2	54.6	66.2
Chippewa	5 203	3 985	642	22.0	3.7	10.4	7.6	3.0	7.9	14.2	66.7	48.7	72.8
Fond du Lac	273	222	37	20.9	1.6	9.9	5.1	4.1	8.2	15.1	63.7	54.0	67.0
Grand Portage	47	29	15	11.1	4.3	5.7	2.1	0.5	3.9	2.3	68.5	69.0	68.5
Grand Traverse Band of Ottawa and Chippewa Indians	502	398	71	23.1	2.8	11.1	8.3	4.8	9.3	13.6	63.0	38.7	71.2

Table 27. **Disability Status for Selected American Indian and Alaska Native Tribes (One Tribe Reported): 2000**—Con.

[Data based on a sample (except Tables 79 and 80). For information on confidentiality protection, coverage, sampling error, and nonsampling error, see Appendix G. Tribes are shown if respondents reported only one tribe or as American Indian or Alaska Native only and met the specified threshold. For more information, see "How to Use This Census Report"]

Region Division	Civilian noninstitutionalized population with a disability			Percent of civilian noninstitutionalized population with specified disability							Percent employed of civilian noninstitutionalized population 21 to 64 years		
				5 years and over					16 years and over, going outside the home	16 to 64 years, employment disability		Disability status	
	5 years and over	16 to 64 years	65 years and over	Any disability	Sensory	Physical	Mental	Self-care			Total	With a disability	No disability
Midwest Region—Con.													
American Indian and Alaska Native—Con.													
American Indian—Con.													
Chippewa—Con.													
Keweenaw Bay Indian Community of the L'Anse and Ontonagon Bands	221	156	41	20.5	4.8	10.5	5.9	6.0	8.2	9.6	68.5	51.8	72.8
Lac Court Oreilles Band of Lake Superior Chippewa	686	551	84	22.7	3.9	9.0	6.0	2.8	6.1	17.0	65.2	56.2	68.7
Lac du Flambeau	238	175	41	17.1	3.7	8.3	5.5	3.6	6.8	10.7	72.3	43.2	78.8
Lac Vieux Desert Band of Lake Superior Chippewa	42	31	3	28.0	4.7	4.0	10.0	3.3	8.8	24.2	71.6	55.2	78.8
Lake Superior	67	67	-	21.4	-	3.2	8.3	1.3	14.7	11.8	82.4	76.7	84.0
Leech Lake	911	749	89	22.9	4.2	10.0	4.2	2.1	9.0	16.5	59.0	56.8	60.0
Mille Lacs	395	302	68	20.8	4.8	10.5	4.4	1.4	7.2	8.9	68.0	49.6	74.0
Minnesota Chippewa	338	245	41	20.1	2.3	10.2	5.1	2.2	9.0	8.6	68.3	38.5	76.4
Red Cliff Band of Lake Superior Chippewa	219	169	38	14.9	4.9	8.1	4.5	2.2	5.5	8.6	71.4	55.1	75.2
Red Lake Band of Chippewa Indians	1 242	946	141	19.1	4.5	10.8	4.7	2.6	5.3	11.9	56.1	42.1	60.7
Saginaw Chippewa	382	309	39	20.3	2.7	6.8	6.8	1.7	8.7	13.0	56.2	42.0	60.2
St. Croix Chippewa	176	158	12	17.0	5.6	8.6	3.8	2.8	5.6	11.9	60.2	40.9	67.1
Sault Ste. Marie Chippewa	1 393	978	298	17.8	3.9	8.3	5.0	2.2	7.7	11.8	73.5	57.7	77.0
Sokoagon Chippewa	107	80	10	25.1	4.9	9.6	3.8	2.6	4.5	20.1	50.2	57.1	46.8
Turtle Mountain Band	1 948	1 458	265	19.7	4.1	9.9	5.5	2.2	6.3	9.9	57.5	43.9	61.7
White Earth	1 246	944	196	24.0	5.0	11.0	7.1	2.9	7.7	14.8	64.4	53.0	68.5
Choctaw	774	593	113	21.9	4.4	10.3	7.2	3.0	7.5	13.9	74.9	51.6	82.1
Choctaw	701	540	93	24.0	4.5	12.1	8.4	3.7	7.8	16.3	73.1	47.9	81.9
Oklahoma Choctaw	61	41	20	12.7	5.0	2.7	1.2	-	7.5	0.6	86.2	95.1	84.8
Comanche	121	96	16	17.0	3.7	13.2	5.8	4.4	6.0	10.3	66.5	59.4	68.3
Comanche	121	96	16	17.0	3.7	13.2	5.8	4.4	6.0	10.3	66.5	59.4	68.3
Cree	137	121	12	30.9	7.2	11.3	10.8	2.0	7.8	24.9	58.2	36.0	71.9
Creek	308	238	34	19.4	4.3	9.1	5.5	1.3	4.7	11.6	70.5	58.7	74.0
Muscogee Creek Nation	288	229	32	19.3	4.6	9.2	5.0	1.3	5.1	12.0	71.8	59.3	75.6
Crow	119	97	5	21.4	3.6	13.5	8.3	4.0	8.3	14.5	73.7	79.7	71.9
Delaware	238	184	36	24.9	5.5	11.9	6.8	1.9	11.1	17.4	69.2	67.5	69.8
Delaware	189	137	34	24.5	3.9	10.5	7.0	1.3	9.5	16.5	69.4	77.5	66.8
Hidatsa	40	29	11	14.2	9.2	3.9	4.3	2.1	5.5	2.2	52.7	70.8	48.6
Iowa	132	117	4	19.9	1.2	11.3	6.2	0.3	2.5	13.0	71.5	58.4	75.9
Iowa	97	89	4	22.2	1.8	10.1	6.4	0.5	2.8	17.6	75.0	59.8	83.3
Iroquois	2 355	1 731	394	21.4	4.7	10.1	7.0	3.0	6.1	12.5	72.4	51.7	78.6
Iroquois	156	122	29	33.5	5.8	22.5	9.7	6.0	8.8	19.6	56.6	36.1	70.3
Mohawk	302	209	66	30.0	7.5	17.1	10.0	4.7	11.2	15.2	66.9	47.8	74.0
Oneida Nation of New York	1 654	1 192	273	20.3	4.8	8.9	7.1	2.9	5.5	11.6	74.1	54.7	79.3
Seneca	54	54	-	15.9	2.1	9.7	4.4	4.1	6.0	8.5	64.3	29.4	74.3
Seneca-Cayuga	36	34	-	20.9	-	1.7	13.4	1.2	1.7	13.0	69.4	67.6	70.6
Wyandotte	94	67	20	17.7	1.3	9.2	1.9	-	6.4	16.0	81.6	66.1	85.3
Kickapoo	238	156	58	26.5	4.5	12.5	7.1	1.8	10.0	15.9	70.4	61.7	73.5
Kickapoo	226	144	58	25.5	4.5	11.3	7.2	0.5	8.4	14.2	70.4	61.7	73.5
Kiowa	71	67	-	16.6	2.8	6.1	8.2	2.8	5.4	9.7	69.5	64.2	71.1
Kiowa	68	64	-	16.0	2.8	6.1	8.2	2.8	4.6	9.8	70.2	67.2	71.1
Lumbee	164	130	2	13.7	1.8	3.9	7.0	0.2	3.2	6.9	79.3	44.4	86.3
Menominee	1 426	1 042	194	19.7	5.1	8.8	7.0	2.7	6.1	12.9	61.2	48.3	65.2
Miami	503	395	39	22.6	5.5	7.7	7.6	3.1	9.0	14.9	73.7	52.3	80.4
Indiana Miami	66	57	-	17.1	3.9	5.4	4.9	-	3.9	12.3	71.9	50.0	76.8
Miami	410	322	34	27.3	6.9	9.8	8.5	4.3	11.5	17.0	73.2	52.1	81.4
Oklahoma Miami	19	10	3	6.7	0.7	1.1	4.9	1.4	-	6.0	77.2	-	78.4
Navajo	539	465	45	20.6	4.7	9.5	8.4	3.6	9.5	12.3	66.8	43.3	74.2
Omaha	630	459	111	18.9	3.8	8.9	4.5	2.2	7.9	14.3	56.7	51.6	58.4
Oneida Tribe of Wisconsin	129	91	16	16.7	2.1	7.3	6.9	2.9	3.5	11.8	74.9	83.1	73.0
Osage	196	168	13	25.2	5.0	14.5	10.5	2.8	3.2	10.1	87.7	74.1	93.8
Ottawa	1 105	798	165	25.2	4.7	9.7	6.9	3.8	8.6	15.1	70.6	53.5	76.4
Little River Band of Ottawa Indians of Michigan	184	128	9	26.9	4.0	8.1	11.3	3.1	7.4	16.2	75.2	48.7	83.5
Little Traverse Bay Bands of Ottawa Indians of Michigan	206	153	35	18.9	3.0	9.4	5.4	3.7	4.6	9.9	74.4	46.1	81.1
Ottawa	629	468	99	27.3	6.0	10.8	6.1	3.9	9.9	17.7	66.7	61.2	68.9
Pawnee	76	62	14	20.4	9.1	7.8	5.4	1.6	4.5	12.8	72.7	48.4	79.6
Pawnee	74	60	14	20.8	9.0	8.2	5.6	1.7	4.6	13.2	73.2	50.0	79.6
Peoria	22	15	7	11.6	3.7	3.2	3.2	-	9.0	11.8	85.6	60.0	89.6
Pima	38	35	-	13.6	-	2.5	2.5	-	-	14.5	65.8	80.0	61.9
Ponca	196	174	7	27.6	6.9	11.1	10.6	4.4	8.7	16.8	62.1	37.1	78.5
Ponca	135	114	6	24.1	8.0	10.7	6.1	2.7	7.8	14.2	58.5	15.5	83.2
Potawatomi	1 187	897	165	19.5	3.2	8.5	6.3	2.1	7.4	12.8	70.5	51.9	76.1
Citizen Potawatomi Nation	46	37	9	13.2	2.9	5.7	3.7	1.1	5.0	4.2	85.0	83.8	85.2
Forest County Potawatomi Community	22	8	10	18.6	6.8	10.2	5.1	1.7	7.5	8.6	40.3	-	45.8
Pokagon Band of Potawatomi Indians	100	83	-	13.8	1.8	3.9	3.3	1.9	6.8	8.9	62.5	50.0	65.4
Potawatomi	809	606	113	21.2	3.6	9.3	7.2	2.2	7.9	14.8	67.5	51.4	73.0
Prairie Band of Potawatomi Indians	181	146	30	20.1	2.1	10.1	5.6	2.7	6.5	12.9	82.3	52.9	91.5
Pueblo	180	154	18	17.4	3.6	5.0	5.3	0.3	3.8	15.1	76.6	58.4	81.5
Sac and Fox	266	214	44	17.1	2.5	8.7	4.3	1.4	4.7	8.7	65.5	66.2	65.3
Sac and Fox	61	51	10	16.5	4.9	5.7	5.1	-	7.1	7.0	77.2	69.8	78.7
Sac and Fox Tribe of the Mississippi in Iowa	177	136	34	16.7	1.9	10.0	4.0	1.9	4.1	8.1	59.2	65.7	57.6
Seminole	161	139	10	28.1	2.8	16.2	9.4	4.4	8.5	12.9	62.4	68.3	59.0
Seminole	151	129	10	28.9	3.1	17.2	10.3	4.8	7.8	11.9	66.4	68.2	65.2
Shawnee	280	237	29	26.7	3.0	14.9	7.4	2.5	8.4	15.8	70.0	56.5	76.0
Shawnee	242	210	21	27.8	3.6	16.9	6.4	3.0	9.2	17.4	69.0	51.4	77.7
Shoshone	118	107	4	29.7	5.5	10.8	6.3	2.8	8.1	15.4	78.1	73.8	80.4
Shoshone	111	100	4	30.7	4.2	11.9	6.9	3.0	8.8	16.7	75.7	71.4	78.1
Sioux	13 878	10 718	1 780	20.2	4.4	8.8	5.6	2.6	8.7	12.2	54.1	43.0	58.0
Cheyenne River Sioux	1 664	1 327	211	22.9	5.3	10.0	5.6	2.7	10.9	10.6	55.6	43.2	60.7
Crow Creek Sioux	587	498	43	29.8	6.4	9.1	3.7	9.2	21.7	11.4	50.4	27.2	66.2
Dakota Sioux	205	181	20	17.7	2.9	8.8	1.8	2.2	3.2	12.3	52.9	52.9	52.9
Flandreau Santee Sioux	52	37	8	17.6	2.7	15.3	4.7	2.7	4.3	5.7	73.5	57.1	78.3
Fort Peck Sioux	16	16	-	6.3	3.2	2.0	2.0	-	-	2.5	67.2	71.4	66.9
Lower Brule Sioux	225	189	24	19.3	6.5	6.4	4.5	1.2	3.8	12.0	50.6	51.7	50.2

Table 27. **Disability Status for Selected American Indian and Alaska Native Tribes (One Tribe Reported): 2000**—Con.

[Data based on a sample (except Tables 79 and 80). For information on confidentiality protection, coverage, sampling error, and nonsampling error, see Appendix G. Tribes are shown if respondents reported only one tribe or as American Indian or Alaska Native only and met the specified threshold. For more information, see "How to Use This Census Report"]

Region Division	Civilian noninstitutionalized population with a disability			Percent of civilian noninstitutionalized population with specified disability							Percent employed of civilian noninstitutionalized population 21 to 64 years		
				5 years and over					16 years and over, going outside the home	16 to 64 years, employment disability		Disability status	
	5 years and over	16 to 64 years	65 years and over	Any disability	Sensory	Physical	Mental	Self-care			Total	With a disability	No disability
Midwest Region—Con.													
American Indian and Alaska Native—Con.													
American Indian—Con.													
Sioux—Con.													
Lower Sioux Indian Community of Minnesota Mdewakanton Sioux	88	81	4	20.6	0.9	3.7	0.7	1.4	2.9	19.4	56.7	65.7	53.7
Mdewakanton Sioux	64	32	18	19.2	3.3	8.1	9.6	0.9	7.1	6.5	53.3	31.3	58.1
Oglala Sioux	3 146	2 413	420	19.1	4.2	8.4	5.5	2.1	9.5	12.4	45.9	36.6	49.1
Pine Ridge Sioux	153	119	6	26.8	2.6	10.2	8.8	3.7	9.5	21.4	63.9	43.7	73.2
Rosebud Sioux	1 843	1 322	329	17.3	4.6	8.3	5.0	1.6	6.0	8.9	54.3	39.6	58.5
Santee Sioux of Nebraska	355	267	66	22.7	5.2	10.8	4.9	2.8	7.2	17.7	59.7	50.0	63.4
Sioux	1 644	1 254	180	25.7	4.6	11.1	10.6	4.4	11.8	16.9	60.9	43.3	68.9
Sisseton Sioux	81	69	9	24.7	0.6	11.3	6.4	2.1	9.6	8.6	66.8	39.3	77.9
Sisseton-Wahpeton	743	581	98	17.0	3.1	6.3	4.3	1.4	4.4	12.2	57.8	44.9	61.0
Spirit Lake Sioux (formerly Devils Lake Sioux)	533	444	28	25.6	5.5	8.7	8.0	4.7	16.2	20.3	56.5	63.5	52.1
Standing Rock Sioux	1 253	952	166	17.9	4.2	8.6	3.3	2.5	6.9	11.4	52.3	47.6	53.8
Teton Sioux	404	340	13	25.1	4.8	12.2	10.1	5.5	11.2	14.5	71.6	48.9	82.2
Yankton Sioux	606	432	98	15.4	3.4	7.2	4.0	1.5	4.8	7.8	56.6	45.0	59.2
Stockbridge-Munsee Community of Mohican Indians of Wisconsin	266	174	70	17.3	4.2	8.5	5.5	4.0	6.5	6.2	80.7	44.6	86.9
Three Affiliated Tribes of North Dakota (Fort Bethold)	486	368	93	17.7	4.2	8.8	3.6	1.8	9.5	12.2	55.6	53.8	56.1
Winnebago	1 112	882	147	19.4	4.1	7.5	5.7	2.4	6.6	13.4	64.6	48.0	69.9
Ho-Chunk Nation of Wisconsin	614	485	69	19.2	4.3	6.8	6.1	2.7	7.1	13.0	68.3	47.2	74.7
Nebraska Winnebago	38	34	1	12.2	1.9	3.8	4.2	-	2.3	9.0	49.0	51.5	48.3
Winnebago	460	363	77	20.9	4.2	9.0	5.3	2.2	6.6	14.9	61.0	48.8	65.3
Alaska Native	**448**	**380**	**14**	**20.7**	**4.6**	**8.5**	**7.8**	**1.8**	**6.0**	**12.5**	**70.0**	**68.2**	**70.5**
Alaskan Athabascan	15	2	7	4.9	4.3	-	0.7	-	-	-	71.2	(X)	71.2
Inupiat Eskimo	16	13	3	7.8	1.0	5.9	4.4	3.4	5.0	2.3	62.7	-	68.2
Tlingit-Haida	80	78	-	21.4	5.1	10.2	2.4	-	2.3	11.9	80.1	97.4	71.8
Tlingit	67	65	-	19.7	4.1	11.2	2.6	-	2.6	10.4	77.5	96.9	68.9
East North Central Division	**7 466 111**	**4 821 434**	**2 196 456**	**18.0**	**3.4**	**7.9**	**4.7**	**2.5**	**7.7**	**10.5**	**75.3**	**57.4**	**79.1**
American Indian and Alaska Native	**42 712**	**34 000**	**4 847**	**25.8**	**5.1**	**11.7**	**8.9**	**3.9**	**10.0**	**16.1**	**66.8**	**50.0**	**73.8**
American Indian	**31 312**	**24 782**	**3 574**	**24.7**	**5.1**	**11.5**	**8.4**	**3.6**	**9.4**	**15.2**	**67.7**	**50.0**	**74.6**
Apache	507	452	26	28.1	7.0	10.3	7.7	1.1	7.9	15.8	71.2	50.2	81.5
Apache	429	392	26	31.7	7.5	13.2	8.1	1.5	7.3	17.2	69.5	47.9	81.7
Blackfeet	906	777	76	37.4	7.7	18.9	12.0	6.2	11.6	23.8	69.1	54.4	79.5
Brotherton	90	68	17	27.4	3.6	9.7	9.1	-	3.3	15.5	80.6	76.9	82.1
Canadian and Latin American	1 948	1 592	139	25.0	3.0	6.5	6.1	3.1	15.8	18.1	60.7	45.5	66.7
Canadian Indian	89	89	-	15.3	1.0	6.0	3.8	0.3	5.2	11.9	79.0	67.8	82.2
Mexican American Indian	1 536	1 297	76	25.8	3.1	6.3	5.4	3.2	17.2	19.4	58.1	41.7	65.1
South American Indian	110	71	16	23.5	3.2	4.7	9.2	4.1	9.0	14.1	72.8	65.7	75.6
Spanish American Indian	147	91	34	25.8	1.6	4.9	11.8	3.5	19.8	14.5	59.5	50.7	62.1
Cherokee	7 338	6 122	703	34.2	7.9	18.6	13.1	5.1	12.4	20.3	66.5	49.2	76.9
Cherokee	7 048	5 893	692	34.5	8.0	18.9	13.3	5.2	12.3	20.3	66.4	49.5	76.6
Eastern Cherokee	104	83	-	35.1	4.7	17.2	10.1	0.3	20.6	13.7	63.6	24.3	84.3
Western Cherokee	80	60	2	23.5	4.7	9.7	8.8	-	3.4	14.6	74.2	43.3	83.1
Cheyenne	145	135	4	42.0	7.5	12.8	3.5	2.9	5.6	31.8	73.7	68.1	80.0
Cheyenne	138	132	-	46.0	7.7	12.3	4.0	3.3	4.7	35.9	76.9	67.4	90.3
Chickasaw	90	63	20	26.2	7.6	18.6	9.9	5.2	5.4	7.2	66.4	67.3	66.0
Chippewa	7 325	5 575	1 010	20.1	3.7	9.2	6.3	3.0	7.3	12.7	68.4	51.1	73.5
Bad River Band of the Lake Superior Tribe	359	248	57	17.2	4.1	10.9	6.2	3.1	3.6	5.7	75.5	53.8	80.2
Bay Mills Indian Community of the Sault Ste. Marie Band	152	99	22	18.9	4.5	8.8	8.6	4.1	6.5	10.6	79.3	52.7	85.4
Chippewa	2 801	2 151	319	22.0	3.5	9.8	7.1	3.2	8.3	14.3	67.8	51.5	73.2
Grand Traverse Band of Ottawa and Chippewa Indians	495	397	71	23.1	2.8	11.2	8.2	4.9	9.4	13.8	62.9	38.8	71.1
Keweenaw Bay Indian Community of the L'Anse and Ontonagon Bands	200	154	22	19.2	3.2	9.0	6.1	4.4	5.9	9.5	68.3	51.8	72.6
Lac Court Oreilles Band of Lake Superior Chippewa	621	492	84	23.3	4.1	9.4	5.7	2.7	6.2	17.6	62.3	55.6	65.0
Lac du Flambeau	204	148	34	15.9	3.4	9.0	5.0	3.9	6.2	9.9	71.0	42.1	77.5
Lac Vieux Desert Band of Lake Superior Chippewa	42	31	3	28.0	4.7	4.0	10.0	3.3	8.8	24.2	71.6	55.2	78.8
Red Cliff Band of Lake Superior Chippewa	162	124	26	12.8	4.2	7.3	4.2	2.4	5.8	8.1	73.3	51.3	77.6
Saginaw Chippewa	372	304	34	20.3	2.7	6.7	7.0	1.5	8.3	12.9	56.5	40.9	61.0
St. Croix Chippewa	163	145	12	17.5	6.0	8.8	4.0	2.9	5.8	12.3	61.9	39.9	70.8
Sault Ste. Marie Chippewa	1 342	940	293	17.4	3.9	8.0	4.9	2.1	7.6	11.3	73.6	56.9	77.3
Sokoagon Chippewa	107	80	10	26.5	5.2	10.1	4.0	2.7	4.9	22.0	51.1	57.1	47.9
White Earth	73	60	13	35.3	1.4	24.6	15.9	13.5	10.8	16.8	70.7	38.3	86.8
Choctaw	375	314	26	24.0	5.0	12.1	7.6	5.1	10.0	14.5	74.1	49.0	84.4
Choctaw	346	285	26	26.8	6.1	14.7	9.2	6.2	10.1	16.3	71.8	45.0	84.3
Comanche	43	37	6	15.0	4.9	12.9	7.0	7.0	10.2	12.1	63.0	37.8	68.1
Comanche	43	37	6	15.0	4.9	12.9	7.0	7.0	10.2	12.1	63.0	37.8	68.1
Cree	92	83	5	29.4	8.3	9.9	7.7	2.9	10.3	22.7	57.9	36.8	69.6
Creek	79	57	13	18.5	5.6	6.5	6.5	1.6	4.7	4.7	56.8	32.1	63.1
Muscogee Creek Nation	68	57	11	17.4	6.2	6.7	4.9	1.8	5.2	5.0	59.0	32.1	66.0
Delaware	136	102	24	30.9	8.0	16.8	8.6	1.8	18.5	23.3	68.4	62.6	71.0
Iroquois	2 061	1 490	359	21.3	5.0	10.0	7.1	3.1	6.1	12.4	72.5	51.6	78.5
Iroquois	133	99	29	34.2	6.9	21.9	8.0	7.2	9.3	19.1	59.8	33.3	77.3
Mohawk	278	192	59	33.1	8.9	19.1	10.9	5.6	11.3	17.3	65.7	44.6	74.3
Oneida Nation of New York	1 557	1 120	264	19.9	4.6	8.7	6.9	2.8	5.5	11.7	74.1	55.3	79.0
Lumbee	159	127	2	15.1	1.7	4.1	7.8	0.2	3.7	7.6	78.7	45.5	86.6
Menominee	1 366	1 005	184	19.3	4.9	8.4	6.8	2.6	5.9	12.5	61.4	49.4	65.1
Miami	426	335	28	25.1	5.1	8.1	8.8	3.2	9.8	18.1	74.1	56.0	80.2
Indiana Miami	57	51	-	16.3	3.1	6.0	4.0	-	4.3	13.6	72.1	42.5	78.5
Miami	349	270	28	27.7	6.0	9.3	9.1	4.4	11.3	19.0	74.4	57.1	81.1
Navajo	280	242	14	22.9	6.1	12.8	11.8	5.0	11.8	12.9	67.1	46.0	75.3
Oneida Tribe of Wisconsin	109	84	3	15.9	2.3	5.2	6.7	2.3	2.7	13.1	74.1	81.7	72.3
Ottawa	1 079	783	165	25.3	4.8	9.8	6.8	3.8	8.5	15.4	70.9	54.4	76.5
Little River Band of Ottawa Indians of Michigan	184	128	9	26.9	4.0	8.1	11.3	3.1	7.4	16.2	75.2	48.7	83.5

Table 27. **Disability Status for Selected American Indian and Alaska Native Tribes (One Tribe Reported): 2000**—Con.

[Data based on a sample (except Tables 79 and 80). For information on confidentiality protection, coverage, sampling error, and nonsampling error, see Appendix G. Tribes are shown if respondents reported only one tribe or as American Indian or Alaska Native only and met the specified threshold. For more information, see "How to Use This Census Report"]

Region Division	Civilian noninstitutionalized population with a disability			Percent of civilian noninstitutionalized population with specified disability							Percent employed of civilian noninstitutionalized population 21 to 64 years		
				5 years and over					16 years and over, going outside the home	16 to 64 years, employment disability		Disability status	
	5 years and over	16 to 64 years	65 years and over	Any disability	Sensory	Physical	Mental	Self-care			Total	With a disability	No disability
East North Central Division—Con.													
American Indian and Alaska Native—Con.													
American Indian—Con.													
Ottawa—Con.													
Little Traverse Bay Bands of Ottawa Indians of Michigan	206	153	35	19.0	3.0	9.5	5.4	3.7	4.6	9.9	74.4	46.1	81.1
Ottawa	624	463	99	28.0	6.1	11.1	6.2	4.0	10.2	18.0	66.9	61.6	69.1
Potawatomi	654	480	84	18.3	3.6	7.8	6.9	2.4	7.3	11.5	64.8	44.5	70.3
Pokagon Band of Potawatomi Indians	100	83	-	13.8	1.8	3.9	3.3	1.9	6.8	8.9	62.5	50.0	65.4
Potawatomi	489	358	71	20.1	4.2	9.0	7.8	2.7	8.1	13.2	63.9	47.0	69.3
Pueblo	78	73	5	15.9	1.8	6.9	6.1	-	7.8	17.4	73.4	55.2	77.5
Shawnee	208	191	6	27.4	3.3	16.2	8.4	3.3	7.4	15.3	69.3	52.4	77.9
Shawnee	194	177	6	26.6	3.4	16.9	6.9	3.4	7.8	16.1	67.5	48.6	76.8
Sioux	944	792	78	28.3	5.2	14.8	13.4	5.0	12.5	14.5	68.2	50.5	77.2
Sioux	561	476	39	30.6	5.6	15.2	15.6	4.8	15.7	17.7	64.6	46.5	75.0
Teton Sioux	149	138	-	27.1	3.3	13.8	10.5	4.0	2.9	10.5	81.0	62.3	93.0
Stockbridge-Munsee Community of Mohican Indians of Wisconsin	257	165	70	18.1	4.5	9.1	5.5	4.3	6.4	5.8	80.0	45.3	86.1
Winnebago	662	505	90	19.9	3.9	6.9	6.2	3.0	7.7	13.5	67.6	50.2	73.0
Ho-Chunk Nation of Wisconsin	553	424	69	19.0	3.7	6.8	6.1	3.0	7.6	12.9	68.2	47.7	74.1
Winnebago	100	75	21	30.3	6.1	10.0	7.3	3.6	9.4	19.3	65.9	60.0	69.2
Alaska Native	**305**	**244**	**11**	**22.6**	**5.8**	**9.6**	**9.7**	**2.6**	**5.9**	**13.1**	**72.4**	**69.4**	**73.5**
West North Central Division	**2 992 195**	**1 869 294**	**950 903**	**17.0**	**3.5**	**7.7**	**4.4**	**2.2**	**6.7**	**9.7**	**79.2**	**61.0**	**82.6**
American Indian and Alaska Native	**42 351**	**32 863**	**5 412**	**21.8**	**4.5**	**10.1**	**6.7**	**2.5**	**8.2**	**13.5**	**61.2**	**47.4**	**66.3**
American Indian	**35 902**	**27 851**	**4 739**	**21.3**	**4.4**	**10.0**	**6.4**	**2.5**	**7.9**	**13.0**	**61.0**	**46.9**	**66.0**
Apache	313	248	28	30.4	7.7	14.7	15.7	6.2	10.5	16.6	68.2	44.2	78.8
Apache	264	207	28	32.7	7.9	18.0	15.5	7.9	12.1	16.4	65.0	44.0	75.1
Arapahoe	35	33	-	11.8	2.4	0.7	1.7	0.7	8.6	5.9	40.3	46.4	38.9
Arikara	56	43	13	17.0	3.3	7.6	4.0	1.8	5.8	11.5	57.8	64.9	55.6
Blackfeet	342	318	3	37.2	9.5	18.4	17.4	3.0	6.7	19.3	67.1	44.6	83.2
Canadian and Latin American	594	494	45	18.9	1.2	3.1	7.6	1.7	10.0	13.9	60.2	46.9	63.8
Canadian Indian	102	102	-	40.6	6.4	4.4	27.5	1.2	20.3	18.1	72.5	58.4	86.0
Mexican American Indian	328	297	11	14.6	0.7	2.9	4.2	1.8	7.5	12.5	58.7	46.2	61.5
Cherokee	4 850	3 821	730	27.8	6.7	15.9	10.4	3.4	9.3	16.2	71.1	48.7	81.3
Cherokee	4 493	3 557	667	28.3	6.8	16.2	10.7	3.5	9.5	16.2	71.1	49.8	80.9
Northern Cherokee Nation of Missouri and Arkansas	86	54	23	17.4	5.3	6.7	4.4	0.4	2.8	6.4	88.4	72.3	91.7
Western Cherokee	226	193	12	25.6	3.6	16.7	7.9	3.4	7.0	21.8	61.1	23.9	80.5
Cheyenne	118	96	15	17.5	5.2	13.2	5.9	2.7	4.8	10.7	59.3	31.9	67.7
Cheyenne	94	73	14	18.5	5.5	14.6	6.5	3.6	6.5	10.3	62.9	27.9	74.4
Chickasaw	103	84	13	19.9	3.9	13.1	4.6	1.5	3.2	8.2	72.8	52.4	79.4
Chippewa	9 171	7 022	1 228	21.2	4.1	10.4	6.0	2.4	7.2	12.7	62.0	48.2	66.7
Bois Forte/Nett Lake Band of Chippewa	252	211	25	20.0	3.3	8.5	7.2	0.5	5.5	14.6	62.8	54.3	65.6
Chippewa	2 402	1 834	323	22.1	3.9	11.2	8.2	2.7	7.4	14.0	65.3	45.4	72.2
Fond du Lac	235	188	33	20.0	0.9	9.9	4.6	4.3	8.2	15.8	64.8	54.2	68.1
Grand Portage	47	29	15	11.6	4.5	5.9	2.2	0.5	4.2	2.5	71.4	69.0	71.7
Lac Court Oreilles Band of Lake Superior Chippewa	65	59	-	18.7	2.3	6.0	7.8	4.0	5.6	12.6	86.2	61.5	93.6
Leech Lake	908	748	89	23.0	4.2	10.0	4.1	2.1	9.1	16.6	59.1	56.9	60.1
Mille Lacs	376	289	64	20.8	4.5	10.4	4.3	1.1	6.7	8.3	69.6	50.9	75.7
Minnesota Chippewa	313	222	41	21.4	2.5	10.8	5.3	2.5	9.7	9.8	67.1	37.4	76.1
Red Lake Band of Chippewa Indians	1 205	916	141	19.1	4.6	11.0	4.6	2.7	5.5	11.8	55.8	40.1	60.8
Turtle Mountain Band	1 911	1 423	263	19.8	4.1	9.9	5.5	2.2	6.4	9.7	56.9	44.1	60.8
White Earth	1 173	884	183	23.6	5.1	10.4	6.7	2.4	7.6	14.7	64.0	54.1	67.5
Choctaw	399	279	87	20.3	3.9	8.9	6.9	1.4	5.5	13.5	75.5	54.8	80.5
Choctaw	355	255	67	21.8	3.3	10.0	7.8	1.7	6.0	16.3	74.1	51.6	80.2
Oklahoma Choctaw	42	22	20	15.7	9.0	4.9	2.2	-	4.4	0.9	86.1	90.9	85.4
Comanche	78	59	10	18.4	2.8	13.4	5.0	2.6	2.5	8.7	69.5	72.9	68.5
Comanche	78	59	10	18.4	2.8	13.4	5.0	2.6	2.5	8.7	69.5	72.9	68.5
Creek	229	181	21	19.8	3.9	10.0	5.1	1.1	4.7	14.2	75.9	67.5	78.6
Muscogee Creek Nation	220	172	21	19.9	4.1	10.1	5.0	1.2	5.0	14.5	77.0	68.8	79.7
Crow	56	34	5	16.2	4.9	5.5	4.3	1.2	6.8	5.7	71.8	84.6	69.8
Delaware	102	82	12	19.8	3.5	7.8	5.2	1.9	3.9	11.7	70.0	73.6	69.0
Delaware	93	75	10	18.9	2.8	7.1	4.9	2.0	4.0	12.3	69.5	75.4	68.0
Hidatsa	40	29	11	14.3	9.3	3.9	4.3	2.2	5.6	2.2	51.6	70.8	47.1
Iowa	132	117	4	20.5	1.2	11.6	6.4	0.3	2.6	13.5	73.1	58.4	78.2
Iowa	97	89	4	22.6	1.9	10.3	6.5	0.5	2.9	18.1	74.2	59.8	82.5
Iroquois	294	241	35	22.4	3.1	10.7	6.4	1.8	6.0	12.8	71.7	51.9	79.0
Oneida Nation of New York	97	72	9	30.7	9.8	14.6	10.4	5.4	6.4	9.9	73.8	45.8	85.7
Seneca-Cayuga	36	34	-	21.7	-	1.8	13.9	1.2	1.8	13.1	69.0	67.6	70.0
Wyandotte	66	51	15	19.5	1.5	9.4	0.3	-	10.2	17.5	81.7	54.3	89.5
Kickapoo	204	132	48	25.2	3.7	9.6	6.5	0.5	9.4	13.4	69.2	58.7	72.9
Kickapoo	204	132	48	25.2	3.7	9.6	6.5	0.5	9.4	13.4	69.2	58.7	72.9
Kiowa	58	54	-	24.7	5.1	7.2	14.9	5.1	8.7	13.5	70.0	72.2	69.0
Kiowa	55	51	-	23.7	5.2	7.3	15.1	5.2	7.4	13.7	71.2	76.5	69.0
Miami	77	60	11	14.5	6.6	6.2	3.8	2.5	6.1	3.8	72.1	35.0	81.2
Miami	61	52	6	25.4	11.3	12.5	5.4	3.8	12.5	6.5	67.2	28.8	82.8
Navajo	259	223	31	18.6	3.6	6.5	5.5	2.3	7.4	11.8	66.6	40.1	73.4
Omaha	614	459	95	18.8	3.8	8.6	4.6	2.3	7.3	14.5	55.8	51.6	57.3
Osage	161	146	7	27.2	4.7	15.2	10.0	3.7	4.2	13.4	85.5	75.0	91.2
Ponca	184	163	6	27.8	5.6	12.0	11.3	4.7	9.3	18.2	64.0	39.6	79.1
Ponca	124	103	6	24.2	6.6	11.7	6.6	2.9	8.7	15.9	61.1	17.2	84.1
Potawatomi	533	417	81	21.2	2.5	9.7	5.6	1.7	7.4	14.6	77.8	59.8	83.8
Citizen Potawatomi Nation	46	37	9	14.9	3.2	6.5	4.2	1.3	5.8	5.0	84.8	83.8	85.1
Potawatomi	320	248	42	23.0	2.4	9.7	6.3	1.3	7.7	17.3	73.1	57.4	78.7
Prairie Band of Potawatomi Indians	167	132	30	21.2	2.4	11.2	4.9	2.8	7.5	13.3	83.0	57.4	91.6
Pueblo	102	81	13	18.8	5.2	3.3	4.6	0.6	-	13.1	79.7	60.8	85.9
Sac and Fox	246	194	44	17.7	2.6	8.6	4.7	1.3	5.0	9.2	62.1	66.5	60.9
Sac and Fox	57	47	10	20.3	6.0	7.5	6.8	-	9.4	7.9	71.1	75.0	70.0
Sac and Fox Tribe of the Mississippi in Iowa	161	120	34	16.3	1.8	9.1	4.0	1.6	3.9	8.2	57.1	64.4	55.3
Seminole	115	100	10	33.6	1.2	18.7	13.7	7.3	9.9	14.8	62.2	71.0	55.2
Seminole	108	93	10	34.7	1.3	20.6	15.1	8.0	8.2	13.7	63.3	68.8	58.3

Table 27. **Disability Status for Selected American Indian and Alaska Native Tribes (One Tribe Reported): 2000**—Con.

[Data based on a sample (except Tables 79 and 80). For information on confidentiality protection, coverage, sampling error, and nonsampling error, see Appendix G. Tribes are shown if respondents reported only one tribe or as American Indian or Alaska Native only and met the specified threshold. For more information, see "How to Use This Census Report"]

Region Division	Civilian noninstitutionalized population with a disability			Percent of civilian noninstitutionalized population with specified disability							Percent employed of civilian noninstitutionalized population 21 to 64 years		
				5 years and over					16 years and over, going outside the home	16 to 64 years, employment disability		Disability status	
	5 years and over	16 to 64 years	65 years and over	Any disability	Sensory	Physical	Mental	Self-care			Total	With a disability	No disability
West North Central Division—Con.													
American Indian and Alaska Native—Con.													
American Indian—Con.													
Shawnee	72	46	23	24.9	2.1	11.4	4.8	0.3	10.6	17.2	72.0	73.9	71.4
Shoshone	89	82	-	34.0	5.0	7.6	7.3	3.4	12.0	20.8	84.4	72.3	92.6
Shoshone	82	75	-	34.6	2.5	8.4	8.0	3.8	12.8	22.2	83.1	69.0	92.2
Sioux	12 934	9 926	1 702	19.8	4.3	8.5	5.2	2.5	8.5	12.1	53.2	42.4	56.9
Cheyenne River Sioux	1 645	1 308	211	22.8	5.3	10.1	5.4	2.8	10.9	10.7	55.2	42.5	60.5
Crow Creek Sioux	578	496	36	29.5	6.4	8.7	3.6	9.2	21.1	11.4	50.4	27.2	66.2
Dakota Sioux	199	175	20	17.3	3.0	8.3	1.3	2.3	3.2	12.4	53.4	54.8	52.9
Flandreau Santee Sioux	52	37	8	18.2	2.8	15.7	4.9	2.8	4.5	5.9	73.3	57.1	78.4
Fort Peck Sioux	16	16	-	7.3	3.7	2.3	2.3	-	-	2.8	65.6	71.4	65.3
Lower Brule Sioux	214	180	22	18.6	6.4	5.6	4.3	1.2	3.9	12.2	49.8	49.1	50.1
Lower Sioux Indian Community of Minnesota Mdewakanton Sioux	79	72	4	18.9	1.0	3.3	0.7	1.4	3.0	17.6	56.0	63.8	53.7
Mdewakanton Sioux	61	32	15	19.5	3.5	7.7	9.3	-	6.4	7.1	48.5	31.3	52.7
Oglala Sioux	3 087	2 360	420	19.0	4.1	8.2	5.4	1.9	9.5	12.3	45.6	36.4	48.7
Pine Ridge Sioux	153	119	6	27.5	2.7	10.4	9.0	3.8	9.8	21.9	63.1	43.7	72.2
Rosebud Sioux	1 823	1 302	329	17.3	4.6	8.4	4.9	1.6	5.8	8.9	54.3	40.3	58.3
Santee Sioux of Nebraska	351	264	65	23.0	5.4	11.1	5.1	2.8	7.3	18.1	59.4	49.4	63.3
Sioux	1 083	778	141	23.8	4.2	9.5	8.6	4.2	10.1	16.6	59.1	41.5	66.4
Sisseton Sioux	72	60	9	23.0	0.6	8.9	6.7	2.2	10.2	9.1	66.3	27.7	79.9
Sisseton-Wahpeton	722	566	98	16.7	3.1	6.1	4.4	1.4	4.2	12.1	57.5	43.5	60.9
Spirit Lake Sioux (formerly Devils Lake Sioux)	533	444	28	25.9	5.5	8.8	8.1	4.8	16.4	20.6	56.5	63.5	52.0
Standing Rock Sioux	1 252	952	165	18.0	4.3	8.7	3.4	2.5	7.0	11.5	51.9	47.6	53.3
Teton Sioux	255	202	13	24.0	5.6	11.3	9.8	6.2	16.0	16.8	66.6	39.0	77.3
Yankton Sioux	575	413	91	15.0	3.5	7.0	3.8	1.5	4.4	7.9	56.6	46.2	58.9
Three Affiliated Tribes of North Dakota (Fort Bethold)	486	368	93	17.8	4.3	8.9	3.6	1.8	9.6	12.3	55.7	53.8	56.3
Winnebago	450	377	57	18.7	4.4	8.3	4.9	1.5	5.0	13.3	60.2	45.0	65.3
Ho-Chunk Nation of Wisconsin	61	61	-	21.5	10.6	7.4	6.0	-	1.0	13.1	69.8	43.1	82.4
Nebraska Winnebago	29	28	1	12.2	1.7	5.1	3.8	-	2.7	8.9	48.1	42.9	49.5
Winnebago	360	288	56	19.2	3.8	8.9	5.0	1.9	6.0	14.1	60.0	45.6	64.7
Alaska Native	**143**	**136**	**3**	**17.7**	**2.7**	**6.7**	**4.6**	**0.5**	**6.1**	**11.5**	**66.8**	**66.2**	**66.9**
South Region	**19 065 865**	**12 805 184**	**5 297 000**	**20.9**	**4.0**	**9.2**	**5.2**	**2.9**	**9.3**	**13.0**	**72.0**	**55.7**	**76.4**
American Indian and Alaska Native	**168 270**	**131 717**	**24 324**	**25.8**	**5.5**	**12.2**	**7.8**	**3.8**	**10.6**	**16.6**	**66.8**	**51.3**	**73.4**
American Indian	**132 266**	**103 395**	**19 250**	**25.1**	**5.5**	**12.2**	**7.6**	**3.7**	**10.1**	**16.2**	**67.8**	**51.5**	**74.5**
Apache	2 054	1 726	172	27.9	5.8	13.3	9.3	3.6	9.6	17.4	69.4	55.5	75.3
Apache	1 629	1 346	151	28.5	6.1	13.0	9.5	3.6	9.6	17.8	69.6	55.3	75.6
Mescalero Apache	202	191	9	32.3	6.6	18.7	12.5	5.3	11.7	19.5	72.7	59.2	81.2
Oklahoma Apache	101	77	8	33.8	11.7	20.1	8.0	7.0	12.3	22.2	49.7	41.0	54.2
Arapahoe	226	202	13	22.0	5.9	10.5	4.8	3.5	9.1	15.3	56.5	44.9	60.9
Arapahoe	206	182	13	21.9	4.5	10.0	5.2	2.6	9.5	16.3	59.2	48.9	63.1
Blackfeet	1 370	1 145	118	35.0	8.4	20.0	13.0	5.9	12.5	23.3	62.3	47.2	71.6
Caddo	424	287	79	23.4	7.9	11.9	8.5	2.8	8.0	11.1	75.0	60.5	79.2
Caddo	333	228	58	21.7	6.5	11.2	6.8	2.4	6.6	10.6	71.6	53.8	76.9
Canadian and Latin American	6 586	5 644	524	24.9	3.9	6.5	5.4	2.4	14.7	18.1	61.7	51.6	65.8
Canadian Indian	247	218	11	33.7	7.4	9.6	22.0	5.3	14.9	12.0	58.4	36.1	70.6
Central American Indian	510	473	9	30.6	1.9	3.4	6.5	4.6	17.6	25.6	67.8	74.0	64.6
Mexican American Indian	4 485	3 819	362	23.7	3.7	6.3	4.0	2.2	14.2	18.4	60.8	51.0	64.6
South American Indian	522	454	19	22.1	3.7	5.8	7.6	1.0	12.0	13.9	65.4	48.9	70.5
Spanish American Indian	710	582	109	29.9	5.6	10.4	8.8	3.3	19.1	15.8	62.6	47.7	69.7
Catawba Indian Nation	303	232	24	16.7	3.6	4.9	4.4	2.2	8.9	12.9	74.3	54.0	80.3
Cherokee	47 774	37 498	7 046	27.0	6.5	14.2	8.6	4.2	10.1	16.9	68.0	50.4	75.9
Cherokee	43 657	34 229	6 515	27.3	6.6	14.6	8.9	4.3	10.1	16.9	67.8	50.2	75.8
Cherokees of Northeast Alabama	74	63	11	17.7	5.5	12.7	3.3	4.1	4.9	5.2	74.8	39.7	84.3
Cherokees of Southeast Alabama	112	74	19	26.8	4.8	13.2	9.6	3.8	14.7	21.1	73.0	62.5	76.1
Eastern Cherokee	1 885	1 519	266	28.6	5.6	11.1	5.0	2.8	11.4	22.6	69.0	61.0	73.1
Echota Cherokee	695	569	38	18.2	4.4	8.7	5.8	3.4	7.8	11.4	74.4	45.2	82.7
Four Winds Cherokee	147	133	12	27.0	5.7	11.0	10.3	3.9	9.3	17.5	68.4	58.7	73.5
Northern Cherokee Nation of Missouri and Arkansas	113	100	9	17.1	2.9	12.9	6.4	4.7	4.4	14.6	61.0	39.2	67.4
United Keetoowah Band of Cherokee	89	62	12	21.8	6.9	10.8	7.8	2.5	3.5	16.2	66.1	44.1	73.1
Western Cherokee	821	624	132	23.9	5.2	11.9	6.9	3.4	10.1	14.4	68.8	42.5	77.9
Cherokee Shawnee	105	99	2	27.5	5.0	13.9	11.0	5.5	14.1	24.0	62.5	58.8	64.7
Cheyenne	573	470	73	19.0	4.9	10.7	5.5	4.3	7.6	12.5	59.5	40.5	65.8
Cheyenne	505	406	69	18.6	5.3	9.5	6.0	3.5	6.8	11.6	60.3	47.1	64.4
Cheyenne-Arapaho	511	433	18	19.7	3.9	7.8	4.8	1.4	5.3	13.8	55.0	44.4	59.3
Chickahominy	265	162	103	26.9	6.3	9.8	3.8	1.2	10.5	14.4	81.5	79.9	82.1
Chickahominy Indian Tribe	249	162	87	27.5	6.1	9.6	4.1	1.3	11.5	15.8	85.1	79.9	87.0
Chickasaw	3 229	2 421	556	22.0	5.4	10.5	7.1	2.9	6.9	13.8	72.5	56.8	77.9
Chippewa	1 080	897	89	22.6	4.5	10.9	7.6	3.0	6.9	14.9	72.9	52.4	80.0
Chippewa	786	684	40	24.7	4.3	11.3	8.8	3.8	8.8	18.0	70.2	51.2	77.8
Sault Ste. Marie Chippewa	52	34	18	14.1	0.3	8.4	4.6	-	0.3	6.9	68.9	58.8	70.8
Chitimacha Tribe of Louisiana	126	97	24	18.9	2.9	11.0	6.3	4.4	7.1	11.5	70.0	26.1	84.0
Choctaw	13 842	10 305	2 484	21.8	5.0	10.4	6.0	3.0	8.8	14.3	69.7	54.0	74.9
Choctaw	10 162	7 565	1 784	22.0	5.2	10.6	6.2	2.9	8.4	14.2	70.0	54.1	75.3
Mississippi Band of Choctaw	1 459	1 144	199	23.0	2.9	7.9	6.6	2.9	15.1	15.9	65.6	55.4	69.6
Mowa Band of Choctaw	437	337	56	30.7	7.7	15.1	10.3	6.5	15.9	23.0	59.3	46.9	66.9
Oklahoma Choctaw	1 771	1 259	432	19.2	5.1	10.6	3.9	2.7	5.7	12.1	72.5	54.2	77.6
Choctaw-Apache Community of Ebarb	103	59	15	26.7	6.2	13.0	14.0	1.6	10.6	10.2	72.9	45.3	81.4
Coharie	335	248	60	24.1	4.7	13.2	6.5	0.6	8.1	17.4	75.7	62.1	80.9
Comanche	1 489	1 161	188	22.6	4.5	10.0	6.6	2.9	6.7	13.8	68.1	52.7	73.2
Comanche	1 472	1 148	184	22.7	4.5	9.9	6.7	2.9	6.6	14.0	68.3	53.3	73.2
Coushatta	274	189	73	21.1	7.3	11.6	4.5	3.8	10.5	9.3	48.2	45.7	48.9
Alabama Coushatta Tribes of Texas	124	89	28	15.4	5.3	8.9	2.6	2.7	9.0	9.8	54.1	57.5	53.4
Coushatta	150	100	45	30.5	10.6	15.9	7.7	5.5	12.6	8.7	38.6	33.7	40.5
Creek	6 898	5 093	1 242	22.3	5.0	11.6	6.8	3.3	9.0	13.4	69.8	52.2	75.8
Eastern Creek	199	158	33	22.1	5.3	11.2	6.7	1.9	9.3	10.9	77.0	47.7	87.7
Lower Muscogee Creek Tama Tribal Town	275	239	36	30.0	5.3	17.8	13.9	6.2	14.3	28.5	60.7	32.6	79.0
Machis Lower Creek Indian	59	51	-	36.2	3.1	16.0	19.6	1.8	16.4	21.3	56.2	47.9	65.9
Muscogee Creek Nation	6 011	4 381	1 123	21.6	5.1	11.3	6.4	3.3	8.6	12.7	69.8	53.3	75.2

Table 27. **Disability Status for Selected American Indian and Alaska Native Tribes (One Tribe Reported): 2000**—Con.

[Data based on a sample (except Tables 79 and 80). For information on confidentiality protection, coverage, sampling error, and nonsampling error, see Appendix G. Tribes are shown if respondents reported only one tribe or as American Indian or Alaska Native only and met the specified threshold. For more information, see "How to Use This Census Report"]

Region Division	Civilian noninstitutionalized population with a disability			Percent of civilian noninstitutionalized population with specified disability							Percent employed of civilian noninstitutionalized population 21 to 64 years		
				5 years and over					16 years and over, going outside the home	16 to 64 years, employment disability		Disability status	
	5 years and over	16 to 64 years	65 years and over	Any disability	Sensory	Physical	Mental	Self-care			Total	With a disability	No disability
South Region—Con.													
American Indian and Alaska Native—Con.													
American Indian—Con.													
Creek—Con.													
Poarch Creek	224	177	35	25.6	2.5	12.1	8.8	2.7	13.0	16.8	70.9	50.0	78.2
Crow	101	101	-	24.2	7.9	15.8	7.0	7.2	5.8	15.0	68.6	60.4	72.9
Delaware	708	505	133	19.1	3.9	9.7	4.4	2.3	5.6	9.1	75.0	49.1	81.5
Delaware	520	382	82	18.0	3.1	8.6	4.3	2.5	4.9	7.9	74.3	49.0	80.3
Lenni-Lanape	107	64	29	22.4	8.2	12.6	5.6	1.7	6.8	7.4	86.1	50.0	95.3
Eastern Tribes	1 152	905	174	29.1	5.9	14.0	9.2	4.7	14.8	20.8	63.1	42.1	73.6
Meherrin Indian Tribe	87	41	34	20.5	1.7	9.4	9.2	1.9	14.1	14.4	71.0	36.6	78.0
Southeastern Indians	427	338	57	35.1	10.2	20.4	14.5	3.1	18.8	26.5	61.2	40.7	73.8
Tunica Biloxi	84	67	11	28.7	3.1	10.9	7.8	2.0	6.2	18.9	70.9	76.7	67.9
Waccamaw Siouan	380	299	60	26.2	1.9	10.0	2.9	8.1	14.6	21.0	66.4	49.3	74.5
Haliwa-Saponi	808	606	172	31.1	4.8	16.5	12.3	6.9	16.7	19.0	65.8	43.7	77.5
United Houma Nation	1 401	1 018	170	23.2	5.6	9.7	10.3	4.1	8.8	14.2	64.1	44.5	71.2
Iowa	97	74	13	26.7	3.6	14.6	5.8	3.3	8.6	19.3	79.8	40.0	96.7
Iowa	57	44	8	23.1	3.6	14.2	3.6	4.5	8.0	15.3	85.2	59.1	95.5
Indians of Person County	59	48	11	17.5	3.3	8.3	2.7	2.7	12.5	10.8	83.0	15.4	96.0
Iroquois	2 153	1 668	369	28.3	5.9	15.4	7.7	5.0	9.7	17.7	71.7	52.4	80.1
Iroquois	266	193	60	34.9	6.0	20.2	11.4	5.8	12.5	17.3	66.5	28.2	85.1
Mohawk	571	435	112	30.0	7.1	17.5	8.8	5.3	9.2	17.8	72.9	53.8	81.1
Oneida Nation of New York	138	122	16	23.5	5.6	11.1	6.5	5.8	9.4	17.2	70.7	46.2	79.6
Seneca	204	160	33	22.2	6.1	14.9	5.4	3.2	8.1	15.2	78.0	64.4	82.1
Seneca-Cayuga	171	122	37	21.7	4.6	13.3	5.7	1.8	5.0	8.1	67.5	63.1	69.0
Tuscarora	517	431	62	37.7	5.2	17.6	9.0	6.9	12.4	29.1	65.1	49.4	78.2
Wyandotte	166	128	32	23.3	7.2	10.1	4.6	7.3	11.0	12.8	75.2	68.0	78.2
Kaw	149	100	29	22.8	8.4	10.9	4.3	1.8	7.0	11.5	79.3	60.0	85.5
Kickapoo	315	232	50	19.2	5.2	9.3	5.3	1.9	11.0	8.0	50.0	31.1	56.1
Kickapoo	279	204	48	18.6	4.9	8.7	5.8	2.1	11.2	8.9	50.2	29.8	56.4
Kiowa	1 177	811	219	19.0	4.5	8.2	4.5	2.7	6.6	11.5	65.8	59.5	67.4
Kiowa	1 123	772	204	19.1	4.7	8.2	4.7	2.8	6.6	11.3	65.2	57.9	67.1
Oklahoma Kiowa	53	38	15	17.2	1.3	9.1	1.3	0.3	7.5	14.6	75.2	91.4	71.9
Lumbee	12 250	10 073	1 619	27.1	3.9	11.6	5.9	4.1	12.6	20.1	67.4	53.3	74.0
Mattaponi	110	65	29	28.2	0.5	12.6	7.2	3.3	18.1	8.6	76.3	59.6	80.6
Mattaponi Indian Tribe	86	41	29	27.3	0.6	10.8	6.0	4.1	23.3	11.6	72.4	42.9	77.7
Miami	176	108	48	25.5	5.6	11.9	8.1	5.8	8.7	17.5	69.5	68.5	69.8
Miami	124	76	28	24.6	5.4	10.1	6.5	5.2	4.0	16.5	75.7	77.6	75.1
Micmac	57	52	-	16.4	1.1	12.4	6.3	-	4.9	13.0	71.0	42.3	79.3
Micmac	57	52	-	16.9	1.2	12.8	6.5	-	5.1	13.0	71.0	42.3	79.3
Monacan Indian Nation	150	117	16	26.4	3.9	19.4	8.8	1.6	3.3	20.0	68.2	42.7	79.8
Nanticoke	149	98	51	23.0	4.0	11.9	3.7	3.2	11.6	19.5	81.7	69.4	85.8
Navajo	870	764	60	19.4	4.4	6.3	5.4	2.8	9.5	13.1	71.1	59.7	74.4
Osage	881	631	218	20.1	3.5	11.3	4.7	3.1	7.0	11.9	74.4	66.6	76.5
Otoe-Missouria	181	101	75	20.1	5.2	12.1	6.1	5.0	8.9	8.5	66.2	51.6	69.3
Ottawa	184	144	27	18.7	3.8	10.1	9.5	2.4	7.6	11.0	83.4	55.5	89.8
Ottawa	138	105	25	19.4	1.8	9.1	10.5	2.5	8.8	13.8	80.5	60.0	85.1
Pawnee	348	250	85	24.4	7.1	13.7	5.0	2.7	9.7	13.6	67.3	37.0	79.2
Pawnee	346	248	85	24.5	7.1	13.7	5.0	2.5	9.6	13.5	67.4	36.4	79.4
Peoria	106	83	23	21.3	4.6	13.3	6.4	9.1	14.9	15.7	65.3	50.0	69.9
Peoria	67	58	9	18.1	5.9	11.3	6.2	9.2	14.2	16.5	63.4	51.9	67.1
Piscataway	198	144	47	23.9	3.7	10.3	6.9	2.2	6.2	14.1	69.2	45.3	77.5
Ponca	316	252	44	19.3	2.8	10.3	4.9	2.1	5.2	13.9	65.1	62.1	66.3
Ponca	304	240	44	19.9	3.0	10.5	5.0	2.3	5.6	14.9	65.3	63.6	65.9
Potawatomi	1 070	783	164	19.3	5.4	8.6	6.3	1.8	4.9	9.3	77.1	62.4	80.6
Citizen Potawatomi Nation	199	125	42	20.1	5.8	11.5	6.4	1.1	2.9	5.5	82.3	74.7	83.8
Potawatomi	826	613	122	18.8	5.1	7.9	6.6	2.0	5.0	9.3	76.3	60.6	80.1
Pueblo	561	472	65	22.3	6.6	8.2	7.0	1.1	5.8	13.2	64.7	58.0	67.0
Hopi	114	94	2	31.8	7.8	12.3	17.6	0.6	5.3	18.4	68.6	72.7	66.4
Pueblo	104	85	19	30.3	11.4	13.1	1.2	1.5	3.6	19.0	70.4	84.2	64.9
Ysleta Del Sur Pueblo of Texas	191	157	28	21.8	7.9	7.9	7.9	2.4	11.1	9.0	50.2	60.8	45.8
Quapaw	97	84	13	21.7	5.6	14.8	4.9	2.7	6.4	13.4	79.8	58.2	87.0
Sac and Fox	434	307	108	25.8	3.1	14.4	7.5	3.6	11.0	15.4	64.7	45.8	71.8
Sac and Fox	293	193	88	24.6	2.9	14.2	7.6	4.1	9.9	14.1	67.4	48.9	73.4
Sac and Fox Nation, Oklahoma	98	83	15	26.8	2.7	14.5	4.6	3.3	15.4	23.4	52.1	22.2	70.7
Seminole	2 027	1 480	360	23.0	4.5	9.6	6.2	3.4	10.0	13.7	66.2	54.5	70.5
Florida Seminole	207	115	51	30.9	3.7	7.2	2.7	14.5	19.8	18.2	70.6	90.3	63.4
Oklahoma Seminole	89	82	7	26.9	8.8	9.4	5.1	2.4	15.6	17.4	63.2	43.7	75.7
Seminole	1 719	1 278	295	22.1	4.3	9.7	6.5	2.5	8.8	13.1	66.0	52.1	70.9
Shawnee	776	598	129	22.2	5.2	11.9	7.2	3.7	8.9	13.7	72.1	51.0	79.2
Absentee Shawnee Tribe of Indians of Oklahoma	281	214	47	20.3	5.6	11.1	5.9	3.5	8.6	11.4	66.6	47.4	73.5
Eastern Shawnee	109	80	21	19.5	0.9	11.3	3.6	1.8	8.5	18.2	80.7	59.0	87.2
Shawnee	381	299	61	24.6	6.5	12.6	9.4	4.6	9.3	13.8	73.7	52.4	80.7
Shoshone	215	176	11	39.0	10.0	18.0	17.8	5.8	9.9	12.4	50.5	35.6	62.4
Shoshone	195	166	11	39.4	10.1	19.0	15.8	6.5	10.7	13.5	46.2	31.7	58.5
Sioux	1 758	1 475	97	28.5	7.4	13.5	10.1	3.7	9.2	17.3	71.6	53.0	80.5
Oglala Sioux	112	93	12	25.7	7.3	6.9	4.6	-	8.9	22.2	71.2	57.3	76.5
Sioux	1 021	906	20	30.4	9.4	14.4	11.1	3.6	9.4	18.1	72.9	54.7	82.7
Teton Sioux	172	151	11	27.1	7.7	17.3	10.7	5.7	9.6	11.2	71.9	45.3	84.6
Tonkawa	75	54	1	28.2	10.2	13.9	3.0	1.1	8.9	9.4	56.3	60.6	54.7
Ute	72	58	11	24.5	2.7	12.9	6.5	2.7	6.5	7.4	65.7	43.1	76.7
Wichita	138	115	13	14.9	2.4	6.8	5.0	4.0	7.4	12.2	64.0	51.4	68.3
Wichita	138	115	13	14.9	2.4	6.8	5.0	4.0	7.4	12.2	64.0	51.4	68.3
Winnebago	47	39	5	12.1	3.1	9.8	5.2	5.2	7.1	8.9	78.1	61.5	81.0
Yaqui	78	69	7	20.8	3.7	3.2	4.0	3.7	-	12.2	68.5	58.0	71.5
Yaqui	66	59	7	20.5	4.3	3.7	4.0	4.3	-	10.3	65.1	50.8	68.9
Alaska Native	**655**	**528**	**73**	**22.1**	**3.8**	**8.7**	**6.9**	**2.3**	**10.0**	**15.3**	**71.4**	**63.6**	**73.9**
Alaskan Athabascan	65	47	18	14.3	2.6	7.1	4.9	2.0	9.5	8.8	80.2	68.9	82.1
Alaskan Athabascan	42	32	10	13.3	3.8	4.4	4.4	2.2	8.1	9.9	78.4	60.0	81.6
Aleut	69	50	-	15.9	3.2	6.2	7.4	0.2	1.6	7.5	83.3	80.0	83.9
Eskimo Tribes	145	136	-	45.9	12.0	11.7	8.2	-	10.5	28.6	74.7	82.3	66.3

Table 27. **Disability Status for Selected American Indian and Alaska Native Tribes (One Tribe Reported): 2000**—Con.

[Data based on a sample (except Tables 79 and 80). For information on confidentiality protection, coverage, sampling error, and nonsampling error, see Appendix G. Tribes are shown if respondents reported only one tribe or as American Indian or Alaska Native only and met the specified threshold. For more information, see "How to Use This Census Report"]

Region Division	Civilian noninstitutionalized population with a disability			Percent of civilian noninstitutionalized population with specified disability							Percent employed of civilian noninstitutionalized population 21 to 64 years		
				5 years and over					16 years and over, going outside the home	16 to 64 years, employment disability		Disability status	
	5 years and over	16 to 64 years	65 years and over	Any disability	Sensory	Physical	Mental	Self-care			Total	With a disability	No disability
South Region—Con.													
American Indian and Alaska Native—Con.													
Alaska Native—Con.													
Eskimo Tribes—Con.													
Eskimo	145	136	-	46.9	12.3	12.0	8.4	-	10.8	29.3	73.8	82.3	63.9
Tlingit-Haida	122	109	13	25.8	5.5	17.8	3.2	6.6	15.3	20.9	60.6	46.8	66.5
Tlingit	58	56	2	15.7	0.5	12.2	-	3.8	7.2	15.2	63.5	46.4	67.9
South Atlantic Division	**9 750 583**	**6 459 679**	**2 809 362**	**20.6**	**3.8**	**8.9**	**5.0**	**2.8**	**9.1**	**12.9**	**73.3**	**57.4**	**77.3**
American Indian and Alaska Native	**62 258**	**50 554**	**7 820**	**28.7**	**5.4**	**13.2**	**8.2**	**4.3**	**11.8**	**19.1**	**67.5**	**52.6**	**74.6**
American Indian	**45 582**	**37 237**	**5 623**	**28.6**	**5.5**	**13.4**	**8.1**	**4.3**	**11.4**	**19.1**	**68.4**	**52.6**	**75.9**
Apache	564	489	36	28.3	5.8	16.7	7.9	5.6	9.0	18.7	72.7	49.0	83.1
Apache	502	427	36	28.7	5.7	16.4	8.4	4.6	9.2	18.2	71.2	47.6	81.8
Blackfeet	696	576	58	34.2	6.2	19.8	13.2	4.9	12.2	21.6	61.8	50.1	68.7
Canadian and Latin American	2 564	2 328	99	23.2	2.8	4.8	4.2	2.0	14.2	18.4	65.0	58.6	67.2
Canadian Indian	116	116	-	26.2	8.6	11.5	16.3	7.4	16.6	16.6	54.7	23.6	68.3
Central American Indian	364	349	9	30.7	1.2	3.3	4.8	5.4	19.8	28.2	66.1	76.0	60.8
Mexican American Indian	1 326	1 208	32	21.1	2.1	3.8	2.3	1.3	12.9	18.1	65.7	60.0	67.5
South American Indian	479	415	19	25.3	4.3	6.9	8.1	1.2	14.1	15.6	64.0	46.6	70.0
Spanish American Indian	235	206	29	21.3	3.8	5.8	3.4	1.6	14.4	14.6	66.3	66.7	66.2
Catawba Indian Nation	290	219	24	17.7	4.0	5.4	4.5	2.4	8.7	13.2	74.5	52.4	81.6
Cherokee	13 750	11 399	1 559	33.2	7.6	17.0	10.4	4.7	10.9	21.4	67.6	51.9	76.9
Cherokee	11 765	9 829	1 247	34.7	8.1	18.4	11.6	5.1	11.0	21.6	67.1	50.7	77.2
Eastern Cherokee	1 760	1 411	264	28.9	5.8	10.7	4.8	2.9	10.9	22.6	68.6	61.5	72.3
Western Cherokee	89	75	14	19.5	2.4	11.8	7.2	3.5	7.3	15.0	78.6	33.9	88.3
Cheyenne	74	63	11	22.1	3.3	12.8	9.6	1.5	6.5	21.7	61.2	55.6	63.5
Chickahominy	256	153	103	27.0	6.5	10.1	3.9	1.3	10.8	13.6	83.0	84.8	82.4
Chickahominy Indian Tribe	240	153	87	27.6	6.3	10.0	4.3	1.4	11.9	15.0	86.9	84.8	87.7
Chickasaw	42	28	9	10.2	3.6	7.1	3.2	-	-	4.4	82.5	45.0	85.1
Chippewa	622	509	64	23.2	3.1	11.2	7.2	3.1	7.8	17.5	73.3	52.8	80.7
Chippewa	455	388	22	26.7	2.8	11.8	9.3	4.5	10.8	22.9	72.8	51.4	81.6
Choctaw	644	528	73	25.1	6.8	10.1	6.0	3.5	6.6	15.7	73.2	57.1	78.9
Choctaw	589	486	67	28.1	8.4	10.1	7.0	3.0	6.7	18.5	69.7	55.9	75.4
Oklahoma Choctaw	55	42	6	14.0	-	12.2	1.8	7.1	7.1	4.3	86.8	69.0	90.0
Coharie	325	238	60	24.2	4.8	13.6	6.7	0.7	8.4	17.0	74.9	60.4	80.4
Comanche	127	113	14	30.3	8.1	16.0	9.5	11.0	8.1	11.8	78.8	64.6	87.0
Comanche	127	113	14	30.3	8.1	16.0	9.5	11.0	8.1	11.8	78.8	64.6	87.0
Creek	1 674	1 338	229	29.9	6.9	17.6	11.0	5.0	9.4	17.5	68.6	48.9	78.3
Eastern Creek	152	123	29	21.8	5.6	11.3	3.6	1.9	8.9	11.0	72.2	35.1	85.5
Lower Muscogee Creek Tama Tribal Town	264	237	27	32.8	6.1	18.9	15.7	7.1	15.6	30.8	59.7	32.9	79.8
Muscogee Creek Nation	1 186	920	168	30.9	7.7	18.8	11.7	5.4	8.4	15.6	69.5	53.8	77.1
Delaware	156	106	39	22.0	4.7	13.4	2.7	0.4	4.6	12.9	79.5	50.0	87.8
Lenni-Lanape	67	40	16	19.5	7.6	11.4	5.5	-	0.7	4.8	85.2	47.5	93.4
Eastern Tribes	1 024	806	151	28.9	6.0	14.1	9.2	5.1	15.7	21.1	63.5	41.1	74.5
Meherrin Indian Tribe	87	41	34	20.8	1.7	9.6	9.3	1.9	14.4	14.8	72.8	36.6	80.4
Southeastern Indians	425	336	57	35.8	10.4	20.9	14.9	3.2	19.2	27.2	61.0	40.7	74.0
Waccamaw Siouan	380	299	60	26.2	1.9	10.0	2.9	8.1	14.6	21.0	66.4	49.3	74.5
Haliwa-Saponi	792	590	172	30.9	4.8	16.7	12.3	7.0	16.7	18.6	65.4	42.9	77.3
Indians of Person County	59	48	11	17.5	3.3	8.3	2.7	2.7	12.5	10.8	83.0	15.4	96.0
Iroquois	1 419	1 113	231	31.3	6.6	16.6	8.9	6.5	11.6	20.4	72.0	49.1	83.2
Iroquois	204	144	47	40.1	6.5	22.2	9.6	8.6	14.3	22.3	73.7	36.3	95.3
Mohawk	445	335	98	31.6	8.2	18.0	9.7	6.8	10.9	17.2	74.8	54.0	84.2
Oneida Nation of New York	79	71	8	23.2	4.1	14.4	7.3	10.0	12.0	13.6	72.7	40.8	83.8
Seneca	88	81	7	17.8	6.5	11.3	7.7	3.2	9.6	15.6	76.5	50.6	83.9
Tuscarora	484	398	62	37.9	5.6	18.6	8.9	7.4	12.7	29.1	62.3	45.4	76.4
Lumbee	12 070	9 935	1 600	27.0	4.0	11.6	5.9	4.1	12.6	20.0	67.6	53.5	74.1
Mattaponi	101	56	29	27.4	0.5	13.3	7.6	3.5	19.4	5.7	76.7	51.2	82.5
Mattaponi Indian Tribe	77	32	29	25.7	0.7	11.3	6.3	4.3	24.9	7.7	73.5	15.8	80.8
Monacan Indian Nation	142	109	16	26.4	4.1	19.0	9.3	1.7	3.5	21.2	66.0	38.5	78.4
Nanticoke	149	98	51	23.4	4.1	12.1	3.8	3.3	11.8	20.0	81.2	69.4	85.3
Navajo	269	229	34	17.7	3.8	6.2	4.0	4.8	9.3	11.9	76.5	67.7	78.4
Osage	54	47	-	15.7	3.5	7.0	3.5	2.3	6.7	9.7	83.5	78.7	84.5
Piscataway	196	142	47	23.7	3.8	10.0	6.7	1.9	6.2	13.9	69.4	45.9	77.5
Potawatomi	122	91	17	17.0	8.6	7.4	4.7	3.6	5.5	4.4	79.0	78.6	79.1
Potawatomi	105	78	13	19.1	9.6	7.1	5.4	4.7	6.1	4.8	80.4	74.6	81.5
Pueblo	54	46	8	13.0	2.9	5.3	3.1	-	0.8	6.4	79.6	19.6	90.5
Seminole	668	461	121	27.3	4.0	9.0	7.6	5.1	10.7	16.8	72.4	72.2	72.5
Florida Seminole	206	114	51	32.4	3.9	7.4	2.8	15.3	20.7	18.8	71.6	90.2	64.3
Seminole	445	337	63	24.8	3.7	9.0	9.3	1.6	7.0	15.9	72.7	65.9	75.1
Shawnee	152	126	17	24.7	5.2	16.1	10.4	6.2	9.4	14.1	74.3	50.5	82.1
Shawnee	152	126	17	26.2	5.5	17.0	11.0	6.5	9.9	14.6	75.0	50.5	83.5
Sioux	834	719	35	31.5	8.2	16.0	11.1	4.6	10.0	16.4	73.3	58.1	81.5
Sioux	507	469	-	33.4	10.9	15.3	11.5	4.6	10.6	18.1	74.6	58.8	84.1
Teton Sioux	94	93	-	29.2	6.2	20.2	8.7	2.2	8.4	11.4	77.7	58.1	87.1
Alaska Native	**342**	**290**	**28**	**24.2**	**4.3**	**9.8**	**6.2**	**2.6**	**11.9**	**17.9**	**78.3**	**75.2**	**79.5**
East South Central Division	**3 577 124**	**2 406 804**	**998 166**	**23.0**	**4.7**	**11.2**	**6.4**	**3.6**	**10.1**	**13.7**	**70.1**	**50.3**	**76.1**
American Indian and Alaska Native	**16 559**	**13 665**	**1 826**	**30.7**	**7.0**	**16.3**	**10.8**	**4.8**	**12.5**	**18.4**	**64.1**	**48.4**	**72.8**
American Indian	**12 457**	**10 300**	**1 347**	**29.9**	**6.7**	**16.2**	**10.8**	**4.8**	**12.4**	**17.8**	**65.0**	**48.5**	**73.8**
Apache	217	192	21	31.0	3.1	15.3	11.0	2.3	7.6	17.8	73.1	53.1	83.4
Apache	187	162	21	34.4	4.0	17.1	14.2	2.9	9.5	19.0	71.4	51.9	82.3
Blackfeet	214	155	35	42.7	15.4	25.7	16.4	12.2	19.8	18.0	66.2	47.1	78.3
Canadian and Latin American	140	134	-	16.6	0.5	2.3	6.3	-	7.0	6.8	71.5	56.3	75.2
Mexican American Indian	91	85	-	13.2	0.6	2.8	0.9	-	8.3	7.0	71.5	51.4	75.0
Cherokee	6 020	5 141	555	31.7	7.8	18.9	12.3	5.4	12.0	18.2	64.9	45.5	76.2
Cherokee	5 066	4 352	496	35.1	8.7	21.4	14.2	6.0	12.9	19.6	62.5	45.5	73.7
Cherokees of Northeast Alabama	61	50	11	20.2	7.6	13.2	2.3	4.0	4.4	5.1	75.6	48.0	84.5
Eastern Cherokee	80	73	-	35.4	7.5	23.5	11.1	3.1	21.5	34.8	65.3	57.5	70.9
Echota Cherokee	660	534	38	18.9	4.6	9.5	6.1	3.8	8.0	11.6	74.3	42.5	83.7
Chickasaw	72	42	30	20.5	8.5	13.9	12.5	4.8	10.2	8.3	67.3	42.9	73.8
Chippewa	131	113	4	21.3	4.2	12.5	6.7	2.1	1.3	8.4	63.3	40.2	70.3
Chippewa	90	84	-	18.9	2.5	11.2	5.7	2.7	-	8.2	58.2	41.7	63.0
Choctaw	2 211	1 740	321	25.6	4.9	11.1	6.8	4.1	14.7	18.7	61.9	52.2	66.3

Table 27. **Disability Status for Selected American Indian and Alaska Native Tribes (One Tribe Reported): 2000**—Con.

[Data based on a sample (except Tables 79 and 80). For information on confidentiality protection, coverage, sampling error, and nonsampling error, see Appendix G. Tribes are shown if respondents reported only one tribe or as American Indian or Alaska Native only and met the specified threshold. For more information, see "How to Use This Census Report"]

Region Division	Civilian noninstitutionalized population with a disability			Percent of civilian noninstitutionalized population with specified disability							Percent employed of civilian noninstitutionalized population 21 to 64 years		
				5 years and over					16 years and over, going outside the home	16 to 64 years, employment disability		Disability status	
	5 years and over	16 to 64 years	65 years and over	Any disability	Sensory	Physical	Mental	Self-care			Total	With a disability	No disability
East South Central Division—Con.													
American Indian and Alaska Native—Con.													
American Indian—Con.													
Choctaw—Con.													
Choctaw	669	531	104	26.7	6.1	13.8	7.4	4.3	11.4	19.5	62.9	47.9	69.7
Mississippi Band of Choctaw	1 084	859	153	23.6	3.4	8.5	5.6	3.2	16.7	16.9	64.3	57.2	67.3
Mowa Band of Choctaw	437	337	56	32.8	8.2	16.1	11.0	7.0	17.2	24.9	57.0	46.9	64.1
Creek	930	717	147	28.4	5.2	15.2	10.0	4.1	11.1	15.5	69.5	47.4	80.4
Machis Lower Creek Indian	59	51	-	36.2	3.1	16.0	19.6	1.8	16.4	21.3	56.2	47.9	65.9
Muscogee Creek Nation	628	506	101	29.3	6.6	16.2	9.4	5.0	10.9	17.6	68.7	46.1	81.2
Poarch Creek	151	114	30	24.9	2.8	11.5	10.0	2.8	15.0	13.4	70.2	40.7	79.9
Iroquois	150	126	18	31.9	1.3	17.9	1.9	3.0	9.9	22.9	73.8	64.3	79.4
Lumbee	73	50	8	21.1	0.6	6.6	6.4	2.3	11.2	13.4	60.8	46.5	64.4
Navajo	33	30	3	10.0	1.2	5.5	0.9	-	4.9	4.4	65.5	33.3	69.7
Sioux	253	212	9	32.3	6.9	13.5	15.6	4.7	11.9	25.6	45.8	22.7	58.8
Sioux	155	130	-	37.2	7.9	17.7	22.8	4.1	10.7	28.0	34.3	5.4	54.0
West South Central Division	**5 738 158**	**3 938 701**	**1 489 472**	**20.2**	**3.9**	**8.6**	**4.9**	**2.8**	**9.1**	**12.7**	**71.0**	**56.3**	**74.8**
American Indian and Alaska Native	**89 453**	**67 498**	**14 678**	**23.5**	**5.4**	**11.1**	**7.2**	**3.4**	**9.6**	**14.8**	**66.8**	**51.0**	**72.8**
American Indian	**74 227**	**55 858**	**12 280**	**22.9**	**5.4**	**11.1**	**6.9**	**3.3**	**9.1**	**14.4**	**67.9**	**51.3**	**73.8**
Apache	1 273	1 045	115	27.3	6.2	11.6	9.6	3.0	10.1	16.7	67.3	58.9	70.7
Apache	940	757	94	27.5	6.7	10.6	9.3	3.2	9.8	17.4	68.5	60.6	71.5
Mescalero Apache	157	146	9	32.6	7.3	20.1	16.2	3.7	14.1	18.2	72.0	65.1	76.4
Oklahoma Apache	79	55	8	29.2	9.2	14.0	4.4	3.3	8.2	13.6	46.8	29.4	54.2
Arapahoe	169	153	13	19.8	5.3	9.4	4.9	3.4	8.1	13.4	52.4	40.9	56.6
Arapahoe	149	133	13	19.4	3.5	8.6	5.5	2.2	8.5	14.5	55.3	45.7	58.8
Blackfeet	460	414	25	33.4	9.1	18.3	11.4	5.1	10.2	27.6	61.4	43.2	73.6
Caddo	399	262	79	23.9	8.6	12.0	9.2	3.0	8.0	11.4	73.2	60.5	76.9
Caddo	308	203	58	22.0	7.1	11.2	7.5	2.6	6.3	10.8	69.4	53.0	74.3
Canadian and Latin American	3 882	3 182	425	26.6	4.9	8.0	6.2	2.9	15.5	18.6	58.3	46.6	63.8
Central American Indian	146	124	-	32.7	3.8	4.0	11.4	2.7	12.5	19.9	72.2	69.4	73.7
Mexican American Indian	3 068	2 526	330	25.6	4.8	7.8	5.0	2.8	15.4	19.3	57.1	46.8	61.8
South American Indian	37	33	-	8.6	1.4	1.4	4.4	-	2.6	4.3	73.1	81.8	71.7
Spanish American Indian	461	362	80	37.0	7.2	14.7	12.7	4.8	23.7	17.1	59.5	38.3	72.5
Cherokee	28 004	20 958	4 932	24.0	5.9	12.5	7.4	3.8	9.4	14.9	68.8	50.9	75.5
Cherokee	26 826	20 048	4 772	24.0	5.9	12.6	7.4	3.8	9.5	14.9	68.9	51.1	75.6
Eastern Cherokee	45	35	2	16.8	1.5	10.4	3.0	-	13.6	11.3	79.5	48.6	86.7
Four Winds Cherokee	138	124	12	26.6	6.0	11.6	10.8	4.0	7.7	17.4	67.3	57.4	72.6
Northern Cherokee Nation of Missouri and Arkansas	113	100	9	18.9	3.2	14.2	7.0	5.2	5.0	16.7	54.6	39.2	60.1
United Keetoowah Band of Cherokee	89	62	12	24.1	7.6	11.9	8.7	2.7	3.8	18.0	61.9	44.1	68.6
Western Cherokee	695	512	118	24.6	5.6	11.9	6.9	3.4	10.5	13.5	66.1	43.1	74.5
Cherokee Shawnee	92	90	2	27.9	5.8	13.3	11.5	6.4	12.9	23.7	69.3	65.8	71.7
Cheyenne	481	389	62	18.3	5.1	10.0	4.5	4.4	7.0	10.5	60.0	39.9	66.3
Cheyenne	439	351	58	18.2	5.5	9.3	4.7	3.4	5.8	10.3	60.4	44.2	65.4
Cheyenne-Arapaho	511	433	18	19.9	3.9	7.8	4.8	1.4	5.4	13.9	55.8	44.4	60.6
Chickasaw	3 115	2 351	517	22.4	5.3	10.5	7.1	2.9	7.0	14.2	72.3	57.2	77.7
Chippewa	327	275	21	22.1	7.2	9.6	8.9	3.0	7.7	12.9	76.3	56.3	83.0
Chippewa	241	212	18	24.0	7.7	10.6	9.5	3.0	9.0	13.7	71.3	54.4	78.4
Chitimacha Tribe of Louisiana	126	97	24	20.4	3.1	11.8	6.8	4.7	7.6	12.2	67.4	26.1	82.2
Choctaw	10 987	8 037	2 090	21.1	4.9	10.3	5.9	2.8	8.0	13.5	70.7	54.2	75.9
Choctaw	8 904	6 548	1 613	21.4	5.0	10.4	6.1	2.8	8.3	13.7	70.4	54.5	75.6
Mississippi Band of Choctaw	375	285	46	21.8	1.6	6.6	9.5	2.1	11.3	13.6	68.0	50.0	74.0
Oklahoma Choctaw	1 695	1 204	418	19.6	5.3	10.6	4.1	2.5	5.7	12.5	72.6	53.3	78.1
Choctaw-Apache Community of Ebarb	103	59	15	27.1	6.3	13.2	14.2	1.6	10.8	10.5	72.4	45.3	81.0
Comanche	1 358	1 044	174	22.5	4.2	9.7	6.6	2.3	6.8	14.4	67.7	51.5	73.0
Comanche	1 341	1 031	170	22.6	4.2	9.7	6.6	2.3	6.7	14.6	67.9	52.1	73.0
Coushatta	246	166	73	19.5	6.7	10.4	4.3	3.5	9.4	8.1	48.5	46.7	48.9
Alabama Coushatta Tribes of Texas	105	75	28	13.4	4.2	7.9	2.0	2.2	6.8	7.5	53.8	56.2	53.4
Coushatta	141	91	45	29.2	10.8	14.3	7.9	5.6	12.8	8.9	39.7	37.7	40.5
Creek	4 294	3 038	866	19.4	4.5	9.6	5.3	2.8	8.6	11.8	70.2	54.9	74.5
Muscogee Creek Nation	4 197	2 955	854	19.2	4.5	9.5	5.1	2.7	8.4	11.6	70.0	54.5	74.4
Delaware	528	375	94	18.4	3.5	8.8	4.9	2.6	5.5	8.0	73.3	48.5	79.1
Delaware	486	359	71	18.5	3.3	8.7	4.7	2.6	5.4	8.1	72.7	48.5	78.9
Eastern Tribes	97	68	23	26.7	3.9	12.7	9.4	1.7	4.1	17.7	62.0	56.9	64.2
Tunica Biloxi	69	52	11	26.1	3.4	12.1	6.4	2.3	2.6	16.9	69.1	72.5	67.3
United Houma Nation	1 314	938	170	23.1	5.5	9.8	10.3	4.2	8.9	14.6	62.5	43.3	69.5
Iowa	58	39	12	27.5	4.3	15.2	6.2	0.9	9.1	13.7	77.6	48.6	92.9
Iowa	40	27	8	24.7	5.6	16.0	5.6	1.2	5.6	10.5	82.5	66.7	90.6
Iroquois	584	429	120	22.4	5.7	12.8	6.7	2.7	6.2	11.8	70.7	56.9	75.1
Mohawk	81	71	4	24.5	5.7	11.8	6.9	0.6	2.0	21.4	71.9	61.2	75.7
Seneca	75	38	26	23.7	7.6	17.0	3.8	0.6	4.8	9.5	76.6	92.6	74.1
Seneca-Cayuga	152	109	37	20.4	4.8	14.1	3.5	1.9	5.4	8.7	66.2	58.7	68.8
Wyandotte	142	104	32	23.5	6.8	10.9	5.5	7.6	11.9	12.2	75.6	66.3	79.3
Kaw	149	100	29	25.3	9.3	12.1	4.8	2.0	7.6	12.4	79.6	60.0	86.4
Kickapoo	277	207	43	18.2	4.5	8.6	4.2	2.0	11.1	7.7	45.8	24.7	52.5
Kickapoo	241	179	41	17.5	4.1	7.9	4.6	2.2	11.3	8.6	45.6	22.3	52.5
Kiowa	1 155	789	219	19.2	4.6	8.3	4.7	2.8	6.6	11.6	66.4	59.3	68.2
Kiowa	1 110	759	204	19.4	4.7	8.3	4.8	2.9	6.8	11.7	65.9	58.1	68.0
Oklahoma Kiowa	44	29	15	15.0	1.4	9.6	1.4	0.3	4.1	11.2	74.1	88.5	71.9
Miami	115	68	34	24.2	5.9	8.8	10.3	4.0	8.6	16.7	64.6	75.0	61.3
Miami	85	50	22	24.5	4.6	8.1	9.5	3.7	5.8	17.4	68.3	86.0	63.3
Navajo	568	505	23	21.6	5.2	6.4	6.7	1.9	10.3	15.1	68.5	58.2	72.4
Osage	787	544	218	19.9	3.4	11.7	4.9	3.2	7.2	11.3	72.9	63.6	75.4
Otoe-Missouria	181	101	75	20.7	5.4	12.4	6.3	5.1	9.3	8.9	67.2	51.6	70.8
Ottawa	107	79	15	17.8	1.7	7.1	7.0	1.0	7.0	11.4	85.5	60.3	91.3
Ottawa	81	60	13	17.4	1.3	6.2	7.1	-	5.5	11.3	85.4	70.5	88.5
Pawnee	276	201	62	21.8	7.2	12.1	5.2	2.6	10.6	12.1	67.8	30.4	80.8
Pawnee	274	199	62	21.9	7.3	12.1	5.3	2.5	10.5	11.9	67.9	29.6	81.1
Peoria	106	83	23	22.6	4.9	14.0	6.8	9.6	15.4	16.4	63.6	50.0	67.9
Peoria	67	58	9	18.4	6.0	11.5	6.3	9.3	14.6	16.9	62.2	51.9	65.6
Ponca	304	244	40	18.8	2.8	9.6	4.9	2.2	5.3	13.4	65.0	60.7	66.6
Ponca	292	232	40	19.4	3.1	9.8	5.0	2.3	5.7	14.3	65.2	62.3	66.3

Table 27. **Disability Status for Selected American Indian and Alaska Native Tribes (One Tribe Reported): 2000**—Con.

[Data based on a sample (except Tables 79 and 80). For information on confidentiality protection, coverage, sampling error, and nonsampling error, see Appendix G. Tribes are shown if respondents reported only one tribe or as American Indian or Alaska Native only and met the specified threshold. For more information, see "How to Use This Census Report"]

Region Division	Civilian noninstitutionalized population with a disability			Percent of civilian noninstitutionalized population with specified disability							Percent employed of civilian noninstitutionalized population 21 to 64 years		
				5 years and over					16 years and over, going outside the home	16 to 64 years, employment disability		Disability status	
	5 years and over	16 to 64 years	65 years and over	Any disability	Sensory	Physical	Mental	Self-care			Total	With a disability	No disability
West South Central Division—Con.													
American Indian and Alaska Native—Con.													
American Indian—Con.													
Potawatomi	904	648	147	19.2	4.7	8.6	6.5	1.6	5.0	9.8	76.6	59.9	80.6
Citizen Potawatomi Nation	175	105	38	20.8	5.7	10.7	7.0	1.3	2.7	4.7	84.2	81.3	84.7
Potawatomi	687	501	109	18.4	4.2	8.0	6.6	1.7	4.9	9.9	75.1	56.8	79.5
Pueblo	492	416	57	24.8	7.8	9.1	7.8	1.4	7.2	14.9	60.1	63.0	59.0
Ysleta Del Sur Pueblo of Texas	187	153	28	21.9	7.6	7.6	8.1	2.5	11.4	9.3	49.5	62.6	44.0
Quapaw	89	76	13	20.3	3.9	15.1	5.0	2.7	6.5	13.7	79.3	53.5	87.0
Sac and Fox	388	273	103	24.3	2.5	12.9	6.5	3.8	11.2	15.2	65.7	43.6	73.4
Sac and Fox	277	177	88	23.8	2.0	13.2	6.9	4.2	10.2	13.3	69.5	50.6	75.2
Sac and Fox Nation, Oklahoma	98	83	15	26.8	2.7	14.5	4.6	3.3	15.4	23.4	52.1	22.2	70.7
Seminole	1 284	956	239	20.7	4.7	9.5	5.5	2.8	9.3	11.9	62.6	43.5	69.2
Oklahoma Seminole	84	77	7	26.1	9.0	8.1	5.3	2.5	16.2	18.2	63.6	39.4	78.5
Seminole	1 199	878	232	20.5	4.4	9.7	5.5	2.9	9.0	11.6	62.7	43.8	69.0
Shawnee	538	408	90	20.2	5.2	10.2	5.5	3.1	8.6	12.8	71.4	52.1	77.5
Absentee Shawnee Tribe of Indians of Oklahoma	281	214	47	20.4	5.6	11.1	6.0	3.6	8.7	11.5	67.2	47.4	74.4
Eastern Shawnee	109	80	21	21.1	1.0	12.2	3.9	1.9	9.2	19.4	79.2	59.0	86.0
Shawnee	148	114	22	19.1	7.5	7.3	5.9	3.2	8.1	11.0	73.0	56.6	76.9
Sioux	671	544	53	24.6	6.7	11.0	7.5	2.6	7.5	15.7	76.8	56.3	84.7
Sioux	359	307	20	25.1	8.3	12.5	7.1	2.5	7.7	15.3	80.4	64.5	87.2
Teton Sioux	40	30	8	18.1	11.8	11.8	11.3	9.5	8.7	4.5	65.5	16.7	82.6
Tonkawa	75	54	1	28.2	10.2	13.9	3.0	1.1	8.9	9.4	56.3	60.6	54.7
Wichita	113	90	13	13.3	2.6	4.5	3.7	1.4	5.1	8.3	61.3	48.8	64.9
Wichita	113	90	13	13.3	2.6	4.5	3.7	1.4	5.1	8.3	61.3	48.8	64.9
Alaska Native	**269**	**202**	**45**	**21.6**	**3.5**	**7.5**	**7.1**	**2.3**	**8.7**	**14.3**	**65.6**	**51.8**	**69.4**
West Region	**10 758 013**	**7 424 491**	**2 789 461**	**18.7**	**3.5**	**7.5**	**4.6**	**2.4**	**8.5**	**11.9**	**71.6**	**56.5**	**75.1**
American Indian and Alaska Native	**236 637**	**184 214**	**36 117**	**22.9**	**5.3**	**9.7**	**6.6**	**3.0**	**10.1**	**14.5**	**58.6**	**46.8**	**63.1**
American Indian	**180 861**	**140 668**	**28 369**	**22.8**	**5.4**	**9.8**	**6.6**	**3.0**	**10.0**	**14.3**	**58.6**	**46.6**	**63.1**
Apache	9 901	8 085	1 180	24.7	6.2	9.6	6.9	3.2	11.8	16.4	54.5	46.4	58.2
Apache	3 947	3 264	426	29.8	7.4	13.7	10.9	4.1	11.3	18.6	63.0	47.0	71.4
Chiricahua	246	211	28	39.2	12.1	18.7	10.5	5.4	10.6	27.0	65.0	41.4	82.7
Jicarilla Apache	557	490	60	20.9	3.2	4.8	2.2	1.3	6.1	19.2	59.6	70.0	54.7
Mescalero Apache	936	771	94	22.5	5.3	9.5	4.8	2.3	9.3	14.2	58.2	49.1	61.8
Payson Tonto Apache	18	18	-	15.0	6.7	9.2	10.0	1.7	4.9	4.9	46.9	22.2	61.3
San Carlos Apache	1 368	982	260	16.0	6.3	8.5	5.2	3.3	7.5	8.1	40.3	30.0	43.0
White Mountain Apache	2 796	2 316	312	26.2	5.4	6.0	4.9	2.7	18.8	19.3	47.6	46.8	48.2
Arapahoe	981	797	119	20.4	5.0	8.5	5.2	2.1	8.8	11.9	56.0	42.4	60.9
Arapahoe	239	193	20	25.4	6.7	8.9	7.0	2.2	9.8	16.9	70.0	52.2	77.3
Northern Arapahoe	742	604	99	19.3	4.6	8.5	4.7	2.1	8.6	10.6	52.1	39.1	56.7
Arikara	49	40	9	15.9	0.3	9.4	3.9	2.3	5.7	9.6	70.7	27.6	80.0
Assiniboine	753	549	147	21.7	6.1	12.6	6.3	3.0	6.1	11.1	54.0	34.5	61.0
Assiniboine	496	393	81	22.6	6.0	12.6	6.2	3.5	6.3	13.5	57.3	35.2	66.4
Fort Belknap Assiniboine	195	118	53	19.8	6.7	11.8	6.5	2.6	7.3	8.3	49.5	35.1	53.6
Fort Peck Assiniboine	62	38	13	21.8	4.2	15.8	7.0	0.4	1.6	3.7	43.5	26.3	48.2
Assiniboine Sioux	260	218	8	20.9	6.8	11.2	5.5	1.4	6.4	11.2	53.7	42.1	58.1
Assiniboine Sioux	197	165	8	21.7	7.1	11.1	5.0	2.0	6.0	11.7	60.7	46.6	66.0
Fort Peck Assiniboine and Sioux	63	53	-	18.8	6.3	11.3	6.8	-	7.5	9.6	31.1	28.3	32.3
Blackfeet	3 880	3 067	419	23.6	6.0	12.3	8.5	3.7	8.1	14.9	58.8	41.0	65.8
Caddo	127	62	65	26.7	9.9	13.3	3.6	10.1	14.6	10.1	67.5	59.7	69.6
Caddo	114	54	60	27.3	10.0	12.4	3.6	11.5	16.8	11.8	63.8	53.7	66.5
Cahuilla	302	225	46	16.7	2.2	8.7	4.6	2.7	7.1	10.7	57.8	44.2	61.0
Cahuilla	163	111	35	18.2	3.0	10.0	7.6	4.5	10.2	9.0	68.2	46.5	73.0
Morongo Band of Cahuilla Mission Indians	79	69	6	12.8	1.0	6.5	1.0	1.0	0.7	12.9	42.2	50.0	40.4
California Tribes	157	115	21	20.4	5.5	7.7	7.8	2.0	6.6	9.4	68.5	63.9	69.9
Yuki	72	44	12	20.3	7.1	6.8	7.1	4.2	4.0	5.8	76.8	85.3	74.8
Canadian and Latin American	12 766	10 701	1 281	23.3	3.4	6.9	4.7	2.1	13.8	17.4	58.7	50.7	61.9
Canadian Indian	361	309	35	23.9	2.6	12.6	9.5	3.8	11.0	18.9	60.1	42.1	66.5
Central American Indian	467	414	44	26.2	2.3	3.3	3.6	2.9	21.0	21.1	58.9	39.5	66.3
Mexican American Indian	10 238	8 776	819	22.8	3.3	6.4	4.2	2.0	13.7	17.4	57.2	50.5	59.9
South American Indian	489	328	105	26.1	5.5	7.8	6.8	1.0	6.9	11.9	72.9	60.1	77.3
Spanish American Indian	1 108	789	267	26.3	4.1	11.2	8.6	3.4	15.5	17.0	66.2	56.4	70.1
Chehalis	108	77	18	24.9	5.3	14.1	6.5	2.5	0.6	10.8	74.9	53.2	81.7
Chemakuan	103	73	15	19.4	7.1	10.3	4.7	2.1	2.4	8.8	62.6	52.1	66.9
Quileute	82	52	15	20.3	7.9	10.4	5.7	2.7	3.2	8.7	65.1	36.0	75.7
Chemehuevi	180	156	16	24.1	2.9	9.8	7.9	3.2	9.5	16.5	66.4	75.5	61.9
Cherokee	15 341	12 423	2 293	30.0	6.1	17.4	10.6	4.6	10.0	17.0	66.9	49.8	75.3
Cherokee	14 687	11 863	2 217	30.3	6.2	17.5	10.7	4.6	10.1	17.2	66.7	50.0	75.0
Eastern Cherokee	100	83	17	25.4	6.1	15.0	10.7	4.8	6.1	10.4	72.8	44.2	82.2
Northern Cherokee Nation of Missouri and Arkansas	103	80	17	31.6	7.7	25.5	7.7	3.7	10.5	10.3	66.3	44.2	81.0
Western Cherokee	294	244	42	22.2	3.1	15.6	8.5	4.9	7.5	14.4	71.0	54.5	76.1
Cheyenne	1 271	947	156	22.0	4.4	9.0	7.6	2.9	7.9	14.6	57.3	41.6	63.2
Cheyenne	365	267	39	31.0	7.5	14.0	12.4	1.6	8.8	22.0	62.3	48.0	69.6
Northern Cheyenne	877	655	117	19.8	3.7	7.7	6.6	3.1	7.8	12.8	54.8	39.6	60.1
Cheyenne-Arapaho	59	49	-	16.8	2.0	14.2	7.4	2.8	-	3.8	68.8	55.3	73.2
Chickasaw	641	533	72	19.4	2.6	8.8	6.7	2.8	10.7	15.8	70.7	46.8	77.8
Chinook	121	86	35	23.1	7.5	5.4	7.1	3.6	4.1	15.2	70.7	39.2	78.9
Chinook	115	80	35	23.5	8.0	5.7	7.6	2.7	3.1	14.9	68.0	34.2	76.9
Chippewa	3 274	2 664	440	23.8	5.9	11.6	6.4	2.8	7.4	14.7	68.4	50.2	74.9
Chippewa	2 334	1 908	292	26.9	6.8	12.3	7.9	3.0	9.0	17.1	66.3	51.1	73.1
Little Shell Chippewa	259	180	67	26.6	6.1	14.8	6.0	2.7	5.9	13.0	70.2	62.2	73.2
Sault Ste. Marie Chippewa	80	60	8	16.7	1.7	10.0	5.4	5.0	3.7	11.0	72.2	23.3	83.8
Turtle Mountain Band	289	247	32	15.3	6.1	8.7	2.9	1.5	4.3	8.0	73.6	53.9	77.6
White Earth	73	54	17	18.4	3.3	11.3	1.0	2.0	6.0	12.2	72.6	53.7	76.0
Choctaw	2 988	2 267	494	23.6	4.6	12.5	7.6	2.8	7.9	13.1	68.3	51.0	74.1
Choctaw	2 565	2 018	379	24.4	4.9	13.3	8.0	3.2	8.2	13.5	66.9	49.8	73.1
Oklahoma Choctaw	335	199	113	18.4	4.3	8.1	4.7	0.7	6.9	11.1	75.3	55.3	79.4
Chumash	754	590	118	23.0	4.2	8.7	7.0	3.4	9.1	16.7	67.0	54.2	71.7
Chumash	715	551	118	22.7	4.4	8.7	6.7	3.3	8.9	16.5	67.5	56.4	71.4
Coeur D'Alene	232	148	66	17.4	7.2	9.6	4.1	2.3	5.7	8.0	68.3	53.3	71.9

Table 27. **Disability Status for Selected American Indian and Alaska Native Tribes (One Tribe Reported): 2000**—Con.

[Data based on a sample (except Tables 79 and 80). For information on confidentiality protection, coverage, sampling error, and nonsampling error, see Appendix G. Tribes are shown if respondents reported only one tribe or as American Indian or Alaska Native only and met the specified threshold. For more information, see "How to Use This Census Report"]

Region Division	Civilian noninstitutionalized population with a disability			Percent of civilian noninstitutionalized population with specified disability							Percent employed of civilian noninstitutionalized population 21 to 64 years		
				5 years and over					16 years and over, going outside the home	16 to 64 years, employment disability		Disability status	
	5 years and over	16 to 64 years	65 years and over	Any disability	Sensory	Physical	Mental	Self-care			Total	With a disability	No disability
West Region—Con.													
American Indian and Alaska Native—Con.													
American Indian—Con.													
Colorado River Indian	333	259	47	21.9	4.5	7.9	4.7	2.2	11.2	15.7	60.5	53.9	63.1
Colville	1 279	897	298	17.2	4.7	9.9	4.4	2.2	5.4	9.7	61.3	45.1	65.0
Comanche	546	458	84	25.2	3.8	16.0	7.1	4.6	11.0	15.0	71.5	59.5	76.3
Comanche	546	458	84	25.3	3.8	16.1	7.1	4.6	11.0	15.0	71.8	59.5	76.8
Confederated Tribes of the Siletz Reservation	308	218	37	19.9	3.0	6.8	7.8	2.0	7.9	13.8	66.1	51.2	70.4
Coquille	64	50	6	19.0	10.1	6.5	6.5	2.4	4.7	5.0	66.5	58.0	69.2
Costanoan	190	167	17	17.2	1.8	7.2	6.3	2.7	9.0	13.6	71.8	66.7	73.0
Cowlitz	184	142	35	18.6	2.0	11.0	3.1	4.0	8.0	14.6	76.3	57.9	81.2
Cree	312	262	30	24.0	5.0	13.3	10.1	3.5	8.8	11.9	69.3	44.7	78.2
Creek	813	643	98	21.5	3.4	11.1	7.9	2.7	7.3	12.1	74.5	49.7	81.4
Muscogee Creek Nation	770	607	98	21.2	3.4	10.9	7.8	2.6	7.3	12.0	74.8	51.9	81.0
Crow	1 599	1 329	158	22.9	4.4	7.3	4.6	3.1	10.7	17.7	59.0	60.3	58.4
Cupeno	108	84	-	21.9	1.6	5.5	9.3	4.1	9.9	10.8	44.2	28.6	51.4
Cupeno	41	41	-	19.8	1.9	10.1	2.9	3.9	7.9	19.7	43.5	48.8	41.1
Delaware	337	247	72	22.0	4.2	13.7	8.6	4.6	11.2	12.9	81.6	57.0	87.9
Delaware	250	198	47	20.0	3.6	11.5	9.0	5.6	9.2	11.5	81.8	59.8	87.6
Diegueno	403	307	80	15.6	3.2	8.2	2.0	2.1	5.6	9.0	52.4	39.4	55.9
Barona Group of Capitan Grande Band	31	27	4	14.9	2.9	6.7	1.9	1.0	9.4	9.7	21.3	22.2	21.0
Diegueno	147	121	21	15.9	3.8	6.7	1.5	1.3	3.2	7.9	64.8	44.8	70.2
Mesa Grande Band of Diegueno Mission Indians	34	15	12	11.6	4.8	9.2	1.0	0.3	1.2	6.3	68.7	46.7	72.0
San Pasqual Band of Diegueno Mission Indians	73	53	20	15.8	4.1	8.4	1.7	1.9	6.7	7.7	45.3	45.3	45.3
Santa Ysabel Band of Diegueno Mission Indians	47	29	14	21.4	0.9	19.5	1.8	10.0	11.5	9.8	46.1	10.3	58.1
Viejas (Baron Long) Group of Capitan Grande Band	26	22	4	17.7	1.4	4.8	-	3.4	12.6	24.1	33.3	50.0	27.1
Eastern Tribes	74	40	6	25.4	3.4	12.0	18.6	1.7	-	14.4	55.0	35.0	60.0
Gabrieleno	152	101	33	17.3	4.0	8.8	4.3	2.3	6.3	7.7	82.2	70.1	85.1
Grand Ronde	361	276	36	19.6	2.7	6.0	6.1	0.8	7.3	14.4	74.7	70.2	76.1
Gros Ventres	488	338	95	20.9	7.6	9.8	4.3	1.5	5.7	9.2	63.6	51.3	67.3
Gros Ventres	276	217	34	23.7	8.9	9.9	4.9	1.6	5.9	11.3	65.9	54.7	70.1
Fort Belknap Gros Ventres	212	121	61	18.1	6.2	9.7	3.7	1.4	5.3	6.7	60.8	45.2	64.4
Hoopa	488	376	82	21.6	7.0	9.7	6.0	2.0	4.5	11.4	61.2	40.2	68.2
Hoopa Valley Tribe	488	376	82	21.6	7.0	9.7	6.0	2.0	4.5	11.4	61.2	40.2	68.2
Iroquois	1 175	992	139	24.6	5.7	12.6	8.3	3.6	9.1	16.3	70.4	55.1	76.5
Iroquois	223	191	32	30.1	10.7	17.0	11.6	6.9	14.9	19.0	64.6	51.7	71.7
Mohawk	474	415	50	34.4	7.5	16.3	13.3	4.8	12.7	20.6	67.3	57.2	73.6
Oneida Nation of New York	148	114	19	18.0	4.6	9.6	5.2	0.9	6.3	12.9	71.5	62.3	73.9
Seneca	155	139	4	20.7	4.3	13.1	7.0	4.6	3.6	15.8	66.0	27.3	79.2
Wyandotte	42	42	-	11.4	-	5.4	1.6	0.8	5.7	10.3	84.0	92.3	82.5
Juaneno (Acjachemem)	360	252	60	18.5	2.5	8.3	5.6	2.6	8.2	10.3	78.7	57.1	83.4
Kalispel Indian Community	57	47	10	27.3	11.5	9.6	5.3	6.7	11.4	12.8	60.4	38.7	70.8
Karuk Tribe of California	600	486	90	25.3	4.7	12.5	6.8	2.5	8.6	16.9	63.8	48.7	70.6
Kickapoo	101	58	31	18.0	6.8	7.5	3.4	2.3	7.6	10.6	72.9	84.5	70.4
Kickapoo	101	58	31	20.3	7.6	8.5	3.8	2.6	8.2	11.5	75.0	84.5	72.8
Kiowa	94	82	8	10.3	1.0	5.1	2.5	1.6	4.0	8.2	67.2	38.9	70.9
Kiowa	89	77	8	10.8	1.1	5.7	2.8	1.8	4.2	7.9	66.1	41.8	69.2
Klamath	548	439	47	24.1	6.0	8.4	7.2	2.4	7.6	11.5	64.5	59.1	66.9
Kootenai	147	122	20	23.3	7.6	9.7	4.9	3.5	8.5	12.8	68.6	61.0	71.8
Luiseno	650	481	126	17.3	3.3	7.8	3.8	3.0	9.6	11.6	58.7	38.2	64.2
La Jolla Band of Luiseno Mission Indians	68	55	8	23.4	2.4	13.1	1.7	6.5	10.1	17.9	60.7	82.8	55.2
Luiseno	292	175	85	18.1	1.6	9.7	4.7	1.9	10.6	12.1	58.6	35.4	64.6
Pala Band of Luiseno Mission Indians	70	65	5	14.7	4.0	5.7	5.3	3.6	11.6	10.5	60.3	8.6	73.1
Pechanga Band of Luiseno Mission Indians	66	59	7	14.6	5.1	3.1	5.5	-	5.7	6.6	68.8	51.1	72.7
Soboba	88	71	17	17.1	4.3	6.2	0.4	5.6	14.7	14.8	40.5	16.2	48.8
Rincon Band of Luiseno Mission Indians	32	30	2	20.4	11.5	4.5	1.3	3.2	-	9.1	60.5	66.7	58.5
Lumbee	190	160	16	21.5	3.5	16.3	6.8	1.9	7.5	16.3	66.9	39.4	75.9
Lummi	541	404	96	20.0	4.9	10.6	6.3	3.0	7.1	11.6	65.5	51.8	69.6
Maidu	377	296	57	20.2	4.0	9.1	5.2	2.0	6.2	14.2	64.7	69.1	63.3
Maidu	303	250	35	20.0	3.6	8.6	4.2	2.0	5.4	14.2	64.2	68.4	62.9
Makah	289	223	35	20.3	4.8	12.1	5.8	1.7	8.2	6.0	57.7	46.4	61.5
Menominee	54	49	5	16.9	0.6	10.3	2.2	1.6	2.8	8.7	73.7	38.8	82.0
Miami	80	35	35	17.6	6.4	13.2	8.1	6.2	1.7	4.9	76.4	40.0	81.1
Miami	38	1	27	17.0	9.4	13.9	11.7	5.8	3.6	0.6	95.7	100.0	95.7
Mission Indians	244	176	63	26.2	7.5	16.2	8.5	5.3	13.8	17.0	59.4	42.3	65.9
Mission Indians	188	132	51	26.1	7.4	18.3	8.6	6.8	13.7	18.9	52.7	35.9	59.1
Me-Wuk	536	424	58	22.1	3.8	9.1	9.2	2.3	9.4	12.4	61.2	41.8	66.8
Me-Wuk	536	424	58	22.2	3.8	9.2	9.3	2.3	9.5	12.5	60.9	41.8	66.5
Modoc	137	109	4	33.4	12.7	20.7	8.3	9.5	15.0	15.0	55.4	42.2	63.6
Modoc	137	109	4	33.9	12.9	21.0	8.4	9.7	15.2	15.3	56.6	42.2	65.9
Mono	335	234	76	21.7	4.7	7.7	3.4	3.4	12.1	13.6	60.6	56.1	62.0
Mono	309	219	65	21.1	4.6	7.6	3.0	3.6	11.4	13.5	60.1	55.3	61.5
Navajo	52 468	39 514	9 827	22.0	6.1	8.1	6.4	3.2	11.4	13.7	50.9	41.9	54.2
Nez Perce	738	572	124	21.8	5.6	11.4	6.8	2.8	7.5	13.2	64.9	49.6	69.9
Nomlaki	149	98	35	34.7	7.9	22.8	8.8	8.1	17.3	28.1	46.7	43.8	48.3
Nomlaki	136	95	25	35.1	8.0	21.9	7.2	5.7	14.7	29.8	43.7	45.3	42.6
Omaha	52	43	4	14.4	2.5	3.3	3.9	-	3.1	10.9	46.5	34.9	49.0
Osage	435	313	80	25.8	5.8	12.3	8.7	3.1	5.9	15.2	68.8	53.7	74.2
Ottawa	101	90	7	16.0	0.6	9.2	3.8	-	3.6	9.0	64.2	72.2	62.2
Ottawa	79	79	-	18.5	-	9.4	4.7	-	5.3	12.8	59.7	68.4	56.9
Paiute	1 719	1 380	267	20.4	4.5	9.1	4.8	2.1	6.6	13.5	66.2	51.0	71.3
Burns Paiute Tribe	24	24	-	17.6	5.9	13.2	7.4	5.1	2.1	4.5	59.3	33.3	70.7
Paiute	1 078	876	152	21.1	4.5	9.3	5.3	2.7	7.6	14.1	66.7	48.2	73.2
Pyramid Lake	206	176	28	17.8	2.5	8.3	2.5	1.5	4.0	13.8	66.2	64.8	66.6
Walker River	150	104	38	23.0	4.9	8.4	4.5	0.8	6.1	18.6	74.3	79.1	72.8
Yerington Paiute	62	38	12	15.5	2.5	12.3	5.5	1.0	5.0	7.7	55.7	50.0	56.6
Paiute-Shoshone	539	399	108	18.5	5.3	9.3	3.6	2.1	5.5	9.6	61.7	47.9	65.5
Fallon	89	55	24	19.2	4.7	13.1	6.0	2.4	5.4	10.8	68.9	46.8	74.0
Fort McDermitt Paiute and Shoshone Tribes	91	48	33	25.4	10.9	12.0	8.4	6.1	12.5	10.3	39.6	12.8	48.6

Table 27. **Disability Status for Selected American Indian and Alaska Native Tribes (One Tribe Reported): 2000**—Con.

[Data based on a sample (except Tables 79 and 80). For information on confidentiality protection, coverage, sampling error, and nonsampling error, see Appendix G. Tribes are shown if respondents reported only one tribe or as American Indian or Alaska Native only and met the specified threshold. For more information, see "How to Use This Census Report"]

Region Division	Civilian noninstitutionalized population with a disability			Percent of civilian noninstitutionalized population with specified disability							Percent employed of civilian noninstitutionalized population 21 to 64 years		
				5 years and over					16 years and over, going outside the home	16 to 64 years, employment disability		Disability status	
	5 years and over	16 to 64 years	65 years and over	Any disability	Sensory	Physical	Mental	Self-care			Total	With a disability	No disability
West Region—Con.													
American Indian and Alaska Native—Con.													
American Indian—Con.													
Paiute-Shoshone—Con.													
Shoshone Paiute	308	256	40	17.2	4.5	7.7	2.5	1.3	4.0	9.7	63.8	57.4	65.6
Pawnee	151	107	30	26.7	10.2	12.7	6.5	4.4	7.5	14.1	66.2	39.4	76.1
Pawnee	151	107	30	26.7	10.2	12.7	6.5	4.4	7.5	14.1	66.2	39.4	76.1
Peoria	21	17	-	7.2	1.4	3.8	1.4	1.4	-	5.3	86.1	58.8	89.1
Pima	1 548	1 204	200	22.7	3.8	9.9	7.1	2.9	10.2	14.7	58.7	49.0	62.8
Gila River Indian Community	319	208	58	24.9	5.2	8.4	8.7	1.4	8.8	15.4	51.3	48.9	52.3
Pima	746	593	92	22.3	4.0	11.3	7.3	3.6	11.6	14.7	63.8	48.5	69.8
Salt River Pima-Maricopa	472	403	39	21.8	2.8	8.4	6.0	2.2	7.8	14.2	53.1	49.7	54.9
Pit River	358	296	31	25.4	4.0	7.0	9.1	2.1	11.2	15.2	53.4	46.4	56.6
Pit River Tribe of California	358	296	31	25.9	4.1	7.1	9.3	2.2	11.5	15.7	54.7	46.4	58.6
Pomo	869	687	141	20.2	3.0	10.7	5.7	3.8	9.2	12.6	64.6	50.6	69.3
Pomo	667	533	108	22.6	3.1	12.5	6.9	4.3	10.0	14.1	61.8	45.5	68.3
Ponca	52	48	4	17.2	2.0	12.6	6.6	0.7	0.8	7.0	71.7	64.1	73.3
Ponca	43	41	2	15.5	1.4	13.7	4.7	0.7	0.9	7.7	69.2	56.3	71.6
Potawatomi	644	498	116	21.3	2.6	10.5	7.2	3.3	6.1	13.3	71.6	51.5	77.7
Citizen Potawatomi Nation	143	87	48	27.8	1.2	12.3	15.8	6.6	10.6	12.4	67.6	52.0	72.0
Potawatomi	463	375	66	20.0	3.2	10.2	5.6	2.5	4.7	12.8	74.3	55.4	80.1
Pueblo	10 214	7 455	2 184	20.5	5.6	7.7	4.8	2.3	8.8	11.8	58.1	48.7	60.9
Acoma	600	418	149	15.9	4.2	5.7	3.5	1.5	5.8	10.1	60.0	47.9	62.6
Cochiti	188	111	69	22.9	4.6	7.8	5.4	2.4	8.6	17.1	66.7	34.4	75.0
Hopi	1 757	1 237	430	20.5	7.4	8.7	5.2	3.2	8.6	9.8	62.3	50.5	65.6
Isleta	744	530	159	23.9	6.3	7.9	4.3	2.0	10.8	14.4	63.9	58.5	65.8
Jemez	469	356	90	19.7	4.5	8.9	5.3	2.5	7.0	11.7	54.7	35.6	60.4
Laguna	1 158	795	295	21.1	5.6	7.6	4.1	2.1	10.4	12.8	62.6	63.8	62.3
Nambe	94	90	4	19.2	1.2	6.1	3.1	0.8	3.8	19.4	55.1	39.7	60.6
Picuris	23	15	8	8.2	1.4	2.5	2.2	0.7	7.9	2.6	78.4	-	85.3
Pojoaque	33	33	-	21.9	-	2.6	4.6	-	5.6	20.6	48.4	39.4	53.2
Pueblo	263	228	27	16.7	1.8	4.9	4.9	1.3	7.5	12.3	70.1	39.6	76.3
San Felipe	647	536	75	26.1	4.4	4.3	6.4	1.9	5.0	24.0	26.4	23.9	27.7
San Ildefonso	47	25	13	9.6	1.2	8.1	2.2	2.0	2.4	2.0	68.1	34.8	70.7
San Juan Pueblo	210	135	50	16.8	5.5	9.3	5.2	1.5	7.1	8.4	68.2	51.2	71.9
Sandia	103	98	5	32.0	-	1.2	0.6	5.9	27.6	37.6	75.4	76.9	74.4
Santa Ana	99	64	29	17.7	2.0	10.2	8.4	0.4	9.4	6.3	68.7	62.5	70.4
Santa Clara	368	285	64	38.0	5.5	10.0	2.8	6.3	30.5	23.2	63.5	72.4	56.6
Santo Domingo	719	578	120	21.5	6.2	7.7	4.7	2.3	11.8	14.7	48.4	39.6	51.9
Taos	329	210	103	20.2	7.6	9.8	4.4	2.2	6.0	9.5	70.3	65.1	71.5
Tesuque	98	87	3	21.2	2.4	7.3	1.9	2.4	1.5	18.9	62.5	78.8	55.2
Tewa	205	151	47	27.6	6.9	15.0	9.0	7.3	15.3	15.7	57.7	46.4	62.8
Ysleta Del Sur Pueblo of Texas	207	172	35	29.3	3.8	16.0	3.1	-	10.3	20.9	60.7	50.3	66.2
Zia	143	93	35	19.1	7.2	9.5	5.8	0.9	5.6	4.8	66.7	37.6	73.9
Zuni	1 437	1 039	300	17.4	6.0	7.0	5.2	2.0	7.2	7.1	50.2	45.9	51.3
Puget Sound Salish	1 940	1 533	215	20.7	4.2	9.4	5.9	2.4	6.5	14.0	63.3	52.6	67.1
Muckleshoot	257	203	6	21.0	3.4	8.3	6.3	3.0	6.2	20.2	57.8	52.6	60.0
Nisqually	77	71	2	19.9	4.4	6.7	2.3	0.5	13.2	8.2	61.9	53.2	65.0
Nooksack	89	68	14	14.2	5.1	8.0	3.5	1.9	5.2	8.2	61.1	48.5	63.8
Puyallup	246	218	10	19.7	0.9	7.4	4.3	2.6	8.0	15.0	58.0	41.7	65.0
Skokomish	156	147	5	28.2	7.8	11.0	3.1	2.4	5.2	21.5	45.0	48.5	42.6
Snohomish	121	87	17	29.0	2.4	18.7	9.4	2.2	3.1	9.2	68.8	48.3	76.7
Squaxin Island	84	68	16	15.9	4.3	7.2	4.3	1.5	4.6	13.1	67.5	68.4	67.2
Suquamish	117	76	19	23.3	6.0	9.4	8.6	3.4	4.9	11.4	80.1	72.4	83.2
Swinomish	93	67	20	18.4	5.3	9.9	4.7	2.2	5.0	10.6	54.3	54.1	54.3
Tulalip	411	320	53	20.1	6.0	8.5	6.4	2.5	8.8	15.7	64.5	49.6	69.4
Upper Skagit	65	30	28	19.1	3.5	8.5	8.5	4.1	2.1	6.6	76.2	66.7	77.7
Quinault	383	270	75	19.6	7.2	9.3	5.5	2.4	6.4	9.0	60.2	37.0	66.1
Rocky Boy's Chippewa Cree	794	644	79	18.0	4.9	8.5	5.8	2.9	4.9	9.0	53.9	37.9	58.4
Round Valley	51	49	2	20.3	2.4	7.6	1.6	0.8	11.9	15.5	63.6	84.2	58.0
Sac and Fox	153	92	50	26.1	6.7	19.6	14.7	6.5	10.9	26.6	67.2	70.7	65.9
Salinan	123	80	35	34.2	7.2	25.3	10.0	2.8	10.9	14.8	55.9	53.8	57.1
Salish	806	601	140	26.1	6.8	14.1	9.4	3.9	5.9	11.6	61.0	44.6	67.9
Salish and Kootenai	427	350	55	15.0	4.2	7.7	4.5	1.8	3.7	7.1	69.5	47.4	74.6
Salish and Kootenai	427	350	55	15.0	4.2	7.7	4.5	1.8	3.7	7.1	69.5	47.4	74.6
Seminole	533	435	65	36.7	3.7	15.2	13.1	1.4	8.3	27.0	74.5	63.1	82.5
Seminole	516	418	65	37.6	3.9	16.1	12.7	1.5	8.8	28.7	73.6	61.4	82.4
Serrano	72	58	8	19.9	7.2	14.1	5.0	9.1	11.8	12.8	51.1	32.8	59.5
Serrano	59	51	8	19.0	8.4	14.2	3.9	9.0	13.9	15.1	49.7	23.5	62.7
Shasta	54	50	-	13.5	4.2	10.2	7.5	4.7	5.8	7.7	82.1	68.3	84.4
Shasta	54	50	-	14.5	4.6	11.0	8.0	5.1	6.2	8.2	82.2	68.3	84.7
Shawnee	252	219	33	33.5	5.6	20.8	9.2	5.7	12.3	24.3	68.5	62.6	72.4
Shawnee	153	120	33	34.9	5.3	24.4	8.9	7.1	12.0	24.9	62.4	50.8	68.8
Shoshone	1 412	1 063	281	22.1	6.0	10.5	5.5	2.5	7.3	13.9	61.9	45.8	67.4
Death Valley Timbi-Sha Shoshone	40	27	2	23.3	9.9	19.2	10.5	6.4	4.6	6.8	43.1	18.5	51.2
Goshute	63	47	11	28.0	8.0	14.2	8.9	0.9	11.2	15.1	57.9	28.1	68.5
Wind River (Eastern Shoshone)	38	36	-	30.2	7.1	19.8	15.1	14.3	18.2	25.3	43.7	26.5	54.7
Shoshone	1 106	840	232	21.0	5.4	9.7	4.4	2.1	6.8	13.5	62.8	48.2	67.6
Shoshone-Bannock Tribes of the Fort Hall Reservation	893	594	184	20.9	5.7	10.4	7.6	2.5	5.7	10.7	54.8	42.7	58.3
Sioux	5 074	4 115	512	22.1	4.7	10.3	7.6	2.0	6.5	13.0	61.6	44.6	67.5
Cheyenne River Sioux	148	136	-	16.2	3.2	6.1	5.5	2.2	2.9	9.9	72.2	38.3	80.0
Fort Peck Sioux	256	193	28	14.2	4.2	5.4	2.9	1.5	4.1	10.2	52.2	42.3	54.6
Oglala Sioux	713	587	69	23.6	5.1	11.3	8.8	2.6	8.3	13.6	61.6	43.9	68.3
Rosebud Sioux	300	241	41	23.5	5.3	10.8	6.6	1.2	3.1	13.5	70.7	47.0	78.6
Sioux	2 187	1 747	234	22.0	4.2	11.4	7.8	2.2	7.2	12.5	54.3	39.5	59.5
Sisseton-Wahpeton	79	66	12	17.0	3.9	11.6	4.1	4.7	5.3	8.3	65.9	37.9	75.3
Standing Rock Sioux	204	133	48	20.7	8.0	7.0	8.2	2.8	10.9	8.0	61.3	37.2	67.5
Teton Sioux	686	575	42	27.6	4.7	10.7	11.2	1.2	5.6	16.5	71.6	57.1	78.3
Yankton Sioux	52	43	-	9.0	-	4.9	5.4	-	3.1	7.5	77.0	46.5	80.7
S'Klallam	339	265	57	18.7	4.0	10.3	6.4	1.9	6.7	11.9	66.8	54.4	71.1
Jamestown S'Klallam	55	47	8	17.4	3.2	7.9	3.8	1.3	4.2	16.1	87.8	72.3	92.4
Klallam	140	100	39	20.4	4.8	11.5	8.8	3.5	7.6	10.5	55.4	43.0	60.1

Table 27. **Disability Status for Selected American Indian and Alaska Native Tribes (One Tribe Reported): 2000**—Con.

[Data based on a sample (except Tables 79 and 80). For information on confidentiality protection, coverage, sampling error, and nonsampling error, see Appendix G. Tribes are shown if respondents reported only one tribe or as American Indian or Alaska Native only and met the specified threshold. For more information, see "How to Use This Census Report"]

Region Division	Civilian noninstitutionalized population with a disability			Percent of civilian noninstitutionalized population with specified disability							Percent employed of civilian noninstitutionalized population 21 to 64 years		
				5 years and over					16 years and over, going outside the home	16 to 64 years, employment disability		Disability status	
	5 years and over	16 to 64 years	65 years and over	Any disability	Sensory	Physical	Mental	Self-care			Total	With a disability	No disability
West Region—Con.													
American Indian and Alaska Native—Con.													
American Indian—Con.													
S'Klallam—Con.													
Lower Elwha Tribal Community	58	46	4	22.1	7.6	13.3	11.0	2.3	14.5	15.0	54.5	47.7	57.4
Port Gamble Klallam	73	61	6	16.2	1.8	8.0	2.9	-	4.2	8.8	70.0	69.5	70.2
Spokane	421	328	73	19.7	4.5	8.3	4.7	1.8	3.4	14.8	63.5	53.5	67.0
Stockbridge-Munsee Community of Mohican Indians of Wisconsin	55	35	20	19.3	4.9	9.5	1.4	4.6	10.5	17.2	70.4	60.0	74.4
Te-Moak Tribes of Western Shoshone Indians of Nevada	117	68	37	14.4	2.9	6.4	2.1	0.6	4.5	8.4	68.8	73.5	67.9
Te-Moak Tribes of Western Shoshone Indians	117	68	37	14.5	3.0	6.5	2.1	0.6	4.6	8.6	69.6	73.5	68.9
Three Affiliated Tribes of North Dakota (Fort Bethold)	72	44	-	16.3	0.7	8.4	10.2	1.4	3.6	11.8	60.1	54.5	61.3
Tohono O'Odham	3 997	3 144	597	25.9	6.0	10.3	6.7	3.6	15.1	14.8	48.1	38.8	52.6
Ak-Chin	66	46	20	15.2	5.5	7.8	3.7	2.5	9.4	13.9	50.0	72.7	44.5
Tohono O'Odham	3 928	3 095	577	26.3	6.0	10.4	6.7	3.6	15.2	14.8	48.0	38.3	52.8
Tolowa	122	89	33	24.3	7.0	10.4	10.6	6.4	11.0	17.6	70.3	59.6	74.5
Tolowa	106	75	31	24.1	8.0	11.2	11.6	6.8	11.1	16.0	69.8	56.0	75.0
Umatilla	231	163	50	17.2	5.5	8.0	3.9	2.1	4.3	9.5	75.9	66.2	78.0
Umpqua	156	107	11	24.1	2.8	5.4	10.8	0.3	3.2	13.9	66.8	51.6	72.1
Cow Creek Umpqua	125	76	11	24.5	2.0	5.5	13.7	-	3.6	11.5	60.8	35.5	67.7
Ute	1 235	982	165	19.4	6.1	8.9	5.8	3.1	6.2	11.9	58.0	43.6	62.3
Southern Ute	210	146	45	22.7	8.6	9.7	5.3	3.6	4.7	14.9	55.3	38.0	61.3
Uintah Ute	137	108	21	19.7	4.0	7.6	5.0	1.4	6.5	13.5	49.1	53.2	47.8
Ute	702	594	51	21.1	6.7	9.6	7.1	3.9	7.4	13.2	59.0	44.2	63.9
Ute Mountain	186	134	48	13.0	4.1	7.3	3.6	2.0	4.2	5.6	61.1	40.3	64.9
Wailaki	191	136	51	21.4	4.9	17.5	5.0	5.4	8.0	14.6	60.0	45.1	64.9
Warm Springs	556	430	60	19.7	6.3	7.7	6.6	2.6	11.4	12.0	63.4	56.7	66.1
Wascopum	58	40	18	27.0	9.3	14.4	5.6	4.2	6.6	13.4	54.3	57.5	53.0
Washoe	239	186	49	21.8	7.1	11.7	3.9	2.3	6.3	12.1	62.2	55.6	64.5
Washoe	239	186	49	21.8	7.1	11.7	3.9	2.3	6.3	12.1	62.2	55.6	64.5
Winnebago	188	155	29	31.0	6.8	18.8	8.4	5.0	11.6	13.6	58.8	39.0	69.0
Winnebago	152	123	29	38.3	10.3	20.9	7.8	3.8	11.8	17.5	65.8	49.1	77.6
Wintun	459	357	62	24.2	7.3	13.0	8.0	2.7	9.3	13.0	67.4	42.8	76.3
Wintun	457	357	60	24.3	7.3	13.0	8.0	2.6	9.2	13.1	67.8	42.8	77.1
Wiyot	90	78	11	21.3	1.7	11.8	5.2	2.1	7.8	17.2	52.4	29.3	60.7
Wiyot	59	48	11	16.4	1.9	7.5	4.7	-	3.5	8.8	49.0	13.3	57.2
Yakama	1 584	1 285	192	22.5	5.5	8.9	5.5	2.6	8.6	15.8	48.9	36.6	54.4
Yaqui	2 794	2 155	442	21.0	3.7	8.8	5.1	2.2	9.4	14.3	65.5	55.1	69.1
Pascua Yaqui	783	539	151	23.5	4.7	9.9	5.7	2.0	11.1	15.9	66.8	64.4	67.7
Yaqui	2 000	1 605	291	20.1	3.3	8.5	5.0	2.3	8.9	13.7	65.1	52.4	69.3
Yavapai Apache	165	109	18	22.7	4.1	8.5	8.7	3.0	8.5	17.7	67.1	64.2	68.1
Yokuts	461	324	94	16.9	2.8	6.5	6.5	2.9	8.3	11.1	58.6	44.5	62.1
Picayune Rancheria of Chukchansi Indians	133	81	47	16.6	3.9	6.5	7.6	7.0	6.8	14.3	60.2	34.6	65.8
Tachi	8	6	-	2.9	1.1	1.8	-	-	-	1.7	36.7	50.0	36.1
Tule River	137	97	15	23.9	5.2	11.7	9.2	2.3	8.6	10.5	56.5	44.1	62.0
Yokuts	175	132	32	18.1	1.3	5.4	6.5	0.9	12.8	11.7	67.0	47.8	72.3
Yuman	1 426	1 124	201	21.8	6.5	9.3	4.8	3.4	8.7	13.5	56.1	43.8	60.9
Cocopah Tribe of Arizona	212	157	26	28.3	6.5	12.3	5.7	8.4	14.5	20.5	48.1	29.7	58.6
Fort Mojave Indian Tribe of Arizona	238	179	40	19.8	3.9	7.7	5.0	3.1	8.0	13.3	72.0	65.7	74.4
Havasupai	77	60	9	15.1	3.9	5.9	2.7	2.7	6.3	7.7	39.9	40.4	39.8
Hualapai	317	235	61	26.0	8.9	11.4	6.2	4.8	10.9	14.2	52.7	38.9	59.7
Maricopa	19	8	6	10.3	4.9	3.2	1.6	-	3.1	4.9	62.4	62.5	62.3
Quechan	384	319	47	21.5	8.1	10.9	4.7	1.3	9.0	10.5	60.5	37.6	68.5
Yavapai-Prescott Tribe of the Yavapai Reservation	170	157	12	19.4	4.6	5.6	3.2	3.0	4.0	18.1	48.6	53.3	46.9
Yurok	742	498	161	21.3	4.0	11.0	7.7	3.1	6.0	10.3	60.0	44.3	64.9
Yurok	742	498	161	21.3	4.0	11.0	7.7	3.1	6.0	10.3	60.0	44.3	64.9
Alaska Native	**15 766**	**11 225**	**3 089**	**19.0**	**5.5**	**7.8**	**5.2**	**2.1**	**7.2**	**10.8**	**57.4**	**47.3**	**60.3**
Alaskan Athabascan	2 213	1 429	521	17.7	4.5	7.6	5.8	1.8	6.7	8.2	55.3	43.3	57.9
Alaskan Athabascan	1 257	807	289	18.4	3.8	8.0	6.6	2.1	7.4	9.6	56.7	40.8	60.3
Allakaket Village	5	3	2	3.5	-	1.4	2.1	-	-	3.3	45.8	-	47.8
Doyon	108	92	16	13.7	2.8	6.6	2.3	2.0	7.7	4.2	60.1	49.4	62.3
Native Village of Fort Yukon	12	9	3	12.6	-	3.2	-	-	2.9	13.8	70.5	66.7	70.9
Holy Cross Village	-	-	-	-	-	-	-	-	-	-	47.1	(X)	47.1
Huslia Village	32	16	16	13.4	8.0	6.3	4.6	4.2	8.9	5.3	65.5	57.1	66.7
Kenaitze Indian Tribe	75	59	7	17.6	8.7	6.3	7.5	0.5	7.6	10.0	62.5	35.2	69.5
Koyukuk Native Village	36	25	4	18.9	7.9	8.4	5.8	4.2	5.0	3.5	60.4	64.0	59.2
Native Village of Minto	52	19	30	25.9	13.9	16.9	11.9	3.5	11.7	3.8	37.8	58.8	32.9
Nondalton Village	18	6	12	9.5	-	6.3	-	-	1.5	5.4	42.7	66.7	41.0
Nulato Village	27	16	9	8.0	6.2	2.4	-	-	-	0.9	42.9	25.0	44.7
Shageluk Native Village	37	32	5	26.4	7.1	2.1	-	-	4.9	34.2	72.5	75.0	70.3
Native Village of Tanacross	24	17	7	22.4	8.4	15.9	3.7	-	2.2	15.7	18.7	23.5	17.2
Village of Venetie	32	23	7	9.6	1.5	2.7	-	-	11.0	3.6	37.0	13.0	41.2
Aleut	1 106	892	132	21.3	5.3	9.4	6.9	3.0	6.8	12.7	60.6	46.8	65.4
Alutiiq Aleut	11	7	4	4.5	3.3	2.1	0.4	-	1.1	1.8	63.6	-	66.5
Alutiiq	8	4	4	6.7	5.9	2.5	0.8	-	1.9	3.3	75.6	-	79.3
Bristol Bay Aleut	114	88	18	21.5	8.7	12.8	5.5	2.1	5.3	8.3	56.4	45.8	60.7
Chugach Aleut	79	65	4	23.7	4.8	5.4	8.7	1.2	3.0	11.8	58.2	54.2	60.0
Eskimo Tribes	1 044	691	189	23.8	7.0	8.8	9.3	2.8	8.6	12.0	54.7	35.3	60.6
Eskimo	1 044	691	189	23.8	7.0	8.8	9.3	2.8	8.6	12.0	54.7	35.3	60.6
Eyak	75	47	16	21.6	4.6	8.1	4.6	0.9	3.7	9.5	75.0	83.3	72.6
Inupiat Eskimo	2 438	1 706	580	16.8	5.6	6.1	3.4	1.4	6.7	9.1	57.3	51.3	58.9
Native Village of Ambler	15	10	5	11.2	8.2	3.0	1.5	-	2.0	-	48.6	25.0	51.5
Arctic Slope Corporation	45	44	1	6.2	2.3	2.6	0.8	0.1	1.8	3.5	61.2	50.0	62.8
Native Village of Barrow Inupiat Traditional Government	14	7	7	7.4	2.7	3.7	0.5	-	3.7	5.3	70.6	28.6	74.4
Bering Straits Inupiat	156	106	47	31.8	8.8	20.0	9.8	4.9	9.7	10.8	47.9	29.7	56.0
Native Village of Brevig Mission	60	55	5	27.6	2.8	2.8	-	-	33.1	22.1	62.1	75.0	52.7
Native Village of Buckland	45	19	12	13.6	9.7	6.9	1.8	0.6	1.0	-	53.1	26.3	57.3
Native Village of Elim	34	20	14	10.6	7.8	7.8	0.9	1.6	5.2	-	41.0	25.0	43.2
Inupiaq	414	288	103	19.4	5.1	8.1	4.2	1.0	9.7	11.6	56.1	48.2	58.2

Table 27. **Disability Status for Selected American Indian and Alaska Native Tribes (One Tribe Reported): 2000**—Con.

[Data based on a sample (except Tables 79 and 80). For information on confidentiality protection, coverage, sampling error, and nonsampling error, see Appendix G. Tribes are shown if respondents reported only one tribe or as American Indian or Alaska Native only and met the specified threshold. For more information, see "How to Use This Census Report"]

Region Division	Civilian noninstitutionalized population with a disability			Percent of civilian noninstitutionalized population with specified disability							Percent employed of civilian noninstitutionalized population 21 to 64 years		
				5 years and over					16 years and over, going outside the home	16 to 64 years, employment disability		Disability status	
	5 years and over	16 to 64 years	65 years and over	Any disability	Sensory	Physical	Mental	Self-care			Total	With a disability	No disability
West Region—Con.													
American Indian and Alaska Native—Con.													
Alaska Native—Con.													
Inupiat Eskimo—Con.													
Inupiat	346	263	59	17.0	5.4	5.1	5.0	1.8	6.1	11.4	63.4	47.3	67.7
Native Village of Kiana	57	47	6	18.7	5.6	3.0	0.7	1.3	2.1	17.2	59.0	59.6	58.8
King Island Native Community	59	41	18	22.2	3.8	4.1	1.5	-	16.0	3.1	56.1	14.6	68.9
Native Village of Kivalina	27	19	8	8.4	2.5	2.5	0.6	-	3.1	4.9	41.1	12.5	44.8
Native Village of Kotzebue	46	16	7	14.4	0.9	2.2	7.2	0.6	1.1	9.4	73.4	91.7	71.7
Native Village of Koyuk	40	33	7	18.0	6.8	10.4	0.5	0.9	0.7	5.1	43.7	6.7	56.2
Kwiguk	20	6	10	9.5	3.8	6.2	5.7	1.9	2.1	0.8	54.5	40.0	55.2
Nana Inupiat	199	161	38	17.6	5.6	5.8	3.4	1.1	3.8	12.3	55.0	59.9	53.5
Native Village of Noatak	23	17	6	6.6	2.3	0.6	0.6	-	1.3	5.8	48.9	70.6	46.5
Nome Eskimo Community	103	62	24	15.8	7.2	8.9	6.9	4.5	7.2	3.7	58.0	9.1	67.1
Native Village of Point Hope	48	30	17	9.3	3.5	4.1	1.2	1.0	0.8	3.3	55.8	63.0	55.0
Native Village of Selawik	24	15	3	13.4	3.4	3.4	-	3.4	2.5	7.7	28.7	50.0	25.6
Native Village of Shaktoolik	29	14	14	17.9	16.0	11.1	2.5	1.9	5.1	3.8	51.2	30.8	54.8
Native Village of Shishmaref	52	26	26	12.2	7.7	5.4	1.9	0.7	4.1	3.8	51.4	79.2	48.0
Native Village of Shungnak	34	25	9	11.8	2.4	0.7	4.2	-	7.4	-	62.5	52.0	64.9
Native Village of Teller	46	41	5	32.6	2.8	3.5	1.4	-	26.7	22.7	54.1	64.5	48.1
Native Village of Unalakleet	169	110	45	23.7	6.7	8.6	3.4	2.0	5.4	17.3	58.4	74.8	51.9
Village of Wainwright	44	19	23	21.9	10.0	9.5	10.0	5.0	8.0	4.0	60.0	73.7	57.1
Village of White Mountain	130	113	17	31.0	10.3	4.8	2.4	-	19.0	22.0	69.1	84.8	59.6
Koniag Aleut	161	117	38	12.5	3.3	8.0	4.2	2.7	4.5	6.0	50.3	29.1	54.3
Koniag Aleut	75	50	25	17.1	2.5	14.1	4.1	1.1	5.5	5.1	53.5	20.0	60.1
Village of Old Harbor	8	8	-	3.7	3.7	2.3	0.9	0.9	1.6	4.2	30.8	12.5	32.3
Native Village of Port Lions	20	7	7	14.0	6.3	7.7	5.6	4.2	0.9	4.1	68.2	42.9	70.5
Sealaska	79	70	4	27.3	9.0	16.6	3.5	0.7	12.0	13.1	42.3	30.0	48.9
Sealaska	73	66	2	28.2	9.3	16.2	2.3	-	11.8	12.6	46.4	31.8	54.9
Siberian Eskimo	195	154	33	16.6	4.4	5.1	0.6	0.9	2.7	12.6	38.5	69.6	30.4
Native Village of Gambell	78	48	24	15.7	7.6	6.2	0.8	1.0	3.2	6.0	33.3	50.0	30.4
Native Village of Savoonga	117	106	9	18.8	2.2	4.7	0.5	1.0	2.6	19.0	37.5	78.5	21.7
Tlingit-Haida	2 558	1 751	548	20.1	5.9	10.1	6.4	2.9	7.3	10.7	63.2	43.3	68.4
Chilkat Indian Village (Kluckwan)	26	16	7	21.0	12.1	10.5	9.7	1.6	11.2	8.8	45.6	35.7	48.1
Haida	203	132	68	19.9	4.8	11.7	3.7	2.6	7.9	14.4	59.8	34.1	66.2
Hoonah Indian Association	51	36	14	21.5	10.5	8.4	4.2	1.3	7.9	15.3	46.1	9.7	57.7
Hydaburg Cooperative Association	13	8	2	7.1	1.6	3.3	1.6	1.1	2.4	4.3	37.6	16.7	39.1
Organized Village of Kake	23	15	8	8.4	5.8	3.3	0.7	1.5	4.9	1.0	61.0	66.7	60.5
Ketchikan Indian Corporation	62	43	6	12.4	1.4	7.8	8.0	1.2	1.6	3.5	66.2	26.7	70.8
Klawock Cooperative Association	49	29	16	20.8	8.5	9.3	7.2	2.5	4.9	7.7	51.2	42.3	53.6
Organized Village of Saxman	116	88	22	37.5	12.9	23.0	10.4	4.2	17.7	12.9	42.0	32.1	51.1
Sitka Tribe of Alaska	44	31	13	16.3	3.3	4.1	2.6	-	1.4	14.4	78.8	84.0	77.8
Tlingit	1 654	1 160	339	21.4	6.6	11.2	6.7	3.8	7.5	11.9	63.9	45.2	69.3
Tsimshian	311	208	90	15.6	4.7	9.0	3.3	1.2	2.8	6.4	64.3	43.9	68.4
Metlakatla Indian Community Annette Island Reserve	82	50	29	12.9	5.8	6.6	2.4	0.8	2.1	3.9	52.5	42.0	54.1
Tsimshian	201	139	55	16.5	3.2	10.0	4.0	1.6	3.1	7.7	71.3	46.5	76.6
Unangan Aleut	349	283	53	17.3	3.5	7.9	1.5	2.3	6.4	12.9	59.6	58.6	59.8
Aleut Corporation	53	45	5	26.9	5.1	14.2	-	1.5	8.6	15.9	75.3	58.5	80.5
King Cove	18	18	-	5.8	-	1.3	-	-	1.8	8.5	59.1	64.7	58.5
Qagan Tayagungin Tribe of Sand Point Village	41	39	-	15.9	4.3	4.7	1.9	0.8	3.9	13.1	46.2	42.9	47.1
Saint Paul	94	68	21	21.0	4.3	11.4	2.5	3.4	8.6	12.7	58.1	48.3	61.0
South Naknek Village	21	14	7	14.2	8.1	6.8	-	2.0	3.6	4.1	41.8	71.4	36.4
Yup'ik	3 678	2 674	699	19.4	6.0	6.8	4.3	1.9	8.7	12.2	54.4	51.4	55.3
Akiachak Native Community	107	90	10	21.0	2.4	1.6	1.8	1.6	3.2	25.4	49.2	73.3	37.4
Village of Alakanuk	67	27	40	10.6	6.5	8.2	3.0	-	2.5	2.0	43.9	16.0	46.6
Algaaciq Native Village (St. Mary's)	58	32	14	23.0	4.8	9.1	7.9	1.6	9.4	14.9	72.8	64.5	75.2
Village of Aniak	48	38	6	18.8	9.0	7.5	2.7	4.7	6.5	13.3	54.6	57.7	53.5
Asa'carsarmiut Tribe	117	96	18	19.9	4.8	3.1	1.5	1.7	3.3	23.0	46.2	84.4	28.3
Bristol Bay	129	103	9	31.0	5.8	8.7	5.0	1.4	10.3	27.2	48.3	57.1	41.9
Calista	89	53	14	24.9	12.0	7.8	7.8	1.7	7.2	8.3	59.2	64.2	57.5
Village of Chefornak	46	31	15	17.0	6.7	8.5	6.7	4.4	5.5	16.9	70.7	67.7	71.7
Native Village of Chuathbaluk	23	19	4	15.4	5.4	8.1	-	2.7	5.1	15.5	53.4	57.9	51.3
Curyung Tribal Council (Native Village of Dillingham)	63	35	14	15.3	2.9	7.0	4.6	3.6	6.5	7.4	67.8	70.0	67.4
Emmonak Village	72	51	21	11.9	5.6	6.8	3.5	0.3	2.5	5.9	53.2	28.3	57.6
Native Village of Goodnews Bay	43	37	6	22.5	3.7	8.4	1.0	1.0	15.2	8.0	41.9	50.0	38.7
Native Village of Hooper Bay	113	57	44	14.4	8.8	6.9	5.5	2.0	3.0	4.8	40.0	40.4	39.9
Iqurmuit Traditional Council	15	10	5	8.7	2.9	5.2	-	1.2	1.7	7.3	66.7	100.0	61.8
Native Village of Kasigluk	69	38	27	13.9	5.1	9.1	1.4	0.6	7.6	4.7	49.4	52.6	48.8
Native Village of Kipnuk	35	28	7	8.6	3.4	2.2	-	0.2	3.9	5.7	50.7	61.9	49.5
Native Village of Kongiganak	4	4	-	4.3	-	1.1	-	-	-	7.1	43.3	75.0	38.5
Organized Village of Kwethluk	40	23	14	26.3	11.2	6.6	5.9	-	7.1	10.4	61.4	50.0	66.0
Native Village of Marshall (Fortuna Ledge)	69	42	8	27.2	11.4	9.4	9.4	2.0	4.8	16.6	59.1	29.3	72.5
Naknek Native Village	32	19	10	28.1	14.0	7.0	1.8	4.4	2.3	14.5	83.3	100.0	76.6
Native Village of Napakiak	63	44	19	26.6	15.6	14.3	5.5	2.1	7.1	8.0	53.2	40.9	58.9
Native Village of Napaskiak	94	72	17	24.7	3.4	2.6	3.9	1.1	9.8	32.7	61.1	75.0	53.3
New Koliganek Village Council	13	4	9	9.3	7.1	2.1	2.9	1.4	5.4	3.4	66.7	-	72.0
Newhalen Village	24	20	4	20.5	12.0	1.7	-	2.6	9.9	14.9	48.1	50.0	47.2
Newtok Village	20	18	2	6.6	4.3	2.3	0.3	0.7	1.0	2.1	56.3	44.4	58.1
Native Village of Nightmute	23	8	5	16.7	8.7	2.2	7.2	5.1	-	3.2	55.1	37.5	57.4
Native Village of Nunapitchuk	52	35	17	13.5	6.0	9.3	3.1	0.5	5.3	2.4	60.3	48.6	62.7
Orutsararmuit Native Village (Bethel)	61	41	4	22.3	4.8	4.0	11.0	-	11.8	8.4	59.1	43.2	64.3
Native Village of Saint Michael	21	12	9	12.7	9.7	7.9	3.6	0.6	5.0	0.9	38.5	27.3	40.0
Stebbins Community Association	76	52	20	15.0	6.7	6.7	1.6	1.2	4.4	8.0	51.0	59.2	49.0
Traditional Village of Togiak	90	81	7	28.5	2.8	2.5	1.9	2.2	37.1	14.0	28.7	22.1	35.0
Native Village of Tuntutuliak	87	71	14	34.9	6.0	6.8	2.8	1.2	39.9	35.6	59.8	62.9	56.0
Native Village of Tununak	43	18	17	17.6	9.0	9.8	5.3	7.0	6.4	5.1	49.6	-	55.6
Yup'ik	1 133	885	153	20.4	5.2	7.3	5.2	2.3	9.6	12.8	55.4	45.5	58.9
Yup'ik Eskimo	248	176	42	18.1	5.6	6.9	5.4	2.5	7.8	10.4	62.1	51.6	65.0

Table 27. **Disability Status for Selected American Indian and Alaska Native Tribes (One Tribe Reported): 2000**—Con.

[Data based on a sample (except Tables 79 and 80). For information on confidentiality protection, coverage, sampling error, and nonsampling error, see Appendix G. Tribes are shown if respondents reported only one tribe or as American Indian or Alaska Native only and met the specified threshold. For more information, see "How to Use This Census Report"]

Region Division	Civilian noninstitutionalized population with a disability			Percent of civilian noninstitutionalized population with specified disability							Percent employed of civilian noninstitutionalized population 21 to 64 years		
				5 years and over					16 years and over, going outside the home	16 to 64 years, employment disability		Disability status	
	5 years and over	16 to 64 years	65 years and over	Any disability	Sensory	Physical	Mental	Self-care			Total	With a disability	No disability
Mountain Division	**2 977 305**	**2 016 612**	**797 490**	**18.0**	**3.7**	**7.6**	**4.5**	**2.2**	**7.1**	**11.1**	**73.9**	**59.1**	**77.2**
American Indian and Alaska Native	**120 689**	**92 903**	**19 860**	**22.3**	**5.7**	**9.0**	**6.2**	**3.0**	**10.2**	**14.1**	**55.8**	**45.8**	**59.5**
American Indian	**107 703**	**82 127**	**18 535**	**22.0**	**5.8**	**8.8**	**6.1**	**3.0**	**10.2**	**13.7**	**55.2**	**45.4**	**58.9**
Apache	6 868	5 561	889	22.9	5.7	8.2	5.3	2.9	12.3	16.1	50.3	47.5	51.5
Apache	1 537	1 252	214	29.8	7.4	13.9	8.7	4.6	12.5	21.7	60.2	52.4	64.3
Jicarilla Apache	527	464	56	21.0	3.2	4.9	2.0	1.4	6.0	19.7	59.2	71.0	53.5
Mescalero Apache	666	565	55	20.5	5.5	7.7	3.9	1.9	9.8	13.6	56.4	52.0	58.1
Payson Tonto Apache	18	18	-	15.0	6.7	9.2	10.0	1.7	4.9	4.9	46.9	22.2	61.3
San Carlos Apache	1 331	961	244	15.8	5.9	8.4	5.1	2.9	7.1	8.0	39.8	28.3	42.7
White Mountain Apache	2 736	2 260	308	26.3	5.4	6.0	5.0	2.8	19.2	19.4	47.4	46.8	47.8
Arapahoe	859	679	119	20.1	4.5	9.0	5.3	2.2	8.3	11.7	54.4	41.3	59.2
Arapahoe	170	128	20	28.4	4.0	9.5	9.0	2.2	10.9	17.5	67.9	55.6	73.5
Northern Arapahoe	689	551	99	18.9	4.6	8.9	4.7	2.3	7.9	10.7	52.0	37.7	57.0
Assiniboine	585	422	113	20.0	5.6	11.3	5.7	2.9	6.2	10.1	53.5	36.2	59.2
Assiniboine	328	266	47	19.7	5.2	10.2	5.1	3.5	6.5	12.5	57.7	38.1	64.9
Fort Belknap Assiniboine	195	118	53	19.8	6.7	11.8	6.5	2.6	7.3	8.3	49.5	35.1	53.6
Fort Peck Assiniboine	62	38	13	22.0	4.3	16.0	7.1	0.4	1.7	3.7	42.9	26.3	47.4
Assiniboine Sioux	206	164	8	19.0	6.7	9.7	5.8	1.7	4.4	9.8	54.2	47.5	56.4
Assiniboine Sioux	160	128	8	20.9	6.8	11.0	5.2	2.3	6.0	12.7	61.0	49.2	65.0
Fort Peck Assiniboine and Sioux	46	36	-	14.4	6.6	6.6	7.2	-	-	2.4	34.3	41.7	32.3
Blackfeet	2 239	1 636	335	20.8	6.2	11.2	6.7	3.0	6.8	11.2	58.5	40.2	64.3
Canadian and Latin American	2 323	1 880	313	24.4	5.1	8.8	6.2	2.9	13.1	17.4	64.1	49.4	70.3
Canadian Indian	106	80	17	29.4	2.5	17.2	4.7	5.8	16.2	18.8	41.5	29.3	47.4
Mexican American Indian	1 607	1 387	125	23.7	4.7	7.8	6.1	2.6	13.8	17.2	63.1	51.7	68.3
South American Indian	126	76	50	23.7	8.8	2.4	4.9	-	6.4	12.7	74.7	36.4	83.7
Spanish American Indian	444	301	119	27.1	5.1	14.1	7.8	4.6	12.8	19.9	70.5	50.5	78.4
Chemehuevi	60	47	7	22.9	3.4	5.0	5.3	0.8	5.1	19.6	63.8	64.4	63.5
Cherokee	4 135	3 439	569	30.2	7.1	17.1	10.2	4.3	9.4	16.8	72.0	57.4	79.5
Cherokee	3 951	3 289	538	30.8	7.3	17.2	10.2	4.2	9.6	17.3	71.7	57.7	79.2
Western Cherokee	83	58	22	20.0	4.8	15.7	5.6	6.8	2.8	7.7	82.5	77.6	83.6
Cheyenne	979	714	120	20.5	4.0	8.1	7.3	3.0	8.2	13.3	55.4	40.3	60.8
Cheyenne	154	98	8	23.8	6.2	11.1	12.2	0.8	8.2	15.7	64.5	47.2	70.8
Northern Cheyenne	796	591	112	20.0	3.8	7.5	6.7	3.2	8.4	13.1	53.4	39.8	58.3
Cheyenne-Arapaho	31	31	-	12.6	0.8	9.8	6.5	-	-	4.1	67.1	62.1	68.5
Chickasaw	165	139	20	18.0	2.7	10.6	5.1	3.4	9.1	15.6	70.6	52.5	76.3
Chippewa	1 445	1 206	188	24.2	6.3	12.8	5.3	2.8	7.1	15.2	68.9	49.9	76.1
Chippewa	927	789	102	27.3	7.3	13.3	6.3	3.5	9.3	18.9	68.5	51.6	76.5
Little Shell Chippewa	218	150	56	25.7	7.0	15.7	5.3	3.1	6.1	11.0	70.4	64.8	72.4
Turtle Mountain Band	129	107	19	14.3	5.4	8.5	3.0	0.1	3.6	8.3	70.5	49.5	74.2
Choctaw	682	463	160	20.7	5.2	9.5	6.1	1.5	5.8	9.7	70.6	64.9	71.9
Choctaw	555	391	111	21.9	5.6	9.5	7.4	1.6	6.1	9.5	68.0	64.6	68.8
Oklahoma Choctaw	98	49	49	16.6	4.9	11.2	1.4	0.7	4.9	10.0	79.5	57.1	82.8
Coeur D'Alene	160	81	61	18.4	8.8	9.8	4.8	2.8	6.6	5.8	67.4	52.9	70.3
Colorado River Indian	295	239	37	21.4	4.9	7.7	3.8	2.4	10.5	15.6	59.8	50.7	63.5
Colville	108	84	22	20.9	5.8	13.3	6.2	4.8	6.8	7.4	63.4	58.6	64.7
Comanche	180	150	26	25.4	4.2	15.1	7.3	3.1	13.1	13.1	70.7	50.0	78.9
Comanche	180	150	26	25.6	4.3	15.2	7.4	3.1	13.3	13.3	71.7	50.0	80.3
Cree	134	105	11	23.2	8.7	11.2	6.4	4.3	6.9	6.6	68.4	40.6	77.3
Creek	234	174	60	19.3	4.8	10.1	5.2	1.6	8.6	9.8	79.5	54.3	85.4
Muscogee Creek Nation	232	172	60	19.4	4.7	10.3	5.3	1.7	8.7	10.0	79.7	55.0	85.5
Crow	1 505	1 259	139	23.0	4.5	6.8	4.8	3.0	10.6	18.3	58.3	61.0	57.0
Delaware	95	77	5	18.1	7.2	10.7	6.7	1.7	8.0	8.1	79.7	65.8	83.3
Delaware	82	77	5	19.7	6.0	10.3	5.3	2.2	9.6	9.8	75.2	65.8	78.3
Gros Ventres	379	265	85	19.1	7.8	9.4	3.5	1.3	4.7	8.0	64.8	57.2	66.9
Gros Ventres	182	144	24	21.9	9.7	8.8	4.9	1.0	3.8	9.4	70.2	68.0	70.9
Fort Belknap Gros Ventres	197	121	61	17.1	6.3	9.9	2.4	1.5	5.4	6.8	60.4	45.2	64.0
Iroquois	378	314	53	22.1	5.7	8.3	5.1	1.6	8.5	15.1	66.9	52.8	72.3
Mohawk	138	117	21	25.4	5.3	8.5	9.2	1.8	9.8	15.9	66.1	56.4	70.5
Kiowa	33	29	-	7.0	-	0.9	0.9	-	0.8	7.1	70.0	41.4	72.9
Kiowa	28	24	-	6.8	-	1.0	1.0	-	0.9	6.1	69.3	50.0	71.0
Kootenai	128	103	20	23.8	8.9	10.6	4.6	4.1	9.9	10.2	65.8	62.5	67.1
Miami	18	3	11	7.7	-	7.7	3.0	-	-	1.7	71.6	-	73.0
Navajo	50 278	37 654	9 644	21.9	6.1	8.0	6.3	3.2	11.4	13.7	50.2	41.5	53.4
Nez Perce	387	315	59	18.6	4.5	10.1	4.7	2.2	6.9	12.1	69.0	51.9	74.0
Osage	194	127	40	40.2	10.1	19.3	14.3	2.9	7.1	18.9	66.8	65.3	67.8
Paiute	996	800	157	19.9	4.0	9.4	5.2	2.4	6.6	13.9	64.7	49.3	69.7
Paiute	474	403	54	20.7	3.9	10.1	6.8	3.9	8.2	15.6	63.1	40.3	71.4
Pyramid Lake	196	166	28	17.2	2.5	8.0	2.5	1.5	3.5	12.8	65.1	62.5	65.9
Walker River	139	93	38	23.9	4.8	9.5	5.0	0.9	6.9	19.7	70.9	77.9	68.3
Yerington Paiute	62	38	12	16.6	2.7	13.1	5.9	1.1	5.3	8.0	57.6	50.0	59.0
Paiute-Shoshone	439	308	101	18.9	5.5	9.1	3.7	2.4	6.2	10.3	60.4	52.5	62.7
Fallon	85	51	24	18.8	4.9	13.5	5.3	2.4	4.5	9.9	70.4	46.8	76.0
Fort McDermitt Paiute and Shoshone Tribes	89	46	33	25.8	10.7	12.5	8.7	6.4	13.1	11.0	39.1	13.3	48.1
Shoshone Paiute	238	190	38	17.3	4.7	7.1	2.2	1.3	4.5	10.1	63.2	63.7	63.1
Pawnee	54	40	14	21.8	3.2	14.5	9.7	4.8	9.4	13.6	65.8	24.3	75.6
Pawnee	54	40	14	21.8	3.2	14.5	9.7	4.8	9.4	13.6	65.8	24.3	75.6
Pima	1 342	1 058	151	23.2	3.9	9.9	7.2	3.2	10.4	15.0	57.2	48.0	61.2
Gila River Indian Community	278	188	48	23.3	5.6	7.9	7.2	1.5	6.4	13.8	51.0	45.3	53.1
Pima	594	469	64	24.3	4.1	12.1	8.3	5.0	14.1	16.0	62.8	47.9	68.9
Salt River Pima-Maricopa	470	401	39	22.0	2.7	8.5	6.1	2.2	7.9	14.4	52.4	49.4	54.0
Potawatomi	195	152	41	18.0	4.4	5.2	2.7	3.0	6.0	15.0	67.5	51.5	71.4
Potawatomi	150	111	37	18.2	5.1	6.2	2.6	3.8	4.5	14.3	73.3	48.4	79.0
Pueblo	9 187	6 598	2 088	20.3	5.8	7.6	4.8	2.4	8.9	11.7	56.9	48.5	59.4
Acoma	568	396	149	16.9	4.8	6.3	3.5	1.7	5.8	10.3	58.1	45.9	60.8
Cochiti	188	111	69	23.1	4.7	7.9	5.4	2.5	8.7	17.3	67.8	34.4	76.5
Hopi	1 427	938	411	18.9	7.2	8.2	4.7	3.4	8.3	8.8	62.3	50.4	65.3
Isleta	691	489	151	24.1	6.6	7.3	4.0	2.0	11.1	15.5	62.9	57.8	64.7
Jemez	458	350	90	20.2	4.8	9.1	5.3	2.4	7.3	11.9	52.9	36.2	58.1
Laguna	1 100	746	295	21.7	6.0	7.9	4.3	2.2	11.1	12.9	62.0	62.5	61.9
Nambe	94	90	4	19.2	1.2	6.1	3.1	0.8	3.8	19.4	55.1	39.7	60.6
Picuris	18	10	8	8.0	1.8	3.1	2.7	0.9	7.3	3.4	78.5	-	84.8
Pojoaque	26	26	-	18.1	-	2.8	-	-	6.0	22.1	44.3	23.1	53.2
Pueblo	97	82	15	18.4	2.7	8.3	4.7	2.8	10.8	14.7	69.6	65.9	70.6
San Felipe	647	536	75	26.1	4.4	4.3	6.4	1.9	5.0	24.0	26.4	23.9	27.7

Table 27. **Disability Status for Selected American Indian and Alaska Native Tribes (One Tribe Reported): 2000**—Con.

[Data based on a sample (except Tables 79 and 80). For information on confidentiality protection, coverage, sampling error, and nonsampling error, see Appendix G. Tribes are shown if respondents reported only one tribe or as American Indian or Alaska Native only and met the specified threshold. For more information, see "How to Use This Census Report"]

Region Division	Civilian noninstitutionalized population with a disability			Percent of civilian noninstitutionalized population with specified disability							Percent employed of civilian noninstitutionalized population 21 to 64 years		
				5 years and over					16 years and over, going outside the home	16 to 64 years, employment disability		Disability status	
	5 years and over	16 to 64 years	65 years and over	Any disability	Sensory	Physical	Mental	Self-care			Total	With a disability	No disability
Mountain Division—Con.													
American Indian and Alaska Native—Con.													
American Indian—Con.													
Pueblo—Con.													
San Ildefonso	47	25	13	9.9	1.3	8.4	2.3	2.1	2.5	2.1	66.4	34.8	69.1
San Juan Pueblo	205	135	50	16.7	5.6	9.5	4.9	1.5	7.3	8.6	67.8	51.2	71.5
Sandia	103	98	5	32.7	-	1.3	0.6	6.0	28.3	38.8	74.5	76.9	72.8
Santa Ana	99	64	29	17.8	2.0	10.3	8.5	0.4	9.4	6.3	69.4	62.5	71.3
Santa Clara	362	279	64	39.6	5.8	10.6	2.3	6.7	32.6	24.8	62.2	74.1	52.3
Santo Domingo	712	571	120	21.4	6.2	7.7	4.7	2.3	11.9	14.5	48.0	38.8	51.6
Taos	317	204	97	20.4	7.5	9.5	4.6	2.3	6.3	9.9	68.8	65.1	69.7
Tesuque	98	87	3	21.2	2.4	7.3	1.9	2.4	1.5	18.9	62.5	78.8	55.2
Tewa	150	106	44	28.2	7.2	16.6	10.5	9.6	18.4	14.4	51.9	36.8	58.7
Zia	126	79	32	17.6	7.1	9.3	4.7	0.6	4.0	3.6	67.3	38.0	73.5
Zuni	1 370	986	300	17.3	6.0	6.6	5.4	2.0	7.5	6.8	49.9	45.8	50.9
Rocky Boy's Chippewa Cree	705	556	79	17.7	5.0	8.5	5.5	3.0	4.9	8.0	55.4	38.4	60.0
Salish	583	423	103	25.7	6.3	14.6	8.9	4.2	6.0	12.6	62.1	46.2	68.7
Salish and Kootenai	390	325	53	16.0	4.8	8.8	4.4	2.0	4.1	8.0	68.5	46.2	74.4
Salish and Kootenai	390	325	53	16.0	4.8	8.8	4.4	2.0	4.1	8.0	68.5	46.2	74.4
Seminole	118	112	-	31.3	2.4	13.3	18.8	1.6	11.1	27.2	69.4	50.9	80.6
Seminole	101	95	-	31.2	2.8	15.4	16.7	1.9	12.9	31.5	67.5	41.6	82.2
Shoshone	1 086	824	203	22.0	6.2	10.0	4.9	2.6	5.9	14.2	62.4	50.6	66.5
Goshute	63	47	11	28.3	8.1	14.3	9.0	0.9	11.3	15.3	57.9	28.1	68.5
Shoshone	831	640	166	20.7	5.9	9.2	3.5	2.4	5.4	14.1	63.2	52.6	66.9
Shoshone-Bannock Tribes of the Fort Hall Reservation	856	561	180	21.2	5.8	10.8	7.6	2.7	5.5	10.9	53.0	40.5	56.7
Sioux	2 654	2 077	307	20.8	5.4	9.3	6.2	1.9	5.9	12.0	59.6	48.9	63.1
Cheyenne River Sioux	95	83	-	18.0	4.0	6.2	6.0	2.5	2.0	10.9	68.6	28.4	79.3
Fort Peck Sioux	246	188	23	14.8	4.6	5.2	2.6	1.6	4.1	10.6	53.9	43.5	56.6
Oglala Sioux	443	357	54	26.7	8.1	11.0	7.0	2.2	9.2	14.6	55.6	51.8	57.3
Rosebud Sioux	165	115	39	20.1	4.9	8.8	5.2	1.1	4.2	11.1	73.2	41.7	80.4
Sioux	1 051	795	120	20.5	5.3	10.7	6.4	2.4	7.1	10.6	51.9	43.5	54.5
Standing Rock Sioux	134	97	26	21.4	11.2	8.2	7.8	3.0	11.0	6.9	57.0	36.6	63.2
Teton Sioux	290	250	19	23.3	2.5	8.9	9.1	0.4	2.1	16.8	69.6	70.7	69.1
Te-Moak Tribes of Western Shoshone Indians of Nevada	115	68	35	16.9	3.5	7.3	2.5	0.7	5.1	9.6	69.5	73.5	68.6
Te-Moak Tribes of Western Shoshone Indians	115	68	35	17.1	3.6	7.4	2.5	0.7	5.2	9.8	70.5	73.5	69.8
Three Affiliated Tribes of North Dakota (Fort Bethold)	42	34	-	15.5	1.1	11.1	6.6	2.2	5.3	11.8	62.3	61.8	62.4
Tohono O'Odham	3 749	2 947	557	26.3	6.3	10.8	6.8	3.7	15.4	15.0	46.0	38.5	49.8
Ak-Chin	66	46	20	15.2	5.5	7.8	3.7	2.5	9.4	13.9	50.0	72.7	44.5
Tohono O'Odham	3 680	2 898	537	26.7	6.3	10.8	6.9	3.7	15.6	15.0	45.8	37.9	49.9
Ute	1 170	939	143	19.8	6.2	8.8	5.9	3.0	6.1	12.6	58.4	43.9	63.0
Southern Ute	210	146	45	23.3	8.9	10.0	5.4	3.7	4.9	15.5	53.8	38.0	59.5
Uintah Ute	135	106	21	19.7	3.8	7.7	5.1	1.5	6.6	13.7	48.5	54.3	46.6
Ute	640	554	29	22.0	7.0	9.3	7.3	3.7	7.1	14.5	60.7	44.7	66.4
Ute Mountain	185	133	48	13.0	4.2	7.4	3.6	2.0	4.2	5.5	60.8	39.8	64.6
Washoe	136	98	38	18.6	6.4	12.6	4.2	3.2	6.6	11.0	58.7	49.5	61.1
Washoe	136	98	38	18.6	6.4	12.6	4.2	3.2	6.6	11.0	58.7	49.5	61.1
Yakama	25	21	4	13.7	1.6	2.7	0.5	1.1	15.8	11.3	66.3	71.4	64.4
Yaqui	2 136	1 665	291	21.8	3.6	8.4	5.0	2.1	9.7	15.3	63.3	55.6	66.3
Pascua Yaqui	685	461	131	23.6	4.5	8.7	5.9	1.9	10.8	15.2	66.4	64.2	67.2
Yaqui	1 440	1 193	160	21.0	3.2	8.3	4.7	2.2	9.2	15.2	62.1	52.8	65.6
Yavapai Apache	131	85	18	20.1	3.1	9.5	8.1	3.4	6.5	14.5	66.4	54.1	70.3
Yuman	1 054	849	132	23.6	6.3	9.0	4.5	4.0	9.6	15.6	53.0	44.3	56.6
Cocopah Tribe of Arizona	178	129	22	28.0	4.1	11.5	3.5	9.9	15.9	20.7	50.3	34.6	57.7
Fort Mojave Indian Tribe of Arizona	168	135	20	20.0	3.1	5.0	5.2	1.8	7.2	16.3	71.0	71.8	70.7
Havasupai	73	56	9	15.5	3.4	6.4	3.0	3.0	7.1	8.7	35.9	35.8	35.9
Hualapai	307	230	56	26.7	9.4	11.7	6.6	5.1	10.8	14.0	52.6	37.4	60.4
Quechan	134	127	7	35.5	13.0	16.4	1.9	0.8	16.2	14.6	56.3	26.2	71.8
Yavapai-Prescott Tribe of the Yavapai Reservation	170	157	12	19.5	4.6	5.6	3.2	3.0	4.1	18.2	48.7	53.3	47.1
Alaska Native	**448**	**376**	**29**	**16.0**	**2.7**	**5.3**	**4.4**	**2.1**	**7.5**	**9.1**	**64.2**	**58.3**	**65.8**
Alaskan Athabascan	48	36	-	14.5	-	6.3	7.6	1.8	5.4	5.8	58.8	37.5	62.2
Aleut	40	33	7	13.6	4.8	6.8	2.7	2.0	2.8	10.0	50.3	34.5	53.7
Tlingit-Haida	114	89	10	17.5	3.8	6.5	4.3	4.9	10.7	13.4	61.7	57.8	62.8
Tlingit	84	64	5	17.6	1.3	2.5	4.8	4.4	11.0	14.5	54.9	58.6	53.8
Pacific Division	**7 780 708**	**5 407 879**	**1 991 971**	**19.0**	**3.4**	**7.4**	**4.7**	**2.5**	**9.0**	**12.3**	**70.6**	**55.5**	**74.3**
American Indian and Alaska Native	**115 948**	**91 311**	**16 257**	**23.6**	**4.8**	**10.4**	**7.1**	**3.1**	**10.0**	**14.9**	**61.5**	**47.8**	**66.7**
American Indian	**73 158**	**58 541**	**9 834**	**24.1**	**4.7**	**11.3**	**7.4**	**3.1**	**9.6**	**15.1**	**63.4**	**48.2**	**69.3**
Apache	3 033	2 524	291	30.0	7.6	13.7	11.4	4.1	10.5	17.1	64.5	44.1	75.3
Apache	2 410	2 012	212	29.8	7.4	13.5	12.2	3.9	10.6	16.7	64.8	43.7	75.7
Chiricahua	199	176	16	41.6	12.3	19.7	10.0	7.1	11.6	29.4	60.8	41.8	80.5
Mescalero Apache	270	206	39	29.5	4.8	15.9	8.2	3.5	7.8	16.2	63.7	41.8	73.8
Arapahoe	122	118	-	22.7	8.7	5.0	4.1	1.5	12.3	13.4	66.7	49.5	73.8
Arapahoe	69	65	-	20.1	11.3	7.8	3.5	2.3	7.8	15.8	73.8	44.6	83.4
Assiniboine	168	127	34	31.3	8.4	19.8	9.7	3.5	5.5	17.0	56.3	28.0	72.0
Assiniboine	168	127	34	31.5	8.4	19.9	9.7	3.6	5.5	17.1	56.0	28.0	71.7
Blackfeet	1 641	1 431	84	29.0	5.6	14.3	12.0	4.9	10.4	21.2	59.4	41.9	68.6
Cahuilla	295	225	39	17.1	1.9	8.7	4.5	2.4	6.9	11.2	55.6	44.2	58.4
Cahuilla	156	111	28	18.5	2.4	9.8	7.2	3.9	9.9	9.6	65.4	46.5	70.0
Morongo Band of Cahuilla Mission Indians	79	69	6	13.0	1.0	6.6	1.0	1.0	0.7	13.3	41.0	50.0	38.9
California Tribes	146	107	21	21.3	6.1	7.0	8.7	1.7	5.9	8.8	68.3	60.7	70.7
Yuki	67	42	12	20.3	7.6	5.8	7.6	3.6	4.4	6.3	77.1	84.4	75.4
Canadian and Latin American	10 443	8 821	968	23.1	3.1	6.6	4.4	2.0	13.9	17.4	57.6	50.9	60.2
Canadian Indian	255	229	18	22.1	2.6	11.2	10.9	3.1	9.5	18.9	65.4	46.9	71.4
Central American Indian	440	389	44	27.4	2.0	3.7	3.6	3.2	22.4	21.7	59.1	41.0	66.2
Mexican American Indian	8 631	7 389	694	22.7	3.1	6.1	3.8	1.9	13.7	17.4	56.2	50.3	58.5
South American Indian	363	252	55	27.0	4.2	10.0	7.6	1.4	7.0	11.5	72.2	66.3	74.5
Spanish American Indian	664	488	148	25.7	3.4	9.4	9.1	2.6	17.3	15.2	63.4	60.2	64.6
Chehalis	108	77	18	25.4	5.4	14.4	6.6	2.6	0.6	11.1	74.0	53.2	80.9
Chemakuan	103	73	15	22.2	8.2	11.9	5.4	2.4	2.6	9.9	58.6	52.1	61.6

Table 27. **Disability Status for Selected American Indian and Alaska Native Tribes (One Tribe Reported): 2000**—Con.

[Data based on a sample (except Tables 79 and 80). For information on confidentiality protection, coverage, sampling error, and nonsampling error, see Appendix G. Tribes are shown if respondents reported only one tribe or as American Indian or Alaska Native only and met the specified threshold. For more information, see "How to Use This Census Report"]

Region Division	Civilian noninstitutionalized population with a disability			Percent of civilian noninstitutionalized population with specified disability							Percent employed of civilian noninstitutionalized population 21 to 64 years		
				5 years and over					16 years and over, going outside the home	16 to 64 years, employment disability		Disability status	
	5 years and over	16 to 64 years	65 years and over	Any disability	Sensory	Physical	Mental	Self-care			Total	With a disability	No disability
Pacific Division—Con.													
American Indian and Alaska Native—Con.													
American Indian—Con.													
Chemakuan—Con.													
Quileute	82	52	15	23.8	9.3	12.2	6.7	3.2	3.8	10.3	59.9	36.0	70.5
Chemehuevi	120	109	9	24.7	2.7	12.3	9.3	4.5	11.8	15.0	67.8	80.9	61.0
Cherokee	11 206	8 984	1 724	30.0	5.8	17.6	10.8	4.7	10.2	17.1	65.0	46.9	73.7
Cherokee	10 736	8 574	1 679	30.1	5.8	17.5	10.8	4.8	10.3	17.1	64.9	47.0	73.5
Western Cherokee	211	186	20	23.1	2.3	15.6	9.9	4.1	9.7	17.5	65.9	47.3	72.5
Cheyenne	292	233	36	28.9	5.9	13.2	9.3	2.5	6.6	19.7	63.7	45.8	71.5
Cheyenne	211	169	31	39.7	9.0	17.5	12.6	2.6	9.4	28.0	60.5	48.4	68.4
Northern Cheyenne	81	64	5	18.5	2.7	9.3	6.2	2.5	3.2	10.3	64.9	37.7	71.3
Chickasaw	476	394	52	19.9	2.5	8.1	7.3	2.5	11.3	15.8	70.7	44.5	78.4
Chinook	95	68	27	19.9	8.2	4.2	7.7	2.3	2.7	12.0	71.8	21.3	82.4
Chinook	89	62	27	20.0	8.8	4.5	8.3	1.1	1.4	11.4	69.0	12.7	80.7
Chippewa	1 829	1 458	252	23.5	5.5	10.6	7.1	2.8	7.7	14.2	68.0	50.5	73.9
Chippewa	1 407	1 119	190	26.6	6.5	11.7	9.0	2.7	8.9	15.9	65.0	50.7	70.9
Sault Ste. Marie Chippewa	41	21	8	14.0	2.0	5.5	4.1	3.8	6.3	8.2	81.7	19.0	90.3
Turtle Mountain Band	160	140	13	16.3	6.6	8.8	2.7	2.7	5.0	7.6	76.5	57.2	81.0
Choctaw	2 306	1 804	334	24.6	4.4	13.5	8.2	3.3	8.6	14.3	67.4	47.6	75.0
Choctaw	2 010	1 627	268	25.2	4.6	14.5	8.2	3.7	8.9	14.8	66.6	46.5	74.6
Oklahoma Choctaw	237	150	64	19.2	4.0	6.7	6.3	0.7	7.8	11.7	73.2	54.7	77.6
Chumash	695	541	108	22.7	4.5	8.2	6.3	2.4	8.3	16.1	67.4	56.6	71.2
Chumash	656	502	108	22.3	4.7	8.2	6.0	2.3	8.0	15.9	68.0	59.2	71.0
Coeur D'Alene	72	67	5	15.7	4.1	9.3	2.8	1.3	4.0	11.7	69.6	53.7	74.4
Colville	1 171	813	276	16.9	4.7	9.6	4.3	2.0	5.3	9.9	61.1	44.0	65.0
Comanche	366	308	58	25.1	3.6	16.5	7.0	5.4	9.9	15.9	71.9	64.5	75.0
Comanche	366	308	58	25.1	3.6	16.5	7.0	5.4	9.9	15.9	71.9	64.5	75.0
Confederated Tribes of the Siletz Reservation	299	209	37	20.7	3.3	7.3	8.4	2.1	8.4	13.8	65.9	49.0	70.8
Coquille	59	45	6	18.1	10.4	5.2	5.2	2.5	2.8	3.0	67.7	64.4	68.6
Costanoan	182	161	15	17.7	1.6	6.9	6.2	2.7	9.0	13.6	72.5	67.9	73.6
Cowlitz	171	129	35	18.1	2.1	10.9	3.3	4.2	8.5	14.4	76.5	58.3	81.1
Cree	178	157	19	24.6	2.1	14.9	13.1	2.9	10.2	15.8	69.9	47.1	78.9
Creek	579	469	38	22.6	2.8	11.6	9.2	3.2	6.8	13.2	72.4	48.1	79.6
Muscogee Creek Nation	538	435	38	22.0	2.8	11.1	9.0	3.0	6.7	12.9	72.7	50.8	79.0
Crow	94	70	19	21.8	3.9	14.6	3.0	3.7	11.7	10.3	67.4	47.5	72.3
Cupeno	97	84	-	20.1	1.7	5.6	7.3	1.9	9.9	10.8	44.2	28.6	51.4
Cupeno	41	41	-	19.8	1.9	10.1	2.9	3.9	7.9	19.7	43.5	48.8	41.1
Delaware	242	170	67	24.1	2.6	15.3	9.6	6.1	12.8	15.3	82.5	52.7	90.1
Delaware	168	121	42	20.2	2.4	12.2	10.8	7.3	9.1	12.4	84.9	56.0	91.7
Diegueno	395	299	80	16.0	3.0	8.3	2.1	2.2	5.8	9.2	51.5	37.8	55.2
Barona Group of Capitan Grande Band	31	27	4	14.9	2.9	6.7	1.9	1.0	9.4	9.7	21.3	22.2	21.0
Diegueno	139	113	21	16.5	3.2	6.4	1.7	1.4	3.4	8.4	62.9	40.7	68.9
Mesa Grande Band of Diegueno Mission Indians	34	15	12	11.6	4.8	9.2	1.0	0.3	1.2	6.3	68.7	46.7	72.0
San Pasqual Band of Diegueno Mission Indians	73	53	20	15.9	4.1	8.5	1.7	2.0	6.7	7.7	45.3	45.3	45.3
Santa Ysabel Band of Diegueno Mission Indians	47	29	14	21.4	0.9	19.5	1.8	10.0	11.5	9.8	46.1	10.3	58.1
Viejas (Baron Long) Group of Capitan Grande Band	26	22	4	17.7	1.4	4.8	-	3.4	12.6	24.1	33.3	50.0	27.1
Gabrieleno	148	97	33	17.7	3.7	9.2	4.6	2.4	6.6	8.0	82.3	73.1	84.4
Grand Ronde	354	269	36	20.0	2.4	6.3	6.4	0.8	7.7	15.1	75.2	69.3	77.2
Gros Ventres	109	73	10	30.8	6.5	11.9	8.8	3.1	10.7	15.3	58.0	31.5	69.4
Gros Ventres	94	73	10	28.2	6.9	12.6	4.8	3.3	10.9	15.7	57.0	31.5	68.3
Hoopa	470	358	82	21.8	7.1	9.8	6.3	2.1	4.7	11.6	62.9	41.6	70.2
Hoopa Valley Tribe	470	358	82	21.8	7.1	9.8	6.3	2.1	4.7	11.6	62.9	41.6	70.2
Iroquois	797	678	86	26.0	5.6	15.0	10.0	4.7	9.5	16.9	72.1	56.1	78.5
Iroquois	166	144	22	29.3	9.9	19.4	13.8	9.0	17.2	16.7	60.7	42.5	70.2
Mohawk	336	298	29	40.2	8.9	21.4	16.0	6.7	14.4	23.2	68.0	57.6	75.8
Oneida Nation of New York	72	58	10	14.1	2.7	11.0	5.7	1.0	3.7	13.6	78.8	75.9	79.3
Seneca	113	99	2	23.9	4.7	15.6	9.1	4.0	2.0	18.0	62.4	25.8	78.0
Juaneno (Acjachemem)	334	240	60	18.0	2.6	7.9	4.7	2.3	8.6	9.9	79.3	54.6	84.6
Kalispel Indian Community	50	43	7	31.4	11.9	9.4	6.9	6.9	12.5	15.9	52.7	29.6	66.0
Karuk Tribe of California	581	471	86	25.5	4.9	12.9	6.9	2.6	8.3	17.3	63.4	47.5	70.7
Kickapoo	81	53	28	19.0	8.2	8.7	1.2	3.1	9.5	13.6	64.2	83.0	58.9
Kickapoo	81	53	28	22.4	9.7	10.2	1.4	3.6	10.4	15.2	66.4	83.0	61.2
Kiowa	61	53	8	13.6	2.0	9.6	4.3	3.4	6.9	9.3	64.1	37.2	68.6
Kiowa	61	53	8	14.6	2.2	10.3	4.6	3.6	7.1	9.5	62.9	37.2	67.3
Klamath	531	428	47	24.3	5.8	8.8	7.2	2.5	7.8	11.9	64.1	58.0	66.8
Luiseno	642	473	126	17.5	3.4	8.0	3.8	3.1	9.8	11.7	58.8	37.7	64.5
La Jolla Band of Luiseno Mission Indians	68	55	8	24.7	2.5	13.8	1.8	6.9	10.1	17.9	60.7	82.8	55.2
Luiseno	287	170	85	18.1	1.6	9.9	4.8	1.9	10.7	11.7	58.2	33.3	64.5
Pala Band of Luiseno Mission Indians	67	62	5	15.2	4.3	6.1	5.0	3.8	12.9	11.7	62.0	9.1	75.8
Pechanga Band of Luiseno Mission Indians	66	59	7	14.6	5.1	3.1	5.5	-	5.7	6.6	68.8	51.1	72.7
Soboba	88	71	17	17.3	4.3	6.3	0.4	5.7	15.0	15.1	38.9	16.2	46.9
Rincon Band of Luiseno Mission Indians	32	30	2	20.4	11.5	4.5	1.3	3.2	-	9.1	60.5	66.7	58.5
Lumbee	110	99	6	17.9	2.0	13.5	5.0	0.3	7.6	15.6	69.6	37.4	78.7
Lummi	525	388	96	19.6	4.8	10.5	6.4	3.0	7.2	10.9	65.5	51.3	69.6
Maidu	356	278	57	20.5	4.3	9.4	4.9	2.1	6.0	14.3	63.2	66.8	62.1
Maidu	282	232	35	20.2	3.9	8.8	3.7	2.2	5.1	14.3	62.5	65.7	61.5
Makah	289	223	35	20.4	4.8	12.2	5.8	1.7	8.3	6.0	57.7	46.4	61.6
Mission Indians	244	176	63	28.0	8.0	17.4	9.1	5.6	14.9	18.7	58.3	42.3	65.5
Mission Indians	188	132	51	28.0	7.9	19.7	9.2	7.3	14.9	20.9	51.6	35.9	58.6
Me-Wuk	509	397	58	23.0	4.0	9.7	9.4	2.2	10.0	13.4	59.7	40.1	66.0
Me-Wuk	509	397	58	23.1	4.0	9.7	9.5	2.2	10.0	13.4	59.4	40.1	65.6
Modoc	137	109	4	35.0	13.3	21.7	8.7	10.0	15.9	16.0	54.5	42.2	63.1
Modoc	137	109	4	35.6	13.5	22.1	8.8	10.1	16.1	16.3	55.8	42.2	65.6
Mono	326	229	76	21.5	4.8	7.9	3.2	3.5	12.4	13.3	60.6	55.1	62.3
Mono	300	214	65	21.0	4.7	7.8	2.8	3.7	11.6	13.2	60.1	54.2	61.8
Navajo	2 190	1 860	183	25.3	4.6	10.6	8.3	3.2	10.2	13.5	65.8	51.7	71.5
Nez Perce	351	257	65	27.0	7.5	13.6	10.2	3.7	8.5	14.9	58.6	46.8	63.2
Nomlaki	149	98	35	37.5	8.6	24.7	9.6	8.8	18.5	30.4	41.8	43.8	40.5

Table 27. **Disability Status for Selected American Indian and Alaska Native Tribes (One Tribe Reported): 2000**—Con.

[Data based on a sample (except Tables 79 and 80). For information on confidentiality protection, coverage, sampling error, and nonsampling error, see Appendix G. Tribes are shown if respondents reported only one tribe or as American Indian or Alaska Native only and met the specified threshold. For more information, see "How to Use This Census Report"]

Region Division	Civilian noninstitutionalized population with a disability			Percent of civilian noninstitutionalized population with specified disability							Percent employed of civilian noninstitutionalized population 21 to 64 years		
				5 years and over					16 years and over, going outside the home	16 to 64 years, employment disability		Disability status	
	5 years and over	16 to 64 years	65 years and over	Any disability	Sensory	Physical	Mental	Self-care			Total	With a disability	No disability
Pacific Division—Con.													
American Indian and Alaska Native—Con.													
American Indian—Con.													
Nomlaki—Con.													
Nomlaki	136	95	25	36.2	8.2	22.6	7.4	5.9	15.0	30.4	42.4	45.3	40.3
Osage	241	186	40	20.0	4.0	9.6	6.5	3.2	5.4	13.9	69.6	45.3	76.0
Ottawa	97	86	7	20.3	0.8	12.1	4.2	-	4.8	12.0	60.2	70.9	56.5
Ottawa	75	75	-	22.1	-	11.8	4.7	-	6.5	15.9	58.2	66.7	54.5
Paiute	723	580	110	21.1	5.2	8.6	4.1	1.7	6.7	13.0	68.4	53.2	73.6
Burns Paiute Tribe	24	24	-	17.6	5.9	13.2	7.4	5.1	2.1	4.5	59.3	33.3	70.7
Paiute	604	473	98	21.5	4.9	8.6	4.1	1.7	7.0	12.8	69.4	54.4	74.5
Paiute-Shoshone	100	91	7	16.6	4.3	10.0	3.3	1.0	2.8	7.0	66.3	27.4	74.8
Shoshone Paiute	70	66	2	16.9	4.1	9.7	3.6	1.4	2.3	8.5	65.7	31.7	73.7
Pima	206	146	49	20.1	3.5	10.4	6.4	1.1	9.0	13.0	67.1	55.5	71.2
Pima	152	124	28	16.8	3.8	9.1	4.5	-	4.8	11.1	67.0	50.8	72.3
Pit River	319	259	29	24.8	3.8	6.7	9.9	2.3	10.8	14.1	50.5	39.8	55.2
Pit River Tribe of California	319	259	29	25.3	3.9	6.8	10.1	2.4	11.1	14.6	51.8	39.8	57.4
Pomo	852	670	141	20.2	3.0	10.6	5.7	3.7	9.2	12.6	64.8	50.3	69.6
Pomo	657	523	108	22.7	3.1	12.5	6.8	4.2	10.2	14.4	62.2	45.9	68.8
Potawatomi	449	346	75	23.1	1.6	13.4	9.8	3.5	6.2	12.4	73.9	51.6	81.4
Citizen Potawatomi Nation	120	66	46	35.3	-	17.6	21.5	10.0	13.8	13.1	67.1	33.3	78.2
Potawatomi	313	264	29	21.0	2.1	12.4	7.3	1.9	4.8	11.9	74.9	58.0	80.7
Pueblo	1 027	857	96	22.3	3.7	8.6	5.5	1.1	7.4	12.9	68.1	50.5	73.7
Acoma	32	22	-	7.8	-	1.0	3.4	-	6.3	8.1	79.3	81.8	79.0
Hopi	330	299	19	33.0	8.3	12.4	8.9	1.9	11.2	15.9	62.0	51.0	68.2
Laguna	58	49	-	13.4	1.2	3.7	1.6	2.1	3.4	12.4	68.9	84.4	66.1
Pueblo	166	146	12	15.8	1.3	3.2	5.1	0.6	5.8	11.1	70.4	19.0	79.0
Ysleta Del Sur Pueblo of Texas	148	121	27	35.8	4.6	21.3	2.2	-	8.5	26.0	56.1	48.2	61.3
Puget Sound Salish	1 915	1 514	215	20.7	4.3	9.3	5.9	2.5	6.5	14.1	63.3	52.5	67.1
Muckleshoot	257	203	6	21.1	3.4	8.4	6.3	3.0	6.3	20.4	58.2	52.6	60.7
Nisqually	77	71	2	20.3	4.5	6.8	2.4	0.5	13.5	8.4	60.9	53.2	63.7
Nooksack	89	68	14	14.5	5.2	8.2	3.6	2.0	5.4	8.5	60.4	48.5	63.0
Puyallup	246	218	10	20.1	0.9	7.5	4.4	2.6	8.2	15.5	57.5	41.7	64.6
Skokomish	156	147	5	28.7	7.9	11.2	3.1	2.4	5.4	22.0	46.2	48.5	44.6
Snohomish	118	84	17	29.9	2.5	19.0	9.9	2.3	3.2	9.5	67.5	46.4	75.7
Squaxin Island	84	68	16	16.3	4.5	7.4	4.5	1.6	4.8	13.6	66.9	68.4	66.5
Suquamish	117	76	19	23.3	6.0	9.4	8.6	3.4	4.9	11.4	80.1	72.4	83.2
Swinomish	93	67	20	18.4	5.3	9.9	4.7	2.2	5.0	10.6	54.3	54.1	54.3
Tulalip	411	320	53	20.2	6.0	8.5	6.4	2.6	8.8	15.8	64.6	49.6	69.5
Upper Skagit	65	30	28	19.1	3.5	8.5	8.5	4.1	2.1	6.6	76.2	66.7	77.7
Quinault	381	268	75	19.9	7.4	9.4	5.7	2.4	6.6	9.1	59.9	37.3	65.8
Rocky Boy's Chippewa Cree	89	88	-	20.6	3.5	8.6	8.4	2.1	5.3	17.0	43.4	35.2	46.4
Round Valley	51	49	2	20.4	2.4	7.6	1.6	0.8	11.9	15.6	63.4	84.2	57.7
Salinan	111	68	35	32.6	7.6	26.8	8.5	2.9	9.3	10.4	53.5	45.6	57.1
Salish	223	178	37	27.1	8.0	12.8	10.7	2.9	5.6	9.0	58.4	40.7	66.0
Salish and Kootenai	37	25	2	8.9	1.2	1.2	4.8	0.5	1.5	2.2	74.5	65.0	75.3
Salish and Kootenai	37	25	2	8.9	1.2	1.2	4.8	0.5	1.5	2.2	74.5	65.0	75.3
Seminole	415	323	65	38.5	4.2	15.9	11.1	1.4	7.2	27.0	76.6	67.5	83.4
Seminole	415	323	65	39.6	4.3	16.3	11.5	1.4	7.4	27.7	75.9	67.5	82.5
Serrano	72	58	8	19.9	7.2	14.1	5.0	9.1	11.8	12.8	51.1	32.8	59.5
Serrano	59	51	8	19.0	8.4	14.2	3.9	9.0	13.9	15.1	49.7	23.5	62.7
Shasta	54	50	-	13.5	4.3	10.3	7.5	4.8	5.8	7.8	82.0	68.3	84.3
Shasta	54	50	-	14.6	4.6	11.1	8.1	5.1	6.2	8.3	82.1	68.3	84.5
Shawnee	161	155	6	28.9	6.8	15.6	11.8	3.2	12.2	22.8	65.3	52.3	73.1
Shawnee	100	94	6	30.4	5.8	18.8	10.9	3.0	9.9	22.1	59.5	41.5	68.9
Shoshone	326	239	78	22.6	5.3	12.2	7.5	2.3	12.0	12.8	60.5	29.5	70.1
Shoshone	275	200	66	22.0	3.7	11.3	7.2	1.4	11.0	11.6	61.4	34.1	69.7
Sioux	2 420	2 038	205	23.7	3.9	11.5	9.3	2.1	7.3	14.1	63.8	40.2	72.8
Cheyenne River Sioux	53	53	-	13.8	2.1	6.0	4.7	1.8	4.1	8.4	76.6	54.3	80.8
Oglala Sioux	270	230	15	19.8	1.4	11.6	11.1	3.0	7.3	12.5	68.3	31.5	79.2
Rosebud Sioux	135	126	2	29.7	5.9	14.5	9.0	1.3	1.0	17.5	66.6	51.6	74.9
Sioux	1 136	952	114	23.7	3.0	12.1	9.3	2.0	7.3	14.4	56.6	36.2	64.6
Standing Rock Sioux	70	36	22	19.3	2.5	5.0	8.8	2.5	10.7	9.7	68.5	38.9	73.7
Teton Sioux	396	325	23	31.8	7.0	12.5	13.2	2.0	8.8	16.2	73.3	47.6	87.0
Yankton Sioux	41	32	-	12.2	-	7.7	8.6	-	5.6	9.1	76.5	34.4	84.5
S'Klallam	339	265	57	18.9	4.1	10.4	6.5	1.9	6.8	12.0	67.4	54.4	72.0
Jamestown S'Klallam	55	47	8	17.4	3.2	7.9	3.8	1.3	4.2	16.1	87.8	72.3	92.4
Klallam	140	100	39	20.8	4.9	11.8	8.9	3.6	7.7	10.7	56.5	43.0	61.7
Lower Elwha Tribal Community	58	46	4	22.1	7.6	13.3	11.0	2.3	14.5	15.0	54.5	47.7	57.4
Port Gamble Klallam	73	61	6	16.4	1.8	8.1	2.9	-	4.2	8.9	70.6	69.5	70.9
Spokane	408	322	66	20.4	4.3	8.8	4.9	1.8	3.5	15.6	62.1	53.9	65.1
Tohono O'Odham	248	197	40	21.4	2.7	4.9	4.9	3.0	10.8	12.4	73.1	44.4	83.0
Tohono O'Odham	248	197	40	21.6	2.7	5.0	5.0	3.0	10.9	12.5	72.8	44.4	82.7
Tolowa	122	89	33	25.1	7.2	10.7	10.9	6.6	11.3	18.1	69.4	59.6	73.3
Tolowa	106	75	31	24.7	8.1	11.4	11.9	7.0	11.3	16.1	69.5	56.0	74.6
Umatilla	218	159	47	17.1	5.8	7.9	3.6	2.0	3.9	9.6	76.5	68.1	78.4
Umpqua	145	96	11	24.3	3.0	5.9	11.4	0.3	3.6	13.3	67.0	47.6	73.6
Cow Creek Umpqua	123	74	11	25.5	2.1	5.8	14.1	-	3.9	12.5	61.7	36.7	68.9
Ute	65	43	22	14.3	4.8	10.7	5.0	4.6	8.0	4.8	53.5	37.2	55.9
Ute	62	40	22	15.1	4.9	11.9	5.6	5.1	8.7	5.0	49.2	37.5	50.9
Wailaki	189	136	51	22.0	5.1	17.9	5.0	5.6	8.3	15.3	57.9	45.1	62.4
Warm Springs	551	425	60	19.8	6.4	7.6	6.7	2.6	11.7	12.0	63.3	57.4	65.8
Wascopum	58	40	18	27.0	9.3	14.4	5.6	4.2	6.6	13.4	54.3	57.5	53.0
Washoe	103	88	11	28.1	8.5	9.8	3.3	0.5	5.8	13.9	68.6	62.1	72.2
Washoe	103	88	11	28.1	8.5	9.8	3.3	0.5	5.8	13.9	68.6	62.1	72.2
Winnebago	120	95	21	33.2	9.7	21.3	11.6	7.2	12.1	8.9	55.6	34.7	68.4
Wintun	459	357	62	24.6	7.4	13.2	8.1	2.7	9.4	13.2	66.8	42.8	75.8
Wintun	457	357	60	24.7	7.4	13.2	8.1	2.6	9.4	13.3	67.2	42.8	76.5
Wiyot	88	76	11	21.6	1.7	11.8	5.4	2.2	8.2	17.5	53.0	30.1	61.4
Wiyot	57	46	11	16.6	2.0	7.3	4.9	-	3.7	8.6	49.3	14.0	57.8
Yakama	1 559	1 264	188	22.7	5.6	9.1	5.7	2.6	8.4	15.9	48.6	36.0	54.1
Yaqui	658	490	151	18.6	3.9	10.0	5.4	2.6	8.7	11.8	70.9	53.5	75.5
Pascua Yaqui	98	78	20	23.2	6.1	17.7	5.0	2.6	13.6	20.7	69.5	65.4	71.6

Table 27. **Disability Status for Selected American Indian and Alaska Native Tribes (One Tribe Reported): 2000**—Con.

[Data based on a sample (except Tables 79 and 80). For information on confidentiality protection, coverage, sampling error, and nonsampling error, see Appendix G. Tribes are shown if respondents reported only one tribe or as American Indian or Alaska Native only and met the specified threshold. For more information, see "How to Use This Census Report"]

Region Division	Civilian noninstitutionalized population with a disability			Percent of civilian noninstitutionalized population with specified disability							Percent employed of civilian noninstitutionalized population 21 to 64 years		
				5 years and over					16 years and over, going outside the home	16 to 64 years, employment disability		Disability status	
	5 years and over	16 to 64 years	65 years and over	Any disability	Sensory	Physical	Mental	Self-care			Total	With a disability	No disability
Pacific Division—Con.													
American Indian and Alaska Native—Con.													
American Indian—Con.													
Yaqui—Con.													
Yaqui	560	412	131	18.0	3.6	8.9	5.5	2.6	8.1	10.7	71.0	51.1	75.9
Yokuts	453	324	86	16.8	2.9	6.2	6.6	2.9	8.3	11.1	58.3	44.5	61.8
Picayune Rancheria of Chukchansi Indians	133	81	47	16.7	3.9	6.5	7.7	7.0	6.8	14.4	60.0	34.6	65.6
Tachi	8	6	-	2.9	1.1	1.8	-	-	-	1.7	36.7	50.0	36.1
Tule River	137	97	15	24.3	5.3	11.9	9.4	2.3	8.8	10.7	55.4	44.1	60.7
Yokuts	167	132	24	17.4	1.4	4.6	6.6	0.9	13.0	11.7	67.0	47.8	72.3
Yuman	372	275	69	17.8	7.0	9.8	5.4	2.1	6.7	8.5	63.2	42.2	69.9
Fort Mojave Indian Tribe of Arizona	70	44	20	19.4	5.8	13.9	4.4	6.1	9.8	5.1	74.6	47.7	83.0
Quechan	250	192	40	17.8	6.8	9.4	5.4	1.5	6.7	9.2	61.8	42.8	67.7
Yurok	695	488	146	21.0	3.7	11.0	6.9	3.3	5.8	10.7	58.8	43.5	63.7
Yurok	695	488	146	21.0	3.7	11.0	6.9	3.3	5.8	10.7	58.8	43.5	63.7
Alaska Native	**15 318**	**10 849**	**3 060**	**19.1**	**5.6**	**7.9**	**5.2**	**2.1**	**7.2**	**10.8**	**57.2**	**46.9**	**60.1**
Alaskan Athabascan	2 165	1 393	521	17.8	4.6	7.6	5.8	1.8	6.7	8.3	55.1	43.5	57.8
Alaskan Athabascan	1 232	794	289	18.6	3.9	8.1	6.4	2.1	7.4	9.7	56.5	41.3	60.0
Allakaket Village	5	3	2	3.5	-	1.4	2.1	-	-	3.3	45.8	-	47.8
Doyon	97	81	16	12.5	2.8	6.7	2.3	2.1	7.0	3.2	60.5	48.6	62.6
Native Village of Fort Yukon	12	9	3	12.6	-	3.2	-	-	2.9	13.8	70.5	66.7	70.9
Holy Cross Village	-	-	-	-	-	-	-	-	-	-	47.1	(X)	47.1
Huslia Village	32	16	16	13.4	8.0	6.3	4.6	4.2	8.9	5.3	65.5	57.1	66.7
Kenaitze Indian Tribe	75	59	7	19.4	9.6	7.0	8.3	0.5	8.6	11.3	61.5	35.2	69.4
Koyukuk Native Village	36	25	4	18.9	7.9	8.4	5.8	4.2	5.0	3.5	60.4	64.0	59.2
Native Village of Minto	52	19	30	25.9	13.9	16.9	11.9	3.5	11.7	3.8	37.8	58.8	32.9
Nondalton Village	18	6	12	9.5	-	6.3	-	-	1.5	5.4	42.7	66.7	41.0
Nulato Village	27	16	9	8.2	6.3	2.4	-	-	-	1.0	42.9	25.0	44.7
Shageluk Native Village	37	32	5	26.4	7.1	2.1	-	-	4.9	34.2	72.5	75.0	70.3
Native Village of Tanacross	24	17	7	22.4	8.4	15.9	3.7	-	2.2	15.7	18.7	23.5	17.2
Village of Venetie	32	23	7	9.6	1.5	2.7	-	-	11.0	3.6	37.0	13.0	41.2
Aleut	1 066	859	125	21.8	5.3	9.5	7.2	3.0	7.1	12.9	61.1	47.3	66.1
Alutiiq Aleut	11	7	4	4.5	3.3	2.1	0.4	-	1.1	1.8	63.6	-	66.5
Alutiiq	8	4	4	6.7	5.9	2.5	0.8	-	1.9	3.3	75.6	-	79.3
Bristol Bay Aleut	114	88	18	22.1	8.9	13.2	5.6	2.1	5.4	8.5	56.4	45.8	60.7
Chugach Aleut	79	65	4	24.4	4.9	5.6	9.0	1.2	3.0	12.1	58.2	54.2	60.0
Eskimo Tribes	1 019	668	187	24.7	7.2	9.0	9.7	2.8	9.0	12.4	53.3	35.2	59.0
Eskimo	1 019	668	187	24.7	7.2	9.0	9.7	2.8	9.0	12.4	53.3	35.2	59.0
Eyak	64	36	16	19.7	4.9	5.2	4.9	0.9	4.0	10.5	73.4	77.4	72.6
Inupiat Eskimo	2 358	1 626	580	16.7	5.7	6.2	3.5	1.4	6.3	8.9	56.8	49.0	58.7
Native Village of Ambler	15	10	5	11.2	8.2	3.0	1.5	-	2.0	-	48.6	25.0	51.5
Arctic Slope Corporation	45	44	1	6.3	2.4	2.6	0.8	0.1	1.8	3.5	62.5	50.0	64.3
Native Village of Barrow Inupiat Traditional Government	14	7	7	7.4	2.7	3.7	0.5	-	3.7	5.3	70.6	28.6	74.4
Bering Straits Inupiat	156	106	47	32.9	9.1	20.7	10.1	5.1	10.1	11.3	45.2	29.7	52.6
Native Village of Brevig Mission	60	55	5	27.6	2.8	2.8	-	-	33.1	22.1	62.1	75.0	52.7
Native Village of Buckland	45	19	12	13.6	9.7	6.9	1.8	0.6	1.0	-	53.1	26.3	57.3
Native Village of Elim	34	20	14	10.6	7.8	7.8	0.9	1.6	5.2	-	41.0	25.0	43.2
Inupiaq	414	288	103	19.5	5.1	8.1	4.2	1.0	9.9	11.7	56.0	48.2	58.1
Inupiat	340	257	59	17.3	5.2	5.2	5.2	1.9	6.4	11.8	62.5	46.0	67.0
Native Village of Kiana	57	47	6	18.7	5.6	3.0	0.7	1.3	2.1	17.2	59.0	59.6	58.8
King Island Native Community	59	41	18	22.2	3.8	4.1	1.5	-	16.0	3.1	56.1	14.6	68.9
Native Village of Kivalina	27	19	8	8.4	2.5	2.5	0.6	-	3.1	4.9	41.1	12.5	44.8
Native Village of Kotzebue	46	16	7	14.4	0.9	2.2	7.2	0.6	1.1	9.4	73.4	91.7	71.7
Native Village of Koyuk	40	33	7	18.0	6.8	10.4	0.5	0.9	0.7	5.1	43.7	6.7	56.2
Kwiguk	20	6	10	9.5	3.8	6.2	5.7	1.9	2.1	0.8	54.5	40.0	55.2
Nana Inupiat	195	157	38	17.6	5.7	6.0	3.5	1.2	3.9	12.0	55.6	58.7	54.6
Native Village of Noatak	23	17	6	6.6	2.3	0.6	0.6	-	1.3	5.8	48.9	70.6	46.5
Nome Eskimo Community	103	62	24	15.8	7.2	8.9	6.9	4.5	7.2	3.7	58.0	9.1	67.1
Native Village of Point Hope	48	30	17	9.3	3.5	4.1	1.2	1.0	0.8	3.3	55.8	63.0	55.0
Native Village of Selawik	24	15	3	13.4	3.4	3.4	-	3.4	2.5	7.7	28.7	50.0	25.6
Native Village of Shaktoolik	29	14	14	17.9	16.0	11.1	2.5	1.9	5.1	3.8	51.2	30.8	54.8
Native Village of Shishmaref	52	26	26	12.2	7.7	5.4	1.9	0.7	4.1	3.8	51.4	79.2	48.0
Native Village of Shungnak	21	12	9	8.0	2.7	0.8	4.6	-	-	-	58.5	-	64.9
Native Village of Teller	46	41	5	32.6	2.8	3.5	1.4	-	26.7	22.7	54.1	64.5	48.1
Native Village of Unalakleet	169	110	45	24.3	6.9	8.8	3.5	2.0	5.4	17.3	58.4	74.8	51.9
Village of Wainwright	44	19	23	21.9	10.0	9.5	10.0	5.0	8.0	4.0	60.0	73.7	57.1
Village of White Mountain	73	56	17	25.6	15.1	7.0	3.5	-	5.7	15.4	62.1	70.2	58.8
Koniag Aleut	161	117	38	13.2	3.4	8.4	4.4	2.9	4.7	6.3	51.4	29.1	55.7
Koniag Aleut	75	50	25	17.1	2.5	14.1	4.1	1.1	5.5	5.1	53.5	20.0	60.1
Village of Old Harbor	8	8	-	4.6	4.6	2.9	1.2	1.2	1.8	4.6	33.7	12.5	35.6
Native Village of Port Lions	20	7	7	14.9	6.7	8.2	6.0	4.5	1.0	4.5	68.2	42.9	70.5
Sealaska	79	70	4	27.9	9.2	17.0	3.5	0.7	12.3	13.5	43.6	30.0	51.2
Sealaska	73	66	2	28.9	9.5	16.6	2.4	-	12.2	12.9	48.0	31.8	57.9
Siberian Eskimo	195	154	33	16.6	4.4	5.1	0.6	0.9	2.7	12.6	38.1	69.6	29.8
Native Village of Gambell	78	48	24	15.7	7.6	6.2	0.8	1.0	3.2	6.0	33.3	50.0	30.4
Native Village of Savoonga	117	106	9	18.8	2.2	4.7	0.5	1.0	2.6	19.0	37.5	78.5	21.7
Tlingit-Haida	2 444	1 662	538	20.3	6.1	10.3	6.5	2.8	7.1	10.6	63.3	42.4	68.7
Chilkat Indian Village (Kluckwan)	26	16	7	21.0	12.1	10.5	9.7	1.6	11.2	8.8	45.6	35.7	48.1
Haida	187	121	63	19.0	4.5	10.5	3.4	1.6	6.8	13.5	59.7	37.2	65.0
Hoonah Indian Association	51	36	14	21.5	10.5	8.4	4.2	1.3	7.9	15.3	46.1	9.7	57.7
Hydaburg Cooperative Association	13	8	2	7.1	1.6	3.3	1.6	1.1	2.4	4.3	37.6	16.7	39.1
Organized Village of Kake	23	15	8	8.4	5.8	3.3	0.7	1.5	4.9	1.0	61.0	66.7	60.5
Ketchikan Indian Corporation	62	43	6	12.5	1.4	7.9	8.1	1.2	1.7	3.6	67.6	26.7	72.4
Klawock Cooperative Association	49	29	16	20.8	8.5	9.3	7.2	2.5	4.9	7.7	51.2	42.3	53.6
Organized Village of Saxman	116	88	22	37.5	12.9	23.0	10.4	4.2	17.7	12.9	42.0	32.1	51.1
Sitka Tribe of Alaska	44	31	13	16.3	3.3	4.1	2.6	-	1.4	14.4	78.8	84.0	77.8
Tlingit	1 570	1 096	334	21.6	7.0	11.7	6.8	3.8	7.2	11.8	64.4	44.4	70.3
Tsimshian	287	193	81	15.4	4.7	8.3	3.5	0.9	3.0	6.3	64.4	47.5	67.8
Metlakatla Indian Community Annette Island Reserve	82	50	29	12.9	5.8	6.6	2.4	0.8	2.1	3.9	52.5	42.0	54.1
Tsimshian	177	124	46	16.3	2.9	8.9	4.4	1.0	3.6	7.6	72.6	52.6	77.0
Unangan Aleut	344	278	53	17.2	3.6	7.7	1.5	2.3	6.5	13.1	59.0	57.8	59.3

Table 27. **Disability Status for Selected American Indian and Alaska Native Tribes (One Tribe Reported): 2000**—Con.

[Data based on a sample (except Tables 79 and 80). For information on confidentiality protection, coverage, sampling error, and nonsampling error, see Appendix G. Tribes are shown if respondents reported only one tribe or as American Indian or Alaska Native only and met the specified threshold. For more information, see "How to Use This Census Report"]

Region Division	Civilian noninstitutionalized population with a disability			Percent of civilian noninstitutionalized population with specified disability							Percent employed of civilian noninstitutionalized population 21 to 64 years		
				5 years and over					16 years and over, going outside the home	16 to 64 years, employment disability		Disability status	
	5 years and over	16 to 64 years	65 years and over	Any disability	Sensory	Physical	Mental	Self-care			Total	With a disability	No disability
Pacific Division—Con.													
American Indian and Alaska Native—Con.													
Alaska Native—Con.													
Unangan Aleut—Con.													
Aleut Corporation	53	45	5	26.9	5.1	14.2	-	1.5	8.6	15.9	75.3	58.5	80.5
King Cove	18	18	-	5.8	-	1.3	-	-	1.8	8.5	59.1	64.7	58.5
Qagan Tayagungin Tribe of Sand Point Village	41	39	-	15.9	4.3	4.7	1.9	0.8	3.9	13.1	46.2	42.9	47.1
Saint Paul	94	68	21	21.3	4.3	11.5	2.5	3.4	8.7	12.9	57.3	48.3	60.0
South Naknek Village	21	14	7	14.2	8.1	6.8	-	2.0	3.6	4.1	41.8	71.4	36.4
Yup'ik	3 657	2 659	699	19.4	6.0	6.8	4.3	1.9	8.7	12.4	54.3	51.4	55.3
Akiachak Native Community	107	90	10	21.0	2.4	1.6	1.8	1.6	3.2	25.4	49.2	73.3	37.4
Village of Alakanuk	67	27	40	10.6	6.5	8.2	3.0	-	2.5	2.0	43.9	16.0	46.6
Algaaciq Native Village (St. Mary's)	58	32	14	23.0	4.8	9.1	7.9	1.6	9.4	14.9	72.8	64.5	75.2
Village of Aniak	48	38	6	18.8	9.0	7.5	2.7	4.7	6.5	13.3	54.6	57.7	53.5
Asa'carsarmiut Tribe	117	96	18	19.9	4.8	3.1	1.5	1.7	3.3	23.0	46.2	84.4	28.3
Bristol Bay	123	97	9	30.1	5.9	8.8	5.1	1.5	8.5	27.9	49.6	60.9	41.9
Calista	89	53	14	25.4	12.3	8.0	8.0	1.7	7.3	8.3	58.8	64.2	57.0
Village of Chefornak	46	31	15	17.0	6.7	8.5	6.7	4.4	5.5	16.9	70.7	67.7	71.7
Native Village of Chuathbaluk	23	19	4	15.8	5.5	8.2	-	2.7	5.3	16.2	56.4	57.9	55.6
Curyung Tribal Council (Native Village of Dillingham)	63	35	14	15.3	2.9	7.0	4.6	3.6	6.5	7.4	67.8	70.0	67.4
Emmonak Village	72	51	21	11.9	5.6	6.8	3.5	0.3	2.5	5.9	53.2	28.3	57.6
Native Village of Goodnews Bay	43	37	6	22.5	3.7	8.4	1.0	1.0	15.2	8.0	41.9	50.0	38.7
Native Village of Hooper Bay	113	57	44	14.4	8.8	6.9	5.5	2.0	3.0	4.8	40.0	40.4	39.9
Iqurmuit Traditional Council	15	10	5	8.7	2.9	5.2	-	1.2	1.7	7.3	66.7	100.0	61.8
Native Village of Kasigluk	69	38	27	13.9	5.1	9.1	1.4	0.6	7.6	4.7	49.4	52.6	48.8
Native Village of Kipnuk	35	28	7	8.6	3.4	2.2	-	0.2	3.9	5.7	50.7	61.9	49.5
Native Village of Kongiganak	4	4	-	4.3	-	1.1	-	-	-	7.1	43.3	75.0	38.5
Organized Village of Kwethluk	40	23	14	26.3	11.2	6.6	5.9	-	7.1	10.4	61.4	50.0	66.0
Native Village of Marshall (Fortuna Ledge)	69	42	8	27.2	11.4	9.4	9.4	2.0	4.8	16.6	59.1	29.3	72.5
Naknek Native Village	32	19	10	28.1	14.0	7.0	1.8	4.4	2.3	14.5	83.3	100.0	76.6
Native Village of Napakiak	63	44	19	26.6	15.6	14.3	5.5	2.1	7.1	8.0	53.2	40.9	58.9
Native Village of Napaskiak	94	72	17	24.7	3.4	2.6	3.9	1.1	9.8	32.7	61.1	75.0	53.3
New Koliganek Village Council	13	4	9	9.3	7.1	2.1	2.9	1.4	5.4	3.4	66.7	-	72.0
Newhalen Village	24	20	4	21.8	12.7	1.8	-	2.7	10.9	16.7	55.3	50.0	58.6
Newtok Village	20	18	2	6.6	4.3	2.3	0.3	0.7	1.0	2.1	56.3	44.4	58.1
Native Village of Nightmute	23	8	5	16.7	8.7	2.2	7.2	5.1	-	3.2	55.1	37.5	57.4
Native Village of Nunapitchuk	52	35	17	13.5	6.0	9.3	3.1	0.5	5.3	2.4	60.3	48.6	62.7
Orutsararmuit Native Village (Bethel)	61	41	4	22.3	4.8	4.0	11.0	-	11.8	8.4	59.1	43.2	64.3
Native Village of Saint Michael	21	12	9	12.7	9.7	7.9	3.6	0.6	5.0	0.9	38.5	27.3	40.0
Stebbins Community Association	76	52	20	15.0	6.7	6.7	1.6	1.2	4.4	8.0	51.0	59.2	49.0
Traditional Village of Togiak	90	81	7	28.5	2.8	2.5	1.9	2.2	37.1	14.0	28.7	22.1	35.0
Native Village of Tuntutuliak	87	71	14	34.9	6.0	6.8	2.8	1.2	39.9	35.6	59.8	62.9	56.0
Native Village of Tununak	43	18	17	17.6	9.0	9.8	5.3	7.0	6.4	5.1	49.6	-	55.6
Yup'ik	1 128	880	153	20.5	5.2	7.3	5.2	2.3	9.7	13.0	55.3	45.5	58.7
Yup'ik Eskimo	238	172	42	18.1	5.5	7.2	5.2	2.6	8.1	10.9	62.4	50.3	65.8

Table 28. **Employment Status and Journey to Work for Selected American Indian and Alaska Native Tribes (One Tribe Reported): 2000**

[Data based on a sample (except Tables 79 and 80). For information on confidentiality protection, coverage, sampling error, and nonsampling error, see Appendix G. Tribes are shown if respondents reported only one tribe or as American Indian or Alaska Native only and met the specified threshold. For more information, see "How to Use This Census Report"]

Region Division	Population 16 years and over										Females with own children under 6 years		Own children under 6 years, all parents in family in labor force
			Labor force										
			Percent in labor force		Civilian labor force		Workers						
								Means of transportation to work					
	Total	Female	Total	Female	Number	Percent unemployed	Number	Percent using car, truck, or van	Percent in carpools	Percent using public transportation	Number	Percent in labor force	
Northeast Region	**41 985 417**	**22 065 228**	**63.2**	**57.0**	**26 471 542**	**5.9**	**24 444 773**	**79.1**	**9.8**	**12.4**	**2 823 927**	**61.3**	**2 260 661**
American Indian and Alaska Native	**116 604**	**59 163**	**59.4**	**54.8**	**68 758**	**11.5**	**59 183**	**72.3**	**14.6**	**17.0**	**8 522**	**54.8**	**6 862**
American Indian	**75 219**	**38 191**	**62.2**	**57.6**	**46 381**	**10.5**	**40 700**	**75.3**	**14.3**	**14.0**	**5 391**	**57.8**	**4 048**
Abenaki Nation of Missiquoi	1 591	763	70.9	68.2	1 128	10.4	979	87.2	14.2	0.7	94	68.1	87
Algonquian	320	132	62.2	53.8	199	11.1	174	84.5	19.5	8.0	13	-	-
Apache	879	369	64.3	66.1	526	4.8	522	64.4	14.4	13.0	29	55.2	14
Apache	725	296	62.5	62.2	414	5.1	414	65.2	12.1	15.2	29	55.2	6
Blackfeet	2 243	1 141	64.6	67.2	1 437	13.7	1 214	83.5	15.8	7.3	141	61.7	54
Canadian and Latin American	13 114	6 274	60.1	51.9	7 855	10.7	6 897	52.0	15.2	36.6	1 164	49.7	743
Canadian Indian	450	235	72.0	68.5	318	0.6	309	90.6	16.5	7.1	43	76.7	25
Central American Indian	2 831	1 439	66.0	60.6	1 869	9.5	1 654	45.0	11.9	46.7	271	57.2	189
Mexican American Indian	3 190	1 279	56.9	38.9	1 815	9.6	1 621	49.4	23.4	35.0	286	37.4	295
South American Indian	4 264	2 163	59.9	53.9	2 537	11.7	2 199	51.6	9.8	36.8	376	48.1	99
Spanish American Indian	2 106	1 036	56.5	46.1	1 184	14.8	994	56.5	17.8	31.9	183	53.0	135
Cherokee	9 349	4 901	61.4	59.0	5 684	10.5	5 017	74.5	14.0	13.2	674	59.2	346
Cherokee	8 954	4 721	60.6	58.4	5 369	10.6	4 728	73.9	13.9	14.0	657	58.1	314
Chippewa	1 154	654	64.1	63.1	740	5.0	696	77.6	7.9	15.2	68	41.2	51
Chippewa	787	435	59.0	57.9	464	3.9	439	77.0	5.5	14.8	45	11.1	37
Choctaw	491	279	71.1	64.9	333	4.5	326	74.2	8.3	8.6	38	71.1	30
Choctaw	418	243	70.8	65.8	280	5.4	274	77.4	7.7	4.7	38	71.1	30
Creek	267	102	61.8	69.6	158	17.7	132	73.5	3.8	10.6	16	31.3	6
Muscogee Creek Nation	236	90	60.6	65.6	136	20.6	115	70.4	4.3	12.2	16	31.3	6
Delaware	1 508	717	63.8	63.9	962	8.3	857	89.7	19.0	6.7	134	67.9	29
Delaware	226	100	61.1	67.0	138	6.5	129	96.1	2.3	-	7	100.0	-
Lenni-Lanape	642	339	72.6	69.6	466	6.9	415	82.9	15.4	10.8	79	67.1	15
Ramapough Mountain	555	251	58.7	58.6	326	12.0	281	95.7	34.2	4.3	48	64.6	9
Iroquois	16 467	8 404	64.8	59.3	10 648	10.7	9 252	84.2	13.3	6.0	1 116	64.8	1 088
Cayuga Nation	543	294	64.5	59.5	348	14.9	298	93.0	23.8	5.4	36	91.7	19
Iroquois	921	448	67.6	61.4	623	13.5	513	81.7	13.1	7.0	67	47.8	24
Mohawk	7 312	3 854	64.6	59.0	4 705	7.5	4 237	82.7	11.3	5.9	463	64.1	427
Oneida Nation of New York	871	429	67.7	59.9	590	10.0	506	85.0	10.5	7.3	39	30.8	68
Onondaga	1 262	596	67.9	57.9	857	6.7	779	89.7	21.1	4.4	99	70.7	138
Seneca	4 190	2 090	63.4	60.0	2 656	16.2	2 164	86.3	13.4	3.6	340	68.2	336
Seneca Nation	414	181	65.2	64.1	270	13.0	234	92.3	10.7	5.1	-	(X)	18
Tonawanda Band of Seneca	220	146	55.0	51.4	121	11.6	107	77.6	13.1	10.3	26	92.3	20
Tuscarora	551	308	63.5	61.4	350	13.4	303	74.6	12.5	18.5	46	50.0	23
Long Island	398	212	58.0	37.7	231	6.1	213	80.8	18.8	13.1	39	28.2	25
Poospatuck	174	93	44.8	23.7	78	1.3	73	75.3	34.2	9.6	19	57.9	-
Lumbee	450	193	74.7	75.6	302	6.0	304	91.4	10.9	5.6	20	40.0	-
Maliseet	473	279	58.8	56.3	278	9.4	252	90.5	21.4	-	62	62.9	79
Maliseet	428	254	57.2	55.9	245	10.6	219	89.0	20.5	-	62	62.9	79
Micmac	1 560	861	62.8	63.6	979	7.2	877	81.5	14.5	9.2	51	84.3	98
Micmac	1 524	850	62.1	63.2	946	7.2	846	80.9	15.0	9.6	51	84.3	83
Mohegan	532	263	69.0	66.9	367	15.3	311	86.5	2.9	6.4	53	86.8	46
Nanticoke Lenni-Lenape	505	284	60.0	64.8	303	5.9	277	95.3	3.6	-	24	62.5	-
Narragansett	1 304	721	62.8	56.0	819	5.7	731	87.1	16.3	4.0	96	66.7	178
Navajo	787	448	76.1	68.3	557	8.4	545	57.6	18.9	17.4	90	57.8	57
Nipmuc	313	192	64.5	72.9	202	4.0	191	90.1	13.1	3.7	15	100.0	3
Nipmuc	303	183	66.0	76.0	200	4.0	190	90.0	13.2	3.7	15	100.0	3
Passamaquoddy	1 692	889	63.6	61.1	1 076	13.1	901	88.3	17.3	1.0	159	64.2	135
Passamaquoddy	1 690	889	63.7	61.1	1 076	13.1	901	88.3	17.3	1.0	159	64.2	135
Penobscot	1 255	601	64.9	65.9	812	11.2	709	87.7	10.9	5.8	100	60.0	98
Pequot	674	366	56.5	52.7	379	12.7	320	91.9	15.9	2.2	52	53.8	51
Mashantucket Pequot	302	151	60.6	54.3	183	7.1	164	97.6	22.6	-	17	64.7	34
Pequot	360	208	51.7	50.0	184	19.0	144	88.2	9.7	4.9	35	48.6	17
Pueblo	532	309	47.7	40.8	252	17.1	195	69.2	15.9	17.9	79	44.3	35
Santo Domingo	271	155	38.7	32.9	105	38.1	58	44.8	6.9	44.8	35	22.9	21
Seminole	374	178	56.1	44.4	209	10.0	189	70.4	12.7	18.0	13	100.0	22
Seminole	359	163	58.5	48.5	209	10.0	189	70.4	12.7	18.0	13	100.0	22
Shinnecock	1 062	556	64.2	62.1	682	21.7	510	54.3	9.6	15.7	78	88.5	59
Sioux	1 497	770	58.9	55.1	874	9.8	754	83.0	15.3	5.3	126	47.6	44
Sioux	831	405	65.9	61.5	541	11.8	453	87.0	15.9	4.6	88	53.4	29
Teton Sioux	331	156	41.1	37.8	136	9.6	119	70.6	16.8	7.6	12	25.0	5
Wampanoag	1 503	786	59.0	56.7	887	6.1	799	89.5	20.0	4.5	70	48.6	65
Gay Head (Aquinnah) Wampanoag	270	150	52.6	44.0	142	1.4	132	59.8	5.3	11.4	10	100.0	30
Wampanoag	1 051	520	58.5	57.3	615	7.5	543	94.3	22.1	3.9	60	40.0	14
Alaska Native	**814**	**421**	**63.3**	**56.1**	**504**	**6.5**	**482**	**87.1**	**16.0**	**3.7**	**51**	**68.6**	**39**
New England Division	**10 940 310**	**5 735 447**	**66.6**	**60.7**	**7 262 415**	**4.7**	**6 800 113**	**86.6**	**9.6**	**5.3**	**730 037**	**65.2**	**624 806**
American Indian and Alaska Native	**31 630**	**16 055**	**60.4**	**57.1**	**18 899**	**9.7**	**16 709**	**83.6**	**15.8**	**5.9**	**2 098**	**53.4**	**1 849**
American Indian	**21 968**	**11 188**	**62.4**	**59.1**	**13 513**	**8.9**	**12 131**	**84.4**	**15.6**	**4.9**	**1 437**	**57.6**	**1 318**
Abenaki Nation of Missiquoi	1 412	660	70.6	68.0	997	10.8	857	86.3	15.5	0.8	85	67.1	73
Blackfeet	889	430	68.4	70.7	602	10.0	532	88.7	17.3	5.8	20	-	-
Canadian and Latin American	1 937	953	54.6	46.0	1 050	7.8	962	79.8	17.3	11.1	215	56.7	159
Mexican American Indian	507	186	65.5	37.1	332	4.2	313	68.1	33.5	15.0	36	25.0	61
South American Indian	681	355	47.7	52.1	318	17.0	263	82.5	13.3	11.4	68	73.5	22
Spanish American Indian	313	178	52.7	50.6	165	-	165	79.4	3.0	13.9	53	69.8	41
Cherokee	2 191	1 114	59.9	57.3	1 289	6.4	1 182	84.1	19.2	5.3	142	46.5	108
Cherokee	2 128	1 101	58.7	56.8	1 226	6.8	1 119	84.0	17.6	5.6	142	46.5	108
Chippewa	334	203	58.4	54.7	195	2.1	186	76.3	5.9	16.1	34	8.8	5
Iroquois	1 216	655	60.7	55.7	726	10.1	655	84.4	13.3	5.0	83	43.4	7
Iroquois	288	186	68.4	64.5	197	12.7	168	94.6	14.9	-	44	47.7	7
Mohawk	725	377	56.7	50.1	399	6.8	378	78.6	14.0	5.8	23	30.4	-
Maliseet	451	271	60.5	57.9	273	9.5	247	90.3	21.9	-	62	62.9	79
Maliseet	406	246	59.1	57.7	240	10.8	214	88.8	21.0	-	62	62.9	79
Micmac	1 445	808	61.7	62.5	891	6.1	809	80.0	14.5	10.0	51	84.3	98

Table 28. **Employment Status and Journey to Work for Selected American Indian and Alaska Native Tribes (One Tribe Reported): 2000**—Con.

[Data based on a sample (except Tables 79 and 80). For information on confidentiality protection, coverage, sampling error, and nonsampling error, see Appendix G. Tribes are shown if respondents reported only one tribe or as American Indian or Alaska Native only and met the specified threshold. For more information, see "How to Use This Census Report"]

Region Division	Population 16 years and over												Own children under 6 years, all parents in family in labor force
			Labor force								Females with own children under 6 years		
			Percent in labor force		Civilian labor force		Workers						
								Means of transportation to work					
	Total	Female	Total	Female	Number	Percent unemployed	Number	Percent using car, truck, or van	Percent in carpools	Percent using public transportation	Number	Percent in labor force	
New England Division—Con.													
American Indian and Alaska Native—Con.													
American Indian—Con.													
Micmac—Con.													
Micmac	1 409	797	60.9	62.0	858	6.1	778	79.2	15.0	10.4	51	84.3	83
Mohegan	469	222	69.9	68.0	328	16.2	275	90.5	2.5	3.3	48	85.4	46
Narragansett	1 256	710	62.3	55.8	783	5.2	701	86.6	17.0	4.1	96	66.7	164
Navajo	269	149	75.1	65.1	181	8.3	187	55.6	28.9	13.4	20	25.0	6
Nipmuc	293	186	64.8	72.0	190	4.2	179	92.7	14.0	3.9	15	100.0	3
Nipmuc	283	177	66.4	75.1	188	4.3	178	92.7	14.0	3.9	15	100.0	3
Passamaquoddy	1 636	852	63.0	60.3	1 030	13.7	855	88.9	18.2	1.1	159	64.2	135
Passamaquoddy	1 634	852	63.0	60.3	1 030	13.7	855	88.9	18.2	1.1	159	64.2	135
Penobscot	1 190	562	64.5	64.8	766	11.9	663	91.6	11.3	3.3	100	60.0	94
Pequot	660	364	57.1	53.0	375	12.8	316	91.8	16.1	2.2	52	53.8	51
Mashantucket Pequot	302	151	60.6	54.3	183	7.1	164	97.6	22.6	-	17	64.7	34
Pequot	346	206	52.6	50.5	180	19.4	140	87.9	10.0	5.0	35	48.6	17
Sioux	501	208	53.1	57.2	259	8.5	244	88.5	13.9	0.4	9	100.0	10
Wampanoag	1 387	716	58.6	55.3	813	6.6	725	91.4	19.0	1.9	70	48.6	65
Gay Head (Aquinnah) Wampanoag	213	109	53.5	34.9	114	1.8	104	62.5	6.7	1.0	10	100.0	30
Wampanoag	1 024	509	57.7	57.0	591	7.8	519	95.6	21.6	2.5	60	40.0	14
Alaska Native	**311**	**145**	**60.8**	**42.1**	**189**	**0.5**	**188**	**93.1**	**28.7**	**5.3**	**27**	**51.9**	**10**
Middle Atlantic Division	**31 045 107**	**16 329 781**	**62.0**	**55.7**	**19 209 127**	**6.4**	**17 644 660**	**76.2**	**9.9**	**15.1**	**2 093 890**	**60.0**	**1 635 855**
American Indian and Alaska Native	**84 974**	**43 108**	**59.0**	**53.9**	**49 859**	**12.2**	**42 474**	**67.8**	**14.1**	**21.3**	**6 424**	**55.3**	**5 013**
American Indian	**53 251**	**27 003**	**62.1**	**57.1**	**32 868**	**11.1**	**28 569**	**71.4**	**13.8**	**17.9**	**3 954**	**57.9**	**2 730**
Apache	574	238	60.6	62.2	336	7.4	321	66.0	9.3	21.2	15	13.3	6
Apache	503	195	57.9	57.4	279	7.5	268	67.9	6.7	23.5	15	13.3	6
Blackfeet	1 354	711	62.2	65.1	835	16.4	682	79.5	14.7	8.5	121	71.9	54
Canadian and Latin American	11 177	5 321	61.1	52.9	6 805	11.1	5 935	47.4	14.9	40.7	949	48.1	584
Central American Indian	2 650	1 336	67.1	62.4	1 779	9.9	1 564	42.7	11.8	49.0	243	61.3	176
Mexican American Indian	2 683	1 093	55.3	39.2	1 483	10.9	1 308	44.9	20.9	39.8	250	39.2	234
South American Indian	3 583	1 808	62.2	54.2	2 219	11.0	1 936	47.4	9.3	40.3	308	42.5	77
Spanish American Indian	1 793	858	57.2	45.2	1 019	17.2	829	52.0	20.7	35.5	130	46.2	94
Cherokee	7 158	3 787	61.8	59.5	4 395	11.6	3 835	71.6	12.4	15.6	532	62.6	238
Cherokee	6 826	3 620	61.1	58.9	4 143	11.7	3 609	70.7	12.8	16.6	515	61.4	206
Chippewa	820	451	66.5	67.0	545	6.1	510	78.0	8.6	14.9	34	73.5	46
Chippewa	534	277	65.2	67.1	348	4.6	330	76.1	6.7	13.0	11	18.2	32
Choctaw	365	215	70.7	63.3	242	6.2	235	68.9	5.1	11.9	32	84.4	22
Choctaw	312	199	72.1	67.8	209	7.2	203	74.9	5.9	6.4	32	84.4	22
Delaware	1 403	659	63.2	64.0	887	8.6	786	88.8	18.4	7.3	134	67.9	29
Lenni-Lanape	635	334	72.3	69.2	459	6.5	410	82.7	15.6	11.0	79	67.1	15
Ramapough Mountain	528	241	58.5	61.0	309	12.6	264	95.5	29.9	4.5	48	64.6	9
Iroquois	15 251	7 749	65.1	59.6	9 922	10.7	8 597	84.2	13.3	6.1	1 033	66.5	1 081
Cayuga Nation	536	294	64.0	59.5	341	15.2	291	92.8	24.4	5.5	36	91.7	19
Iroquois	633	262	67.3	59.2	426	13.8	345	75.4	12.2	10.4	23	47.8	17
Mohawk	6 587	3 477	65.5	59.9	4 306	7.6	3 859	83.1	11.0	5.9	440	65.9	427
Oneida Nation of New York	822	392	68.5	59.7	563	9.2	486	84.4	10.9	7.6	31	38.7	68
Onondaga	1 243	577	68.3	58.4	849	6.7	771	89.6	21.3	4.4	91	68.1	138
Seneca	4 103	2 072	63.4	59.7	2 600	16.0	2 122	86.1	13.7	3.6	340	68.2	336
Seneca Nation	406	181	64.5	64.1	262	13.4	226	92.0	11.1	5.3	-	(X)	18
Tonawanda Band of Seneca	220	146	55.0	51.4	121	11.6	107	77.6	13.1	10.3	26	92.3	20
Tuscarora	529	290	63.7	62.1	337	13.9	290	73.4	10.0	19.3	46	50.0	23
Long Island	360	180	60.3	40.0	217	6.5	199	82.4	20.1	14.1	19	57.9	25
Poospatuck	168	93	42.9	23.7	72	1.4	67	82.1	37.3	10.4	19	57.9	-
Lumbee	351	139	70.1	66.2	220	5.9	221	92.3	10.9	7.7	14	14.3	-
Nanticoke Lenni-Lenape	505	284	60.0	64.8	303	5.9	277	95.3	3.6	-	24	62.5	-
Navajo	518	299	76.6	69.9	376	8.5	358	58.7	13.7	19.6	70	67.1	51
Pueblo	410	237	48.3	43.9	198	16.2	150	70.0	20.7	15.3	63	46.0	25
Seminole	298	135	55.4	49.6	164	12.8	144	64.6	6.9	23.6	3	100.0	8
Shinnecock	1 033	533	64.9	63.6	670	22.1	498	55.6	9.8	14.9	78	88.5	59
Sioux	996	562	61.7	54.3	615	10.4	510	80.4	15.9	7.6	117	43.6	34
Sioux	561	287	69.5	63.8	390	10.8	317	87.1	19.6	6.6	82	50.0	21
Teton Sioux	242	141	45.9	39.7	111	11.7	94	72.3	20.2	9.6	9	-	3
Alaska Native	**503**	**276**	**64.8**	**63.4**	**315**	**10.2**	**294**	**83.3**	**7.8**	**2.7**	**24**	**87.5**	**29**
Midwest Region	**49 639 541**	**25 661 751**	**66.4**	**60.4**	**32 861 233**	**5.1**	**30 712 260**	**89.9**	**10.4**	**2.9**	**3 515 815**	**66.6**	**3 176 349**
American Indian and Alaska Native	**282 286**	**142 277**	**63.4**	**60.9**	**178 132**	**13.1**	**151 702**	**88.2**	**17.1**	**3.0**	**25 171**	**64.8**	**24 594**
American Indian	**229 152**	**117 630**	**64.3**	**61.7**	**146 714**	**13.4**	**124 599**	**88.4**	**17.2**	**2.8**	**21 206**	**66.1**	**20 231**
Apache	2 610	1 291	66.2	64.4	1 728	7.3	1 570	89.4	16.6	2.7	194	75.8	156
Apache	2 042	971	63.6	62.6	1 299	6.6	1 204	89.4	14.9	2.2	124	86.3	137
Arapahoe	272	141	48.5	47.5	132	15.2	112	98.2	38.4	-	24	66.7	25
Arapahoe	189	101	43.4	43.6	82	12.2	72	97.2	48.6	-	19	57.9	6
Arikara	286	209	76.9	80.9	220	20.5	175	88.6	22.9	-	35	100.0	9
Blackfeet	2 946	1 274	68.3	67.5	2 004	10.0	1 764	87.4	11.7	3.2	151	78.8	132
Brotherton	361	166	77.0	74.7	278	8.6	247	93.1	10.5	-	36	52.8	12
Canadian and Latin American	8 575	3 621	63.1	58.3	5 390	12.9	4 596	84.1	24.1	6.0	796	52.1	691
Canadian Indian	706	318	75.2	63.8	531	10.4	476	81.3	9.5	3.2	56	80.4	50
Central American Indian	229	57	59.4	61.4	136	34.6	89	80.9	15.7	4.5	13	100.0	51
Mexican American Indian	6 505	2 659	61.9	57.3	4 008	12.2	3 439	84.2	27.8	6.4	625	48.3	518
South American Indian	499	192	68.5	59.9	342	9.4	310	81.3	20.3	11.9	24	25.0	4
Spanish American Indian	518	317	58.3	59.0	302	17.9	237	94.1	11.4	-	61	80.3	68
Cherokee	33 384	16 823	66.2	60.7	21 920	8.1	19 775	89.7	14.0	2.2	2 244	64.8	1 703
Cherokee	31 268	15 761	66.3	60.7	20 566	8.3	18 522	89.6	13.7	2.2	2 099	64.2	1 586
Eastern Cherokee	361	235	60.1	57.9	202	5.9	205	94.6	17.6	-	59	67.8	36

Table 28. **Employment Status and Journey to Work for Selected American Indian and Alaska Native Tribes (One Tribe Reported): 2000**—Con.

[Data based on a sample (except Tables 79 and 80). For information on confidentiality protection, coverage, sampling error, and nonsampling error, see Appendix G. Tribes are shown if respondents reported only one tribe or as American Indian or Alaska Native only and met the specified threshold. For more information, see "How to Use This Census Report"]

Region Division	Population 16 years and over												Own children under 6 years, all parents in family in labor force
			Labor force								Females with own children under 6 years		
			Percent in labor force		Civilian labor force		Workers						
								Means of transportation to work					
	Total	Female	Total	Female	Number	Percent un-employed	Number	Percent using car, truck, or van	Percent in carpools	Percent using public trans-portation	Number	Percent in labor force	
Midwest Region—Con.													
American Indian and Alaska Native—Con.													
American Indian—Con.													
Cherokee—Con.													
Northern Cherokee Nation of Missouri and Arkansas	445	206	74.4	66.5	325	-	320	91.9	13.1	-	23	100.0	14
Western Cherokee	989	481	62.0	63.0	613	8.3	543	91.0	18.6	1.3	51	64.7	54
Cheyenne	822	293	66.9	69.3	543	12.3	475	87.2	26.3	0.8	47	59.6	43
Cheyenne	631	225	70.2	71.1	436	10.1	391	87.0	28.1	-	23	69.6	29
Northern Cheyenne	148	54	63.5	63.0	94	24.5	71	91.5	16.9	-	24	50.0	14
Chickasaw	663	345	72.2	62.0	479	6.5	446	91.0	6.7	1.8	57	47.4	32
Chippewa	61 210	31 822	65.7	63.5	40 141	14.2	33 696	89.2	18.2	2.7	5 866	69.3	5 752
Bad River Band of the Lake Superior Tribe	1 695	832	75.5	76.6	1 280	11.0	1 115	86.5	13.6	1.3	172	84.3	187
Bay Mills Indian Community of the Sault Ste. Marie Band	589	296	78.4	80.1	462	8.7	413	91.3	19.6	4.4	59	91.5	100
Bois Forte/Nett Lake Band of Chippewa	984	528	62.7	57.2	617	16.5	510	83.3	17.8	6.1	108	68.5	90
Chippewa	18 621	9 481	66.7	63.3	12 404	12.9	10 542	88.6	17.5	3.3	1 464	64.5	1 358
Fond du Lac	1 057	554	66.0	60.6	698	15.3	570	89.6	14.7	0.9	99	64.6	72
Grand Portage	331	135	81.6	72.6	270	25.2	198	92.4	24.7	2.0	35	100.0	45
Grand Traverse Band of Ottawa and Chippewa Indians	1 723	944	62.3	57.4	1 074	11.4	914	94.1	20.8	1.9	207	72.9	145
Keweenaw Bay Indian Community of the L'Anse and Ontonagon Bands	840	437	69.2	64.5	581	12.6	498	93.0	23.9	0.2	60	70.0	69
Lac Court Oreilles Band of Lake Superior Chippewa	2 283	1 158	68.7	66.8	1 568	12.2	1 344	91.3	19.1	3.9	263	81.0	295
Lac du Flambeau	1 027	520	69.3	67.1	712	10.3	629	86.8	23.4	4.0	111	82.0	156
Lac Vieux Desert Band of Lake Superior Chippewa	102	39	76.5	56.4	78	10.3	66	84.8	33.3	-	6	66.7	14
Lake Superior	259	112	82.2	74.1	213	14.6	182	96.2	9.9	3.3	23	69.6	10
Leech Lake	2 956	1 551	63.1	57.8	1 865	18.6	1 489	87.9	23.0	3.9	317	56.8	338
Mille Lacs	1 494	790	67.7	68.2	1 012	16.5	832	88.6	18.6	4.6	194	70.6	227
Minnesota Chippewa	1 298	726	71.0	68.9	921	11.6	797	84.2	21.0	3.6	105	61.9	30
Red Cliff Band of Lake Superior Chippewa	1 043	492	74.3	76.0	767	17.5	631	84.3	8.2	3.6	83	81.9	131
Red Lake Band of Chippewa Indians	4 597	2 468	58.9	57.6	2 706	18.6	2 147	90.0	23.5	3.9	463	66.3	534
Saginaw Chippewa	1 551	812	56.8	54.4	881	14.4	741	94.2	17.3	-	185	56.8	164
St. Croix Chippewa	794	434	60.1	60.8	477	17.2	383	88.8	14.6	0.8	78	51.3	63
Sault Ste. Marie Chippewa	6 016	3 173	72.0	68.2	4 316	11.5	3 736	90.9	14.7	1.8	570	83.5	751
Sokoagon Chippewa	287	142	59.6	52.1	171	22.8	132	84.8	6.1	-	18	83.3	24
Turtle Mountain Band	7 286	3 808	58.7	60.0	4 271	18.0	3 455	92.1	19.2	0.8	848	62.9	700
White Earth	4 172	2 277	63.8	66.4	2 663	14.0	2 241	86.1	19.3	3.0	385	76.4	247
Choctaw	2 898	1 418	72.1	69.7	2 067	7.5	1 893	90.7	11.2	1.2	177	66.7	169
Choctaw	2 385	1 197	70.6	68.8	1 660	7.7	1 515	90.2	10.0	1.0	171	67.8	145
Oklahoma Choctaw	400	188	79.0	75.0	316	4.7	299	92.3	14.4	2.7	5	40.0	20
Comanche	613	299	62.5	57.9	383	12.8	331	85.2	17.2	6.9	50	64.0	18
Comanche	613	299	62.5	57.9	383	12.8	331	85.2	17.2	6.9	50	64.0	18
Cree	347	161	61.4	65.2	213	6.6	196	95.9	25.0	-	22	59.1	3
Creek	1 253	501	66.6	51.9	833	8.3	746	91.7	8.7	-	125	56.8	150
Muscogee Creek Nation	1 169	482	67.5	52.9	787	7.5	710	91.3	9.2	-	111	64.0	150
Crow	463	275	71.5	64.0	324	9.0	292	86.3	20.2	4.8	28	75.0	44
Delaware	830	513	64.9	58.7	528	6.3	484	88.6	14.9	1.2	54	25.9	10
Delaware	681	417	64.0	57.3	425	7.1	384	89.6	15.4	1.6	54	25.9	10
Hidatsa	219	120	41.6	28.3	91	11.0	81	79.0	17.3	-	12	16.7	7
Iowa	519	247	74.4	68.4	386	11.7	336	97.6	8.6	-	73	90.4	80
Iowa	320	144	75.0	66.7	240	12.5	207	98.1	10.1	-	44	84.1	59
Iroquois	8 880	4 618	69.7	65.2	6 184	8.4	5 503	88.8	15.2	4.8	773	74.5	753
Iroquois	383	155	53.8	52.3	206	4.4	189	90.5	24.9	1.6	14	35.7	16
Mohawk	875	421	69.1	56.8	605	9.8	520	84.0	18.3	4.0	54	51.9	33
Oneida Nation of New York	6 529	3 476	70.7	65.9	4 619	8.5	4 121	88.4	14.7	5.9	623	79.5	590
Seneca	304	146	63.2	72.6	186	11.3	169	100.0	12.4	-	6	-	12
Seneca-Cayuga	115	37	64.3	40.5	74	16.2	62	75.8	6.5	-	4	100.0	4
Wyandotte	404	229	72.0	68.6	291	3.8	280	95.7	15.7	-	50	64.0	67
Kickapoo	696	386	64.4	58.5	448	10.5	397	94.7	17.6	-	76	65.8	44
Kickapoo	684	374	63.7	57.2	436	10.8	385	94.5	15.1	-	64	59.4	44
Kiowa	352	192	71.0	75.0	250	7.6	231	85.3	12.6	3.9	48	56.3	23
Kiowa	349	192	70.8	75.0	247	6.5	231	85.3	12.6	3.9	48	56.3	23
Lumbee	947	427	77.5	72.4	719	5.8	677	95.0	11.8	1.2	40	62.5	97
Menominee	5 158	2 938	64.2	64.3	3 309	16.4	2 704	86.2	19.3	5.3	510	67.8	508
Miami	1 790	758	73.1	71.1	1 303	8.9	1 186	92.9	12.7	0.7	104	78.8	91
Indiana Miami	313	146	73.2	64.4	229	20.1	183	97.3	6.0	-	7	-	15
Miami	1 244	510	73.6	71.4	909	7.7	838	95.6	15.4	1.0	73	86.3	60
Oklahoma Miami	181	85	73.5	75.3	133	-	133	70.7	8.3	-	24	79.2	12
Navajo	2 174	1 263	68.1	65.3	1 429	9.2	1 310	83.5	18.5	3.4	284	71.5	114
Omaha	2 395	1 199	60.1	57.4	1 440	22.8	1 099	84.4	18.8	5.6	243	70.0	245
Oneida Tribe of Wisconsin	596	352	78.2	80.7	466	14.2	390	89.2	13.6	3.6	102	91.2	57
Osage	637	313	76.9	74.4	490	3.1	449	88.9	11.8	4.9	-	(X)	18
Ottawa	3 721	1 878	67.1	66.8	2 493	8.1	2 241	92.5	19.3	2.1	300	69.7	202
Little River Band of Ottawa Indians of Michigan	580	293	74.3	72.4	426	6.6	397	97.2	16.1	-	48	79.2	23
Little Traverse Bay Bands of Ottawa Indians of Michigan	944	505	72.4	71.7	683	9.2	609	88.8	18.2	2.3	89	76.4	55
Ottawa	1 949	994	62.6	61.6	1 221	8.6	1 088	92.9	22.5	2.9	153	60.8	108
Pawnee	311	181	68.8	71.8	214	-	214	94.9	14.0	-	16	100.0	28
Pawnee	302	181	70.9	71.8	214	-	214	94.9	14.0	-	16	100.0	28
Peoria	134	57	82.1	93.0	110	-	110	92.7	24.5	-	16	87.5	32
Pima	193	64	65.8	70.3	127	6.3	111	100.0	11.7	-	10	70.0	43
Ponca	509	298	62.7	65.1	319	9.7	288	97.2	25.7	-	73	72.6	75

Table 28. **Employment Status and Journey to Work for Selected American Indian and Alaska Native Tribes (One Tribe Reported): 2000**—Con.

[Data based on a sample (except Tables 79 and 80). For information on confidentiality protection, coverage, sampling error, and nonsampling error, see Appendix G. Tribes are shown if respondents reported only one tribe or as American Indian or Alaska Native only and met the specified threshold. For more information, see "How to Use This Census Report"]

Region Division	Population 16 years and over												Own children under 6 years, all parents in family in labor force
			Labor force								Females with own children under 6 years		
			Percent in labor force		Civilian labor force		Workers						
								Means of transportation to work					
	Total	Female	Total	Female	Number	Percent un-employed	Number	Percent using car, truck, or van	Percent in carpools	Percent using public trans-portation	Number	Percent in labor force	
Midwest Region—Con.													
American Indian and Alaska Native—Con.													
American Indian—Con.													
Ponca—Con.													
Ponca	379	219	58.0	58.0	220	10.9	196	95.9	11.7	-	53	62.3	75
Potawatomi	4 475	2 538	67.4	64.0	3 007	9.0	2 702	92.3	13.1	1.0	534	62.4	545
Citizen Potawatomi Nation	269	150	81.4	77.3	211	2.4	214	91.1	16.8	4.7	36	86.1	58
Forest County Potawatomi Community	87	55	37.9	36.4	33	12.1	29	100.0	-	-	28	35.7	16
Pokagon Band of Potawatomi Indians	438	313	66.7	64.2	292	15.1	247	87.9	9.7	0.8	64	43.8	59
Potawatomi	2 803	1 536	64.4	59.8	1 805	10.2	1 595	93.3	14.6	0.6	309	56.0	260
Prairie Band of Potawatomi Indians	736	417	76.2	79.4	561	5.5	522	90.6	8.8	1.0	82	95.1	124
Pueblo	831	489	75.9	75.3	613	6.7	580	83.4	20.5	8.8	93	71.0	53
Sac and Fox	1 225	613	64.1	57.7	785	12.4	688	89.8	17.3	0.4	144	38.2	97
Sac and Fox	319	118	73.4	62.7	234	12.8	204	84.8	21.1	-	22	31.8	-
Sac and Fox Tribe of the Mississippi in Iowa	803	432	59.2	52.8	475	13.1	413	93.7	16.5	0.7	122	39.3	86
Seminole	498	198	57.0	46.5	284	10.9	237	80.6	4.2	-	33	48.5	27
Seminole	451	154	59.4	49.4	268	11.6	221	79.2	4.5	-	33	48.5	27
Shawnee	905	438	70.5	71.2	638	8.5	557	93.2	8.4	1.3	73	54.8	77
Shawnee	743	340	71.2	70.6	529	10.2	463	92.2	8.6	1.5	50	34.0	38
Shoshone	357	190	60.5	70.0	211	1.9	212	93.4	12.3	-	39	59.0	35
Shoshone	334	172	57.8	66.9	188	2.1	189	92.6	13.8	-	39	59.0	28
Sioux	48 871	25 592	58.0	57.0	28 270	21.5	21 825	85.4	19.6	2.5	5 420	63.7	5 654
Cheyenne River Sioux	5 256	2 729	59.4	56.1	3 108	19.8	2 451	83.4	22.1	1.9	624	58.2	527
Crow Creek Sioux	1 426	665	52.5	52.9	746	18.0	605	88.9	19.7	1.5	123	49.6	182
Dakota Sioux	854	464	56.9	56.0	486	18.3	393	83.2	25.4	7.1	72	63.9	105
Flandreau Santee Sioux	208	111	73.6	79.3	153	20.9	116	90.5	10.3	-	11	63.6	21
Fort Peck Sioux	166	73	63.9	72.6	106	9.4	91	89.0	40.7	-	24	91.7	37
Lower Brule Sioux	821	451	62.9	62.7	507	25.4	386	85.5	19.2	-	111	64.0	138
Lower Sioux Indian Community of Minnesota Mdewakanton Sioux	312	155	54.2	51.0	169	5.3	152	83.6	-	8.6	31	45.2	17
Mdewakanton Sioux	251	113	47.4	59.3	119	8.4	108	90.7	25.0	-	13	15.4	-
Oglala Sioux	11 116	6 034	53.5	53.1	5 930	29.8	4 093	86.8	20.4	1.7	1 246	63.6	1 304
Pine Ridge Sioux	457	246	68.9	66.3	315	18.7	248	90.7	19.0	1.6	37	89.2	32
Rosebud Sioux	7 486	3 968	57.3	55.6	4 289	21.7	3 285	84.6	21.3	1.6	940	63.9	1 005
Santee Sioux of Nebraska	1 169	595	62.7	59.2	733	18.8	585	89.1	15.7	2.1	90	80.0	107
Sioux	4 844	2 478	61.3	60.6	2 950	16.7	2 428	86.7	17.5	3.3	405	57.3	392
Sisseton Sioux	302	131	55.6	47.3	168	10.7	150	87.3	10.0	-	14	92.9	42
Sisseton-Wahpeton	3 161	1 763	61.2	63.5	1 936	17.3	1 561	86.9	19.2	1.4	410	70.0	348
Spirit Lake Sioux (formerly Devils Lake Sioux)	1 382	693	56.5	53.7	781	17.8	639	85.4	24.6	2.5	154	53.2	161
Standing Rock Sioux	4 821	2 526	57.7	54.9	2 781	23.3	2 079	84.8	17.7	2.2	625	66.4	580
Teton Sioux	1 295	606	67.1	66.3	869	6.6	791	86.9	18.2	3.2	83	83.1	112
Yankton Sioux	2 773	1 459	63.8	64.0	1 749	23.6	1 332	77.6	19.1	8.2	361	65.1	475
Stockbridge-Munsee Community of Mohican Indians of Wisconsin	1 277	675	72.7	71.6	929	2.8	887	89.3	8.5	0.7	127	81.1	142
Three Affiliated Tribes of North Dakota (Fort Bethold)	1 941	1 009	56.6	54.7	1 099	18.4	869	89.4	22.7	0.2	236	58.5	166
Winnebago	4 315	2 386	64.6	63.5	2 778	14.0	2 341	86.3	19.1	5.5	515	71.3	544
Ho-Chunk Nation of Wisconsin	2 354	1 276	70.5	66.8	1 659	14.5	1 395	88.0	19.8	5.1	266	73.3	340
Nebraska Winnebago	246	134	44.7	35.1	100	5.0	105	81.9	33.3	-	18	27.8	6
Winnebago	1 682	962	59.2	62.9	996	13.6	829	84.0	16.3	6.9	231	72.3	198
Alaska Native	**1 799**	**954**	**71.0**	**62.2**	**1 240**	**6.9**	**1 174**	**82.5**	**13.1**	**4.3**	**142**	**66.2**	**49**
Alaskan Athabascan	221	126	67.4	51.6	149	2.7	145	86.9	9.0	-	32	25.0	3
Inupiat Eskimo	181	107	63.0	52.3	114	3.5	110	70.0	28.2	13.6	14	-	7
Tlingit-Haida	305	155	74.1	67.1	226	9.7	192	87.0	8.9	3.6	12	100.0	-
Tlingit	271	140	72.0	63.6	195	11.3	167	85.0	8.4	4.2	12	100.0	-
East North Central Division	**34 790 832**	**18 016 118**	**65.7**	**59.5**	**22 802 973**	**5.4**	**21 194 921**	**89.9**	**10.1**	**3.5**	**2 469 196**	**64.9**	**2 172 612**
American Indian and Alaska Native	**134 386**	**67 336**	**65.7**	**62.1**	**87 952**	**10.7**	**76 569**	**88.8**	**15.9**	**3.4**	**11 065**	**65.1**	**10 378**
American Indian	**101 964**	**52 123**	**67.3**	**63.8**	**68 372**	**10.8**	**59 512**	**89.1**	**15.7**	**3.1**	**8 547**	**67.1**	**8 110**
Apache	1 631	756	67.3	65.3	1 098	5.6	1 012	87.7	14.4	4.2	74	82.4	105
Apache	1 286	573	63.1	62.0	812	3.3	783	88.0	12.4	3.3	50	80.0	94
Blackfeet	2 085	948	68.8	64.9	1 428	9.2	1 261	88.4	12.9	2.9	102	74.5	86
Brotherton	276	111	75.7	68.5	209	9.1	183	98.4	14.2	-	24	50.0	7
Canadian and Latin American	6 222	2 793	63.4	59.3	3 934	13.2	3 309	84.2	22.8	6.1	592	51.2	545
Canadian Indian	464	212	76.3	58.5	354	8.2	325	90.5	3.7	-	36	80.6	30
Mexican American Indian	4 840	2 112	61.8	58.6	2 981	12.8	2 511	83.1	26.4	6.8	462	46.1	427
South American Indian	328	121	66.5	67.8	218	11.5	193	80.3	22.8	13.0	11	9.1	4
Spanish American Indian	400	260	65.0	60.8	260	20.8	195	93.8	10.8	-	59	79.7	62
Cherokee	18 824	9 659	65.3	59.4	12 225	8.8	10 830	89.5	13.1	2.4	1 302	62.5	949
Cherokee	17 943	9 198	65.3	59.4	11 657	9.0	10 316	89.6	12.9	2.5	1 221	62.1	890
Eastern Cherokee	300	200	56.0	56.5	153	7.8	156	92.9	17.3	-	59	67.8	36
Western Cherokee	306	162	66.7	57.4	204	2.9	179	79.9	15.6	3.9	13	69.2	17
Cheyenne	275	139	80.4	77.0	214	10.3	199	89.9	30.7	2.0	10	30.0	-
Cheyenne	241	119	80.5	79.0	187	7.5	180	92.8	33.9	-	3	100.0	-
Chickasaw	261	158	71.3	63.9	186	9.1	169	88.2	2.4	4.7	34	35.3	14
Chippewa	28 317	14 500	68.9	65.9	19 483	12.4	16 626	90.0	16.8	2.1	2 643	73.8	2 826
Bad River Band of the Lake Superior Tribe	1 573	778	75.0	77.2	1 180	11.4	1 023	86.6	13.6	1.2	155	85.2	172
Bay Mills Indian Community of the Sault Ste. Marie Band	589	296	78.4	80.1	462	8.7	413	91.3	19.6	4.4	59	91.5	100
Chippewa	10 048	4 981	68.6	64.4	6 881	12.7	5 837	89.6	17.1	2.6	817	65.5	753
Grand Traverse Band of Ottawa and Chippewa Indians	1 707	934	62.5	57.9	1 067	11.3	908	94.1	20.9	1.9	207	72.9	145
Keweenaw Bay Indian Community of the L'Anse and Ontonagon Bands	806	424	71.5	65.3	576	12.7	493	92.9	24.1	0.2	60	70.0	69

Table 28. **Employment Status and Journey to Work for Selected American Indian and Alaska Native Tribes (One Tribe Reported): 2000**—Con.

[Data based on a sample (except Tables 79 and 80). For information on confidentiality protection, coverage, sampling error, and nonsampling error, see Appendix G. Tribes are shown if respondents reported only one tribe or as American Indian or Alaska Native only and met the specified threshold. For more information, see "How to Use This Census Report"]

Region Division	Population 16 years and over												Own children under 6 years, all parents in family in labor force
			Labor force								Females with own children under 6 years		
			Percent in labor force		Civilian labor force		Workers						
								Means of transportation to work					
	Total	Female	Total	Female	Number	Percent un-employed	Number	Percent using car, truck, or van	Percent in carpools	Percent using public trans-portation	Number	Percent in labor force	
East North Central Division—Con.													
American Indian and Alaska Native—Con.													
American Indian—Con.													
Chippewa—Con.													
Lac Court Oreilles Band of Lake Superior Chippewa	2 025	1 024	67.2	65.7	1 361	14.1	1 142	92.5	21.1	2.0	232	81.5	271
Lac du Flambeau	942	473	69.1	68.9	651	11.2	568	86.4	20.1	3.7	108	81.5	155
Lac Vieux Desert Band of Lake Superior Chippewa	102	39	76.5	56.4	78	10.3	66	84.8	33.3	-	6	66.7	14
Red Cliff Band of Lake Superior Chippewa	883	402	75.5	79.6	659	16.4	549	83.6	7.8	2.6	81	81.5	119
Saginaw Chippewa	1 514	776	57.2	55.0	866	14.5	727	94.1	17.6	-	168	61.9	160
St. Croix Chippewa	702	383	59.8	60.3	420	17.4	335	88.4	16.7	0.9	56	48.2	48
Sault Ste. Marie Chippewa	5 912	3 127	72.1	68.4	4 259	11.5	3 678	91.1	15.0	1.8	570	83.5	746
Sokoagon Chippewa	265	142	59.2	52.1	157	19.1	127	84.3	6.3	-	18	83.3	24
White Earth	212	131	64.6	61.1	137	4.4	125	89.6	10.4	0.8	15	26.7	-
Choctaw	1 258	594	72.3	73.1	903	5.2	843	92.4	10.2	-	73	68.5	64
Choctaw	1 052	510	70.4	73.3	734	5.9	678	90.9	7.7	-	71	67.6	50
Comanche	260	128	62.7	49.2	163	10.4	146	80.8	26.7	8.2	24	66.7	12
Comanche	260	128	62.7	49.2	163	10.4	146	80.8	26.7	8.2	24	66.7	12
Cree	243	117	58.8	65.0	143	3.5	138	94.2	19.6	-	21	57.1	-
Creek	337	128	57.6	43.8	194	12.4	170	99.4	10.0	-	27	29.6	25
Muscogee Creek Nation	308	123	61.4	41.5	189	10.1	170	99.4	10.0	-	27	29.6	25
Delaware	399	286	66.4	62.9	265	7.9	236	84.3	15.7	2.5	10	-	8
Iroquois	7 832	4 103	69.6	64.6	5 451	8.7	4 843	88.4	14.8	5.5	685	76.4	678
Iroquois	328	139	55.8	55.4	183	4.9	174	91.4	27.0	1.7	4	100.0	12
Mohawk	737	327	67.6	52.6	498	10.0	437	81.5	19.0	4.8	39	71.8	33
Oneida Nation of New York	6 262	3 350	70.8	65.8	4 434	8.7	3 955	88.3	14.5	6.1	601	79.7	583
Lumbee	822	393	76.4	74.0	621	6.4	576	95.1	8.9	1.4	19	100.0	91
Menominee	5 036	2 870	64.6	64.9	3 252	16.6	2 651	86.4	18.9	5.4	510	67.8	501
Miami	1 398	567	74.0	71.6	1 028	9.6	928	95.0	14.4	0.9	65	73.8	55
Indiana Miami	284	129	74.3	68.2	211	21.8	165	97.0	6.7	-	7	-	3
Miami	1 052	429	73.8	72.7	770	6.9	716	95.1	16.3	1.1	58	82.8	52
Navajo	1 004	559	68.6	61.5	666	7.7	606	81.0	20.3	7.3	118	69.5	47
Oneida Tribe of Wisconsin	527	321	79.9	80.7	421	11.9	361	88.4	12.7	3.9	102	91.2	57
Ottawa	3 642	1 841	67.2	67.0	2 449	7.8	2 204	92.7	19.1	2.1	299	69.6	197
Little River Band of Ottawa Indians of Michigan	575	293	74.1	72.4	426	6.6	392	97.2	15.1	-	48	79.2	23
Little Traverse Bay Bands of Ottawa Indians of Michigan	938	499	72.2	71.3	677	8.4	609	88.8	18.2	2.3	89	76.4	55
Ottawa	1 898	970	62.9	62.3	1 194	8.6	1 063	93.5	22.5	3.0	152	60.5	105
Potawatomi	2 453	1 444	64.1	60.1	1 573	12.1	1 347	92.1	11.8	0.6	310	52.6	316
Pokagon Band of Potawatomi Indians	438	313	66.7	64.2	292	15.1	247	87.9	9.7	0.8	64	43.8	59
Potawatomi	1 653	948	63.3	60.3	1 046	13.0	884	92.5	13.3	0.7	202	57.4	216
Pueblo	399	233	72.2	67.8	280	7.5	263	80.2	16.0	12.2	43	48.8	16
Shawnee	641	293	71.9	73.7	461	11.3	382	90.1	6.5	1.8	60	45.0	66
Shawnee	610	264	70.5	70.8	430	12.1	366	90.2	6.8	1.9	45	26.7	32
Sioux	2 719	1 349	66.8	67.3	1 809	11.6	1 568	87.6	11.5	3.7	217	54.4	128
Sioux	1 401	730	65.7	67.7	920	16.0	754	86.9	9.0	5.0	115	47.8	67
Teton Sioux	487	222	71.9	76.1	350	3.1	326	89.0	20.9	2.1	30	100.0	38
Stockbridge-Munsee Community of Mohican Indians of Wisconsin	1 204	621	71.8	70.4	864	3.0	822	88.4	8.5	0.7	95	74.7	110
Winnebago	2 486	1 332	68.9	65.5	1 712	14.4	1 434	89.1	18.3	4.9	295	70.5	362
Ho-Chunk Nation of Wisconsin	2 142	1 161	70.7	66.0	1 514	14.7	1 268	90.1	20.3	4.3	250	72.4	321
Winnebago	293	136	56.0	59.6	164	7.9	146	84.2	-	11.0	35	68.6	41
Alaska Native	**1 064**	**507**	**73.9**	**61.1**	**749**	**6.7**	**725**	**78.3**	**13.7**	**5.5**	**79**	**60.8**	**19**
West North Central Division	**14 848 709**	**7 645 633**	**68.1**	**62.4**	**10 058 260**	**4.4**	**9 517 339**	**90.1**	**10.8**	**1.6**	**1 046 619**	**70.8**	**1 003 737**
American Indian and Alaska Native	**147 900**	**74 941**	**61.3**	**59.7**	**90 180**	**15.5**	**75 133**	**87.6**	**18.3**	**2.6**	**14 106**	**64.6**	**14 216**
American Indian	**127 188**	**65 507**	**61.9**	**60.0**	**78 342**	**15.8**	**65 087**	**87.8**	**18.7**	**2.5**	**12 659**	**65.4**	**12 121**
Apache	979	535	64.4	63.2	630	10.3	558	92.5	20.6	-	120	71.7	51
Apache	756	398	64.4	63.6	487	12.1	421	91.9	19.5	-	74	90.5	43
Arapahoe	222	123	47.3	48.0	105	17.1	87	97.7	49.4	-	24	66.7	25
Arikara	276	199	76.8	80.9	212	21.2	167	88.0	24.0	-	35	100.0	9
Blackfeet	861	326	67.1	75.2	576	12.0	503	84.9	8.7	4.2	49	87.8	46
Canadian and Latin American	2 353	828	62.3	55.2	1 456	12.1	1 287	83.9	27.4	5.8	204	54.9	146
Canadian Indian	242	106	73.1	74.5	177	14.7	151	61.6	21.9	9.9	20	80.0	20
Mexican American Indian	1 665	547	62.2	52.3	1 027	10.3	928	87.0	31.5	5.2	163	54.6	91
Cherokee	14 560	7 164	67.3	62.5	9 695	7.3	8 945	89.9	15.0	1.9	942	67.8	754
Cherokee	13 325	6 563	67.6	62.4	8 909	7.4	8 206	89.7	14.7	1.9	878	67.1	696
Northern Cherokee Nation of Missouri and Arkansas	394	196	72.1	66.8	278	-	276	93.1	13.0	-	23	100.0	14
Western Cherokee	683	319	59.9	65.8	409	11.0	364	96.4	20.1	-	38	63.2	37
Cheyenne	547	154	60.1	62.3	329	13.7	276	85.1	23.2	-	37	67.6	43
Cheyenne	390	106	63.8	62.3	249	12.0	211	82.0	23.2	-	20	65.0	29
Chickasaw	402	187	72.9	60.4	293	4.8	277	92.8	9.4	-	23	65.2	18
Chippewa	32 893	17 322	62.9	61.6	20 658	15.9	17 070	88.5	19.7	3.3	3 223	65.7	2 926
Bois Forte/Nett Lake Band of Chippewa	956	519	62.0	57.2	593	16.7	489	85.5	18.6	5.3	105	70.5	90
Chippewa	8 573	4 500	64.5	62.1	5 523	13.2	4 705	87.3	18.1	4.1	647	63.4	605
Fond du Lac	922	464	68.1	61.4	628	16.7	511	88.5	15.3	1.0	99	64.6	72
Grand Portage	313	124	80.5	70.2	252	22.2	192	92.2	24.0	2.1	35	100.0	45
Lac Court Oreilles Band of Lake Superior Chippewa	258	134	80.2	75.4	207	-	202	84.7	7.9	14.4	31	77.4	24
Leech Lake	2 937	1 536	63.2	57.9	1 856	18.7	1 480	87.8	23.2	3.9	303	57.1	335
Mille Lacs	1 423	740	68.8	71.1	979	16.2	810	89.1	18.9	4.7	182	75.3	213
Minnesota Chippewa	1 099	634	68.5	68.0	753	11.8	647	83.8	23.2	4.5	93	57.0	30
Red Lake Band of Chippewa Indians	4 464	2 380	58.8	56.8	2 627	19.0	2 072	89.7	23.2	4.0	460	66.1	530

Table 28. **Employment Status and Journey to Work for Selected American Indian and Alaska Native Tribes (One Tribe Reported): 2000**—Con.

[Data based on a sample (except Tables 79 and 80). For information on confidentiality protection, coverage, sampling error, and nonsampling error, see Appendix G. Tribes are shown if respondents reported only one tribe or as American Indian or Alaska Native only and met the specified threshold. For more information, see "How to Use This Census Report"]

Region Division	Population 16 years and over												Own children under 6 years, all parents in family in labor force
			Labor force								Females with own children under 6 years		
			Percent in labor force		Civilian labor force		Workers						
								Means of transportation to work					
	Total	Female	Total	Female	Number	Percent unemployed	Number	Percent using car, truck, or van	Percent in carpools	Percent using public transportation	Number	Percent in labor force	
West North Central Division—Con.													
American Indian and Alaska Native—Con.													
American Indian—Con.													
Chippewa—Con.													
Turtle Mountain Band	7 108	3 710	58.3	59.5	4 136	18.4	3 335	92.4	19.9	0.4	820	61.6	678
White Earth	3 960	2 146	63.8	66.8	2 526	14.5	2 116	85.9	19.8	3.1	370	78.4	247
Choctaw	1 640	824	72.0	67.2	1 164	9.2	1 050	89.3	12.0	2.2	104	65.4	105
Choctaw	1 333	687	70.7	65.4	926	9.1	837	89.7	11.8	1.8	100	68.0	95
Oklahoma Choctaw	248	114	75.4	75.4	187	5.9	174	87.9	12.6	4.6	3	-	6
Comanche	353	171	62.3	64.3	220	14.5	185	88.6	9.7	5.9	26	61.5	6
Comanche	353	171	62.3	64.3	220	14.5	185	88.6	9.7	5.9	26	61.5	6
Creek	916	373	70.0	54.7	639	7.0	576	89.4	8.3	-	98	64.3	125
Muscogee Creek Nation	861	359	69.7	56.8	598	6.7	540	88.7	8.9	-	84	75.0	125
Crow	256	152	70.7	61.8	174	4.6	173	78.6	20.8	8.1	12	41.7	35
Delaware	431	227	63.6	53.3	263	4.6	248	92.7	14.1	-	44	31.8	2
Delaware	414	214	62.6	51.4	248	3.6	236	94.1	14.8	-	44	31.8	2
Hidatsa	216	120	40.7	28.3	88	11.4	78	78.2	17.9	-	12	16.7	7
Iowa	501	236	75.6	71.6	379	11.9	329	97.6	8.8	-	73	90.4	80
Iowa	313	144	74.4	66.7	233	12.9	200	98.0	10.5	-	44	84.1	59
Iroquois	1 048	515	70.5	69.9	733	6.0	660	92.3	18.2	-	88	60.2	75
Oneida Nation of New York	267	126	69.3	69.8	185	3.8	166	92.2	18.7	-	22	72.7	7
Seneca-Cayuga	109	32	67.0	46.9	73	16.4	61	75.4	6.6	-	4	100.0	4
Wyandotte	249	134	76.3	73.1	190	5.8	179	93.3	19.6	-	37	86.5	60
Kickapoo	614	345	65.3	59.4	401	11.7	350	94.0	16.6	-	58	65.5	44
Kickapoo	614	345	65.3	59.4	401	11.7	350	94.0	16.6	-	58	65.5	44
Kiowa	221	92	74.2	82.6	164	9.8	148	81.1	8.1	2.0	11	45.5	16
Kiowa	218	92	73.9	82.6	161	8.1	148	81.1	8.1	2.0	11	45.5	16
Miami	392	191	70.2	69.6	275	6.2	258	85.3	6.6	-	39	87.2	36
Miami	192	81	72.4	64.2	139	12.2	122	98.4	9.8	-	15	100.0	8
Navajo	1 170	704	67.7	68.3	763	10.6	704	85.7	17.0	-	166	72.9	67
Omaha	2 327	1 160	59.5	55.9	1 385	22.6	1 060	85.3	19.5	5.2	243	70.0	245
Osage	489	239	73.6	66.5	360	2.5	336	94.3	12.8	-	-	(X)	16
Ponca	470	261	63.6	67.4	299	6.7	279	97.1	26.5	-	53	83.0	55
Ponca	341	183	58.9	60.1	201	6.5	188	95.7	12.2	-	33	72.7	55
Potawatomi	2 022	1 094	71.3	69.2	1 434	5.5	1 355	92.5	14.4	1.4	224	75.9	229
Citizen Potawatomi Nation	234	145	80.8	80.0	181	2.8	184	89.7	19.6	5.4	31	100.0	53
Potawatomi	1 150	588	66.0	58.8	759	6.3	711	94.2	16.2	0.6	107	53.3	44
Prairie Band of Potawatomi Indians	632	355	77.2	81.4	488	5.3	454	91.0	9.7	1.1	80	95.0	124
Pueblo	432	256	79.4	82.0	333	6.0	317	86.1	24.3	6.0	50	90.0	37
Sac and Fox	1 087	562	61.2	56.6	665	14.3	570	92.8	14.2	0.5	134	39.6	97
Sac and Fox	245	96	67.8	57.3	166	16.9	138	98.6	20.3	-	20	25.0	-
Sac and Fox Tribe of the Mississippi in Iowa	743	403	57.5	52.4	427	14.5	365	92.9	12.3	0.8	114	42.1	86
Seminole	284	93	58.5	46.2	166	11.4	136	71.3	2.9	-	11	18.2	27
Seminole	255	64	58.8	42.2	150	12.7	120	67.5	3.3	-	11	18.2	27
Shawnee	264	145	67.0	66.2	177	1.1	175	100.0	12.6	-	13	100.0	11
Shoshone	229	133	65.9	73.7	146	-	151	90.7	7.3	-	23	100.0	29
Shoshone	217	126	64.1	72.2	134	-	139	89.9	7.9	-	23	100.0	22
Sioux	46 152	24 243	57.5	56.4	26 461	22.2	20 257	85.2	20.2	2.4	5 203	64.1	5 526
Cheyenne River Sioux	5 200	2 702	59.1	56.1	3 062	20.1	2 406	83.7	22.5	1.9	624	58.2	527
Crow Creek Sioux	1 417	665	52.9	52.9	746	18.0	605	88.9	19.7	1.5	123	49.6	182
Dakota Sioux	848	464	57.3	56.0	486	18.3	393	83.2	25.4	7.1	72	63.9	105
Flandreau Santee Sioux	199	102	73.4	79.4	146	21.9	109	89.9	11.0	-	11	63.6	21
Fort Peck Sioux	154	61	62.3	70.5	96	10.4	81	87.7	45.7	-	14	85.7	34
Lower Brule Sioux	808	450	62.5	62.7	496	26.0	375	85.1	19.2	-	110	63.6	138
Lower Sioux Indian Community of Minnesota Mdewakanton Sioux	303	155	53.5	51.0	162	5.6	145	82.8	-	9.0	31	45.2	17
Mdewakanton Sioux	231	108	44.2	57.4	102	9.8	91	89.0	24.2	-	13	15.4	-
Oglala Sioux	10 902	5 933	53.3	52.9	5 792	30.2	3 972	86.8	20.8	1.7	1 244	63.6	1 299
Pine Ridge Sioux	448	246	68.3	66.3	306	19.3	239	90.4	19.7	1.7	37	89.2	32
Rosebud Sioux	7 392	3 902	57.3	55.9	4 236	22.0	3 232	84.3	21.3	1.7	901	66.7	1 005
Santee Sioux of Nebraska	1 129	570	62.7	59.6	708	19.5	560	88.9	15.9	2.1	86	79.1	107
Sioux	3 443	1 748	59.5	57.6	2 030	17.1	1 674	86.6	21.4	2.4	290	61.0	325
Sisseton Sioux	287	129	53.3	46.5	153	9.2	139	86.3	10.8	-	14	92.9	29
Sisseton-Wahpeton	3 105	1 746	61.1	63.2	1 896	17.1	1 531	86.9	19.5	1.4	407	69.8	348
Spirit Lake Sioux (formerly Devils Lake Sioux)	1 349	679	57.2	53.6	771	18.0	629	85.2	25.0	2.5	154	53.2	161
Standing Rock Sioux	4 779	2 496	57.4	54.6	2 745	23.6	2 049	85.2	17.9	1.6	616	65.9	578
Teton Sioux	808	384	64.2	60.7	519	8.9	465	85.4	16.3	3.9	53	73.6	74
Yankton Sioux	2 679	1 405	63.9	64.3	1 692	23.6	1 287	77.3	19.1	8.5	357	64.7	475
Three Affiliated Tribes of North Dakota (Fort Bethold)	1 923	994	56.5	54.4	1 086	18.1	861	89.3	22.5	0.2	229	59.0	166
Winnebago	1 829	1 054	58.8	61.1	1 066	13.3	907	82.0	20.3	6.4	220	72.3	182
Ho-Chunk Nation of Wisconsin	212	115	68.4	75.7	145	12.4	127	66.9	14.2	13.4	16	87.5	19
Nebraska Winnebago	213	110	40.8	30.0	77	2.6	85	87.1	36.5	-	8	25.0	6
Winnebago	1 389	826	59.9	63.4	832	14.7	683	83.9	19.8	6.0	196	73.0	157
Alaska Native	**735**	**447**	**66.8**	**63.3**	**491**	**7.3**	**449**	**89.3**	**12.2**	**2.4**	**63**	**73.0**	**30**
South Region	**77 518 144**	**40 145 276**	**62.7**	**56.2**	**47 969 598**	**5.7**	**44 982 432**	**91.9**	**13.5**	**2.2**	**5 602 527**	**62.1**	**4 550 805**
American Indian and Alaska Native	**529 297**	**267 519**	**63.7**	**57.9**	**331 782**	**8.5**	**301 491**	**91.8**	**17.9**	**1.5**	**43 510**	**60.0**	**35 832**
American Indian	**425 985**	**216 925**	**64.7**	**59.0**	**271 078**	**8.1**	**247 717**	**92.1**	**17.6**	**1.3**	**35 510**	**60.3**	**28 986**
Apache	6 575	2 847	69.0	67.6	4 369	10.3	4 006	87.9	16.7	2.3	484	62.8	379
Apache	5 061	2 144	69.7	68.1	3 420	9.5	3 142	88.2	16.1	2.6	362	67.1	344
Mescalero Apache	569	270	75.9	72.2	418	8.6	384	87.0	20.1	2.9	43	65.1	2
Oklahoma Apache	259	122	43.6	49.2	113	16.8	94	67.0	27.7	-	7	28.6	10
Arapahoe	847	467	61.5	60.0	496	14.5	439	92.3	19.8	1.1	87	72.4	81
Arapahoe	773	422	62.7	62.6	460	13.0	415	91.8	20.5	1.2	72	87.5	81

Table 28. **Employment Status and Journey to Work for Selected American Indian and Alaska Native Tribes (One Tribe Reported): 2000**—Con.

[Data based on a sample (except Tables 79 and 80). For information on confidentiality protection, coverage, sampling error, and nonsampling error, see Appendix G. Tribes are shown if respondents reported only one tribe or as American Indian or Alaska Native only and met the specified threshold. For more information, see "How to Use This Census Report"]

Region Division	Population 16 years and over												Own children under 6 years, all parents in family in labor force
			Labor force								Females with own children under 6 years		
			Percent in labor force		Civilian labor force		Workers						
								Means of transportation to work					
	Total	Female	Total	Female	Number	Percent un-employed	Number	Percent using car, truck, or van	Percent in carpools	Percent using public trans-portation	Number	Percent in labor force	
South Region—Con.													
American Indian and Alaska Native—Con.													
American Indian—Con.													
Blackfeet	3 541	1 654	63.8	58.9	2 176	12.3	1 937	89.5	11.9	0.8	185	69.7	182
Caddo	1 503	661	72.0	61.0	1 074	8.7	937	94.8	19.3	-	121	64.5	139
Caddo	1 251	554	70.3	58.1	872	9.3	747	94.2	16.5	-	111	61.3	121
Canadian and Latin American	22 071	9 689	62.7	53.5	13 528	9.0	12 278	84.4	30.4	5.9	2 425	48.1	1 298
Canadian Indian	646	344	59.4	62.8	369	6.8	355	93.2	26.8	0.6	57	87.7	43
Central American Indian	1 441	748	71.8	69.5	1 034	6.2	958	83.9	24.2	10.2	141	53.2	67
Mexican American Indian	15 558	6 282	61.9	50.4	9 445	9.6	8 460	85.2	33.6	5.5	1 810	46.7	1 009
South American Indian	2 005	1 056	65.9	56.9	1 283	6.2	1 234	75.4	20.1	7.4	195	32.3	74
Spanish American Indian	2 076	1 050	62.3	55.1	1 247	9.9	1 130	89.0	26.5	3.8	192	61.5	99
Catawba Indian Nation	1 197	642	70.4	66.4	834	8.3	755	92.8	19.3	2.1	134	85.8	216
Cherokee	144 821	73 724	64.5	58.3	92 186	7.1	84 607	92.8	16.5	0.9	10 862	60.5	8 609
Cherokee	131 441	66 875	64.2	58.0	83 228	7.3	76 292	92.6	16.3	1.0	9 945	60.5	7 848
Cherokees of Northeast Alabama	364	209	72.5	71.3	264	3.8	250	94.0	15.6	-	21	100.0	27
Cherokees of Southeast Alabama	285	127	68.4	43.3	195	9.7	167	95.2	24.6	-	23	-	-
Eastern Cherokee	5 205	2 776	66.1	61.7	3 426	6.9	3 124	94.4	24.0	0.4	420	56.7	400
Echota Cherokee	2 872	1 467	72.4	64.0	2 060	5.4	1 949	96.6	9.5	-	169	65.7	101
Four Winds Cherokee	428	188	72.7	62.2	311	6.4	258	95.7	3.1	-	20	75.0	13
Northern Cherokee Nation of Missouri and Arkansas	498	257	57.0	46.7	284	-	282	92.9	9.2	2.1	37	64.9	25
United Keetoowah Band of Cherokee	294	170	68.0	66.5	193	11.9	177	83.6	19.8	9.6	21	81.0	30
Western Cherokee	2 755	1 359	63.3	54.2	1 735	4.8	1 637	93.0	15.3	0.6	180	60.0	150
Cherokee Shawnee	297	151	60.9	55.6	181	15.5	148	83.1	13.5	0.7	34	52.9	7
Cheyenne	2 346	1 089	56.6	50.8	1 267	10.4	1 161	91.5	15.9	0.9	190	55.8	159
Cheyenne	2 083	961	57.1	50.1	1 144	10.2	1 038	92.3	16.6	0.2	175	54.9	139
Cheyenne-Arapaho	1 799	1 020	54.6	49.4	982	21.6	761	89.6	20.8	3.5	194	57.7	165
Chickahominy	843	382	69.6	62.3	574	3.3	544	95.0	15.1	-	24	62.5	33
Chickahominy Indian Tribe	771	344	71.5	67.2	538	3.5	508	94.7	15.0	-	24	62.5	26
Chickasaw	11 572	5 987	66.1	59.2	7 573	6.7	7 018	92.7	18.0	0.4	1 013	57.7	1 067
Chippewa	4 039	2 136	73.1	69.1	2 789	8.0	2 675	90.2	17.5	1.4	339	63.7	212
Chippewa	2 746	1 472	71.8	67.4	1 872	8.9	1 766	87.5	19.0	1.8	247	61.5	150
Sault Ste. Marie Chippewa	310	125	65.8	68.0	185	9.7	179	91.1	22.9	-	31	87.1	15
Chitimacha Tribe of Louisiana	528	247	69.9	62.3	369	19.2	289	92.0	21.8	-	56	44.6	50
Choctaw	49 351	26 193	64.9	59.7	31 713	7.6	29 101	94.2	15.1	0.5	4 187	61.2	3 967
Choctaw	36 391	19 168	65.0	59.3	23 388	6.6	21 708	94.4	14.2	0.4	3 110	57.9	2 773
Mississippi Band of Choctaw	4 578	2 511	64.0	61.7	2 930	15.4	2 429	95.1	24.6	0.3	446	76.2	608
Mowa Band of Choctaw	1 091	595	56.6	51.1	609	9.7	559	97.9	16.1	0.9	151	60.9	107
Oklahoma Choctaw	7 171	3 872	66.1	62.0	4 711	6.9	4 353	92.2	13.9	1.0	480	68.8	479
Choctaw-Apache Community of Ebarb	284	138	65.8	67.4	187	6.4	173	93.1	20.2	-	29	65.5	22
Coharie	1 123	597	70.6	68.8	788	4.3	713	94.2	11.8	-	101	66.3	79
Comanche	5 467	2 895	64.6	60.4	3 477	9.8	3 092	92.4	18.3	0.9	513	65.5	322
Comanche	5 394	2 869	64.6	60.5	3 432	9.7	3 054	92.3	18.5	0.9	498	65.7	322
Coushatta	1 113	658	47.1	43.5	524	15.5	434	92.4	11.5	3.7	149	48.3	101
Alabama Coushatta Tribes of Texas	659	395	51.1	52.4	337	15.1	281	91.5	9.6	5.7	73	61.6	61
Coushatta	454	263	41.2	30.0	187	16.0	153	94.1	15.0	-	76	35.5	40
Creek	24 496	12 407	65.5	61.2	15 912	8.5	14 371	94.4	16.7	0.7	2 022	65.8	1 847
Eastern Creek	762	326	74.1	73.0	544	7.7	522	95.8	21.6	-	28	100.0	27
Lower Muscogee Creek Tama Tribal Town	748	397	61.4	52.9	459	10.9	400	86.3	13.3	-	46	60.9	31
Machis Lower Creek Indian	128	62	64.1	61.3	82	11.0	73	100.0	30.1	-	10	80.0	17
Muscogee Creek Nation	21 896	11 152	65.3	60.9	14 194	8.5	12 807	94.5	16.5	0.7	1 821	65.1	1 657
Poarch Creek	697	352	65.6	68.2	450	4.7	436	97.0	14.2	1.1	77	74.0	80
Crow	359	180	77.4	75.6	256	13.7	238	95.4	7.1	-	16	68.8	13
Delaware	3 057	1 516	71.0	68.9	2 158	8.6	1 944	93.8	14.8	0.8	185	62.2	177
Delaware	2 377	1 198	70.1	68.1	1 654	8.9	1 478	96.0	16.8	0.5	154	54.5	157
Lenni-Lanape	381	186	78.7	77.4	300	4.7	286	79.7	11.9	2.8	23	100.0	15
Eastern Tribes	3 288	1 678	62.0	50.8	2 033	8.6	1 830	92.6	18.0	1.3	283	66.4	217
Meherrin Indian Tribe	340	204	62.6	59.3	213	3.3	199	96.5	15.6	-	33	45.5	9
Southeastern Indians	1 044	515	61.5	46.6	642	10.6	560	87.5	12.3	2.9	62	62.9	79
Tunica Biloxi	225	127	63.6	46.5	143	1.4	141	95.7	24.1	-	13	100.0	16
Waccamaw Siouan	1 158	570	66.9	55.8	775	11.4	673	94.9	19.5	1.2	127	70.9	84
Haliwa-Saponi	2 184	1 164	61.2	62.5	1 328	6.7	1 212	95.4	15.0	0.8	218	75.7	162
United Houma Nation	4 500	2 240	61.8	50.0	2 737	8.2	2 469	88.2	16.6	2.4	426	48.4	257
Iowa	290	170	74.8	77.1	217	12.9	189	97.9	16.9	-	13	61.5	28
Iowa	200	119	75.0	71.4	150	6.0	141	97.2	21.3	-	11	54.5	19
Indians of Person County	297	105	70.4	67.6	209	-	209	93.3	14.8	-	12	100.0	23
Iroquois	6 609	3 279	65.8	59.1	4 192	5.1	4 090	91.9	15.4	1.2	558	58.4	339
Iroquois	696	377	60.6	51.7	408	7.6	390	91.5	14.6	-	49	46.9	11
Mohawk	1 735	782	67.7	60.7	1 102	6.5	1 075	90.3	14.7	0.9	139	59.0	23
Oneida Nation of New York	589	277	65.2	57.8	340	-	384	94.5	25.3	-	62	51.6	26
Seneca	874	382	70.3	60.7	604	7.8	567	92.2	13.8	1.4	71	49.3	42
Seneca-Cayuga	603	392	58.9	56.4	355	4.5	339	92.0	17.4	0.6	91	75.8	121
Tuscarora	1 095	517	60.1	58.8	658	3.6	621	94.5	16.3	1.3	74	59.5	54
Wyandotte	564	312	70.6	66.3	391	4.1	380	90.8	7.9	2.4	56	55.4	46
Kaw	502	232	73.5	73.3	369	7.6	334	94.0	15.9	-	41	70.7	39
Kickapoo	1 162	569	56.6	47.5	658	22.9	492	82.9	16.5	2.2	142	50.0	91
Kickapoo	1 054	519	55.8	47.8	588	21.8	445	81.3	15.3	2.5	142	50.0	88
Kiowa	4 853	2 531	63.4	61.3	3 061	13.2	2 650	92.5	23.3	1.7	443	78.8	350
Kiowa	4 580	2 351	63.0	60.2	2 872	13.0	2 486	92.0	23.8	1.8	387	78.0	303
Oklahoma Kiowa	272	180	70.6	75.6	188	15.4	163	98.8	15.3	-	56	83.9	47
Lumbee	36 784	19 332	64.1	58.3	23 425	8.0	21 212	94.9	20.3	0.5	3 249	60.3	2 660
Mattaponi	304	141	70.4	71.6	214	9.8	193	90.7	16.1	4.7	25	48.0	22
Mattaponi Indian Tribe	236	102	65.7	60.8	155	13.5	134	93.3	15.7	6.7	25	48.0	22
Miami	560	270	60.5	61.1	333	3.0	319	89.7	18.2	2.2	70	42.9	28

Table 28. **Employment Status and Journey to Work for Selected American Indian and Alaska Native Tribes (One Tribe Reported): 2000**—Con.

[Data based on a sample (except Tables 79 and 80). For information on confidentiality protection, coverage, sampling error, and nonsampling error, see Appendix G. Tribes are shown if respondents reported only one tribe or as American Indian or Alaska Native only and met the specified threshold. For more information, see "How to Use This Census Report"]

Region Division	Population 16 years and over												Own children under 6 years, all parents in family in labor force
			Labor force								Females with own children under 6 years		
			Percent in labor force		Civilian labor force		Workers						
								Means of transportation to work					
	Total	Female	Total	Female	Number	Percent un-employed	Number	Percent using car, truck, or van	Percent in carpools	Percent using public trans-portation	Number	Percent in labor force	
South Region—Con.													
American Indian and Alaska Native—Con.													
American Indian—Con.													
Miami—Con.													
Miami	418	189	65.8	68.8	269	3.7	261	90.4	16.9	2.7	53	49.1	26
Micmac	328	182	65.2	55.5	202	3.0	194	94.3	3.6	3.6	14	50.0	9
Micmac	317	182	64.0	55.5	191	3.1	183	94.0	3.8	3.8	14	50.0	9
Monacan Indian Nation	457	214	67.4	61.2	301	7.6	285	93.7	17.2	5.3	24	37.5	20
Nanticoke	553	231	65.6	62.8	363	1.4	349	93.7	10.0	-	23	82.6	45
Navajo	3 931	2 249	75.3	71.6	2 587	10.2	2 607	82.6	20.0	2.8	530	61.7	209
Osage	3 507	1 811	69.5	59.7	2 423	5.7	2 269	94.5	11.2	-	283	70.7	214
Otoe-Missouria	734	401	60.6	54.4	445	10.1	394	94.7	14.2	-	47	76.6	53
Ottawa	790	403	79.6	84.1	619	7.4	583	91.8	19.4	2.6	98	100.0	46
Ottawa	541	280	76.0	82.1	411	6.6	384	90.4	20.3	3.9	46	100.0	39
Pawnee	1 105	596	60.9	58.9	659	5.2	630	91.0	18.1	1.0	115	49.6	81
Pawnee	1 101	594	60.9	58.8	657	5.2	628	90.9	18.2	1.0	115	49.6	81
Peoria	376	231	65.2	57.6	245	13.5	199	89.4	29.1	-	51	58.8	40
Peoria	274	170	65.7	58.8	180	18.3	134	90.3	35.1	-	46	54.3	28
Piscataway	697	388	62.6	61.9	436	4.6	410	83.2	22.2	13.4	43	58.1	3
Ponca	1 212	665	62.5	63.8	757	15.2	595	91.8	27.9	0.2	149	65.1	124
Ponca	1 126	630	61.4	63.8	691	14.3	545	91.0	28.8	0.2	144	63.9	116
Potawatomi	4 451	2 353	72.1	65.5	3 166	4.6	3 020	92.9	14.3	0.5	369	64.8	331
Citizen Potawatomi Nation	779	426	77.2	65.5	586	6.3	564	91.5	13.7	-	46	63.0	27
Potawatomi	3 514	1 817	71.3	66.3	2 477	4.4	2 353	93.3	13.1	0.6	313	65.8	300
Pueblo	2 179	1 076	64.9	56.4	1 286	9.4	1 273	90.3	17.5	2.9	176	60.2	156
Hopi	307	136	72.3	58.8	198	12.6	193	97.4	39.4	-	40	30.0	19
Pueblo	363	167	65.3	64.1	230	2.2	224	86.2	19.2	5.4	19	89.5	7
Ysleta Del Sur Pueblo of Texas	594	249	47.0	26.1	279	10.4	250	96.0	18.8	-	45	46.7	37
Quapaw	368	147	78.0	57.1	280	4.3	269	96.7	19.3	-	28	25.0	57
Sac and Fox	1 367	691	62.2	63.8	843	14.7	703	91.7	18.1	0.7	118	64.4	105
Sac and Fox	961	487	64.0	63.7	615	13.3	510	93.3	20.0	1.0	91	63.7	87
Sac and Fox Nation, Oklahoma	293	136	52.2	62.5	146	16.4	129	91.5	14.0	-	10	90.0	18
Seminole	6 626	3 407	62.0	58.4	4 084	9.6	3 628	93.0	17.6	0.7	700	62.1	669
Florida Seminole	492	280	55.1	45.7	271	2.6	258	96.1	15.1	-	56	51.8	41
Oklahoma Seminole	253	123	61.3	61.0	155	5.8	142	100.0	16.2	-	10	100.0	36
Seminole	5 869	2 999	62.7	59.4	3 653	10.3	3 223	92.4	17.9	0.7	634	62.5	592
Shawnee	2 956	1 372	65.3	62.2	1 907	6.6	1 761	91.4	16.7	1.1	179	70.4	227
Absentee Shawnee Tribe of Indians of Oklahoma	1 072	526	61.8	62.0	655	7.6	605	94.2	22.3	0.7	92	69.6	141
Eastern Shawnee	439	192	72.0	64.6	301	3.3	292	85.6	9.9	-	21	47.6	25
Shawnee	1 438	652	66.0	62.0	949	6.8	862	91.3	15.1	1.7	66	78.8	61
Shoshone	480	289	57.9	53.6	278	19.1	225	95.1	19.1	-	58	31.0	-
Shoshone	442	274	54.8	51.8	242	21.9	189	94.2	21.2	-	58	31.0	-
Sioux	5 477	2 707	71.5	65.6	3 628	7.7	3 511	86.6	15.5	2.4	445	60.2	236
Oglala Sioux	457	264	68.3	65.9	251	5.2	293	68.9	9.9	1.7	27	55.6	6
Sioux	2 982	1 359	72.8	66.5	2 091	7.6	1 930	90.8	16.4	3.0	240	70.0	105
Teton Sioux	576	228	71.7	65.8	378	5.3	375	84.3	9.6	1.1	37	54.1	17
Tonkawa	168	82	54.8	45.1	92	15.2	78	71.8	41.0	-	12	83.3	24
Ute	226	155	66.4	60.6	150	7.3	131	77.1	20.6	3.8	31	38.7	22
Wichita	559	253	64.8	65.2	362	18.0	297	91.9	33.3	4.0	79	83.5	122
Wichita	559	253	64.8	65.2	362	18.0	297	91.9	33.3	4.0	79	83.5	122
Winnebago	305	198	72.1	61.1	211	-	220	93.6	34.5	-	43	55.8	20
Yaqui	364	114	73.1	84.2	249	11.6	237	91.6	17.7	-	11	100.0	33
Yaqui	327	103	70.0	82.5	212	13.7	200	90.0	17.5	-	11	100.0	33
Alaska Native	**2 559**	**1 403**	**69.9**	**63.6**	**1 702**	**7.1**	**1 569**	**86.9**	**19.2**	**1.0**	**277**	**50.9**	**119**
Alaskan Athabascan	403	236	74.7	72.9	287	5.9	274	87.6	20.8	-	45	64.4	13
Alaskan Athabascan	268	177	76.9	74.6	192	8.9	187	84.0	12.3	-	40	60.0	5
Aleut	389	175	76.9	71.4	289	-	279	91.4	11.5	-	23	69.6	3
Eskimo Tribes	295	152	76.3	63.8	225	4.0	181	90.1	21.5	-	27	44.4	11
Eskimo	288	152	75.7	63.8	218	4.1	174	89.7	18.4	-	27	44.4	11
Tlingit-Haida	413	238	63.4	53.4	254	11.0	225	75.1	16.4	5.3	57	43.9	21
Tlingit	313	195	66.5	55.4	200	10.5	187	78.6	15.5	2.1	48	52.1	5
South Atlantic Division	**40 550 499**	**21 044 753**	**63.3**	**57.2**	**25 232 330**	**5.4**	**23 829 263**	**90.8**	**13.3**	**2.9**	**2 766 426**	**64.3**	**2 316 704**
American Indian and Alaska Native	**184 667**	**91 738**	**65.2**	**59.5**	**116 912**	**8.3**	**107 690**	**90.4**	**18.9**	**2.3**	**14 020**	**62.0**	**10 376**
American Indian	**136 759**	**67 981**	**66.3**	**60.6**	**87 789**	**7.6**	**81 682**	**90.5**	**18.6**	**2.2**	**10 483**	**60.9**	**7 179**
Apache	1 894	792	69.2	70.5	1 240	7.8	1 197	90.6	18.2	1.7	134	56.0	92
Apache	1 572	670	70.5	67.8	1 062	7.8	1 020	89.0	17.8	2.0	119	56.3	92
Blackfeet	1 862	852	64.0	60.4	1 130	11.3	1 037	87.8	13.1	1.4	125	68.8	71
Canadian and Latin American	9 636	3 986	67.5	56.2	6 325	7.7	5 843	79.9	34.9	7.9	1 020	42.3	457
Canadian Indian	402	188	58.0	59.6	218	6.4	215	94.4	23.3	-	34	100.0	43
Central American Indian	1 024	531	71.6	67.0	732	6.0	676	87.3	25.7	9.9	98	48.0	43
Mexican American Indian	5 448	1 793	68.7	52.3	3 659	8.4	3 333	79.1	44.3	8.6	593	36.4	294
South American Indian	1 660	890	65.1	56.4	1 043	6.8	1 002	75.1	18.9	6.5	176	31.3	55
Spanish American Indian	967	491	65.7	55.0	603	7.5	549	82.9	26.4	5.6	105	61.9	22
Catawba Indian Nation	1 067	569	70.9	66.8	747	8.2	676	92.9	20.3	1.5	126	84.9	209
Cherokee	36 406	18 054	66.0	60.6	23 261	7.7	21 475	91.0	17.0	1.8	2 352	65.7	1 378
Cherokee	30 453	15 023	65.6	60.1	19 262	7.9	17 785	90.3	15.6	2.0	1 915	66.6	984
Eastern Cherokee	4 776	2 531	65.7	61.3	3 129	7.2	2 832	95.9	25.4	-	385	56.9	368
Western Cherokee	392	195	74.5	62.1	282	4.3	280	88.9	3.2	3.6	11	100.0	9
Cheyenne	321	160	57.6	54.4	156	-	185	85.9	13.0	4.3	33	78.8	8
Chickahominy	815	365	69.7	63.0	555	2.5	530	96.4	15.5	-	15	100.0	26
Chickahominy Indian Tribe	743	327	71.6	68.2	519	2.7	494	96.2	15.4	-	15	100.0	19
Chickasaw	384	102	85.2	68.6	278	9.0	302	81.5	8.3	2.3	8	100.0	8
Chippewa	2 319	1 246	72.9	71.7	1 577	6.1	1 554	89.0	21.8	0.4	171	64.9	110

Table 28. **Employment Status and Journey to Work for Selected American Indian and Alaska Native Tribes (One Tribe Reported): 2000**—Con.

[Data based on a sample (except Tables 79 and 80). For information on confidentiality protection, coverage, sampling error, and nonsampling error, see Appendix G. Tribes are shown if respondents reported only one tribe or as American Indian or Alaska Native only and met the specified threshold. For more information, see "How to Use This Census Report"]

Region Division	Population 16 years and over												Own children under 6 years, all parents in family in labor force
			Labor force								Females with own children under 6 years		
			Percent in labor force		Civilian labor force		Workers						
								Means of transportation to work					
	Total	Female	Total	Female	Number	Percent un-employed	Number	Percent using car, truck, or van	Percent in carpools	Percent using public trans-portation	Number	Percent in labor force	
South Atlantic Division—Con.													
American Indian and Alaska Native—Con.													
American Indian—Con.													
Chippewa—Con.													
Chippewa	1 533	838	72.9	71.7	1 060	5.7	1 029	86.1	23.7	-	101	61.4	60
Choctaw	2 435	1 180	72.4	69.5	1 600	6.3	1 649	92.0	10.6	1.3	149	38.3	77
Choctaw	1 991	931	70.8	67.8	1 268	7.3	1 311	91.9	12.1	1.6	123	25.2	37
Oklahoma Choctaw	361	206	74.8	70.9	256	-	263	92.8	2.3	-	12	100.0	40
Coharie	1 087	587	70.2	69.3	758	4.5	683	94.0	12.3	-	100	67.0	79
Comanche	400	169	67.0	49.1	260	6.2	249	77.9	9.6	8.0	49	73.5	25
Comanche	400	169	67.0	49.1	260	6.2	249	77.9	9.6	8.0	49	73.5	25
Creek	4 845	2 306	67.8	64.7	3 190	9.9	2 867	93.1	15.3	0.9	306	68.6	206
Eastern Creek	603	271	71.3	74.9	409	9.5	391	94.4	20.2	-	20	100.0	12
Lower Muscogee Creek Tama Tribal Town	672	350	61.8	52.6	415	10.4	365	88.2	12.6	-	40	70.0	23
Muscogee Creek Nation	3 334	1 572	68.1	64.9	2 212	10.6	1 943	93.8	15.5	1.0	215	60.9	159
Delaware	614	337	74.9	80.1	460	8.3	422	92.2	11.6	1.9	41	87.8	5
Lenni-Lanape	267	155	79.0	81.3	211	3.8	203	83.7	16.7	3.9	15	100.0	-
Eastern Tribes	2 957	1 516	62.6	52.1	1 845	8.5	1 660	92.7	18.0	1.4	257	65.4	186
Meherrin Indian Tribe	334	198	63.8	61.1	213	3.3	199	96.5	15.6	-	27	55.6	9
Southeastern Indians	1 014	509	60.9	47.2	618	9.9	543	87.1	11.6	2.9	62	62.9	74
Waccamaw Siouan	1 158	570	66.9	55.8	775	11.4	673	94.9	19.5	1.2	127	70.9	84
Haliwa-Saponi	2 141	1 141	60.9	61.9	1 303	6.5	1 183	95.3	14.7	0.8	218	75.7	162
Indians of Person County	297	105	70.4	67.6	209	-	209	93.3	14.8	-	12	100.0	23
Iroquois	3 940	1 835	67.6	60.9	2 575	5.5	2 486	91.4	15.4	1.0	249	60.2	103
Iroquois	486	281	66.9	57.7	311	10.0	293	89.4	16.7	-	29	79.3	11
Mohawk	1 264	547	70.6	60.7	840	6.9	812	89.5	13.2	1.2	94	62.8	12
Oneida Nation of New York	314	134	70.4	69.4	215	-	221	92.3	29.0	-	21	100.0	13
Seneca	454	184	72.0	69.6	317	6.6	306	92.8	13.7	2.6	24	8.3	-
Tuscarora	1 012	469	58.2	56.3	589	4.1	552	95.5	16.5	1.4	67	55.2	54
Lumbee	36 279	19 053	64.2	58.2	23 141	7.9	20 939	94.9	20.3	0.5	3 183	60.2	2 638
Mattaponi	283	126	70.3	73.0	199	10.6	178	94.9	17.4	-	19	63.2	22
Mattaponi Indian Tribe	221	87	66.1	60.9	146	14.4	125	100.0	16.8	-	19	63.2	22
Monacan Indian Nation	433	214	65.6	61.2	277	8.3	261	93.1	15.7	5.7	24	37.5	20
Nanticoke	543	231	65.0	62.8	353	1.4	339	93.5	7.4	-	23	82.6	45
Navajo	1 505	770	77.3	70.9	942	7.0	1 054	78.9	20.3	3.3	143	55.2	53
Osage	298	129	78.9	76.7	219	-	235	95.7	9.8	-	16	100.0	-
Piscataway	695	388	62.7	61.9	436	4.6	410	83.2	22.2	13.4	43	58.1	3
Potawatomi	610	302	77.9	75.5	467	2.4	453	92.1	14.6	1.5	63	85.7	17
Potawatomi	479	225	78.7	81.8	374	2.9	355	94.6	14.4	2.0	54	100.0	17
Pueblo	493	260	76.1	72.3	284	3.9	356	89.3	18.5	4.2	40	70.0	14
Seminole	1 973	977	66.3	61.1	1 291	7.1	1 183	90.9	14.8	1.0	208	70.2	158
Florida Seminole	472	261	55.1	45.2	260	2.7	248	96.0	15.7	-	48	60.4	41
Seminole	1 480	711	70.2	66.7	1 021	8.3	925	89.4	14.2	1.3	160	73.1	109
Shawnee	583	215	66.0	61.4	370	7.0	359	88.6	15.9	4.2	3	-	-
Shawnee	543	205	66.7	64.4	362	7.2	336	89.6	17.0	4.5	3	-	-
Sioux	2 552	1 245	72.6	64.5	1 659	5.5	1 714	84.5	12.8	3.2	150	53.3	35
Sioux	1 394	611	77.0	67.8	1 026	7.0	967	88.4	11.8	4.7	96	54.2	18
Teton Sioux	363	122	76.3	73.8	244	4.1	262	82.8	10.3	1.5	18	100.0	2
Alaska Native	**1 285**	**727**	**75.5**	**70.8**	**914**	**6.3**	**877**	**86.2**	**20.9**	**1.8**	**131**	**77.1**	**50**
East South Central Division	**13 216 934**	**6 906 129**	**61.2**	**54.6**	**8 027 040**	**6.0**	**7 464 344**	**94.2**	**12.9**	**0.8**	**942 078**	**63.1**	**771 013**
American Indian and Alaska Native	**45 268**	**22 124**	**63.2**	**57.6**	**28 063**	**9.7**	**25 218**	**92.7**	**15.9**	**0.9**	**3 118**	**57.0**	**2 305**
American Indian	**34 666**	**16 918**	**64.3**	**59.0**	**21 842**	**9.4**	**19 765**	**93.1**	**15.8**	**0.7**	**2 400**	**57.8**	**1 754**
Apache	604	308	73.5	66.2	444	5.0	407	86.0	16.7	2.5	52	61.5	30
Apache	483	223	71.8	61.4	347	6.3	310	83.2	12.9	3.2	27	48.1	28
Blackfeet	480	185	60.8	62.7	286	7.7	264	95.1	12.5	-	10	20.0	9
Canadian and Latin American	727	254	75.2	70.1	539	10.6	475	92.2	36.6	2.7	36	52.8	14
Mexican American Indian	587	175	73.8	64.0	433	10.4	373	96.5	35.7	3.5	36	52.8	14
Cherokee	16 274	8 001	65.5	60.0	10 465	8.6	9 500	92.7	13.0	0.7	1 027	55.7	568
Cherokee	12 742	6 136	64.0	58.9	7 955	9.5	7 158	91.8	14.3	0.9	803	54.5	427
Cherokees of Northeast Alabama	251	138	76.9	73.9	193	5.2	179	100.0	17.9	-	20	100.0	27
Eastern Cherokee	217	107	58.1	51.4	126	4.8	120	88.3	8.3	-	7	-	7
Echota Cherokee	2 623	1 373	71.9	63.6	1 886	5.9	1 760	96.8	9.0	-	156	64.1	101
Chickasaw	273	88	60.8	47.7	166	15.7	122	100.0	19.7	-	3	-	11
Chippewa	500	264	63.8	48.9	316	9.8	284	94.4	26.4	3.2	38	76.3	41
Chippewa	363	203	63.6	45.3	228	9.6	205	92.2	29.3	4.4	26	80.8	35
Choctaw	6 480	3 575	60.1	55.4	3 880	14.0	3 332	95.3	22.0	0.7	638	67.4	677
Choctaw	2 026	1 076	61.5	55.1	1 234	10.7	1 102	93.5	14.8	1.0	197	48.7	139
Mississippi Band of Choctaw	3 276	1 837	61.5	58.8	2 014	15.6	1 693	95.8	27.4	0.4	311	82.0	439
Mowa Band of Choctaw	1 007	546	53.8	48.2	542	10.9	483	97.5	18.6	1.0	130	60.8	99
Creek	2 651	1 151	62.7	54.9	1 653	5.7	1 511	97.5	13.8	-	130	56.2	142
Machis Lower Creek Indian	128	62	64.1	61.3	82	11.0	73	100.0	30.1	-	10	80.0	17
Muscogee Creek Nation	1 807	747	60.9	51.3	1 090	4.3	1 035	96.8	10.7	-	43	55.8	37
Poarch Creek	454	231	63.2	63.2	287	7.3	266	100.0	19.2	-	46	56.5	68
Iroquois	498	176	64.7	67.0	283	2.5	309	86.4	16.5	-	29	55.2	11
Lumbee	281	153	62.3	64.1	170	19.4	140	90.7	21.4	-	54	57.4	5
Navajo	323	172	74.0	68.6	201	9.0	213	77.9	11.3	-	51	51.0	14
Sioux	678	313	52.2	38.3	316	15.8	301	84.4	8.3	3.3	52	40.4	28
Sioux	356	147	42.1	21.8	132	7.6	137	85.4	9.5	7.3	23	26.1	-
West South Central Division	**23 750 711**	**12 194 394**	**62.6**	**55.5**	**14 710 228**	**6.2**	**13 688 825**	**92.4**	**14.2**	**1.7**	**1 894 023**	**58.4**	**1 463 088**
American Indian and Alaska Native	**299 362**	**153 657**	**62.9**	**57.0**	**186 807**	**8.4**	**168 583**	**92.5**	**17.5**	**1.1**	**26 372**	**59.2**	**23 151**
American Indian	**254 560**	**132 026**	**64.0**	**58.2**	**161 447**	**8.2**	**146 270**	**92.8**	**17.3**	**1.0**	**22 627**	**60.3**	**20 053**
Apache	4 077	1 747	68.2	66.5	2 685	12.3	2 402	86.9	15.9	2.7	298	66.1	257
Apache	3 006	1 251	68.9	69.5	2 011	10.9	1 812	88.5	15.7	2.9	216	75.5	224

Table 28. **Employment Status and Journey to Work for Selected American Indian and Alaska Native Tribes (One Tribe Reported): 2000**—Con.

[Data based on a sample (except Tables 79 and 80). For information on confidentiality protection, coverage, sampling error, and nonsampling error, see Appendix G. Tribes are shown if respondents reported only one tribe or as American Indian or Alaska Native only and met the specified threshold. For more information, see "How to Use This Census Report"]

Region Division	Population 16 years and over												Own children under 6 years, all parents in family in labor force
			Labor force								Females with own children under 6 years		
			Percent in labor force		Civilian labor force		Workers						
								Means of transportation to work					
	Total	Female	Total	Female	Number	Percent un-employed	Number	Percent using car, truck, or van	Percent in carpools	Percent using public trans-portation	Number	Percent in labor force	
West South Central Division—Con.													
American Indian and Alaska Native—Con.													
American Indian—Con.													
Apache—Con.													
Mescalero Apache	431	191	76.8	70.2	317	11.4	293	82.9	17.7	3.8	24	37.5	-
Oklahoma Apache	231	112	44.6	44.6	103	18.4	84	63.1	19.0	-	7	28.6	10
Arapahoe	688	386	60.0	56.5	388	18.6	331	92.1	19.3	1.5	80	70.0	81
Arapahoe	614	341	61.4	59.2	352	17.0	307	91.5	20.2	1.6	65	86.2	81
Blackfeet	1 199	617	64.6	55.8	760	15.4	636	89.8	9.7	-	50	82.0	102
Caddo	1 369	616	70.1	60.1	960	9.7	839	95.1	17.6	-	121	64.5	139
Caddo	1 129	521	68.2	57.8	770	10.5	661	94.7	13.6	-	111	61.3	121
Canadian and Latin American	11 708	5 449	57.9	50.7	6 664	10.0	5 960	88.1	25.4	4.1	1 369	52.3	827
Central American Indian	402	202	73.1	77.2	294	6.8	274	75.2	21.2	11.3	43	65.1	24
Mexican American Indian	9 523	4 314	57.4	49.1	5 353	10.4	4 754	88.6	25.9	3.5	1 181	51.7	701
South American Indian	309	160	69.9	61.9	216	3.7	208	81.3	28.4	12.5	19	42.1	19
Spanish American Indian	1 072	546	58.0	54.2	615	10.7	556	94.6	25.5	2.2	87	60.9	77
Cherokee	92 141	47 669	63.8	57.1	58 460	6.6	53 632	93.5	16.8	0.6	7 483	59.5	6 663
Cherokee	88 246	45 716	63.8	57.2	56 011	6.7	51 349	93.6	16.9	0.6	7 227	59.5	6 437
Eastern Cherokee	212	138	83.5	77.5	171	2.9	172	73.8	12.8	7.0	28	67.9	25
Four Winds Cherokee	403	168	71.0	57.7	286	7.0	237	98.7	3.4	-	16	68.8	7
Northern Cherokee Nation of Missouri and Arkansas	437	238	51.0	42.4	223	-	221	93.7	11.8	2.7	27	51.9	15
United Keetoowah Band of Cherokee	267	152	64.8	62.5	166	13.9	150	88.0	23.3	4.0	21	81.0	30
Western Cherokee	2 231	1 103	60.6	50.9	1 353	5.3	1 257	94.0	19.3	-	161	55.3	141
Cherokee Shawnee	255	116	66.7	62.9	170	15.3	139	82.0	14.4	0.7	31	51.6	7
Cheyenne	1 946	917	56.3	50.8	1 093	12.1	928	92.1	17.3	0.2	154	51.9	151
Cheyenne	1 775	831	56.8	50.7	1 006	11.6	856	92.8	18.1	0.2	139	50.4	139
Cheyenne-Arapaho	1 780	1 020	55.2	49.4	982	21.6	761	89.6	20.8	3.5	194	57.7	162
Chickasaw	10 915	5 797	65.6	59.3	7 129	6.4	6 594	93.1	18.4	0.3	1 002	57.5	1 048
Chippewa	1 220	626	77.3	72.5	896	10.7	837	91.0	6.5	2.7	130	58.5	61
Chippewa	850	431	73.4	69.4	584	14.4	532	88.3	6.0	4.3	120	57.5	55
Chitimacha Tribe of Louisiana	498	243	68.1	61.7	339	20.9	259	91.1	16.2	-	52	40.4	43
Choctaw	40 436	21 438	65.2	59.9	26 233	6.7	24 120	94.2	14.4	0.5	3 400	61.1	3 213
Choctaw	32 374	17 161	64.8	59.1	20 886	6.3	19 295	94.6	14.3	0.3	2 790	60.0	2 597
Mississippi Band of Choctaw	1 277	656	69.8	68.8	891	14.5	719	93.3	17.1	0.3	125	60.0	169
Oklahoma Choctaw	6 673	3 560	66.2	62.4	4 399	7.0	4 051	92.1	14.8	1.0	468	67.9	439
Choctaw-Apache Community of Ebarb	278	134	65.8	66.4	183	6.6	169	92.9	20.7	-	29	65.5	22
Comanche	4 932	2 677	64.8	60.9	3 152	10.1	2 787	93.5	19.1	0.3	464	64.7	291
Comanche	4 859	2 651	64.9	61.0	3 107	10.0	2 749	93.5	19.3	0.3	449	64.8	291
Coushatta	1 090	644	47.2	44.4	515	15.7	425	92.2	11.8	3.8	149	48.3	101
Alabama Coushatta Tribes of Texas	645	390	50.9	53.1	328	15.5	272	91.2	9.9	5.9	73	61.6	61
Coushatta	445	254	42.0	31.1	187	16.0	153	94.1	15.0	-	76	35.5	40
Creek	17 000	8 950	65.3	61.1	11 069	8.5	9 993	94.4	17.5	0.7	1 586	66.1	1 499
Muscogee Creek Nation	16 755	8 833	65.2	61.0	10 892	8.5	9 829	94.3	17.2	0.8	1 563	65.9	1 461
Delaware	2 316	1 134	69.1	64.7	1 588	8.9	1 418	94.6	16.8	0.5	136	52.2	157
Delaware	2 116	1 036	69.3	66.0	1 453	9.5	1 286	96.0	18.1	0.5	132	50.8	157
Eastern Tribes	290	134	59.7	38.8	173	10.4	155	91.0	16.8	-	15	60.0	18
Tunica Biloxi	196	98	63.3	40.8	124	1.6	122	95.1	19.7	-	4	100.0	16
United Houma Nation	4 153	2 071	60.5	48.5	2 483	9.1	2 200	87.6	16.0	2.1	399	51.1	255
Iowa	165	106	71.5	66.0	118	16.9	98	95.9	17.3	-	13	61.5	11
Iowa	125	85	67.2	60.0	84	10.7	75	94.7	20.0	-	11	54.5	9
Iroquois	2 171	1 268	62.7	55.4	1 334	4.9	1 295	94.1	15.1	1.8	280	57.1	225
Mohawk	297	164	67.0	64.0	199	3.5	192	95.3	25.5	-	26	53.8	-
Seneca	314	164	62.4	49.4	196	13.3	170	95.3	12.9	-	40	65.0	42
Seneca-Cayuga	565	363	57.3	54.8	324	4.9	308	96.8	19.2	0.6	91	75.8	121
Wyandotte	464	259	68.5	64.9	318	5.0	300	88.3	7.0	3.0	56	55.4	46
Kaw	463	226	76.0	75.2	352	8.0	317	93.7	16.7	-	41	70.7	39
Kickapoo	1 067	534	54.4	47.2	580	26.0	414	84.3	19.6	2.7	142	50.0	91
Kickapoo	959	484	53.2	47.5	510	25.1	367	82.6	18.5	3.0	142	50.0	88
Kiowa	4 721	2 421	63.5	61.5	2 984	13.3	2 583	92.6	23.9	1.4	431	79.4	342
Kiowa	4 457	2 250	63.2	60.6	2 804	13.2	2 428	92.2	24.3	1.4	375	78.7	295
Oklahoma Kiowa	263	171	69.6	74.3	179	16.2	154	98.7	16.2	-	56	83.9	47
Miami	374	212	55.6	53.8	208	-	198	100.0	17.7	-	70	42.9	28
Miami	276	153	57.6	61.4	159	-	155	100.0	13.5	-	53	49.1	26
Navajo	2 103	1 307	74.1	72.5	1 444	12.5	1 340	86.2	21.2	2.8	336	66.1	142
Osage	3 141	1 649	68.0	57.6	2 136	6.5	1 974	94.2	11.7	0.1	267	68.9	214
Otoe-Missouria	708	395	61.2	55.2	433	10.4	382	94.5	13.6	-	47	76.6	43
Ottawa	430	231	80.2	84.4	345	5.5	326	90.8	15.3	2.5	51	100.0	46
Ottawa	326	170	78.2	87.1	255	3.5	246	87.8	17.9	3.3	36	100.0	39
Pawnee	958	518	61.7	60.4	583	5.8	548	89.6	19.0	1.1	90	55.6	81
Pawnee	954	516	61.7	60.3	581	5.9	546	89.6	19.0	1.1	90	55.6	81
Peoria	363	231	63.9	57.6	232	14.2	186	88.7	28.0	-	51	58.8	20
Peoria	267	170	64.8	58.8	173	19.1	127	89.8	37.0	-	46	54.3	16
Ponca	1 194	653	62.2	63.7	743	14.9	585	91.6	28.0	0.2	149	65.1	124
Ponca	1 108	618	61.1	63.8	677	14.0	535	90.8	29.0	0.2	144	63.9	116
Potawatomi	3 725	2 013	71.0	63.7	2 621	4.8	2 484	93.4	14.4	0.3	299	61.9	314
Citizen Potawatomi Nation	665	363	77.6	64.7	506	7.3	479	93.5	14.8	-	37	78.4	27
Potawatomi	2 940	1 565	69.7	63.9	2 036	4.4	1 926	93.5	13.2	0.4	252	60.3	283
Pueblo	1 594	771	60.6	50.8	937	11.7	852	90.7	18.0	1.9	114	63.2	142
Ysleta Del Sur Pueblo of Texas	575	241	46.3	24.5	266	10.9	237	95.8	19.8	-	45	46.7	37
Quapaw	353	147	77.1	57.1	272	4.4	254	99.2	20.5	-	28	25.0	57
Sac and Fox	1 285	648	62.4	64.7	802	14.8	660	93.5	18.2	0.8	110	69.1	105
Sac and Fox	932	469	64.9	64.0	605	12.7	505	93.3	20.2	1.0	91	63.7	87
Sac and Fox Nation, Oklahoma	286	136	51.0	62.5	146	16.4	122	96.7	14.8	-	10	90.0	18
Seminole	4 524	2 328	59.5	56.1	2 686	11.0	2 342	93.7	19.9	0.5	480	59.0	511

Table 28. **Employment Status and Journey to Work for Selected American Indian and Alaska Native Tribes (One Tribe Reported): 2000**—Con.

[Data based on a sample (except Tables 79 and 80). For information on confidentiality protection, coverage, sampling error, and nonsampling error, see Appendix G. Tribes are shown if respondents reported only one tribe or as American Indian or Alaska Native only and met the specified threshold. For more information, see "How to Use This Census Report"]

Region Division	Population 16 years and over												Own children under 6 years, all parents in family in labor force
			Labor force								Females with own children under 6 years		
			Percent in labor force		Civilian labor force		Workers						
								Means of transportation to work					
	Total	Female	Total	Female	Number	Percent un-employed	Number	Percent using car, truck, or van	Percent in carpools	Percent using public trans-portation	Number	Percent in labor force	
West South Central Division—Con.													
American Indian and Alaska Native—Con.													
American Indian—Con.													
Seminole—Con.													
Oklahoma Seminole	244	123	61.5	61.0	150	6.0	137	100.0	13.1	-	10	100.0	28
Seminole	4 270	2 196	59.5	56.1	2 535	11.3	2 205	93.3	20.3	0.5	462	59.1	483
Shawnee	2 149	1 078	65.8	62.0	1 406	6.0	1 286	92.5	17.0	0.3	168	71.4	227
Absentee Shawnee Tribe of Indians of Oklahoma	1 065	526	62.2	62.0	655	7.6	605	94.2	22.3	0.7	92	69.6	141
Eastern Shawnee	391	182	71.1	68.1	278	3.6	254	85.8	11.4	-	21	47.6	25
Shawnee	693	370	68.3	58.9	473	5.1	427	94.1	12.6	-	55	83.6	61
Sioux	2 247	1 149	76.0	74.2	1 653	8.3	1 496	89.3	20.1	1.2	243	68.7	173
Sioux	1 232	601	76.9	76.2	933	8.1	826	94.6	22.9	0.4	121	90.9	87
Teton Sioux	151	73	67.5	71.2	100	7.0	82	82.9	11.0	-	13	15.4	10
Tonkawa	168	82	54.8	45.1	92	15.2	78	71.8	41.0	-	12	83.3	24
Wichita	504	230	62.9	61.7	317	20.5	252	90.5	33.3	4.8	79	83.5	122
Wichita	504	230	62.9	61.7	317	20.5	252	90.5	33.3	4.8	79	83.5	122
Alaska Native	**1 027**	**500**	**65.9**	**59.2**	**646**	**8.7**	**576**	**88.9**	**13.4**	**-**	**102**	**39.2**	**69**
West Region	**48 024 975**	**24 313 540**	**63.9**	**57.2**	**30 366 425**	**6.5**	**28 139 763**	**86.9**	**14.1**	**4.2**	**3 646 931**	**57.5**	**2 799 686**
American Indian and Alaska Native	**797 134**	**409 453**	**58.9**	**54.9**	**465 195**	**15.0**	**387 833**	**83.9**	**20.2**	**3.8**	**73 237**	**58.3**	**59 365**
American Indian	**610 342**	**316 919**	**59.0**	**54.8**	**356 810**	**14.9**	**298 313**	**86.5**	**20.5**	**3.5**	**56 377**	**58.7**	**45 049**
Apache	30 303	15 291	56.6	51.1	16 987	18.7	13 567	85.9	20.4	3.6	2 817	58.9	2 044
Apache	11 105	5 223	63.2	56.1	6 947	13.7	5 823	83.4	17.7	4.6	777	57.5	439
Chiricahua	574	228	73.7	64.5	409	15.9	340	87.4	18.5	4.1	11	100.0	12
Jicarilla Apache	1 999	1 154	59.8	57.3	1 195	17.7	962	92.2	21.7	1.0	199	57.3	163
Mescalero Apache	3 186	1 591	60.8	54.9	1 901	14.7	1 610	88.2	27.1	1.2	319	69.0	273
Payson Tonto Apache	61	33	42.6	45.5	26	3.8	22	100.0	13.6	-	7	57.1	10
San Carlos Apache	5 964	3 147	47.2	44.8	2 798	30.6	1 920	87.7	21.5	1.9	677	59.8	515
White Mountain Apache	7 285	3 846	49.9	45.3	3 620	22.1	2 791	85.9	21.9	4.8	818	56.1	625
Arapahoe	3 547	1 821	63.2	62.8	2 228	25.4	1 628	86.9	20.8	3.7	379	62.5	377
Arapahoe	816	361	70.6	76.5	561	14.6	486	81.1	15.8	2.9	59	83.1	92
Northern Arapahoe	2 705	1 455	61.0	59.5	1 651	28.5	1 142	89.3	22.9	4.1	317	58.4	285
Arikara	228	123	62.3	51.2	142	18.3	113	92.0	31.9	5.3	40	37.5	5
Assiniboine	2 584	1 395	58.2	54.1	1 486	21.4	1 164	85.9	21.2	2.2	262	58.8	194
Assiniboine	1 641	962	61.3	58.3	989	19.5	798	86.3	18.3	2.4	151	71.5	131
Fort Belknap Assiniboine	700	327	53.9	50.2	377	24.1	283	89.8	30.7	2.5	80	47.5	48
Fort Peck Assiniboine	243	106	49.4	28.3	120	28.3	83	68.7	16.9	-	31	25.8	15
Assiniboine Sioux	954	539	63.4	62.7	585	26.2	452	84.1	13.3	1.5	82	79.3	71
Assiniboine Sioux	715	424	66.3	63.9	454	17.4	395	83.8	11.4	1.8	59	71.2	40
Fort Peck Assiniboine and Sioux	239	115	54.8	58.3	131	56.5	57	86.0	26.3	-	23	100.0	31
Blackfeet	13 047	6 519	63.4	60.3	8 188	17.9	6 678	86.6	21.4	2.8	1 210	70.1	819
Caddo	437	267	55.4	50.6	242	13.6	200	90.0	15.0	2.5	29	58.6	12
Caddo	380	223	56.1	51.1	213	15.5	171	88.3	4.7	2.9	29	58.6	12
Cahuilla	1 429	861	54.1	49.0	766	10.3	666	94.1	12.0	2.6	126	40.5	76
Cahuilla	759	484	58.6	55.4	438	5.7	405	95.8	13.8	1.0	40	87.5	39
Morongo Band of Cahuilla Mission Indians	437	242	46.7	38.4	204	14.7	161	88.2	8.7	8.1	59	27.1	37
California Tribes	522	297	64.2	72.4	329	7.0	294	91.8	28.9	-	72	76.4	91
Yuki	225	139	66.7	72.7	150	6.0	141	97.2	29.1	-	41	82.9	39
Canadian and Latin American	42 819	19 486	60.0	50.4	25 475	11.5	21 889	82.5	25.5	9.1	4 140	43.0	2 202
Canadian Indian	1 252	736	63.1	56.8	785	13.0	681	82.2	13.8	6.8	128	45.3	41
Central American Indian	1 545	715	60.6	53.0	924	12.8	802	78.6	26.6	11.2	184	47.3	51
Mexican American Indian	34 750	15 635	59.6	49.6	20 552	12.1	17 458	82.5	27.5	9.4	3 485	40.8	1 881
South American Indian	1 546	693	67.9	61.5	1 037	8.3	940	76.3	14.6	12.1	138	64.5	38
Spanish American Indian	3 413	1 543	58.8	50.2	1 999	6.1	1 843	87.1	16.5	5.2	160	59.4	146
Chehalis	331	144	73.7	72.2	244	16.8	203	84.7	33.0	7.9	16	100.0	29
Chemakuan	346	199	60.4	55.3	209	12.0	167	93.4	12.6	-	44	61.4	45
Quileute	247	142	63.2	57.0	156	11.5	136	94.9	15.4	-	32	65.6	39
Chemehuevi	585	284	57.1	54.2	327	9.8	277	79.8	13.4	9.7	22	40.9	27
Cherokee	45 060	23 787	65.0	61.0	28 752	9.3	25 858	86.8	14.5	3.5	2 834	66.7	1 848
Cherokee	42 684	22 593	64.9	60.9	27 190	9.2	24 419	86.7	14.5	3.6	2 665	66.6	1 737
Eastern Cherokee	377	243	73.7	74.9	261	10.3	234	81.6	7.7	0.9	48	54.2	26
Northern Cherokee Nation of Missouri and Arkansas	304	203	59.2	50.7	163	4.9	172	90.1	23.8	3.5	-	(X)	5
Western Cherokee	1 212	540	68.0	61.1	814	7.9	747	90.9	13.3	2.0	76	61.8	55
Cheyenne	4 301	2 109	57.8	56.2	2 473	17.9	1 992	84.7	21.9	1.1	456	66.0	408
Cheyenne	999	432	56.7	52.1	566	12.4	495	86.1	11.9	2.8	62	67.7	66
Northern Cheyenne	3 175	1 620	57.4	57.2	1 812	19.8	1 421	84.5	23.7	0.6	381	65.6	333
Cheyenne-Arapaho	304	129	65.1	80.6	175	12.0	175	82.3	46.9	-	29	89.7	27
Chickasaw	2 662	1 532	68.1	61.0	1 782	5.6	1 682	83.4	17.5	1.6	216	61.6	167
Chinook	492	159	72.0	66.0	354	8.5	309	88.0	20.4	2.3	17	100.0	24
Chinook	459	153	70.2	64.7	322	9.3	277	88.1	22.7	2.5	17	100.0	24
Chippewa	11 861	5 988	68.4	64.8	7 940	10.9	7 130	86.3	17.1	3.5	852	63.3	498
Chippewa	7 422	3 794	66.6	61.5	4 790	11.4	4 326	83.6	16.4	4.7	457	58.2	299
Little Shell Chippewa	809	409	67.4	65.5	545	10.8	477	89.7	18.9	0.8	65	81.5	32
Sault Ste. Marie Chippewa	376	192	74.5	77.1	280	13.9	241	78.8	14.5	2.5	25	100.0	27
Turtle Mountain Band	1 656	697	72.9	71.4	1 203	7.8	1 090	93.2	18.1	0.6	175	70.9	100
White Earth	391	215	73.9	68.8	289	10.0	245	93.9	17.6	3.7	25	64.0	3
Choctaw	10 675	5 622	65.8	61.6	6 928	8.4	6 260	89.2	15.9	2.4	887	55.7	639
Choctaw	8 930	4 650	66.0	60.8	5 795	9.1	5 196	89.4	14.8	2.0	709	49.9	444
Oklahoma Choctaw	1 523	843	63.4	63.9	965	3.7	917	87.9	19.2	5.5	126	74.6	118
Chumash	2 611	1 393	65.9	62.2	1 711	7.5	1 557	88.4	18.3	3.1	174	62.6	117
Chumash	2 511	1 334	66.3	62.9	1 657	7.5	1 507	88.1	17.9	3.3	170	61.8	115
Coeur D'Alene	956	536	66.6	64.2	637	15.5	513	87.7	22.2	1.6	91	84.6	136
Colorado River Indian	1 156	645	59.9	52.7	683	13.5	594	89.7	15.7	-	90	54.4	99

Table 28. **Employment Status and Journey to Work for Selected American Indian and Alaska Native Tribes (One Tribe Reported): 2000**—Con.

[Data based on a sample (except Tables 79 and 80). For information on confidentiality protection, coverage, sampling error, and nonsampling error, see Appendix G. Tribes are shown if respondents reported only one tribe or as American Indian or Alaska Native only and met the specified threshold. For more information, see "How to Use This Census Report"]

Region Division	Population 16 years and over												Own children under 6 years, all parents in family in labor force
			Labor force								Females with own children under 6 years		
			Percent in labor force		Civilian labor force		Workers						
								Means of transportation to work					
	Total	Female	Total	Female	Number	Percent un-employed	Number	Percent using car, truck, or van	Percent in carpools	Percent using public trans-portation	Number	Percent in labor force	
West Region—Con.													
American Indian and Alaska Native—Con.													
American Indian—Con.													
Colville	5 738	3 112	63.4	63.4	3 633	18.7	2 883	89.5	15.7	2.0	573	72.6	523
Comanche	1 871	835	67.1	56.4	1 232	4.8	1 182	83.8	18.2	6.9	147	59.2	68
Comanche	1 864	828	67.4	56.9	1 232	4.8	1 182	83.8	18.2	6.9	147	59.2	68
Confederated Tribes of the Siletz Reservation	1 189	628	61.6	58.0	732	9.4	648	89.8	17.7	5.7	114	47.4	81
Coquille	255	142	67.8	50.7	173	12.7	150	98.7	11.3	-	7	14.3	20
Costanoan	923	449	71.1	67.5	656	5.8	609	92.4	18.6	5.1	42	42.9	44
Cowlitz	836	374	68.7	69.0	567	3.9	552	87.0	16.1	1.3	79	50.6	25
Cree	1 187	509	68.7	63.3	813	10.6	723	81.6	20.2	5.3	62	91.9	58
Creek	3 243	1 688	71.5	67.4	2 291	7.1	2 099	89.0	17.8	1.9	226	80.1	142
Muscogee Creek Nation	3 132	1 622	71.6	68.0	2 213	7.1	2 026	89.0	18.2	2.0	226	80.1	137
Crow	5 066	2 686	60.4	56.2	3 059	19.5	2 392	89.1	23.7	0.9	665	64.4	648
Cupeno	312	157	44.9	30.6	140	7.1	130	83.1	11.5	-	23	13.0	6
Cupeno	151	75	51.0	44.0	77	11.7	68	97.1	2.9	-	7	42.9	6
Delaware	1 328	576	75.5	68.9	989	3.1	923	92.4	15.3	4.0	19	42.1	5
Delaware	1 091	477	75.4	70.6	813	3.3	763	93.8	17.3	3.5	19	42.1	5
Diegueno	1 852	1 045	53.9	52.5	999	14.9	825	94.4	17.9	0.1	255	52.2	93
Barona Group of Capitan Grande Band	138	84	22.5	23.8	31	-	31	100.0	22.6	-	19	15.8	-
Diegueno	691	412	63.4	60.9	438	8.2	387	93.5	15.8	-	114	50.0	32
Mesa Grande Band of Diegueno Mission Indians	166	90	68.1	65.6	113	22.1	88	88.6	26.1	1.1	11	72.7	9
San Pasqual Band of Diegueno Mission Indians	343	177	58.9	42.4	202	28.7	139	93.5	15.8	-	33	60.6	26
Santa Ysabel Band of Diegueno Mission Indians	165	106	49.7	58.5	82	17.1	65	100.0	23.1	-	29	82.8	7
Viejas (Baron Long) Group of Capitan Grande Band	87	49	33.3	38.8	29	6.9	27	100.0	11.1	-	2	-	-
Eastern Tribes	238	134	62.2	56.0	148	14.9	126	88.9	36.5	3.2	24	79.2	20
Gabrieleno	659	226	74.8	77.4	486	8.0	454	85.5	15.4	5.5	42	81.0	42
Grand Ronde	1 384	706	68.8	60.6	931	6.2	878	89.4	17.2	4.7	121	86.0	216
Gros Ventres	1 725	893	66.6	63.0	1 148	17.1	942	86.6	22.8	2.8	229	75.5	170
Gros Ventres	917	471	68.4	63.7	627	12.9	546	82.4	18.7	3.1	143	82.5	84
Fort Belknap Gros Ventres	808	422	64.5	62.3	521	22.1	396	92.4	28.5	2.3	86	64.0	86
Hoopa	1 750	861	64.9	60.3	1 136	21.3	864	89.2	15.9	1.3	141	78.0	152
Hoopa Valley Tribe	1 750	861	64.9	60.3	1 136	21.3	864	89.2	15.9	1.3	141	78.0	152
Iroquois	4 195	2 191	69.6	64.8	2 864	9.4	2 601	86.4	18.0	6.0	208	46.6	175
Iroquois	636	309	63.5	63.8	394	6.1	365	81.6	21.6	6.0	37	75.7	17
Mohawk	1 240	681	67.7	62.6	834	8.3	761	88.3	16.3	6.2	53	34.0	47
Oneida Nation of New York	732	443	69.0	60.3	484	14.3	436	77.3	15.1	11.5	56	48.2	53
Seneca	632	337	69.6	64.7	440	12.7	372	90.9	23.1	3.8	27	51.9	30
Wyandotte	333	120	77.8	79.2	259	-	248	90.7	17.3	-	9	100.0	18
Juaneno (Acjachemem)	1 578	865	72.9	66.2	1 134	5.1	1 074	91.3	15.6	4.2	101	77.2	128
Kalispel Indian Community	158	106	65.8	67.0	104	17.3	84	91.7	41.7	8.3	30	76.7	23
Karuk Tribe of California	1 932	968	61.2	58.1	1 183	14.5	997	87.0	14.5	3.9	126	58.7	105
Kickapoo	439	227	66.7	53.7	287	10.1	256	84.4	16.4	10.2	27	48.1	-
Kickapoo	408	215	69.9	56.7	279	10.4	248	83.9	16.9	10.5	27	48.1	-
Kiowa	782	387	66.4	57.9	492	9.8	451	82.5	18.4	5.1	54	53.7	24
Kiowa	748	368	65.5	55.7	463	10.4	422	81.3	17.3	5.5	54	53.7	14
Klamath	1 683	964	68.4	64.7	1 152	16.8	952	79.6	14.8	6.5	146	76.7	180
Kootenai	446	289	76.7	78.2	342	15.5	289	92.4	35.3	3.5	62	88.7	75
Luiseno	2 658	1 397	52.4	43.2	1 392	10.6	1 210	89.0	16.8	2.6	252	50.8	138
La Jolla Band of Luiseno Mission Indians	218	150	49.1	44.0	107	14.0	92	76.1	12.0	12.0	15	13.3	2
Luiseno	1 116	604	50.4	43.5	562	11.6	494	87.7	19.8	4.3	102	55.9	52
Pala Band of Luiseno Mission Indians	341	150	59.8	42.7	204	8.3	175	88.0	8.6	-	17	88.2	15
Pechanga Band of Luiseno Mission Indians	333	163	59.5	54.6	198	7.6	183	91.3	19.7	-	32	53.1	18
Soboba	347	163	37.2	17.2	129	14.0	97	97.9	10.3	-	47	23.4	17
Rincon Band of Luiseno Mission Indians	136	76	62.5	53.9	85	4.7	81	88.9	30.9	-	16	62.5	3
Lumbee	762	388	72.6	69.8	526	11.6	458	86.7	17.0	5.0	41	46.3	19
Lummi	1 992	1 020	62.7	62.2	1 242	11.8	1 089	94.4	19.0	1.4	174	70.7	221
Maidu	1 396	702	66.1	59.8	907	12.8	762	90.4	19.8	2.6	162	55.6	111
Maidu	1 172	579	66.4	59.2	762	13.4	644	90.4	17.9	3.1	127	56.7	99
Makah	1 046	530	66.3	58.1	690	25.7	502	89.4	12.0	0.8	104	51.9	154
Menominee	299	168	79.6	75.6	220	4.1	227	77.5	16.7	8.8	19	42.1	3
Miami	422	197	66.6	55.8	263	1.5	272	87.5	13.6	1.5	34	47.1	33
Miami	211	96	73.5	66.7	137	2.9	146	94.5	6.2	2.7	9	100.0	18
Mission Indians	819	406	56.7	48.0	464	13.1	388	89.2	12.1	0.5	48	58.3	65
Mission Indians	639	323	52.0	42.7	332	18.4	263	87.8	14.8	0.8	41	51.2	40
Me-Wuk	1 990	977	60.2	55.1	1 196	9.3	1 063	86.6	19.4	4.0	184	63.6	65
Me-Wuk	1 979	966	60.0	54.6	1 185	9.4	1 052	86.5	19.4	4.1	184	63.6	65
Modoc	347	102	70.0	61.8	243	27.2	170	50.0	5.3	33.5	11	18.2	2
Modoc	341	102	69.5	61.8	237	25.3	170	50.0	5.3	33.5	11	18.2	2
Mono	1 230	734	60.3	56.7	742	17.7	611	87.7	26.7	3.3	95	77.9	81
Mono	1 151	687	60.5	57.1	696	18.7	566	88.9	26.7	3.5	95	77.9	81
Navajo	174 162	91 953	52.3	49.0	90 420	19.6	71 110	88.0	24.2	2.1	18 609	55.9	14 838
Nez Perce	2 750	1 448	61.9	59.7	1 702	12.3	1 469	90.9	17.0	1.2	263	55.9	230
Nomlaki	307	156	55.0	57.1	169	24.3	114	73.7	14.9	-	28	67.9	30
Nomlaki	272	149	54.4	57.7	148	25.7	96	68.8	17.7	-	24	79.2	24
Omaha	289	178	54.0	43.3	156	22.4	111	71.2	8.1	27.0	21	100.0	15
Osage	1 441	746	65.3	59.0	913	4.9	874	86.8	19.0	2.1	141	49.6	64
Ottawa	601	278	63.7	63.3	374	8.0	347	89.9	20.2	1.7	48	62.5	29
Ottawa	416	167	60.3	63.5	242	4.5	234	95.7	15.8	2.6	32	68.8	9
Paiute	6 579	3 560	64.8	60.7	4 256	12.0	3 671	85.5	17.4	4.8	635	69.6	653
Burns Paiute Tribe	95	54	68.4	77.8	65	20.0	50	70.0	26.0	-	13	100.0	7

Table 28. **Employment Status and Journey to Work for Selected American Indian and Alaska Native Tribes (One Tribe Reported): 2000**—Con.

[Data based on a sample (except Tables 79 and 80). For information on confidentiality protection, coverage, sampling error, and nonsampling error, see Appendix G. Tribes are shown if respondents reported only one tribe or as American Indian or Alaska Native only and met the specified threshold. For more information, see "How to Use This Census Report"]

Region Division	Population 16 years and over												Own children under 6 years, all parents in family in labor force
			Labor force								Females with own children under 6 years		
			Percent in labor force		Civilian labor force		Workers						
								Means of transportation to work					
	Total	Female	Total	Female	Number	Percent un-employed	Number	Percent using car, truck, or van	Percent in carpools	Percent using public trans-portation	Number	Percent in labor force	
West Region—Con.													
American Indian and Alaska Native—Con.													
American Indian—Con.													
Paiute—Con.													
Paiute	4 054	2 111	64.5	58.7	2 614	11.2	2 275	86.6	17.6	3.4	349	60.7	272
Pyramid Lake	852	506	65.7	63.2	560	15.2	473	89.2	17.1	3.4	95	73.7	116
Walker River	503	322	67.0	62.1	337	9.2	304	97.0	17.1	-	66	89.4	95
Yerington Paiute	282	143	52.1	51.0	147	4.8	133	94.0	15.8	-	16	81.3	49
Paiute-Shoshone	2 229	1 184	62.0	59.2	1 381	19.4	1 099	91.8	20.4	1.4	172	61.0	129
Fallon	373	208	56.3	45.7	208	6.3	196	90.8	10.7	6.1	39	38.5	21
Fort McDermitt Paiute and Shoshone Tribes	272	149	44.9	38.9	122	34.4	80	97.5	22.5	-	17	100.0	29
Shoshone Paiute	1 345	694	66.1	65.4	889	21.6	682	90.2	23.3	0.4	94	60.6	62
Pawnee	464	178	61.9	56.2	287	6.6	259	85.3	26.6	-	6	100.0	39
Pawnee	464	178	61.9	56.2	287	6.6	259	85.3	26.6	-	6	100.0	39
Peoria	189	114	85.7	85.1	162	-	162	92.0	9.3	4.3	17	64.7	8
Pima	5 272	2 664	53.2	50.6	2 783	11.7	2 438	84.3	23.6	5.1	416	51.9	301
Gila River Indian Community	1 098	562	44.5	40.9	475	18.7	395	81.8	12.9	8.4	78	33.3	49
Pima	2 760	1 437	56.2	52.3	1 543	6.4	1 418	81.7	26.7	6.1	214	48.6	111
Salt River Pima-Maricopa	1 390	660	54.5	54.7	757	18.5	617	92.2	23.8	0.5	124	69.4	141
Pit River	1 076	627	57.2	53.3	615	17.9	505	83.4	16.8	3.8	174	43.1	107
Pit River Tribe of California	1 048	627	58.3	53.3	611	18.0	501	83.2	17.0	3.8	174	43.1	107
Pomo	3 295	1 655	60.2	53.5	1 985	9.4	1 749	77.8	20.6	5.4	348	71.0	405
Pomo	2 353	1 195	57.8	52.1	1 360	11.7	1 156	82.7	18.9	5.0	239	69.0	232
Ponca	255	76	75.7	51.3	193	10.4	165	91.5	26.7	-	15	-	30
Ponca	231	59	74.0	40.7	171	11.7	143	90.2	28.0	-	15	-	23
Potawatomi	2 432	1 218	70.7	66.3	1 694	9.1	1 518	89.5	14.1	1.8	167	64.1	103
Citizen Potawatomi Nation	435	174	69.0	63.2	294	17.0	242	90.5	9.1	-	5	100.0	5
Potawatomi	1 818	966	72.8	71.1	1 311	7.3	1 199	89.8	15.1	1.7	142	71.8	93
Pueblo	38 659	20 588	58.2	56.1	22 376	14.3	18 835	82.6	20.9	2.7	3 292	61.7	2 834
Acoma	2 897	1 607	59.6	57.6	1 718	13.9	1 435	91.8	28.0	2.4	249	66.3	240
Cochiti	658	346	61.4	56.4	395	13.2	349	81.9	18.1	-	53	83.0	55
Hopi	6 737	3 588	61.2	61.7	4 117	13.4	3 518	79.4	21.5	5.4	620	66.6	579
Isleta	2 478	1 340	60.6	57.3	1 482	8.2	1 336	94.2	17.5	1.0	231	64.1	211
Jemez	1 796	969	55.3	47.5	992	18.1	786	85.5	24.9	2.0	135	50.4	101
Laguna	4 299	2 358	60.0	58.1	2 546	11.3	2 254	90.4	22.2	1.1	371	61.5	310
Nambe	346	175	55.2	44.6	191	8.4	173	96.0	41.6	-	56	55.4	39
Picuris	215	123	75.3	82.9	162	6.2	152	78.9	10.5	3.3	17	64.7	17
Pojoaque	107	75	49.5	48.0	53	-	53	79.2	17.0	-	17	-	24
Pueblo	1 389	645	71.4	66.7	983	13.1	850	76.7	11.8	7.3	65	47.7	36
San Felipe	1 835	996	31.2	36.1	573	25.3	416	82.7	26.0	1.9	138	34.1	95
San Ildefonso	376	180	71.5	66.7	269	13.0	226	95.6	19.0	-	39	89.7	33
San Juan Pueblo	928	484	64.2	66.1	588	9.7	525	86.9	13.5	2.7	42	81.0	108
Sandia	254	147	69.7	68.0	177	5.6	165	100.0	3.0	-	26	73.1	8
Santa Ana	416	260	65.6	66.9	273	7.0	251	89.6	28.7	-	41	85.4	21
Santa Clara	773	439	55.6	47.2	430	5.8	399	81.7	13.8	-	92	72.8	52
Santo Domingo	2 403	1 210	49.5	46.0	1 190	16.7	932	76.0	20.4	1.9	213	53.1	160
Taos	1 361	658	68.0	62.0	925	12.8	779	85.4	23.6	4.5	63	77.8	59
Tesuque	327	188	60.2	53.7	197	8.6	170	84.7	6.5	4.1	25	72.0	22
Tewa	615	337	57.7	54.9	355	11.0	312	74.0	19.6	1.6	35	57.1	42
Ysleta Del Sur Pueblo of Texas	577	271	62.9	56.8	363	7.4	321	86.3	19.0	3.7	30	43.3	13
Zia	582	303	64.3	61.1	373	11.3	311	93.2	26.7	-	56	85.7	55
Zuni	6 315	3 349	54.6	53.3	3 437	21.8	2 670	66.4	20.1	2.3	605	56.4	475
Puget Sound Salish	6 862	3 688	64.8	64.1	4 432	14.5	3 711	88.1	22.4	3.0	715	73.0	763
Muckleshoot	784	418	60.1	61.5	471	15.1	390	86.2	18.2	5.4	119	74.8	120
Nisqually	317	163	65.6	77.3	208	21.2	161	83.9	24.8	-	21	66.7	8
Nooksack	477	253	68.3	59.3	326	22.4	248	88.3	28.2	6.0	88	80.7	41
Puyallup	853	397	59.0	56.9	503	15.5	415	87.0	29.2	2.2	53	75.5	81
Skokomish	427	191	50.8	56.5	210	21.0	170	97.1	26.5	-	49	63.3	64
Snohomish	351	171	77.2	68.4	271	16.2	227	89.4	22.0	4.0	20	100.0	23
Squaxin Island	395	240	66.3	61.3	262	9.9	236	97.9	20.3	-	45	48.9	25
Suquamish	349	184	71.9	70.1	251	5.6	230	84.3	30.0	3.0	50	96.0	46
Swinomish	403	213	59.1	56.8	238	21.4	185	91.9	22.7	2.2	38	65.8	43
Tulalip	1 478	810	63.2	62.5	925	13.1	770	91.3	24.2	2.7	162	74.7	235
Upper Skagit	251	152	62.5	58.6	157	7.6	145	89.7	26.9	2.8	28	64.3	11
Quinault	1 487	703	62.7	57.0	933	14.7	787	89.5	21.1	1.4	141	61.0	133
Rocky Boy's Chippewa Cree	3 303	1 728	61.2	55.7	2 013	24.6	1 509	86.4	22.9	1.4	388	63.9	282
Round Valley	202	121	61.4	51.2	124	9.7	112	100.0	55.4	-	20	60.0	36
Sac and Fox	421	208	63.9	71.2	269	9.7	243	72.0	2.9	-	17	100.0	17
Salinan	322	131	51.9	42.7	167	13.2	145	92.4	1.4	-	9	100.0	38
Salish	2 480	1 217	58.5	52.7	1 435	13.5	1 235	86.2	17.7	3.6	108	66.7	107
Salish and Kootenai	2 174	1 187	68.7	66.8	1 489	11.8	1 299	91.0	23.4	2.9	225	75.1	226
Salish and Kootenai	2 174	1 187	68.7	66.8	1 489	11.8	1 299	91.0	23.4	2.9	225	75.1	226
Seminole	1 221	576	73.8	61.8	885	8.7	803	82.8	13.2	4.5	122	74.6	72
Seminole	1 158	568	73.6	61.3	836	9.2	754	86.3	13.7	3.6	122	74.6	59
Serrano	211	109	56.4	62.4	119	5.9	110	91.8	17.3	-	26	80.8	16
Serrano	180	94	56.1	62.8	101	6.9	94	90.4	12.8	-	26	80.8	16
Shasta	354	182	72.0	59.3	255	3.9	241	82.2	31.5	0.8	25	72.0	19
Shasta	334	172	73.7	59.3	246	3.3	234	84.2	32.5	0.9	21	85.7	19
Shawnee	708	391	71.2	65.2	479	10.9	452	81.0	19.7	1.5	13	61.5	10
Shawnee	403	244	67.5	66.0	272	17.6	224	91.5	20.5	3.1	2	100.0	-
Shoshone	5 116	2 891	61.6	62.0	3 127	14.9	2 626	86.5	16.9	2.7	494	68.4	474
Death Valley Timbi-Sha Shoshone	137	72	53.3	45.8	73	24.7	53	83.0	11.3	-	12	16.7	6
Goshute	166	96	60.8	64.6	101	17.8	67	74.6	11.9	-	18	100.0	10
Wind River (Eastern Shoshone)	99	44	58.6	65.9	58	24.1	44	93.2	15.9	-	2	100.0	14
Shoshone	4 248	2 380	62.1	62.6	2 614	14.8	2 212	87.6	17.2	3.2	430	69.5	420

Table 28. **Employment Status and Journey to Work for Selected American Indian and Alaska Native Tribes (One Tribe Reported): 2000**—Con.

[Data based on a sample (except Tables 79 and 80). For information on confidentiality protection, coverage, sampling error, and nonsampling error, see Appendix G. Tribes are shown if respondents reported only one tribe or as American Indian or Alaska Native only and met the specified threshold. For more information, see "How to Use This Census Report"]

Region Division	Population 16 years and over												Own children under 6 years, all parents in family in labor force
			Labor force								Females with own children under 6 years		
			Percent in labor force		Civilian labor force		Workers						
								Means of transportation to work					
	Total	Female	Total	Female	Number	Percent unemployed	Number	Percent using car, truck, or van	Percent in carpools	Percent using public transportation	Number	Percent in labor force	
West Region—Con.													
American Indian and Alaska Native—Con.													
American Indian—Con.													
Shoshone-Bannock Tribes of the Fort Hall Reservation	3 119	1 729	60.0	59.2	1 872	20.2	1 433	88.6	17.9	3.7	352	63.1	283
Sioux	18 408	9 387	64.6	59.1	11 692	15.2	9 777	83.8	18.8	4.6	1 632	62.8	1 265
Cheyenne River Sioux	778	377	70.7	70.0	543	9.9	487	84.4	26.1	8.4	84	65.5	47
Fort Peck Sioux	1 151	615	61.1	60.0	700	24.6	518	87.5	9.3	1.2	117	60.7	121
Oglala Sioux	2 589	1 356	63.7	58.6	1 596	11.8	1 409	80.5	13.1	7.2	223	72.2	188
Rosebud Sioux	1 142	580	67.9	57.4	767	7.4	690	87.4	28.7	2.5	106	47.2	31
Sioux	7 706	4 050	60.6	54.0	4 604	20.0	3 630	84.1	19.6	3.7	686	62.1	526
Sisseton-Wahpeton	348	156	69.3	71.8	241	14.9	194	90.2	20.1	4.1	31	41.9	9
Standing Rock Sioux	762	392	61.0	52.3	458	12.4	389	84.6	22.1	5.7	70	37.1	47
Teton Sioux	2 128	986	69.6	66.5	1 448	10.4	1 281	81.4	14.3	3.2	138	56.5	100
Yankton Sioux	452	194	83.4	77.3	377	11.4	320	90.6	25.6	5.0	59	89.8	40
S'Klallam	1 291	670	64.1	58.5	828	10.9	705	88.2	12.2	3.5	93	82.8	139
Jamestown S'Klallam	236	141	87.3	81.6	206	9.7	186	87.1	11.3	3.8	26	92.3	25
Klallam	525	274	49.3	47.1	259	14.7	200	84.5	12.5	9.0	27	88.9	30
Lower Elwha Tribal Community	173	68	60.1	50.0	104	15.4	88	95.5	5.7	-	8	25.0	2
Port Gamble Klallam	288	152	69.4	58.6	200	7.0	174	92.0	17.8	-	26	80.8	77
Spokane	1 543	761	63.4	56.8	979	14.3	831	88.0	15.0	1.0	120	55.8	144
Stockbridge-Munsee Community of Mohican Indians of Wisconsin	190	60	58.4	50.0	111	-	111	73.0	3.6	19.8	19	31.6	19
Te-Moak Tribes of Western Shoshone Indians of Nevada	586	373	70.5	70.8	413	15.0	335	86.0	18.2	2.4	51	86.3	103
Te-Moak Tribes of Western Shoshone Indians	576	371	70.7	71.2	407	14.5	332	85.8	18.1	2.4	51	86.3	103
Three Affiliated Tribes of North Dakota (Fort Bethold)	305	185	68.9	65.9	210	18.6	154	87.7	22.7	-	49	30.6	20
Tohono O'Odham	11 354	6 229	50.4	46.7	5 712	19.7	4 515	83.5	23.0	4.5	998	53.7	824
Ak-Chin	278	174	45.7	38.5	127	7.9	113	77.9	18.6	-	31	54.8	42
Tohono O'Odham	11 059	6 050	50.5	46.9	5 571	20.0	4 388	83.6	23.2	4.6	967	53.7	782
Tolowa	434	293	64.1	57.0	278	9.0	247	81.4	27.5	-	58	56.9	55
Tolowa	382	260	61.5	54.2	235	6.4	214	79.4	24.3	-	49	53.1	55
Umatilla	1 039	532	75.8	75.4	788	12.3	689	93.9	23.1	0.7	107	79.4	114
Umpqua	465	216	76.3	69.9	355	23.7	271	87.8	17.0	-	59	61.0	91
Cow Creek Umpqua	358	172	76.5	66.9	274	27.4	199	89.9	12.6	-	50	60.0	77
Ute	4 899	2 550	60.4	54.5	2 961	16.6	2 388	91.8	20.6	0.8	458	56.6	365
Southern Ute	688	376	53.3	52.7	367	14.2	298	91.6	19.5	0.7	59	39.0	43
Uintah Ute	524	277	56.1	61.7	294	22.4	220	90.9	28.6	0.9	55	72.7	44
Ute	2 666	1 339	62.5	53.2	1 665	16.3	1 353	91.6	20.3	1.0	210	51.9	146
Ute Mountain	1 021	558	62.2	55.4	635	16.2	517	92.5	18.8	0.4	134	64.9	132
Wailaki	720	385	62.4	64.2	449	12.2	392	85.2	11.0	-	29	51.7	22
Warm Springs	1 809	956	67.7	64.5	1 224	21.7	939	90.7	24.8	3.5	173	74.0	234
Wascopum	183	95	54.1	61.1	99	10.1	89	100.0	22.5	-	12	50.0	12
Washoe	887	478	55.9	54.2	496	5.4	460	84.8	21.7	2.2	58	65.5	55
Washoe	887	478	55.9	54.2	496	5.4	460	84.8	21.7	2.2	58	65.5	55
Winnebago	548	318	60.9	55.3	318	12.3	284	81.3	19.7	10.9	35	42.9	-
Winnebago	357	205	65.5	60.5	224	12.1	196	75.5	12.8	13.3	18	83.3	-
Wintun	1 414	827	71.8	69.4	1 007	14.3	840	91.4	19.2	1.3	101	78.2	134
Wintun	1 391	822	72.1	69.5	1 003	14.4	828	92.3	19.4	1.3	101	78.2	134
Wiyot	334	169	55.7	46.7	186	8.6	158	73.4	25.3	5.1	12	50.0	42
Wiyot	287	150	53.3	42.7	153	10.5	125	79.2	27.2	0.8	12	50.0	42
Yakama	5 374	2 723	53.0	49.3	2 847	23.9	2 097	90.0	22.0	2.2	481	58.4	433
Yaqui	10 007	4 968	64.1	56.9	6 387	10.9	5 591	87.2	23.7	4.3	926	60.9	883
Pascua Yaqui	2 463	1 321	62.9	58.6	1 541	12.5	1 342	85.2	19.2	3.9	280	63.9	339
Yaqui	7 503	3 611	64.6	56.1	4 821	10.5	4 224	87.7	24.9	4.5	646	59.6	544
Yavapai Apache	481	308	66.3	59.1	319	4.7	286	89.9	24.5	-	42	69.0	90
Yokuts	1 990	1 013	56.6	50.5	1 122	11.1	990	86.3	14.0	2.2	199	30.7	108
Picayune Rancheria of Chukchansi Indians	637	389	54.5	52.7	347	11.2	308	92.2	19.8	-	63	49.2	29
Tachi	187	60	47.1	11.7	88	38.6	54	100.0	13.0	-	24	8.3	5
Tule River	394	200	62.2	51.5	245	13.9	207	87.4	4.8	5.8	35	37.1	39
Yokuts	667	310	61.0	52.9	403	4.2	390	82.6	14.1	2.6	72	20.8	35
Yuman	4 978	2 644	53.9	53.3	2 681	14.1	2 274	82.4	19.3	1.8	455	54.3	442
Cocopah Tribe of Arizona	556	286	46.2	41.3	257	11.7	227	96.0	24.7	-	39	71.8	53
Fort Mojave Indian Tribe of Arizona	915	546	67.7	65.4	619	12.1	544	88.1	22.4	2.2	121	62.0	99
Havasupai	407	197	38.6	36.5	157	12.1	133	40.6	8.3	5.3	43	34.9	42
Hualapai	873	498	50.5	50.4	441	16.6	355	71.0	17.5	-	97	38.1	92
Maricopa	166	84	52.4	56.0	87	10.3	74	60.8	5.4	5.4	1	-	10
Quechan	1 377	680	54.2	56.8	747	11.5	655	87.9	21.7	2.9	104	69.2	106
Yavapai-Prescott Tribe of the Yavapai Reservation	667	341	55.6	51.6	371	22.9	284	88.0	15.1	-	40	50.0	40
Yurok	2 682	1 431	60.4	56.2	1 613	15.5	1 330	89.6	14.6	2.6	256	52.3	146
Yurok	2 682	1 431	60.4	56.2	1 613	15.5	1 330	89.6	14.6	2.6	256	52.3	146
Alaska Native	**61 715**	**32 002**	**59.6**	**58.2**	**36 633**	**19.0**	**28 749**	**58.2**	**16.7**	**4.2**	**6 122**	**67.0**	**5 404**
Alaskan Athabascan	9 441	5 113	59.9	57.2	5 626	23.2	4 206	62.7	13.6	4.3	916	65.8	689
Alaskan Athabascan	5 304	2 906	58.6	55.2	3 105	20.7	2 373	68.9	13.9	5.5	525	61.1	359
Allakaket Village	101	46	61.4	56.5	62	37.1	39	12.8	-	-	13	61.5	7
Doyon	611	382	62.4	60.7	370	18.4	306	51.3	11.4	5.2	57	75.4	46
Native Village of Fort Yukon	70	43	78.6	79.1	55	16.4	46	41.3	19.6	-	14	85.7	8
Holy Cross Village	70	20	47.1	70.0	33	15.2	27	-	-	-	4	100.0	9
Huslia Village	158	88	57.6	55.7	91	16.5	72	8.3	8.3	-	20	90.0	41
Kenaitze Indian Tribe	288	162	67.4	63.6	194	13.9	164	95.7	23.2	-	45	57.8	19
Koyukuk Native Village	128	55	72.7	70.9	93	33.3	58	29.3	10.3	-	5	100.0	2
Native Village of Minto	162	66	36.4	48.5	59	37.3	37	29.7	24.3	-	3	100.0	7
Nondalton Village	131	60	47.3	43.3	62	33.9	41	22.0	4.9	-	10	30.0	6

Table 28. **Employment Status and Journey to Work for Selected American Indian and Alaska Native Tribes (One Tribe Reported): 2000**—Con.

[Data based on a sample (except Tables 79 and 80). For information on confidentiality protection, coverage, sampling error, and nonsampling error, see Appendix G. Tribes are shown if respondents reported only one tribe or as American Indian or Alaska Native only and met the specified threshold. For more information, see "How to Use This Census Report"]

Region Division	Population 16 years and over												Own children under 6 years, all parents in family in labor force
			Labor force								Females with own children under 6 years		
			Percent in labor force		Civilian labor force		Workers						
								Means of transportation to work					
	Total	Female	Total	Female	Number	Percent unemployed	Number	Percent using car, truck, or van	Percent in carpools	Percent using public transportation	Number	Percent in labor force	
West Region—Con.													
American Indian and Alaska Native—Con.													
Alaska Native—Con.													
Alaskan Athabascan—Con.													
Nulato Village	239	114	64.0	58.8	151	49.7	75	38.7	20.0	2.7	24	83.3	20
Shageluk Native Village	82	38	82.9	73.7	68	23.5	52	15.4	-	7.7	8	100.0	9
Native Village of Tanacross	92	49	47.8	36.7	44	68.2	14	50.0	-	-	11	27.3	6
Village of Venetie	219	106	49.3	47.2	98	32.7	73	24.7	4.1	-	9	55.6	31
Aleut	4 158	2 201	62.0	59.9	2 559	14.9	2 101	77.0	18.3	2.1	303	60.1	277
Alutiiq Aleut	194	99	64.9	71.7	126	13.5	99	68.7	-	-	30	80.0	39
Alutiiq	107	52	68.2	69.2	73	2.7	68	72.1	-	-	14	78.6	18
Bristol Bay Aleut	395	181	54.9	54.1	217	22.1	165	58.8	21.8	-	34	73.5	26
Chugach Aleut	237	140	60.3	59.3	143	14.0	123	65.9	10.6	1.6	33	33.3	15
Eskimo Tribes	3 477	1 767	57.2	51.1	1 984	16.4	1 623	62.0	18.1	6.4	249	66.3	224
Eskimo	3 477	1 767	57.2	51.1	1 984	16.4	1 623	62.0	18.1	6.4	249	66.3	224
Eyak	280	175	66.1	73.7	185	8.1	168	75.6	16.7	1.2	19	89.5	22
Inupiat Eskimo	10 339	5 306	59.0	58.6	6 090	20.8	4 626	44.9	17.7	3.0	1 179	70.3	1 129
Native Village of Ambler	98	57	65.3	59.6	64	43.8	34	-	-	-	15	73.3	15
Arctic Slope Corporation	455	270	69.7	74.1	317	25.6	219	66.2	33.3	8.2	88	76.1	72
Native Village of Barrow Inupiat Traditional Government	107	52	67.3	65.4	72	8.3	61	73.8	50.8	-	18	88.9	28
Bering Straits Inupiat	427	207	46.6	32.4	199	13.1	168	76.2	22.0	-	27	37.0	8
Native Village of Brevig Mission	130	67	48.5	50.7	63	3.2	60	-	-	-	10	80.0	28
Native Village of Buckland	192	94	66.1	59.6	127	36.2	74	2.7	-	-	29	69.0	31
Native Village of Elim	229	103	44.1	43.7	101	26.7	71	11.3	4.2	-	25	84.0	22
Inupiaq	1 702	897	56.8	58.8	966	23.4	712	55.9	23.7	5.6	178	74.2	181
Inupiat	1 525	940	66.6	64.7	1 016	18.0	816	63.8	23.7	5.6	155	60.0	144
Native Village of Kiana	194	92	52.1	57.6	101	13.9	65	3.1	-	-	22	59.1	24
King Island Native Community	212	88	58.0	72.7	123	21.1	91	78.0	14.3	-	27	100.0	21
Native Village of Kivalina	225	97	46.2	47.4	104	26.0	77	10.4	9.1	-	22	50.0	3
Native Village of Kotzebue	178	87	71.9	70.1	128	13.3	103	59.2	35.0	-	17	76.5	14
Native Village of Koyuk	148	69	57.4	58.0	85	32.9	57	-	-	-	12	100.0	21
Kwiguk	140	63	62.9	50.8	88	26.1	65	6.2	-	6.2	16	50.0	8
Nana Inupiat	822	402	54.9	58.0	451	17.3	356	42.4	14.9	1.1	111	64.9	91
Native Village of Noatak	229	105	52.4	49.5	120	25.8	85	3.5	2.4	-	27	74.1	19
Nome Eskimo Community	477	255	60.6	56.1	283	20.5	231	60.6	26.0	3.5	46	100.0	62
Native Village of Point Hope	361	163	62.9	63.2	227	30.8	147	23.1	4.1	-	41	73.2	45
Native Village of Selawik	122	68	44.3	38.2	54	38.9	31	9.7	9.7	-	5	40.0	3
Native Village of Shaktoolik	118	47	56.8	44.7	67	20.9	53	15.1	-	3.8	5	100.0	8
Native Village of Shishmaref	296	143	52.7	49.7	156	21.2	119	3.4	3.4	-	29	51.7	22
Native Village of Shungnak	175	88	65.7	63.6	115	25.2	86	11.6	-	-	31	87.1	34
Native Village of Teller	120	62	47.5	41.9	57	12.3	50	42.0	24.0	-	5	100.0	19
Native Village of Unalakleet	483	241	56.7	57.3	274	16.8	215	24.2	9.3	1.4	62	46.8	36
Village of Wainwright	150	55	62.7	72.7	94	26.6	58	67.2	44.8	-	7	100.0	14
Village of White Mountain	312	148	60.6	58.1	189	11.1	168	76.2	10.1	-	73	68.5	66
Koniag Aleut	927	446	57.1	61.7	529	19.1	416	70.0	16.8	1.0	101	61.4	57
Koniag Aleut	379	168	58.8	61.3	223	18.4	178	78.1	32.0	1.1	42	54.8	12
Village of Old Harbor	123	65	46.3	49.2	57	36.8	30	56.7	-	-	22	54.5	17
Native Village of Port Lions	114	73	54.4	58.9	62	-	60	71.7	13.3	-	7	71.4	9
Sealaska	257	129	42.4	47.3	109	17.4	90	67.8	43.3	10.0	17	64.7	17
Sealaska	223	115	48.0	53.0	107	17.8	88	69.3	44.3	10.2	17	64.7	17
Siberian Eskimo	876	398	46.5	52.0	407	34.9	262	11.1	1.9	1.1	52	73.1	54
Native Village of Gambell	349	141	35.8	37.6	125	23.2	93	-	-	-	23	69.6	18
Native Village of Savoonga	461	222	51.6	54.5	238	42.9	136	2.2	-	2.2	22	68.2	27
Tlingit-Haida	9 758	5 022	64.5	62.3	6 280	16.1	5 131	78.3	22.2	5.9	807	66.3	758
Chilkat Indian Village (Kluckwan)	98	53	63.3	49.1	62	45.2	34	73.5	11.8	-	6	100.0	10
Haida	860	408	58.5	65.7	503	15.7	412	85.4	17.5	4.9	50	68.0	47
Hoonah Indian Association	177	83	54.2	43.4	96	25.0	68	52.9	27.9	5.9	7	57.1	12
Hydaburg Cooperative Association	126	52	50.0	42.3	63	38.1	33	78.8	30.3	-	6	33.3	9
Organized Village of Kake	205	102	74.1	62.7	152	28.3	106	89.6	34.0	1.9	37	86.5	33
Ketchikan Indian Corporation	368	226	72.0	71.2	265	14.3	197	83.8	16.2	9.6	36	63.9	49
Klawock Cooperative Association	162	78	63.0	57.7	102	22.5	79	72.2	24.1	7.6	12	75.0	16
Organized Village of Saxman	226	100	61.5	60.0	139	43.2	75	84.0	26.7	-	9	88.9	21
Sitka Tribe of Alaska	207	98	75.8	73.5	157	7.0	141	78.7	16.3	-	14	100.0	23
Tlingit	6 094	3 086	64.0	60.8	3 887	15.3	3 227	77.6	24.2	6.8	460	63.0	387
Tsimshian	1 522	781	63.6	62.5	968	14.4	803	75.7	22.9	6.1	118	66.9	107
Metlakatla Indian Community Annette Island Reserve	482	225	63.5	63.6	306	27.8	205	79.0	26.8	1.0	56	71.4	53
Tsimshian	934	500	63.2	61.0	590	6.6	545	75.2	20.7	8.6	49	57.1	45
Unangan Aleut	1 616	759	59.2	58.4	956	13.3	786	62.5	14.1	0.6	134	63.4	84
Aleut Corporation	203	76	76.8	73.7	156	13.5	133	76.7	18.0	-	11	100.0	-
King Cove	227	118	51.5	55.9	117	1.7	106	92.5	19.8	-	29	75.9	24
Qagan Tayagungin Tribe of Sand Point Village	206	104	43.2	51.0	89	6.7	72	76.4	9.7	4.2	15	46.7	4
Saint Paul	326	159	58.0	50.3	189	18.0	151	59.6	25.2	1.3	23	47.8	25
South Naknek Village	111	46	47.7	52.2	53	22.6	41	36.6	9.8	-	-	(X)	2
Yup'ik	13 334	6 851	56.4	55.9	7 481	20.6	5 767	32.3	11.1	4.5	1 670	68.2	1 525
Akiachak Native Community	342	159	54.4	67.3	186	26.9	131	15.3	9.2	-	49	69.4	41
Village of Alakanuk	406	217	48.5	53.5	197	31.0	132	15.9	2.3	-	59	83.1	76
Algaaciq Native Village (St. Mary's)	181	129	70.7	67.4	128	14.8	109	39.4	3.7	-	20	90.0	26
Village of Aniak	155	79	58.1	53.2	90	22.2	67	77.6	11.9	-	14	71.4	19
Asa'carsarmiut Tribe	390	207	54.9	50.2	214	32.7	140	17.1	15.0	0.7	64	48.4	45
Bristol Bay	316	154	50.9	50.6	155	12.3	139	47.5	4.3	7.2	53	32.1	17
Calista	297	147	55.2	42.2	164	17.7	133	35.3	6.8	18.8	25	72.0	17
Village of Chefornak	164	68	65.2	63.2	107	13.1	90	-	-	-	12	100.0	16
Native Village of Chuathbaluk	78	43	51.3	48.8	40	7.5	33	-	-	-	5	100.0	10

Table 28. **Employment Status and Journey to Work for Selected American Indian and Alaska Native Tribes (One Tribe Reported): 2000**—Con.

[Data based on a sample (except Tables 79 and 80). For information on confidentiality protection, coverage, sampling error, and nonsampling error, see Appendix G. Tribes are shown if respondents reported only one tribe or as American Indian or Alaska Native only and met the specified threshold. For more information, see "How to Use This Census Report"]

Region Division	Population 16 years and over												Own children under 6 years, all parents in family in labor force
			Labor force								Females with own children under 6 years		
			Percent in labor force		Civilian labor force		Workers						
								Means of transportation to work					
	Total	Female	Total	Female	Number	Percent un-employed	Number	Percent using car, truck, or van	Percent in carpools	Percent using public trans-portation	Number	Percent in labor force	
West Region—Con.													
American Indian and Alaska Native—Con.													
Alaska Native—Con.													
Yup'ik—Con.													
Curyung Tribal Council (Native Village of Dillingham)	292	148	58.9	52.7	172	6.4	161	84.5	43.5	1.9	29	62.1	32
Emmonak Village	404	190	59.4	60.0	240	24.6	177	9.0	6.2	2.3	46	82.6	47
Native Village of Goodnews Bay	132	62	41.7	45.2	55	14.5	38	-	-	-	15	60.0	15
Native Village of Hooper Bay	493	228	52.5	53.9	259	43.2	143	-	-	-	30	86.7	68
Iqurmuit Traditional Council	118	68	60.2	70.6	71	19.7	53	-	-	-	20	100.0	17
Native Village of Kasigluk	328	168	53.0	53.6	174	23.6	133	1.5	-	-	52	59.6	42
Native Village of Kipnuk	280	116	56.8	52.6	158	24.1	121	11.6	4.1	3.3	42	64.3	27
Native Village of Kongiganak	42	25	35.7	40.0	15	-	13	-	-	-	4	100.0	7
Organized Village of Kwethluk	112	50	52.7	58.0	59	6.8	53	7.5	-	5.7	13	69.2	4
Native Village of Marshall (Fortuna Ledge)	167	92	59.3	54.3	99	19.2	79	2.5	-	-	20	65.0	19
Naknek Native Village	86	40	73.3	75.0	63	9.5	54	81.5	3.7	-	21	100.0	45
Native Village of Napakiak	183	93	57.4	64.5	105	21.0	83	2.4	-	-	25	84.0	20
Native Village of Napaskiak	234	113	50.9	46.9	119	5.9	112	-	-	2.7	23	56.5	13
New Koliganek Village Council	74	37	55.4	64.9	41	9.8	36	5.6	-	5.6	11	63.6	12
Newhalen Village	71	40	54.9	42.5	39	28.2	28	50.0	25.0	-	-	(X)	7
Newtok Village	203	106	64.5	67.0	131	23.7	98	-	-	3.1	25	92.0	40
Native Village of Nightmute	98	53	69.4	67.9	68	14.7	53	5.7	5.7	-	9	33.3	5
Native Village of Nunapitchuk	266	124	59.4	53.2	158	17.7	129	3.1	-	-	47	61.7	28
Orutsararmuit Native Village (Bethel)	194	105	70.6	62.9	134	28.4	96	53.1	30.2	9.4	3	100.0	15
Native Village of Saint Michael	119	81	52.1	48.1	62	43.5	35	-	-	-	15	33.3	7
Stebbins Community Association	339	151	57.2	55.6	194	29.4	125	-	-	4.0	42	78.6	41
Traditional Village of Togiak	194	97	39.2	33.0	76	40.8	43	9.3	9.3	7.0	35	45.7	27
Native Village of Tuntutuliak	148	69	63.5	68.1	94	18.1	76	6.6	-	-	24	100.0	40
Native Village of Tununak	157	58	58.6	50.0	92	22.8	71	-	-	-	22	63.6	6
Yup'ik	4 132	2 189	57.0	56.6	2 347	19.0	1 832	46.5	15.8	7.9	493	68.6	404
Yup'ik Eskimo	1 080	621	55.6	57.5	590	13.7	490	68.6	22.7	3.7	152	67.1	131
Mountain Division	**13 793 349**	**6 945 789**	**65.4**	**58.7**	**8 933 821**	**5.5**	**8 373 833**	**88.8**	**13.8**	**2.3**	**1 059 763**	**59.3**	**860 206**
American Indian and Alaska Native	**407 525**	**211 387**	**56.0**	**52.7**	**227 544**	**16.8**	**185 196**	**87.2**	**22.2**	**2.5**	**39 544**	**58.0**	**33 536**
American Indian	**365 365**	**191 193**	**55.9**	**52.5**	**203 363**	**17.2**	**164 744**	**87.4**	**22.3**	**2.3**	**36 077**	**58.2**	**30 282**
Apache	21 851	11 335	52.8	48.5	11 493	21.5	8 822	87.4	22.8	3.8	2 337	57.9	1 769
Apache	4 396	2 002	60.8	53.8	2 660	17.1	2 127	86.4	20.1	6.3	364	53.3	222
Jicarilla Apache	1 860	1 078	58.2	54.6	1 082	17.2	881	91.8	21.1	1.1	196	56.6	163
Mescalero Apache	2 419	1 283	57.6	53.9	1 390	15.0	1 138	90.7	35.6	1.4	285	65.3	244
Payson Tonto Apache	61	33	42.6	45.5	26	3.8	22	100.0	13.6	-	7	57.1	10
San Carlos Apache	5 843	3 087	46.7	44.6	2 727	31.4	1 834	88.2	22.5	1.7	677	59.8	515
White Mountain Apache	7 068	3 769	49.3	45.1	3 474	21.8	2 676	85.7	21.3	5.0	808	55.9	608
Arapahoe	3 130	1 632	62.0	62.4	1 932	26.3	1 389	89.1	22.8	2.4	321	67.9	347
Arapahoe	539	267	67.9	73.8	357	15.1	311	83.3	18.6	-	46	78.3	70
Northern Arapahoe	2 565	1 360	60.8	60.1	1 559	28.4	1 078	90.8	24.0	3.2	272	65.8	277
Assiniboine	2 167	1 141	56.8	52.1	1 231	21.0	962	86.0	20.8	1.7	229	55.5	179
Assiniboine	1 226	710	60.0	56.8	736	18.1	598	86.6	16.9	1.5	118	68.6	116
Fort Belknap Assiniboine	700	327	53.9	50.2	377	24.1	283	89.8	30.7	2.5	80	47.5	48
Fort Peck Assiniboine	241	104	49.0	26.9	118	28.8	81	67.9	14.8	-	31	25.8	15
Assiniboine Sioux	802	456	64.6	62.1	518	28.4	371	84.1	14.3	0.5	77	77.9	64
Assiniboine Sioux	580	341	66.7	63.3	387	18.9	314	83.8	12.1	0.6	54	68.5	33
Fort Peck Assiniboine and Sioux	222	115	59.0	58.3	131	56.5	57	86.0	26.3	-	23	100.0	31
Blackfeet	8 265	4 173	62.5	60.0	5 153	20.8	4 036	87.3	24.3	1.4	825	71.2	665
Canadian and Latin American	7 492	3 211	60.4	54.5	4 500	7.5	4 056	89.3	24.9	3.8	700	50.0	522
Canadian Indian	297	147	60.9	57.8	181	32.0	123	87.8	10.6	-	12	-	6
Mexican American Indian	5 240	2 197	60.3	53.7	3 143	7.2	2 851	90.2	28.4	4.1	572	47.6	382
South American Indian	440	218	64.8	64.2	280	5.0	271	74.5	13.3	9.6	28	82.1	29
Spanish American Indian	1 335	572	59.6	59.3	796	3.9	724	93.1	15.5	1.7	75	73.3	99
Chemehuevi	198	71	56.6	52.1	112	16.1	85	94.1	20.0	-	6	66.7	7
Cherokee	12 020	6 072	68.9	65.9	8 170	7.6	7 444	87.0	16.1	2.3	797	62.5	520
Cherokee	11 258	5 730	68.5	65.9	7 613	7.3	6 952	86.7	15.5	2.3	767	63.9	492
Western Cherokee	382	159	79.3	57.2	293	5.8	281	92.9	23.1	-	11	63.6	10
Cheyenne	3 423	1 729	56.6	56.8	1 928	20.7	1 500	86.9	24.0	0.5	406	68.0	351
Cheyenne	509	232	60.1	60.8	306	19.9	244	88.1	13.5	1.2	40	67.5	34
Northern Cheyenne	2 814	1 445	55.6	56.2	1 554	20.9	1 207	86.4	24.6	0.3	353	68.0	308
Cheyenne-Arapaho	198	105	60.6	76.2	120	10.8	105	96.2	47.6	-	29	89.7	24
Chickasaw	713	450	67.7	66.2	476	1.5	476	85.5	14.1	2.1	46	37.0	27
Chippewa	5 132	2 562	68.6	67.0	3 498	9.9	3 141	87.7	17.1	3.0	373	74.3	232
Chippewa	2 859	1 418	68.2	65.5	1 928	9.5	1 756	85.3	17.9	4.2	159	78.6	123
Little Shell Chippewa	691	355	67.7	65.9	468	10.0	421	88.4	18.8	1.0	65	81.5	26
Turtle Mountain Band	843	343	67.5	61.5	569	7.0	519	92.9	16.4	0.4	84	52.4	60
Choctaw	2 862	1 386	67.6	61.2	1 915	7.6	1 750	89.7	12.2	1.9	173	49.1	241
Choctaw	2 216	1 025	67.7	58.5	1 480	8.7	1 337	89.2	10.0	0.7	124	37.9	145
Oklahoma Choctaw	511	287	66.1	65.9	338	5.0	316	88.6	10.8	7.3	22	50.0	38
Coeur D'Alene	630	340	64.1	60.9	404	17.6	325	88.0	19.1	-	58	81.0	105
Colorado River Indian	1 032	571	59.9	53.6	618	13.8	528	90.3	15.3	-	90	54.4	99
Colville	409	224	59.2	58.9	242	8.3	222	80.2	4.5	5.4	32	71.9	16
Comanche	633	276	69.5	59.4	440	7.7	399	85.2	15.5	3.0	29	69.0	4
Comanche	626	269	70.3	61.0	440	7.7	399	85.2	15.5	3.0	29	69.0	4
Cree	525	205	67.0	65.4	349	13.2	304	80.3	12.2	3.0	43	97.7	27
Creek	1 015	549	72.5	70.9	722	6.8	660	88.6	21.5	1.4	81	70.4	49
Muscogee Creek Nation	994	536	72.3	70.5	705	6.5	646	89.2	22.0	1.4	81	70.4	49
Crow	4 691	2 521	60.2	56.6	2 826	20.3	2 193	88.5	25.0	1.0	610	66.9	629
Delaware	434	197	73.5	67.5	319	1.9	313	94.9	11.8	1.9	9	22.2	2
Delaware	363	167	68.3	61.7	248	2.4	242	95.9	15.3	2.5	9	22.2	2

Table 28. **Employment Status and Journey to Work for Selected American Indian and Alaska Native Tribes (One Tribe Reported): 2000**—Con.

[Data based on a sample (except Tables 79 and 80). For information on confidentiality protection, coverage, sampling error, and nonsampling error, see Appendix G. Tribes are shown if respondents reported only one tribe or as American Indian or Alaska Native only and met the specified threshold. For more information, see "How to Use This Census Report"]

Region Division	Population 16 years and over												Own children under 6 years, all parents in family in labor force
			Labor force								Females with own children under 6 years		
			Percent in labor force		Civilian labor force		Workers						
								Means of transportation to work					
	Total	Female	Total	Female	Number	Percent un-employed	Number	Percent using car, truck, or van	Percent in carpools	Percent using public trans-portation	Number	Percent in labor force	
Mountain Division—Con.													
American Indian and Alaska Native—Con.													
American Indian—Con.													
Gros Ventres	1 454	748	65.7	63.5	955	16.0	792	88.9	21.6	1.3	175	69.1	141
Gros Ventres	652	332	67.5	65.7	440	8.6	402	84.1	14.4	1.7	89	74.2	55
Fort Belknap Gros Ventres	802	416	64.2	61.8	515	22.3	390	93.8	29.0	0.8	86	64.0	86
Iroquois	1 490	842	63.2	54.5	933	11.4	804	88.2	21.3	2.4	113	31.9	68
Mohawk	453	281	68.4	63.0	310	11.6	274	94.2	17.5	2.2	28	39.3	21
Kiowa	374	168	73.8	66.1	262	12.6	234	84.2	20.5	5.1	26	69.2	5
Kiowa	350	149	73.4	61.7	243	13.6	215	82.8	22.3	5.6	26	69.2	5
Kootenai	385	243	75.1	76.1	289	16.3	242	95.9	39.7	2.9	52	86.5	73
Miami	203	124	67.0	54.8	127	3.1	132	97.0	28.0	-	27	33.3	7
Navajo	166 482	88 102	51.6	48.4	85 663	20.1	66 468	88.6	24.7	1.8	18 011	55.5	14 442
Nez Perce	1 676	893	64.1	60.7	1 074	10.3	954	92.1	15.0	1.0	179	60.9	160
Osage	398	200	62.3	52.5	228	3.5	240	83.8	17.1	2.9	27	25.9	3
Paiute	3 860	2 138	63.7	60.9	2 457	12.2	2 113	85.4	15.9	4.5	380	74.7	498
Paiute	1 787	955	62.3	57.7	1 114	11.8	969	84.6	15.1	3.1	158	63.9	156
Pyramid Lake	832	501	64.9	62.9	540	15.7	453	89.2	17.9	3.5	95	73.7	116
Walker River	445	286	62.7	57.3	279	10.4	248	96.4	14.1	-	56	87.5	95
Yerington Paiute	262	123	55.3	57.7	145	4.8	131	95.4	16.0	-	14	78.6	45
Paiute-Shoshone	1 762	920	59.5	54.8	1 047	21.7	811	93.2	21.5	1.8	130	56.9	96
Fallon	361	200	56.5	46.5	202	6.4	190	90.5	11.1	6.3	33	45.5	21
Fort McDermitt Paiute and Shoshone Tribes	259	141	43.2	36.9	112	33.9	74	97.3	21.6	-	13	100.0	29
Shoshone Paiute	1 033	520	65.1	63.1	672	24.3	499	93.2	26.5	0.6	75	57.3	40
Pawnee	243	85	55.1	52.9	134	3.0	124	78.2	34.7	-	2	100.0	9
Pawnee	243	85	55.1	52.9	134	3.0	124	78.2	34.7	-	2	100.0	9
Pima	4 451	2 247	51.4	49.0	2 284	12.2	2 002	86.9	23.1	4.8	324	53.1	274
Gila River Indian Community	1 026	533	43.4	41.5	440	17.5	363	84.8	14.0	6.9	67	28.4	49
Pima	2 037	1 062	53.7	49.6	1 094	5.6	1 029	83.8	25.9	6.3	136	51.5	87
Salt River Pima-Maricopa	1 375	647	54.0	53.8	742	18.9	602	93.7	23.9	0.5	121	68.6	138
Potawatomi	891	426	65.9	55.9	575	7.3	529	93.2	18.7	-	63	39.7	4
Potawatomi	675	338	67.4	61.8	449	4.7	418	92.6	22.5	-	43	58.1	4
Pueblo	34 795	18 552	56.8	54.9	19 715	14.5	16 505	82.6	21.1	2.3	2 980	62.1	2 658
Acoma	2 675	1 471	57.8	56.0	1 539	15.2	1 266	92.9	26.5	1.6	204	69.6	199
Cochiti	642	339	61.5	57.5	395	13.2	340	84.1	18.5	-	53	83.0	55
Hopi	5 837	3 098	60.8	62.3	3 541	12.9	3 056	77.3	20.8	5.9	505	68.9	545
Isleta	2 252	1 230	59.0	55.2	1 321	8.0	1 189	95.5	18.7	0.3	211	60.7	199
Jemez	1 722	942	53.8	46.0	926	19.1	733	85.3	24.8	2.2	120	44.2	86
Laguna	3 911	2 144	58.5	55.9	2 286	11.1	2 005	90.7	23.6	0.8	371	61.5	298
Nambe	346	175	55.2	44.6	191	8.4	173	96.0	41.6	-	56	55.4	34
Picuris	165	84	74.5	82.1	123	8.1	113	89.4	14.2	4.4	11	100.0	17
Pojoaque	100	68	46.0	42.6	46	-	46	91.3	19.6	-	17	-	24
Pueblo	480	195	73.1	65.1	342	19.0	286	83.6	10.8	-	23	73.9	7
San Felipe	1 835	996	31.2	36.1	573	25.3	416	82.7	26.0	1.9	138	34.1	95
San Ildefonso	361	180	70.4	66.7	254	13.8	211	95.3	16.6	-	39	89.7	33
San Juan Pueblo	904	472	63.6	65.9	573	9.9	504	87.5	14.1	2.8	42	81.0	108
Sandia	247	140	68.8	66.4	170	5.9	158	100.0	3.2	-	26	73.1	8
Santa Ana	413	260	66.1	66.9	273	7.0	251	89.6	28.7	-	41	85.4	21
Santa Clara	724	404	55.2	45.8	400	6.3	369	82.4	12.7	-	85	70.6	52
Santo Domingo	2 388	1 195	49.2	45.3	1 175	16.9	917	75.6	19.8	2.0	213	53.1	160
Taos	1 299	631	67.1	60.4	872	13.5	726	84.8	23.3	4.8	59	76.3	55
Tesuque	327	188	60.2	53.7	197	8.6	170	84.7	6.5	4.1	25	72.0	22
Tewa	445	234	50.8	51.7	226	13.7	195	69.2	9.7	-	17	82.4	23
Zia	559	293	64.9	61.4	362	11.6	306	93.1	27.1	-	51	84.3	55
Zuni	6 067	3 232	53.5	52.7	3 247	20.6	2 548	65.7	20.7	2.0	593	56.3	475
Rocky Boy's Chippewa Cree	2 937	1 516	61.7	56.5	1 806	24.6	1 353	88.0	24.5	0.4	330	68.5	268
Salish	1 783	858	55.9	50.1	997	12.1	857	87.6	15.1	0.1	78	79.5	88
Salish and Kootenai	1 828	1 015	68.2	66.1	1 246	13.6	1 060	92.0	25.3	1.7	197	74.1	201
Salish and Kootenai	1 828	1 015	68.2	66.1	1 246	13.6	1 060	92.0	25.3	1.7	197	74.1	201
Seminole	339	154	78.8	74.0	251	10.8	234	78.2	9.8	-	43	79.1	16
Seminole	296	154	80.4	74.0	222	12.2	205	87.8	9.8	-	43	79.1	16
Shoshone	3 894	2 089	61.4	60.5	2 382	15.8	1 977	89.8	18.4	2.1	305	70.5	378
Goshute	164	94	61.6	66.0	101	17.8	67	74.6	11.9	-	18	100.0	10
Shoshone	3 204	1 678	61.7	61.1	1 967	15.5	1 653	91.6	18.6	2.5	246	71.5	324
Shoshone-Bannock Tribes of the Fort Hall Reservation	2 937	1 603	59.1	57.7	1 737	21.8	1 310	91.5	17.7	2.4	336	62.2	273
Sioux	9 932	4 975	63.6	58.5	6 209	17.7	5 061	83.9	18.7	3.7	987	59.0	775
Cheyenne River Sioux	461	203	67.2	64.5	303	14.9	265	89.4	20.0	1.1	34	41.2	13
Fort Peck Sioux	1 028	545	63.6	63.5	651	24.6	481	87.7	10.0	-	117	60.7	112
Oglala Sioux	1 418	769	56.6	50.2	768	13.8	683	76.3	11.3	12.4	138	68.8	123
Rosebud Sioux	744	389	70.3	63.8	523	9.2	456	83.8	28.9	0.9	62	59.7	31
Sioux	3 830	1 919	60.8	53.5	2 302	23.6	1 739	84.8	19.8	3.2	399	58.1	317
Standing Rock Sioux	481	257	54.5	50.6	255	8.2	222	89.2	29.3	-	57	35.1	19
Teton Sioux	1 019	483	69.5	70.0	708	15.1	582	84.0	17.5	2.2	106	46.2	77
Te-Moak Tribes of Western Shoshone Indians of Nevada	520	319	71.3	71.2	371	16.7	300	86.0	17.7	2.7	44	84.1	81
Te-Moak Tribes of Western Shoshone Indians	510	317	71.6	71.6	365	16.2	297	85.9	17.5	2.7	44	84.1	81
Three Affiliated Tribes of North Dakota (Fort Bethold)	206	133	66.5	66.9	137	19.0	97	89.7	26.8	-	29	41.4	10
Tohono O'Odham	10 455	5 785	48.5	44.8	5 075	20.8	3 936	83.3	22.8	3.9	914	51.8	791
Ak-Chin	278	174	45.7	38.5	127	7.9	113	77.9	18.6	-	31	54.8	42
Tohono O'Odham	10 169	5 606	48.6	45.0	4 943	21.2	3 818	83.4	22.9	4.0	883	51.6	749
Ute	4 485	2 315	60.7	54.7	2 722	16.8	2 185	91.9	21.6	0.9	406	62.1	365
Southern Ute	667	355	52.3	50.7	349	14.9	280	91.1	19.6	0.7	52	30.8	43
Uintah Ute	516	271	55.4	60.9	286	22.4	216	90.7	29.2	0.9	55	72.7	44

Table 28. **Employment Status and Journey to Work for Selected American Indian and Alaska Native Tribes (One Tribe Reported): 2000**—Con.

[Data based on a sample (except Tables 79 and 80). For information on confidentiality protection, coverage, sampling error, and nonsampling error, see Appendix G. Tribes are shown if respondents reported only one tribe or as American Indian or Alaska Native only and met the specified threshold. For more information, see "How to Use This Census Report"]

Region Division	Population 16 years and over												Own children under 6 years, all parents in family in labor force
			Labor force								Females with own children under 6 years		
			Percent in labor force		Civilian labor force		Workers						
								Means of transportation to work					
	Total	Female	Total	Female	Number	Percent un-employed	Number	Percent using car, truck, or van	Percent in carpools	Percent using public trans-portation	Number	Percent in labor force	
Mountain Division—Con.													
American Indian and Alaska Native—Con.													
American Indian—Con.													
Ute—Con.													
Ute	2 288	1 138	63.8	54.5	1 459	16.4	1 179	92.1	22.5	1.1	165	66.1	146
Ute Mountain	1 014	551	61.9	54.8	628	16.4	510	92.4	17.6	0.4	134	64.9	132
Washoe	594	287	50.0	45.3	297	2.7	280	93.2	19.6	-	29	62.1	31
Washoe	594	287	50.0	45.3	297	2.7	280	93.2	19.6	-	29	62.1	31
Yakama	132	70	62.1	61.4	82	9.8	66	63.6	12.1	-	16	62.5	17
Yaqui	7 188	3 665	62.4	56.6	4 484	11.9	3 897	87.6	25.1	4.5	656	66.9	738
Pascua Yaqui	2 160	1 155	62.5	58.5	1 351	12.9	1 164	84.7	22.2	4.6	224	67.0	304
Yaqui	4 987	2 474	62.4	55.5	3 108	11.5	2 708	88.7	26.0	4.5	432	66.9	434
Yavapai Apache	416	257	64.7	56.8	269	5.6	236	87.7	24.6	-	42	69.0	90
Yuman	3 512	1 856	52.4	51.4	1 840	15.5	1 531	80.6	19.0	0.7	317	48.6	280
Cocopah Tribe of Arizona	509	258	47.9	42.6	244	10.7	218	95.9	23.4	-	39	71.8	46
Fort Mojave Indian Tribe of Arizona	659	391	70.4	67.0	464	14.7	396	87.4	23.7	-	90	56.7	62
Havasupai	367	177	33.0	29.4	121	8.3	106	25.5	10.4	6.6	43	34.9	42
Hualapai	837	473	50.9	51.4	426	17.1	340	71.5	16.8	-	83	38.6	78
Quechan	356	137	44.7	50.4	159	8.8	145	96.6	24.1	-	11	72.7	12
Yavapai-Prescott Tribe of the Yavapai Reservation	663	341	56.0	51.6	371	22.9	284	88.0	15.1	-	40	50.0	40
Alaska Native	**2 153**	**1 173**	**64.1**	**55.9**	**1 368**	**9.6**	**1 242**	**81.3**	**16.3**	**4.1**	**193**	**52.8**	**128**
Alaskan Athabascan	268	172	64.6	51.2	166	14.5	147	91.8	23.8	-	34	67.6	26
Aleut	215	125	55.3	48.0	119	9.2	108	86.1	18.5	-	20	25.0	11
Tlingit-Haida	474	231	68.6	65.8	325	10.2	292	83.9	18.2	1.0	46	50.0	26
Tlingit	359	179	63.5	57.0	228	9.2	207	77.3	23.2	1.4	29	20.7	19
Pacific Division	**34 231 626**	**17 367 751**	**63.4**	**56.6**	**21 432 604**	**6.9**	**19 765 930**	**86.1**	**14.3**	**5.0**	**2 587 168**	**56.7**	**1 939 480**
American Indian and Alaska Native	**389 609**	**198 066**	**61.8**	**57.3**	**237 651**	**13.4**	**202 637**	**80.9**	**18.4**	**5.0**	**33 693**	**58.5**	**25 829**
American Indian	**244 977**	**125 726**	**63.7**	**58.4**	**153 447**	**12.0**	**133 569**	**85.3**	**18.4**	**4.9**	**20 300**	**59.4**	**14 767**
Apache	8 452	3 956	66.4	58.7	5 494	12.6	4 745	83.0	15.9	3.1	480	64.2	275
Apache	6 709	3 221	64.7	57.4	4 287	11.6	3 696	81.7	16.3	3.6	413	61.3	217
Chiricahua	417	166	72.9	65.7	298	19.8	227	93.0	26.0	2.6	11	100.0	12
Mescalero Apache	767	308	70.9	59.1	511	14.1	472	82.2	6.8	0.8	34	100.0	29
Arapahoe	417	189	72.4	66.7	296	18.9	239	73.6	8.8	11.3	58	32.8	30
Arapahoe	277	94	75.8	84.0	204	13.7	175	77.1	10.9	8.0	13	100.0	22
Assiniboine	417	254	65.2	63.0	255	23.5	202	85.6	23.3	5.0	33	81.8	15
Assiniboine	415	252	65.1	62.7	253	23.7	200	85.5	22.5	5.0	33	81.8	15
Blackfeet	4 782	2 346	65.0	60.8	3 035	12.9	2 642	85.5	17.1	4.9	385	67.8	154
Cahuilla	1 358	820	52.2	47.3	709	11.1	602	94.2	12.1	2.8	119	37.0	76
Cahuilla	699	450	56.1	53.6	392	6.4	352	95.2	15.9	1.1	40	87.5	39
Morongo Band of Cahuilla Mission Indians	426	235	45.3	36.6	193	15.5	150	90.0	4.7	8.7	52	17.3	37
California Tribes	479	282	64.9	74.5	305	7.5	270	91.1	29.3	-	67	74.6	91
Yuki	206	135	67.5	74.8	139	6.5	130	96.9	31.5	-	41	82.9	39
Canadian and Latin American	35 327	16 275	59.9	49.6	20 975	12.3	17 833	81.0	25.7	10.3	3 440	41.6	1 680
Canadian Indian	955	589	63.8	56.5	604	7.3	558	81.0	14.5	8.2	116	50.0	35
Central American Indian	1 421	661	60.9	57.0	852	13.4	739	78.1	23.7	12.2	180	48.3	45
Mexican American Indian	29 510	13 438	59.5	48.9	17 409	13.0	14 607	81.0	27.3	10.4	2 913	39.5	1 499
South American Indian	1 106	475	69.1	60.2	757	9.5	669	77.0	15.1	13.2	110	60.0	9
Spanish American Indian	2 078	971	58.2	44.8	1 203	7.6	1 119	83.3	17.2	7.4	85	47.1	47
Chehalis	322	144	73.0	72.2	235	17.4	194	84.0	34.5	8.2	16	100.0	29
Chemakuan	311	185	55.9	51.9	174	14.4	132	91.7	15.9	-	41	58.5	45
Quileute	212	128	57.1	52.3	121	14.9	101	93.1	20.8	-	29	62.1	39
Chemehuevi	387	213	57.4	54.9	215	6.5	192	73.4	10.4	14.1	16	31.3	20
Cherokee	33 040	17 715	63.6	59.4	20 582	9.9	18 414	86.8	13.8	4.0	2 037	68.3	1 328
Cherokee	31 426	16 863	63.6	59.2	19 577	10.0	17 467	86.7	14.0	4.1	1 898	67.7	1 245
Western Cherokee	830	381	62.8	62.7	521	9.0	466	89.7	7.3	3.2	65	61.5	45
Cheyenne	878	380	62.1	53.7	545	7.7	492	78.0	15.4	3.0	50	50.0	57
Cheyenne	490	200	53.1	42.0	260	3.5	251	84.1	10.4	4.4	22	68.2	32
Northern Cheyenne	361	175	71.5	65.7	258	12.8	214	73.8	18.7	1.9	28	35.7	25
Chickasaw	1 949	1 082	68.2	58.8	1 306	7.0	1 206	82.5	18.9	1.4	170	68.2	140
Chinook	447	154	73.8	64.9	330	9.1	285	87.0	20.0	2.5	17	100.0	24
Chinook	414	148	72.0	63.5	298	10.1	253	87.0	22.5	2.8	17	100.0	24
Chippewa	6 729	3 426	68.3	63.3	4 442	11.6	3 989	85.2	17.1	4.0	479	54.7	266
Chippewa	4 563	2 376	65.5	59.1	2 862	12.7	2 570	82.5	15.4	5.0	298	47.3	176
Sault Ste. Marie Chippewa	223	134	72.2	72.4	161	9.9	145	75.9	14.5	-	25	100.0	27
Turtle Mountain Band	813	354	78.5	81.1	634	8.5	571	93.5	19.6	0.9	91	87.9	40
Choctaw	7 813	4 236	65.2	61.7	5 013	8.7	4 510	89.0	17.4	2.6	714	57.3	398
Choctaw	6 714	3 625	65.4	61.4	4 315	9.2	3 859	89.4	16.5	2.4	585	52.5	299
Oklahoma Choctaw	1 012	556	62.0	62.9	627	3.0	601	87.5	23.6	4.5	104	79.8	80
Chumash	2 428	1 325	66.5	61.4	1 606	6.8	1 487	87.9	19.2	3.3	160	59.4	99
Chumash	2 334	1 272	67.1	62.3	1 558	6.7	1 443	87.5	18.7	3.4	156	58.3	97
Coeur D'Alene	326	196	71.5	69.9	233	12.0	188	87.2	27.7	4.3	33	90.9	31
Colville	5 329	2 888	63.8	63.7	3 391	19.5	2 661	90.3	16.6	1.8	541	72.6	507
Comanche	1 238	559	65.9	54.9	792	3.2	783	83.1	19.5	8.9	118	56.8	64
Comanche	1 238	559	65.9	54.9	792	3.2	783	83.1	19.5	8.9	118	56.8	64
Confederated Tribes of the Siletz Reservation	1 124	612	61.8	56.9	695	9.9	611	90.7	16.5	4.6	108	44.4	74
Coquille	247	139	68.8	49.6	170	12.9	147	98.6	11.6	-	7	14.3	20
Costanoan	876	427	71.8	67.9	629	6.0	584	92.1	18.8	5.3	39	46.2	44
Cowlitz	794	355	67.0	67.3	525	2.1	521	86.2	14.4	1.3	79	50.6	25
Cree	662	304	70.1	61.8	464	8.6	419	82.6	26.0	6.9	19	78.9	31
Creek	2 228	1 139	71.1	65.8	1 569	7.2	1 439	89.2	16.1	2.2	145	85.5	93
Muscogee Creek Nation	2 138	1 086	71.2	66.8	1 508	7.4	1 380	89.0	16.4	2.2	145	85.5	88
Crow	375	165	62.1	50.3	233	9.4	199	96.0	9.5	-	55	36.4	19
Cupeno	312	157	44.9	30.6	140	7.1	130	83.1	11.5	-	23	13.0	6

Table 28. **Employment Status and Journey to Work for Selected American Indian and Alaska Native Tribes (One Tribe Reported): 2000**—Con.

[Data based on a sample (except Tables 79 and 80). For information on confidentiality protection, coverage, sampling error, and nonsampling error, see Appendix G. Tribes are shown if respondents reported only one tribe or as American Indian or Alaska Native only and met the specified threshold. For more information, see "How to Use This Census Report"]

Region Division	Population 16 years and over												Own children under 6 years, all parents in family in labor force
			Labor force								Females with own children under 6 years		
			Percent in labor force		Civilian labor force		Workers						
								Means of transportation to work					
	Total	Female	Total	Female	Number	Percent unemployed	Number	Percent using car, truck, or van	Percent in carpools	Percent using public transportation	Number	Percent in labor force	
Pacific Division—Con.													
American Indian and Alaska Native—Con.													
American Indian—Con.													
Cupeno—Con.													
Cupeno	151	75	51.0	44.0	77	11.7	68	97.1	2.9	-	7	42.9	6
Delaware	894	379	76.5	69.7	670	3.7	610	91.1	17.0	5.1	10	60.0	3
Delaware	728	310	79.0	75.5	565	3.7	521	92.9	18.2	4.0	10	60.0	3
Diegueno	1 804	1 019	52.8	51.5	953	14.8	787	94.2	18.8	0.1	246	50.4	86
Barona Group of Capitan Grande Band	138	84	22.5	23.8	31	-	31	100.0	22.6	-	19	15.8	-
Diegueno	652	395	61.5	59.7	401	8.5	352	92.9	17.3	-	114	50.0	32
Mesa Grande Band of Diegueno Mission Indians	166	90	68.1	65.6	113	22.1	88	88.6	26.1	1.1	11	72.7	9
San Pasqual Band of Diegueno Mission Indians	343	177	58.9	42.4	202	28.7	139	93.5	15.8	-	33	60.6	26
Santa Ysabel Band of Diegueno Mission Indians	165	106	49.7	58.5	82	17.1	65	100.0	23.1	-	29	82.8	7
Viejas (Baron Long) Group of Capitan Grande Band	87	49	33.3	38.8	29	6.9	27	100.0	11.1	-	2	-	-
Gabrieleno	628	216	75.6	78.2	468	8.3	436	84.9	12.6	5.7	42	81.0	42
Grand Ronde	1 315	658	69.8	63.1	897	5.0	857	89.1	16.9	4.8	100	91.0	210
Gros Ventres	271	145	71.2	60.7	193	22.3	150	74.7	29.3	10.7	54	96.3	29
Gros Ventres	265	139	70.6	59.0	187	23.0	144	77.8	30.6	6.9	54	96.3	29
Hoopa	1 670	818	65.5	61.5	1 094	20.4	841	88.9	16.3	1.3	122	82.0	152
Hoopa Valley Tribe	1 670	818	65.5	61.5	1 094	20.4	841	88.9	16.3	1.3	122	82.0	152
Iroquois	2 705	1 349	73.1	71.2	1 931	8.4	1 797	85.6	16.6	7.7	95	64.2	107
Iroquois	477	236	62.3	64.8	287	5.2	273	78.0	22.3	8.1	28	67.9	13
Mohawk	787	400	67.2	62.3	524	6.3	487	85.0	15.6	8.4	25	28.0	26
Oneida Nation of New York	465	269	80.4	80.3	361	14.4	322	80.1	13.4	14.0	30	90.0	29
Seneca	351	187	73.2	70.6	257	18.3	210	97.1	19.5	2.9	7	100.0	23
Juaneno (Acjachemem)	1 508	831	73.3	67.9	1 089	5.3	1 029	91.6	15.8	4.4	95	82.1	128
Kalispel Indian Community	120	89	69.2	65.2	83	19.3	65	90.8	50.8	9.2	26	76.9	18
Karuk Tribe of California	1 834	934	61.0	57.6	1 119	14.6	941	87.1	13.2	4.1	119	62.2	105
Kickapoo	334	178	62.0	48.3	201	14.4	170	76.5	24.7	15.3	27	48.1	-
Kickapoo	303	166	65.7	51.8	193	15.0	162	75.3	25.9	16.0	27	48.1	-
Kiowa	408	219	59.6	51.6	230	6.5	217	80.6	16.1	5.1	28	39.3	19
Kiowa	398	219	58.5	51.6	220	6.8	207	79.7	12.1	5.3	28	39.3	9
Klamath	1 616	935	68.2	65.2	1 102	17.4	904	78.9	15.4	6.9	134	81.3	180
Luiseno	2 604	1 383	52.2	43.2	1 358	10.2	1 185	88.8	16.5	2.7	245	52.2	138
La Jolla Band of Luiseno Mission Indians	218	150	49.1	44.0	107	14.0	92	76.1	12.0	12.0	15	13.3	2
Luiseno	1 109	597	50.0	42.9	555	11.7	487	87.5	20.1	4.3	102	55.9	52
Pala Band of Luiseno Mission Indians	308	150	59.7	42.7	184	4.3	164	87.2	9.1	-	17	88.2	15
Pechanga Band of Luiseno Mission Indians	333	163	59.5	54.6	198	7.6	183	91.3	19.7	-	32	53.1	18
Soboba	340	163	35.9	17.2	122	14.8	90	97.8	3.3	-	47	23.4	17
Rincon Band of Luiseno Mission Indians	136	76	62.5	53.9	85	4.7	81	88.9	30.9	-	16	62.5	3
Lumbee	538	274	74.9	73.0	381	12.1	335	83.9	20.3	6.9	35	54.3	19
Lummi	1 966	1 010	62.6	62.0	1 224	11.8	1 073	94.6	19.3	1.4	174	70.7	221
Maidu	1 320	668	64.8	59.1	840	13.8	698	90.5	20.8	1.9	150	52.0	83
Maidu	1 098	545	64.9	58.3	697	14.6	582	90.5	18.7	2.2	115	52.2	71
Makah	1 042	526	66.3	58.2	688	25.7	500	89.4	12.0	0.8	102	52.9	154
Mission Indians	758	396	53.6	47.5	406	11.1	346	89.6	12.1	0.6	48	58.3	65
Mission Indians	589	313	48.4	41.9	285	15.8	232	88.8	14.7	0.9	41	51.2	40
Me-Wuk	1 807	896	58.8	54.2	1 060	10.5	938	87.5	18.3	2.9	169	69.2	65
Me-Wuk	1 796	885	58.5	53.7	1 049	10.6	927	87.4	18.3	2.9	169	69.2	65
Modoc	328	94	68.3	58.5	224	26.8	157	52.2	5.7	29.9	9	-	2
Modoc	322	94	67.7	58.5	218	24.8	157	52.2	5.7	29.9	9	-	2
Mono	1 207	724	60.2	56.1	727	17.2	602	88.2	27.1	3.3	95	77.9	81
Mono	1 128	677	60.4	56.4	681	18.2	557	89.4	27.1	3.6	95	77.9	81
Navajo	7 680	3 851	67.8	63.9	4 757	10.3	4 642	80.3	16.5	5.6	598	69.7	396
Nez Perce	1 074	555	58.5	58.0	628	15.8	515	88.7	20.8	1.4	84	45.2	70
Nomlaki	287	156	51.9	57.1	149	27.5	94	68.1	18.1	-	28	67.9	24
Nomlaki	267	149	53.6	57.7	143	26.6	91	67.0	18.7	-	24	79.2	24
Osage	1 043	546	66.4	61.4	685	5.4	634	88.0	19.7	1.7	114	55.3	61
Ottawa	450	205	57.8	58.0	251	4.8	242	95.0	16.9	2.5	42	57.1	19
Ottawa	330	125	58.5	64.0	184	2.2	183	95.6	15.8	3.3	26	61.5	9
Paiute	2 719	1 422	66.3	60.5	1 799	11.7	1 558	85.7	19.4	5.2	255	62.0	155
Burns Paiute Tribe	95	54	68.4	77.8	65	20.0	50	70.0	26.0	-	13	100.0	7
Paiute	2 267	1 156	66.2	59.6	1 500	10.7	1 306	88.1	19.5	3.6	191	58.1	116
Paiute-Shoshone	467	264	71.5	74.6	334	12.3	288	87.8	17.4	-	42	73.8	33
Shoshone Paiute	312	174	69.6	72.4	217	13.4	183	82.0	14.8	-	19	73.7	22
Pima	821	417	63.0	59.2	499	9.8	436	72.7	26.1	6.7	92	47.8	27
Pima	723	375	63.3	60.0	449	8.2	389	76.3	28.5	5.4	78	43.6	24
Pit River	963	545	55.9	51.0	538	20.4	428	80.4	18.2	4.4	162	43.8	97
Pit River Tribe of California	935	545	57.1	51.0	534	20.6	424	80.2	18.4	4.5	162	43.8	97
Pomo	3 217	1 631	59.8	53.5	1 923	8.9	1 702	77.1	21.2	5.6	348	71.0	405
Pomo	2 300	1 177	57.3	52.0	1 318	10.9	1 129	82.3	19.3	5.1	239	69.0	232
Potawatomi	1 541	792	73.5	72.0	1 119	10.1	989	87.6	11.6	2.7	104	78.8	99
Citizen Potawatomi Nation	294	135	67.0	62.2	191	19.9	151	88.1	13.2	-	5	100.0	5
Potawatomi	1 143	628	76.0	76.1	862	8.7	781	88.3	11.1	2.6	99	77.8	89
Pueblo	3 864	2 036	70.7	67.3	2 661	12.2	2 330	82.4	19.0	5.4	312	58.0	176
Acoma	222	136	80.6	75.0	179	2.8	169	83.4	39.1	8.3	45	51.1	41
Hopi	900	490	64.0	58.0	576	16.5	462	93.5	26.6	1.9	115	56.5	34
Laguna	388	214	75.3	80.8	260	13.1	249	88.0	11.2	2.8	-	(X)	12
Pueblo	909	450	70.5	67.3	641	10.0	564	73.2	12.2	11.0	42	33.3	29
Ysleta Del Sur Pueblo of Texas	343	160	58.6	55.6	201	8.5	184	82.6	15.8	-	13	38.5	5
Puget Sound Salish	6 758	3 645	64.5	63.9	4 345	14.5	3 637	88.0	22.3	3.1	708	72.7	759

Table 28. **Employment Status and Journey to Work for Selected American Indian and Alaska Native Tribes (One Tribe Reported): 2000**—Con.

[Data based on a sample (except Tables 79 and 80). For information on confidentiality protection, coverage, sampling error, and nonsampling error, see Appendix G. Tribes are shown if respondents reported only one tribe or as American Indian or Alaska Native only and met the specified threshold. For more information, see "How to Use This Census Report"]

Region Division	Population 16 years and over												Own children under 6 years, all parents in family in labor force
			Labor force								Females with own children under 6 years		
			Percent in labor force		Civilian labor force		Workers						
								Means of transportation to work					
	Total	Female	Total	Female	Number	Percent un-employed	Number	Percent using car, truck, or van	Percent in carpools	Percent using public trans-portation	Number	Percent in labor force	
Pacific Division—Con.													
American Indian and Alaska Native—Con.													
American Indian—Con.													
Puget Sound Salish—Con.													
Muckleshoot	779	413	60.5	62.2	471	15.1	390	86.2	18.2	5.4	119	74.8	120
Nisqually	311	157	65.0	76.4	202	21.8	155	87.1	25.8	-	21	66.7	8
Nooksack	464	240	67.5	57.1	313	23.3	235	87.7	27.2	6.4	81	79.0	41
Puyallup	829	391	57.8	56.3	479	15.2	396	86.4	27.3	2.3	53	75.5	77
Skokomish	418	191	51.9	56.5	210	21.0	170	97.1	26.5	-	49	63.3	64
Snohomish	339	171	76.4	68.4	259	17.0	215	88.8	23.3	4.2	20	100.0	23
Squaxin Island	382	240	65.2	61.3	249	10.4	223	97.8	21.5	-	45	48.9	25
Suquamish	349	184	71.9	70.1	251	5.6	230	84.3	30.0	3.0	50	96.0	46
Swinomish	403	213	59.1	56.8	238	21.4	185	91.9	22.7	2.2	38	65.8	43
Tulalip	1 472	807	63.2	62.7	922	13.1	767	91.3	24.3	2.7	162	74.7	235
Upper Skagit	251	152	62.5	58.6	157	7.6	145	89.7	26.9	2.8	28	64.3	11
Quinault	1 450	690	62.4	57.2	905	15.1	759	89.9	20.4	1.4	141	61.0	131
Rocky Boy's Chippewa Cree	366	212	56.6	50.0	207	24.6	156	72.4	9.0	9.6	58	37.9	14
Round Valley	201	121	61.2	51.2	123	9.8	111	100.0	55.0	-	20	60.0	36
Salinan	302	131	51.3	42.7	155	14.2	133	91.7	1.5	-	9	100.0	38
Salish	697	359	65.1	58.8	438	16.7	378	83.1	23.8	11.4	30	33.3	19
Salish and Kootenai	346	172	71.7	70.9	243	2.9	239	86.6	15.1	8.4	28	82.1	25
Salish and Kootenai	346	172	71.7	70.9	243	2.9	239	86.6	15.1	8.4	28	82.1	25
Seminole	882	422	71.9	57.3	634	7.9	569	84.7	14.6	6.3	79	72.2	56
Seminole	862	414	71.2	56.5	614	8.1	549	85.8	15.1	4.9	79	72.2	43
Serrano	211	109	56.4	62.4	119	5.9	110	91.8	17.3	-	26	80.8	16
Serrano	180	94	56.1	62.8	101	6.9	94	90.4	12.8	-	26	80.8	16
Shasta	352	182	71.9	59.3	253	4.0	239	82.8	31.8	-	25	72.0	19
Shasta	332	172	73.5	59.3	244	3.3	232	84.9	32.8	-	21	85.7	19
Shawnee	532	266	72.9	68.8	363	14.3	336	81.8	18.8	2.1	13	61.5	-
Shawnee	303	168	71.6	75.0	217	22.1	169	95.9	18.3	4.1	2	100.0	-
Shoshone	1 222	802	62.0	65.8	745	11.9	649	76.6	12.2	4.5	189	65.1	96
Shoshone	1 044	702	63.2	66.2	647	12.5	559	75.8	13.2	5.2	184	66.8	96
Sioux	8 476	4 412	65.8	59.7	5 483	12.3	4 716	83.8	18.9	5.7	645	68.7	490
Cheyenne River Sioux	317	174	75.7	76.4	240	3.8	222	78.4	33.3	17.1	50	82.0	34
Oglala Sioux	1 171	587	72.2	69.5	828	10.0	726	84.4	14.9	2.3	85	77.6	65
Rosebud Sioux	398	191	63.3	44.5	244	3.7	234	94.4	28.2	5.6	44	29.5	-
Sioux	3 876	2 131	60.4	54.6	2 302	16.5	1 891	83.5	19.4	4.1	287	67.6	209
Standing Rock Sioux	281	135	72.2	55.6	203	17.7	167	78.4	12.6	13.2	13	46.2	28
Teton Sioux	1 109	503	69.7	63.2	740	5.8	699	79.3	11.6	4.0	32	90.6	23
Yankton Sioux	252	120	82.9	78.3	209	14.4	169	90.5	21.3	9.5	24	100.0	36
S'Klallam	1 282	661	64.6	59.3	828	10.9	705	88.2	12.2	3.5	91	84.6	135
Jamestown S'Klallam	236	141	87.3	81.6	206	9.7	186	87.1	11.3	3.8	26	92.3	25
Klallam	518	267	50.0	48.3	259	14.7	200	84.5	12.5	9.0	27	88.9	26
Lower Elwha Tribal Community	173	68	60.1	50.0	104	15.4	88	95.5	5.7	-	8	25.0	2
Port Gamble Klallam	286	150	69.9	59.3	200	7.0	174	92.0	17.8	-	24	87.5	77
Spokane	1 439	709	63.6	56.3	915	15.3	767	87.4	14.1	0.7	115	58.3	126
Tohono O'Odham	899	444	71.9	71.2	637	10.5	579	85.1	24.5	8.3	84	75.0	33
Tohono O'Odham	890	444	71.6	71.2	628	10.7	570	84.9	24.9	8.4	84	75.0	33
Tolowa	421	283	63.7	56.5	268	9.3	237	80.6	25.7	-	51	51.0	55
Tolowa	376	257	61.7	54.9	232	6.5	211	79.1	24.6	-	49	53.1	55
Umatilla	988	494	76.1	75.3	752	12.0	660	94.2	21.7	0.2	102	81.4	99
Umpqua	416	192	79.6	72.4	331	25.4	247	86.6	15.0	-	49	73.5	89
Cow Creek Umpqua	331	148	78.2	69.6	259	29.0	184	89.1	13.6	-	40	75.0	75
Ute	414	235	57.7	52.3	239	14.2	203	90.1	9.4	-	52	13.5	-
Ute	378	201	54.5	45.8	206	15.5	174	88.5	5.2	-	45	-	-
Wailaki	693	368	60.9	62.5	422	13.0	365	85.5	11.8	-	29	51.7	22
Warm Springs	1 764	921	67.6	64.0	1 192	22.2	908	90.4	24.1	3.6	168	76.2	234
Wascopum	183	95	54.1	61.1	99	10.1	89	100.0	22.5	-	12	50.0	12
Washoe	293	191	67.9	67.5	199	9.5	180	71.7	25.0	5.6	29	69.0	24
Washoe	293	191	67.9	67.5	199	9.5	180	71.7	25.0	5.6	29	69.0	24
Winnebago	312	175	54.8	44.6	165	15.8	134	82.8	20.1	11.2	3	-	-
Wintun	1 376	802	71.4	69.2	983	14.6	808	92.1	19.9	1.4	101	78.2	134
Wintun	1 361	797	71.9	69.3	979	14.7	804	92.0	20.0	1.4	101	78.2	134
Wiyot	318	160	56.3	49.4	179	8.9	151	72.2	21.9	5.3	12	50.0	42
Wiyot	271	141	53.9	45.4	146	11.0	118	78.0	22.9	0.8	12	50.0	42
Yakama	5 242	2 653	52.7	49.0	2 765	24.3	2 031	90.8	22.3	2.3	465	58.3	416
Yaqui	2 819	1 303	68.5	57.7	1 903	8.6	1 694	86.2	20.5	4.0	270	46.3	145
Pascua Yaqui	303	166	65.3	59.0	190	9.5	178	88.8	-	-	56	51.8	35
Yaqui	2 516	1 137	68.9	57.5	1 713	8.5	1 516	85.9	22.9	4.4	214	44.9	110
Yokuts	1 973	1 004	56.6	50.1	1 113	11.1	981	86.4	14.0	2.2	199	30.7	108
Picayune Rancheria of Chukchansi Indians	635	387	54.3	52.5	345	11.3	306	92.2	19.3	-	63	49.2	29
Tachi	187	60	47.1	11.7	88	38.6	54	100.0	13.0	-	24	8.3	5
Tule River	387	193	61.5	49.7	238	14.3	200	88.5	5.0	6.0	35	37.1	39
Yokuts	659	310	61.8	52.9	403	4.2	390	82.6	14.1	2.6	72	20.8	35
Yuman	1 466	788	57.4	57.7	841	10.9	743	86.1	20.1	4.2	138	67.4	162
Fort Mojave Indian Tribe of Arizona	256	155	60.5	61.3	155	4.5	148	89.9	18.9	8.1	31	77.4	37
Quechan	1 021	543	57.6	58.4	588	12.2	510	85.5	21.0	3.7	93	68.8	94
Yurok	2 539	1 371	59.8	54.7	1 512	16.0	1 237	90.0	14.7	2.8	240	49.2	131
Yurok	2 539	1 371	59.8	54.7	1 512	16.0	1 237	90.0	14.7	2.8	240	49.2	131
Alaska Native	**59 562**	**30 829**	**59.4**	**58.3**	**35 265**	**19.4**	**27 507**	**57.1**	**16.7**	**4.2**	**5 929**	**67.4**	**5 276**
Alaskan Athabascan	9 173	4 941	59.8	57.4	5 460	23.5	4 059	61.7	13.2	4.4	882	65.8	663
Alaskan Athabascan	5 143	2 804	58.2	55.2	2 993	20.9	2 278	67.8	13.7	5.8	499	61.3	333
Allakaket Village	101	46	61.4	56.5	62	37.1	39	12.8	-	-	13	61.5	7
Doyon	598	376	62.4	60.1	362	18.2	300	52.3	11.7	5.3	57	75.4	46
Native Village of Fort Yukon	70	43	78.6	79.1	55	16.4	46	41.3	19.6	-	14	85.7	8

Table 28. **Employment Status and Journey to Work for Selected American Indian and Alaska Native Tribes (One Tribe Reported): 2000**—Con.

[Data based on a sample (except Tables 79 and 80). For information on confidentiality protection, coverage, sampling error, and nonsampling error, see Appendix G. Tribes are shown if respondents reported only one tribe or as American Indian or Alaska Native only and met the specified threshold. For more information, see "How to Use This Census Report"]

Region Division	Population 16 years and over												Own children under 6 years, all parents in family in labor force
			Labor force								Females with own children under 6 years		
			Percent in labor force		Civilian labor force		Workers						
								Means of transportation to work					
	Total	Female	Total	Female	Number	Percent un-employed	Number	Percent using car, truck, or van	Percent in carpools	Percent using public trans-portation	Number	Percent in labor force	
Pacific Division—Con.													
American Indian and Alaska Native—Con.													
Alaska Native—Con.													
Alaskan Athabascan—Con.													
Holy Cross Village	70	20	47.1	70.0	33	15.2	27	-	-	-	4	100.0	9
Huslia Village	158	88	57.6	55.7	91	16.5	72	8.3	8.3	-	20	90.0	41
Kenaitze Indian Tribe	255	144	67.1	66.0	171	15.8	141	95.0	19.9	-	45	57.8	19
Koyukuk Native Village	128	55	72.7	70.9	93	33.3	58	29.3	10.3	-	5	100.0	2
Native Village of Minto	162	66	36.4	48.5	59	37.3	37	29.7	24.3	-	3	100.0	7
Nondalton Village	131	60	47.3	43.3	62	33.9	41	22.0	4.9	-	10	30.0	6
Nulato Village	232	107	65.9	62.6	151	49.7	75	38.7	20.0	2.7	24	83.3	20
Shageluk Native Village	82	38	82.9	73.7	68	23.5	52	15.4	-	7.7	8	100.0	9
Native Village of Tanacross	92	49	47.8	36.7	44	68.2	14	50.0	-	-	11	27.3	6
Village of Venetie	219	106	49.3	47.2	98	32.7	73	24.7	4.1	-	9	55.6	31
Aleut	3 943	2 076	62.4	60.6	2 440	15.2	1 993	76.5	18.3	2.3	283	62.5	266
Alutiiq Aleut	194	99	64.9	71.7	126	13.5	99	68.7	-	-	30	80.0	39
Alutiiq	107	52	68.2	69.2	73	2.7	68	72.1	-	-	14	78.6	18
Bristol Bay Aleut	387	173	54.0	52.0	209	19.1	165	58.8	21.8	-	34	73.5	26
Chugach Aleut	232	135	61.6	61.5	143	14.0	123	65.9	10.6	1.6	33	33.3	15
Eskimo Tribes	3 262	1 696	56.6	51.7	1 840	17.7	1 479	60.3	17.8	6.2	244	65.6	220
Eskimo	3 262	1 696	56.6	51.7	1 840	17.7	1 479	60.3	17.8	6.2	244	65.6	220
Eyak	258	164	67.4	72.0	174	8.6	157	73.9	17.8	1.3	19	89.5	22
Inupiat Eskimo	10 116	5 196	58.6	58.3	5 919	21.1	4 474	43.8	17.8	2.8	1 142	69.9	1 088
Native Village of Ambler	98	57	65.3	59.6	64	43.8	34	-	-	-	15	73.3	15
Arctic Slope Corporation	448	263	69.2	73.4	310	23.9	219	66.2	33.3	8.2	88	76.1	72
Native Village of Barrow Inupiat Traditional Government	107	52	67.3	65.4	72	8.3	61	73.8	50.8	-	18	88.9	28
Bering Straits Inupiat	411	200	44.5	30.0	183	14.2	152	73.7	19.7	-	27	37.0	8
Native Village of Brevig Mission	130	67	48.5	50.7	63	3.2	60	-	-	-	10	80.0	28
Native Village of Buckland	192	94	66.1	59.6	127	36.2	74	2.7	-	-	29	69.0	31
Native Village of Elim	229	103	44.1	43.7	101	26.7	71	11.3	4.2	-	25	84.0	22
Inupiaq	1 686	893	57.1	58.6	962	23.5	708	55.6	23.9	5.6	178	74.2	181
Inupiat	1 476	909	65.9	64.1	973	18.8	773	64.2	23.8	4.5	149	62.4	144
Native Village of Kiana	194	92	52.1	57.6	101	13.9	65	3.1	-	-	22	59.1	24
King Island Native Community	212	88	58.0	72.7	123	21.1	91	78.0	14.3	-	27	100.0	21
Native Village of Kivalina	225	97	46.2	47.4	104	26.0	77	10.4	9.1	-	22	50.0	3
Native Village of Kotzebue	178	87	71.9	70.1	128	13.3	103	59.2	35.0	-	17	76.5	14
Native Village of Koyuk	148	69	57.4	58.0	85	32.9	57	-	-	-	12	100.0	21
Kwiguk	140	63	62.9	50.8	88	26.1	65	6.2	-	6.2	16	50.0	8
Nana Inupiat	809	393	55.3	59.3	447	17.4	352	41.8	15.1	1.1	111	64.9	91
Native Village of Noatak	229	105	52.4	49.5	120	25.8	85	3.5	2.4	-	27	74.1	19
Nome Eskimo Community	477	255	60.6	56.1	283	20.5	231	60.6	26.0	3.5	46	100.0	62
Native Village of Point Hope	361	163	62.9	63.2	227	30.8	147	23.1	4.1	-	41	73.2	45
Native Village of Selawik	122	68	44.3	38.2	54	38.9	31	9.7	9.7	-	5	40.0	3
Native Village of Shaktoolik	118	47	56.8	44.7	67	20.9	53	15.1	-	3.8	5	100.0	8
Native Village of Shishmaref	296	143	52.7	49.7	156	21.2	119	3.4	3.4	-	29	51.7	22
Native Village of Shungnak	162	75	63.0	57.3	102	28.4	73	13.7	-	-	18	77.8	21
Native Village of Teller	120	62	47.5	41.9	57	12.3	50	42.0	24.0	-	5	100.0	19
Native Village of Unalakleet	483	241	56.7	57.3	274	16.8	215	24.2	9.3	1.4	62	46.8	36
Village of Wainwright	150	55	62.7	72.7	94	26.6	58	67.2	44.8	-	7	100.0	14
Village of White Mountain	211	113	51.7	57.5	109	8.3	100	60.0	14.0	-	55	58.2	38
Koniag Aleut	895	428	58.3	64.3	522	19.3	409	71.1	17.1	1.0	101	61.4	57
Koniag Aleut	379	168	58.8	61.3	223	18.4	178	78.1	32.0	1.1	42	54.8	12
Village of Old Harbor	114	56	50.0	57.1	57	36.8	30	56.7	-	-	22	54.5	17
Native Village of Port Lions	105	64	59.0	67.2	62	-	60	71.7	13.3	-	7	71.4	9
Sealaska	251	123	43.4	49.6	109	17.4	90	67.8	43.3	10.0	11	100.0	17
Sealaska	217	109	49.3	56.0	107	17.8	88	69.3	44.3	10.2	11	100.0	17
Siberian Eskimo	872	398	46.2	52.0	403	35.2	258	9.7	1.9	1.2	52	73.1	54
Native Village of Gambell	349	141	35.8	37.6	125	23.2	93	-	-	-	23	69.6	18
Native Village of Savoonga	461	222	51.6	54.5	238	42.9	136	2.2	-	2.2	22	68.2	27
Tlingit-Haida	9 284	4 791	64.3	62.2	5 955	16.5	4 839	78.0	22.4	6.2	761	67.3	732
Chilkat Indian Village (Kluckwan)	98	53	63.3	49.1	62	45.2	34	73.5	11.8	-	6	100.0	10
Haida	826	390	58.7	64.1	485	16.3	394	84.8	17.0	5.1	40	60.0	47
Hoonah Indian Association	177	83	54.2	43.4	96	25.0	68	52.9	27.9	5.9	7	57.1	12
Hydaburg Cooperative Association	126	52	50.0	42.3	63	38.1	33	78.8	30.3	-	6	33.3	9
Organized Village of Kake	205	102	74.1	62.7	152	28.3	106	89.6	34.0	1.9	37	86.5	33
Ketchikan Indian Corporation	362	220	71.5	70.5	259	12.4	197	83.8	16.2	9.6	36	63.9	49
Klawock Cooperative Association	162	78	63.0	57.7	102	22.5	79	72.2	24.1	7.6	12	75.0	16
Organized Village of Saxman	226	100	61.5	60.0	139	43.2	75	84.0	26.7	-	9	88.9	21
Sitka Tribe of Alaska	207	98	75.8	73.5	157	7.0	141	78.7	16.3	-	14	100.0	23
Tlingit	5 735	2 907	64.1	61.0	3 659	15.6	3 020	77.6	24.3	7.1	431	65.9	368
Tsimshian	1 417	720	64.2	63.6	910	15.3	745	74.9	23.0	5.5	118	66.9	107
Metlakatla Indian Community Annette Island Reserve	482	225	63.5	63.6	306	27.8	205	79.0	26.8	1.0	56	71.4	53
Tsimshian	829	439	64.2	62.6	532	7.3	487	73.9	20.5	8.0	49	57.1	45
Unangan Aleut	1 597	749	58.7	57.8	937	13.6	767	62.2	14.5	0.7	134	63.4	84
Aleut Corporation	203	76	76.8	73.7	156	13.5	133	76.7	18.0	-	11	100.0	-
King Cove	227	118	51.5	55.9	117	1.7	106	92.5	19.8	-	29	75.9	24
Qagan Tayagungin Tribe of Sand Point Village	206	104	43.2	51.0	89	6.7	72	76.4	9.7	4.2	15	46.7	4
Saint Paul	321	154	57.3	48.7	184	18.5	146	58.2	26.0	1.4	23	47.8	25
South Naknek Village	111	46	47.7	52.2	53	22.6	41	36.6	9.8	-	-	(X)	2
Yup'ik	13 220	6 759	56.3	56.0	7 414	20.7	5 701	31.8	11.1	4.5	1 657	68.7	1 523
Akiachak Native Community	342	159	54.4	67.3	186	26.9	131	15.3	9.2	-	49	69.4	41
Village of Alakanuk	406	217	48.5	53.5	197	31.0	132	15.9	2.3	-	59	83.1	76
Algaaciq Native Village (St. Mary's)	181	129	70.7	67.4	128	14.8	109	39.4	3.7	-	20	90.0	26

Table 28. **Employment Status and Journey to Work for Selected American Indian and Alaska Native Tribes (One Tribe Reported): 2000**—Con.

[Data based on a sample (except Tables 79 and 80). For information on confidentiality protection, coverage, sampling error, and nonsampling error, see Appendix G. Tribes are shown if respondents reported only one tribe or as American Indian or Alaska Native only and met the specified threshold. For more information, see "How to Use This Census Report"]

Region Division	Population 16 years and over												Own children under 6 years, all parents in family in labor force
			Labor force								Females with own children under 6 years		
			Percent in labor force		Civilian labor force		Workers						
								Means of transportation to work					
	Total	Female	Total	Female	Number	Percent un-employed	Number	Percent using car, truck, or van	Percent in carpools	Percent using public trans-portation	Number	Percent in labor force	
Pacific Division—Con.													
American Indian and Alaska Native—Con.													
Alaska Native—Con.													
Yup'ik—Con.													
Village of Aniak	155	79	58.1	53.2	90	22.2	67	77.6	11.9	-	14	71.4	19
Asa'carsarmiut Tribe	390	207	54.9	50.2	214	32.7	140	17.1	15.0	0.7	64	48.4	45
Bristol Bay	308	152	49.7	50.0	147	8.8	137	46.7	4.4	7.3	53	32.1	17
Calista	295	147	54.9	42.2	162	17.9	131	34.4	6.9	19.1	25	72.0	15
Village of Chefornak	164	68	65.2	63.2	107	13.1	90	-	-	-	12	100.0	16
Native Village of Chuathbaluk	75	40	53.3	52.5	40	7.5	33	-	-	-	5	100.0	10
Curyung Tribal Council (Native Village of Dillingham)	292	148	58.9	52.7	172	6.4	161	84.5	43.5	1.9	29	62.1	32
Emmonak Village	404	190	59.4	60.0	240	24.6	177	9.0	6.2	2.3	46	82.6	47
Native Village of Goodnews Bay	132	62	41.7	45.2	55	14.5	38	-	-	-	15	60.0	15
Native Village of Hooper Bay	493	228	52.5	53.9	259	43.2	143	-	-	-	30	86.7	68
Iqurmuit Traditional Council	118	68	60.2	70.6	71	19.7	53	-	-	-	20	100.0	17
Native Village of Kasigluk	328	168	53.0	53.6	174	23.6	133	1.5	-	-	52	59.6	42
Native Village of Kipnuk	280	116	56.8	52.6	158	24.1	121	11.6	4.1	3.3	42	64.3	27
Native Village of Kongiganak	42	25	35.7	40.0	15	-	13	-	-	-	4	100.0	7
Organized Village of Kwethluk	112	50	52.7	58.0	59	6.8	53	7.5	-	5.7	13	69.2	4
Native Village of Marshall (Fortuna Ledge)	167	92	59.3	54.3	99	19.2	79	2.5	-	-	20	65.0	19
Naknek Native Village	86	40	73.3	75.0	63	9.5	54	81.5	3.7	-	21	100.0	45
Native Village of Napakiak	183	93	57.4	64.5	105	21.0	83	2.4	-	-	25	84.0	20
Native Village of Napaskiak	234	113	50.9	46.9	119	5.9	112	-	-	2.7	23	56.5	13
New Koliganek Village Council	74	37	55.4	64.9	41	9.8	36	5.6	-	5.6	11	63.6	12
Newhalen Village	64	33	60.9	51.5	39	28.2	28	50.0	25.0	-	-	(X)	7
Newtok Village	203	106	64.5	67.0	131	23.7	98	-	-	3.1	25	92.0	40
Native Village of Nightmute	98	53	69.4	67.9	68	14.7	53	5.7	5.7	-	9	33.3	5
Native Village of Nunapitchuk	266	124	59.4	53.2	158	17.7	129	3.1	-	-	47	61.7	28
Orutsararmuit Native Village (Bethel)	194	105	70.6	62.9	134	28.4	96	53.1	30.2	9.4	3	100.0	15
Native Village of Saint Michael	119	81	52.1	48.1	62	43.5	35	-	-	-	15	33.3	7
Stebbins Community Association	339	151	57.2	55.6	194	29.4	125	-	-	4.0	42	78.6	41
Traditional Village of Togiak	194	97	39.2	33.0	76	40.8	43	9.3	9.3	7.0	35	45.7	27
Native Village of Tuntutuliak	148	69	63.5	68.1	94	18.1	76	6.6	-	-	24	100.0	40
Native Village of Tununak	157	58	58.6	50.0	92	22.8	71	-	-	-	22	63.6	6
Yup'ik	4 088	2 155	56.8	56.3	2 317	19.2	1 797	46.0	15.8	7.8	493	68.6	404
Yup'ik Eskimo	1 039	584	56.0	58.7	572	14.2	472	67.4	23.5	3.8	139	73.4	131

Table 29. **Work Status and Income in 1999 for Selected American Indian and Alaska Native Tribes (One Tribe Reported): 2000**

[Data based on a sample (except Tables 79 and 80). For information on confidentiality protection, coverage, sampling error, and nonsampling error, see Appendix G. Tribes are shown if respondents reported only one tribe or as American Indian or Alaska Native only and met the specified threshold. For more information, see "How to Use This Census Report"]

Region Division	Population 16 years and over, worked in 1999						Median income in 1999 (dollars)			Per capita income in 1999 (dollars)
	Total		Worked 40 or more weeks							
			Total		Full-time, year-round					
	Male	Female	Male	Female	Male	Female	Households	Families	Nonfamily households	
Northeast Region	**15 013 238**	**13 670 841**	**12 396 825**	**10 600 768**	**10 045 459**	**6 913 494**	**45 481**	**54 820**	**26 591**	**23 881**
American Indian and Alaska Native	**40 792**	**35 459**	**30 971**	**25 231**	**23 324**	**16 836**	**31 955**	**35 762**	**19 097**	**14 491**
American Indian	**26 852**	**24 113**	**20 598**	**17 396**	**15 660**	**11 823**	**34 156**	**38 026**	**20 843**	**16 147**
Abenaki Nation of Missiquoi	613	577	526	382	431	250	34 643	35 500	30 000	16 659
Algonquian	128	92	112	60	91	34	29 375	24 531	34 375	18 875
Apache	323	250	254	214	192	148	42 875	46 838	28 229	17 549
Apache	276	194	209	164	175	115	43 977	47 600	26 528	17 805
Blackfeet	713	738	548	521	424	385	28 893	33 207	18 780	16 563
Canadian and Latin American	5 353	3 577	4 272	2 578	2 899	1 540	38 772	38 505	25 926	13 731
Canadian Indian	171	149	144	90	89	51	56 131	55 119	40 156	16 988
Central American Indian	1 042	943	871	695	735	439	44 833	47 411	18 583	15 394
Mexican American Indian	1 614	546	1 290	369	817	182	33 243	31 311	9 333	10 497
South American Indian	1 609	1 223	1 283	947	874	645	41 274	42 895	32 411	15 348
Spanish American Indian	790	620	625	417	368	194	33 750	31 964	31 591	12 165
Cherokee	3 148	3 146	2 322	2 276	1 838	1 658	32 794	38 261	21 290	18 129
Cherokee	2 961	3 006	2 207	2 171	1 752	1 596	32 362	37 160	20 773	18 099
Chippewa	356	467	281	312	233	216	38 375	42 917	30 250	17 640
Chippewa	234	295	200	188	154	103	37 458	41 875	26 250	13 676
Choctaw	199	213	162	117	131	80	55 179	58 438	26 000	29 878
Choctaw	167	182	130	86	100	51	35 938	36 250	22 292	21 500
Creek	112	63	82	42	69	29	22 222	29 375	20 139	13 768
Muscogee Creek Nation	93	56	72	35	59	22	27 778	28 889	8 000	12 982
Delaware	514	483	444	348	313	256	37 447	48 417	16 750	19 790
Delaware	85	68	77	45	56	37	37 589	60 417	28 958	22 377
Lenni-Lanape	217	218	180	194	130	143	36 000	50 250	12 325	24 697
Ramapough Mountain	173	189	154	103	109	70	47 902	47 902	12 273	13 812
Iroquois	6 056	5 354	4 714	4 032	3 753	2 676	33 421	37 529	18 750	15 771
Cayuga Nation	178	200	119	153	92	110	25 135	27 292	15 625	12 481
Iroquois	374	276	278	189	207	135	31 955	32 096	27 188	19 815
Mohawk	2 555	2 463	2 056	1 869	1 645	1 243	35 741	39 792	18 944	16 231
Oneida Nation of New York	369	287	282	231	235	161	41 667	50 536	26 827	16 775
Onondaga	547	356	475	261	382	145	32 375	40 357	10 000	13 719
Seneca	1 479	1 310	1 079	960	822	644	30 987	31 595	17 444	14 744
Seneca Nation	196	131	162	116	140	92	36 500	39 531	16 750	20 463
Tonawanda Band of Seneca	51	98	43	71	33	42	20 104	36 250	11 923	11 349
Tuscarora	201	206	143	160	133	101	37 647	42 361	21 250	16 538
Long Island	159	132	118	82	102	59	37 750	42 321	20 625	19 508
Poospatuck	58	54	41	30	41	18	20 104	26 563	10 714	12 676
Lumbee	236	178	162	125	124	97	43 625	53 375	32 083	35 851
Maliseet	133	153	90	124	82	103	36 071	35 441	13 750	13 715
Maliseet	115	138	77	109	69	88	33 000	35 588	9 375	9 199
Micmac	509	595	345	400	267	278	36 313	36 429	20 625	15 814
Micmac	487	592	331	397	257	275	36 313	36 607	19 583	16 049
Mohegan	216	207	166	125	129	99	59 688	71 875	28 864	17 406
Nanticoke Lenni-Lenape	158	182	123	182	98	135	37 386	51 250	17 917	18 733
Narragansett	359	463	306	348	247	250	22 986	35 132	15 025	13 049
Navajo	274	321	204	231	160	162	38 750	41 875	27 500	16 384
Nipmuc	69	156	57	100	47	64	40 682	38 281	33 750	12 182
Nipmuc	68	155	56	99	46	64	40 568	38 125	33 750	12 237
Passamaquoddy	601	594	374	429	253	296	27 589	31 932	12 348	11 988
Passamaquoddy	601	594	374	429	253	296	27 679	32 045	12 348	11 993
Penobscot	454	410	298	294	221	179	27 422	30 889	15 739	14 026
Pequot	238	241	162	202	129	159	36 406	45 469	20 550	20 638
Mashantucket Pequot	122	125	76	97	63	85	59 063	61 838	21 250	28 206
Pequot	111	109	81	98	61	67	21 424	25 536	20 139	12 435
Pueblo	153	186	133	108	81	92	33 289	25 208	35 750	18 426
Santo Domingo	74	76	65	47	39	41	22 054	19 375	11 786	22 108
Seminole	135	96	105	45	63	34	41 250	50 962	29 286	35 335
Seminole	135	96	105	45	63	34	44 583	50 962	31 750	36 013
Shinnecock	236	371	123	241	75	164	35 000	24 063	37 766	11 959
Sioux	485	458	369	281	299	240	30 000	37 750	15 568	15 255
Sioux	318	262	270	139	220	123	29 479	45 156	17 500	17 206
Teton Sioux	79	65	42	51	37	42	30 139	30 500	9 917	11 359
Wampanoag	493	489	345	381	266	305	39 107	41 743	16 944	18 887
Gay Head (Aquinnah) Wampanoag	93	86	60	50	39	44	42 000	48 500	9 808	16 711
Wampanoag	355	310	253	251	206	198	33 607	40 000	16 806	19 579
Alaska Native	**291**	**275**	**221**	**192**	**156**	**139**	**30 234**	**33 750**	**25 104**	**13 605**
New England Division	**4 084 823**	**3 808 027**	**3 392 891**	**2 964 959**	**2 774 585**	**1 886 894**	**48 382**	**58 836**	**28 053**	**25 311**
American Indian and Alaska Native	**11 014**	**10 314**	**8 210**	**7 129**	**6 429**	**4 917**	**31 882**	**37 714**	**17 403**	**15 144**
American Indian	**7 759**	**7 482**	**5 851**	**5 196**	**4 619**	**3 675**	**34 245**	**39 566**	**19 748**	**16 318**
Abenaki Nation of Missiquoi	555	501	480	326	406	205	33 750	34 200	30 500	16 444
Blackfeet	286	318	242	215	208	143	29 423	36 429	20 000	16 856
Canadian and Latin American	762	506	602	303	368	163	38 864	41 333	14 886	11 040
Mexican American Indian	274	65	196	29	115	29	40 250	40 250	26 250	8 486
South American Indian	205	210	161	154	106	79	34 583	38 313	9 167	11 000
Spanish American Indian	112	105	99	58	52	18	51 250	54 000	13 409	10 549
Cherokee	776	701	547	516	467	410	35 188	40 598	19 000	16 875
Cherokee	726	688	525	503	445	397	33 482	39 315	17 875	16 521
Chippewa	84	118	62	86	46	49	53 304	68 571	21 875	19 894
Iroquois	422	477	363	321	316	222	44 205	47 805	26 625	22 240
Iroquois	76	139	56	90	39	69	37 813	42 708	16 250	15 795
Mohawk	243	261	212	192	190	122	47 734	44 500	31 250	22 815
Maliseet	119	153	85	124	77	103	36 071	35 441	13 750	13 902
Maliseet	101	138	72	109	64	88	33 000	35 588	9 375	9 265
Micmac	464	544	304	372	233	260	36 277	35 982	17 115	15 359
Micmac	442	541	290	369	223	257	36 277	36 161	16 923	15 593
Mohegan	203	177	153	95	116	81	70 417	71 979	17 083	17 515
Narragansett	342	455	289	340	232	242	21 548	31 339	14 028	12 844
Navajo	98	113	59	50	57	31	43 250	35 313	46 667	10 524
Nipmuc	63	150	51	100	41	64	40 909	24 732	17 083	11 108
Nipmuc	62	149	50	99	40	64	40 795	24 643	17 083	11 138
Passamaquoddy	584	576	360	415	239	288	27 813	31 761	12 045	11 906
Passamaquoddy	584	576	360	415	239	288	27 902	31 875	12 045	11 911
Penobscot	440	389	286	273	209	179	28 611	31 082	15 625	14 284

Table 29. **Work Status and Income in 1999 for Selected American Indian and Alaska Native Tribes (One Tribe Reported): 2000**—Con.

[Data based on a sample (except Tables 79 and 80). For information on confidentiality protection, coverage, sampling error, and nonsampling error, see Appendix G. Tribes are shown if respondents reported only one tribe or as American Indian or Alaska Native only and met the specified threshold. For more information, see "How to Use This Census Report"]

Region Division	Population 16 years and over, worked in 1999						Median income in 1999 (dollars)			Per capita income in 1999 (dollars)
	Total		Worked 40 or more weeks							
			Total		Full-time, year-round					
	Male	Female	Male	Female	Male	Female	Households	Families	Nonfamily households	
New England Division—Con.										
American Indian and Alaska Native—Con.										
American Indian—Con.										
Pequot	226	241	154	202	121	159	37 031	45 469	20 750	20 599
Mashantucket Pequot	122	125	76	97	63	85	59 063	61 838	21 250	28 206
Pequot	99	109	73	98	53	67	21 563	25 536	20 417	12 136
Sioux	175	118	130	72	125	60	19 875	36 111	10 707	14 621
Wampanoag	461	426	321	331	258	261	34 797	40 822	16 574	17 817
Gay Head (Aquinnah) Wampanoag	77	45	44	22	39	16	25 000	45 625	9 808	12 705
Wampanoag	347	302	245	243	198	190	33 321	39 524	16 806	19 184
Alaska Native	**119**	**102**	**108**	**57**	**67**	**27**	**38 929**	**32 656**	**48 015**	**14 609**
Middle Atlantic Division	**10 928 415**	**9 862 814**	**9 003 934**	**7 635 809**	**7 270 874**	**5 026 600**	**44 370**	**53 219**	**26 091**	**23 380**
American Indian and Alaska Native	**29 778**	**25 145**	**22 761**	**18 102**	**16 895**	**11 919**	**31 986**	**35 254**	**19 718**	**14 252**
American Indian	**19 093**	**16 631**	**14 747**	**12 200**	**11 041**	**8 148**	**34 124**	**37 265**	**21 509**	**16 076**
Apache	202	148	150	131	99	65	39 286	43 611	32 500	15 678
Apache	181	122	131	105	99	56	42 727	39 219	42 656	15 780
Blackfeet	427	420	306	306	216	242	28 750	31 667	18 438	16 385
Canadian and Latin American	4 591	3 071	3 670	2 275	2 531	1 377	38 750	37 813	26 750	14 232
Central American Indian	978	900	819	667	702	426	45 536	52 500	18 500	15 405
Mexican American Indian	1 340	481	1 094	340	702	153	32 804	29 978	8 167	10 899
South American Indian	1 404	1 013	1 122	793	768	566	43 750	44 671	40 036	16 226
Spanish American Indian	678	515	526	359	316	176	32 550	30 787	35 536	12 482
Cherokee	2 372	2 445	1 775	1 760	1 371	1 248	32 297	37 055	21 915	18 535
Cherokee	2 235	2 318	1 682	1 668	1 307	1 199	32 154	36 451	21 594	18 624
Chippewa	272	349	219	226	187	167	36 111	34 938	32 768	16 908
Chippewa	184	220	164	140	132	84	41 979	42 292	35 156	14 068
Choctaw	137	160	116	84	91	49	29 375	36 979	19 750	23 758
Choctaw	105	149	84	73	60	38	21 250	34 375	17 875	16 434
Delaware	475	437	407	317	297	225	37 128	48 292	15 875	18 902
Lenni-Lanape	215	213	180	189	130	138	36 000	50 250	12 325	24 285
Ramapough Mountain	156	179	137	93	103	60	46 705	48 080	12 273	13 206
Iroquois	5 634	4 877	4 351	3 711	3 437	2 454	32 543	36 351	18 411	15 340
Cayuga Nation	171	200	112	153	85	110	25 101	27 292	15 417	12 396
Iroquois	298	137	222	99	168	66	31 420	31 793	30 179	21 625
Mohawk	2 312	2 202	1 844	1 677	1 455	1 121	34 272	38 358	18 211	15 635
Oneida Nation of New York	357	263	270	215	231	145	41 818	50 655	25 938	16 912
Onondaga	547	337	475	253	382	145	33 304	40 357	12 596	13 607
Seneca	1 418	1 294	1 026	954	769	638	30 746	31 201	17 481	14 540
Seneca Nation	188	131	154	116	132	92	36 167	38 906	16 750	19 882
Tonawanda Band of Seneca	51	98	43	71	33	42	20 104	36 250	11 923	11 349
Tuscarora	197	188	139	151	129	92	33 036	40 556	21 250	14 989
Long Island	153	104	112	74	96	51	46 750	51 406	20 625	21 297
Poospatuck	52	54	35	30	35	18	20 104	26 563	10 714	12 862
Lumbee	200	124	136	90	107	80	44 375	53 125	31 250	36 674
Nanticoke Lenni-Lenape	158	182	123	182	98	135	37 386	51 250	17 917	18 733
Navajo	176	208	145	181	103	131	37 031	42 422	26 705	19 514
Pueblo	124	130	104	68	64	52	33 618	22 446	56 250	20 042
Seminole	102	67	76	38	43	32	44 028	53 750	27 946	39 566
Shinnecock	230	365	117	235	69	164	34 792	23 594	37 766	11 726
Sioux	310	340	239	209	174	180	31 683	39 000	17 443	15 533
Sioux	213	206	185	108	135	92	35 750	45 365	18 333	17 958
Teton Sioux	43	62	22	48	17	39	31 544	22 206	35 208	11 338
Alaska Native	**172**	**173**	**113**	**135**	**89**	**112**	**27 417**	**34 297**	**16 429**	**12 992**
Midwest Region	**18 877 316**	**16 988 102**	**15 549 755**	**12 975 057**	**12 550 411**	**8 470 050**	**42 414**	**51 471**	**25 119**	**21 438**
American Indian and Alaska Native	**102 200**	**96 198**	**72 062**	**63 890**	**54 668**	**43 875**	**30 207**	**32 713**	**18 600**	**12 741**
American Indian	**81 618**	**80 063**	**57 306**	**52 952**	**44 100**	**36 791**	**30 256**	**32 509**	**18 461**	**12 722**
Apache	967	993	755	639	582	415	37 750	46 484	19 566	16 595
Apache	758	741	614	508	463	360	38 828	46 484	20 313	17 868
Arapahoe	99	97	47	47	47	21	21 719	31 094	2 500-	10 092
Arapahoe	64	69	20	39	20	17	19 375	26 250	2 500-	11 647
Arikara	53	146	31	98	24	36	18 750	29 219	10 750	7 797
Blackfeet	1 257	927	874	627	684	458	29 928	35 488	16 477	15 063
Brotherton	180	126	162	97	116	57	37 708	47 679	20 039	21 453
Canadian and Latin American	3 996	2 279	2 882	1 512	1 970	993	40 327	41 140	22 183	12 477
Canadian Indian	332	221	265	116	193	72	34 886	40 761	19 861	15 673
Central American Indian	151	46	90	19	78	6	52 143	80 340	7 019	10 976
Mexican American Indian	3 094	1 640	2 220	1 099	1 499	742	40 168	40 245	23 523	12 065
South American Indian	248	140	182	100	107	58	47 679	52 344	25 833	11 294
Spanish American Indian	149	177	111	138	79	86	39 167	34 191	23 750	14 730
Cherokee	12 536	11 168	9 809	7 801	7 745	5 637	32 041	37 402	18 247	15 890
Cherokee	11 713	10 427	9 155	7 248	7 264	5 198	31 790	37 485	18 307	15 853
Eastern Cherokee	103	155	78	128	49	110	30 536	25 714	48 958	15 302
Northern Cherokee Nation of Missouri and Arkansas	205	154	167	118	138	111	36 458	37 222	33 750	18 726
Western Cherokee	374	359	294	241	205	177	35 938	42 321	13 798	15 685
Cheyenne	425	209	260	149	155	92	26 500	27 708	23 125	11 135
Cheyenne	311	152	194	107	120	60	31 635	31 500	25 625	10 914
Northern Cheyenne	85	43	37	28	17	18	13 500	14 000	10 000	9 414
Chickasaw	260	251	225	168	203	123	28 869	34 583	16 250	17 569
Chippewa	22 048	22 439	15 141	15 193	11 789	10 530	30 662	32 194	19 188	13 147
Bad River Band of the Lake Superior Tribe	714	686	483	472	366	323	29 858	32 009	21 467	14 540
Bay Mills Indian Community of the Sault Ste. Marie Band	240	246	178	190	158	159	32 788	36 250	16 607	12 774
Bois Forte/Nett Lake Band of Chippewa	347	362	234	234	175	166	21 734	23 250	9 167	10 509
Chippewa	7 050	6 553	5 239	4 434	3 977	2 928	31 815	35 448	18 824	14 283
Fond du Lac	387	420	280	279	264	170	28 819	32 708	22 045	14 346
Grand Portage	176	94	123	73	100	57	26 875	29 167	22 212	14 647
Grand Traverse Band of Ottawa and Chippewa Indians	631	656	447	431	365	315	45 944	45 446	27 109	15 351
Keweenaw Bay Indian Community of the L'Anse and Ontonagon Bands	322	336	217	265	179	167	31 622	43 750	21 000	13 684

Table 29. **Work Status and Income in 1999 for Selected American Indian and Alaska Native Tribes (One Tribe Reported): 2000**—Con.

[Data based on a sample (except Tables 79 and 80). For information on confidentiality protection, coverage, sampling error, and nonsampling error, see Appendix G. Tribes are shown if respondents reported only one tribe or as American Indian or Alaska Native only and met the specified threshold. For more information, see "How to Use This Census Report"]

Region Division	Population 16 years and over, worked in 1999						Median income in 1999 (dollars)			Per capita income in 1999 (dollars)
	Total		Worked 40 or more weeks							
			Total		Full-time, year-round					
	Male	Female	Male	Female	Male	Female	Households	Families	Nonfamily households	
Midwest Region—Con.										
American Indian and Alaska Native—Con.										
American Indian—Con.										
Chippewa—Con.										
Lac Court Oreilles Band of Lake Superior Chippewa	900	847	582	607	423	403	27 275	27 105	14 076	11 413
Lac du Flambeau	412	386	241	258	206	181	28 510	28 413	22 500	11 364
Lac Vieux Desert Band of Lake Superior Chippewa	61	23	44	17	35	12	33 000	29 583	30 625	11 624
Lake Superior	136	89	99	56	82	42	34 808	53 125	19 583	16 139
Leech Lake	995	990	642	638	548	439	22 669	21 439	14 856	9 336
Mille Lacs	462	572	266	424	199	349	24 864	24 412	17 179	11 214
Minnesota Chippewa	416	552	298	389	193	276	29 906	33 438	18 214	14 891
Red Cliff Band of Lake Superior Chippewa	463	399	277	260	191	188	30 682	32 216	20 417	12 271
Red Lake Band of Chippewa Indians	1 369	1 619	885	1 097	673	823	25 426	22 006	22 685	8 749
Saginaw Chippewa	518	498	348	373	258	233	49 236	47 500	41 397	30 112
St. Croix Chippewa	262	311	154	204	126	119	32 375	28 750	18 750	11 903
Sault Ste. Marie Chippewa	2 362	2 436	1 683	1 716	1 347	1 141	38 146	41 654	26 397	15 967
Sokoagon Chippewa	119	81	78	61	68	45	18 393	19 286	7 813	10 169
Turtle Mountain Band	2 266	2 514	1 422	1 580	1 180	1 131	24 931	26 313	13 325	9 739
White Earth	1 372	1 671	883	1 078	661	821	29 597	30 609	16 129	13 884
Choctaw	1 185	1 034	900	765	714	580	42 361	45 685	26 905	19 859
Choctaw	939	845	738	630	584	473	39 375	42 375	24 773	18 968
Oklahoma Choctaw	177	157	121	108	95	92	55 208	57 292	46 667	23 853
Comanche	224	169	147	121	98	87	31 563	40 417	26 250	12 449
Comanche	224	169	147	121	98	87	31 563	40 417	26 250	12 449
Cree	109	138	98	104	83	84	24 196	47 917	7 009	43 594
Creek	636	347	464	193	394	170	42 227	45 112	21 071	14 799
Muscogee Creek Nation	595	342	448	188	383	165	43 571	45 536	22 143	15 319
Crow	145	201	123	107	104	81	39 868	60 781	15 313	15 085
Delaware	276	359	216	228	185	157	50 324	55 698	20 781	19 671
Delaware	231	297	196	169	165	110	46 094	55 189	18 875	19 961
Hidatsa	59	69	44	35	36	26	23 333	38 958	6 563	7 067
Iowa	221	178	184	141	143	102	40 203	41 424	13 500	14 914
Iowa	133	96	116	79	98	48	26 250	33 036	10 000	11 710
Iroquois	3 428	3 449	2 580	2 485	2 018	1 833	35 929	41 106	22 917	16 649
Iroquois	142	100	103	77	88	53	43 125	56 071	33 542	17 066
Mohawk	370	267	305	198	218	138	35 536	65 625	17 206	21 312
Oneida Nation of New York	2 506	2 658	1 860	1 910	1 489	1 429	36 144	39 704	24 597	16 459
Seneca	113	109	81	75	42	51	45 536	45 536	36 250	14 658
Seneca-Cayuga	69	32	39	12	20	5	23 750	34 063	13 417	11 372
Wyandotte	136	154	115	129	100	93	28 500	42 500	10 000	14 668
Kickapoo	245	285	182	196	152	127	28 534	30 875	20 341	12 635
Kickapoo	245	273	182	196	152	127	29 052	32 375	20 341	12 772
Kiowa	137	163	99	111	57	98	47 411	53 646	41 136	36 787
Kiowa	134	163	99	111	57	98	47 411	53 646	41 136	36 979
Lumbee	452	340	362	278	299	169	52 344	59 167	34 861	19 431
Menominee	1 649	2 131	1 117	1 344	911	949	28 641	27 488	20 667	9 840
Miami	830	571	690	438	549	298	42 798	53 487	21 439	17 018
Indiana Miami	142	122	126	95	106	54	36 950	52 250	35 150	19 929
Miami	591	365	495	286	409	212	46 328	55 208	20 185	17 239
Oklahoma Miami	69	67	57	49	26	24	32 308	32 212	33 125	11 522
Navajo	679	971	506	626	332	402	34 609	36 813	21 250	12 525
Omaha	823	727	501	408	384	306	24 049	24 028	15 227	7 337
Oneida Tribe of Wisconsin	198	297	161	218	98	165	39 572	41 083	26 111	16 007
Osage	264	263	215	195	176	140	34 091	44 750	21 250	15 853
Ottawa	1 413	1 343	1 032	926	774	633	36 440	39 519	24 605	17 222
Little River Band of Ottawa Indians of Michigan	244	221	189	143	147	98	39 853	39 615	39 375	17 109
Little Traverse Bay Bands of Ottawa Indians of Michigan	333	380	257	254	177	176	37 083	45 000	25 833	17 194
Ottawa	733	669	498	471	378	319	32 798	34 762	21 971	17 301
Pawnee	109	155	88	94	46	61	45 694	63 864	12 125	15 896
Pawnee	100	155	88	94	46	61	45 972	63 864	12 375	16 927
Peoria	57	57	47	46	36	31	54 135	54 038	61 250	18 244
Pima	89	55	64	21	51	19	44 821	51 250	6 875	11 429
Ponca	150	193	105	119	86	78	24 844	25 139	9 167	10 044
Ponca	102	142	63	90	49	54	22 375	23 906	9 583	9 090
Potawatomi	1 490	1 786	1 224	1 218	991	801	38 792	39 270	25 859	14 744
Citizen Potawatomi Nation	108	132	101	116	100	68	46 563	57 946	21 667	18 761
Forest County Potawatomi Community	28	22	27	22	20	20	62 250	82 500	60 417	26 507
Pokagon Band of Potawatomi Indians	83	265	65	161	57	112	31 667	33 500	29 167	10 301
Potawatomi	965	985	762	646	610	421	38 806	38 362	30 234	14 357
Prairie Band of Potawatomi Indians	240	338	209	240	162	160	34 196	42 708	14 688	15 703
Pueblo	301	389	227	258	167	144	40 313	42 321	26 923	14 986
Sac and Fox	463	389	318	250	267	187	32 202	29 896	26 806	13 184
Sac and Fox	169	72	140	46	138	36	48 750	47 250	51 000	19 052
Sac and Fox Tribe of the Mississippi in Iowa	264	258	153	161	109	130	24 441	24 766	21 354	11 030
Seminole	157	138	127	102	127	30	24 375	34 375	12 788	10 344
Seminole	157	109	127	73	127	30	30 833	35 313	13 846	10 439
Shawnee	350	330	249	227	209	165	28 636	32 875	26 016	16 910
Shawnee	291	255	203	168	163	142	29 922	33 125	27 727	17 943
Shoshone	109	144	43	103	29	92	38 393	37 981	37 750	15 029
Shoshone	104	126	38	92	24	81	38 170	31 250	37 750	15 242
Sioux	14 514	15 729	8 762	9 455	6 519	6 630	21 276	21 179	12 284	8 784
Cheyenne River Sioux	1 645	1 589	1 000	990	729	723	19 877	19 818	10 827	7 672
Crow Creek Sioux	382	358	260	232	217	156	17 043	16 959	8 125	6 725
Dakota Sioux	260	293	144	177	106	110	17 039	20 000	14 531	8 664
Flandreau Santee Sioux	64	89	28	76	26	67	36 250	39 583	29 167	13 578
Fort Peck Sioux	71	58	34	30	34	27	18 889	53 977	12 813	7 903
Lower Brule Sioux	272	336	143	156	116	95	18 333	18 500	11 136	6 781
Lower Sioux Indian Community of Minnesota Mdewakanton Sioux	103	96	86	67	66	53	68 333	72 031	62 679	28 738
Mdewakanton Sioux	73	83	55	67	41	35	46 786	40 417	48 125	77 994
Oglala Sioux	2 649	3 339	1 561	1 798	1 113	1 221	20 064	19 537	8 583	6 613

Table 29. **Work Status and Income in 1999 for Selected American Indian and Alaska Native Tribes (One Tribe Reported): 2000**—Con.

[Data based on a sample (except Tables 79 and 80). For information on confidentiality protection, coverage, sampling error, and nonsampling error, see Appendix G. Tribes are shown if respondents reported only one tribe or as American Indian or Alaska Native only and met the specified threshold. For more information, see "How to Use This Census Report"]

Region Division	Population 16 years and over, worked in 1999						Median income in 1999 (dollars)			Per capita income in 1999 (dollars)
	Total		Worked 40 or more weeks							
			Total		Full-time, year-round					
	Male	Female	Male	Female	Male	Female	Households	Families	Nonfamily households	
Midwest Region—Con.										
American Indian and Alaska Native—Con.										
American Indian—Con.										
Sioux—Con.										
Pine Ridge Sioux	165	152	106	103	84	64	17 500	27 768	11 012	9 059
Rosebud Sioux	2 165	2 477	1 246	1 468	938	984	17 067	16 914	10 290	6 591
Santee Sioux of Nebraska	382	390	251	250	182	182	26 995	27 750	16 042	10 752
Sioux	1 654	1 563	1 120	1 062	771	744	26 771	28 298	16 992	11 424
Sisseton Sioux	106	91	83	40	41	30	22 188	41 250	15 875	8 496
Sisseton-Wahpeton	992	1 289	533	769	428	561	24 190	22 532	11 250	9 275
Spirit Lake Sioux (formerly Devils Lake Sioux)	475	421	227	271	164	203	17 262	16 875	10 750	6 118
Standing Rock Sioux	1 450	1 537	811	905	637	712	20 030	20 112	12 000	8 207
Teton Sioux	511	430	415	303	304	153	38 427	40 893	19 479	19 804
Yankton Sioux	833	961	483	564	387	406	21 071	20 944	10 313	6 721
Stockbridge-Munsee Community of Mohican Indians of Wisconsin	492	511	373	442	301	309	35 861	40 685	20 000	16 358
Three Affiliated Tribes of North Dakota (Fort Bethold)	590	666	355	351	299	274	21 904	20 807	16 719	8 167
Winnebago	1 384	1 739	901	1 157	737	798	32 351	32 929	22 292	12 038
Ho-Chunk Nation of Wisconsin	807	952	532	682	457	471	38 150	40 625	26 429	14 365
Nebraska Winnebago	82	107	73	37	67	23	33 269	33 750	14 583	13 503
Winnebago	476	666	277	434	213	300	24 020	24 076	21 630	8 492
Alaska Native	**728**	**731**	**568**	**459**	**412**	**286**	**43 636**	**47 469**	**25 125**	**14 205**
Alaskan Athabascan	84	78	84	54	45	35	47 417	46 667	53 542	13 198
Inupiat Eskimo	63	79	49	43	41	32	31 786	51 500	20 000	10 682
Tlingit-Haida	133	118	80	79	56	62	48 125	47 938	39 792	15 882
Tlingit	117	103	67	64	43	47	48 438	48 063	85 489	14 428
East North Central Division	**13 102 882**	**11 769 897**	**10 795 024**	**8 967 038**	**8 719 342**	**5 850 800**	**43 497**	**52 306**	**25 739**	**21 788**
American Indian and Alaska Native	**51 348**	**46 624**	**38 047**	**32 276**	**28 925**	**21 759**	**35 111**	**38 530**	**21 567**	**15 250**
American Indian	**38 633**	**36 898**	**28 544**	**25 516**	**22 043**	**17 428**	**35 772**	**39 394**	**21 758**	**15 536**
Apache	624	585	500	370	375	204	39 028	46 964	21 071	17 524
Apache	491	436	410	279	302	181	40 729	50 417	22 321	18 789
Blackfeet	870	676	627	429	498	295	33 607	36 146	17 500	14 921
Brotherton	155	73	146	66	100	39	39 375	46 765	19 605	22 748
Canadian and Latin American	2 771	1 752	2 033	1 166	1 379	752	41 012	41 304	22 540	13 547
Canadian Indian	236	147	185	86	141	62	41 818	50 250	21 146	17 838
Mexican American Indian	2 185	1 320	1 599	858	1 058	582	39 656	39 797	22 969	13 171
South American Indian	163	86	119	79	79	41	48 929	51 719	29 250	10 923
Spanish American Indian	120	134	90	111	66	59	50 833	50 694	7 321	16 189
Cherokee	6 831	6 341	5 347	4 493	4 225	3 143	32 677	37 700	19 527	16 569
Cherokee	6 490	6 028	5 057	4 244	3 994	2 962	32 240	37 611	19 510	16 532
Eastern Cherokee	77	122	59	112	30	96	35 278	22 841	48 958	14 923
Western Cherokee	119	125	102	78	100	41	45 625	65 938	13 875	18 505
Cheyenne	114	108	92	83	56	51	37 576	32 708	49 688	15 257
Cheyenne	100	88	86	70	50	38	33 958	32 708	37 500	15 251
Chickasaw	77	105	74	55	74	31	28 618	34 375	16 250	14 641
Chippewa	11 055	10 602	7 784	7 372	6 010	5 032	35 481	37 012	23 610	15 255
Bad River Band of the Lake Superior Tribe	650	641	425	445	316	305	29 175	31 600	20 703	14 167
Bay Mills Indian Community of the Sault Ste. Marie Band	240	246	178	190	158	159	32 788	36 250	16 607	12 774
Chippewa	4 015	3 480	3 025	2 345	2 286	1 570	35 338	37 211	23 750	15 092
Grand Traverse Band of Ottawa and Chippewa Indians	625	649	441	430	359	314	45 778	45 268	27 109	15 359
Keweenaw Bay Indian Community of the L'Anse and Ontonagon Bands	322	323	217	260	179	167	32 264	43 750	26 625	13 800
Lac Court Oreilles Band of Lake Superior Chippewa	789	746	485	512	359	362	26 341	26 350	12 826	10 842
Lac du Flambeau	374	346	230	243	206	173	27 500	27 333	22 500	11 022
Lac Vieux Desert Band of Lake Superior Chippewa	61	23	44	17	35	12	33 000	29 583	30 625	11 624
Red Cliff Band of Lake Superior Chippewa	393	345	235	234	168	166	31 016	30 859	21 944	12 007
Saginaw Chippewa	518	481	348	367	258	232	49 722	47 917	41 471	30 632
St. Croix Chippewa	228	275	120	170	100	105	32 375	28 000	18 750	11 445
Sault Ste. Marie Chippewa	2 318	2 408	1 641	1 691	1 316	1 121	38 011	41 723	25 956	15 841
Sokoagon Chippewa	97	81	73	61	63	45	16 667	18 036	7 813	8 407
White Earth	68	91	54	76	41	47	55 625	62 500	9 844	25 866
Choctaw	493	446	391	285	330	219	45 924	46 563	36 103	21 460
Choctaw	384	372	303	250	262	200	42 841	42 898	36 103	20 252
Comanche	116	51	78	33	48	22	22 083	48 625	11 750	11 069
Comanche	116	51	78	33	48	22	22 083	48 625	11 750	11 069
Cree	67	103	61	75	50	66	26 875	49 375	6 583	53 801
Creek	155	74	144	43	124	27	46 550	47 250	18 833	17 408
Muscogee Creek Nation	155	69	144	38	124	22	46 650	47 250	19 000	18 341
Delaware	100	199	71	137	44	99	51 750	56 133	40 341	18 824
Iroquois	3 019	3 067	2 268	2 248	1 814	1 654	36 364	41 266	22 679	16 871
Iroquois	122	93	84	73	69	53	43 542	56 250	26 250	17 022
Mohawk	328	198	275	164	209	107	38 125	71 500	16 544	22 518
Oneida Nation of New York	2 411	2 554	1 777	1 847	1 421	1 387	36 555	39 572	24 032	16 379
Lumbee	364	315	280	259	224	152	53 333	80 195	36 250	19 290
Menominee	1 610	2 090	1 115	1 305	909	922	29 000	27 702	20 667	9 821
Miami	670	435	560	336	438	241	42 500	54 737	21 364	17 447
Indiana Miami	130	111	114	84	94	47	36 450	51 250	35 250	20 973
Miami	499	315	414	247	330	189	45 417	55 441	20 046	16 270
Navajo	350	426	258	283	156	161	39 609	43 750	21 167	14 542
Oneida Tribe of Wisconsin	171	283	150	209	94	161	39 476	41 083	26 111	15 696
Ottawa	1 385	1 318	1 004	910	764	629	36 250	39 295	24 605	17 266
Little River Band of Ottawa Indians of Michigan	239	221	184	143	147	98	40 121	40 045	39 375	17 087
Little Traverse Bay Bands of Ottawa Indians of Michigan	333	374	257	248	177	176	37 083	45 000	25 833	17 221
Ottawa	714	657	479	461	372	315	32 738	34 464	22 102	17 301
Potawatomi	754	973	614	610	516	432	41 917	39 395	32 414	14 566
Pokagon Band of Potawatomi Indians	83	265	65	161	57	112	31 667	33 500	29 167	10 301
Potawatomi	519	605	404	366	350	261	42 582	39 025	40 625	14 004

Table 29. **Work Status and Income in 1999 for Selected American Indian and Alaska Native Tribes (One Tribe Reported): 2000**—Con.

[Data based on a sample (except Tables 79 and 80). For information on confidentiality protection, coverage, sampling error, and nonsampling error, see Appendix G. Tribes are shown if respondents reported only one tribe or as American Indian or Alaska Native only and met the specified threshold. For more information, see "How to Use This Census Report"]

Region Division	Population 16 years and over, worked in 1999						Median income in 1999 (dollars)			Per capita income in 1999 (dollars)
	Total		Worked 40 or more weeks							
			Total		Full-time, year-round					
	Male	Female	Male	Female	Male	Female	Households	Families	Nonfamily households	
East North Central Division—Con.										
American Indian and Alaska Native—Con.										
American Indian—Con.										
Pueblo	153	179	118	130	79	72	42 353	46 875	37 167	17 030
Shawnee	247	234	177	145	159	104	27 404	26 853	27 250	17 390
Shawnee	245	205	175	130	157	104	28 661	26 940	28 864	18 205
Sioux	1 002	997	704	703	532	446	34 604	41 683	18 068	21 058
Sioux	477	522	325	365	256	261	30 821	36 324	16 910	18 539
Teton Sioux	196	162	169	134	154	50	50 500	53 125	23 036	30 020
Stockbridge-Munsee Community of Mohican Indians of Wisconsin	473	463	354	396	285	283	35 528	40 202	20 000	15 851
Winnebago	867	986	557	711	471	492	38 269	39 896	26 071	14 192
Ho-Chunk Nation of Wisconsin	754	867	502	623	427	427	39 175	40 580	27 500	14 612
Winnebago	99	85	43	71	39	55	31 667	33 333	21 071	12 011
Alaska Native	**491**	**382**	**413**	**253**	**293**	**186**	**42 000**	**48 194**	**28 365**	**15 740**
West North Central Division	**5 774 434**	**5 218 205**	**4 754 731**	**4 008 019**	**3 831 069**	**2 619 250**	**40 600**	**49 525**	**23 670**	**20 616**
American Indian and Alaska Native	**50 852**	**49 574**	**34 015**	**31 614**	**25 743**	**22 116**	**25 781**	**27 846**	**15 846**	**10 661**
American Indian	**42 985**	**43 165**	**28 762**	**27 436**	**22 057**	**19 363**	**25 738**	**27 362**	**15 553**	**10 672**
Apache	343	408	255	269	207	211	36 141	46 111	19 154	15 041
Apache	267	305	204	229	161	179	35 139	42 321	19 632	16 315
Arapahoe	80	89	28	39	28	15	15 000	20 000	2 500-	6 243
Arikara	53	136	31	90	24	30	18 750	29 219	10 250	7 092
Blackfeet	387	251	247	198	186	163	28 810	30 625	10 417	15 428
Canadian and Latin American	1 225	527	849	346	591	241	36 389	40 795	18 750	9 842
Canadian Indian	96	74	80	30	52	10	14 375	12 321	10 625	11 378
Mexican American Indian	909	320	621	241	441	160	41 250	41 016	25 000	9 133
Cherokee	5 705	4 827	4 462	3 308	3 520	2 494	31 438	37 102	16 805	15 046
Cherokee	5 223	4 399	4 098	3 004	3 270	2 236	31 302	37 368	16 808	14 975
Northern Cherokee Nation of Missouri and Arkansas	164	148	129	112	107	105	35 677	35 764	35 417	18 059
Western Cherokee	255	234	192	163	105	136	32 734	38 409	13 542	14 561
Cheyenne	311	101	168	66	99	41	20 972	23 125	18 182	9 189
Cheyenne	211	64	108	37	70	22	25 625	28 125	18 295	8 458
Chickasaw	183	146	151	113	129	92	32 778	34 722	16 250	19 699
Chippewa	10 993	11 837	7 357	7 821	5 779	5 498	26 200	27 676	15 958	11 399
Bois Forte/Nett Lake Band of Chippewa	328	356	224	229	165	166	21 331	22 422	9 167	10 505
Chippewa	3 035	3 073	2 214	2 089	1 691	1 358	27 022	32 697	15 575	13 356
Fond du Lac	365	345	262	211	246	119	28 333	27 350	17 014	13 276
Grand Portage	169	83	123	62	100	46	25 500	29 167	21 154	14 598
Lac Court Oreilles Band of Lake Superior Chippewa	111	101	97	95	64	41	37 031	40 962	28 125	16 005
Leech Lake	991	983	642	631	548	432	22 669	21 439	14 856	9 351
Mille Lacs	448	552	252	410	188	338	26 406	25 417	17 107	11 521
Minnesota Chippewa	314	481	223	328	163	224	29 656	34 125	17 000	13 639
Red Lake Band of Chippewa Indians	1 358	1 548	875	1 057	663	788	25 258	21 836	22 593	8 789
Turtle Mountain Band	2 186	2 425	1 345	1 528	1 119	1 105	24 349	25 915	13 000	9 505
White Earth	1 304	1 580	829	1 002	620	774	28 517	28 886	16 169	13 415
Choctaw	692	588	509	480	384	361	39 741	45 380	23 920	18 616
Choctaw	555	473	435	380	322	273	37 031	41 950	21 125	17 966
Oklahoma Choctaw	103	93	55	78	43	78	52 054	52 604	46 667	22 481
Comanche	108	118	69	88	50	65	35 688	36 875	29 583	13 384
Comanche	108	118	69	88	50	65	35 688	36 875	29 583	13 384
Creek	481	273	320	150	270	143	40 741	42 037	36 000	13 923
Muscogee Creek Nation	440	273	304	150	259	143	41 806	43 250	37 000	14 341
Crow	86	129	73	52	65	41	38 828	42 857	37 639	11 744
Delaware	176	160	145	91	141	58	45 859	52 917	15 556	20 403
Delaware	172	149	145	83	141	56	46 563	55 000	16 111	20 763
Hidatsa	56	69	41	35	33	26	21 250	38 333	6 563	7 013
Iowa	214	178	177	141	136	102	40 000	41 424	11 250	14 955
Iowa	126	96	109	79	91	48	25 278	33 036	7 083	11 407
Iroquois	409	382	312	237	204	179	32 700	37 500	25 476	15 021
Oneida Nation of New York	95	104	83	63	68	42	29 250	50 000	26 029	18 611
Seneca-Cayuga	68	27	38	12	19	5	23 750	34 063	13 417	10 646
Wyandotte	94	95	73	83	60	75	25 000	33 750	9 375	11 671
Kickapoo	214	244	156	181	126	118	28 664	29 911	21 591	12 304
Kickapoo	214	244	156	181	126	118	28 664	29 911	21 591	12 304
Kiowa	119	82	85	52	43	42	71 875	71 406	32 188	54 506
Kiowa	116	82	85	52	43	42	71 875	71 406	32 188	55 053
Miami	160	136	130	102	111	57	47 969	47 656	30 357	15 621
Miami	92	50	81	39	79	23	58 750	48 125	30 536	22 844
Navajo	329	545	248	343	176	241	31 844	35 500	21 298	10 850
Omaha	807	704	485	385	368	283	23 859	23 833	15 227	6 831
Osage	209	189	165	135	145	91	33 375	40 781	18 250	16 980
Ponca	148	176	103	110	84	69	24 688	25 139	9 028	10 697
Ponca	100	126	61	82	47	46	22 375	23 906	9 583	9 853
Potawatomi	736	813	610	608	475	369	34 603	39 107	20 361	14 997
Citizen Potawatomi Nation	78	127	71	116	70	68	41 607	53 438	12 250	17 844
Potawatomi	446	380	358	280	260	160	33 902	37 250	21 107	15 005
Prairie Band of Potawatomi Indians	212	300	181	206	145	135	35 313	39 792	16 827	14 056
Pueblo	148	210	109	128	88	72	34 028	41 382	18 929	13 092
Sac and Fox	383	338	258	212	207	154	29 712	28 906	22 708	12 284
Sac and Fox	120	50	91	27	89	20	40 417	41 458	25 781	16 721
Sac and Fox Tribe of the Mississippi in Iowa	237	229	146	142	102	113	24 770	26 354	20 417	10 956
Seminole	107	70	85	64	85	5	35 469	32 375	16 154	9 426
Seminole	107	41	85	35	85	5	38 625	32 375	48 125	9 530
Shawnee	103	96	72	82	50	61	31 458	43 750	12 917	15 583
Shoshone	79	93	42	64	28	59	29 659	13 958	31 429	12 262
Shoshone	74	86	37	64	23	59	29 091	12 917	31 429	12 404
Sioux	13 512	14 732	8 058	8 752	5 987	6 184	20 756	20 649	11 522	8 189
Cheyenne River Sioux	1 616	1 572	972	978	713	717	19 725	19 672	10 827	7 583
Crow Creek Sioux	382	358	260	232	217	156	16 829	16 723	8 125	6 633
Dakota Sioux	260	293	144	177	106	110	17 171	20 000	15 099	8 653
Flandreau Santee Sioux	64	80	28	67	26	60	36 944	38 750	27 708	13 079

Table 29. **Work Status and Income in 1999 for Selected American Indian and Alaska Native Tribes (One Tribe Reported): 2000**—Con.

[Data based on a sample (except Tables 79 and 80). For information on confidentiality protection, coverage, sampling error, and nonsampling error, see Appendix G. Tribes are shown if respondents reported only one tribe or as American Indian or Alaska Native only and met the specified threshold. For more information, see "How to Use This Census Report"]

Region Division	Population 16 years and over, worked in 1999						Median income in 1999 (dollars)			Per capita income in 1999 (dollars)
	Total		Worked 40 or more weeks							
			Total		Full-time, year-round					
	Male	Female	Male	Female	Male	Female	Households	Families	Nonfamily households	
West North Central Division—Con.										
American Indian and Alaska Native—Con.										
American Indian—Con.										
Sioux—Con.										
Fort Peck Sioux	71	46	34	28	34	25	32 500	54 886	12 813	8 072
Lower Brule Sioux	262	335	142	156	116	95	18 167	18 250	11 136	6 747
Lower Sioux Indian Community of Minnesota Mdewakanton Sioux	96	96	79	67	59	53	67 917	72 292	62 679	28 393
Mdewakanton Sioux	61	78	53	62	39	35	46 071	39 135	72 917	75 851
Oglala Sioux	2 563	3 265	1 503	1 754	1 075	1 179	19 744	19 200	8 534	6 289
Pine Ridge Sioux	156	152	97	103	75	64	18 906	27 768	10 476	9 056
Rosebud Sioux	2 137	2 411	1 224	1 416	933	966	17 180	17 083	10 223	6 545
Santee Sioux of Nebraska	369	366	239	240	182	180	26 712	28 000	13 542	10 602
Sioux	1 177	1 041	795	697	515	483	25 469	26 579	17 105	8 731
Sisseton Sioux	93	89	73	38	31	28	21 146	40 000	15 875	7 601
Sisseton-Wahpeton	961	1 273	517	756	412	548	23 588	21 932	11 250	9 164
Spirit Lake Sioux (formerly Devils Lake Sioux)	466	413	225	263	164	195	17 409	16 875	8 750	6 141
Standing Rock Sioux	1 438	1 526	799	905	631	712	20 060	20 213	11 125	8 149
Teton Sioux	315	268	246	169	150	103	33 015	35 000	18 523	14 489
Yankton Sioux	805	916	474	538	384	392	20 821	20 639	10 195	6 537
Three Affiliated Tribes of North Dakota (Fort Bethold)	587	653	354	341	298	266	21 827	20 729	16 680	8 117
Winnebago	517	753	344	446	266	306	24 628	25 054	21 458	9 115
Ho-Chunk Nation of Wisconsin	53	85	30	59	30	44	24 875	42 708	19 500	11 775
Nebraska Winnebago	75	84	68	24	62	17	33 942	34 423	14 583	14 864
Winnebago	377	581	234	363	174	245	23 209	22 379	21 875	7 880
Alaska Native	**237**	**349**	**155**	**206**	**119**	**100**	**44 091**	**46 583**	**9 107**	**11 782**
South Region	**28 095 123**	**24 836 995**	**23 160 782**	**18 707 622**	**18 767 923**	**13 016 659**	**38 790**	**45 664**	**23 541**	**20 218**
American Indian and Alaska Native	**196 800**	**171 711**	**153 243**	**119 299**	**119 769**	**83 114**	**31 156**	**34 982**	**18 787**	**14 154**
American Indian	**158 892**	**141 633**	**124 378**	**98 802**	**97 663**	**68 810**	**31 557**	**35 480**	**18 670**	**14 260**
Apache	2 840	2 045	2 240	1 454	1 757	1 030	30 808	35 293	21 823	15 528
Apache	2 233	1 536	1 745	1 110	1 403	824	31 044	35 789	21 571	16 145
Mescalero Apache	235	206	208	138	156	91	27 708	24 853	27 417	15 982
Oklahoma Apache	49	67	21	47	21	28	19 688	19 688	-	9 888
Arapahoe	266	266	164	173	136	124	26 065	25 682	18 542	11 338
Arapahoe	252	251	164	158	136	120	25 078	25 341	14 583	11 552
Blackfeet	1 472	1 095	1 181	760	1 010	554	34 527	40 525	20 046	16 466
Caddo	671	396	506	290	376	218	35 077	39 135	24 167	13 887
Caddo	572	323	432	223	331	174	32 456	37 237	23 750	13 595
Canadian and Latin American	9 954	5 941	7 280	3 955	4 848	2 259	30 351	30 629	19 367	11 331
Canadian Indian	247	247	171	172	139	89	31 548	30 714	43 214	13 097
Central American Indian	573	570	391	417	261	223	26 935	26 303	25 395	10 862
Mexican American Indian	7 447	3 623	5 428	2 379	3 535	1 403	30 454	30 373	16 673	10 613
South American Indian	812	705	602	470	431	251	35 162	36 620	19 609	14 489
Spanish American Indian	804	655	636	426	455	250	29 448	30 588	22 699	14 219
Catawba Indian Nation	432	471	386	335	343	214	30 259	34 145	18 021	11 052
Cherokee	54 027	48 262	43 105	33 315	34 208	23 471	31 507	36 307	17 426	14 890
Cherokee	48 845	43 483	38 959	30 117	30 875	21 366	31 100	35 806	17 421	14 833
Cherokees of Northeast Alabama	109	164	88	117	78	80	43 750	46 563	29 167	16 576
Cherokees of Southeast Alabama	143	65	114	45	104	18	44 792	58 203	25 500	15 584
Eastern Cherokee	1 814	1 966	1 437	1 305	1 081	820	32 844	36 509	12 025	14 155
Echota Cherokee	1 225	1 044	987	704	839	509	47 674	51 786	17 115	17 031
Four Winds Cherokee	192	135	141	68	127	50	40 200	40 350	31 750	14 994
Northern Cherokee Nation of Missouri and Arkansas	202	139	163	74	132	55	40 150	41 786	6 146	17 182
United Keetoowah Band of Cherokee	92	138	70	86	36	53	18 958	18 333	23 750	8 050
Western Cherokee	1 102	908	904	634	726	446	35 990	40 287	21 820	16 300
Cherokee Shawnee	91	102	69	70	39	48	21 250	25 156	16 500	10 155
Cheyenne	857	632	638	363	492	273	24 375	27 065	14 000	9 877
Cheyenne	789	540	577	310	452	235	24 008	26 685	13 000	9 855
Cheyenne-Arapaho	506	625	331	372	251	246	26 894	28 661	11 667	6 567
Chickahominy	371	255	334	234	281	146	55 833	56 563	36 667	21 763
Chickahominy Indian Tribe	337	235	300	214	256	146	55 677	56 042	37 083	21 310
Chickasaw	4 422	3 955	3 389	2 853	2 744	2 017	32 571	36 863	20 480	15 314
Chippewa	1 539	1 636	1 111	1 139	922	837	39 441	40 556	26 216	17 362
Chippewa	1 017	1 081	757	763	607	536	38 785	38 625	28 672	16 968
Sault Ste. Marie Chippewa	143	95	68	44	52	36	37 500	40 673	18 304	13 861
Chitimacha Tribe of Louisiana	236	157	173	116	109	89	34 583	38 393	27 589	17 981
Choctaw	17 435	17 314	13 820	12 193	11 254	8 564	30 397	34 167	19 282	13 463
Choctaw	13 191	12 874	10 489	8 922	8 496	6 243	30 271	34 382	19 683	13 943
Mississippi Band of Choctaw	1 373	1 544	1 110	1 068	904	817	25 680	24 577	16 094	7 744
Mowa Band of Choctaw	345	328	255	233	215	124	22 063	30 114	10 682	11 447
Oklahoma Choctaw	2 475	2 560	1 930	1 964	1 624	1 380	35 723	40 645	20 717	15 574
Choctaw-Apache Community of Ebarb	94	86	73	68	57	61	36 111	43 971	15 000	14 740
Coharie	404	431	326	328	238	199	40 563	44 531	28 400	14 105
Comanche	1 925	1 885	1 507	1 278	1 183	849	30 526	32 770	21 774	13 668
Comanche	1 896	1 867	1 486	1 264	1 170	844	30 611	32 868	21 694	13 703
Coushatta	260	390	179	206	136	146	28 250	38 125	8 913	13 862
Alabama Coushatta Tribes of Texas	143	251	98	139	81	81	20 947	25 000	8 984	8 456
Coushatta	117	139	81	67	55	65	46 897	57 969	8 750	23 018
Creek	9 054	8 296	7 067	5 845	5 512	3 984	32 230	36 635	16 611	13 990
Eastern Creek	346	243	257	199	184	116	44 519	48 333	26 250	19 355
Lower Muscogee Creek Tama Tribal Town	268	219	227	153	215	114	31 250	45 893	13 611	14 494
Machis Lower Creek Indian	39	40	12	26	8	11	22 778	17 917	-	7 425
Muscogee Creek Nation	8 027	7 471	6 231	5 236	4 844	3 551	31 485	35 603	16 726	13 788
Poarch Creek	253	250	232	177	199	140	42 404	46 771	14 125	16 055
Crow	145	158	122	110	99	75	36 000	36 750	23 125	19 672
Delaware	1 209	1 130	929	762	793	558	37 424	41 915	20 294	17 253
Delaware	924	890	692	579	583	438	36 970	41 277	19 118	16 936
Lenni-Lanape	164	142	141	112	138	84	32 750	34 375	13 750	15 618
Eastern Tribes	1 229	970	967	726	761	496	34 209	38 073	15 515	14 616
Meherrin Indian Tribe	114	121	93	104	77	46	23 947	30 536	13 646	13 537
Southeastern Indians	423	254	335	180	280	155	33 950	39 194	10 987	14 780

Table 29. **Work Status and Income in 1999 for Selected American Indian and Alaska Native Tribes (One Tribe Reported): 2000**—Con.

[Data based on a sample (except Tables 79 and 80). For information on confidentiality protection, coverage, sampling error, and nonsampling error, see Appendix G. Tribes are shown if respondents reported only one tribe or as American Indian or Alaska Native only and met the specified threshold. For more information, see "How to Use This Census Report"]

Region Division	Population 16 years and over, worked in 1999						Median income in 1999 (dollars)			Per capita income in 1999 (dollars)
	Total		Worked 40 or more weeks							
			Total		Full-time, year-round					
	Male	Female	Male	Female	Male	Female	Households	Families	Nonfamily households	
South Region—Con.										
American Indian and Alaska Native—Con.										
American Indian—Con.										
Eastern Tribes—Con.										
Tunica Biloxi	82	63	60	47	46	29	41 719	47 500	35 938	15 885
Waccamaw Siouan	448	380	347	289	259	200	36 688	43 125	17 292	14 476
Haliwa-Saponi	683	702	555	517	365	374	30 200	33 594	12 115	14 776
United Houma Nation	1 707	1 325	1 208	761	939	536	34 303	35 918	25 841	11 076
Iowa	96	135	77	98	61	67	26 875	48 750	20 000	11 837
Iowa	68	86	56	64	44	51	28 000	49 375	12 212	12 142
Indians of Person County	155	78	142	71	125	60	53 790	55 750	9 844	36 578
Iroquois	2 579	2 174	2 141	1 644	1 779	1 123	36 711	40 057	19 639	18 288
Iroquois	256	221	233	180	172	124	33 625	43 750	28 421	25 157
Mohawk	733	500	621	401	542	272	36 378	37 127	19 013	19 642
Oneida Nation of New York	278	185	226	156	172	111	41 940	55 156	27 734	20 239
Seneca	401	263	316	175	252	89	47 798	49 583	45 227	20 880
Seneca-Cayuga	148	278	118	179	93	118	25 156	24 028	29 286	13 262
Tuscarora	379	330	304	251	262	171	28 563	30 272	10 000	12 426
Wyandotte	178	238	146	173	123	135	34 000	41 484	12 083	16 599
Kaw	216	175	181	129	146	84	30 536	31 250	20 417	16 920
Kickapoo	391	347	303	181	231	133	21 484	24 583	12 417	8 225
Kickapoo	357	327	276	165	204	121	19 671	23 036	12 417	8 088
Kiowa	1 620	1 608	1 087	1 103	777	693	26 103	26 568	20 543	11 845
Kiowa	1 564	1 479	1 044	1 007	756	632	25 515	25 682	20 489	11 368
Oklahoma Kiowa	55	129	42	96	21	61	37 143	40 375	35 417	20 218
Lumbee	13 116	11 940	10 661	8 944	8 617	6 419	32 310	35 556	16 832	14 266
Mattaponi	122	102	105	71	92	62	38 056	40 536	21 042	16 264
Mattaponi Indian Tribe	97	63	80	41	72	32	32 750	38 611	21 042	15 687
Miami	195	204	142	147	109	108	52 375	52 981	23 125	14 426
Miami	166	164	129	109	107	98	55 221	55 515	23 750	16 382
Micmac	139	109	139	65	104	51	46 157	47 024	33 875	22 926
Micmac	128	109	128	65	104	51	45 648	46 369	33 875	22 919
Monacan Indian Nation	199	146	169	109	130	70	31 417	38 021	26 786	17 178
Nanticoke	222	156	197	128	181	101	35 903	44 028	17 143	27 017
Navajo	1 410	1 801	1 100	1 220	859	879	36 207	38 906	22 393	13 846
Osage	1 401	1 209	1 115	781	885	540	33 929	37 750	17 572	17 195
Otoe-Missouria	244	235	174	153	120	103	22 148	25 272	11 042	9 761
Ottawa	337	329	247	256	207	232	39 783	45 714	27 963	18 657
Ottawa	219	229	144	175	125	151	43 696	47 273	29 844	15 778
Pawnee	354	358	277	268	225	195	27 250	31 400	17 692	14 357
Pawnee	354	356	277	268	225	195	27 417	31 600	17 692	14 468
Peoria	126	138	73	100	66	64	30 714	30 625	19 038	10 110
Peoria	92	110	50	84	43	59	19 938	25 139	18 462	8 944
Piscataway	225	244	188	180	152	140	61 974	66 042	21 607	22 565
Ponca	374	487	228	310	193	204	23 977	24 519	16 111	9 130
Ponca	328	458	195	303	164	199	21 339	21 458	16 111	8 985
Potawatomi	1 739	1 698	1 383	1 295	1 142	826	34 559	38 182	24 415	16 245
Citizen Potawatomi Nation	311	292	232	253	207	164	42 000	42 500	32 143	18 261
Potawatomi	1 384	1 335	1 126	983	910	627	31 811	36 713	23 164	15 928
Pueblo	866	676	671	448	477	347	32 560	34 926	24 667	13 956
Hopi	142	92	104	53	50	45	26 000	32 188	23 646	12 390
Pueblo	138	119	135	65	92	46	24 893	50 833	18 229	21 398
Ysleta Del Sur Pueblo of Texas	255	87	150	56	90	35	36 250	36 711	23 846	9 402
Quapaw	194	90	159	70	154	49	42 500	57 000	12 188	17 214
Sac and Fox	458	456	330	310	264	244	23 250	24 167	14 896	12 068
Sac and Fox	329	303	266	201	232	178	23 869	24 952	16 667	12 522
Sac and Fox Nation, Oklahoma	99	90	42	66	14	38	19 605	20 057	8 295	8 621
Seminole	2 291	2 246	1 675	1 502	1 328	1 127	28 596	32 201	18 687	11 595
Florida Seminole	171	151	134	109	113	93	41 667	47 440	21 023	15 848
Oklahoma Seminole	94	75	62	59	50	47	43 977	50 536	18 750	12 941
Seminole	2 026	2 015	1 479	1 329	1 165	982	27 128	29 971	17 243	11 137
Shawnee	1 229	938	868	699	729	463	35 644	38 125	24 448	14 400
Absentee Shawnee Tribe of Indians of Oklahoma	436	349	292	232	240	194	29 643	31 579	22 727	10 940
Eastern Shawnee	205	129	131	115	101	92	35 278	36 944	32 333	16 311
Shawnee	586	460	443	352	386	177	38 750	44 063	24 722	16 827
Shoshone	148	153	118	87	93	60	34 554	40 781	27 045	17 855
Shoshone	125	140	95	77	70	50	33 393	33 571	27 045	18 268
Sioux	2 126	1 925	1 576	1 302	1 196	969	35 202	37 356	21 674	17 932
Oglala Sioux	135	230	120	148	105	114	37 083	37 083	37 083	28 260
Sioux	1 283	928	956	680	712	492	34 067	36 750	19 722	17 826
Teton Sioux	255	182	173	145	143	125	38 281	46 641	27 000	15 476
Tonkawa	53	27	42	13	38	11	28 056	28 889	10 000	5 253
Ute	47	106	41	85	41	45	41 176	35 250	41 375	14 032
Wichita	201	185	145	111	129	81	26 094	24 063	26 359	7 308
Wichita	201	185	145	111	129	81	26 094	24 063	26 359	7 308
Winnebago	99	134	99	106	80	66	51 964	63 333	29 583	15 282
Yaqui	174	92	116	74	86	59	35 388	36 466	19 107	16 023
Yaqui	162	81	107	63	77	55	35 259	35 905	17 344	14 928
Alaska Native	**1 007**	**1 011**	**826**	**666**	**638**	**475**	**32 113**	**37 672**	**27 639**	**22 576**
Alaskan Athabascan	160	173	133	119	121	102	30 395	31 591	18 750	13 747
Alaskan Athabascan	84	133	57	92	45	75	28 500	40 938	21 250	11 468
Aleut	197	141	176	77	153	41	33 438	55 625	26 850	21 747
Eskimo Tribes	128	87	111	86	59	56	39 167	92 229	31 000	16 817
Eskimo	121	87	104	86	59	56	43 125	95 238	31 000	16 724
Tlingit-Haida	138	188	106	120	66	81	35 341	31 875	21 518	12 186
Tlingit	106	153	83	99	58	75	34 375	30 625	21 696	11 454
South Atlantic Division	**14 676 198**	**13 227 758**	**12 202 779**	**10 148 000**	**9 958 621**	**7 085 225**	**41 209**	**48 459**	**25 669**	**21 758**
American Indian and Alaska Native	**70 731**	**59 021**	**56 321**	**42 372**	**44 268**	**29 918**	**33 804**	**37 525**	**20 791**	**16 003**
American Indian	**53 089**	**44 502**	**42 829**	**32 256**	**33 681**	**22 560**	**34 903**	**38 874**	**20 702**	**16 569**
Apache	837	597	718	405	575	252	33 194	38 446	16 042	18 708
Apache	682	489	567	325	491	208	32 500	37 621	15 917	18 766
Blackfeet	799	620	654	440	597	306	34 974	40 259	25 208	16 658

Table 29. **Work Status and Income in 1999 for Selected American Indian and Alaska Native Tribes (One Tribe Reported): 2000**—Con.

[Data based on a sample (except Tables 79 and 80). For information on confidentiality protection, coverage, sampling error, and nonsampling error, see Appendix G. Tribes are shown if respondents reported only one tribe or as American Indian or Alaska Native only and met the specified threshold. For more information, see "How to Use This Census Report"]

Region Division	Population 16 years and over, worked in 1999						Median income in 1999 (dollars)			Per capita income in 1999 (dollars)
	Total		Worked 40 or more weeks							
			Total		Full-time, year-round					
	Male	Female	Male	Female	Male	Female	Households	Families	Nonfamily households	
South Atlantic Division—Con.										
American Indian and Alaska Native—Con.										
American Indian—Con.										
Canadian and Latin American	4 739	2 443	3 336	1 702	2 155	961	32 980	32 955	20 559	10 838
Canadian Indian	187	124	121	94	107	57	31 071	30 536	43 571	13 221
Central American Indian	411	390	302	296	214	155	30 524	27 134	27 841	11 596
Mexican American Indian	3 069	953	2 100	663	1 256	388	34 955	33 464	17 285	9 909
South American Indian	660	597	494	385	355	217	35 370	36 528	23 750	11 769
Spanish American Indian	383	316	299	210	223	118	26 607	28 500	20 833	12 827
Catawba Indian Nation	375	422	345	310	310	204	29 648	33 750	16 944	10 495
Cherokee	14 014	12 001	11 471	8 312	9 095	5 869	34 000	39 153	19 925	17 759
Cherokee	11 787	9 869	9 680	6 894	7 712	4 975	33 602	38 951	20 311	18 202
Eastern Cherokee	1 657	1 763	1 292	1 168	970	738	32 610	36 604	11 725	13 702
Western Cherokee	176	142	152	101	130	83	60 625	61 700	39 013	30 892
Cheyenne	105	118	98	45	81	37	30 000	46 000	23 269	16 481
Chickahominy	360	238	334	226	281	138	56 771	59 063	36 369	22 476
Chickahominy Indian Tribe	326	218	300	206	256	138	56 615	57 240	36 786	22 064
Chickasaw	258	80	225	54	185	38	51 563	53 750	37 625	27 762
Chippewa	839	959	599	692	506	508	40 600	41 513	22 917	18 068
Chippewa	532	605	410	466	324	321	40 032	38 523	22 500	17 711
Choctaw	1 019	881	866	700	724	493	43 629	52 679	29 700	23 032
Choctaw	846	687	706	557	575	396	39 448	50 071	30 139	20 409
Oklahoma Choctaw	133	151	127	118	116	88	75 785	91 242	63 194	31 756
Coharie	378	427	300	324	214	195	38 750	42 656	28 400	14 134
Comanche	204	89	159	45	133	28	47 188	49 000	8 750	17 935
Comanche	204	89	159	45	133	28	47 188	49 000	8 750	17 935
Creek	1 917	1 553	1 509	1 094	1 203	739	42 289	46 964	25 302	17 896
Eastern Creek	246	213	169	171	106	88	43 398	44 297	27 083	19 733
Lower Muscogee Creek Tama Tribal Town	255	187	214	128	204	109	31 591	39 375	14 861	15 347
Muscogee Creek Nation	1 313	1 062	1 031	741	809	503	42 596	46 964	25 938	18 177
Delaware	206	270	173	208	173	148	42 721	42 845	31 944	23 477
Lenni-Lanape	92	126	83	104	83	76	43 060	34 250	43 750	16 245
Eastern Tribes	1 115	885	890	677	702	477	33 910	37 444	13 750	14 807
Meherrin Indian Tribe	114	121	93	104	77	46	23 947	30 536	13 646	13 720
Southeastern Indians	399	248	320	180	269	155	33 400	38 750	10 987	14 942
Waccamaw Siouan	448	380	347	289	259	200	36 688	43 125	17 292	14 476
Haliwa-Saponi	671	684	547	499	365	369	30 387	34 609	13 214	14 787
Indians of Person County	155	78	142	71	125	60	53 790	55 750	9 844	36 578
Iroquois	1 649	1 188	1 382	961	1 127	612	40 716	43 800	26 250	19 958
Iroquois	174	171	161	149	102	98	36 786	49 479	28 882	27 966
Mohawk	578	333	493	292	432	167	40 353	41 964	23 000	21 051
Oneida Nation of New York	150	95	114	86	80	50	52 045	59 375	29 219	23 063
Seneca	218	138	182	93	142	50	47 500	65 375	45 341	23 404
Tuscarora	350	290	275	211	233	148	26 250	29 095	8 929	12 216
Lumbee	12 937	11 757	10 522	8 813	8 498	6 322	32 280	35 395	16 738	14 238
Mattaponi	116	87	99	56	86	47	38 056	40 536	21 042	15 932
Mattaponi Indian Tribe	97	48	80	26	72	17	34 250	39 444	21 042	15 665
Monacan Indian Nation	175	146	145	109	106	70	30 917	30 938	30 893	15 976
Nanticoke	212	156	187	128	171	101	36 597	47 768	17 143	27 212
Navajo	643	621	494	410	366	291	38 583	46 333	22 171	15 830
Osage	141	109	136	89	111	77	52 566	45 667	52 566	31 505
Piscataway	225	244	188	180	152	140	62 105	66 458	21 607	22 558
Potawatomi	279	245	219	178	202	133	56 000	54 732	45 208	22 335
Potawatomi	225	195	172	128	155	93	49 722	52 857	17 273	19 111
Pueblo	186	188	180	160	142	140	40 833	42 813	29 219	18 240
Seminole	802	686	605	467	479	360	33 672	38 750	21 328	17 255
Florida Seminole	170	141	134	99	113	83	46 023	48 125	22 159	16 148
Seminole	623	540	466	363	361	272	32 007	33 977	19 196	17 681
Shawnee	301	154	224	131	178	59	46 471	46 250	47 000	18 397
Shawnee	271	154	200	131	163	59	46 029	46 354	45 250	18 249
Sioux	1 063	900	801	597	643	451	40 833	43 962	26 314	24 016
Sioux	694	412	535	317	423	249	41 023	43 101	25 294	22 351
Teton Sioux	167	105	116	80	102	69	41 250	57 841	35 089	16 898
Alaska Native	**487**	**532**	**432**	**418**	**322**	**312**	**33 750**	**42 546**	**25 958**	**27 197**
East South Central Division	**4 637 188**	**4 143 978**	**3 808 268**	**3 067 497**	**3 112 058**	**2 135 417**	**34 355**	**41 435**	**19 077**	**18 178**
American Indian and Alaska Native	**17 070**	**13 929**	**13 312**	**9 656**	**10 591**	**6 703**	**30 548**	**34 249**	**16 910**	**14 843**
American Indian	**13 269**	**10 905**	**10 388**	**7 626**	**8 323**	**5 321**	**31 175**	**35 122**	**16 177**	**14 572**
Apache	234	206	187	171	175	135	34 420	33 750	28 875	15 070
Apache	204	139	172	109	166	87	35 109	34 943	28 125	15 381
Blackfeet	202	113	178	101	141	95	28 750	28 875	12 750	16 443
Canadian and Latin American	402	191	289	127	234	69	18 750	18 036	25 179	10 751
Mexican American Indian	351	118	250	90	215	48	28 750	28 750	35 000	11 448
Cherokee	6 224	5 302	4 861	3 664	3 748	2 527	31 067	36 849	15 813	16 039
Cherokee	4 815	3 967	3 733	2 798	2 821	1 926	29 492	34 524	15 619	15 981
Cherokees of Northeast Alabama	75	111	64	70	54	50	40 769	42 212	27 708	14 029
Eastern Cherokee	90	81	85	28	60	12	26 250	32 031	9 342	17 710
Echota Cherokee	1 088	976	864	644	729	462	44 663	51 182	15 096	16 583
Chickasaw	143	45	89	42	58	38	37 500	52 667	8 846	25 409
Chippewa	205	153	153	100	120	57	40 238	42 143	28 214	14 344
Chippewa	154	111	116	74	93	50	39 417	42 188	28 393	14 497
Choctaw	1 965	2 024	1 568	1 466	1 313	1 069	26 428	26 316	13 371	9 088
Choctaw	700	631	559	456	484	319	30 804	35 347	19 750	13 143
Mississippi Band of Choctaw	919	1 067	762	789	629	634	26 181	23 125	11 875	6 908
Mowa Band of Choctaw	310	279	220	199	180	106	20 625	27 778	10 357	9 225
Creek	1 148	712	944	548	786	352	38 177	43 409	14 750	15 650
Machis Lower Creek Indian	39	40	12	26	8	11	22 778	17 917	-	7 425
Muscogee Creek Nation	827	457	674	340	576	187	33 547	43 533	14 816	16 537
Poarch Creek	158	149	145	125	124	103	42 500	45 990	12 031	15 928
Iroquois	258	129	232	112	214	99	40 982	36 964	20 833	17 472
Lumbee	117	95	94	53	82	35	39 583	40 729	23 750	16 951
Navajo	129	143	114	80	108	54	39 625	38 393	50 326	14 553
Sioux	226	174	157	104	91	56	24 432	32 578	19 063	10 823
Sioux	110	64	58	46	34	17	13 500	23 636	6 458	9 040

Table 29. **Work Status and Income in 1999 for Selected American Indian and Alaska Native Tribes (One Tribe Reported): 2000**—Con.

[Data based on a sample (except Tables 79 and 80). For information on confidentiality protection, coverage, sampling error, and nonsampling error, see Appendix G. Tribes are shown if respondents reported only one tribe or as American Indian or Alaska Native only and met the specified threshold. For more information, see "How to Use This Census Report"]

Region Division	Population 16 years and over, worked in 1999						Median income in 1999 (dollars)			Per capita income in 1999 (dollars)
	Total		Worked 40 or more weeks							
			Total		Full-time, year-round					
	Male	Female	Male	Female	Male	Female	Households	Families	Nonfamily households	
West South Central Division	**8 781 737**	**7 465 259**	**7 149 735**	**5 492 125**	**5 697 244**	**3 796 017**	**37 127**	**43 392**	**22 630**	**18 786**
American Indian and Alaska Native	**108 999**	**98 761**	**83 610**	**67 271**	**64 910**	**46 493**	**29 686**	**33 353**	**17 737**	**13 010**
American Indian	**92 534**	**86 226**	**71 161**	**58 920**	**55 659**	**40 929**	**30 046**	**33 775**	**17 905**	**13 092**
Apache	1 769	1 242	1 335	878	1 007	643	29 068	33 802	22 031	14 185
Apache	1 347	908	1 006	676	746	529	29 141	35 344	21 653	14 912
Mescalero Apache	191	145	176	92	130	47	27 679	24 643	27 679	15 694
Oklahoma Apache	49	57	21	37	21	28	18 438	18 438	-	8 610
Arapahoe	205	201	124	115	105	73	21 694	23 000	12 167	8 468
Arapahoe	191	186	124	100	105	69	20 806	22 625	10 583	8 446
Blackfeet	471	362	349	219	272	153	38 967	50 750	20 625	16 184
Caddo	582	363	426	257	296	188	32 188	36 020	24 009	12 810
Caddo	483	302	352	202	251	156	31 068	35 033	23 448	12 382
Canadian and Latin American	4 813	3 307	3 655	2 126	2 459	1 229	28 696	29 735	18 074	11 736
Central American Indian	162	165	89	113	47	68	23 571	20 114	25 197	9 349
Mexican American Indian	4 027	2 552	3 078	1 626	2 064	967	28 669	29 472	15 774	10 936
South American Indian	132	108	88	85	69	34	55 417	75 516	40 000	28 146
Spanish American Indian	397	326	325	203	220	119	30 655	32 159	23 281	15 571
Cherokee	33 789	30 959	26 773	21 339	21 365	15 075	30 679	35 258	16 871	13 700
Cherokee	32 243	29 647	25 546	20 425	20 342	14 465	30 433	35 090	16 699	13 676
Eastern Cherokee	67	122	60	109	51	70	44 896	51 250	44 167	21 376
Four Winds Cherokee	187	115	141	68	127	50	40 400	40 550	31 750	15 720
Northern Cherokee Nation of Missouri and Arkansas	160	120	121	65	105	55	40 300	47 656	5 521	14 791
United Keetoowah Band of Cherokee	83	120	61	79	36	53	18 333	18 333	20 000	8 189
Western Cherokee	880	718	713	495	588	325	33 136	38 191	20 864	13 817
Cherokee Shawnee	91	78	69	61	39	48	21 000	25 000	16 500	10 125
Cheyenne	695	511	492	318	373	236	23 750	25 326	11 111	8 830
Cheyenne	651	461	455	290	348	215	23 750	25 462	10 556	8 836
Cheyenne-Arapaho	506	625	331	372	251	246	26 894	28 661	11 667	6 616
Chickasaw	4 021	3 830	3 075	2 757	2 501	1 941	31 943	36 164	20 641	14 677
Chippewa	495	524	359	347	296	272	36 563	37 148	27 917	17 339
Chippewa	331	365	231	223	190	165	36 989	36 420	39 063	16 861
Chitimacha Tribe of Louisiana	210	153	147	112	99	85	35 500	41 250	21 786	18 004
Choctaw	14 451	14 409	11 386	10 027	9 217	7 002	30 261	34 775	18 842	13 726
Choctaw	11 645	11 556	9 224	7 909	7 437	5 528	29 663	33 632	18 897	13 657
Mississippi Band of Choctaw	447	459	341	279	268	183	23 934	24 792	17 153	9 940
Oklahoma Choctaw	2 321	2 362	1 791	1 824	1 496	1 282	34 313	39 617	18 889	14 944
Choctaw-Apache Community of Ebarb	94	82	73	64	57	57	36 111	43 971	15 000	14 757
Comanche	1 676	1 760	1 312	1 220	1 014	813	29 556	31 161	21 815	13 125
Comanche	1 647	1 742	1 291	1 206	1 001	808	29 629	31 250	21 734	13 154
Coushatta	251	381	179	206	136	146	27 083	36 591	8 913	13 939
Alabama Coushatta Tribes of Texas	134	251	98	139	81	81	20 947	25 000	8 984	8 441
Coushatta	117	130	81	67	55	65	46 509	53 750	8 750	23 151
Creek	5 989	6 031	4 614	4 203	3 523	2 893	29 746	32 910	16 464	12 802
Muscogee Creek Nation	5 887	5 952	4 526	4 155	3 459	2 861	29 762	32 814	16 602	12 785
Delaware	932	822	692	543	566	402	36 397	40 771	17 647	15 607
Delaware	846	758	617	487	515	366	36 593	40 771	18 529	15 478
Eastern Tribes	110	70	73	45	59	19	40 781	43 654	25 156	14 124
Tunica Biloxi	82	40	60	33	46	19	40 156	47 500	20 750	14 852
United Houma Nation	1 548	1 202	1 058	658	814	465	32 692	35 128	25 072	10 694
Iowa	42	71	39	51	23	32	24 750	31 250	19 375	8 888
Iowa	27	52	24	35	12	22	19 000	32 750	8 438	7 777
Iroquois	672	857	527	571	438	412	28 836	32 743	14 514	15 709
Mohawk	94	118	77	77	59	74	24 821	35 833	13 869	20 816
Seneca	115	102	66	59	42	23	47 857	49 107	26 250	15 446
Seneca-Cayuga	139	249	109	157	84	101	24 375	22 917	29 286	12 828
Wyandotte	137	199	111	134	100	106	32 361	34 653	11 667	16 337
Kaw	191	169	164	129	129	84	30 952	31 667	20 417	16 876
Kickapoo	331	324	243	163	171	115	17 697	19 750	11 000	6 737
Kickapoo	297	304	216	147	144	103	16 595	17 750	11 000	6 451
Kiowa	1 605	1 546	1 077	1 048	767	652	25 824	26 750	20 089	12 012
Kiowa	1 549	1 426	1 034	961	746	600	25 235	25 864	20 000	11 527
Oklahoma Kiowa	55	120	42	87	21	52	37 143	40 375	35 417	20 617
Miami	115	153	72	99	52	75	51 375	51 875	23 750	11 832
Miami	86	128	59	76	50	65	53 365	53 750	23 750	12 037
Navajo	638	1 037	492	730	385	534	35 294	36 961	19 868	12 482
Osage	1 225	1 067	955	676	750	447	31 848	36 981	16 014	15 750
Otoe-Missouria	232	235	162	153	116	103	21 680	22 457	11 042	9 753
Ottawa	173	190	123	127	101	110	39 583	47 727	22 361	14 752
Ottawa	130	143	80	99	68	82	48 068	48 807	35 625	14 610
Pawnee	310	312	233	230	199	176	25 750	30 096	18 221	13 281
Pawnee	310	310	233	230	199	176	25 917	30 481	18 221	13 396
Peoria	113	138	60	100	53	64	29 107	29 196	19 038	10 047
Peoria	85	110	43	84	36	59	19 500	19 286	18 462	8 853
Ponca	368	479	226	302	191	204	25 347	24 712	20 417	9 119
Ponca	322	450	193	295	162	199	22 708	21 563	20 417	8 972
Potawatomi	1 398	1 422	1 110	1 097	894	673	31 136	36 132	23 564	15 290
Citizen Potawatomi Nation	270	242	198	203	173	124	38 424	39 620	24 667	15 567
Potawatomi	1 097	1 120	900	846	709	525	29 714	35 270	22 969	15 385
Pueblo	633	457	460	267	304	196	31 167	32 292	24 120	12 698
Ysleta Del Sur Pueblo of Texas	248	81	143	50	83	29	35 865	36 563	23 846	9 168
Quapaw	179	90	144	70	139	49	40 833	53 750	12 188	16 895
Sac and Fox	432	426	312	280	257	227	23 000	23 292	14 271	11 894
Sac and Fox	329	293	266	191	232	173	24 524	24 952	20 104	12 329
Sac and Fox Nation, Oklahoma	92	90	35	66	14	38	19 605	20 057	8 295	8 564
Seminole	1 466	1 469	1 054	971	837	735	26 135	28 212	16 944	9 229
Oklahoma Seminole	85	75	57	59	45	47	43 409	46 875	18 750	13 281
Seminole	1 380	1 394	997	912	792	688	25 803	27 500	16 618	9 034
Shawnee	833	728	578	528	485	391	32 168	37 000	23 555	12 872
Absentee Shawnee Tribe of Indians of Oklahoma	429	349	285	232	233	194	29 018	31 579	21 964	10 876
Eastern Shawnee	167	129	99	115	78	92	31 583	29 250	31 833	14 859
Shawnee	237	250	194	181	174	105	39 250	42 604	22 857	15 173
Sioux	837	851	618	601	462	462	33 426	36 250	20 227	13 874
Sioux	479	452	363	317	255	226	34 318	36 357	20 179	15 665

Table 29. **Work Status and Income in 1999 for Selected American Indian and Alaska Native Tribes (One Tribe Reported): 2000**—Con.

[Data based on a sample (except Tables 79 and 80). For information on confidentiality protection, coverage, sampling error, and nonsampling error, see Appendix G. Tribes are shown if respondents reported only one tribe or as American Indian or Alaska Native only and met the specified threshold. For more information, see "How to Use This Census Report"]

Region Division	Population 16 years and over, worked in 1999						Median income in 1999 (dollars)			Per capita income in 1999 (dollars)
	Total		Worked 40 or more weeks							
			Total		Full-time, year-round					
	Male	Female	Male	Female	Male	Female	Households	Families	Nonfamily households	
West South Central Division—Con.										
American Indian and Alaska Native—Con.										
American Indian—Con.										
Sioux—Con.										
Teton Sioux	59	61	34	57	26	48	30 500	35 000	11 250	11 488
Tonkawa	53	27	42	13	38	11	28 056	28 889	10 000	5 253
Wichita	179	162	123	88	111	58	25 692	23 828	25 543	5 796
Wichita	179	162	123	88	111	58	25 692	23 828	25 543	5 796
Alaska Native	**461**	**377**	**340**	**220**	**271**	**153**	**31 406**	**31 776**	**28 750**	**20 159**
West Region	**18 257 315**	**15 246 216**	**14 740 930**	**11 289 914**	**11 122 403**	**7 105 500**	**45 084**	**51 426**	**29 677**	**21 963**
American Indian and Alaska Native	**269 992**	**250 939**	**182 351**	**163 785**	**130 762**	**106 986**	**30 085**	**31 729**	**18 338**	**11 935**
American Indian	**202 265**	**193 377**	**139 532**	**128 446**	**101 357**	**84 895**	**29 662**	**31 185**	**18 165**	**11 757**
Apache	9 697	8 392	6 597	5 603	4 880	4 010	26 118	27 164	15 518	10 517
Apache	4 308	3 200	3 149	2 228	2 332	1 487	36 833	38 870	21 843	15 838
Chiricahua	286	138	172	108	138	52	32 578	33 594	14 643	15 709
Jicarilla Apache	576	768	405	525	350	456	29 219	30 795	14 167	11 617
Mescalero Apache	1 147	1 007	829	655	627	507	29 652	31 098	16 905	13 038
Payson Tonto Apache	14	17	12	15	6	15	20 833	26 458	6 719	6 306
San Carlos Apache	1 360	1 318	802	789	560	597	18 841	18 941	8 682	5 923
White Mountain Apache	1 947	1 889	1 186	1 250	828	863	18 063	20 167	7 302	6 148
Arapahoe	1 136	1 193	656	696	447	426	24 861	24 742	14 091	8 461
Arapahoe	331	267	228	195	159	131	35 054	35 000	28 839	15 324
Northern Arapahoe	792	923	423	501	286	295	22 754	23 453	10 774	6 694
Arikara	86	61	53	55	50	55	21 875	21 071	-	11 111
Assiniboine	746	836	414	518	298	346	24 219	24 661	11 856	9 255
Assiniboine	461	605	278	399	200	255	26 875	26 429	17 125	10 109
Fort Belknap Assiniboine	211	185	103	96	68	72	18 929	23 125	6 607	7 263
Fort Peck Assiniboine	74	46	33	23	30	19	17 625	18 929	11 827	9 545
Assiniboine Sioux	269	367	175	214	144	126	21 875	18 750	18 438	8 618
Assiniboine Sioux	204	287	145	192	121	115	23 482	20 781	19 167	9 566
Fort Peck Assiniboine and Sioux	65	80	30	22	23	11	20 446	16 696	18 000	6 240
Blackfeet	4 510	4 324	2 749	2 784	2 008	1 704	28 792	30 058	17 351	12 696
Caddo	102	143	79	115	41	87	38 571	31 786	26 667	16 377
Caddo	94	122	79	94	41	66	38 750	31 964	26 667	16 840
Cahuilla	370	485	272	317	189	245	41 905	38 194	21 875	17 956
Cahuilla	197	287	169	198	139	151	44 375	35 694	41 111	14 657
Morongo Band of Cahuilla Mission Indians	105	136	61	63	35	41	29 545	38 750	16 364	23 697
California Tribes	120	228	65	138	48	104	34 444	34 444	37 500	9 189
Yuki	53	113	25	60	21	38	36 250	33 750	70 375	8 695
Canadian and Latin American	18 563	11 707	13 753	7 519	8 134	4 115	34 038	33 960	24 494	11 967
Canadian Indian	359	456	251	277	226	195	24 583	44 750	20 109	15 512
Central American Indian	647	411	500	259	350	124	37 946	38 714	33 967	13 113
Mexican American Indian	15 388	9 304	11 245	5 895	6 420	3 135	34 172	33 208	24 188	11 373
South American Indian	662	502	539	309	296	189	35 391	40 987	27 875	17 445
Spanish American Indian	1 390	948	1 140	709	812	429	33 275	40 479	21 838	14 166
Chehalis	140	118	89	69	74	51	31 625	32 361	26 471	14 032
Chemakuan	114	124	66	78	60	58	28 750	31 250	12 917	10 637
Quileute	74	102	54	61	49	41	26 250	27 500	13 542	11 147
Chemehuevi	171	154	144	109	127	76	35 227	39 318	7 083	11 887
Cherokee	15 769	15 609	12 149	11 543	9 122	7 644	38 086	42 167	25 839	19 527
Cherokee	14 829	14 800	11 351	10 953	8 522	7 280	37 404	41 647	25 139	19 439
Eastern Cherokee	104	188	80	141	54	86	56 250	53 333	61 250	25 101
Northern Cherokee Nation of Missouri and Arkansas	73	143	63	99	61	49	46 667	47 292	43 500	18 410
Western Cherokee	551	332	510	234	367	142	47 740	51 492	38 958	22 781
Cheyenne	1 438	1 243	890	708	621	470	25 689	27 885	18 259	10 019
Cheyenne	387	248	292	169	246	110	34 444	36 667	27 273	16 299
Northern Cheyenne	988	959	544	515	340	345	23 727	25 848	9 821	8 284
Cheyenne-Arapaho	116	105	67	56	31	40	17 321	12 188	21 094	6 867
Chickasaw	927	1 094	679	730	477	448	40 750	47 614	27 022	20 059
Chinook	285	98	201	87	168	74	51 875	62 721	40 625	31 944
Chinook	259	98	190	87	157	74	55 938	63 309	32 500	32 876
Chippewa	4 558	4 240	3 322	2 881	2 433	1 921	37 686	44 943	23 131	19 263
Chippewa	2 742	2 532	2 067	1 701	1 498	1 171	36 606	44 172	22 428	19 698
Little Shell Chippewa	274	301	183	225	139	150	28 036	31 250	16 875	12 187
Sault Ste. Marie Chippewa	147	155	100	121	91	97	41 705	68 750	33 125	19 275
Turtle Mountain Band	806	565	551	356	436	223	43 191	44 013	32 292	19 171
White Earth	165	169	105	118	56	62	40 156	50 750	21 544	16 344
Choctaw	3 955	3 771	3 052	2 626	2 574	1 757	42 196	46 930	30 000	19 559
Choctaw	3 426	3 091	2 592	2 153	2 219	1 448	41 328	45 018	28 827	19 269
Oklahoma Choctaw	455	583	398	397	307	267	45 694	52 981	33 295	22 060
Chumash	920	1 001	739	773	485	478	40 134	43 452	24 618	17 333
Chumash	893	959	712	744	465	470	40 714	43 690	24 485	17 605
Coeur D'Alene	306	386	191	307	137	238	31 607	32 266	22 986	12 738
Colorado River Indian	347	428	218	278	173	209	26 979	28 313	7 450	10 340
Colville	1 857	2 097	1 107	1 426	875	1 085	29 579	31 186	17 224	11 782
Comanche	756	524	632	324	528	168	37 216	33 550	29 926	16 139
Comanche	756	517	632	317	528	168	37 216	33 550	29 926	16 036
Confederated Tribes of the Siletz Reservation	454	437	296	316	212	229	28 375	35 938	22 619	12 390
Coquille	83	118	75	49	72	39	37 308	46 250	2 500-	15 571
Costanoan	390	327	256	285	162	224	50 556	51 250	21 250	18 571
Cowlitz	382	268	275	181	220	125	51 875	55 417	35 050	18 665
Cree	547	359	361	251	289	171	38 594	51 875	26 719	17 781
Creek	1 218	1 240	920	922	698	611	40 530	47 535	29 432	21 691
Muscogee Creek Nation	1 177	1 191	880	894	658	590	39 828	46 969	29 432	21 245
Crow	1 716	1 706	1 047	1 002	812	731	26 844	27 056	20 714	8 543
Cupeno	82	45	74	30	18	24	30 000	25 750	26 250	10 857
Cupeno	48	30	43	29	14	23	36 528	35 833	26 250	11 179
Delaware	631	451	506	337	338	232	45 139	53 636	31 100	24 504
Delaware	502	391	411	288	289	206	44 625	53 523	31 700	25 885
Diegueno	541	639	347	437	226	299	34 659	34 601	26 125	19 710
Barona Group of Capitan Grande Band	31	42	23	20	18	9	107 500	103 623	117 475	38 282
Diegueno	204	288	169	184	123	140	33 672	34 141	25 625	20 993

Table 29. **Work Status and Income in 1999 for Selected American Indian and Alaska Native Tribes (One Tribe Reported): 2000**—Con.

[Data based on a sample (except Tables 79 and 80). For information on confidentiality protection, coverage, sampling error, and nonsampling error, see Appendix G. Tribes are shown if respondents reported only one tribe or as American Indian or Alaska Native only and met the specified threshold. For more information, see "How to Use This Census Report"]

Region Division	Population 16 years and over, worked in 1999						Median income in 1999 (dollars)			Per capita income in 1999 (dollars)
	Total		Worked 40 or more weeks							
			Total		Full-time, year-round					
	Male	Female	Male	Female	Male	Female	Households	Families	Nonfamily households	
West Region—Con.										
American Indian and Alaska Native—Con.										
American Indian—Con.										
Diegueno—Con.										
Mesa Grande Band of Diegueno Mission Indians	57	58	29	36	3	21	26 750	27 000	23 750	10 792
San Pasqual Band of Diegueno Mission Indians	124	85	55	72	32	49	32 500	30 536	12 188	10 019
Santa Ysabel Band of Diegueno Mission Indians	39	79	12	56	6	24	20 417	25 625	15 833	10 778
Viejas (Baron Long) Group of Capitan Grande Band	18	19	18	19	11	14	83 235	82 333	90 065	37 004
Eastern Tribes	80	89	72	54	60	34	48 984	49 766	21 250	15 422
Gabrieleno	334	176	281	157	155	73	46 771	48 958	30 769	17 071
Grand Ronde	566	469	443	323	366	204	40 984	44 167	30 859	15 071
Gros Ventres	598	599	346	337	243	238	23 036	21 964	20 104	10 150
Gros Ventres	332	316	223	166	141	109	25 156	22 361	22 188	12 041
Fort Belknap Gros Ventres	266	283	123	171	102	129	21 983	21 776	10 417	8 257
Hoopa	643	510	408	304	309	228	27 011	31 845	15 000	12 353
Hoopa Valley Tribe	643	510	408	304	309	228	27 011	31 845	15 000	12 353
Iroquois	1 632	1 533	1 235	1 199	955	834	45 979	55 826	28 077	23 463
Iroquois	230	239	201	167	159	126	52 688	66 806	16 731	23 165
Mohawk	461	464	346	399	269	251	51 923	52 813	30 438	28 742
Oneida Nation of New York	254	268	163	210	135	170	34 048	40 227	28 864	19 168
Seneca	240	250	147	165	66	102	37 361	61 818	21 563	17 600
Wyandotte	191	88	152	85	127	65	56 150	56 600	45 568	26 735
Juaneno (Acjachemem)	587	627	485	489	342	293	48 438	55 134	26 726	17 097
Kalispel Indian Community	35	79	17	67	12	49	21 406	36 429	10 859	10 961
Karuk Tribe of California	729	613	379	405	276	236	31 512	35 694	14 375	14 455
Kickapoo	172	134	129	68	85	53	67 813	74 886	24 083	19 865
Kickapoo	153	134	121	68	85	53	69 063	74 886	23 417	22 315
Kiowa	331	291	251	191	205	152	42 813	47 083	25 417	19 040
Kiowa	316	272	241	172	195	152	34 625	43 594	25 417	19 011
Klamath	548	701	383	521	257	344	27 500	28 077	18 466	11 243
Kootenai	115	246	84	123	63	114	23 152	23 011	13 125	12 086
Luiseno	799	726	621	493	481	316	46 115	47 500	36 932	15 750
La Jolla Band of Luiseno Mission Indians	44	76	37	44	34	31	22 396	19 922	28 125	11 287
Luiseno	295	297	213	207	158	115	32 500	30 714	38 056	13 027
Pala Band of Luiseno Mission Indians	138	86	106	56	80	30	45 000	52 500	38 750	15 819
Pechanga Band of Luiseno Mission Indians	110	109	99	79	77	60	51 023	52 045	14 821	19 876
Soboba	125	41	86	30	57	28	71 667	72 625	50 956	21 919
Rincon Band of Luiseno Mission Indians	43	50	39	30	38	15	40 536	40 536	-	16 328
Lumbee	279	300	238	221	198	116	41 048	47 143	19 706	18 641
Lummi	684	698	447	438	350	325	37 159	38 009	13 542	12 988
Maidu	498	460	335	376	283	213	21 193	21 650	12 460	11 773
Maidu	423	366	288	297	242	192	21 477	22 300	12 315	12 049
Makah	378	373	204	229	148	164	24 333	25 625	17 344	11 004
Menominee	131	132	99	73	78	46	47 250	62 841	45 500	20 122
Miami	190	130	152	89	121	80	65 833	75 000	45 357	29 859
Miami	99	78	82	57	70	52	67 083	66 875	47 411	36 124
Mission Indians	304	207	202	164	158	135	31 250	40 000	28 043	17 482
Mission Indians	229	150	146	115	125	93	29 310	34 167	27 222	17 641
Me-Wuk	703	644	505	497	350	295	35 647	38 750	20 764	15 048
Me-Wuk	703	633	505	486	350	293	35 804	38 618	20 451	15 004
Modoc	147	77	106	47	66	20	26 250	30 000	10 250	11 107
Modoc	141	77	100	47	66	20	24 167	29 063	10 250	11 130
Mono	298	420	212	303	147	217	25 179	26 739	16 944	12 284
Mono	283	395	200	280	147	207	25 395	27 143	17 708	12 519
Navajo	50 960	50 827	33 102	31 782	23 809	20 963	23 425	25 291	9 474	8 359
Nez Perce	921	997	592	677	431	469	27 791	33 846	16 607	12 468
Nomlaki	89	88	62	54	39	35	21 667	30 972	8 125	9 870
Nomlaki	71	81	44	51	24	32	19 783	27 813	6 607	9 093
Omaha	53	94	29	56	27	15	11 528	15 694	7 500	25 985
Osage	557	498	378	366	270	247	44 861	49 850	31 250	23 338
Ottawa	238	184	161	164	96	135	40 938	57 647	33 984	14 822
Ottawa	171	114	105	94	45	71	40 375	42 500	26 250	11 542
Paiute	2 235	2 417	1 457	1 641	1 134	1 089	28 983	30 738	18 788	12 495
Burns Paiute Tribe	21	51	12	20	8	17	28 750	18 750	6 250	6 463
Paiute	1 455	1 442	969	1 012	754	662	29 347	33 466	18 393	12 704
Pyramid Lake	245	348	160	225	115	164	31 452	30 208	16 875	11 837
Walker River	136	237	83	179	66	113	25 729	26 875	16 250	13 781
Yerington Paiute	115	88	53	56	35	46	24 375	24 250	22 750	9 995
Paiute-Shoshone	703	776	407	517	301	361	24 243	28 854	11 346	10 623
Fallon	105	119	83	87	70	60	31 964	32 083	13 438	11 985
Fort McDermitt Paiute and Shoshone Tribes	64	85	25	50	25	37	17 212	22 292	11 250	6 570
Shoshone Paiute	460	461	250	290	170	216	22 708	29 213	10 625	10 556
Pawnee	218	117	192	97	153	64	42 700	41 406	27 454	22 833
Pawnee	218	117	192	97	153	64	42 700	41 406	27 454	22 833
Peoria	72	97	51	97	29	69	53 625	65 147	53 375	17 352
Pima	1 644	1 558	1 120	1 057	887	731	30 425	29 475	22 351	9 337
Gila River Indian Community	321	287	194	164	122	116	26 914	26 484	25 357	8 437
Pima	904	930	632	634	486	402	31 771	29 375	21 875	11 428
Salt River Pima-Maricopa	400	336	286	254	271	208	30 900	30 117	30 139	6 655
Pit River	274	391	173	280	128	161	23 953	23 125	10 987	9 328
Pit River Tribe of California	270	391	169	280	124	161	24 535	24 464	11 316	9 380
Pomo	1 078	1 057	759	629	489	445	27 280	29 954	19 125	10 613
Pomo	719	760	491	448	317	300	25 152	26 378	16 667	10 368
Ponca	149	38	125	26	105	15	53 221	53 654	51 250	18 378
Ponca	142	23	125	15	105	4	53 654	53 990	51 528	18 945
Potawatomi	968	888	795	686	652	400	44 430	58 382	20 234	22 227
Citizen Potawatomi Nation	203	123	164	102	133	67	51 364	51 932	15 417	23 764
Potawatomi	690	731	570	569	466	321	41 750	58 182	20 259	22 209
Pueblo	11 983	12 682	8 515	8 881	6 458	6 275	27 553	28 977	16 217	10 445
Acoma	829	1 004	629	751	501	579	29 500	30 093	12 917	9 480

Table 29. **Work Status and Income in 1999 for Selected American Indian and Alaska Native Tribes (One Tribe Reported): 2000**—Con.

[Data based on a sample (except Tables 79 and 80). For information on confidentiality protection, coverage, sampling error, and nonsampling error, see Appendix G. Tribes are shown if respondents reported only one tribe or as American Indian or Alaska Native only and met the specified threshold. For more information, see "How to Use This Census Report"]

Region Division	Population 16 years and over, worked in 1999						Median income in 1999 (dollars)			Per capita income in 1999 (dollars)
	Total		Worked 40 or more weeks							
			Total		Full-time, year-round					
	Male	Female	Male	Female	Male	Female	Households	Families	Nonfamily households	
West Region—Con.										
American Indian and Alaska Native—Con.										
American Indian—Con.										
Pueblo—Con.										
Cochiti	206	218	142	128	115	95	27 679	38 676	11 071	9 972
Hopi	2 138	2 252	1 457	1 441	1 094	1 023	27 797	26 543	20 850	10 454
Isleta	871	882	714	633	586	464	30 323	32 426	13 036	17 174
Jemez	597	554	389	395	269	264	28 448	29 550	14 306	8 710
Laguna	1 386	1 500	1 049	1 049	821	783	29 298	33 085	10 820	10 733
Nambe	141	115	94	77	56	54	23 125	25 417	9 375	8 861
Picuris	66	102	45	99	38	53	28 846	51 250	26 250	13 722
Pojoaque	32	43	29	28	29	20	22 917	30 536	12 000	9 122
Pueblo	632	478	470	381	307	271	44 926	54 323	23 333	20 903
San Felipe	383	589	254	458	217	388	28 750	23 472	24 063	8 532
San Ildefonso	144	110	122	73	105	67	25 921	25 625	17 000	10 614
San Juan Pueblo	305	323	192	252	161	196	29 896	28 929	19 375	11 308
Sandia	78	101	70	81	66	77	37 143	37 321	32 083	14 742
Santa Ana	103	194	88	153	75	127	40 446	38 750	24 844	10 957
Santa Clara	222	232	170	168	136	120	23 583	25 000	17 279	10 399
Santo Domingo	627	673	451	428	295	261	26 515	27 660	7 426	6 685
Taos	525	434	300	324	205	180	24 013	31 591	9 107	11 754
Tesuque	120	125	104	96	102	62	32 917	29 479	40 781	11 995
Tewa	187	168	151	102	114	57	27 679	37 500	12 656	8 943
Ysleta Del Sur Pueblo of Texas	233	167	177	128	163	54	31 891	41 923	30 380	16 356
Zia	167	225	112	145	90	108	31 513	33 393	25 357	9 296
Zuni	1 720	1 877	1 074	1 294	747	815	21 564	20 700	14 653	7 644
Puget Sound Salish	2 194	2 549	1 547	1 712	1 134	1 177	31 706	31 368	21 699	11 623
Muckleshoot	249	315	163	234	134	160	37 917	33 194	21 250	10 129
Nisqually	110	103	58	75	43	44	28 125	29 792	4 375	10 742
Nooksack	194	189	138	107	97	64	28 500	20 417	36 477	15 136
Puyallup	291	258	185	146	158	112	31 434	31 103	16 042	10 913
Skokomish	94	125	77	91	45	65	24 167	20 833	19 583	8 336
Snohomish	142	108	121	89	71	51	31 477	36 908	14 643	16 414
Squaxin Island	111	186	95	99	65	88	37 250	40 833	18 750	13 175
Suquamish	131	136	95	98	70	69	36 042	33 000	25 000	13 076
Swinomish	139	131	87	86	67	58	34 464	31 250	8 333	9 569
Tulalip	431	498	276	310	183	207	33 452	32 054	15 000	10 228
Upper Skagit	71	107	56	59	43	35	22 454	24 375	20 750	10 090
Quinault	592	423	390	290	284	225	27 109	26 818	13 667	11 541
Rocky Boy's Chippewa Cree	1 092	1 066	575	627	442	406	22 313	23 208	18 333	10 090
Round Valley	62	86	50	68	28	43	20 625	19 766	18 750	12 149
Sac and Fox	161	152	107	125	82	117	38 347	47 534	19 722	16 339
Salinan	120	59	73	51	68	22	29 375	46 544	9 313	13 392
Salish	894	727	612	475	429	309	30 071	31 023	18 472	13 151
Salish and Kootenai	792	896	481	594	345	431	28 906	35 063	18 790	11 355
Salish and Kootenai	792	896	481	594	345	431	28 906	35 063	18 790	11 355
Seminole	520	415	398	260	303	126	35 156	36 429	25 917	17 564
Seminole	471	407	366	252	280	126	36 406	46 500	25 917	18 005
Serrano	47	68	43	43	32	43	36 125	35 197	60 000	13 817
Serrano	36	58	32	35	21	35	36 000	35 658	9 167	13 519
Shasta	155	122	91	105	86	57	53 125	55 694	45 625	17 053
Shasta	148	116	88	99	83	51	54 167	56 944	45 625	17 751
Shawnee	285	289	208	167	130	111	50 417	52 257	25 481	20 200
Shawnee	132	190	86	109	62	85	50 458	62 708	6 184	22 684
Shoshone	1 573	1 934	916	1 228	740	870	25 369	27 247	19 760	11 116
Death Valley Timbi-Sha Shoshone	40	48	22	26	16	20	27 500	37 875	9 375	10 284
Goshute	53	66	22	31	17	27	19 000	17 115	8 500	8 322
Wind River (Eastern Shoshone)	35	32	18	15	16	15	11 500	25 000	9 706	9 130
Shoshone	1 311	1 596	766	1 013	621	716	25 332	27 500	19 948	11 117
Shoshone-Bannock Tribes of the Fort Hall Reservation	1 008	1 196	536	749	431	553	27 160	27 656	12 298	9 168
Sioux	6 738	6 143	4 654	4 058	3 451	2 717	33 829	33 888	24 695	13 558
Cheyenne River Sioux	301	260	189	213	161	128	30 500	28 365	19 432	16 383
Fort Peck Sioux	371	372	218	218	139	173	18 068	17 984	16 771	6 420
Oglala Sioux	920	939	636	643	394	402	36 766	37 792	31 250	15 677
Rosebud Sioux	478	430	362	275	302	186	37 286	38 371	24 740	17 923
Sioux	2 541	2 427	1 736	1 557	1 294	1 137	31 797	31 579	23 250	11 366
Sisseton-Wahpeton	124	108	108	58	85	40	57 500	68 125	20 000	18 904
Standing Rock Sioux	269	228	184	144	149	93	35 076	31 500	36 111	12 410
Teton Sioux	966	690	651	482	503	289	36 156	36 635	30 345	18 112
Yankton Sioux	224	164	185	111	131	79	44 643	44 886	29 464	18 214
S'Klallam	453	427	337	293	235	193	37 500	39 732	11 750	14 031
Jamestown S'Klallam	91	118	67	79	57	58	63 472	65 893	9 722	27 917
Klallam	144	139	110	90	75	61	32 039	37 583	6 875	9 346
Lower Elwha Tribal Community	80	46	58	29	32	9	36 500	38 375	8 750	12 092
Port Gamble Klallam	104	99	81	72	64	52	36 875	40 000	25 833	13 104
Spokane	563	460	355	347	268	266	28 406	31 061	19 886	10 507
Stockbridge-Munsee Community of Mohican Indians of Wisconsin	94	43	60	19	46	6	45 625	52 917	9 107	10 044
Te-Moak Tribes of Western Shoshone Indians of Nevada	166	305	108	209	59	141	30 341	36 000	24 191	13 298
Te-Moak Tribes of Western Shoshone Indians	158	303	107	209	59	141	30 114	36 500	24 191	13 248
Three Affiliated Tribes of North Dakota (Fort Bethold)	91	141	68	63	63	38	63 194	63 333	5 417	12 143
Tohono O'Odham	2 789	3 147	1 983	2 148	1 466	1 422	22 732	23 391	13 772	8 294
Ak-Chin	69	77	59	64	57	46	23 333	24 375	14 167	7 276
Tohono O'Odham	2 711	3 065	1 915	2 079	1 400	1 376	22 612	23 270	13 750	8 304
Tolowa	99	173	93	114	74	61	28 819	32 083	23 056	13 272
Tolowa	82	145	77	88	64	44	29 514	36 250	15 694	12 484
Umatilla	421	376	310	274	259	225	38 015	38 633	30 893	14 507
Umpqua	213	179	90	107	52	74	25 417	25 882	21 484	9 736
Cow Creek Umpqua	155	149	70	84	41	55	25 927	26 581	16 875	9 900
Ute	1 609	1 544	1 103	950	818	673	22 829	25 099	14 800	10 666
Southern Ute	213	224	157	152	140	121	32 583	36 736	15 588	14 579

Table 29. **Work Status and Income in 1999 for Selected American Indian and Alaska Native Tribes (One Tribe Reported): 2000**—Con.

[Data based on a sample (except Tables 79 and 80). For information on confidentiality protection, coverage, sampling error, and nonsampling error, see Appendix G. Tribes are shown if respondents reported only one tribe or as American Indian or Alaska Native only and met the specified threshold. For more information, see "How to Use This Census Report"]

Region Division	Population 16 years and over, worked in 1999						Median income in 1999 (dollars)			Per capita income in 1999 (dollars)
	Total		Worked 40 or more weeks							
			Total		Full-time, year-round					
	Male	Female	Male	Female	Male	Female	Households	Families	Nonfamily households	
West Region—Con.										
American Indian and Alaska Native—Con.										
American Indian—Con.										
Ute—Con.										
Uintah Ute	147	148	72	90	54	66	20 938	23 594	15 556	7 546
Ute	926	782	696	484	470	315	24 778	25 026	20 074	11 710
Ute Mountain	323	390	178	224	154	171	18 178	18 958	9 306	7 431
Wailaki	209	274	147	223	123	152	29 183	28 125	29 125	15 094
Warm Springs	620	625	375	381	278	260	28 203	27 837	14 079	7 461
Wascopum	55	60	33	41	20	36	32 292	36 750	26 250	12 995
Washoe	273	284	204	182	174	148	26 591	27 414	15 625	13 065
Washoe	273	284	204	182	174	148	26 591	27 414	15 625	13 065
Winnebago	161	167	108	119	77	65	35 893	43 864	13 750	18 883
Winnebago	100	116	76	77	60	38	36 161	44 318	22 500	15 141
Wintun	436	605	333	426	229	298	31 068	36 250	15 563	12 917
Wintun	427	602	324	423	220	295	31 477	36 406	16 042	12 974
Wiyot	125	117	74	69	63	44	32 500	33 929	23 750	19 990
Wiyot	107	98	56	61	56	40	28 750	35 000	23 750	20 422
Yakama	1 635	1 549	1 078	905	811	561	30 458	29 727	16 875	9 481
Yaqui	3 601	3 085	2 596	2 157	1 913	1 469	31 578	33 102	18 850	11 017
Pascua Yaqui	824	795	580	552	467	314	31 546	32 661	7 750	10 722
Yaqui	2 777	2 260	2 016	1 587	1 446	1 137	31 762	33 774	19 814	11 140
Yavapai Apache	138	223	109	132	94	101	33 828	34 167	31 250	10 279
Yokuts	638	579	451	424	309	232	32 601	34 224	22 440	12 992
Picayune Rancheria of Chukchansi Indians	161	211	119	157	91	99	37 955	53 542	9 698	16 027
Tachi	97	17	68	6	58	6	41 528	43 125	32 955	18 136
Tule River	148	130	106	94	52	26	32 589	30 833	32 614	10 766
Yokuts	226	178	158	130	108	77	25 000	28 611	20 595	10 017
Yuman	1 439	1 487	939	1 141	704	795	26 574	26 566	16 336	10 510
Cocopah Tribe of Arizona	164	141	92	86	73	78	20 221	20 274	16 250	7 146
Fort Mojave Indian Tribe of Arizona	243	344	190	281	154	168	26 133	26 071	18 229	11 488
Havasupai	143	118	60	71	44	57	16 797	20 750	6 250	8 926
Hualapai	222	308	108	233	72	146	22 917	20 625	12 167	7 858
Maricopa	43	47	31	41	31	32	42 609	15 000	41 250	8 999
Quechan	428	391	313	323	214	222	30 659	30 972	23 214	10 670
Yavapai-Prescott Tribe of the Yavapai Reservation	196	133	145	103	116	89	54 028	53 571	17 109	16 568
Yurok	844	801	599	525	437	312	29 246	30 386	18 182	10 612
Yurok	844	801	599	525	437	312	29 246	30 386	18 182	10 612
Alaska Native	**21 945**	**21 189**	**9 949**	**11 183**	**6 457**	**6 800**	**32 927**	**36 635**	**18 492**	**12 773**
Alaskan Athabascan	3 227	3 296	1 227	1 815	787	1 196	27 554	33 063	14 752	12 683
Alaskan Athabascan	1 763	1 875	769	1 017	561	706	29 560	35 573	14 656	13 151
Allakaket Village	49	33	9	15	6	7	17 143	20 625	10 625	8 835
Doyon	176	272	54	185	27	123	37 000	41 875	16 719	14 538
Native Village of Fort Yukon	21	34	11	26	9	21	26 875	33 125	21 250	14 662
Holy Cross Village	33	9	12	3	7	-	21 500	35 208	13 125	7 432
Huslia Village	51	61	10	28	6	11	30 179	32 321	18 000	9 426
Kenaitze Indian Tribe	102	111	27	92	20	71	42 727	59 000	17 353	17 567
Koyukuk Native Village	58	43	15	20	6	13	19 821	23 125	12 500	11 091
Native Village of Minto	59	34	12	15	6	6	18 125	34 375	11 071	10 632
Nondalton Village	41	31	9	9	2	5	15 000	21 071	11 250	6 448
Nulato Village	100	82	18	23	-	12	26 071	30 625	15 938	9 869
Shageluk Native Village	44	29	14	10	8	7	25 833	23 000	6 250	7 442
Native Village of Tanacross	28	26	2	8	-	3	18 333	28 438	7 250	8 419
Village of Venetie	67	34	37	17	24	13	23 333	23 958	11 000	6 473
Aleut	1 509	1 493	794	853	547	564	32 882	40 750	24 000	16 235
Alutiiq Aleut	68	68	56	40	38	15	38 438	39 063	36 250	20 420
Alutiiq	47	33	43	28	27	15	53 750	65 250	40 625	24 554
Bristol Bay Aleut	175	138	38	66	18	20	34 375	46 125	12 125	14 695
Chugach Aleut	85	94	46	55	25	31	46 094	46 719	26 250	15 445
Eskimo Tribes	1 214	974	695	577	494	406	30 943	34 250	22 273	14 082
Eskimo	1 214	974	695	577	494	406	30 943	34 250	22 273	14 082
Eyak	93	136	43	92	32	36	46 875	60 865	17 500	17 957
Inupiat Eskimo	3 641	3 531	1 546	1 773	1 079	1 122	38 750	43 017	15 778	12 922
Native Village of Ambler	30	42	9	12	7	10	36 250	38 750	18 750	10 721
Arctic Slope Corporation	139	227	51	96	38	65	45 000	36 250	13 500	13 579
Native Village of Barrow Inupiat Traditional Government	43	36	24	19	15	12	66 667	65 833	36 250	13 680
Bering Straits Inupiat	167	82	89	46	66	30	35 938	48 625	17 222	21 741
Native Village of Brevig Mission	28	33	19	13	8	4	20 313	16 250	11 250	5 054
Native Village of Buckland	75	63	16	23	14	18	35 938	38 125	17 500	8 633
Native Village of Elim	99	49	18	18	13	9	40 536	40 714	15 417	8 358
Inupiaq	609	579	248	321	183	211	39 922	54 500	13 194	13 844
Inupiat	453	673	245	369	149	276	40 966	52 386	22 083	15 474
Native Village of Kiana	65	72	12	30	8	20	31 250	36 563	8 750	10 146
King Island Native Community	79	57	49	45	29	35	53 750	61 250	16 563	21 423
Native Village of Kivalina	60	48	6	28	4	15	28 750	28 750	10 833	7 032
Native Village of Kotzebue	77	68	30	49	29	40	56 250	49 531	34 583	14 214
Native Village of Koyuk	47	48	15	20	5	5	21 875	17 500	9 167	8 093
Kwiguk	64	42	19	19	8	1	41 875	39 375	30 000	8 952
Nana Inupiat	295	268	110	149	89	89	47 833	48 500	13 571	11 575
Native Village of Noatak	82	64	24	31	16	20	34 063	35 833	7 083	9 441
Nome Eskimo Community	154	160	98	83	78	53	53 125	59 821	45 893	16 586
Native Village of Point Hope	135	107	39	36	37	21	61 250	63 125	19 688	14 475
Native Village of Selawik	39	38	10	7	10	5	22 292	21 719	14 375	9 824
Native Village of Shaktoolik	60	25	29	10	19	9	36 250	47 500	15 417	14 199
Native Village of Shishmaref	99	93	39	40	18	12	26 125	26 786	15 536	8 547
Native Village of Shungnak	65	62	18	26	15	10	36 250	31 500	8 750	9 570
Native Village of Teller	41	44	24	20	17	13	36 250	38 125	32 917	11 672
Native Village of Unalakleet	186	143	80	71	64	36	36 000	37 188	10 000	11 954
Village of Wainwright	70	44	30	24	26	13	56 250	68 333	13 750	17 607
Village of White Mountain	116	95	86	54	50	40	50 455	51 477	15 139	9 670
Koniag Aleut	367	308	122	155	73	122	40 781	48 512	22 500	18 395
Koniag Aleut	155	116	67	85	47	80	53 512	52 981	31 000	29 214

Table 29. **Work Status and Income in 1999 for Selected American Indian and Alaska Native Tribes (One Tribe Reported): 2000**—Con.

[Data based on a sample (except Tables 79 and 80). For information on confidentiality protection, coverage, sampling error, and nonsampling error, see Appendix G. Tribes are shown if respondents reported only one tribe or as American Indian or Alaska Native only and met the specified threshold. For more information, see "How to Use This Census Report"]

Region Division	Population 16 years and over, worked in 1999						Median income in 1999 (dollars)			Per capita income in 1999 (dollars)
	Total		Worked 40 or more weeks							
			Total		Full-time, year-round					
	Male	Female	Male	Female	Male	Female	Households	Families	Nonfamily households	
West Region—Con.										
American Indian and Alaska Native—Con.										
Alaska Native—Con.										
Koniag Aleut—Con.										
Village of Old Harbor	42	41	10	13	10	6	23 125	23 750	9 167	9 535
Native Village of Port Lions	32	56	8	17	-	15	24 167	25 313	9 375	15 164
Sealaska	86	87	37	53	29	33	23 958	64 167	8 839	17 579
Sealaska	82	87	35	53	27	33	34 792	67 750	11 250	18 332
Siberian Eskimo	248	245	76	112	34	43	24 583	29 531	9 250	7 325
Native Village of Gambell	94	86	34	22	14	10	27 639	29 643	14 375	7 458
Native Village of Savoonga	123	125	38	69	16	30	22 059	24 688	8 958	6 803
Tlingit-Haida	3 574	3 522	2 029	2 083	1 448	1 409	36 507	40 333	23 795	14 860
Chilkat Indian Village (Kluckwan)	36	31	12	13	2	4	30 536	31 250	19 375	11 849
Haida	323	286	182	194	92	117	41 853	52 250	33 021	19 531
Hoonah Indian Association	74	49	20	21	11	11	31 250	33 571	21 667	10 657
Hydaburg Cooperative Association	48	25	7	5	-	1	29 375	24 500	23 750	8 217
Organized Village of Kake	92	73	36	46	25	34	43 523	43 365	38 750	17 909
Ketchikan Indian Corporation	127	179	62	105	43	72	27 266	28 810	24 107	12 304
Klawock Cooperative Association	60	51	24	22	17	17	31 250	31 000	21 250	10 051
Organized Village of Saxman	105	66	31	22	27	14	34 000	39 750	12 250	10 776
Sitka Tribe of Alaska	86	66	44	55	38	18	30 673	31 750	15 625	13 893
Tlingit	2 239	2 156	1 400	1 263	1 041	888	37 537	41 466	22 368	15 639
Tsimshian	594	610	323	383	231	249	37 917	42 344	30 000	15 009
Metlakatla Indian Community Annette Island Reserve	213	159	83	80	60	52	40 938	47 083	26 875	14 092
Tsimshian	340	406	216	267	162	188	35 347	36 875	31 786	15 466
Unangan Aleut	727	521	358	297	243	182	47 212	47 955	30 114	18 942
Aleut Corporation	106	61	77	32	50	25	61 500	63 438	43 125	31 884
King Cove	103	79	39	51	28	25	36 875	40 938	18 125	15 094
Qagan Tayagungin Tribe of Sand Point Village	96	75	50	51	25	24	66 250	42 250	71 250	23 299
Saint Paul	130	95	77	55	64	36	41 563	43 125	31 667	14 515
South Naknek Village	56	34	13	15	6	13	26 250	57 708	20 500	12 231
Yup'ik	4 628	4 432	1 703	1 875	889	808	29 068	31 048	13 239	8 979
Akiachak Native Community	113	112	40	47	27	25	33 333	33 333	16 250	7 469
Village of Alakanuk	91	130	41	59	20	22	25 192	26 125	9 750	5 820
Algaaciq Native Village (St. Mary's)	43	93	25	34	16	8	27 500	31 250	21 731	9 494
Village of Aniak	65	52	22	19	13	13	30 833	33 500	8 750	10 390
Asa'carsarmiut Tribe	132	113	32	42	15	17	27 083	26 250	20 000	7 341
Bristol Bay	118	98	62	43	37	11	32 625	31 250	19 821	13 384
Calista	122	84	53	52	18	26	28 333	28 333	16 250	12 207
Village of Chefornak	80	53	26	20	2	3	36 094	36 406	23 750	8 346
Native Village of Chuathbaluk	32	29	14	13	2	-	28 750	28 750	21 250	5 944
Curyung Tribal Council (Native Village of Dillingham)	129	111	64	63	33	40	58 906	60 000	40 417	17 632
Emmonak Village	146	139	48	63	28	29	31 250	38 750	14 688	8 238
Native Village of Goodnews Bay	53	41	14	2	3	-	15 000	20 313	9 583	6 140
Native Village of Hooper Bay	190	138	30	28	4	3	22 917	24 750	8 333	6 574
Iqurmuit Traditional Council	38	52	11	19	2	4	25 313	24 063	45 000	6 876
Native Village of Kasigluk	120	109	28	49	11	15	33 125	34 000	12 917	6 859
Native Village of Kipnuk	132	80	49	45	24	4	33 864	34 091	21 250	8 668
Native Village of Kongiganak	13	20	3	6	3	-	20 000	20 000	-	2 244
Organized Village of Kwethluk	37	36	22	7	13	3	31 667	30 833	45 625	9 104
Native Village of Marshall (Fortuna Ledge)	62	58	23	16	10	3	38 125	39 250	15 625	8 248
Naknek Native Village	43	34	23	26	23	5	53 125	50 417	37 500	17 572
Native Village of Napakiak	57	56	17	21	2	4	27 679	28 393	6 875	8 291
Native Village of Napaskiak	74	65	51	35	26	10	29 688	30 278	9 375	6 836
New Koliganek Village Council	18	26	12	1	8	-	35 625	36 875	16 250	9 073
Newhalen Village	29	36	10	11	6	8	38 438	39 063	36 250	9 917
Newtok Village	62	72	29	23	15	3	33 929	33 472	15 625	8 683
Native Village of Nightmute	36	40	21	17	16	3	30 000	35 417	19 375	6 765
Native Village of Nunapitchuk	114	84	23	31	9	11	30 938	31 250	6 875	7 655
Orutsararmuit Native Village (Bethel)	68	76	23	37	20	30	41 944	35 000	63 750	11 729
Native Village of Saint Michael	28	59	7	19	1	11	27 250	27 250	12 000	9 287
Stebbins Community Association	113	103	24	26	11	10	21 136	22 656	9 063	5 803
Traditional Village of Togiak	64	61	6	7	2	4	13 000	15 625	6 250	5 151
Native Village of Tuntutuliak	66	49	22	10	8	-	25 500	26 500	16 250	6 255
Native Village of Tununak	70	34	28	12	11	-	21 875	26 406	10 000	7 068
Yup'ik	1 336	1 361	519	632	274	360	29 386	31 161	13 618	9 874
Yup'ik Eskimo	338	394	149	183	110	74	32 292	39 766	12 250	10 011
Mountain Division	**5 374 672**	**4 520 294**	**4 357 731**	**3 323 961**	**3 396 573**	**2 155 392**	**41 554**	**48 350**	**26 594**	**20 439**
American Indian and Alaska Native	**128 845**	**124 643**	**85 945**	**80 732**	**63 292**	**54 770**	**25 708**	**27 231**	**14 256**	**9 711**
American Indian	**113 462**	**112 222**	**74 804**	**72 457**	**55 222**	**49 191**	**25 641**	**27 130**	**13 653**	**9 609**
Apache	6 310	5 884	4 063	3 843	2 931	2 860	22 275	23 191	10 748	8 286
Apache	1 713	1 187	1 175	823	802	561	35 475	36 972	20 357	14 758
Jicarilla Apache	524	703	369	489	324	430	27 188	29 808	11 964	9 572
Mescalero Apache	804	808	545	505	429	410	26 339	25 948	12 344	11 126
Payson Tonto Apache	14	17	12	15	6	15	20 833	26 458	6 719	6 306
San Carlos Apache	1 307	1 279	759	765	517	586	18 700	18 761	7 296	5 574
White Mountain Apache	1 842	1 835	1 105	1 209	768	842	17 529	19 779	7 168	5 878
Arapahoe	961	1 042	532	612	360	392	24 325	24 306	11 830	7 247
Arapahoe	182	182	114	139	72	97	29 000	26 250	33 750	9 946
Northern Arapahoe	766	857	413	473	286	295	23 771	24 258	10 417	6 753
Assiniboine	637	669	353	397	250	266	22 910	23 431	10 900	8 833
Assiniboine	352	440	217	280	152	177	25 735	25 104	20 750	9 659
Fort Belknap Assiniboine	211	185	103	96	68	72	18 929	23 125	6 607	7 263
Fort Peck Assiniboine	74	44	33	21	30	17	17 625	18 929	11 827	9 367
Assiniboine Sioux	219	319	143	180	112	106	20 625	16 944	18 438	8 236
Assiniboine Sioux	171	239	113	158	89	95	22 857	21 563	19 167	9 549
Fort Peck Assiniboine and Sioux	48	80	30	22	23	11	17 321	15 179	18 000	5 360
Blackfeet	2 744	2 706	1 475	1 606	1 102	1 009	24 411	26 260	10 787	10 332
Canadian and Latin American	3 240	2 096	2 493	1 488	1 707	966	32 415	37 406	21 149	14 665
Canadian Indian	68	97	47	35	39	30	16 250	60 208	7 639	10 762
Mexican American Indian	2 385	1 400	1 819	1 066	1 206	666	32 878	34 738	21 842	14 740

Table 29. **Work Status and Income in 1999 for Selected American Indian and Alaska Native Tribes (One Tribe Reported): 2000**—Con.

[Data based on a sample (except Tables 79 and 80). For information on confidentiality protection, coverage, sampling error, and nonsampling error, see Appendix G. Tribes are shown if respondents reported only one tribe or as American Indian or Alaska Native only and met the specified threshold. For more information, see "How to Use This Census Report"]

Region Division	Population 16 years and over, worked in 1999						Median income in 1999 (dollars)			Per capita income in 1999 (dollars)
	Total		Worked 40 or more weeks							
			Total		Full-time, year-round					
	Male	Female	Male	Female	Male	Female	Households	Families	Nonfamily households	
Mountain Division—Con.										
American Indian and Alaska Native—Con.										
American Indian—Con.										
Canadian and Latin American—Con.										
South American Indian	161	181	121	90	60	58	37 045	53 065	26 893	19 857
Spanish American Indian	545	394	454	286	377	212	30 817	42 500	16 542	14 284
Chemehuevi	87	43	66	33	60	20	35 208	37 917	6 042	13 260
Cherokee	4 647	4 308	3 659	3 309	2 729	2 159	37 083	40 853	24 725	19 468
Cherokee	4 277	4 071	3 354	3 134	2 506	2 025	36 565	40 560	24 210	19 348
Western Cherokee	213	103	212	76	150	50	38 705	39 792	26 667	23 893
Cheyenne	1 054	1 003	604	574	429	348	22 568	24 473	12 115	8 383
Cheyenne	181	140	139	97	120	46	23 750	26 250	21 979	13 527
Northern Cheyenne	832	832	433	458	296	292	22 682	24 344	10 000	7 494
Cheyenne-Arapaho	50	83	31	39	14	34	16 071	12 240	35 781	6 422
Chickasaw	212	360	150	241	93	137	39 000	37 500	27 037	16 313
Chippewa	1 958	1 896	1 391	1 330	1 023	921	37 298	43 194	21 292	17 859
Chippewa	1 094	1 012	799	735	567	499	38 438	45 670	22 634	19 321
Little Shell Chippewa	231	253	161	209	120	150	25 368	27 279	14 500	12 115
Turtle Mountain Band	414	287	264	138	217	78	40 174	41 548	19 813	15 732
Choctaw	1 198	971	914	695	762	500	44 331	54 688	32 917	21 315
Choctaw	1 008	704	736	484	608	335	41 813	52 578	30 000	20 195
Oklahoma Choctaw	148	200	140	157	116	130	44 130	54 375	33 182	25 617
Coeur D'Alene	210	232	112	187	78	145	33 472	37 768	15 000	10 797
Colorado River Indian	299	370	190	249	166	189	26 705	28 125	7 400	10 097
Colville	144	144	68	85	68	38	47 500	54 643	12 262	14 115
Comanche	276	191	185	115	141	53	26 927	27 232	19 464	15 398
Comanche	276	184	185	108	141	53	26 927	27 232	19 464	15 063
Cree	253	159	127	85	97	54	17 778	21 979	15 938	11 399
Creek	365	420	294	314	248	236	45 074	48 580	21 932	20 656
Muscogee Creek Nation	359	409	289	303	243	227	45 147	48 636	21 932	20 623
Crow	1 536	1 580	913	935	709	694	26 123	25 778	20 714	7 700
Delaware	187	154	134	108	90	68	34 522	36 563	33 309	20 677
Delaware	146	124	99	85	76	53	36 250	40 703	33 750	22 180
Gros Ventres	489	514	267	282	200	199	21 563	22 150	18 897	9 365
Gros Ventres	223	237	144	117	98	70	21 316	22 083	19 833	10 750
Fort Belknap Gros Ventres	266	277	123	165	102	129	21 724	22 171	10 417	8 354
Iroquois	523	554	340	437	291	275	37 378	47 778	18 409	16 822
Mohawk	140	189	118	170	97	114	38 125	53 500	30 500	17 567
Kiowa	185	136	142	104	119	78	33 875	38 281	26 042	18 315
Kiowa	180	117	142	85	119	78	31 667	33 250	26 042	17 840
Kootenai	100	207	78	98	57	89	23 424	23 295	13 125	12 447
Miami	79	80	59	54	51	50	47 250	56 667	27 857	19 578
Navajo	48 112	48 099	30 866	29 887	22 084	19 691	22 872	24 664	8 526	8 097
Nez Perce	551	637	377	436	290	350	28 242	32 875	16 594	11 393
Osage	161	126	123	101	85	84	48 438	50 238	15 714	20 246
Paiute	1 255	1 482	777	987	623	667	28 150	28 735	20 709	11 378
Paiute	618	692	379	455	302	303	28 365	30 917	20 809	10 841
Pyramid Lake	230	343	150	220	105	159	31 411	30 556	12 431	11 244
Walker River	114	201	71	145	61	83	25 521	26 648	16 250	13 284
Yerington Paiute	115	86	53	56	35	46	24 167	23 750	22 750	10 321
Paiute-Shoshone	567	585	319	373	247	280	24 297	29 500	9 844	10 402
Fallon	105	117	83	85	70	60	31 964	32 083	13 438	12 116
Fort McDermitt Paiute and Shoshone Tribes	64	77	25	44	25	37	17 019	22 292	10 625	6 477
Shoshone Paiute	362	345	182	216	130	172	23 438	30 000	8 882	10 825
Pawnee	112	51	101	35	82	27	44 196	41 875	42 768	23 669
Pawnee	112	51	101	35	82	27	44 196	41 875	42 768	23 669
Pima	1 357	1 264	923	901	741	623	29 004	27 872	21 786	8 672
Gila River Indian Community	286	278	159	155	97	114	26 607	25 625	25 893	7 795
Pima	665	658	472	500	367	309	28 902	27 619	20 313	10 862
Salt River Pima-Maricopa	398	323	284	241	269	195	30 750	30 234	30 139	6 640
Potawatomi	367	272	335	209	287	112	51 382	61 810	20 250	23 025
Potawatomi	260	225	248	174	206	90	50 855	66 176	18 875	23 672
Pueblo	10 492	11 166	7 387	7 776	5 618	5 588	26 352	27 084	14 659	9 439
Acoma	752	884	566	668	438	526	27 750	28 529	11 705	9 427
Cochiti	197	211	133	128	106	95	28 304	38 676	9 583	9 935
Hopi	1 801	1 930	1 185	1 225	884	911	26 184	24 668	15 938	9 514
Isleta	773	786	630	570	524	421	28 571	31 056	12 679	12 817
Jemez	556	527	366	369	252	238	28 319	29 550	13 889	8 480
Laguna	1 250	1 339	946	926	767	689	29 627	33 226	10 430	10 241
Nambe	141	115	94	77	56	54	23 125	25 417	9 375	8 943
Picuris	60	69	39	66	32	40	24 167	41 250	15 000	13 599
Pojoaque	32	36	29	28	29	20	21 250	30 536	10 250	8 265
Pueblo	248	124	183	94	117	77	33 906	51 250	23 229	19 555
San Felipe	383	589	254	458	217	388	28 750	23 472	24 063	8 532
San Ildefonso	129	110	107	73	90	67	25 729	25 625	15 250	10 100
San Juan Pueblo	293	311	180	240	149	184	29 271	27 857	19 375	10 936
Sandia	78	94	70	74	66	70	35 893	36 071	32 083	14 143
Santa Ana	103	194	88	153	75	127	40 446	38 750	24 844	11 013
Santa Clara	208	203	162	146	128	113	23 000	24 327	17 083	10 185
Santo Domingo	627	658	451	413	295	246	26 515	27 660	7 426	6 533
Taos	498	407	283	307	188	167	23 520	29 625	8 214	11 385
Tesuque	120	125	104	96	102	62	32 917	29 479	40 781	11 995
Tewa	127	103	95	63	83	30	23 000	23 875	16 667	8 607
Zia	161	220	106	140	84	108	30 921	31 667	25 357	9 060
Zuni	1 631	1 794	1 033	1 235	711	786	21 061	20 129	14 063	7 359
Rocky Boy's Chippewa Cree	998	893	497	559	373	367	21 453	21 908	16 125	9 765
Salish	643	497	385	330	289	207	26 250	28 828	11 579	11 337
Salish and Kootenai	654	763	367	487	269	370	28 155	33 523	14 688	10 585
Salish and Kootenai	654	763	367	487	269	370	28 155	33 523	14 688	10 585
Seminole	149	129	108	91	99	62	33 542	28 750	12 344	19 870
Seminole	112	129	79	91	79	62	35 368	28 750	12 344	20 723
Shoshone	1 300	1 408	740	835	591	610	24 753	26 771	16 328	10 912
Goshute	53	64	22	31	17	27	19 000	17 115	8 500	8 367
Shoshone	1 076	1 140	619	662	495	477	24 836	26 955	16 473	11 074

Table 29. **Work Status and Income in 1999 for Selected American Indian and Alaska Native Tribes (One Tribe Reported): 2000**—Con.

[Data based on a sample (except Tables 79 and 80). For information on confidentiality protection, coverage, sampling error, and nonsampling error, see Appendix G. Tribes are shown if respondents reported only one tribe or as American Indian or Alaska Native only and met the specified threshold. For more information, see "How to Use This Census Report"]

Region Division	Population 16 years and over, worked in 1999						Median income in 1999 (dollars)			Per capita income in 1999 (dollars)
	Total		Worked 40 or more weeks							
			Total		Full-time, year-round					
	Male	Female	Male	Female	Male	Female	Households	Families	Nonfamily households	
Mountain Division—Con.										
American Indian and Alaska Native—Con.										
American Indian—Con.										
Shoshone-Bannock Tribes of the Fort Hall Reservation	961	1 097	507	674	402	531	26 991	27 328	12 460	9 025
Sioux	3 663	3 290	2 407	2 028	1 805	1 426	30 795	31 467	18 444	11 399
Cheyenne River Sioux	192	147	111	129	83	113	27 500	22 375	38 125	16 570
Fort Peck Sioux	334	358	200	204	135	159	17 543	17 431	16 250	6 499
Oglala Sioux	475	512	308	339	207	220	32 583	31 406	32 768	13 008
Rosebud Sioux	299	304	212	185	184	117	38 393	37 125	17 083	17 032
Sioux	1 332	1 123	877	645	687	513	28 403	30 927	14 375	9 659
Standing Rock Sioux	154	149	95	87	72	65	33 235	27 500	26 250	10 978
Teton Sioux	455	359	277	219	200	122	35 239	35 641	16 625	12 077
Te-Moak Tribes of Western Shoshone Indians of Nevada	161	259	103	165	59	115	31 136	38 750	23 603	14 405
Te-Moak Tribes of Western Shoshone Indians	153	257	102	165	59	115	30 909	39 583	23 603	14 360
Three Affiliated Tribes of North Dakota (Fort Bethold)	51	108	41	46	36	29	32 083	55 625	5 417	11 594
Tohono O'Odham	2 452	2 813	1 719	1 898	1 301	1 304	21 982	22 646	12 697	7 779
Ak-Chin	69	77	59	64	57	46	23 333	24 375	14 167	7 276
Tohono O'Odham	2 383	2 731	1 660	1 829	1 244	1 258	21 914	22 586	12 616	7 787
Ute	1 502	1 406	1 007	857	754	617	21 557	23 912	14 675	10 235
Southern Ute	213	206	157	137	140	106	32 583	36 736	15 588	14 485
Uintah Ute	145	142	72	86	54	62	20 938	23 594	15 556	7 415
Ute	821	675	600	411	406	278	22 016	22 372	17 500	11 010
Ute Mountain	323	383	178	223	154	171	18 178	18 958	9 306	7 472
Washoe	198	167	145	89	129	77	26 417	27 019	13 000	11 679
Washoe	198	167	145	89	129	77	26 417	27 019	13 000	11 679
Yakama	45	43	17	33	13	17	17 250	69 375	16 250	7 505
Yaqui	2 454	2 240	1 736	1 541	1 305	1 083	29 139	30 333	17 972	9 894
Pascua Yaqui	721	702	509	475	403	272	30 954	31 838	6 964	10 937
Yaqui	1 733	1 508	1 227	1 048	902	793	28 258	29 978	18 988	9 446
Yavapai Apache	124	172	95	103	80	76	33 203	27 333	31 250	9 044
Yuman	1 031	995	637	734	484	505	25 607	24 970	16 142	10 075
Cocopah Tribe of Arizona	159	131	87	82	70	74	18 958	19 219	16 786	7 762
Fort Mojave Indian Tribe of Arizona	183	241	130	188	106	110	26 705	22 500	20 893	8 695
Havasupai	127	98	53	51	41	37	15 859	20 000	6 250	6 859
Hualapai	215	297	101	228	69	146	21 786	19 167	12 167	7 822
Quechan	135	50	113	45	72	21	31 739	31 743	24 583	13 360
Yavapai-Prescott Tribe of the Yavapai Reservation	194	133	143	103	116	89	53 750	53 214	17 109	16 538
Alaska Native	**851**	**832**	**556**	**472**	**381**	**325**	**34 402**	**37 019**	**27 574**	**11 898**
Alaskan Athabascan	88	110	49	60	31	52	28 224	28 355	24 583	11 827
Aleut	71	80	41	36	41	21	25 833	16 786	15 000	10 183
Tlingit-Haida	222	194	129	125	102	91	35 139	54 167	23 125	13 516
Tlingit	170	150	98	93	75	59	35 833	61 875	27 574	13 026
Pacific Division	**12 882 643**	**10 725 922**	**10 383 199**	**7 965 953**	**7 725 830**	**4 950 108**	**46 708**	**52 851**	**30 987**	**22 578**
American Indian and Alaska Native	**141 147**	**126 296**	**96 406**	**83 053**	**67 470**	**52 216**	**34 665**	**37 150**	**22 049**	**14 406**
American Indian	**88 803**	**81 155**	**64 728**	**55 989**	**46 135**	**35 704**	**35 668**	**38 024**	**23 604**	**15 275**
Apache	3 387	2 508	2 534	1 760	1 949	1 150	37 941	41 344	22 036	17 496
Apache	2 595	2 013	1 974	1 405	1 530	926	37 595	40 022	22 043	16 558
Chiricahua	205	104	91	76	67	41	35 313	29 773	15 227	14 208
Mescalero Apache	343	199	284	150	198	97	39 605	42 276	20 781	20 340
Arapahoe	175	151	124	84	87	34	29 911	39 219	27 946	18 308
Arapahoe	149	85	114	56	87	34	60 673	44 342	28 839	25 732
Assiniboine	109	167	61	121	48	80	31 477	31 000	15 625	11 691
Assiniboine	109	165	61	119	48	78	31 477	31 000	15 625	11 605
Blackfeet	1 766	1 618	1 274	1 178	906	695	38 136	40 132	26 250	17 305
Cahuilla	340	451	246	283	163	218	40 238	40 521	16 875	17 962
Cahuilla	171	260	143	171	113	124	41 369	38 393	33 333	14 026
Morongo Band of Cahuilla Mission Indians	101	129	61	56	35	41	29 545	38 750	16 364	23 931
California Tribes	101	223	48	133	35	99	33 750	32 434	55 000	9 017
Yuki	42	113	16	60	14	38	33 750	32 188	70 875	7 987
Canadian and Latin American	15 323	9 611	11 260	6 031	6 427	3 149	34 438	33 379	26 187	11 380
Canadian Indian	291	359	204	242	187	165	33 125	39 167	22 266	17 071
Central American Indian	593	396	467	252	337	124	38 095	39 107	33 641	13 656
Mexican American Indian	13 003	7 904	9 426	4 829	5 214	2 469	34 518	32 829	25 262	10 751
South American Indian	501	321	418	219	236	131	33 523	36 346	28 938	16 499
Spanish American Indian	845	554	686	423	435	217	34 333	38 125	28 466	14 087
Chehalis	131	118	80	69	65	51	31 625	32 361	26 471	13 732
Chemakuan	93	113	45	67	39	58	26 250	27 212	12 917	7 899
Quileute	53	91	33	50	28	41	21 875	25 114	13 542	7 302
Chemehuevi	84	111	78	76	67	56	35 250	39 844	11 136	11 278
Cherokee	11 122	11 301	8 490	8 234	6 393	5 485	38 633	43 188	26 590	19 549
Cherokee	10 552	10 729	7 997	7 819	6 016	5 255	37 923	42 475	25 677	19 472
Western Cherokee	338	229	298	158	217	92	49 712	52 813	46 042	22 279
Cheyenne	384	240	286	134	192	122	48 571	54 276	27 083	17 986
Cheyenne	206	108	153	72	126	64	46 364	53 289	38 281	20 034
Northern Cheyenne	156	127	111	57	44	53	50 000	81 760	9 479	15 391
Chickasaw	715	734	529	489	384	311	41 938	48 636	26 964	21 474
Chinook	253	93	188	87	155	74	55 625	63 382	50 167	33 757
Chinook	227	93	177	87	144	74	62 250	63 971	43 438	34 922
Chippewa	2 600	2 344	1 931	1 551	1 410	1 000	38 246	46 047	24 000	20 344
Chippewa	1 648	1 520	1 268	966	931	672	34 692	42 770	22 250	19 939
Sault Ste. Marie Chippewa	79	97	60	76	58	59	60 893	90 711	34 500	17 393
Turtle Mountain Band	392	278	287	218	219	145	45 903	45 455	47 083	22 407
Choctaw	2 757	2 800	2 138	1 931	1 812	1 257	41 700	45 038	29 358	18 930
Choctaw	2 418	2 387	1 856	1 669	1 611	1 113	41 272	44 286	28 446	18 971
Oklahoma Choctaw	307	383	258	240	191	137	46 435	51 771	35 156	20 348
Chumash	843	940	697	746	458	463	42 102	45 000	24 866	17 838
Chumash	816	904	670	723	438	461	42 500	45 556	25 000	18 174
Coeur D'Alene	96	154	79	120	59	93	25 833	23 375	25 250	16 615
Colville	1 713	1 953	1 039	1 341	807	1 047	29 426	30 424	17 788	11 609

Table 29. **Work Status and Income in 1999 for Selected American Indian and Alaska Native Tribes (One Tribe Reported): 2000**—Con.

[Data based on a sample (except Tables 79 and 80). For information on confidentiality protection, coverage, sampling error, and nonsampling error, see Appendix G. Tribes are shown if respondents reported only one tribe or as American Indian or Alaska Native only and met the specified threshold. For more information, see "How to Use This Census Report"]

Region Division	Population 16 years and over, worked in 1999						Median income in 1999 (dollars)			Per capita income in 1999 (dollars)
	Total		Worked 40 or more weeks							
			Total		Full-time, year-round					
	Male	Female	Male	Female	Male	Female	Households	Families	Nonfamily households	
Pacific Division—Con.										
American Indian and Alaska Native—Con.										
American Indian—Con.										
Comanche	480	333	447	209	387	115	41 477	35 682	41 081	16 482
Comanche	480	333	447	209	387	115	41 477	35 682	41 081	16 482
Confederated Tribes of the Siletz Reservation	407	421	281	301	197	215	26 141	28 523	22 619	12 141
Coquille	83	115	75	49	72	39	40 288	47 292	2 500-	15 849
Costanoan	368	314	245	274	155	224	55 694	55 833	12 308	19 382
Cowlitz	359	254	258	181	213	125	55 521	55 990	35 050	18 978
Cree	294	200	234	166	192	117	63 092	64 408	36 458	23 284
Creek	853	820	626	608	450	375	38 009	46 600	30 694	22 192
Muscogee Creek Nation	818	782	591	591	415	363	36 939	45 650	30 694	21 554
Crow	180	126	134	67	103	37	50 000	53 333	21 250	21 700
Cupeno	82	45	74	30	18	24	30 000	25 750	26 250	11 316
Cupeno	48	30	43	29	14	23	36 528	35 833	26 250	11 179
Delaware	444	297	372	229	248	164	52 813	58 804	28 393	26 496
Delaware	356	267	312	203	213	153	51 761	57 500	29 464	27 748
Diegueno	519	621	327	422	206	296	34 410	34 744	24 375	20 084
Barona Group of Capitan Grande Band	31	42	23	20	18	9	107 500	103 623	117 475	38 282
Diegueno	182	273	149	172	103	140	33 125	34 375	20 000	21 681
Mesa Grande Band of Diegueno Mission Indians	57	58	29	36	3	21	26 750	27 000	23 750	10 792
San Pasqual Band of Diegueno Mission Indians	124	85	55	72	32	49	32 500	30 536	12 188	10 101
Santa Ysabel Band of Diegueno Mission Indians	39	79	12	56	6	24	20 417	25 625	15 833	10 778
Viejas (Baron Long) Group of Capitan Grande Band	18	19	18	19	11	14	83 235	82 333	90 065	37 004
Gabrieleno	313	170	260	151	134	73	48 542	49 583	31 635	17 388
Grand Ronde	545	454	422	323	358	204	40 851	43 750	30 859	15 026
Gros Ventres	109	85	79	55	43	39	39 063	20 417	41 591	14 620
Gros Ventres	109	79	79	49	43	39	40 163	25 625	41 591	15 318
Hoopa	619	495	391	304	292	228	27 824	35 223	13 333	12 482
Hoopa Valley Tribe	619	495	391	304	292	228	27 824	35 223	13 333	12 482
Iroquois	1 109	979	895	762	664	559	51 619	58 533	30 500	27 237
Iroquois	167	181	146	136	112	100	54 297	66 667	45 375	22 556
Mohawk	321	275	228	229	172	137	55 417	52 019	29 792	35 980
Oneida Nation of New York	174	189	104	151	85	134	31 583	36 250	29 432	22 785
Seneca	120	135	103	79	33	61	46 250	65 156	22 266	18 848
Juaneno (Acjachemem)	551	612	449	480	319	291	47 344	53 333	26 726	17 032
Kalispel Indian Community	24	63	10	55	8	37	20 156	23 750	10 781	10 070
Karuk Tribe of California	679	589	341	387	249	225	30 988	35 417	13 854	13 835
Kickapoo	122	98	79	35	60	22	62 188	72 727	26 250	17 712
Kickapoo	103	98	71	35	60	22	68 438	72 727	9 688	20 687
Kiowa	146	155	109	87	86	74	57 083	68 750	16 429	19 783
Kiowa	136	155	99	87	76	74	55 694	68 015	16 429	20 164
Klamath	512	681	355	507	238	330	25 417	27 644	18 523	11 000
Luiseno	766	712	591	486	464	311	46 453	47 917	36 932	15 793
La Jolla Band of Luiseno Mission Indians	44	76	37	44	34	31	22 396	19 922	28 125	11 877
Luiseno	295	290	213	200	158	110	33 125	30 893	38 056	12 969
Pala Band of Luiseno Mission Indians	112	86	83	56	63	30	45 250	60 179	38 750	15 465
Pechanga Band of Luiseno Mission Indians	110	109	99	79	77	60	51 023	52 045	14 821	20 158
Soboba	118	41	79	30	57	28	73 125	73 500	50 956	21 883
Rincon Band of Luiseno Mission Indians	43	50	39	30	38	15	40 536	40 536	-	16 328
Lumbee	215	219	183	166	143	70	41 089	41 957	23 906	19 445
Lummi	674	690	442	430	345	317	37 121	37 963	13 542	12 936
Maidu	456	435	304	351	255	200	20 710	20 800	12 460	11 758
Maidu	383	341	259	272	216	179	21 051	21 450	12 407	12 015
Makah	378	371	204	227	148	162	24 167	25 446	17 344	11 030
Mission Indians	253	200	171	157	138	128	31 518	40 000	25 278	16 537
Mission Indians	189	143	126	108	105	86	29 038	34 167	22 917	16 892
Me-Wuk	625	592	443	449	308	259	35 225	36 944	20 110	14 572
Me-Wuk	625	581	443	438	308	257	35 400	36 875	17 083	14 521
Modoc	136	69	95	45	55	20	30 216	29 844	9 643	10 980
Modoc	130	69	89	45	55	20	29 688	28 906	9 643	11 002
Mono	293	416	207	299	142	213	24 500	26 304	16 944	12 126
Mono	278	391	195	276	142	203	24 750	26 429	17 708	12 359
Navajo	2 848	2 728	2 236	1 895	1 725	1 272	41 171	47 738	21 149	15 209
Nez Perce	370	360	215	241	141	119	27 319	38 452	16 875	14 264
Nomlaki	69	88	42	54	24	35	19 620	28 750	8 125	9 111
Nomlaki	66	81	39	51	24	32	19 783	27 813	6 607	9 040
Osage	396	372	255	265	185	163	44 554	49 485	36 328	24 533
Ottawa	179	127	121	107	60	83	41 161	43 750	40 450	14 860
Ottawa	146	88	88	68	32	50	41 500	43 068	40 956	13 538
Paiute	980	935	680	654	511	422	31 757	34 283	16 696	14 228
Burns Paiute Tribe	21	51	12	20	8	17	28 750	18 750	6 250	6 463
Paiute	837	750	590	557	452	359	30 393	34 688	17 159	14 308
Paiute-Shoshone	136	191	88	144	54	81	23 958	25 250	20 000	11 496
Shoshone Paiute	98	116	68	74	40	44	20 313	20 625	18 125	9 638
Pima	287	294	197	156	146	108	36 477	36 786	31 607	13 335
Pima	239	272	160	134	119	93	35 833	35 655	32 708	13 036
Pit River	247	309	146	220	101	123	22 833	16 944	7 375	8 570
Pit River Tribe of California	243	309	142	220	97	123	23 667	22 589	9 375	8 610
Pomo	1 028	1 045	724	617	478	437	27 238	30 053	17 461	10 450
Pomo	688	749	475	437	313	292	24 338	26 454	15 278	10 177
Potawatomi	601	616	460	477	365	288	42 235	51 591	20 221	21 797
Citizen Potawatomi Nation	120	95	101	75	76	50	50 114	50 682	15 417	23 019
Potawatomi	430	506	322	395	260	231	38 918	44 900	21 103	21 440
Pueblo	1 491	1 516	1 128	1 105	840	687	44 214	51 176	25 801	20 602
Acoma	77	120	63	83	63	53	60 278	63 750	14 286	9 910
Hopi	337	322	272	216	210	112	46 573	50 735	37 946	17 864
Laguna	136	161	103	123	54	94	25 625	26 625	16 389	16 528
Pueblo	384	354	287	287	190	194	49 167	54 740	30 089	21 575
Ysleta Del Sur Pueblo of Texas	137	108	87	77	73	28	42 813	45 357	21 912	19 129

Table 29. **Work Status and Income in 1999 for Selected American Indian and Alaska Native Tribes (One Tribe Reported): 2000**—Con.

[Data based on a sample (except Tables 79 and 80). For information on confidentiality protection, coverage, sampling error, and nonsampling error, see Appendix G. Tribes are shown if respondents reported only one tribe or as American Indian or Alaska Native only and met the specified threshold. For more information, see "How to Use This Census Report"]

Region Division	Population 16 years and over, worked in 1999						Median income in 1999 (dollars)			Per capita income in 1999 (dollars)
	Total		Worked 40 or more weeks							
			Total		Full-time, year-round					
	Male	Female	Male	Female	Male	Female	Households	Families	Nonfamily households	
Pacific Division—Con.										
American Indian and Alaska Native—Con.										
American Indian—Con.										
Puget Sound Salish	2 147	2 509	1 516	1 685	1 116	1 162	31 868	31 552	21 250	11 627
Muckleshoot	249	310	163	234	134	160	37 917	33 194	21 250	10 162
Nisqually	110	97	58	69	43	44	28 125	29 792	4 375	10 826
Nooksack	194	176	138	94	97	57	29 000	20 417	37 159	14 863
Puyallup	278	252	185	146	158	112	31 507	31 103	16 458	11 108
Skokomish	94	125	77	91	45	65	26 563	22 083	19 583	8 451
Snohomish	130	108	109	89	64	51	30 795	37 368	13 750	16 866
Squaxin Island	98	186	82	99	60	88	36 625	40 833	18 125	12 513
Suquamish	131	136	95	98	70	69	36 042	33 000	25 000	13 076
Swinomish	139	131	87	86	67	58	34 464	31 250	8 333	9 569
Tulalip	428	498	276	310	183	207	33 810	32 321	15 000	10 254
Upper Skagit	71	107	56	59	43	35	22 454	24 375	20 750	10 090
Quinault	570	417	373	290	273	225	26 953	26 667	13 667	11 542
Rocky Boy's Chippewa Cree	94	173	78	68	69	39	32 596	35 833	32 083	13 217
Round Valley	61	86	49	68	27	43	20 000	19 688	18 750	11 953
Salinan	107	59	68	51	63	22	28 482	52 727	9 156	13 255
Salish	251	230	227	145	140	102	40 688	34 135	32 625	18 150
Salish and Kootenai	138	133	114	107	76	61	38 750	36 875	22 431	16 101
Salish and Kootenai	138	133	114	107	76	61	38 750	36 875	22 431	16 101
Seminole	371	286	290	169	204	64	36 786	53 125	26 667	16 745
Seminole	359	278	287	161	201	64	41 667	56 250	26 667	17 132
Serrano	47	68	43	43	32	43	36 125	35 197	60 000	13 817
Serrano	36	58	32	35	21	35	36 000	35 658	9 167	13 519
Shasta	153	122	91	105	86	57	53 542	55 972	45 625	17 099
Shasta	146	116	88	99	83	51	54 583	57 222	45 625	17 804
Shawnee	238	201	186	90	111	63	51 979	62 727	27 344	21 824
Shawnee	112	141	78	66	57	57	52 167	65 441	9 167	25 684
Shoshone	273	526	176	393	149	260	28 583	30 455	24 205	11 790
Shoshone	235	456	147	351	126	239	28 438	30 795	24 091	11 250
Sioux	3 075	2 853	2 247	2 030	1 646	1 291	39 048	40 306	30 344	16 359
Cheyenne River Sioux	109	113	78	84	78	15	43 056	43 056	11 250	16 141
Oglala Sioux	445	427	328	304	187	182	42 008	41 116	30 625	19 007
Rosebud Sioux	179	126	150	90	118	69	35 781	40 000	27 639	19 581
Sioux	1 209	1 304	859	912	607	624	37 059	33 519	26 818	13 290
Standing Rock Sioux	115	79	89	57	77	28	35 985	35 729	36 667	14 865
Teton Sioux	511	331	374	263	303	167	42 059	50 531	36 875	24 534
Yankton Sioux	112	102	101	59	67	52	55 893	51 944	29 464	14 299
S'Klallam	453	418	337	293	235	193	37 500	39 732	11 750	14 125
Jamestown S'Klallam	91	118	67	79	57	58	63 472	65 893	9 722	27 917
Klallam	144	132	110	90	75	61	32 039	37 583	6 875	9 445
Lower Elwha Tribal Community	80	46	58	29	32	9	36 500	38 375	8 750	12 092
Port Gamble Klallam	104	97	81	72	64	52	36 875	40 000	25 833	13 201
Spokane	535	427	334	337	254	256	28 375	31 023	19 886	10 704
Tohono O'Odham	337	334	264	250	165	118	26 940	40 294	23 319	14 790
Tohono O'Odham	328	334	255	250	156	118	26 552	37 917	23 319	14 667
Tolowa	96	166	90	107	74	61	29 306	35 625	23 056	13 456
Tolowa	79	145	74	88	64	44	29 514	36 250	15 694	12 613
Umatilla	413	351	303	253	254	214	34 951	38 333	28 500	14 872
Umpqua	188	155	78	97	49	64	25 758	25 515	30 357	9 756
Cow Creek Umpqua	152	125	67	74	38	45	25 927	26 213	20 714	9 932
Ute	107	138	96	93	64	56	38 696	46 146	25 893	16 741
Ute	105	107	96	73	64	37	38 696	46 146	25 893	17 024
Wailaki	199	257	137	206	113	135	30 000	28 125	30 962	15 016
Warm Springs	611	592	369	353	272	246	28 281	27 837	11 827	7 131
Wascopum	55	60	33	41	20	36	32 292	36 750	26 250	12 995
Washoe	75	117	59	93	45	71	26 964	30 000	25 455	15 836
Washoe	75	117	59	93	45	71	26 964	30 000	25 455	15 836
Winnebago	88	70	52	44	42	28	34 000	37 778	10 500	15 553
Wintun	423	580	320	416	216	288	31 136	35 469	15 104	12 884
Wintun	422	577	319	413	215	285	31 364	35 625	16 042	12 950
Wiyot	118	108	67	69	56	44	30 938	33 036	23 750	17 435
Wiyot	100	89	49	61	49	40	24 911	30 938	23 750	17 456
Yakama	1 590	1 506	1 061	872	798	544	30 491	29 668	17 096	9 539
Yaqui	1 147	845	860	616	608	386	40 089	42 798	22 250	14 208
Pascua Yaqui	103	93	71	77	64	42	36 731	35 921	15 000	9 266
Yaqui	1 044	752	789	539	544	344	41 169	46 974	22 938	14 943
Yokuts	638	570	451	415	309	223	32 939	34 655	22 440	12 990
Picayune Rancheria of Chukchansi Indians	161	209	119	155	91	97	38 182	53 958	9 698	16 032
Tachi	97	17	68	6	58	6	41 528	43 125	32 955	18 136
Tule River	148	123	106	87	52	19	32 589	30 833	32 614	10 679
Yokuts	226	178	158	130	108	77	26 000	29 722	20 595	10 023
Yuman	408	492	302	407	220	290	28 913	29 702	18 304	11 462
Fort Mojave Indian Tribe of Arizona	60	103	60	93	48	58	25 833	27 262	17 708	18 156
Quechan	293	341	200	278	142	201	28 011	28 875	13 750	9 950
Yurok	797	742	576	489	418	297	28 922	29 813	19 318	10 492
Yurok	797	742	576	489	418	297	28 922	29 813	19 318	10 492
Alaska Native	**21 094**	**20 357**	**9 393**	**10 711**	**6 076**	**6 475**	**32 888**	**36 618**	**18 135**	**12 802**
Alaskan Athabascan	3 139	3 186	1 178	1 755	756	1 144	27 466	33 407	14 660	12 707
Alaskan Athabascan	1 708	1 808	738	979	535	674	29 555	35 911	14 388	13 219
Allakaket Village	49	33	9	15	6	7	17 143	20 625	10 625	8 835
Doyon	171	266	49	185	22	123	37 125	42 656	17 188	14 505
Native Village of Fort Yukon	21	34	11	26	9	21	26 875	33 125	21 250	14 662
Holy Cross Village	33	9	12	3	7	-	21 500	35 208	13 125	7 432
Huslia Village	51	61	10	28	6	11	30 179	32 321	18 000	9 426
Kenaitze Indian Tribe	87	103	27	84	20	63	43 580	60 938	20 288	18 294
Koyukuk Native Village	58	43	15	20	6	13	19 821	23 125	12 500	11 091
Native Village of Minto	59	34	12	15	6	6	18 125	34 375	11 071	10 632
Nondalton Village	41	31	9	9	2	5	15 000	21 071	11 250	6 448
Nulato Village	100	75	18	23	-	12	26 071	30 625	15 938	10 040
Shageluk Native Village	44	29	14	10	8	7	25 833	23 000	6 250	7 442
Native Village of Tanacross	28	26	2	8	-	3	18 333	28 438	7 250	8 419

Table 29. **Work Status and Income in 1999 for Selected American Indian and Alaska Native Tribes (One Tribe Reported): 2000**—Con.

[Data based on a sample (except Tables 79 and 80). For information on confidentiality protection, coverage, sampling error, and nonsampling error, see Appendix G. Tribes are shown if respondents reported only one tribe or as American Indian or Alaska Native only and met the specified threshold. For more information, see "How to Use This Census Report"]

Region Division	Population 16 years and over, worked in 1999						Median income in 1999 (dollars)			Per capita income in 1999 (dollars)
	Total		Worked 40 or more weeks							
			Total		Full-time, year-round					
	Male	Female	Male	Female	Male	Female	Households	Families	Nonfamily households	
Pacific Division—Con.										
American Indian and Alaska Native—Con.										
Alaska Native—Con.										
Alaskan Athabascan—Con.										
Village of Venetie	67	34	37	17	24	13	23 333	23 958	11 000	6 473
Aleut	1 438	1 413	753	817	506	543	33 056	42 250	24 375	16 593
Alutiiq Aleut	68	68	56	40	38	15	38 438	39 063	36 250	20 420
Alutiiq	47	33	43	28	27	15	53 750	65 250	40 625	24 554
Bristol Bay Aleut	175	138	38	66	18	20	34 375	46 125	12 125	15 145
Chugach Aleut	85	94	46	55	25	31	46 094	46 719	26 250	15 749
Eskimo Tribes	1 087	938	592	543	401	395	29 800	33 708	21 583	13 837
Eskimo	1 087	938	592	543	401	395	29 800	33 708	21 583	13 837
Eyak	82	125	43	81	32	36	43 333	54 500	17 500	18 277
Inupiat Eskimo	3 540	3 435	1 479	1 731	1 043	1 082	38 795	43 190	15 525	12 995
Native Village of Ambler	30	42	9	12	7	10	36 250	38 750	18 750	10 721
Arctic Slope Corporation	139	220	51	96	38	65	45 000	36 250	13 500	13 536
Native Village of Barrow Inupiat Traditional Government	43	36	24	19	15	12	66 667	65 833	36 250	13 680
Bering Straits Inupiat	158	75	80	46	57	30	36 875	48 625	20 536	22 051
Native Village of Brevig Mission	28	33	19	13	8	4	20 313	16 250	11 250	5 054
Native Village of Buckland	75	63	16	23	14	18	35 938	38 125	17 500	8 633
Native Village of Elim	99	49	18	18	13	9	40 536	40 714	15 417	8 358
Inupiaq	597	575	248	317	183	207	39 922	54 500	13 194	13 859
Inupiat	435	642	238	347	142	254	40 625	52 813	20 729	15 531
Native Village of Kiana	65	72	12	30	8	20	31 250	36 563	8 750	10 146
King Island Native Community	79	57	49	45	29	35	53 750	61 250	16 563	21 423
Native Village of Kivalina	60	48	6	28	4	15	28 750	28 750	10 833	7 032
Native Village of Kotzebue	77	68	30	49	29	40	56 250	49 531	34 583	14 214
Native Village of Koyuk	47	48	15	20	5	5	21 875	17 500	9 167	8 093
Kwiguk	64	42	19	19	8	1	41 875	39 375	30 000	8 952
Nana Inupiat	291	259	106	149	85	89	48 167	48 833	13 571	11 705
Native Village of Noatak	82	64	24	31	16	20	34 063	35 833	7 083	9 441
Nome Eskimo Community	154	160	98	83	78	53	53 125	59 821	45 893	16 586
Native Village of Point Hope	135	107	39	36	37	21	61 250	63 125	19 688	14 475
Native Village of Selawik	39	38	10	7	10	5	22 292	21 719	14 375	9 824
Native Village of Shaktoolik	60	25	29	10	19	9	36 250	47 500	15 417	14 199
Native Village of Shishmaref	99	93	39	40	18	12	26 125	26 786	15 536	8 547
Native Village of Shungnak	65	49	18	26	15	10	44 375	42 083	8 750	10 226
Native Village of Teller	41	44	24	20	17	13	36 250	38 125	32 917	11 672
Native Village of Unalakleet	186	143	80	71	64	36	36 000	37 188	10 000	12 231
Village of Wainwright	70	44	30	24	26	13	56 250	68 333	13 750	17 607
Village of White Mountain	62	74	39	40	34	26	29 688	33 750	15 139	9 347
Koniag Aleut	353	299	115	155	73	122	40 781	48 512	22 500	19 004
Koniag Aleut	155	116	67	85	47	80	53 512	52 981	31 000	29 214
Village of Old Harbor	42	41	10	13	10	6	23 125	23 750	9 167	10 994
Native Village of Port Lions	32	47	8	17	-	15	24 167	25 313	9 375	15 251
Sealaska	86	87	37	53	29	33	23 958	64 167	8 839	17 900
Sealaska	82	87	35	53	27	33	34 792	67 750	11 250	18 708
Siberian Eskimo	244	245	72	112	30	43	24 306	28 906	9 250	7 289
Native Village of Gambell	94	86	34	22	14	10	27 639	29 643	14 375	7 458
Native Village of Savoonga	123	125	38	69	16	30	22 059	24 688	8 958	6 803
Tlingit-Haida	3 352	3 328	1 900	1 958	1 346	1 318	36 593	39 920	23 878	14 929
Chilkat Indian Village (Kluckwan)	36	31	12	13	2	4	30 536	31 250	19 375	11 849
Haida	312	268	182	181	92	104	43 250	52 250	34 271	19 518
Hoonah Indian Association	74	49	20	21	11	11	31 250	33 571	21 667	10 657
Hydaburg Cooperative Association	48	25	7	5	-	1	29 375	24 500	23 750	8 217
Organized Village of Kake	92	73	36	46	25	34	43 523	43 365	38 750	17 909
Ketchikan Indian Corporation	127	179	62	105	43	72	27 266	28 810	24 107	12 425
Klawock Cooperative Association	60	51	24	22	17	17	31 250	31 000	21 250	10 051
Organized Village of Saxman	105	66	31	22	27	14	34 000	39 750	12 250	10 776
Sitka Tribe of Alaska	86	66	44	55	38	18	30 673	31 750	15 625	13 893
Tlingit	2 069	2 006	1 302	1 170	966	829	37 693	41 250	21 513	15 804
Tsimshian	561	560	314	346	231	227	38 333	44 231	30 769	15 333
Metlakatla Indian Community Annette Island Reserve	213	159	83	80	60	52	40 938	47 083	26 875	14 092
Tsimshian	307	356	207	230	162	166	36 042	37 014	32 727	16 082
Unangan Aleut	718	511	349	292	234	177	46 827	48 523	26 250	18 729
Aleut Corporation	106	61	77	32	50	25	61 500	63 438	43 125	31 884
King Cove	103	79	39	51	28	25	36 875	40 938	18 125	15 094
Qagan Tayagungin Tribe of Sand Point Village	96	75	50	51	25	24	66 250	42 250	71 250	23 299
Saint Paul	130	90	77	50	64	31	41 563	43 125	31 667	13 762
South Naknek Village	56	34	13	15	6	13	26 250	57 708	20 500	12 231
Yup'ik	4 606	4 366	1 691	1 852	882	801	28 976	30 921	13 125	8 993
Akiachak Native Community	113	112	40	47	27	25	33 333	33 333	16 250	7 469
Village of Alakanuk	91	130	41	59	20	22	25 192	26 125	9 750	5 820
Algaaciq Native Village (St. Mary's)	43	93	25	34	16	8	27 500	31 250	21 731	9 494
Village of Aniak	65	52	22	19	13	13	30 833	33 500	8 750	10 390
Asa'carsarmiut Tribe	132	113	32	42	15	17	27 083	26 250	20 000	7 341
Bristol Bay	112	96	62	41	37	11	33 625	32 500	19 464	13 455
Calista	120	84	51	52	16	26	27 500	27 500	16 250	12 301
Village of Chefornak	80	53	26	20	2	3	36 094	36 406	23 750	8 346
Native Village of Chuathbaluk	32	29	14	13	2	-	28 750	28 750	21 250	6 056
Curyung Tribal Council (Native Village of Dillingham)	129	111	64	63	33	40	58 906	60 000	40 417	17 632
Emmonak Village	146	139	48	63	28	29	31 250	38 750	14 688	8 238
Native Village of Goodnews Bay	53	41	14	2	3	-	15 000	20 313	9 583	6 140
Native Village of Hooper Bay	190	138	30	28	4	3	22 917	24 750	8 333	6 574
Iqurmuit Traditional Council	38	52	11	19	2	4	25 313	24 063	45 000	6 876
Native Village of Kasigluk	120	109	28	49	11	15	33 125	34 000	12 917	6 859
Native Village of Kipnuk	132	80	49	45	24	4	33 864	34 091	21 250	8 668
Native Village of Kongiganak	13	20	3	6	3	-	20 000	20 000	-	2 244
Organized Village of Kwethluk	37	36	22	7	13	3	31 667	30 833	45 625	9 104
Native Village of Marshall (Fortuna Ledge)	62	58	23	16	10	3	38 125	39 250	15 625	8 248
Naknek Native Village	43	34	23	26	23	5	53 125	50 417	37 500	17 572

Table 29. **Work Status and Income in 1999 for Selected American Indian and Alaska Native Tribes (One Tribe Reported): 2000**—Con.

[Data based on a sample (except Tables 79 and 80). For information on confidentiality protection, coverage, sampling error, and nonsampling error, see Appendix G. Tribes are shown if respondents reported only one tribe or as American Indian or Alaska Native only and met the specified threshold. For more information, see "How to Use This Census Report"]

Region Division	Population 16 years and over, worked in 1999						Median income in 1999 (dollars)			Per capita income in 1999 (dollars)
	Total		Worked 40 or more weeks							
			Total		Full-time, year-round					
	Male	Female	Male	Female	Male	Female	Households	Families	Nonfamily households	
Pacific Division—Con.										
American Indian and Alaska Native—Con.										
Alaska Native—Con.										
Yup'ik—Con.										
Native Village of Napakiak	57	56	17	21	2	4	27 679	28 393	6 875	8 291
Native Village of Napaskiak	74	65	51	35	26	10	29 688	30 278	9 375	6 836
New Koliganek Village Council	18	26	12	1	8	-	35 625	36 875	16 250	9 073
Newhalen Village	29	29	10	11	6	8	38 438	39 063	36 250	10 211
Newtok Village	62	72	29	23	15	3	33 929	33 472	15 625	8 683
Native Village of Nightmute	36	40	21	17	16	3	30 000	35 417	19 375	6 765
Native Village of Nunapitchuk	114	84	23	31	9	11	30 938	31 250	6 875	7 655
Orutsararmuit Native Village (Bethel)	68	76	23	37	20	30	41 944	35 000	63 750	11 729
Native Village of Saint Michael	28	59	7	19	1	11	27 250	27 250	12 000	9 287
Stebbins Community Association	113	103	24	26	11	10	21 136	22 656	9 063	5 803
Traditional Village of Togiak	64	61	6	7	2	4	13 000	15 625	6 250	5 151
Native Village of Tuntutuliak	66	49	22	10	8	-	25 500	26 500	16 250	6 255
Native Village of Tununak	70	34	28	12	11	-	21 875	26 406	10 000	7 068
Yup'ik	1 326	1 336	509	625	269	353	29 258	30 938	13 355	9 875
Yup'ik Eskimo	334	371	149	169	110	74	31 528	39 531	12 250	10 226

Table 30. **Earnings in 1999 of Full-Time, Year-Round Workers, by Sex for Selected American Indian and Alaska Native Tribes (One Tribe Reported): 2000**

[Data based on a sample (except Tables 79 and 80). For information on confidentiality protection, coverage, sampling error, and nonsampling error, see Appendix G. Tribes are shown if respondents reported only one tribe or as American Indian or Alaska Native only and met the specified threshold. For more information, see "How to Use This Census Report"]

Region Division	Male						Female					
			Earnings in 1999						Earnings in 1999			
	Workers with earnings	Median earnings in 1999 (dollars)	$1 to $19,999 or loss	$20,000 to $29,999	$30,000 to $49,999	$50,000 or more	Workers with earnings	Median earnings in 1999 (dollars)	$1 to $19,999 or loss	$20,000 to $29,999	$30,000 to $49,999	$50,000 or more
Northeast Region	**10 042 272**	**40 669**	**1 259 604**	**1 771 809**	**3 241 039**	**3 769 820**	**6 907 562**	**30 453**	**1 486 707**	**1 868 568**	**2 243 119**	**1 309 168**
American Indian and Alaska Native	**23 305**	**30 810**	**5 516**	**5 558**	**7 411**	**4 820**	**16 834**	**24 974**	**5 692**	**5 168**	**4 295**	**1 679**
American Indian	**15 649**	**31 766**	**3 503**	**3 517**	**5 040**	**3 589**	**11 821**	**25 390**	**3 856**	**3 553**	**3 190**	**1 222**
Abenaki Nation of Missiquoi	431	30 048	110	105	130	86	250	20 625	119	56	62	13
Algonquian	91	30 288	14	30	34	13	34	25 417	16	8	10	-
Apache	192	31 071	51	39	41	61	148	26 875	34	55	49	10
Apache	175	31 339	49	31	34	61	115	33 250	34	22	49	10
Blackfeet	424	29 943	60	153	132	79	385	27 148	75	186	80	44
Canadian and Latin American	2 899	28 308	895	633	953	418	1 540	24 578	502	523	369	146
Canadian Indian	89	27 375	26	21	36	6	51	31 250	12	2	31	6
Central American Indian	735	33 319	159	133	323	120	439	25 184	119	188	89	43
Mexican American Indian	817	21 208	336	313	135	33	182	18 913	101	62	6	13
South American Indian	874	34 063	217	116	318	223	645	24 774	188	209	195	53
Spanish American Indian	368	23 182	152	48	141	27	194	21 875	82	59	29	24
Cherokee	1 838	33 523	412	369	621	436	1 658	30 455	447	360	580	271
Cherokee	1 752	32 614	402	365	585	400	1 596	30 475	428	347	561	260
Chippewa	233	38 264	69	9	76	79	216	22 330	67	79	52	18
Chippewa	154	31 532	49	9	58	38	103	26 979	33	23	38	9
Choctaw	131	35 509	6	42	48	35	80	49 500	17	10	15	38
Choctaw	100	36 250	6	35	24	35	51	44 750	17	4	15	15
Creek	69	28 438	14	23	10	22	29	33 750	7	2	12	8
Muscogee Creek Nation	59	27 153	13	23	10	13	22	40 000	-	2	12	8
Delaware	313	40 865	30	54	127	102	256	26 500	77	76	43	60
Delaware	56	37 727	8	15	17	16	37	45 625	8	-	18	11
Lenni-Lanape	130	40 962	2	28	48	52	143	25 521	49	39	13	42
Ramapough Mountain	109	45 993	20	11	44	34	70	25 833	20	37	6	7
Iroquois	3 751	31 466	824	882	1 153	892	2 674	23 325	1 004	828	692	150
Cayuga Nation	92	24 423	22	39	13	18	110	27 717	16	60	34	-
Iroquois	207	35 114	63	22	33	89	135	28 194	38	36	55	6
Mohawk	1 645	31 293	359	404	560	322	1 243	22 466	512	323	341	67
Oneida Nation of New York	235	36 875	52	50	41	92	161	25 843	33	93	28	7
Onondaga	382	30 694	73	113	103	93	145	22 356	48	29	49	19
Seneca	820	31 849	196	143	308	173	642	22 500	248	214	133	47
Seneca Nation	140	32 424	29	9	65	37	92	19 038	56	22	14	-
Tonawanda Band of Seneca	33	12 063	20	7	-	6	42	12 000	26	12	4	-
Tuscarora	133	28 854	10	62	26	35	101	22 639	27	36	34	4
Long Island	102	30 625	23	26	16	37	59	36 042	13	6	24	16
Poospatuck	41	38 125	6	14	2	19	18	20 000	9	6	3	-
Lumbee	124	41 875	11	25	56	32	97	35 446	14	24	43	16
Maliseet	82	25 833	23	27	23	9	103	25 750	18	37	48	-
Maliseet	69	22 396	23	23	23	-	88	28 750	18	26	44	-
Micmac	258	32 333	46	69	88	55	278	25 319	68	114	69	27
Micmac	248	33 750	46	69	78	55	275	25 346	68	112	68	27
Mohegan	129	36 406	18	9	55	47	99	28 295	24	33	42	-
Nanticoke Lenni-Lenape	98	41 042	5	6	69	18	135	19 883	69	15	42	9
Narragansett	247	30 509	51	67	85	44	250	25 769	68	82	83	17
Navajo	160	42 500	32	20	46	62	162	20 833	70	56	21	15
Nipmuc	47	18 583	32	4	5	6	64	16 944	46	9	9	-
Nipmuc	46	18 500	32	3	5	6	64	16 944	46	9	9	-
Passamaquoddy	253	26 435	72	87	67	27	296	25 122	98	94	94	10
Passamaquoddy	253	26 435	72	87	67	27	296	25 122	98	94	94	10
Penobscot	221	31 319	50	51	87	33	179	26 023	44	70	51	14
Pequot	129	60 078	8	14	36	71	159	28 542	43	40	45	31
Mashantucket Pequot	63	100 000+	-	-	11	52	85	47 159	2	16	38	29
Pequot	61	31 771	8	14	20	19	67	17 284	36	22	7	2
Pueblo	81	38 060	19	12	32	18	92	23 750	38	33	18	3
Santo Domingo	39	26 607	15	7	11	6	41	15 592	35	6	-	-
Seminole	63	49 896	5	-	27	31	34	28 000	12	13	-	9
Seminole	63	49 896	5	-	27	31	34	28 000	12	13	-	9
Shinnecock	75	27 083	12	38	25	-	164	18 750	86	45	31	2
Sioux	299	31 146	65	79	87	68	240	22 386	99	80	43	18
Sioux	220	30 000	49	61	63	47	123	25 134	41	64	8	10
Teton Sioux	37	40 156	9	9	8	11	42	17 917	26	-	8	8
Wampanoag	266	37 333	55	12	108	91	305	31 023	73	66	92	74
Gay Head (Aquinnah) Wampanoag	39	42 083	8	6	6	19	44	61 071	12	-	4	28
Wampanoag	206	37 130	36	6	98	66	198	26 964	61	48	59	30
Alaska Native	**156**	**31 339**	**31**	**32**	**38**	**55**	**139**	**35 341**	**31**	**33**	**57**	**18**
New England Division	**2 773 947**	**41 391**	**286 247**	**483 259**	**934 005**	**1 070 436**	**1 885 350**	**30 772**	**364 145**	**530 349**	**642 134**	**348 722**
American Indian and Alaska Native	**6 420**	**30 684**	**1 440**	**1 643**	**1 963**	**1 374**	**4 917**	**25 345**	**1 485**	**1 597**	**1 390**	**445**
American Indian	**4 610**	**31 478**	**962**	**1 142**	**1 470**	**1 036**	**3 675**	**25 722**	**1 073**	**1 148**	**1 134**	**320**
Abenaki Nation of Missiquoi	406	29 762	110	95	122	79	205	20 469	98	55	52	-
Blackfeet	208	28 365	37	84	70	17	143	27 083	30	79	15	19
Canadian and Latin American	368	27 348	105	107	97	59	163	25 288	45	70	36	12
Mexican American Indian	115	26 250	18	76	13	8	29	28 188	9	20	-	-
South American Indian	106	22 000	45	10	28	23	79	21 094	36	23	20	-
Spanish American Indian	52	41 447	15	-	24	13	18	22 045	-	18	-	-
Cherokee	467	33 267	84	119	182	82	410	29 706	121	86	161	42
Cherokee	445	32 983	78	119	175	73	397	28 750	121	86	148	42
Chippewa	46	38 750	6	3	19	18	49	34 583	2	15	25	7
Iroquois	316	35 313	47	60	119	90	222	27 315	55	66	77	24
Iroquois	39	51 058	7	5	2	25	69	27 321	16	19	28	6
Mohawk	190	36 667	34	46	72	38	122	27 273	39	31	40	12
Maliseet	77	26 875	18	27	23	9	103	25 750	18	37	48	-
Maliseet	64	25 833	18	23	23	-	88	28 750	18	26	44	-
Micmac	224	35 288	43	59	73	49	260	25 385	59	106	69	26
Micmac	214	35 455	43	59	63	49	257	25 417	59	104	68	26
Mohegan	116	40 313	16	-	53	47	81	30 536	17	22	42	-
Narragansett	232	31 204	36	67	85	44	242	25 385	68	82	83	9
Navajo	57	35 795	13	9	29	6	31	17 250	23	-	8	-
Nipmuc	41	18 083	32	4	5	-	64	16 944	46	9	9	-
Nipmuc	40	18 000	32	3	5	-	64	16 944	46	9	9	-
Passamaquoddy	239	26 528	64	87	61	27	288	25 061	95	94	89	10
Passamaquoddy	239	26 528	64	87	61	27	288	25 061	95	94	89	10
Penobscot	209	31 875	42	49	85	33	179	26 023	44	70	51	14

Table 30. **Earnings in 1999 of Full-Time, Year-Round Workers, by Sex for Selected American Indian and Alaska Native Tribes (One Tribe Reported): 2000**—Con.

[Data based on a sample (except Tables 79 and 80). For information on confidentiality protection, coverage, sampling error, and nonsampling error, see Appendix G. Tribes are shown if respondents reported only one tribe or as American Indian or Alaska Native only and met the specified threshold. For more information, see "How to Use This Census Report"]

Region Division	Male						Female					
			Earnings in 1999						Earnings in 1999			
	Workers with earnings	Median earnings in 1999 (dollars)	$1 to $19,999 or loss	$20,000 to $29,999	$30,000 to $49,999	$50,000 or more	Workers with earnings	Median earnings in 1999 (dollars)	$1 to $19,999 or loss	$20,000 to $29,999	$30,000 to $49,999	$50,000 or more
New England Division—Con.												
American Indian and Alaska Native—Con.												
American Indian—Con.												
Pequot	121	60 703	8	14	28	71	159	28 542	43	40	45	31
Mashantucket Pequot	63	100 000+	-	-	11	52	85	47 159	2	16	38	29
Pequot	53	30 938	8	14	12	19	67	17 284	36	22	7	2
Sioux	125	26 125	45	47	14	19	60	27 794	20	25	9	6
Wampanoag	258	37 000	55	12	108	83	261	27 344	73	66	92	30
Gay Head (Aquinnah) Wampanoag	39	42 083	8	6	6	19	16	12 222	12	-	4	-
Wampanoag	198	36 759	36	6	98	58	190	26 250	61	48	59	22
Alaska Native	**67**	**41 607**	**-**	**23**	**13**	**31**	**27**	**42 344**	**1**	**-**	**26**	**-**
Middle Atlantic Division	**7 268 325**	**40 376**	**973 357**	**1 288 550**	**2 307 034**	**2 699 384**	**5 022 212**	**30 325**	**1 122 562**	**1 338 219**	**1 600 985**	**960 446**
American Indian and Alaska Native	**16 885**	**30 854**	**4 076**	**3 915**	**5 448**	**3 446**	**11 917**	**24 734**	**4 207**	**3 571**	**2 905**	**1 234**
American Indian	**11 039**	**31 888**	**2 541**	**2 375**	**3 570**	**2 553**	**8 146**	**25 229**	**2 783**	**2 405**	**2 056**	**902**
Apache	99	32 232	21	16	20	42	65	27 396	14	30	15	6
Apache	99	32 232	21	16	20	42	56	26 875	14	21	15	6
Blackfeet	216	35 366	23	69	62	62	242	27 206	45	107	65	25
Canadian and Latin American	2 531	28 597	790	526	856	359	1 377	24 523	457	453	333	134
Central American Indian	702	32 586	159	125	313	105	426	25 205	119	181	89	37
Mexican American Indian	702	20 671	318	237	122	25	153	18 315	92	42	6	13
South American Indian	768	34 167	172	106	290	200	566	25 341	152	186	175	53
Spanish American Indian	316	22 019	137	48	117	14	176	21 667	82	41	29	24
Cherokee	1 371	34 034	328	250	439	354	1 248	30 645	326	274	419	229
Cherokee	1 307	32 346	324	246	410	327	1 199	30 847	307	261	413	218
Chippewa	187	37 875	63	6	57	61	167	21 186	65	64	27	11
Chippewa	132	32 024	43	6	47	36	84	26 000	31	17	27	9
Choctaw	91	31 250	6	38	39	8	49	47 625	15	4	15	15
Choctaw	60	24 688	6	31	15	8	38	35 000	15	4	15	4
Delaware	297	41 250	30	44	127	96	225	25 821	77	66	33	49
Lenni-Lanape	130	40 962	2	28	48	52	138	25 000	49	39	13	37
Ramapough Mountain	103	45 772	20	11	44	28	60	25 652	20	27	6	7
Iroquois	3 435	31 166	777	822	1 034	802	2 452	22 473	949	762	615	126
Cayuga Nation	85	24 904	16	39	12	18	110	27 717	16	60	34	-
Iroquois	168	31 528	56	17	31	64	66	28 333	22	17	27	-
Mohawk	1 455	31 070	325	358	488	284	1 121	21 971	473	292	301	55
Oneida Nation of New York	231	36 042	52	50	41	88	145	25 993	33	77	28	7
Onondaga	382	30 694	73	113	103	93	145	22 356	48	29	49	19
Seneca	767	31 858	196	134	264	173	636	22 397	248	214	133	41
Seneca Nation	132	32 121	29	9	65	29	92	19 038	56	22	14	-
Tonawanda Band of Seneca	33	12 063	20	7	-	6	42	12 000	26	12	4	-
Tuscarora	129	28 438	10	62	26	31	92	22 065	27	36	25	4
Long Island	96	31 563	17	26	16	37	51	42 679	13	6	16	16
Poospatuck	35	50 341	-	14	2	19	18	20 000	9	6	3	-
Lumbee	107	43 523	11	16	48	32	80	35 625	12	19	33	16
Nanticoke Lenni-Lenape	98	41 042	5	6	69	18	135	19 883	69	15	42	9
Navajo	103	50 511	19	11	17	56	131	21 402	47	56	13	15
Pueblo	64	38 478	13	10	23	18	52	25 208	14	23	12	3
Seminole	43	48 854	5	-	22	16	32	28 250	10	13	-	9
Shinnecock	69	24 922	12	32	25	-	164	18 750	86	45	31	2
Sioux	174	40 789	20	32	73	49	180	21 964	79	55	34	12
Sioux	135	41 477	20	24	53	38	92	23 636	41	39	8	4
Teton Sioux	17	40 156	-	8	8	1	39	18 542	23	-	8	8
Alaska Native	**89**	**30 511**	**31**	**9**	**25**	**24**	**112**	**25 938**	**30**	**33**	**31**	**18**
Midwest Region	**12 546 273**	**37 820**	**1 669 227**	**2 505 701**	**4 337 741**	**4 033 604**	**8 462 290**	**26 511**	**2 359 367**	**2 639 695**	**2 463 041**	**1 000 187**
American Indian and Alaska Native	**54 618**	**28 775**	**13 746**	**14 881**	**16 962**	**9 029**	**43 848**	**22 407**	**17 375**	**13 891**	**9 500**	**3 082**
American Indian	**44 060**	**28 694**	**11 041**	**12 099**	**13 657**	**7 263**	**36 775**	**22 620**	**14 315**	**11 606**	**8 215**	**2 639**
Apache	582	30 398	78	206	197	101	415	26 287	140	92	146	37
Apache	463	29 768	44	194	135	90	360	27 279	105	86	132	37
Arapahoe	47	24 583	6	23	8	10	21	16 458	13	8	-	-
Arapahoe	20	57 500	2	8	-	10	17	17 292	9	8	-	-
Arikara	24	20 000	12	6	-	6	36	20 000	18	9	3	6
Blackfeet	684	30 658	124	203	242	115	458	21 802	198	131	110	19
Brotherton	116	34 659	11	20	58	27	57	23 229	22	21	11	3
Canadian and Latin American	1 970	25 244	633	569	529	239	993	21 150	462	315	185	31
Canadian Indian	193	29 712	40	58	45	50	72	20 278	35	15	22	-
Central American Indian	78	26 228	6	62	10	-	6	11 250	6	-	-	-
Mexican American Indian	1 499	22 563	561	421	391	126	742	20 595	361	225	138	18
South American Indian	107	37 434	16	15	44	32	58	26 591	15	18	19	6
Spanish American Indian	79	38 194	10	11	27	31	86	21 471	33	47	6	-
Cherokee	7 745	30 411	1 820	1 972	2 376	1 577	5 628	23 302	2 224	1 556	1 352	496
Cherokee	7 264	30 103	1 760	1 852	2 206	1 446	5 189	23 131	2 049	1 461	1 252	427
Eastern Cherokee	49	36 250	15	2	23	9	110	28 000	22	45	37	6
Northern Cherokee Nation of Missouri and Arkansas	138	34 583	12	42	24	60	111	16 645	62	16	15	18
Western Cherokee	205	39 671	22	46	106	31	177	27 847	73	31	35	38
Cheyenne	155	26 953	50	54	36	15	92	25 395	22	40	17	13
Cheyenne	120	25 938	39	36	30	15	60	24 643	12	34	14	-
Northern Cheyenne	17	19 432	11	-	6	-	18	43 750	3	6	-	9
Chickasaw	203	43 098	32	39	58	74	123	24 844	52	30	34	7
Chippewa	11 783	28 809	2 686	3 490	3 670	1 937	10 525	22 237	4 146	3 413	2 289	677
Bad River Band of the Lake Superior Tribe	366	28 167	76	118	116	56	323	20 986	141	151	21	10
Bay Mills Indian Community of the Sault Ste. Marie Band	158	23 125	53	37	31	37	159	23 375	69	48	36	6
Bois Forte/Nett Lake Band of Chippewa	175	24 926	42	75	41	17	166	17 647	99	50	17	-
Chippewa	3 977	30 817	821	1 062	1 460	634	2 923	22 251	1 078	1 022	609	214
Fond du Lac	264	31 188	61	52	105	46	170	19 375	93	43	18	16
Grand Portage	100	25 357	38	21	34	7	57	21 250	21	26	5	5
Grand Traverse Band of Ottawa and Chippewa Indians	365	31 250	49	121	124	71	315	23 897	79	115	94	27
Keweenaw Bay Indian Community of the L'Anse and Ontonagon Bands	179	35 078	38	39	53	49	167	24 018	68	45	54	-

Table 30. **Earnings in 1999 of Full-Time, Year-Round Workers, by Sex for Selected American Indian and Alaska Native Tribes (One Tribe Reported): 2000**—Con.

[Data based on a sample (except Tables 79 and 80). For information on confidentiality protection, coverage, sampling error, and nonsampling error, see Appendix G. Tribes are shown if respondents reported only one tribe or as American Indian or Alaska Native only and met the specified threshold. For more information, see "How to Use This Census Report"]

Region Division	Male						Female					
			Earnings in 1999						Earnings in 1999			
	Workers with earnings	Median earnings in 1999 (dollars)	$1 to $19,999 or loss	$20,000 to $29,999	$30,000 to $49,999	$50,000 or more	Workers with earnings	Median earnings in 1999 (dollars)	$1 to $19,999 or loss	$20,000 to $29,999	$30,000 to $49,999	$50,000 or more
Midwest Region—Con.												
American Indian and Alaska Native—Con.												
American Indian—Con.												
Chippewa—Con.												
Lac Court Oreilles Band of Lake Superior Chippewa	423	25 656	114	166	83	60	403	21 973	151	155	80	17
Lac du Flambeau	206	26 290	44	96	38	28	181	21 375	85	46	48	2
Lac Vieux Desert Band of Lake Superior Chippewa	35	30 625	5	11	18	1	12	21 000	4	5	3	-
Lake Superior	82	22 153	10	44	7	21	42	21 750	14	28	-	-
Leech Lake	548	24 323	156	209	144	39	439	20 975	200	135	86	18
Mille Lacs	199	26 450	34	78	65	22	349	19 755	179	67	66	37
Minnesota Chippewa	193	32 708	31	52	64	46	276	25 375	107	80	73	16
Red Cliff Band of Lake Superior Chippewa	191	29 018	57	44	51	39	188	21 944	59	82	27	20
Red Lake Band of Chippewa Indians	667	25 460	172	296	143	56	823	21 813	339	288	170	26
Saginaw Chippewa	258	36 548	38	43	103	74	233	32 697	54	36	115	28
St. Croix Chippewa	126	31 250	33	28	61	4	119	28 047	25	47	35	12
Sault Ste. Marie Chippewa	1 347	32 400	247	319	427	354	1 141	24 760	407	364	296	74
Sokoagon Chippewa	68	21 250	31	24	13	-	45	20 781	20	16	9	-
Turtle Mountain Band	1 180	26 067	329	363	284	204	1 131	19 880	572	322	171	66
White Earth	661	26 843	196	190	203	72	821	25 098	279	232	242	68
Choctaw	714	36 000	104	194	233	183	580	26 364	164	168	143	105
Choctaw	584	31 154	100	180	192	112	473	25 568	148	136	112	77
Oklahoma Choctaw	95	47 250	4	11	33	47	92	31 818	11	27	29	25
Comanche	98	28 750	26	30	34	8	87	28 281	28	32	20	7
Comanche	98	28 750	26	30	34	8	87	28 281	28	32	20	7
Cree	83	31 146	30	6	32	15	84	34 286	19	11	25	29
Creek	394	31 250	78	100	125	91	170	22 188	50	72	48	-
Muscogee Creek Nation	383	31 612	67	100	125	91	165	22 344	45	72	48	-
Crow	104	38 750	30	17	26	31	81	18 750	46	22	13	-
Delaware	185	33 188	29	45	70	41	157	24 716	47	48	26	36
Delaware	165	34 438	29	25	70	41	110	23 571	47	30	15	18
Hidatsa	36	19 333	22	4	10	-	26	18 333	15	5	6	-
Iowa	143	31 964	31	13	78	21	102	22 143	39	41	21	1
Iowa	98	32 083	21	13	43	21	48	21 500	21	24	2	1
Iroquois	2 007	31 699	354	536	612	505	1 833	25 896	526	644	528	135
Iroquois	88	41 071	18	11	41	18	53	20 375	25	28	-	-
Mohawk	213	50 592	28	42	32	111	138	25 167	54	29	25	30
Oneida Nation of New York	1 483	30 658	267	435	492	289	1 429	26 713	364	506	454	105
Seneca	42	31 250	17	4	17	4	51	22 750	15	15	21	-
Seneca-Cayuga	20	52 083	1	4	-	15	5	26 250	-	5	-	-
Wyandotte	100	35 625	10	32	16	42	93	20 536	45	31	17	-
Kickapoo	141	27 067	32	48	46	15	127	23 304	51	49	20	7
Kickapoo	141	27 067	32	48	46	15	127	23 304	51	49	20	7
Kiowa	57	31 103	9	12	32	4	98	23 269	44	14	34	6
Kiowa	57	31 103	9	12	32	4	98	23 269	44	14	34	6
Lumbee	299	36 033	35	61	102	101	169	30 592	41	39	44	45
Menominee	902	24 745	269	308	250	75	949	21 015	412	351	146	40
Miami	549	36 523	119	93	187	150	298	21 635	132	86	70	10
Indiana Miami	106	40 208	8	25	51	22	54	19 167	30	10	14	-
Miami	409	35 664	111	51	122	125	212	22 019	85	76	43	8
Oklahoma Miami	26	41 667	-	9	14	3	24	43 077	9	-	13	2
Navajo	332	27 614	108	79	121	24	402	25 703	123	121	106	52
Omaha	384	20 000	192	97	65	30	306	20 536	144	110	45	7
Oneida Tribe of Wisconsin	98	34 250	13	16	59	10	165	27 569	38	62	52	13
Osage	176	26 667	60	37	55	24	140	26 250	52	39	40	9
Ottawa	774	31 667	112	205	339	118	633	25 175	184	242	160	47
Little River Band of Ottawa Indians of Michigan	147	30 625	23	49	53	22	98	24 500	37	20	34	7
Little Traverse Bay Bands of Ottawa Indians of Michigan	177	31 454	43	17	104	13	176	26 328	38	65	49	24
Ottawa	378	32 151	46	106	156	70	319	23 510	101	137	71	10
Pawnee	46	30 357	10	12	24	-	61	28 516	19	21	-	21
Pawnee	46	30 357	10	12	24	-	61	28 516	19	21	-	21
Peoria	36	30 000	-	18	13	5	31	60 179	7	8	-	16
Pima	51	29 375	6	22	12	11	19	24 583	-	19	-	-
Ponca	86	32 500	16	20	29	21	78	17 727	49	19	10	-
Ponca	49	41 250	10	2	22	15	54	17 778	35	19	-	-
Potawatomi	991	33 375	181	243	426	141	801	26 196	174	339	197	91
Citizen Potawatomi Nation	100	41 591	5	1	83	11	68	26 923	13	27	22	6
Forest County Potawatomi Community	20	28 333	-	12	8	-	20	37 917	2	3	11	4
Pokagon Band of Potawatomi Indians	57	35 938	7	20	10	20	112	29 113	16	51	26	19
Potawatomi	610	32 975	101	159	277	73	421	23 844	103	190	94	34
Prairie Band of Potawatomi Indians	162	21 912	68	40	31	23	160	26 452	35	61	38	26
Pueblo	167	27 056	37	52	37	41	144	26 161	22	65	46	11
Sac and Fox	267	30 344	54	74	115	24	187	23 906	62	75	34	16
Sac and Fox	138	31 100	23	35	69	11	36	24 643	3	17	14	2
Sac and Fox Tribe of the Mississippi in Iowa	109	28 558	31	31	38	9	130	22 750	59	46	12	13
Seminole	127	29 250	23	42	62	-	30	16 667	17	13	-	-
Seminole	127	29 250	23	42	62	-	30	16 667	17	13	-	-
Shawnee	209	28 125	22	87	51	49	165	28 250	43	43	72	7
Shawnee	163	35 066	14	65	37	47	142	29 500	36	36	63	7
Shoshone	29	40 250	5	3	11	10	92	25 179	36	34	18	4
Shoshone	24	38 333	5	3	6	10	81	26 161	25	34	18	4
Sioux	6 516	23 419	2 459	1 759	1 693	605	6 630	21 367	2 970	2 069	1 248	343
Cheyenne River Sioux	729	22 527	299	187	191	52	723	19 544	377	202	120	24
Crow Creek Sioux	217	19 890	110	52	43	12	156	19 435	85	42	12	17
Dakota Sioux	106	19 444	55	14	30	7	110	16 645	68	16	24	2
Flandreau Santee Sioux	26	21 750	6	13	7	-	67	29 583	10	25	32	-
Fort Peck Sioux	34	36 500	8	-	15	11	27	16 458	24	2	1	-
Lower Brule Sioux	116	20 893	53	21	34	8	95	24 250	40	34	20	1
Lower Sioux Indian Community of Minnesota Mdewakanton Sioux	66	32 500	2	8	27	29	53	30 987	14	5	19	15
Mdewakanton Sioux	41	50 417	4	4	12	21	35	40 469	3	13	8	11
Oglala Sioux	1 113	23 661	406	325	242	140	1 221	23 109	466	423	236	96

Table 30. **Earnings in 1999 of Full-Time, Year-Round Workers, by Sex for Selected American Indian and Alaska Native Tribes (One Tribe Reported): 2000**—Con.

[Data based on a sample (except Tables 79 and 80). For information on confidentiality protection, coverage, sampling error, and nonsampling error, see Appendix G. Tribes are shown if respondents reported only one tribe or as American Indian or Alaska Native only and met the specified threshold. For more information, see "How to Use This Census Report"]

Region Division	Male						Female					
			Earnings in 1999						Earnings in 1999			
	Workers with earnings	Median earnings in 1999 (dollars)	$1 to $19,999 or loss	$20,000 to $29,999	$30,000 to $49,999	$50,000 or more	Workers with earnings	Median earnings in 1999 (dollars)	$1 to $19,999 or loss	$20,000 to $29,999	$30,000 to $49,999	$50,000 or more
Midwest Region—Con.												
American Indian and Alaska Native—Con.												
American Indian—Con.												
Sioux—Con.												
Pine Ridge Sioux	84	20 833	38	17	23	6	64	18 438	37	4	23	-
Rosebud Sioux	938	22 468	392	268	212	66	984	20 703	465	371	115	33
Santee Sioux of Nebraska	182	27 411	46	48	61	27	182	22 292	80	50	47	5
Sioux	771	26 080	259	147	311	54	744	21 454	315	256	129	44
Sisseton Sioux	41	22 083	18	10	13	-	30	19 375	20	7	2	1
Sisseton-Wahpeton	428	25 766	118	164	112	34	561	24 805	195	228	109	29
Spirit Lake Sioux (formerly Devils Lake Sioux)	164	19 706	86	40	31	7	203	18 854	107	61	35	-
Standing Rock Sioux	634	22 023	228	212	146	48	712	20 444	348	180	162	22
Teton Sioux	304	26 935	79	109	67	49	153	30 129	13	62	57	21
Yankton Sioux	387	20 417	189	86	96	16	406	17 093	263	74	55	14
Stockbridge-Munsee Community of Mohican Indians of Wisconsin	301	28 977	50	105	106	40	309	24 358	95	121	62	31
Three Affiliated Tribes of North Dakota (Fort Bethold)	299	21 250	137	82	60	20	274	21 081	121	72	64	17
Winnebago	737	28 075	180	227	291	39	798	25 357	254	252	257	35
Ho-Chunk Nation of Wisconsin	457	30 638	88	128	212	29	471	27 463	125	159	152	35
Nebraska Winnebago	67	31 576	12	7	41	7	23	21 458	8	9	6	-
Winnebago	213	21 227	80	92	38	3	300	22 071	121	80	99	-
Alaska Native	**412**	**29 141**	**81**	**136**	**141**	**54**	**286**	**24 688**	**80**	**124**	**64**	**18**
Alaskan Athabascan	45	46 417	-	7	32	6	35	31 012	-	9	26	-
Inupiat Eskimo	41	22 917	14	19	8	-	32	24 643	10	22	-	-
Tlingit-Haida	56	33 269	11	13	23	9	62	26 071	21	21	10	10
Tlingit	43	34 519	11	-	23	9	47	20 893	21	14	10	2
East North Central Division	**8 716 778**	**39 546**	**1 065 417**	**1 635 213**	**3 020 051**	**2 996 097**	**5 845 900**	**27 022**	**1 545 081**	**1 805 490**	**1 750 781**	**744 548**
American Indian and Alaska Native	**28 884**	**31 354**	**5 879**	**7 467**	**9 675**	**5 863**	**21 737**	**23 578**	**7 915**	**6 891**	**5 188**	**1 743**
American Indian	**22 012**	**31 427**	**4 331**	**5 773**	**7 443**	**4 465**	**17 417**	**23 980**	**6 076**	**5 577**	**4 303**	**1 461**
Apache	375	32 061	36	121	129	89	204	31 875	54	39	86	25
Apache	302	31 500	18	115	91	78	181	37 750	37	39	80	25
Blackfeet	498	31 286	92	139	181	86	295	24 327	116	88	72	19
Brotherton	100	34 091	11	17	58	14	39	23 021	14	19	3	3
Canadian and Latin American	1 379	26 635	393	371	440	175	752	20 781	356	225	145	26
Canadian Indian	141	30 625	32	38	36	35	62	20 833	28	12	22	-
Mexican American Indian	1 058	24 454	332	301	325	100	582	20 000	291	167	106	18
South American Indian	79	36 250	16	15	33	15	41	26 705	13	11	11	6
Spanish American Indian	66	38 333	10	4	27	25	59	21 691	18	35	6	-
Cherokee	4 225	32 753	783	1 064	1 380	998	3 134	24 008	1 194	873	819	248
Cherokee	3 994	32 218	773	1 004	1 281	936	2 953	23 807	1 138	821	767	227
Eastern Cherokee	30	43 636	3	-	18	9	96	27 833	22	39	35	-
Western Cherokee	100	40 529	1	21	69	9	41	24 219	10	13	4	14
Cheyenne	56	27 000	17	13	13	13	51	24 702	7	27	10	7
Cheyenne	50	26 250	17	13	7	13	38	23 929	7	21	10	-
Chickasaw	74	56 250	14	3	18	39	31	19 063	23	-	8	-
Chippewa	6 010	31 076	1 207	1 600	1 999	1 204	5 032	23 209	1 763	1 709	1 181	379
Bad River Band of the Lake Superior Tribe	316	27 073	71	109	93	43	305	21 322	125	151	19	10
Bay Mills Indian Community of the Sault Ste. Marie Band	158	23 125	53	37	31	37	159	23 375	69	48	36	6
Chippewa	2 286	32 064	451	531	877	427	1 570	22 556	545	553	328	144
Grand Traverse Band of Ottawa and Chippewa Indians	359	30 950	49	121	124	65	314	23 971	78	115	94	27
Keweenaw Bay Indian Community of the L'Anse and Ontonagon Bands	179	35 078	38	39	53	49	167	24 018	68	45	54	-
Lac Court Oreilles Band of Lake Superior Chippewa	359	25 331	95	145	74	45	362	21 333	149	144	54	15
Lac du Flambeau	206	26 290	44	96	38	28	173	20 875	83	40	48	2
Lac Vieux Desert Band of Lake Superior Chippewa	35	30 625	5	11	18	1	12	21 000	4	5	3	-
Red Cliff Band of Lake Superior Chippewa	168	29 643	47	39	43	39	166	21 570	56	75	24	11
Saginaw Chippewa	258	36 548	38	43	103	74	232	32 763	53	36	115	28
St. Croix Chippewa	100	28 125	25	28	43	4	105	27 438	25	39	31	10
Sault Ste. Marie Chippewa	1 316	32 232	247	311	418	340	1 121	24 888	395	360	292	74
Sokoagon Chippewa	63	20 208	31	24	8	-	45	20 781	20	16	9	-
White Earth	41	38 750	-	9	27	5	47	58 203	10	-	9	28
Choctaw	330	36 250	60	76	86	108	219	30 417	53	55	63	48
Choctaw	262	29 500	60	76	73	53	200	29 500	51	50	61	38
Comanche	48	28 333	22	6	12	8	22	20 417	10	6	6	-
Comanche	48	28 333	22	6	12	8	22	20 417	10	6	6	-
Cree	50	27 500	19	6	14	11	66	33 929	18	5	19	24
Creek	124	36 346	21	14	50	39	27	27 750	13	5	9	-
Muscogee Creek Nation	124	36 346	21	14	50	39	22	29 000	8	5	9	-
Delaware	44	29 375	-	27	17	-	99	28 393	27	27	9	36
Iroquois	1 803	31 370	315	495	548	445	1 654	26 106	458	584	491	121
Iroquois	69	36 563	18	9	37	5	53	20 375	25	28	-	-
Mohawk	204	51 184	24	40	29	111	107	22 361	45	24	20	18
Oneida Nation of New York	1 415	30 558	250	424	453	288	1 387	26 858	349	489	446	103
Lumbee	224	37 333	25	29	89	81	152	31 711	34	29	44	45
Menominee	900	24 694	269	306	250	75	922	21 234	385	351	146	40
Miami	438	36 016	102	71	147	118	241	21 202	108	76	47	10
Indiana Miami	94	41 042	-	23	49	22	47	25 417	23	10	14	-
Miami	330	35 000	102	39	93	96	189	21 202	82	66	33	8
Navajo	156	32 143	33	39	76	8	161	26 367	52	48	30	31
Oneida Tribe of Wisconsin	94	33 750	13	16	57	8	161	27 159	38	62	48	13
Ottawa	764	31 595	110	205	335	114	629	25 228	180	242	160	47
Little River Band of Ottawa Indians of Michigan	147	30 625	23	49	53	22	98	24 500	37	20	34	7
Little Traverse Bay Bands of Ottawa Indians of Michigan	177	31 454	43	17	104	13	176	26 328	38	65	49	24
Ottawa	372	32 093	44	106	156	66	315	23 702	97	137	71	10
Potawatomi	516	33 548	91	126	204	95	432	27 900	65	193	105	69
Pokagon Band of Potawatomi Indians	57	35 938	7	20	10	20	112	29 113	16	51	26	19
Potawatomi	350	31 848	79	79	139	53	261	25 150	42	126	68	25

Table 30. **Earnings in 1999 of Full-Time, Year-Round Workers, by Sex for Selected American Indian and Alaska Native Tribes (One Tribe Reported): 2000**—Con.

[Data based on a sample (except Tables 79 and 80). For information on confidentiality protection, coverage, sampling error, and nonsampling error, see Appendix G. Tribes are shown if respondents reported only one tribe or as American Indian or Alaska Native only and met the specified threshold. For more information, see "How to Use This Census Report"]

Region Division	Male						Female					
			Earnings in 1999						Earnings in 1999			
	Workers with earnings	Median earnings in 1999 (dollars)	$1 to $19,999 or loss	$20,000 to $29,999	$30,000 to $49,999	$50,000 or more	Workers with earnings	Median earnings in 1999 (dollars)	$1 to $19,999 or loss	$20,000 to $29,999	$30,000 to $49,999	$50,000 or more
East North Central Division—Con.												
American Indian and Alaska Native—Con.												
American Indian—Con.												
Pueblo	79	38 750	12	18	31	18	72	24 000	16	35	21	-
Shawnee	159	30 625	14	65	33	47	104	26 154	28	36	38	2
Shawnee	157	31 875	12	65	33	47	104	26 154	28	36	38	2
Sioux	532	30 882	133	127	178	94	446	29 167	108	123	145	70
Sioux	256	35 114	65	55	114	22	261	26 336	60	94	75	32
Teton Sioux	154	26 667	33	63	29	29	50	32 500	10	10	13	17
Stockbridge-Munsee Community of Mohican Indians of Wisconsin	285	28 523	50	99	106	30	283	24 223	84	121	59	19
Winnebago	471	29 639	100	142	200	29	492	27 365	137	157	163	35
Ho-Chunk Nation of Wisconsin	427	30 321	88	121	189	29	427	27 083	117	144	131	35
Winnebago	39	21 172	12	16	11	-	55	35 568	17	6	32	-
Alaska Native	**293**	**31 250**	**54**	**90**	**105**	**44**	**186**	**26 923**	**45**	**76**	**47**	**18**
West North Central Division	**3 829 495**	**35 178**	**603 810**	**870 488**	**1 317 690**	**1 037 507**	**2 616 390**	**25 368**	**814 286**	**834 205**	**712 260**	**255 639**
American Indian and Alaska Native	**25 734**	**26 076**	**7 867**	**7 414**	**7 287**	**3 166**	**22 111**	**21 659**	**9 460**	**7 000**	**4 312**	**1 339**
American Indian	**22 048**	**26 117**	**6 710**	**6 326**	**6 214**	**2 798**	**19 358**	**21 749**	**8 239**	**6 029**	**3 912**	**1 178**
Apache	207	28 042	42	85	68	12	211	21 189	86	53	60	12
Apache	161	27 958	26	79	44	12	179	21 536	68	47	52	12
Arapahoe	28	24 167	6	14	8	-	15	15 208	13	2	-	-
Arikara	24	20 000	12	6	-	6	30	19 167	18	9	3	-
Blackfeet	186	29 375	32	64	61	29	163	19 583	82	43	38	-
Canadian and Latin American	591	21 954	240	198	89	64	241	22 724	106	90	40	5
Canadian Indian	52	29 545	8	20	9	15	10	11 786	7	3	-	-
Mexican American Indian	441	19 336	229	120	66	26	160	22 969	70	58	32	-
Cherokee	3 520	26 749	1 037	908	996	579	2 494	22 433	1 030	683	533	248
Cherokee	3 270	26 601	987	848	925	510	2 236	22 363	911	640	485	200
Northern Cherokee Nation of Missouri and Arkansas	107	33 681	12	33	23	39	105	17 039	56	16	15	18
Western Cherokee	105	33 875	21	25	37	22	136	28 194	63	18	31	24
Cheyenne	99	26 875	33	41	23	2	41	26 058	15	13	7	6
Cheyenne	70	25 417	22	23	23	2	22	26 154	5	13	4	-
Chickasaw	129	34 271	18	36	40	35	92	28 375	29	30	26	7
Chippewa	5 773	26 454	1 479	1 890	1 671	733	5 493	21 502	2 383	1 704	1 108	298
Bois Forte/Nett Lake Band of Chippewa	165	24 191	42	75	34	14	166	17 647	99	50	17	-
Chippewa	1 691	28 046	370	531	583	207	1 353	21 898	533	469	281	70
Fond du Lac	246	31 364	61	44	97	44	119	20 625	59	35	18	7
Grand Portage	100	25 357	38	21	34	7	46	21 250	21	15	5	5
Lac Court Oreilles Band of Lake Superior Chippewa	64	27 500	19	21	9	15	41	39 844	2	11	26	2
Leech Lake	548	24 323	156	209	144	39	432	21 150	193	135	86	18
Mille Lacs	188	26 522	32	73	61	22	338	19 783	173	65	63	37
Minnesota Chippewa	163	31 827	25	47	51	40	224	22 778	95	71	42	16
Red Lake Band of Chippewa Indians	657	25 389	172	290	143	52	788	21 954	326	273	163	26
Turtle Mountain Band	1 119	25 517	329	341	271	178	1 105	19 688	569	311	159	66
White Earth	620	26 314	196	181	176	67	774	24 481	269	232	233	40
Choctaw	384	35 968	44	118	147	75	361	24 961	111	113	80	57
Choctaw	322	35 323	40	104	119	59	273	23 869	97	86	51	39
Oklahoma Choctaw	43	38 750	4	11	20	8	78	30 833	9	27	27	15
Comanche	50	29 063	4	24	22	-	65	28 802	18	26	14	7
Comanche	50	29 063	4	24	22	-	65	28 802	18	26	14	7
Creek	270	29 000	57	86	75	52	143	22 156	37	67	39	-
Muscogee Creek Nation	259	29 688	46	86	75	52	143	22 156	37	67	39	-
Crow	65	22 083	30	10	25	-	41	18 977	25	3	13	-
Delaware	141	34 188	29	18	53	41	58	24 107	20	21	17	-
Delaware	141	34 188	29	18	53	41	56	23 929	20	21	15	-
Hidatsa	33	19 583	19	4	10	-	26	18 333	15	5	6	-
Iowa	136	31 714	31	13	71	21	102	22 143	39	41	21	1
Iowa	91	31 597	21	13	36	21	48	21 500	21	24	2	1
Iroquois	204	34 700	39	41	64	60	179	24 205	68	60	37	14
Oneida Nation of New York	68	33 182	17	11	39	1	42	22 143	15	17	8	2
Seneca-Cayuga	19	52 292	-	4	-	15	5	26 250	-	5	-	-
Wyandotte	60	25 833	10	22	9	19	75	18 194	44	29	2	-
Kickapoo	126	27 019	25	48	38	15	118	22 857	49	42	20	7
Kickapoo	126	27 019	25	48	38	15	118	22 857	49	42	20	7
Kiowa	43	30 662	9	8	26	-	42	23 077	18	13	11	-
Kiowa	43	30 662	9	8	26	-	42	23 077	18	13	11	-
Miami	111	45 078	17	22	40	32	57	23 750	24	10	23	-
Miami	79	46 932	9	12	29	29	23	24 861	3	10	10	-
Navajo	176	21 083	75	40	45	16	241	22 875	71	73	76	21
Omaha	368	19 474	192	97	65	14	283	20 387	135	102	39	7
Osage	145	30 375	43	28	50	24	91	28 224	31	28	23	9
Ponca	84	33 750	14	20	29	21	69	18 750	40	19	10	-
Ponca	47	41 750	8	2	22	15	46	18 889	27	19	-	-
Potawatomi	475	33 284	90	117	222	46	369	25 022	109	146	92	22
Citizen Potawatomi Nation	70	41 250	5	1	53	11	68	26 923	13	27	22	6
Potawatomi	260	33 571	22	80	138	20	160	21 357	61	64	26	9
Prairie Band of Potawatomi Indians	145	21 827	63	36	31	15	135	25 694	35	55	38	7
Pueblo	88	24 444	25	34	6	23	72	31 250	6	30	25	11
Sac and Fox	207	26 979	49	74	64	20	154	25 250	47	61	30	16
Sac and Fox	89	26 023	18	35	25	11	20	36 250	3	3	12	2
Sac and Fox Tribe of the Mississippi in Iowa	102	27 885	31	31	31	9	113	24 375	44	46	10	13
Seminole	85	31 625	18	18	49	-	5	21 250	-	5	-	-
Seminole	85	31 625	18	18	49	-	5	21 250	-	5	-	-
Shawnee	50	26 932	8	22	18	2	61	31 417	15	7	34	5
Shoshone	28	40 500	4	3	11	10	59	28 295	7	30	18	4
Shoshone	23	38 750	4	3	6	10	59	28 295	7	30	18	4
Sioux	5 984	22 674	2 326	1 632	1 515	511	6 184	20 981	2 862	1 946	1 103	273
Cheyenne River Sioux	713	22 846	285	187	189	52	717	19 456	377	202	114	24
Crow Creek Sioux	217	19 890	110	52	43	12	156	19 435	85	42	12	17
Dakota Sioux	106	19 444	55	14	30	7	110	16 645	68	16	24	2
Flandreau Santee Sioux	26	21 750	6	13	7	-	60	28 611	10	25	25	-

Table 30. **Earnings in 1999 of Full-Time, Year-Round Workers, by Sex for Selected American Indian and Alaska Native Tribes (One Tribe Reported): 2000**—Con.

[Data based on a sample (except Tables 79 and 80). For information on confidentiality protection, coverage, sampling error, and nonsampling error, see Appendix G. Tribes are shown if respondents reported only one tribe or as American Indian or Alaska Native only and met the specified threshold. For more information, see "How to Use This Census Report"]

Region Division	Male						Female					
			Earnings in 1999						Earnings in 1999			
	Workers with earnings	Median earnings in 1999 (dollars)	$1 to $19,999 or loss	$20,000 to $29,999	$30,000 to $49,999	$50,000 or more	Workers with earnings	Median earnings in 1999 (dollars)	$1 to $19,999 or loss	$20,000 to $29,999	$30,000 to $49,999	$50,000 or more
West North Central Division—Con.												
American Indian and Alaska Native—Con.												
American Indian—Con.												
Sioux—Con.												
Fort Peck Sioux	34	36 500	8	-	15	11	25	16 042	24	-	1	-
Lower Brule Sioux	116	20 893	53	21	34	8	95	24 250	40	34	20	1
Lower Sioux Indian Community of Minnesota Mdewakanton Sioux	59	32 120	2	8	27	22	53	30 987	14	5	19	15
Mdewakanton Sioux	39	47 321	4	4	12	19	35	40 469	3	13	8	11
Oglala Sioux	1 075	22 796	402	319	236	118	1 179	22 470	466	409	224	80
Pine Ridge Sioux	75	21 771	29	17	23	6	64	18 438	37	4	23	-
Rosebud Sioux	933	22 388	392	268	207	66	966	20 729	455	371	107	33
Santee Sioux of Nebraska	182	27 411	46	48	61	27	180	22 500	78	50	47	5
Sioux	515	24 036	194	92	197	32	483	19 397	255	162	54	12
Sisseton Sioux	31	17 361	18	9	4	-	28	19 250	20	7	-	1
Sisseton-Wahpeton	412	25 685	112	164	102	34	548	24 297	195	228	96	29
Spirit Lake Sioux (formerly Devils Lake Sioux)	164	19 706	86	40	31	7	195	19 688	99	61	35	-
Standing Rock Sioux	628	22 037	226	210	146	46	712	20 444	348	180	162	22
Teton Sioux	150	27 763	46	46	38	20	103	27 212	3	52	44	4
Yankton Sioux	384	20 278	189	86	93	16	392	17 151	254	74	55	9
Three Affiliated Tribes of North Dakota (Fort Bethold)	298	21 200	137	81	60	20	266	20 811	121	69	59	17
Winnebago	266	24 167	80	85	91	10	306	22 045	117	95	94	-
Ho-Chunk Nation of Wisconsin	30	31 429	-	7	23	-	44	29 500	8	15	21	-
Nebraska Winnebago	62	31 848	12	2	41	7	17	21 458	5	6	6	-
Winnebago	174	21 250	68	76	27	3	245	21 321	104	74	67	-
Alaska Native	**119**	**27 589**	**27**	**46**	**36**	**10**	**100**	**21 250**	**35**	**48**	**17**	**-**
South Region	**18 761 137**	**34 049**	**3 485 460**	**4 229 469**	**5 774 431**	**5 271 777**	**13 003 398**	**25 507**	**4 228 238**	**3 778 944**	**3 449 167**	**1 547 049**
American Indian and Alaska Native	**119 707**	**28 119**	**31 773**	**32 587**	**34 950**	**20 397**	**83 023**	**22 049**	**34 599**	**24 499**	**17 706**	**6 219**
American Indian	**97 613**	**28 393**	**25 592**	**26 362**	**28 787**	**16 872**	**68 739**	**22 073**	**28 544**	**20 370**	**14 685**	**5 140**
Apache	1 755	26 718	500	511	525	219	1 024	20 935	466	280	225	53
Apache	1 401	27 315	359	426	422	194	824	21 504	338	253	180	53
Mescalero Apache	156	19 500	80	12	44	20	85	13 102	63	4	18	-
Oklahoma Apache	21	34 205	1	2	18	-	28	23 333	7	21	-	-
Arapahoe	136	30 962	27	36	66	7	124	27 222	26	52	46	-
Arapahoe	136	30 962	27	36	66	7	120	27 083	25	52	43	-
Blackfeet	1 010	27 049	228	323	305	154	554	28 917	158	132	209	55
Caddo	376	28 311	104	109	86	77	218	23 780	62	107	47	2
Caddo	331	27 601	92	109	71	59	174	24 048	48	86	38	2
Canadian and Latin American	4 848	21 726	2 143	1 291	1 003	411	2 259	19 114	1 199	552	388	120
Canadian Indian	139	32 212	32	26	45	36	89	22 260	21	54	9	5
Central American Indian	261	20 662	117	108	27	9	223	18 009	133	59	20	11
Mexican American Indian	3 535	20 612	1 699	845	721	270	1 403	17 900	809	268	236	90
South American Indian	431	23 523	146	168	65	52	251	22 736	104	103	37	7
Spanish American Indian	455	25 958	138	128	145	44	250	22 500	114	60	69	7
Catawba Indian Nation	343	26 875	72	117	132	22	214	21 667	93	48	52	21
Cherokee	34 197	29 203	8 267	9 377	10 166	6 387	23 449	22 298	9 539	6 669	5 493	1 748
Cherokee	30 867	28 973	7 654	8 436	9 107	5 670	21 348	22 242	8 712	6 146	4 913	1 577
Cherokees of Northeast Alabama	78	38 750	13	12	33	20	80	35 278	13	18	49	-
Cherokees of Southeast Alabama	104	28 571	9	47	19	29	18	49 167	2	-	9	7
Eastern Cherokee	1 081	27 055	181	409	328	163	818	24 600	285	280	180	73
Echota Cherokee	839	36 723	124	187	284	244	509	21 140	239	77	134	59
Four Winds Cherokee	127	30 096	37	26	33	31	50	19 750	26	4	16	4
Northern Cherokee Nation of Missouri and Arkansas	132	40 096	26	23	48	35	55	24 861	19	17	19	-
United Keetoowah Band of Cherokee	36	18 500	21	8	7	-	51	24 375	18	8	15	10
Western Cherokee	723	33 142	143	179	247	154	446	21 961	183	98	157	8
Cherokee Shawnee	39	36 250	14	4	14	7	48	18 529	34	5	5	4
Cheyenne	486	24 360	173	139	96	78	273	21 455	101	106	53	13
Cheyenne	446	25 156	148	131	89	78	235	21 082	95	97	30	13
Cheyenne-Arapaho	251	20 536	124	43	63	21	246	17 111	142	74	28	2
Chickahominy	281	34 471	8	75	144	54	146	24 224	44	62	28	12
Chickahominy Indian Tribe	256	33 846	8	69	139	40	146	24 224	44	62	28	12
Chickasaw	2 744	30 173	717	641	809	577	2 017	23 331	790	664	423	140
Chippewa	922	34 077	149	231	322	220	837	26 841	273	224	225	115
Chippewa	607	33 854	123	134	207	143	536	26 447	172	169	130	65
Sault Ste. Marie Chippewa	52	21 818	10	22	14	6	36	33 056	16	-	16	4
Chitimacha Tribe of Louisiana	109	45 781	10	15	45	39	89	21 188	35	35	11	8
Choctaw	11 249	27 956	3 161	2 856	3 127	2 105	8 549	22 212	3 519	2 590	1 866	574
Choctaw	8 491	28 587	2 302	2 160	2 426	1 603	6 230	22 863	2 474	1 888	1 438	430
Mississippi Band of Choctaw	904	20 714	416	278	142	68	817	18 721	453	258	89	17
Mowa Band of Choctaw	215	27 708	61	52	62	40	124	20 972	55	34	30	5
Oklahoma Choctaw	1 624	31 372	380	353	497	394	1 378	22 578	537	410	309	122
Choctaw-Apache Community of Ebarb	57	37 250	4	10	28	15	61	16 307	41	14	6	-
Coharie	238	26 397	74	70	83	11	199	22 731	56	102	41	-
Comanche	1 183	29 375	297	302	425	159	849	21 914	351	249	169	80
Comanche	1 170	28 929	297	300	416	157	844	21 927	348	249	167	80
Coushatta	136	25 517	48	54	8	26	146	21 154	67	42	33	4
Alabama Coushatta Tribes of Texas	81	24 750	28	35	8	10	81	18 897	48	23	10	-
Coushatta	55	26 806	20	19	-	16	65	24 861	19	19	23	4
Creek	5 512	28 199	1 487	1 434	1 744	847	3 984	20 997	1 846	1 028	818	292
Eastern Creek	184	36 071	25	46	83	30	116	18 667	66	13	26	11
Lower Muscogee Creek Tama Tribal Town	215	36 094	43	38	87	47	114	19 063	66	22	19	7
Machis Lower Creek Indian	8	21 250	2	6	-	-	11	21 750	2	5	-	4
Muscogee Creek Nation	4 844	27 331	1 370	1 276	1 477	721	3 551	21 027	1 640	939	723	249
Poarch Creek	199	31 528	37	57	67	38	140	27 083	39	43	37	21
Crow	99	37 344	21	7	36	35	75	17 450	38	25	9	3
Delaware	793	29 583	192	207	225	169	558	23 550	180	205	89	84
Delaware	583	31 128	112	138	196	137	438	23 650	133	165	56	84
Lenni-Lanape	138	20 658	64	47	14	13	84	21 833	31	31	22	-
Eastern Tribes	761	31 434	138	188	252	183	496	22 500	159	211	94	32
Meherrin Indian Tribe	77	30 179	15	23	34	5	46	23 500	14	25	-	7
Southeastern Indians	280	32 091	67	27	110	76	155	25 388	28	74	47	6

Table 30. **Earnings in 1999 of Full-Time, Year-Round Workers, by Sex for Selected American Indian and Alaska Native Tribes (One Tribe Reported): 2000**—Con.

[Data based on a sample (except Tables 79 and 80). For information on confidentiality protection, coverage, sampling error, and nonsampling error, see Appendix G. Tribes are shown if respondents reported only one tribe or as American Indian or Alaska Native only and met the specified threshold. For more information, see "How to Use This Census Report"]

Region Division	Male						Female					
			Earnings in 1999						Earnings in 1999			
	Workers with earnings	Median earnings in 1999 (dollars)	$1 to $19,999 or loss	$20,000 to $29,999	$30,000 to $49,999	$50,000 or more	Workers with earnings	Median earnings in 1999 (dollars)	$1 to $19,999 or loss	$20,000 to $29,999	$30,000 to $49,999	$50,000 or more
South Region—Con.												
American Indian and Alaska Native—Con.												
American Indian—Con.												
Eastern Tribes—Con.												
Tunica Biloxi	46	37 143	2	15	11	18	29	21 719	9	20	-	-
Waccamaw Siouan	259	30 324	50	76	79	54	200	21 161	87	66	35	12
Haliwa-Saponi	365	27 798	96	105	106	58	374	24 419	104	174	73	23
United Houma Nation	939	31 368	238	191	386	124	529	20 594	250	187	92	-
Iowa	61	28 625	9	27	25	-	67	20 625	29	32	-	6
Iowa	44	28 929	4	21	19	-	51	12 277	29	22	-	-
Indians of Person County	125	41 033	6	20	50	49	60	60 217	13	13	2	32
Iroquois	1 777	30 608	464	397	531	385	1 123	26 574	359	325	295	144
Iroquois	172	30 625	62	21	39	50	124	30 625	14	43	50	17
Mohawk	542	35 164	124	132	207	79	272	26 286	82	78	46	66
Oneida Nation of New York	172	37 000	43	27	34	68	111	24 408	30	41	31	9
Seneca	252	31 571	53	51	85	63	89	22 411	31	23	26	9
Seneca-Cayuga	91	21 250	39	19	14	19	118	19 896	60	33	25	-
Tuscarora	262	25 000	77	95	49	41	171	25 268	59	48	50	14
Wyandotte	123	32 330	22	19	63	19	135	22 159	58	32	39	6
Kaw	146	31 190	30	33	64	19	84	13 906	60	19	4	1
Kickapoo	231	21 656	89	82	27	33	123	20 875	58	44	21	-
Kickapoo	204	21 613	82	73	27	22	111	21 625	49	42	20	-
Kiowa	777	26 750	240	228	218	91	693	20 208	338	245	91	19
Kiowa	756	26 571	236	220	209	91	632	20 109	312	221	80	19
Oklahoma Kiowa	21	29 063	4	8	9	-	61	21 125	26	24	11	-
Lumbee	8 597	27 402	1 921	2 843	2 646	1 187	6 413	21 751	2 677	2 234	1 187	315
Mattaponi	92	30 667	1	41	37	13	62	21 000	23	26	13	-
Mattaponi Indian Tribe	72	31 333	1	27	31	13	32	23 750	13	6	13	-
Miami	109	23 438	48	18	22	21	108	20 972	47	30	31	-
Miami	107	24 063	46	18	22	21	98	20 962	44	23	31	-
Micmac	104	31 250	18	34	42	10	51	35 208	9	16	8	18
Micmac	104	31 250	18	34	42	10	51	35 208	9	16	8	18
Monacan Indian Nation	130	31 983	22	20	47	41	70	26 042	12	37	21	-
Nanticoke	181	33 875	52	33	58	38	101	26 477	41	14	37	9
Navajo	859	24 802	295	218	231	115	879	23 679	348	253	198	80
Osage	885	34 792	195	156	289	245	540	24 202	207	152	120	61
Otoe-Missouria	120	30 833	29	29	49	13	103	16 339	62	30	11	-
Ottawa	207	28 839	45	65	61	36	232	25 250	99	53	69	11
Ottawa	125	27 321	29	37	40	19	151	26 438	49	43	59	-
Pawnee	225	27 596	45	80	59	41	195	21 467	84	67	20	24
Pawnee	225	27 596	45	80	59	41	195	21 467	84	67	20	24
Peoria	66	31 087	10	13	32	11	64	21 042	27	21	11	5
Peoria	43	30 368	6	13	19	5	59	20 893	27	16	11	5
Piscataway	152	32 900	21	24	92	15	140	30 000	33	37	33	37
Ponca	193	22 218	69	62	34	28	204	18 448	120	53	26	5
Ponca	164	23 056	69	33	34	28	199	18 233	120	53	21	5
Potawatomi	1 140	31 496	270	233	343	294	826	22 826	312	324	122	68
Citizen Potawatomi Nation	207	40 625	40	27	44	96	164	23 846	61	57	16	30
Potawatomi	908	30 745	224	199	293	192	627	22 633	233	250	106	38
Pueblo	477	23 560	145	184	114	34	347	22 292	168	27	71	81
Hopi	50	24 706	10	29	11	-	45	23 250	21	5	19	-
Pueblo	92	31 429	19	19	36	18	46	16 071	33	-	1	12
Ysleta Del Sur Pueblo of Texas	90	26 429	24	39	23	4	35	16 719	26	3	4	2
Quapaw	154	30 370	44	29	33	48	49	20 893	22	21	6	-
Sac and Fox	264	21 000	124	63	63	14	244	22 500	88	78	53	25
Sac and Fox	232	20 125	115	54	49	14	178	23 667	49	76	37	16
Sac and Fox Nation, Oklahoma	14	31 875	2	2	10	-	38	17 500	27	2	-	9
Seminole	1 328	24 750	501	281	409	137	1 122	20 495	542	326	198	56
Florida Seminole	113	31 761	27	14	48	24	88	22 045	35	44	9	-
Oklahoma Seminole	50	17 500	27	5	9	9	47	27 321	12	20	11	4
Seminole	1 165	24 484	447	262	352	104	982	20 031	490	262	178	52
Shawnee	729	31 827	122	214	231	162	463	23 631	198	85	113	67
Absentee Shawnee Tribe of Indians of Oklahoma	240	30 000	29	91	82	38	194	19 779	100	53	29	12
Eastern Shawnee	101	55 288	15	18	16	52	92	25 000	36	16	40	-
Shawnee	386	31 087	78	105	133	70	177	35 324	62	16	44	55
Shoshone	93	48 958	16	-	33	44	60	11 667	37	-	13	10
Shoshone	70	67 857	16	-	10	44	50	12 500	27	-	13	10
Sioux	1 196	28 808	266	404	341	185	969	23 511	313	328	191	137
Oglala Sioux	105	28 144	27	50	9	19	114	30 833	16	35	45	18
Sioux	712	29 316	135	247	217	113	492	21 329	204	175	68	45
Teton Sioux	143	35 060	20	47	52	24	125	29 375	7	57	45	16
Tonkawa	38	23 750	17	11	10	-	11	16 250	9	2	-	-
Ute	41	19 583	22	-	11	8	45	38 625	7	11	10	17
Wichita	129	23 917	31	65	17	16	81	22 813	33	18	15	15
Wichita	129	23 917	31	65	17	16	81	22 813	33	18	15	15
Winnebago	80	29 792	23	18	31	8	66	30 000	4	29	13	20
Yaqui	86	18 167	54	6	18	8	59	31 513	18	-	19	22
Yaqui	77	17 083	54	6	16	1	55	31 583	18	-	15	22
Alaska Native	**638**	**26 795**	**176**	**212**	**151**	**99**	**475**	**23 304**	**168**	**177**	**86**	**44**
Alaskan Athabascan	121	19 750	63	34	16	8	102	23 750	46	38	18	-
Alaskan Athabascan	45	13 958	33	12	-	-	75	25 625	24	33	18	-
Aleut	153	35 234	20	42	56	35	41	23 625	8	26	7	-
Eskimo Tribes	59	22 009	7	34	2	16	56	21 806	15	35	6	-
Eskimo	59	22 009	7	34	2	16	56	21 806	15	35	6	-
Tlingit-Haida	66	22 115	22	21	23	-	81	19 464	42	29	4	6
Tlingit	58	21 346	22	13	23	-	75	18 393	42	23	4	6
South Atlantic Division	**9 955 050**	**35 214**	**1 706 363**	**2 230 285**	**3 097 250**	**2 921 152**	**7 079 091**	**26 449**	**2 077 136**	**2 077 958**	**1 969 685**	**954 312**
American Indian and Alaska Native	**44 234**	**28 679**	**10 664**	**12 651**	**13 129**	**7 790**	**29 899**	**23 019**	**11 465**	**8 932**	**6 706**	**2 796**
American Indian	**33 647**	**29 228**	**7 822**	**9 525**	**10 154**	**6 146**	**22 541**	**23 408**	**8 385**	**6 910**	**5 040**	**2 206**
Apache	575	27 464	154	142	190	89	252	22 232	76	99	66	11
Apache	491	30 293	113	125	164	89	208	22 277	53	99	45	11
Blackfeet	597	27 765	127	201	218	51	306	31 042	68	65	142	31

Table 30. **Earnings in 1999 of Full-Time, Year-Round Workers, by Sex for Selected American Indian and Alaska Native Tribes (One Tribe Reported): 2000**—Con.

[Data based on a sample (except Tables 79 and 80). For information on confidentiality protection, coverage, sampling error, and nonsampling error, see Appendix G. Tribes are shown if respondents reported only one tribe or as American Indian or Alaska Native only and met the specified threshold. For more information, see "How to Use This Census Report"]

Region Division	Male						Female					
			Earnings in 1999						Earnings in 1999			
	Workers with earnings	Median earnings in 1999 (dollars)	$1 to $19,999 or loss	$20,000 to $29,999	$30,000 to $49,999	$50,000 or more	Workers with earnings	Median earnings in 1999 (dollars)	$1 to $19,999 or loss	$20,000 to $29,999	$30,000 to $49,999	$50,000 or more
South Atlantic Division—Con.												
American Indian and Alaska Native—Con.												
American Indian—Con.												
Canadian and Latin American	2 155	20 397	1 041	615	369	130	961	17 137	577	228	107	49
Canadian Indian	107	31 827	19	25	37	26	57	22 426	12	40	-	5
Central American Indian	214	21 127	84	94	27	9	155	20 625	69	55	20	11
Mexican American Indian	1 256	17 145	771	262	168	55	388	15 116	313	23	31	21
South American Indian	355	24 676	98	162	65	30	217	22 014	94	88	28	7
Spanish American Indian	223	24 688	69	72	72	10	118	17 206	73	22	18	5
Catawba Indian Nation	310	26 667	70	103	124	13	204	21 667	88	48	47	21
Cherokee	9 087	30 188	1 888	2 600	2 716	1 883	5 861	24 247	2 111	1 645	1 496	609
Cherokee	7 704	30 112	1 675	2 149	2 293	1 587	4 969	24 023	1 812	1 349	1 281	527
Eastern Cherokee	970	27 063	140	390	295	145	736	23 700	270	265	129	72
Western Cherokee	130	42 143	7	11	63	49	83	31 420	16	13	54	-
Cheyenne	75	36 083	7	24	17	27	37	37 679	5	13	19	-
Chickahominy	281	34 471	8	75	144	54	138	24 569	36	62	28	12
Chickahominy Indian Tribe	256	33 846	8	69	139	40	138	24 569	36	62	28	12
Chickasaw	185	36 125	22	42	65	56	38	25 625	-	25	8	5
Chippewa	506	37 214	58	101	219	128	508	27 404	172	105	146	85
Chippewa	324	37 115	41	62	135	86	321	25 913	104	90	83	44
Choctaw	724	35 060	148	135	185	256	493	31 150	87	148	186	72
Choctaw	575	30 564	148	128	147	152	396	29 919	72	127	150	47
Oklahoma Choctaw	116	66 607	-	-	29	87	88	35 341	15	21	27	25
Coharie	214	26 544	60	70	73	11	195	22 917	52	102	41	-
Comanche	133	32 396	20	35	67	11	28	62 813	4	5	4	15
Comanche	133	32 396	20	35	67	11	28	62 813	4	5	4	15
Creek	1 203	32 591	216	307	440	240	739	22 784	315	186	135	103
Eastern Creek	106	37 321	18	22	40	26	88	26 667	40	11	26	11
Lower Muscogee Creek Tama Tribal Town	204	35 625	43	38	83	40	109	19 323	61	22	19	7
Muscogee Creek Nation	809	31 901	147	202	296	164	503	25 135	193	144	90	76
Delaware	173	24 076	38	90	12	33	148	26 719	48	38	24	38
Lenni-Lanape	83	22 303	24	47	6	6	76	22 167	25	31	20	-
Eastern Tribes	702	31 307	132	173	232	165	477	22 993	150	201	94	32
Meherrin Indian Tribe	77	30 179	15	23	34	5	46	23 500	14	25	-	7
Southeastern Indians	269	32 318	63	27	103	76	155	25 388	28	74	47	6
Waccamaw Siouan	259	30 324	50	76	79	54	200	21 161	87	66	35	12
Haliwa-Saponi	365	27 798	96	105	106	58	369	24 331	103	172	71	23
Indians of Person County	125	41 033	6	20	50	49	60	60 217	13	13	2	32
Iroquois	1 127	35 559	249	235	349	294	612	26 516	170	198	161	83
Iroquois	102	32 083	32	9	31	30	98	31 000	11	30	41	16
Mohawk	432	35 947	79	107	172	74	167	26 321	50	56	24	37
Oneida Nation of New York	80	53 750	15	-	20	45	50	23 947	3	30	17	-
Seneca	142	41 563	34	18	30	60	50	20 893	20	20	10	-
Tuscarora	233	26 691	75	71	46	41	148	25 536	55	39	40	14
Lumbee	8 478	27 426	1 882	2 804	2 646	1 146	6 316	21 754	2 631	2 207	1 173	305
Mattaponi	86	30 167	1	41	31	13	47	20 813	17	26	4	-
Mattaponi Indian Tribe	72	31 333	1	27	31	13	17	23 125	7	6	4	-
Monacan Indian Nation	106	31 724	13	20	47	26	70	26 042	12	37	21	-
Nanticoke	171	37 536	42	33	58	38	101	26 477	41	14	37	9
Navajo	366	24 767	124	97	78	67	291	25 139	90	89	79	33
Osage	111	37 067	11	10	48	42	77	30 066	1	37	19	20
Piscataway	152	32 900	21	24	92	15	140	30 000	33	37	33	37
Potawatomi	202	40 729	35	34	63	70	133	25 881	38	65	-	30
Potawatomi	155	33 750	30	27	61	37	93	25 243	35	52	-	6
Pueblo	142	21 026	55	68	16	3	140	30 139	69	-	31	40
Seminole	479	32 091	121	75	211	72	355	24 067	103	133	86	33
Florida Seminole	113	31 761	27	14	48	24	78	22 895	25	44	9	-
Seminole	361	32 542	89	61	163	48	272	24 716	73	89	77	33
Shawnee	178	42 679	39	25	68	46	59	50 163	16	7	5	31
Shawnee	163	42 589	39	18	68	38	59	50 163	16	7	5	31
Sioux	643	29 459	121	215	183	124	451	26 699	120	147	121	63
Sioux	423	29 719	70	147	144	62	249	23 375	91	86	50	22
Teton Sioux	102	31 250	12	37	29	24	69	28 958	-	37	24	8
Alaska Native	**322**	**26 161**	**82**	**102**	**86**	**52**	**312**	**21 981**	**114**	**130**	**36**	**32**
East South Central Division	**3 110 849**	**32 068**	**602 433**	**757 872**	**997 123**	**753 421**	**2 133 151**	**23 007**	**806 694**	**653 572**	**498 846**	**174 039**
American Indian and Alaska Native	**10 591**	**28 517**	**2 675**	**2 932**	**3 153**	**1 831**	**6 695**	**21 497**	**2 866**	**1 930**	**1 434**	**465**
American Indian	**8 323**	**28 475**	**2 161**	**2 247**	**2 460**	**1 455**	**5 321**	**21 564**	**2 247**	**1 472**	**1 206**	**396**
Apache	175	26 615	33	84	39	19	135	16 813	79	33	23	-
Apache	166	26 250	33	82	32	19	87	20 078	43	33	11	-
Blackfeet	141	22 250	57	36	42	6	95	30 368	35	10	35	15
Canadian and Latin American	234	18 500	123	46	44	21	69	22 344	27	10	32	-
Mexican American Indian	215	20 625	104	46	44	21	48	16 000	27	-	21	-
Cherokee	3 748	30 331	777	1 058	1 163	750	2 527	22 219	999	683	663	182
Cherokee	2 821	28 888	649	842	838	492	1 926	22 401	721	586	499	120
Cherokees of Northeast Alabama	54	31 389	10	12	19	13	50	22 321	12	17	21	-
Eastern Cherokee	60	36 515	3	7	33	17	12	17 143	7	3	2	-
Echota Cherokee	729	36 226	100	176	241	212	462	19 643	237	61	117	47
Chickasaw	58	21 429	25	7	19	7	38	21 875	16	12	10	-
Chippewa	120	22 917	33	43	16	28	57	25 938	24	18	15	-
Chippewa	93	25 313	33	24	16	20	50	20 833	24	18	8	-
Choctaw	1 313	22 894	484	393	295	141	1 069	18 648	581	336	114	38
Choctaw	484	30 217	118	122	148	96	319	20 699	150	104	49	16
Mississippi Band of Choctaw	629	20 013	314	211	87	17	634	18 299	366	207	44	17
Mowa Band of Choctaw	180	22 436	52	52	53	23	106	19 167	55	25	21	5
Creek	786	35 437	138	185	340	123	352	20 833	162	79	95	16
Machis Lower Creek Indian	8	21 250	2	6	-	-	11	21 750	2	5	-	4
Muscogee Creek Nation	576	35 286	100	144	247	85	187	18 466	107	35	45	-
Poarch Creek	124	36 071	29	21	46	28	103	29 432	17	37	37	12
Iroquois	214	28 125	81	38	74	21	99	30 139	34	15	43	7
Lumbee	82	23 036	23	29	-	30	35	23 594	12	10	3	10
Navajo	108	18 750	71	-	30	7	54	15 909	41	-	6	7
Sioux	91	33 491	31	3	49	8	56	21 167	21	17	2	16
Sioux	34	34 808	5	-	21	8	17	21 417	-	17	-	-

Table 30. **Earnings in 1999 of Full-Time, Year-Round Workers, by Sex for Selected American Indian and Alaska Native Tribes (One Tribe Reported): 2000**—Con.

[Data based on a sample (except Tables 79 and 80). For information on confidentiality protection, coverage, sampling error, and nonsampling error, see Appendix G. Tribes are shown if respondents reported only one tribe or as American Indian or Alaska Native only and met the specified threshold. For more information, see "How to Use This Census Report"]

Region Division	Male						Female					
	Workers with earnings	Median earnings in 1999 (dollars)	Earnings in 1999				Workers with earnings	Median earnings in 1999 (dollars)	Earnings in 1999			
			$1 to $19,999 or loss	$20,000 to $29,999	$30,000 to $49,999	$50,000 or more			$1 to $19,999 or loss	$20,000 to $29,999	$30,000 to $49,999	$50,000 or more
West South Central Division	**5 695 238**	**33 183**	**1 176 664**	**1 241 312**	**1 680 058**	**1 597 204**	**3 791 156**	**24 836**	**1 344 408**	**1 047 414**	**980 636**	**418 698**
American Indian and Alaska Native	**64 882**	**27 658**	**18 434**	**17 004**	**18 668**	**10 776**	**46 429**	**21 624**	**20 268**	**13 637**	**9 566**	**2 958**
American Indian	**55 643**	**27 876**	**15 609**	**14 590**	**16 173**	**9 271**	**40 877**	**21 584**	**17 912**	**11 988**	**8 439**	**2 538**
Apache	1 005	26 471	313	285	296	111	637	20 368	311	148	136	42
Apache	744	27 022	213	219	226	86	529	21 103	242	121	124	42
Mescalero Apache	130	21 250	62	12	36	20	41	12 917	28	4	9	-
Oklahoma Apache	21	34 205	1	2	18	-	28	23 333	7	21	-	-
Arapahoe	105	31 058	21	26	51	7	73	23 281	25	28	20	-
Arapahoe	105	31 058	21	26	51	7	69	22 969	24	28	17	-
Blackfeet	272	31 667	44	86	45	97	153	25 644	55	57	32	9
Caddo	296	26 750	96	86	66	48	188	23 269	60	81	47	-
Caddo	251	25 438	84	86	51	30	156	23 333	46	72	38	-
Canadian and Latin American	2 459	24 132	979	630	590	260	1 229	20 548	595	314	249	71
Central American Indian	47	17 434	33	14	-	-	68	15 530	64	4	-	-
Mexican American Indian	2 064	24 056	824	537	509	194	967	20 558	469	245	184	69
South American Indian	69	17 008	41	6	-	22	34	24 688	10	15	9	-
Spanish American Indian	220	29 423	57	56	73	34	119	25 750	41	36	40	2
Cherokee	21 362	28 489	5 602	5 719	6 287	3 754	15 061	21 897	6 429	4 341	3 334	957
Cherokee	20 342	28 530	5 330	5 445	5 976	3 591	14 453	21 871	6 179	4 211	3 133	930
Eastern Cherokee	51	15 855	38	12	-	1	70	36 071	8	12	49	1
Four Winds Cherokee	127	30 096	37	26	33	31	50	19 750	26	4	16	4
Northern Cherokee Nation of Missouri and Arkansas	105	36 094	20	23	42	20	55	24 861	19	17	19	-
United Keetoowah Band of Cherokee	36	18 500	21	8	7	-	51	24 375	18	8	15	10
Western Cherokee	585	28 938	135	166	184	100	325	19 816	165	77	83	-
Cherokee Shawnee	39	36 250	14	4	14	7	48	18 529	34	5	5	4
Cheyenne	373	22 467	149	115	58	51	236	21 146	96	93	34	13
Cheyenne	348	23 158	131	115	51	51	215	20 801	95	84	23	13
Cheyenne-Arapaho	251	20 536	124	43	63	21	246	17 111	142	74	28	2
Chickasaw	2 501	29 789	670	592	725	514	1 941	23 315	774	627	405	135
Chippewa	296	30 469	58	87	87	64	272	26 591	77	101	64	30
Chippewa	190	29 844	49	48	56	37	165	27 361	44	61	39	21
Chitimacha Tribe of Louisiana	99	47 344	10	5	45	39	85	20 938	35	31	11	8
Choctaw	9 212	28 415	2 529	2 328	2 647	1 708	6 987	22 318	2 851	2 106	1 566	464
Choctaw	7 432	28 197	2 036	1 910	2 131	1 355	5 515	22 421	2 252	1 657	1 239	367
Mississippi Band of Choctaw	268	23 194	102	60	55	51	183	20 489	87	51	45	-
Oklahoma Choctaw	1 496	30 291	380	353	461	302	1 280	22 302	512	389	282	97
Choctaw-Apache Community of Ebarb	57	37 250	4	10	28	15	57	16 080	41	10	6	-
Comanche	1 014	27 833	277	256	358	123	813	21 690	347	236	165	65
Comanche	1 001	27 420	277	254	349	121	808	21 705	344	236	163	65
Coushatta	136	25 517	48	54	8	26	146	21 154	67	42	33	4
Alabama Coushatta Tribes of Texas	81	24 750	28	35	8	10	81	18 897	48	23	10	-
Coushatta	55	26 806	20	19	-	16	65	24 861	19	19	23	4
Creek	3 523	26 027	1 133	942	964	484	2 893	20 712	1 369	763	588	173
Muscogee Creek Nation	3 459	25 918	1 123	930	934	472	2 861	20 841	1 340	760	588	173
Delaware	566	30 897	133	117	198	118	402	22 800	132	167	65	38
Delaware	515	31 046	103	116	189	107	366	22 800	114	158	56	38
Eastern Tribes	59	35 417	6	15	20	18	19	20 156	9	10	-	-
Tunica Biloxi	46	37 143	2	15	11	18	19	20 156	9	10	-	-
United Houma Nation	814	32 500	161	177	359	117	458	20 104	227	166	65	-
Iowa	23	22 083	9	10	4	-	32	17 500	16	16	-	-
Iowa	12	26 250	4	4	4	-	22	11 833	16	6	-	-
Iroquois	436	26 806	134	124	108	70	412	26 667	155	112	91	54
Mohawk	59	27 031	14	25	15	5	74	30 357	20	16	9	29
Seneca	42	31 071	11	7	21	3	23	25 417	11	3	7	2
Seneca-Cayuga	82	20 625	39	14	14	15	101	19 844	52	24	25	-
Wyandotte	100	31 023	22	19	40	19	106	19 038	58	24	18	6
Kaw	129	30 179	30	33	54	12	84	13 906	60	19	4	1
Kickapoo	171	19 028	89	46	20	16	105	16 705	58	34	13	-
Kickapoo	144	17 381	82	37	20	5	93	17 386	49	32	12	-
Kiowa	767	26 821	240	222	214	91	652	20 067	324	218	91	19
Kiowa	746	26 643	236	214	205	91	600	19 593	307	194	80	19
Oklahoma Kiowa	21	29 063	4	8	9	-	52	22 250	17	24	11	-
Miami	52	19 125	33	4	11	4	75	14 931	40	22	13	-
Miami	50	19 250	31	4	11	4	65	14 583	37	15	13	-
Navajo	385	26 450	100	121	123	41	534	24 219	217	164	113	40
Osage	750	32 097	177	146	241	186	447	21 411	206	115	94	32
Otoe-Missouria	116	30 000	29	29	45	13	103	16 339	62	30	11	-
Ottawa	101	30 096	26	24	32	19	110	19 559	58	20	32	-
Ottawa	68	28 333	21	15	21	11	82	25 000	33	20	29	-
Pawnee	199	27 269	45	70	54	30	176	21 087	78	62	20	16
Pawnee	199	27 269	45	70	54	30	176	21 087	78	62	20	16
Peoria	53	30 547	10	13	25	5	64	21 042	27	21	11	5
Peoria	36	28 750	6	13	12	5	59	20 893	27	16	11	5
Ponca	191	22 284	69	60	34	28	204	18 448	120	53	26	5
Ponca	162	23 333	69	31	34	28	199	18 233	120	53	21	5
Potawatomi	892	30 661	230	193	252	217	673	22 068	267	248	120	38
Citizen Potawatomi Nation	173	36 397	35	27	42	69	124	20 179	61	41	16	6
Potawatomi	707	29 928	189	166	204	148	525	22 580	191	198	104	32
Pueblo	304	25 156	81	113	88	22	196	19 500	99	27	29	41
Ysleta Del Sur Pueblo of Texas	83	27 054	17	39	23	4	29	15 781	20	3	4	2
Quapaw	139	30 461	37	29	25	48	49	20 893	22	21	6	-
Sac and Fox	257	20 563	124	56	63	14	227	23 047	76	78	53	20
Sac and Fox	232	20 125	115	54	49	14	173	23 250	49	76	37	11
Sac and Fox Nation, Oklahoma	14	31 875	2	2	10	-	38	17 500	27	2	-	9
Seminole	837	21 504	380	194	198	65	735	18 536	429	193	92	21
Oklahoma Seminole	45	20 250	22	5	9	9	47	27 321	12	20	11	4
Seminole	792	21 610	358	189	189	56	688	18 228	417	173	81	17
Shawnee	485	30 524	72	164	159	90	391	21 406	182	78	101	30
Absentee Shawnee Tribe of Indians of Oklahoma	233	30 547	29	84	82	38	194	19 779	100	53	29	12
Eastern Shawnee	78	40 938	15	18	16	29	92	25 000	36	16	40	-
Shawnee	174	29 741	28	62	61	23	105	26 607	46	9	32	18
Sioux	462	27 870	114	186	109	53	462	22 021	172	164	68	58
Sioux	255	28 234	60	100	52	43	226	20 000	113	72	18	23

Table 30. **Earnings in 1999 of Full-Time, Year-Round Workers, by Sex for Selected American Indian and Alaska Native Tribes (One Tribe Reported): 2000**—Con.

[Data based on a sample (except Tables 79 and 80). For information on confidentiality protection, coverage, sampling error, and nonsampling error, see Appendix G. Tribes are shown if respondents reported only one tribe or as American Indian or Alaska Native only and met the specified threshold. For more information, see "How to Use This Census Report"]

Region Division	Male						Female					
			Earnings in 1999						Earnings in 1999			
	Workers with earnings	Median earnings in 1999 (dollars)	$1 to $19,999 or loss	$20,000 to $29,999	$30,000 to $49,999	$50,000 or more	Workers with earnings	Median earnings in 1999 (dollars)	$1 to $19,999 or loss	$20,000 to $29,999	$30,000 to $49,999	$50,000 or more
West South Central Division—Con.												
American Indian and Alaska Native—Con.												
American Indian—Con.												
Sioux—Con.												
Teton Sioux	26	24 000	8	7	11	-	48	26 429	7	20	21	-
Tonkawa	38	23 750	17	11	10	-	11	16 250	9	2	-	-
Wichita	111	24 250	20	65	17	9	58	16 786	33	18	7	-
Wichita	111	24 250	20	65	17	9	58	16 786	33	18	7	-
Alaska Native	**271**	**27 587**	**89**	**88**	**55**	**39**	**153**	**26 125**	**50**	**41**	**50**	**12**
West Region	**11 118 209**	**38 487**	**1 845 424**	**2 004 979**	**3 368 143**	**3 899 663**	**7 096 545**	**29 709**	**1 750 493**	**1 838 764**	**2 225 482**	**1 281 806**
American Indian and Alaska Native	**130 720**	**29 351**	**34 316**	**32 617**	**39 891**	**23 896**	**106 917**	**23 428**	**39 759**	**33 061**	**25 195**	**8 902**
American Indian	**101 347**	**29 048**	**26 918**	**25 543**	**30 719**	**18 167**	**84 833**	**23 069**	**32 314**	**26 183**	**19 435**	**6 901**
Apache	4 880	27 545	1 499	1 158	1 393	830	4 010	21 980	1 533	1 352	919	206
Apache	2 332	34 237	500	493	797	542	1 487	25 619	435	475	451	126
Chiricahua	138	30 139	49	19	51	19	52	36 429	17	5	23	7
Jicarilla Apache	350	26 750	116	93	98	43	456	21 667	172	196	74	14
Mescalero Apache	627	29 727	139	178	186	124	507	21 750	201	170	117	19
Payson Tonto Apache	6	31 667	1	-	3	2	15	23 125	5	9	1	-
San Carlos Apache	560	22 051	248	165	124	23	597	20 593	280	225	58	34
White Mountain Apache	828	19 328	432	206	131	59	863	20 304	413	267	177	6
Arapahoe	447	24 650	157	143	102	45	426	20 610	203	159	52	12
Arapahoe	159	22 171	63	41	31	24	131	23 424	57	57	17	-
Northern Arapahoe	286	26 196	94	100	71	21	295	20 091	146	102	35	12
Arikara	50	19 545	27	3	-	20	55	17 031	35	20	-	-
Assiniboine	298	25 968	95	81	65	57	346	23 393	136	101	99	10
Assiniboine	200	27 404	47	56	51	46	255	25 042	95	74	76	10
Fort Belknap Assiniboine	68	21 818	26	25	12	5	72	21 364	30	27	15	-
Fort Peck Assiniboine	30	12 500	22	-	2	6	19	16 964	11	-	8	-
Assiniboine Sioux	144	25 000	55	45	37	7	126	19 038	68	48	5	5
Assiniboine Sioux	121	25 865	41	40	33	7	115	19 531	59	46	5	5
Fort Peck Assiniboine and Sioux	23	18 750	14	5	4	-	11	18 250	9	2	-	-
Blackfeet	2 008	29 275	497	547	618	346	1 704	24 981	604	580	365	155
Caddo	41	42 232	-	8	14	19	87	19 926	44	21	14	8
Caddo	41	42 232	-	8	14	19	66	19 000	37	21	-	8
Cahuilla	189	32 438	29	46	92	22	245	30 923	65	42	105	33
Cahuilla	139	32 906	24	24	83	8	151	30 642	42	24	60	25
Morongo Band of Cahuilla Mission Indians	35	33 750	2	15	4	14	41	26 806	12	13	8	8
California Tribes	48	37 083	3	9	34	2	104	24 091	43	30	31	-
Yuki	21	41 250	-	-	19	2	38	21 250	19	14	5	-
Canadian and Latin American	8 134	25 833	2 836	1 949	2 129	1 220	4 115	21 681	1 755	1 057	1 004	299
Canadian Indian	226	36 750	61	33	71	61	195	30 662	24	69	49	53
Central American Indian	350	27 448	104	92	108	46	124	19 167	67	17	30	10
Mexican American Indian	6 420	25 167	2 346	1 567	1 625	882	3 135	21 171	1 412	766	772	185
South American Indian	296	33 793	68	58	92	78	189	27 375	46	63	57	23
Spanish American Indian	812	27 721	243	194	222	153	429	21 660	172	142	87	28
Chehalis	74	30 000	16	21	20	17	51	22 344	18	21	10	2
Chemakuan	60	32 083	19	6	14	21	58	26 324	11	29	15	3
Quileute	49	38 250	10	6	12	21	41	25 750	9	25	7	-
Chemehuevi	127	31 823	21	25	51	30	76	25 000	36	25	10	5
Cherokee	9 120	36 139	1 597	1 840	3 132	2 551	7 636	27 002	2 295	1 957	2 170	1 214
Cherokee	8 522	36 286	1 508	1 716	2 896	2 402	7 272	26 819	2 209	1 888	2 024	1 151
Eastern Cherokee	54	43 929	2	14	29	9	86	30 250	30	12	22	22
Northern Cherokee Nation of Missouri and Arkansas	61	31 691	13	6	17	25	49	31 875	10	4	35	-
Western Cherokee	365	35 134	74	52	145	94	142	36 625	15	28	69	30
Cheyenne	621	27 689	114	227	191	89	470	25 427	181	124	117	48
Cheyenne	246	28 676	32	100	70	44	110	28 409	38	24	26	22
Northern Cheyenne	340	27 092	72	120	103	45	345	25 152	143	93	85	24
Cheyenne-Arapaho	31	26 875	14	13	4	-	40	26 250	13	19	6	2
Chickasaw	477	39 087	58	89	132	198	448	24 224	150	174	78	46
Chinook	168	37 206	31	28	79	30	74	42 143	16	10	17	31
Chinook	157	39 250	31	24	72	30	74	42 143	16	10	17	31
Chippewa	2 433	35 894	404	488	895	646	1 905	26 629	599	514	541	251
Chippewa	1 498	36 063	233	302	548	415	1 155	27 271	362	283	354	156
Little Shell Chippewa	139	24 213	44	41	38	16	150	14 737	91	43	14	2
Sault Ste. Marie Chippewa	91	34 583	6	20	39	26	97	28 542	25	27	31	14
Turtle Mountain Band	436	35 147	90	73	158	115	223	26 350	64	61	78	20
White Earth	56	31 538	6	14	34	2	62	21 705	16	31	15	-
Choctaw	2 574	35 583	418	549	799	808	1 748	29 971	396	479	565	308
Choctaw	2 219	34 397	371	504	650	694	1 439	28 836	344	416	454	225
Oklahoma Choctaw	307	41 205	35	44	133	95	267	34 792	49	40	111	67
Chumash	485	31 250	132	90	195	68	478	30 278	95	138	158	87
Chumash	465	31 189	127	86	184	68	470	30 463	95	130	158	87
Coeur D'Alene	137	24 950	33	53	20	31	238	26 184	39	121	70	8
Colorado River Indian	173	27 396	52	47	38	36	209	23 894	70	81	30	28
Colville	875	28 341	202	272	286	115	1 085	23 470	391	320	313	61
Comanche	528	26 968	180	123	123	102	168	30 926	32	42	72	22
Comanche	528	26 968	180	123	123	102	168	30 926	32	42	72	22
Confederated Tribes of the Siletz Reservation	212	29 141	59	58	48	47	229	24 297	81	89	45	14
Coquille	72	27 308	24	13	20	15	39	24 821	13	15	-	11
Costanoan	162	33 182	55	13	62	32	224	29 167	47	72	89	16
Cowlitz	220	41 591	33	23	94	70	125	29 013	17	53	46	9
Cree	289	41 194	52	30	115	92	171	21 222	64	57	35	15
Creek	698	35 192	77	129	325	167	611	28 563	108	209	171	123
Muscogee Creek Nation	658	34 955	77	124	312	145	590	29 688	99	197	171	123
Crow	812	22 819	307	215	214	76	731	17 357	433	170	104	24
Cupeno	18	21 250	9	3	5	1	24	26 500	8	6	10	-
Cupeno	14	16 786	9	-	4	1	23	26 750	8	5	10	-
Delaware	338	45 517	37	42	113	146	232	35 188	42	60	82	48
Delaware	289	45 733	27	33	105	124	206	35 625	31	53	74	48
Diegueno	226	37 500	52	48	56	70	299	27 007	77	98	79	45
Barona Group of Capitan Grande Band	18	43 500	5	-	7	6	9	22 250	-	5	-	4
Diegueno	123	32 813	32	29	25	37	140	22 212	47	47	26	20

Table 30. **Earnings in 1999 of Full-Time, Year-Round Workers, by Sex for Selected American Indian and Alaska Native Tribes (One Tribe Reported): 2000**—Con.

[Data based on a sample (except Tables 79 and 80). For information on confidentiality protection, coverage, sampling error, and nonsampling error, see Appendix G. Tribes are shown if respondents reported only one tribe or as American Indian or Alaska Native only and met the specified threshold. For more information, see "How to Use This Census Report"]

Region Division	Male						Female					
			Earnings in 1999						Earnings in 1999			
	Workers with earnings	Median earnings in 1999 (dollars)	$1 to $19,999 or loss	$20,000 to $29,999	$30,000 to $49,999	$50,000 or more	Workers with earnings	Median earnings in 1999 (dollars)	$1 to $19,999 or loss	$20,000 to $29,999	$30,000 to $49,999	$50,000 or more
West Region—Con.												
American Indian and Alaska Native—Con.												
American Indian—Con.												
Diegueno—Con.												
Mesa Grande Band of Diegueno Mission Indians	3	30 625	-	1	2	-	21	27 125	-	12	9	-
San Pasqual Band of Diegueno Mission Indians	32	39 167	6	8	13	5	49	27 292	19	12	18	-
Santa Ysabel Band of Diegueno Mission Indians	6	68 125	2	-	-	4	24	26 500	2	12	10	-
Viejas (Baron Long) Group of Capitan Grande Band	11	43 125	-	2	5	4	14	29 688	-	8	-	6
Eastern Tribes	60	29 688	13	18	13	16	34	28 929	2	18	14	-
Gabrieleno	155	24 821	62	25	22	46	73	39 145	8	10	36	19
Grand Ronde	366	28 519	66	133	106	61	204	29 091	38	68	64	34
Gros Ventres	243	28 594	36	90	83	34	238	21 875	89	87	35	27
Gros Ventres	141	34 432	15	45	60	21	109	21 902	37	32	16	24
Fort Belknap Gros Ventres	102	25 385	21	45	23	13	129	21 838	52	55	19	3
Hoopa	309	30 781	51	96	100	62	228	24 545	87	75	49	17
Hoopa Valley Tribe	309	30 781	51	96	100	62	228	24 545	87	75	49	17
Iroquois	955	38 456	119	181	324	331	834	29 833	244	175	259	156
Iroquois	159	45 972	18	21	55	65	126	25 870	33	45	36	12
Mohawk	269	37 679	10	55	109	95	251	30 817	72	45	93	41
Oneida Nation of New York	135	30 074	36	31	25	43	170	31 417	42	26	52	50
Seneca	66	41 471	15	8	25	18	102	29 375	26	27	37	12
Wyandotte	127	40 817	11	15	55	46	65	24 844	25	8	14	18
Juaneno (Acjachemem)	342	32 500	111	49	55	127	293	23 075	99	140	54	-
Kalispel Indian Community	12	24 167	4	3	3	2	49	25 417	21	18	10	-
Karuk Tribe of California	276	31 771	36	85	90	65	236	21 905	102	48	61	25
Kickapoo	85	41 467	5	24	28	28	53	26 979	10	19	10	14
Kickapoo	85	41 467	5	24	28	28	53	26 979	10	19	10	14
Kiowa	205	40 417	54	8	68	75	152	29 342	24	57	56	15
Kiowa	195	38 125	54	8	68	65	152	29 342	24	57	56	15
Klamath	257	27 292	97	50	56	54	344	25 500	106	138	85	15
Kootenai	63	42 292	15	5	28	15	114	19 375	58	36	20	-
Luiseno	481	35 586	59	122	200	100	316	28 158	81	105	95	35
La Jolla Band of Luiseno Mission Indians	34	36 250	2	9	21	2	31	25 125	11	15	5	-
Luiseno	158	36 471	24	40	55	39	115	28 625	33	30	44	8
Pala Band of Luiseno Mission Indians	80	34 318	14	5	52	9	30	26 667	6	17	4	3
Pechanga Band of Luiseno Mission Indians	77	36 607	13	20	33	11	60	29 423	12	21	24	3
Soboba	57	31 875	5	13	15	24	28	28 750	6	8	4	10
Rincon Band of Luiseno Mission Indians	38	24 605	1	21	14	2	15	29 531	-	9	4	2
Lumbee	198	35 956	9	47	99	43	116	29 722	12	47	39	18
Lummi	350	31 638	61	95	121	73	325	27 950	54	129	110	32
Maidu	283	26 458	120	52	90	21	213	23 250	97	59	37	20
Maidu	242	20 278	120	45	58	19	192	24 833	77	59	37	19
Makah	148	32 200	22	30	84	12	164	24 583	62	47	46	9
Menominee	78	39 167	2	18	40	18	46	27 159	-	26	20	-
Miami	121	40 781	19	22	39	41	80	26 250	38	12	10	20
Miami	70	45 179	19	6	23	22	52	48 500	22	-	10	20
Mission Indians	158	40 789	14	41	77	26	135	21 797	56	38	41	-
Mission Indians	125	31 442	14	41	50	20	93	21 641	36	27	30	-
Me-Wuk	350	33 452	25	120	118	87	295	21 780	124	71	72	28
Me-Wuk	350	33 452	25	120	118	87	293	21 705	124	71	72	26
Modoc	66	30 909	19	10	26	11	20	18 333	12	-	2	6
Modoc	66	30 909	19	10	26	11	20	18 333	12	-	2	6
Mono	147	32 292	32	36	44	35	208	23 981	70	70	52	16
Mono	147	32 292	32	36	44	35	198	24 444	60	70	52	16
Navajo	23 809	25 978	7 407	6 698	6 671	3 033	20 963	20 944	9 687	6 644	3 778	854
Nez Perce	429	29 141	92	128	166	43	469	22 364	156	160	119	34
Nomlaki	39	33 224	10	2	27	-	35	12 266	27	8	-	-
Nomlaki	24	28 750	10	2	12	-	32	13 750	24	8	-	-
Omaha	27	28 125	7	8	3	9	15	14 375	10	2	3	-
Osage	270	37 727	75	33	63	99	247	34 688	50	50	94	53
Ottawa	96	37 273	16	5	70	5	135	21 750	57	32	27	19
Ottawa	45	34 191	11	-	30	4	71	23 393	24	26	21	-
Paiute	1 134	28 968	267	326	399	142	1 089	24 307	334	412	275	68
Burns Paiute Tribe	8	22 500	2	4	2	-	17	20 417	8	7	2	-
Paiute	754	29 848	181	198	270	105	662	23 427	216	240	157	49
Pyramid Lake	115	30 268	18	38	37	22	164	26 818	35	66	58	5
Walker River	66	27 500	13	26	25	2	113	25 956	29	53	31	-
Yerington Paiute	35	26 875	10	13	10	2	46	25 625	16	11	8	11
Paiute-Shoshone	299	28 750	83	77	104	35	361	24 263	138	123	82	18
Fallon	70	33 438	14	15	34	7	60	20 500	29	20	10	1
Fort McDermitt Paiute and Shoshone Tribes	25	25 313	6	17	-	2	37	17 188	27	10	-	-
Shoshone Paiute	168	30 521	44	35	64	25	216	25 769	63	82	54	17
Pawnee	153	36 174	20	31	54	48	53	25 391	2	46	2	3
Pawnee	153	36 174	20	31	54	48	53	25 391	2	46	2	3
Peoria	29	38 438	9	-	10	10	69	33 958	6	25	18	20
Pima	887	25 425	296	266	233	92	731	21 997	300	244	151	36
Gila River Indian Community	122	35 481	26	30	51	15	116	28 214	41	37	38	-
Pima	486	25 800	155	165	111	55	402	23 750	150	135	81	36
Salt River Pima-Maricopa	271	21 281	115	68	66	22	208	19 479	109	67	32	-
Pit River	128	31 000	39	19	51	19	161	27 875	45	44	49	23
Pit River Tribe of California	124	30 667	39	19	47	19	161	27 875	45	44	49	23
Pomo	489	28 894	131	125	148	85	445	24 618	149	140	117	39
Pomo	317	26 750	98	94	73	52	300	25 417	111	74	97	18
Ponca	105	35 694	5	10	81	9	15	23 295	4	11	-	-
Ponca	105	35 694	5	10	81	9	4	13 750	4	-	-	-
Potawatomi	652	42 778	70	91	190	301	400	27 000	111	120	128	41
Citizen Potawatomi Nation	133	43 472	15	25	39	54	67	30 208	17	16	22	12
Potawatomi	466	41 190	55	48	151	212	321	25 804	94	99	99	29
Pueblo	6 454	24 539	2 243	1 886	1 661	664	6 275	20 963	2 881	1 795	1 214	385
Acoma	501	21 992	225	111	138	27	579	19 883	293	183	83	20

Table 30. **Earnings in 1999 of Full-Time, Year-Round Workers, by Sex for Selected American Indian and Alaska Native Tribes (One Tribe Reported): 2000**—Con.

[Data based on a sample (except Tables 79 and 80). For information on confidentiality protection, coverage, sampling error, and nonsampling error, see Appendix G. Tribes are shown if respondents reported only one tribe or as American Indian or Alaska Native only and met the specified threshold. For more information, see "How to Use This Census Report"]

Region Division	Male						Female					
			Earnings in 1999						Earnings in 1999			
	Workers with earnings	Median earnings in 1999 (dollars)	$1 to $19,999 or loss	$20,000 to $29,999	$30,000 to $49,999	$50,000 or more	Workers with earnings	Median earnings in 1999 (dollars)	$1 to $19,999 or loss	$20,000 to $29,999	$30,000 to $49,999	$50,000 or more
West Region—Con.												
American Indian and Alaska Native—Con.												
American Indian—Con.												
Pueblo—Con.												
Cochiti	115	24 219	46	42	17	10	95	22 266	33	43	15	4
Hopi	1 094	27 452	317	322	339	116	1 023	21 879	392	412	188	31
Isleta	586	27 351	119	200	197	70	464	30 043	126	105	161	72
Jemez	269	20 494	126	94	35	14	264	18 548	150	56	56	2
Laguna	821	25 671	284	198	232	107	783	19 583	397	198	143	45
Nambe	56	23 333	16	24	13	3	54	19 167	32	13	9	-
Picuris	38	29 000	10	11	8	9	53	19 688	27	2	24	-
Pojoaque	29	22 917	10	14	5	-	20	38 000	7	2	5	6
Pueblo	307	34 583	59	60	106	82	271	27 008	83	65	60	63
San Felipe	217	17 417	127	35	46	9	388	17 313	227	54	80	27
San Ildefonso	105	21 544	42	44	14	5	67	20 114	33	23	11	-
San Juan Pueblo	161	25 625	44	54	39	24	196	21 528	87	69	26	14
Sandia	66	27 500	18	20	9	19	77	24 688	25	24	26	2
Santa Ana	75	22 750	17	41	14	3	127	22 284	37	73	17	-
Santa Clara	136	24 643	55	19	51	11	120	17 206	70	27	13	10
Santo Domingo	291	19 965	146	114	27	4	261	20 868	118	78	31	34
Taos	205	26 023	67	56	61	21	180	22 778	77	53	42	8
Tesuque	102	29 000	28	25	34	15	62	19 792	32	20	10	-
Tewa	114	21 736	32	50	28	4	57	26 688	11	24	22	-
Ysleta Del Sur Pueblo of Texas	163	29 076	17	73	43	30	54	30 833	14	9	21	10
Zia	90	22 188	38	24	28	-	108	18 750	62	31	15	-
Zuni	747	20 062	371	196	122	58	815	18 299	466	192	136	21
Puget Sound Salish	1 134	30 665	201	341	374	218	1 177	25 952	303	432	355	87
Muckleshoot	134	25 972	28	57	40	9	160	25 208	38	63	43	16
Nisqually	43	35 625	9	4	20	10	44	27 500	9	15	14	6
Nooksack	97	27 321	6	43	13	35	64	27 500	13	22	27	2
Puyallup	158	31 518	16	46	66	30	112	31 750	15	34	55	8
Skokomish	45	28 125	6	18	19	2	65	22 438	13	43	7	2
Snohomish	71	27 232	13	29	12	17	51	33 661	19	-	32	-
Squaxin Island	65	26 607	10	27	23	5	88	30 250	8	34	26	20
Suquamish	70	42 500	8	11	28	23	69	24 821	25	21	17	6
Swinomish	67	24 375	24	12	23	8	58	25 714	24	21	11	2
Tulalip	183	28 281	46	51	38	48	207	27 679	50	60	82	15
Upper Skagit	43	27 361	11	11	9	12	35	16 964	19	16	-	-
Quinault	284	30 395	89	47	102	46	225	25 580	48	113	54	10
Rocky Boy's Chippewa Cree	442	25 595	144	112	121	65	406	20 662	194	94	114	4
Round Valley	28	40 833	-	3	20	5	43	22 188	11	16	8	8
Sac and Fox	82	41 310	12	-	52	18	117	26 217	30	71	7	9
Salinan	68	24 091	13	43	2	10	22	27 222	-	12	6	4
Salish	429	30 212	122	87	139	81	309	23 586	129	77	83	20
Salish and Kootenai	345	30 094	96	75	97	77	431	25 795	136	138	149	8
Salish and Kootenai	345	30 094	96	75	97	77	431	25 795	136	138	149	8
Seminole	303	36 146	70	54	87	92	126	24 444	33	38	20	35
Seminole	280	37 903	70	31	87	92	126	24 444	33	38	20	35
Serrano	32	36 000	6	4	12	10	43	23 365	12	18	3	10
Serrano	21	35 375	5	4	10	2	35	22 708	12	11	2	10
Shasta	86	31 667	12	25	25	24	57	30 903	6	16	26	9
Shasta	83	31 964	12	24	23	24	51	31 319	-	16	26	9
Shawnee	130	37 500	12	27	58	33	111	26 964	42	22	29	18
Shawnee	62	47 222	-	6	33	23	85	28 393	26	21	29	9
Shoshone	740	26 280	183	238	228	91	870	23 850	292	299	203	76
Death Valley Timbi-Sha Shoshone	16	31 250	-	8	8	-	20	26 250	5	7	8	-
Goshute	17	16 771	12	3	2	-	27	26 750	3	18	6	-
Wind River (Eastern Shoshone)	16	21 667	6	5	5	-	15	28 750	4	5	6	-
Shoshone	621	25 893	152	193	192	84	716	23 198	251	234	155	76
Shoshone-Bannock Tribes of the Fort Hall Reservation	431	27 964	123	121	144	43	553	21 706	226	234	78	15
Sioux	3 451	30 772	765	887	1 210	589	2 717	24 236	927	872	641	277
Cheyenne River Sioux	161	28 681	50	40	16	55	128	20 313	63	24	34	7
Fort Peck Sioux	139	17 218	78	28	31	2	173	21 083	80	66	27	-
Oglala Sioux	394	34 583	68	74	172	80	402	22 015	147	135	99	21
Rosebud Sioux	302	30 714	58	87	119	38	186	23 542	54	74	39	19
Sioux	1 294	31 479	206	370	529	189	1 137	24 222	393	352	275	117
Sisseton-Wahpeton	85	48 036	20	18	10	37	40	35 909	1	7	25	7
Standing Rock Sioux	149	27 125	28	75	28	18	93	22 386	36	21	25	11
Teton Sioux	503	27 039	170	113	140	80	289	27 625	50	123	68	48
Yankton Sioux	131	29 028	34	35	48	14	79	35 083	29	10	22	18
S'Klallam	235	29 871	37	82	40	76	193	23 583	83	36	55	19
Jamestown S'Klallam	57	71 131	-	11	2	44	58	37 917	18	-	21	19
Klallam	75	25 125	19	41	15	-	61	16 607	34	16	11	-
Lower Elwha Tribal Community	32	29 722	7	10	4	11	9	19 583	5	2	2	-
Port Gamble Klallam	64	35 833	11	14	18	21	52	20 714	24	16	12	-
Spokane	268	30 000	62	72	105	29	266	24 745	53	130	67	16
Stockbridge-Munsee Community of Mohican Indians of Wisconsin	46	34 000	8	12	18	8	6	14 375	4	2	-	-
Te-Moak Tribes of Western Shoshone Indians of Nevada	59	40 250	11	9	26	13	141	23 299	52	56	31	2
Te-Moak Tribes of Western Shoshone Indians	59	40 250	11	9	26	13	141	23 299	52	56	31	2
Three Affiliated Tribes of North Dakota (Fort Bethold)	63	40 972	10	8	19	26	38	20 833	14	15	3	6
Tohono O'Odham	1 466	25 779	493	401	409	163	1 422	21 550	587	489	248	98
Ak-Chin	57	17 750	33	10	8	6	46	23 000	16	20	10	-
Tohono O'Odham	1 400	25 984	460	391	392	157	1 376	21 500	571	469	238	98
Tolowa	74	37 500	9	24	21	20	61	26 042	25	9	18	9
Tolowa	64	38 088	9	15	21	19	44	20 000	22	9	7	6
Umatilla	259	30 069	48	80	95	36	221	26 042	46	103	59	13
Umpqua	52	29 643	15	12	20	5	74	21 522	23	37	14	-
Cow Creek Umpqua	41	27 679	15	12	9	5	55	21 827	18	25	12	-
Ute	818	26 563	262	192	228	136	673	20 785	307	196	144	26
Southern Ute	140	29 000	52	20	21	47	121	27 031	23	46	47	5

Table 30. **Earnings in 1999 of Full-Time, Year-Round Workers, by Sex for Selected American Indian and Alaska Native Tribes (One Tribe Reported): 2000**—Con.

[Data based on a sample (except Tables 79 and 80). For information on confidentiality protection, coverage, sampling error, and nonsampling error, see Appendix G. Tribes are shown if respondents reported only one tribe or as American Indian or Alaska Native only and met the specified threshold. For more information, see "How to Use This Census Report"]

Region Division	Male						Female					
			Earnings in 1999						Earnings in 1999			
	Workers with earnings	Median earnings in 1999 (dollars)	$1 to $19,999 or loss	$20,000 to $29,999	$30,000 to $49,999	$50,000 or more	Workers with earnings	Median earnings in 1999 (dollars)	$1 to $19,999 or loss	$20,000 to $29,999	$30,000 to $49,999	$50,000 or more
West Region—Con.												
American Indian and Alaska Native—Con.												
American Indian—Con.												
Ute—Con.												
Uintah Ute	54	21 806	14	18	15	7	66	19 545	35	24	7	-
Ute	470	29 722	123	113	166	68	315	21 964	141	75	80	19
Ute Mountain	154	20 526	73	41	26	14	171	17 284	108	51	10	2
Wailaki	123	31 250	23	35	26	39	152	20 227	75	37	27	13
Warm Springs	278	26 630	73	110	71	24	260	22 786	99	118	38	5
Wascopum	20	40 833	-	3	12	5	36	23 333	6	26	4	-
Washoe	174	26 500	43	58	62	11	148	30 385	32	40	43	33
Washoe	174	26 500	43	58	62	11	148	30 385	32	40	43	33
Winnebago	77	38 750	18	6	39	14	65	34 750	12	15	38	-
Winnebago	60	40 469	16	-	32	12	38	37 857	3	15	20	-
Wintun	229	25 865	63	78	62	26	298	22 661	122	77	90	9
Wintun	220	26 731	55	77	62	26	295	22 782	119	77	90	9
Wiyot	63	40 982	9	4	27	23	44	37 500	9	12	7	16
Wiyot	56	41 607	9	4	20	23	40	39 167	5	12	7	16
Yakama	811	29 555	158	258	307	88	561	22 620	187	233	108	33
Yaqui	1 913	24 991	681	469	502	261	1 469	19 860	743	392	249	85
Pascua Yaqui	467	24 844	163	152	110	42	314	21 161	144	89	41	40
Yaqui	1 446	25 156	518	317	392	219	1 137	19 758	581	303	208	45
Yavapai Apache	94	23 981	22	36	26	10	101	28 068	33	26	23	19
Yokuts	309	29 904	89	66	64	90	232	27 222	65	61	72	34
Picayune Rancheria of Chukchansi Indians	91	23 646	40	18	15	18	99	29 028	13	40	18	28
Tachi	58	46 250	7	18	4	29	6	32 500	3	-	3	-
Tule River	52	36 000	16	8	18	10	26	16 667	15	6	5	-
Yokuts	108	35 714	26	22	27	33	77	30 987	16	15	46	-
Yuman	704	26 154	257	190	141	116	795	20 582	367	255	121	52
Cocopah Tribe of Arizona	73	17 292	45	1	15	12	78	21 466	22	45	11	-
Fort Mojave Indian Tribe of Arizona	154	22 679	73	45	9	27	168	24 583	64	63	21	20
Havasupai	44	17 308	23	2	13	6	57	22 679	22	13	2	20
Hualapai	72	25 714	30	16	14	12	146	16 284	103	24	19	-
Maricopa	31	22 917	-	18	11	2	32	20 714	14	7	7	4
Quechan	214	29 674	28	85	49	52	222	21 173	88	79	55	-
Yavapai-Prescott Tribe of the Yavapai Reservation	116	20 000	58	23	30	5	89	19 398	51	24	6	8
Yurok	437	26 777	90	150	136	61	312	24 847	74	149	65	24
Yurok	437	26 777	90	150	136	61	312	24 847	74	149	65	24
Alaska Native	**6 457**	**35 085**	**1 196**	**1 338**	**2 208**	**1 715**	**6 800**	**28 583**	**1 466**	**2 193**	**2 501**	**640**
Alaskan Athabascan	787	35 786	186	117	280	204	1 196	29 500	228	391	449	128
Alaskan Athabascan	561	34 926	149	77	204	131	706	30 097	123	226	269	88
Allakaket Village	6	13 750	4	-	2	-	7	19 375	4	-	3	-
Doyon	27	35 750	3	5	16	3	123	35 568	13	32	59	19
Native Village of Fort Yukon	9	26 563	2	4	1	2	21	29 375	2	10	9	-
Holy Cross Village	7	37 813	-	-	7	-	-	-	-	-	-	-
Huslia Village	6	51 250	-	-	-	6	11	30 313	3	2	4	2
Kenaitze Indian Tribe	20	100 000+	-	3	4	13	71	33 490	-	26	45	-
Koyukuk Native Village	6	31 250	-	2	4	-	13	33 125	6	-	4	3
Native Village of Minto	6	28 750	1	3	-	2	6	28 125	-	6	-	-
Nondalton Village	2	13 750	2	-	-	-	5	7 083	3	2	-	-
Nulato Village	-	-	-	-	-	-	12	25 625	3	6	2	1
Shageluk Native Village	8	15 500	8	-	-	-	7	22 083	1	4	2	-
Native Village of Tanacross	-	-	-	-	-	-	3	25 625	-	3	-	-
Village of Venetie	24	36 750	-	2	22	-	13	22 083	4	6	3	-
Aleut	547	31 549	151	94	198	104	564	28 935	78	227	215	44
Alutiiq Aleut	38	56 786	-	7	7	24	15	9 844	8	-	7	-
Alutiiq	27	41 875	-	7	7	13	15	9 844	8	-	7	-
Bristol Bay Aleut	18	21 250	9	2	2	5	20	25 833	8	6	4	2
Chugach Aleut	25	43 125	-	3	11	11	31	27 679	13	9	5	4
Eskimo Tribes	494	30 915	66	166	102	160	406	25 611	132	123	98	53
Eskimo	494	30 915	66	166	102	160	406	25 611	132	123	98	53
Eyak	32	55 500	4	6	3	19	36	26 765	3	22	11	-
Inupiat Eskimo	1 079	40 174	170	165	396	348	1 122	31 000	183	346	441	152
Native Village of Ambler	7	26 875	2	2	2	1	10	35 625	3	1	6	-
Arctic Slope Corporation	38	39 500	2	7	17	12	65	34 375	24	5	28	8
Native Village of Barrow Inupiat Traditional Government	15	48 750	4	-	5	6	12	33 750	3	2	2	5
Bering Straits Inupiat	66	60 833	20	7	3	36	30	22 321	2	16	7	5
Native Village of Brevig Mission	8	11 667	6	-	-	2	4	25 000	2	-	2	-
Native Village of Buckland	14	31 250	2	3	6	3	18	31 250	3	4	11	-
Native Village of Elim	13	23 125	6	2	5	-	9	22 750	-	9	-	-
Inupiaq	183	36 938	37	26	84	36	211	34 306	36	43	94	38
Inupiat	149	46 106	17	15	61	56	276	33 542	26	100	122	28
Native Village of Kiana	8	32 500	2	-	6	-	20	35 938	2	-	18	-
King Island Native Community	29	52 917	-	14	-	15	35	29 911	4	14	3	14
Native Village of Kivalina	4	26 250	2	-	2	-	15	21 875	6	4	5	-
Native Village of Kotzebue	29	45 417	-	6	11	12	40	38 000	4	2	33	1
Native Village of Koyuk	5	17 083	3	2	-	-	5	11 563	5	-	-	-
Kwiguk	8	21 667	2	5	1	-	1	11 250	1	-	-	-
Nana Inupiat	89	38 472	15	14	39	21	89	26 103	16	38	20	15
Native Village of Noatak	16	26 667	3	6	2	5	20	21 429	6	12	2	-
Nome Eskimo Community	78	47 000	2	10	29	37	53	36 563	9	12	14	18
Native Village of Point Hope	37	41 250	-	3	22	12	21	36 250	2	5	7	7
Native Village of Selawik	10	34 167	3	-	3	4	5	42 083	-	-	5	-
Native Village of Shaktoolik	19	48 125	3	4	4	8	9	37 917	-	2	5	2
Native Village of Shishmaref	18	35 357	8	-	7	3	12	23 750	3	6	3	-
Native Village of Shungnak	15	26 750	-	9	-	6	10	33 750	2	2	4	2
Native Village of Teller	17	16 875	10	3	4	-	13	40 694	-	-	13	-
Native Village of Unalakleet	64	48 750	2	2	28	32	36	27 500	3	20	13	-
Village of Wainwright	26	36 429	4	5	9	8	13	32 750	1	3	7	2
Village of White Mountain	50	39 167	9	2	16	23	40	23 750	14	22	4	-
Koniag Aleut	73	35 156	5	28	20	20	122	30 263	26	33	37	26
Koniag Aleut	47	48 036	-	22	7	18	80	31 333	17	15	22	26

Table 30. **Earnings in 1999 of Full-Time, Year-Round Workers, by Sex for Selected American Indian and Alaska Native Tribes (One Tribe Reported): 2000**—Con.

[Data based on a sample (except Tables 79 and 80). For information on confidentiality protection, coverage, sampling error, and nonsampling error, see Appendix G. Tribes are shown if respondents reported only one tribe or as American Indian or Alaska Native only and met the specified threshold. For more information, see "How to Use This Census Report"]

Region Division	Male						Female					
			Earnings in 1999						Earnings in 1999			
	Workers with earnings	Median earnings in 1999 (dollars)	$1 to $19,999 or loss	$20,000 to $29,999	$30,000 to $49,999	$50,000 or more	Workers with earnings	Median earnings in 1999 (dollars)	$1 to $19,999 or loss	$20,000 to $29,999	$30,000 to $49,999	$50,000 or more
West Region—Con.												
American Indian and Alaska Native—Con.												
Alaska Native—Con.												
Koniag Aleut—Con.												
Village of Old Harbor	10	26 667	3	3	2	2	6	23 750	-	4	2	-
Native Village of Port Lions	-	-	-	-	-	-	15	42 917	-	2	13	-
Sealaska	29	49 135	-	-	19	10	33	27 386	3	15	13	2
Sealaska	27	49 327	-	-	17	10	33	27 386	3	15	13	2
Siberian Eskimo	34	21 250	14	10	7	3	43	26 563	11	17	13	2
Native Village of Gambell	14	22 083	2	7	2	3	10	25 000	2	5	3	-
Native Village of Savoonga	16	23 750	8	3	5	-	30	27 500	9	9	10	2
Tlingit-Haida	1 448	35 550	228	278	572	370	1 409	28 120	284	522	534	69
Chilkat Indian Village (Kluckwan)	2	26 250	-	2	-	-	4	26 250	1	1	2	-
Haida	92	40 789	15	7	42	28	117	25 208	33	50	32	2
Hoonah Indian Association	11	68 438	2	-	2	7	11	24 688	2	6	3	-
Hydaburg Cooperative Association	-	-	-	-	-	-	1	33 750	-	-	1	-
Organized Village of Kake	25	34 688	-	2	14	9	34	30 909	7	6	21	-
Ketchikan Indian Corporation	43	34 125	9	6	28	-	72	25 833	11	41	15	5
Klawock Cooperative Association	17	30 625	3	5	6	3	17	24 750	4	7	6	-
Organized Village of Saxman	27	33 125	3	7	14	3	14	30 833	3	3	8	-
Sitka Tribe of Alaska	38	22 500	19	6	13	-	18	26 250	-	10	8	-
Tlingit	1 041	34 746	154	232	363	292	888	29 167	158	317	370	43
Tsimshian	231	31 760	15	66	111	39	249	22 068	79	75	64	31
Metlakatla Indian Community Annette Island Reserve	60	36 389	6	14	27	13	52	20 769	22	20	9	1
Tsimshian	162	31 413	5	50	81	26	188	22 438	55	53	50	30
Unangan Aleut	243	37 292	38	53	81	71	182	26 786	52	46	70	14
Aleut Corporation	50	39 167	4	19	8	19	25	33 750	5	-	20	-
King Cove	28	30 000	7	7	5	9	25	18 625	18	2	5	-
Qagan Tayagungin Tribe of Sand Point Village	25	36 875	11	-	2	12	24	23 500	2	13	9	-
Saint Paul	64	32 250	5	18	27	14	36	32 083	4	9	16	7
South Naknek Village	6	30 625	-	2	4	-	13	30 625	6	-	7	-
Yup'ik	889	30 859	223	205	253	208	808	30 201	215	182	334	77
Akiachak Native Community	27	31 250	5	4	16	2	25	19 583	13	-	12	-
Village of Alakanuk	20	17 917	15	2	2	1	22	13 750	12	2	8	-
Algaaciq Native Village (St. Mary's)	16	35 833	2	2	10	2	8	27 500	2	6	-	-
Village of Aniak	13	23 125	6	2	2	3	13	72 969	-	-	5	8
Asa'carsarmiut Tribe	15	16 458	10	-	4	1	17	21 875	7	2	5	3
Bristol Bay	37	42 841	2	-	26	9	11	36 563	-	3	6	2
Calista	18	53 750	4	4	-	10	26	26 563	8	8	10	-
Village of Chefornak	2	6 250	2	-	-	-	3	16 875	2	-	1	-
Native Village of Chuathbaluk	2	21 250	-	2	-	-	-	-	-	-	-	-
Curyung Tribal Council (Native Village of Dillingham)	33	39 375	3	4	16	10	40	36 667	-	1	34	5
Emmonak Village	28	21 000	12	12	2	2	29	18 125	19	3	7	-
Native Village of Goodnews Bay	3	11 875	2	-	1	-	-	-	-	-	-	-
Native Village of Hooper Bay	4	22 500	2	-	2	-	3	31 250	-	-	3	-
Iqurmuit Traditional Council	2	21 250	-	2	-	-	4	13 750	4	-	-	-
Native Village of Kasigluk	11	21 250	5	3	-	3	15	28 750	7	1	7	-
Native Village of Kipnuk	24	36 250	4	7	5	8	4	11 250	4	-	-	-
Native Village of Kongiganak	3	18 125	3	-	-	-	-	-	-	-	-	-
Organized Village of Kwethluk	13	40 417	2	2	9	-	3	28 750	-	3	-	-
Native Village of Marshall (Fortuna Ledge)	10	26 250	2	8	-	-	3	38 750	-	-	3	-
Naknek Native Village	23	41 875	4	-	13	6	5	70 417	-	-	-	5
Native Village of Napakiak	2	26 250	-	2	-	-	4	36 250	-	-	4	-
Native Village of Napaskiak	26	24 375	3	21	-	2	10	26 250	2	4	4	-
New Koliganek Village Council	8	31 250	1	2	2	3	-	-	-	-	-	-
Newhalen Village	6	38 333	-	-	5	1	8	31 250	3	-	5	-
Newtok Village	15	30 417	3	4	3	5	3	15 625	3	-	-	-
Native Village of Nightmute	16	16 250	9	5	2	-	3	23 125	1	2	-	-
Native Village of Nunapitchuk	9	7 250	7	-	1	1	11	41 875	2	2	7	-
Orutsararmuit Native Village (Bethel)	20	30 625	6	3	4	7	30	23 000	6	13	5	6
Native Village of Saint Michael	1	23 750	-	1	-	-	11	13 750	8	3	-	-
Stebbins Community Association	11	17 083	6	-	5	-	10	16 875	6	4	-	-
Traditional Village of Togiak	2	6 250	2	-	-	-	4	33 750	-	-	4	-
Native Village of Tuntutuliak	8	38 750	3	-	2	3	-	-	-	-	-	-
Native Village of Tununak	11	18 125	7	-	2	2	-	-	-	-	-	-
Yup'ik	274	35 962	47	67	70	90	360	28 636	83	103	140	34
Yup'ik Eskimo	110	26 818	30	28	23	29	74	36 250	8	15	40	11
Mountain Division	**3 395 211**	**35 656**	**592 612**	**713 917**	**1 090 807**	**997 875**	**2 152 969**	**26 331**	**632 521**	**643 150**	**617 918**	**259 380**
American Indian and Alaska Native	**63 284**	**26 381**	**19 660**	**17 123**	**18 204**	**8 297**	**54 743**	**21 422**	**23 919**	**17 791**	**10 093**	**2 940**
American Indian	**55 214**	**26 494**	**17 009**	**14 935**	**15 791**	**7 479**	**49 164**	**21 442**	**21 457**	**15 916**	**9 180**	**2 611**
Apache	2 931	24 356	1 088	743	722	378	2 860	21 062	1 229	1 060	489	82
Apache	802	36 641	161	166	288	187	561	22 438	182	229	118	32
Jicarilla Apache	324	25 667	116	84	90	34	430	21 567	168	187	67	8
Mescalero Apache	429	26 763	130	123	93	83	410	20 731	186	143	75	6
Payson Tonto Apache	6	31 667	1	-	3	2	15	23 125	5	9	1	-
San Carlos Apache	517	21 827	230	149	118	20	586	20 769	269	225	58	34
White Mountain Apache	768	19 030	410	206	119	33	842	20 141	413	257	170	2
Arapahoe	360	25 221	126	124	89	21	392	19 375	203	140	37	12
Arapahoe	72	21 111	32	22	18	-	97	16 955	57	38	2	-
Northern Arapahoe	286	26 196	94	100	71	21	295	20 091	146	102	35	12
Assiniboine	250	25 652	77	73	50	50	266	22 130	110	69	77	10
Assiniboine	152	28 750	29	48	36	39	177	23 594	69	42	56	10
Fort Belknap Assiniboine	68	21 818	26	25	12	5	72	21 364	30	27	15	-
Fort Peck Assiniboine	30	12 500	22	-	2	6	17	16 607	11	-	6	-
Assiniboine Sioux	112	24 091	43	25	37	7	106	17 500	66	30	5	5
Assiniboine Sioux	89	25 250	29	20	33	7	95	17 350	57	28	5	5
Fort Peck Assiniboine and Sioux	23	18 750	14	5	4	-	11	18 250	9	2	-	-
Blackfeet	1 102	26 360	346	326	294	136	1 009	23 533	384	385	148	92
Canadian and Latin American	1 707	25 779	575	448	490	194	966	21 799	406	270	216	74
Canadian Indian	39	30 417	18	1	14	6	30	23 026	2	28	-	-
Mexican American Indian	1 206	25 534	404	309	346	147	666	20 896	314	127	178	47

Table 30. **Earnings in 1999 of Full-Time, Year-Round Workers, by Sex for Selected American Indian and Alaska Native Tribes (One Tribe Reported): 2000**—Con.

[Data based on a sample (except Tables 79 and 80). For information on confidentiality protection, coverage, sampling error, and nonsampling error, see Appendix G. Tribes are shown if respondents reported only one tribe or as American Indian or Alaska Native only and met the specified threshold. For more information, see "How to Use This Census Report"]

Region Division	Male						Female					
			Earnings in 1999						Earnings in 1999			
	Workers with earnings	Median earnings in 1999 (dollars)	$1 to $19,999 or loss	$20,000 to $29,999	$30,000 to $49,999	$50,000 or more	Workers with earnings	Median earnings in 1999 (dollars)	$1 to $19,999 or loss	$20,000 to $29,999	$30,000 to $49,999	$50,000 or more
Mountain Division—Con.												
American Indian and Alaska Native—Con.												
American Indian—Con.												
Canadian and Latin American—Con.												
South American Indian	60	40 962	15	5	18	22	58	26 522	10	28	12	8
Spanish American Indian	377	25 625	129	126	103	19	212	21 444	80	87	26	19
Chemehuevi	60	30 536	15	12	27	6	20	30 000	3	7	10	-
Cherokee	2 729	31 329	572	666	935	556	2 159	25 822	695	552	619	293
Cherokee	2 506	31 056	538	620	837	511	2 025	25 493	658	533	562	272
Western Cherokee	150	35 694	29	28	59	34	50	40 938	13	9	15	13
Cheyenne	429	27 131	78	173	132	46	348	25 083	138	101	90	19
Cheyenne	120	29 286	6	58	48	8	46	26 250	14	20	12	-
Northern Cheyenne	296	26 284	72	108	78	38	292	24 667	124	79	72	17
Cheyenne-Arapaho	14	14 375	8	2	4	-	34	25 714	13	19	-	2
Chickasaw	93	37 250	22	20	22	29	137	23 393	64	34	21	18
Chippewa	1 023	32 106	212	238	357	216	905	24 669	326	286	166	127
Chippewa	567	33 523	109	122	210	126	483	25 754	172	136	106	69
Little Shell Chippewa	120	24 074	36	41	30	13	150	14 737	91	43	14	2
Turtle Mountain Band	217	29 432	61	50	58	48	78	26 667	18	29	31	-
Choctaw	762	36 705	129	136	261	236	500	26 618	135	155	104	106
Choctaw	608	36 136	107	115	191	195	335	24 347	103	123	53	56
Oklahoma Choctaw	116	34 615	10	21	63	22	130	33 684	29	16	51	34
Coeur D'Alene	78	28 214	15	29	18	16	145	25 313	37	67	33	8
Colorado River Indian	166	26 667	52	47	38	29	189	23 606	63	80	18	28
Colville	68	27 679	22	25	16	5	38	17 083	21	4	7	6
Comanche	141	25 341	67	13	45	16	53	28 304	16	20	5	12
Comanche	141	25 341	67	13	45	16	53	28 304	16	20	5	12
Cree	97	21 563	41	12	35	9	54	16 250	40	9	5	-
Creek	248	33 047	34	72	90	52	236	26 915	59	78	49	50
Muscogee Creek Nation	243	33 242	34	67	90	52	227	27 154	50	78	49	50
Crow	709	21 895	284	207	177	41	694	17 294	414	170	92	18
Delaware	90	43 750	21	10	26	33	68	28 750	11	23	24	10
Delaware	76	43 333	15	10	26	25	53	27 292	11	16	16	10
Gros Ventres	200	29 375	30	72	69	29	199	21 632	76	80	28	15
Gros Ventres	98	36 786	9	27	46	16	70	21 447	24	25	9	12
Fort Belknap Gros Ventres	102	25 385	21	45	23	13	129	21 838	52	55	19	3
Iroquois	291	35 525	27	63	140	61	275	26 523	77	73	118	7
Mohawk	97	33 917	-	30	46	21	114	30 250	32	23	59	-
Kiowa	119	30 729	54	2	37	26	78	27 708	24	26	28	-
Kiowa	119	30 729	54	2	37	26	78	27 708	24	26	28	-
Kootenai	57	42 292	15	2	25	15	89	17 375	47	30	12	-
Miami	51	34 583	9	7	23	12	50	17 969	38	12	-	-
Navajo	22 084	25 886	6 923	6 223	6 163	2 775	19 691	20 662	9 302	6 389	3 266	734
Nez Perce	288	28 611	69	80	109	30	350	21 554	129	122	88	11
Osage	85	25 156	33	17	8	27	84	32 500	19	16	32	17
Paiute	623	28 401	146	193	226	58	667	24 349	206	277	154	30
Paiute	302	28 846	71	86	116	29	303	22 194	112	125	55	11
Pyramid Lake	105	29 688	16	38	37	14	159	27 386	35	61	58	5
Walker River	61	28 542	13	21	25	2	83	24 861	21	47	15	-
Yerington Paiute	35	26 875	10	13	10	2	46	25 625	16	11	8	11
Paiute-Shoshone	245	29 464	60	67	85	33	280	24 141	104	106	57	13
Fallon	70	33 438	14	15	34	7	60	20 500	29	20	10	1
Fort McDermitt Paiute and Shoshone Tribes	25	25 313	6	17	-	2	37	17 188	27	10	-	-
Shoshone Paiute	128	31 000	29	27	49	23	172	26 250	40	74	46	12
Pawnee	82	36 071	15	10	28	29	16	24 722	-	14	2	-
Pawnee	82	36 071	15	10	28	29	16	24 722	-	14	2	-
Pima	741	23 281	272	229	176	64	623	21 282	271	205	117	30
Gila River Indian Community	97	35 913	26	13	43	15	114	28 125	41	37	36	-
Pima	367	23 984	131	147	62	27	309	21 469	131	99	49	30
Salt River Pima-Maricopa	269	21 219	115	66	66	22	195	19 844	99	64	32	-
Potawatomi	287	47 321	37	35	72	143	112	26 944	31	45	34	2
Potawatomi	206	51 429	31	7	61	107	90	27 188	30	29	29	2
Pueblo	5 614	23 424	2 056	1 700	1 392	466	5 588	20 380	2 699	1 651	977	261
Acoma	438	22 031	193	111	107	27	526	19 000	293	160	53	20
Cochiti	106	25 217	37	42	17	10	95	22 266	33	43	15	4
Hopi	884	26 587	275	260	269	80	911	21 610	366	387	138	20
Isleta	524	27 009	106	189	181	48	421	28 977	110	105	149	57
Jemez	252	20 116	124	85	29	14	238	19 597	124	56	56	2
Laguna	767	24 821	279	193	197	98	689	19 053	357	175	121	36
Nambe	56	23 333	16	24	13	3	54	19 167	32	13	9	-
Picuris	32	31 250	4	11	8	9	40	15 000	27	2	11	-
Pojoaque	29	22 917	10	14	5	-	20	38 000	7	2	5	6
Pueblo	117	39 236	13	25	51	28	77	19 943	39	18	17	3
San Felipe	217	17 417	127	35	46	9	388	17 313	227	54	80	27
San Ildefonso	90	20 441	42	29	14	5	67	20 114	33	23	11	-
San Juan Pueblo	149	25 625	44	48	39	18	184	20 694	87	60	23	14
Sandia	66	27 500	18	20	9	19	70	22 500	25	24	19	2
Santa Ana	75	22 750	17	41	14	3	127	22 284	37	73	17	-
Santa Clara	128	26 500	47	19	51	11	113	16 691	70	27	13	3
Santo Domingo	291	19 965	146	114	27	4	246	20 347	118	78	16	34
Taos	188	25 000	67	52	55	14	167	21 477	77	53	29	8
Tesuque	102	29 000	28	25	34	15	62	19 792	32	20	10	-
Tewa	83	21 767	21	43	19	-	30	26 250	5	16	9	-
Zia	84	21 250	38	24	22	-	108	18 750	62	31	15	-
Zuni	711	19 864	358	189	115	49	786	18 158	449	192	136	9
Rocky Boy's Chippewa Cree	373	26 518	134	77	111	51	367	21 629	162	93	108	4
Salish	289	24 911	96	77	89	27	207	23 859	82	53	69	3
Salish and Kootenai	269	27 305	88	64	59	58	370	26 735	104	117	141	8
Salish and Kootenai	269	27 305	88	64	59	58	370	26 735	104	117	141	8
Seminole	99	22 313	31	31	27	10	62	28 333	25	8	5	24
Seminole	79	28 750	31	11	27	10	62	28 333	25	8	5	24
Shoshone	591	27 276	129	201	192	69	610	22 403	206	238	116	50
Goshute	17	16 771	12	3	2	-	27	26 750	3	18	6	-
Shoshone	495	26 488	116	161	156	62	477	22 241	165	180	82	50

Table 30. **Earnings in 1999 of Full-Time, Year-Round Workers, by Sex for Selected American Indian and Alaska Native Tribes (One Tribe Reported): 2000**—Con.

[Data based on a sample (except Tables 79 and 80). For information on confidentiality protection, coverage, sampling error, and nonsampling error, see Appendix G. Tribes are shown if respondents reported only one tribe or as American Indian or Alaska Native only and met the specified threshold. For more information, see "How to Use This Census Report"]

Region Division	Male						Female					
	Workers with earnings	Median earnings in 1999 (dollars)	Earnings in 1999				Workers with earnings	Median earnings in 1999 (dollars)	Earnings in 1999			
			$1 to $19,999 or loss	$20,000 to $29,999	$30,000 to $49,999	$50,000 or more			$1 to $19,999 or loss	$20,000 to $29,999	$30,000 to $49,999	$50,000 or more
Mountain Division—Con.												
American Indian and Alaska Native—Con.												
American Indian—Con.												
Shoshone-Bannock Tribes of the Fort Hall Reservation	402	27 404	121	101	140	40	531	21 639	217	229	70	15
Sioux	1 805	29 850	459	448	643	255	1 426	22 000	577	482	313	54
Cheyenne River Sioux	83	16 172	50	6	-	27	113	19 145	63	16	29	5
Fort Peck Sioux	135	17 379	74	28	31	2	159	19 861	80	52	27	-
Oglala Sioux	207	33 272	39	52	90	26	220	20 063	109	64	45	2
Rosebud Sioux	184	32 273	31	51	89	13	117	22 266	44	27	33	13
Sioux	687	30 724	123	193	285	86	513	21 783	203	187	108	15
Standing Rock Sioux	72	21 905	20	37	4	11	65	20 795	29	21	15	-
Teton Sioux	200	30 938	63	34	64	39	122	27 794	19	57	46	-
Te-Moak Tribes of Western Shoshone Indians of Nevada	59	40 250	11	9	26	13	115	22 969	46	36	31	2
Te-Moak Tribes of Western Shoshone Indians	59	40 250	11	9	26	13	115	22 969	46	36	31	2
Three Affiliated Tribes of North Dakota (Fort Bethold)	36	33 750	10	8	1	17	29	21 354	8	12	3	6
Tohono O'Odham	1 301	25 256	459	378	366	98	1 304	21 392	554	459	220	71
Ak-Chin	57	17 750	33	10	8	6	46	23 000	16	20	10	-
Tohono O'Odham	1 244	25 553	426	368	358	92	1 258	21 330	538	439	210	71
Ute	754	26 367	249	178	214	113	617	21 184	264	192	135	26
Southern Ute	140	29 000	52	20	21	47	106	27 188	15	46	40	5
Uintah Ute	54	21 806	14	18	15	7	62	19 091	35	20	7	-
Ute	406	28 333	110	99	152	45	278	23 804	106	75	78	19
Ute Mountain	154	20 526	73	41	26	14	171	17 284	108	51	10	2
Washoe	129	25 893	41	39	43	6	77	31 250	18	14	41	4
Washoe	129	25 893	41	39	43	6	77	31 250	18	14	41	4
Yakama	13	68 393	2	-	2	9	17	11 719	11	6	-	-
Yaqui	1 305	22 423	542	340	299	124	1 083	19 840	549	333	152	49
Pascua Yaqui	403	24 245	150	118	93	42	272	21 786	116	89	30	37
Yaqui	902	21 536	392	222	206	82	793	19 542	415	244	122	12
Yavapai Apache	80	23 333	22	36	12	10	76	22 500	33	16	23	4
Yuman	484	25 543	208	125	95	56	505	20 046	251	171	61	22
Cocopah Tribe of Arizona	70	17 500	42	1	15	12	74	21 638	18	45	11	-
Fort Mojave Indian Tribe of Arizona	106	19 773	55	40	5	6	110	23 125	40	47	13	10
Havasupai	41	17 019	23	2	10	6	37	17 125	22	13	2	-
Hualapai	69	25 446	30	16	14	9	146	16 284	103	24	19	-
Quechan	72	29 750	-	40	14	18	21	27 344	-	11	10	-
Yavapai-Prescott Tribe of the Yavapai Reservation	116	20 000	58	23	30	5	89	19 398	51	24	6	8
Alaska Native	**381**	**28 438**	**93**	**100**	**115**	**73**	**325**	**27 784**	**96**	**125**	**94**	**10**
Alaskan Athabascan	31	35 563	5	6	20	-	52	28 854	-	37	10	5
Aleut	41	19 911	21	8	12	-	21	22 813	7	14	-	-
Tlingit-Haida	102	25 938	39	22	35	6	91	35 469	17	27	47	-
Tlingit	75	17 366	39	22	8	6	59	41 023	17	6	36	-
Pacific Division	**7 722 998**	**40 259**	**1 252 812**	**1 291 062**	**2 277 336**	**2 901 788**	**4 943 576**	**31 038**	**1 117 972**	**1 195 614**	**1 607 564**	**1 022 426**
American Indian and Alaska Native	**67 436**	**31 782**	**14 656**	**15 494**	**21 687**	**15 599**	**52 174**	**26 171**	**15 840**	**15 270**	**15 102**	**5 962**
American Indian	**46 133**	**31 829**	**9 909**	**10 608**	**14 928**	**10 688**	**35 669**	**26 222**	**10 857**	**10 267**	**10 255**	**4 290**
Apache	1 949	33 932	411	415	671	452	1 150	28 929	304	292	430	124
Apache	1 530	33 227	339	327	509	355	926	27 692	253	246	333	94
Chiricahua	67	32 375	20	4	43	-	41	45 391	11	-	23	7
Mescalero Apache	198	36 316	9	55	93	41	97	30 602	15	27	42	13
Arapahoe	87	23 194	31	19	13	24	34	29 643	-	19	15	-
Arapahoe	87	23 194	31	19	13	24	34	29 643	-	19	15	-
Assiniboine	48	26 875	18	8	15	7	80	25 882	26	32	22	-
Assiniboine	48	26 875	18	8	15	7	78	25 735	26	32	20	-
Blackfeet	906	33 438	151	221	324	210	695	26 788	220	195	217	63
Cahuilla	163	32 835	21	35	85	22	218	30 774	58	38	89	33
Cahuilla	113	33 281	16	13	76	8	124	30 473	35	20	44	25
Morongo Band of Cahuilla Mission Indians	35	33 750	2	15	4	14	41	26 806	12	13	8	8
California Tribes	35	36 875	3	3	27	2	99	23 523	43	30	26	-
Yuki	14	41 250	-	-	12	2	38	21 250	19	14	5	-
Canadian and Latin American	6 427	25 847	2 261	1 501	1 639	1 026	3 149	21 644	1 349	787	788	225
Canadian Indian	187	37 375	43	32	57	55	165	33 542	22	41	49	53
Central American Indian	337	27 470	104	85	102	46	124	19 167	67	17	30	10
Mexican American Indian	5 214	25 099	1 942	1 258	1 279	735	2 469	21 223	1 098	639	594	138
South American Indian	236	33 021	53	53	74	56	131	28 942	36	35	45	15
Spanish American Indian	435	34 659	114	68	119	134	217	22 171	92	55	61	9
Chehalis	65	35 089	16	12	20	17	51	22 344	18	21	10	2
Chemakuan	39	25 208	19	6	14	-	58	26 324	11	29	15	3
Quileute	28	26 667	10	6	12	-	41	25 750	9	25	7	-
Chemehuevi	67	35 804	6	13	24	24	56	17 143	33	18	-	5
Cherokee	6 391	37 820	1 025	1 174	2 197	1 995	5 477	27 260	1 600	1 405	1 551	921
Cherokee	6 016	38 156	970	1 096	2 059	1 891	5 247	27 100	1 551	1 355	1 462	879
Western Cherokee	215	34 375	45	24	86	60	92	36 250	2	19	54	17
Cheyenne	192	35 227	36	54	59	43	122	26 364	43	23	27	29
Cheyenne	126	27 262	26	42	22	36	64	35 714	24	4	14	22
Northern Cheyenne	44	36 136	-	12	25	7	53	26 023	19	14	13	7
Chickasaw	384	39 625	36	69	110	169	311	24 338	86	140	57	28
Chinook	155	39 750	31	15	79	30	74	42 143	16	10	17	31
Chinook	144	40 658	31	11	72	30	74	42 143	16	10	17	31
Chippewa	1 410	37 744	192	250	538	430	1 000	29 951	273	228	375	124
Chippewa	931	37 017	124	180	338	289	672	29 926	190	147	248	87
Sault Ste. Marie Chippewa	58	38 929	6	17	9	26	59	27 250	25	5	29	-
Turtle Mountain Band	219	41 490	29	23	100	67	145	25 536	46	32	47	20
Choctaw	1 812	35 278	289	413	538	572	1 248	31 134	261	324	461	202
Choctaw	1 611	33 870	264	389	459	499	1 104	30 563	241	293	401	169
Oklahoma Choctaw	191	45 469	25	23	70	73	137	36 442	20	24	60	33
Chumash	458	31 463	122	83	195	58	463	30 625	86	132	158	87
Chumash	438	31 402	117	79	184	58	461	30 671	86	130	158	87
Coeur D'Alene	59	23 942	18	24	2	15	93	27 153	2	54	37	-
Colville	807	28 567	180	247	270	110	1 047	23 602	370	316	306	55

Table 30. **Earnings in 1999 of Full-Time, Year-Round Workers, by Sex for Selected American Indian and Alaska Native Tribes (One Tribe Reported): 2000**—Con.

[Data based on a sample (except Tables 79 and 80). For information on confidentiality protection, coverage, sampling error, and nonsampling error, see Appendix G. Tribes are shown if respondents reported only one tribe or as American Indian or Alaska Native only and met the specified threshold. For more information, see "How to Use This Census Report"]

Region Division	Male						Female					
			Earnings in 1999						Earnings in 1999			
	Workers with earnings	Median earnings in 1999 (dollars)	$1 to $19,999 or loss	$20,000 to $29,999	$30,000 to $49,999	$50,000 or more	Workers with earnings	Median earnings in 1999 (dollars)	$1 to $19,999 or loss	$20,000 to $29,999	$30,000 to $49,999	$50,000 or more
Pacific Division—Con.												
American Indian and Alaska Native—Con.												
American Indian—Con.												
Comanche	387	27 465	113	110	78	86	115	32 216	16	22	67	10
Comanche	387	27 465	113	110	78	86	115	32 216	16	22	67	10
Confederated Tribes of the Siletz Reservation	197	29 102	52	58	48	39	215	25 156	76	80	45	14
Coquille	72	27 308	24	13	20	15	39	24 821	13	15	-	11
Costanoan	155	33 977	48	13	62	32	224	29 167	47	72	89	16
Cowlitz	213	42 386	33	16	94	70	125	29 013	17	53	46	9
Cree	192	46 600	11	18	80	83	117	22 104	24	48	30	15
Creek	450	40 242	43	57	235	115	375	30 568	49	131	122	73
Muscogee Creek Nation	415	40 060	43	57	222	93	363	31 023	49	119	122	73
Crow	103	38 558	23	8	37	35	37	19 375	19	-	12	6
Cupeno	18	21 250	9	3	5	1	24	26 500	8	6	10	-
Cupeno	14	16 786	9	-	4	1	23	26 750	8	5	10	-
Delaware	248	46 125	16	32	87	113	164	36 094	31	37	58	38
Delaware	213	46 563	12	23	79	99	153	36 523	20	37	58	38
Diegueno	206	35 000	52	40	44	70	296	26 908	77	96	79	44
Barona Group of Capitan Grande Band	18	43 500	5	-	7	6	9	22 250	-	5	-	4
Diegueno	103	29 625	32	21	13	37	140	22 212	47	47	26	20
Mesa Grande Band of Diegueno Mission Indians	3	30 625	-	1	2	-	21	27 125	-	12	9	-
San Pasqual Band of Diegueno Mission Indians	32	39 167	6	8	13	5	49	27 292	19	12	18	-
Santa Ysabel Band of Diegueno Mission Indians	6	68 125	2	-	-	4	24	26 500	2	12	10	-
Viejas (Baron Long) Group of Capitan Grande Band	11	43 125	-	2	5	4	14	29 688	-	8	-	6
Gabrieleno	134	30 227	59	7	22	46	73	39 145	8	10	36	19
Grand Ronde	358	28 889	66	125	106	61	204	29 091	38	68	64	34
Gros Ventres	43	24 554	6	18	14	5	39	24 583	13	7	7	12
Gros Ventres	43	24 554	6	18	14	5	39	24 583	13	7	7	12
Hoopa	292	31 667	51	79	100	62	228	24 545	87	75	49	17
Hoopa Valley Tribe	292	31 667	51	79	100	62	228	24 545	87	75	49	17
Iroquois	664	42 267	92	118	184	270	559	30 640	167	102	141	149
Iroquois	112	45 833	10	19	42	41	100	25 750	22	42	24	12
Mohawk	172	46 196	10	25	63	74	137	32 639	40	22	34	41
Oneida Nation of New York	85	31 375	25	12	10	38	134	31 250	42	16	26	50
Seneca	33	41 979	7	-	12	14	61	31 406	18	8	23	12
Juaneno (Acjachemem)	319	30 341	109	49	55	106	291	23 047	99	138	54	-
Kalispel Indian Community	8	40 833	-	3	3	2	37	19 375	19	16	2	-
Karuk Tribe of California	249	31 719	36	72	90	51	225	22 019	102	40	58	25
Kickapoo	60	41 739	5	9	28	18	22	27 292	-	12	10	-
Kickapoo	60	41 739	5	9	28	18	22	27 292	-	12	10	-
Kiowa	86	61 500	-	6	31	49	74	30 833	-	31	28	15
Kiowa	76	62 778	-	6	31	39	74	30 833	-	31	28	15
Klamath	238	25 972	97	50	46	45	330	25 389	101	138	76	15
Luiseno	464	35 391	53	122	189	100	311	28 068	81	100	95	35
La Jolla Band of Luiseno Mission Indians	34	36 250	2	9	21	2	31	25 125	11	15	5	-
Luiseno	158	36 471	24	40	55	39	110	28 500	33	25	44	8
Pala Band of Luiseno Mission Indians	63	33 750	8	5	41	9	30	26 667	6	17	4	3
Pechanga Band of Luiseno Mission Indians	77	36 607	13	20	33	11	60	29 423	12	21	24	3
Soboba	57	31 875	5	13	15	24	28	28 750	6	8	4	10
Rincon Band of Luiseno Mission Indians	38	24 605	1	21	14	2	15	29 531	-	9	4	2
Lumbee	143	33 958	9	42	67	25	70	45 652	12	14	26	18
Lummi	345	31 853	61	90	121	73	317	28 350	52	123	110	32
Maidu	255	25 347	114	50	72	19	200	24 167	87	56	37	20
Maidu	216	19 318	114	45	40	17	179	25 444	67	56	37	19
Makah	148	32 200	22	30	84	12	162	24 167	62	45	46	9
Mission Indians	138	40 132	14	36	77	11	128	22 321	51	36	41	-
Mission Indians	105	30 481	14	36	50	5	86	22 143	31	25	30	-
Me-Wuk	308	31 071	25	120	96	67	259	21 141	119	46	66	28
Me-Wuk	308	31 071	25	120	96	67	257	21 033	119	46	66	26
Modoc	55	31 932	9	10	25	11	20	18 333	12	-	2	6
Modoc	55	31 932	9	10	25	11	20	18 333	12	-	2	6
Mono	142	31 250	32	36	44	30	204	24 167	66	70	52	16
Mono	142	31 250	32	36	44	30	194	24 630	56	70	52	16
Navajo	1 725	27 110	484	475	508	258	1 272	29 750	385	255	512	120
Nez Perce	141	29 821	23	48	57	13	119	29 018	27	38	31	23
Nomlaki	24	28 750	10	2	12	-	35	12 266	27	8	-	-
Nomlaki	24	28 750	10	2	12	-	32	13 750	24	8	-	-
Osage	185	39 432	42	16	55	72	163	36 458	31	34	62	36
Ottawa	60	41 250	5	5	47	3	83	24 464	21	32	21	9
Ottawa	32	34 853	-	-	30	2	50	25 000	9	26	15	-
Paiute	511	30 082	121	133	173	84	422	24 231	128	135	121	38
Burns Paiute Tribe	8	22 500	2	4	2	-	17	20 417	8	7	2	-
Paiute	452	30 217	110	112	154	76	359	24 536	104	115	102	38
Paiute-Shoshone	54	22 500	23	10	19	2	81	24 821	34	17	25	5
Shoshone Paiute	40	25 625	15	8	15	2	44	17 500	23	8	8	5
Pima	146	32 308	24	37	57	28	108	27 361	29	39	34	6
Pima	119	34 375	24	18	49	28	93	28 365	19	36	32	6
Pit River	101	31 917	20	19	51	11	123	29 219	45	19	36	23
Pit River Tribe of California	97	31 583	20	19	47	11	123	29 219	45	19	36	23
Pomo	478	28 365	131	125	141	81	437	24 340	149	132	117	39
Pomo	313	26 550	98	94	73	48	292	25 000	111	66	97	18
Potawatomi	365	40 795	33	56	118	158	288	27 083	80	75	94	39
Citizen Potawatomi Nation	76	40 909	9	15	28	24	50	31 667	16	5	17	12
Potawatomi	260	37 069	24	41	90	105	231	24 740	64	70	70	27
Pueblo	840	32 176	187	186	269	198	687	30 972	182	144	237	124
Acoma	63	19 792	32	-	31	-	53	32 656	-	23	30	-
Hopi	210	32 917	42	62	70	36	112	31 136	26	25	50	11
Laguna	54	40 938	5	5	35	9	94	25 714	40	23	22	9
Pueblo	190	31 842	46	35	55	54	194	31 000	44	47	43	60
Ysleta Del Sur Pueblo of Texas	73	32 417	-	22	21	30	28	36 389	-	9	9	10

Table 30. **Earnings in 1999 of Full-Time, Year-Round Workers, by Sex for Selected American Indian and Alaska Native Tribes (One Tribe Reported): 2000**—Con.

[Data based on a sample (except Tables 79 and 80). For information on confidentiality protection, coverage, sampling error, and nonsampling error, see Appendix G. Tribes are shown if respondents reported only one tribe or as American Indian or Alaska Native only and met the specified threshold. For more information, see "How to Use This Census Report"]

Region Division	Male						Female					
			Earnings in 1999						Earnings in 1999			
	Workers with earnings	Median earnings in 1999 (dollars)	$1 to $19,999 or loss	$20,000 to $29,999	$30,000 to $49,999	$50,000 or more	Workers with earnings	Median earnings in 1999 (dollars)	$1 to $19,999 or loss	$20,000 to $29,999	$30,000 to $49,999	$50,000 or more
Pacific Division—Con.												
American Indian and Alaska Native—Con.												
American Indian—Con.												
Puget Sound Salish	1 116	30 771	188	341	374	213	1 162	25 962	295	432	348	87
Muckleshoot	134	25 972	28	57	40	9	160	25 208	38	63	43	16
Nisqually	43	35 625	9	4	20	10	44	27 500	9	15	14	6
Nooksack	97	27 321	6	43	13	35	57	26 406	13	22	20	2
Puyallup	158	31 518	16	46	66	30	112	31 750	15	34	55	8
Skokomish	45	28 125	6	18	19	2	65	22 438	13	43	7	2
Snohomish	64	28 500	6	29	12	17	51	33 661	19	-	32	-
Squaxin Island	60	25 714	10	27	23	-	88	30 250	8	34	26	20
Suquamish	70	42 500	8	11	28	23	69	24 821	25	21	17	6
Swinomish	67	24 375	24	12	23	8	58	25 714	24	21	11	2
Tulalip	183	28 281	46	51	38	48	207	27 679	50	60	82	15
Upper Skagit	43	27 361	11	11	9	12	35	16 964	19	16	-	-
Quinault	273	30 362	84	47	96	46	225	25 580	48	113	54	10
Rocky Boy's Chippewa Cree	69	23 750	10	35	10	14	39	14 250	32	1	6	-
Round Valley	27	40 729	-	3	19	5	43	22 188	11	16	8	8
Salinan	63	24 280	8	43	2	10	22	27 222	-	12	6	4
Salish	140	32 500	26	10	50	54	102	23 167	47	24	14	17
Salish and Kootenai	76	40 125	8	11	38	19	61	19 750	32	21	8	-
Salish and Kootenai	76	40 125	8	11	38	19	61	19 750	32	21	8	-
Seminole	204	39 000	39	23	60	82	64	24 038	8	30	15	11
Seminole	201	39 375	39	20	60	82	64	24 038	8	30	15	11
Serrano	32	36 000	6	4	12	10	43	23 365	12	18	3	10
Serrano	21	35 375	5	4	10	2	35	22 708	12	11	2	10
Shasta	86	31 667	12	25	25	24	57	30 903	6	16	26	9
Shasta	83	31 964	12	24	23	24	51	31 319	-	16	26	9
Shawnee	111	35 625	12	19	53	27	63	27 321	17	15	22	9
Shawnee	57	48 036	-	6	28	23	57	33 542	12	14	22	9
Shoshone	149	21 708	54	37	36	22	260	28 365	86	61	87	26
Shoshone	126	22 500	36	32	36	22	239	28 029	86	54	73	26
Sioux	1 646	32 010	306	439	567	334	1 291	27 137	350	390	328	223
Cheyenne River Sioux	78	38 333	-	34	16	28	15	27 292	-	8	5	2
Oglala Sioux	187	37 946	29	22	82	54	182	27 300	38	71	54	19
Rosebud Sioux	118	29 600	27	36	30	25	69	24 712	10	47	6	6
Sioux	607	33 992	83	177	244	103	624	27 054	190	165	167	102
Standing Rock Sioux	77	29 306	8	38	24	7	28	46 750	7	-	10	11
Teton Sioux	303	26 075	107	79	76	41	167	27 417	31	66	22	48
Yankton Sioux	67	28 472	14	25	21	7	52	15 000	28	8	12	4
S'Klallam	235	29 871	37	82	40	76	193	23 583	83	36	55	19
Jamestown S'Klallam	57	71 131	-	11	2	44	58	37 917	18	-	21	19
Klallam	75	25 125	19	41	15	-	61	16 607	34	16	11	-
Lower Elwha Tribal Community	32	29 722	7	10	4	11	9	19 583	5	2	2	-
Port Gamble Klallam	64	35 833	11	14	18	21	52	20 714	24	16	12	-
Spokane	254	29 844	59	69	97	29	256	24 490	53	125	62	16
Tohono O'Odham	165	37 083	34	23	43	65	118	25 833	33	30	28	27
Tohono O'Odham	156	40 469	34	23	34	65	118	25 833	33	30	28	27
Tolowa	74	37 500	9	24	21	20	61	26 042	25	9	18	9
Tolowa	64	38 088	9	15	21	19	44	20 000	22	9	7	6
Umatilla	254	29 868	48	80	90	36	210	26 500	46	92	59	13
Umpqua	49	29 107	15	12	17	5	64	22 065	13	37	14	-
Cow Creek Umpqua	38	27 000	15	12	6	5	45	22 813	8	25	12	-
Ute	64	35 938	13	14	14	23	56	16 500	43	4	9	-
Ute	64	35 938	13	14	14	23	37	12 321	35	-	2	-
Wailaki	113	35 417	23	25	26	39	135	22 159	58	37	27	13
Warm Springs	272	26 467	73	110	71	18	246	22 222	99	104	38	5
Wascopum	20	40 833	-	3	12	5	36	23 333	6	26	4	-
Washoe	45	31 250	2	19	19	5	71	27 750	14	26	2	29
Washoe	45	31 250	2	19	19	5	71	27 750	14	26	2	29
Winnebago	42	37 045	6	6	18	12	28	39 643	3	-	25	-
Wintun	216	27 115	55	73	62	26	288	23 065	112	77	90	9
Wintun	215	27 212	55	72	62	26	285	23 185	109	77	90	9
Wiyot	56	40 357	9	4	27	16	44	37 500	9	12	7	16
Wiyot	49	40 982	9	4	20	16	40	39 167	5	12	7	16
Yakama	798	29 364	156	258	305	79	544	22 772	176	227	108	33
Yaqui	608	32 000	139	129	203	137	386	19 929	194	59	97	36
Pascua Yaqui	64	26 528	13	34	17	-	42	16 250	28	-	11	3
Yaqui	544	35 833	126	95	186	137	344	20 484	166	59	86	33
Yokuts	309	29 904	89	66	64	90	223	27 639	59	61	69	34
Picayune Rancheria of Chukchansi Indians	91	23 646	40	18	15	18	97	29 306	11	40	18	28
Tachi	58	46 250	7	18	4	29	6	32 500	3	-	3	-
Tule River	52	36 000	16	8	18	10	19	16 875	11	6	2	-
Yokuts	108	35 714	26	22	27	33	77	30 987	16	15	46	-
Yuman	220	28 750	49	65	46	60	290	21 450	116	84	60	30
Fort Mojave Indian Tribe of Arizona	48	36 250	18	5	4	21	58	26 000	24	16	8	10
Quechan	142	29 167	28	45	35	34	201	20 638	88	68	45	-
Yurok	418	26 653	87	145	136	50	297	24 761	70	147	56	24
Yurok	418	26 653	87	145	136	50	297	24 761	70	147	56	24
Alaska Native	**6 076**	**35 328**	**1 103**	**1 238**	**2 093**	**1 642**	**6 475**	**28 718**	**1 370**	**2 068**	**2 407**	**630**
Alaskan Athabascan	756	35 893	181	111	260	204	1 144	29 691	228	354	439	123
Alaskan Athabascan	535	34 632	144	71	189	131	674	30 446	123	196	267	88
Allakaket Village	6	13 750	4	-	2	-	7	19 375	4	-	3	-
Doyon	22	34 375	3	5	11	3	123	35 568	13	32	59	19
Native Village of Fort Yukon	9	26 563	2	4	1	2	21	29 375	2	10	9	-
Holy Cross Village	7	37 813	-	-	7	-	-	-	-	-	-	-
Huslia Village	6	51 250	-	-	-	6	11	30 313	3	2	4	2
Kenaitze Indian Tribe	20	100 000+	-	3	4	13	63	33 359	-	26	37	-
Koyukuk Native Village	6	31 250	-	2	4	-	13	33 125	6	-	4	3
Native Village of Minto	6	28 750	1	3	-	2	6	28 125	-	6	-	-
Nondalton Village	2	13 750	2	-	-	-	5	7 083	3	2	-	-
Nulato Village	-	-	-	-	-	-	12	25 625	3	6	2	1
Shageluk Native Village	8	15 500	8	-	-	-	7	22 083	1	4	2	-
Native Village of Tanacross	-	-	-	-	-	-	3	25 625	-	3	-	-

Table 30. **Earnings in 1999 of Full-Time, Year-Round Workers, by Sex for Selected American Indian and Alaska Native Tribes (One Tribe Reported): 2000**—Con.

[Data based on a sample (except Tables 79 and 80). For information on confidentiality protection, coverage, sampling error, and nonsampling error, see Appendix G. Tribes are shown if respondents reported only one tribe or as American Indian or Alaska Native only and met the specified threshold. For more information, see "How to Use This Census Report"]

Region Division	Male						Female					
			Earnings in 1999						Earnings in 1999			
	Workers with earnings	Median earnings in 1999 (dollars)	$1 to $19,999 or loss	$20,000 to $29,999	$30,000 to $49,999	$50,000 or more	Workers with earnings	Median earnings in 1999 (dollars)	$1 to $19,999 or loss	$20,000 to $29,999	$30,000 to $49,999	$50,000 or more
Pacific Division—Con.												
American Indian and Alaska Native—Con.												
Alaska Native—Con.												
Alaskan Athabascan—Con.												
Village of Venetie	24	36 750	-	2	22	-	13	22 083	4	6	3	-
Aleut	506	32 151	130	86	186	104	543	29 421	71	213	215	44
Alutiiq Aleut	38	56 786	-	7	7	24	15	9 844	8	-	7	-
Alutiiq	27	41 875	-	7	7	13	15	9 844	8	-	7	-
Bristol Bay Aleut	18	21 250	9	2	2	5	20	25 833	8	6	4	2
Chugach Aleut	25	43 125	-	3	11	11	31	27 679	13	9	5	4
Eskimo Tribes	401	31 411	64	119	84	134	395	25 917	121	123	98	53
Eskimo	401	31 411	64	119	84	134	395	25 917	121	123	98	53
Eyak	32	55 500	4	6	3	19	36	26 765	3	22	11	-
Inupiat Eskimo	1 043	40 237	161	161	389	332	1 082	31 500	160	333	437	152
Native Village of Ambler	7	26 875	2	2	2	1	10	35 625	3	1	6	-
Arctic Slope Corporation	38	39 500	2	7	17	12	65	34 375	24	5	28	8
Native Village of Barrow Inupiat Traditional Government	15	48 750	4	-	5	6	12	33 750	3	2	2	5
Bering Straits Inupiat	57	62 083	11	7	3	36	30	22 321	2	16	7	5
Native Village of Brevig Mission	8	11 667	6	-	-	2	4	25 000	2	-	2	-
Native Village of Buckland	14	31 250	2	3	6	3	18	31 250	3	4	11	-
Native Village of Elim	13	23 125	6	2	5	-	9	22 750	-	9	-	-
Inupiaq	183	36 938	37	26	84	36	207	34 861	32	43	94	38
Inupiat	142	46 442	17	15	54	56	254	35 000	21	87	118	28
Native Village of Kiana	8	32 500	2	-	6	-	20	35 938	2	-	18	-
King Island Native Community	29	52 917	-	14	-	15	35	29 911	4	14	3	14
Native Village of Kivalina	4	26 250	2	-	2	-	15	21 875	6	4	5	-
Native Village of Kotzebue	29	45 417	-	6	11	12	40	38 000	4	2	33	1
Native Village of Koyuk	5	17 083	3	2	-	-	5	11 563	5	-	-	-
Kwiguk	8	21 667	2	5	1	-	1	11 250	1	-	-	-
Nana Inupiat	85	39 028	15	10	39	21	89	26 103	16	38	20	15
Native Village of Noatak	16	26 667	3	6	2	5	20	21 429	6	12	2	-
Nome Eskimo Community	78	47 000	2	10	29	37	53	36 563	9	12	14	18
Native Village of Point Hope	37	41 250	-	3	22	12	21	36 250	2	5	7	7
Native Village of Selawik	10	34 167	3	-	3	4	5	42 083	-	-	5	-
Native Village of Shaktoolik	19	48 125	3	4	4	8	9	37 917	-	2	5	2
Native Village of Shishmaref	18	35 357	8	-	7	3	12	23 750	3	6	3	-
Native Village of Shungnak	15	26 750	-	9	-	6	10	33 750	2	2	4	2
Native Village of Teller	17	16 875	10	3	4	-	13	40 694	-	-	13	-
Native Village of Unalakleet	64	48 750	2	2	28	32	36	27 500	3	20	13	-
Village of Wainwright	26	36 429	4	5	9	8	13	32 750	1	3	7	2
Village of White Mountain	34	36 500	9	2	16	7	26	25 250	-	22	4	-
Koniag Aleut	73	35 156	5	28	20	20	122	30 263	26	33	37	26
Koniag Aleut	47	48 036	-	22	7	18	80	31 333	17	15	22	26
Village of Old Harbor	10	26 667	3	3	2	2	6	23 750	-	4	2	-
Native Village of Port Lions	-	-	-	-	-	-	15	42 917	-	2	13	-
Sealaska	29	49 135	-	-	19	10	33	27 386	3	15	13	2
Sealaska	27	49 327	-	-	17	10	33	27 386	3	15	13	2
Siberian Eskimo	30	22 083	10	10	7	3	43	26 563	11	17	13	2
Native Village of Gambell	14	22 083	2	7	2	3	10	25 000	2	5	3	-
Native Village of Savoonga	16	23 750	8	3	5	-	30	27 500	9	9	10	2
Tlingit-Haida	1 346	35 850	189	256	537	364	1 318	27 616	267	495	487	69
Chilkat Indian Village (Kluckwan)	2	26 250	-	2	-	-	4	26 250	1	1	2	-
Haida	92	40 789	15	7	42	28	104	23 750	33	42	27	2
Hoonah Indian Association	11	68 438	2	-	2	7	11	24 688	2	6	3	-
Hydaburg Cooperative Association	-	-	-	-	-	-	1	33 750	-	-	1	-
Organized Village of Kake	25	34 688	-	2	14	9	34	30 909	7	6	21	-
Ketchikan Indian Corporation	43	34 125	9	6	28	-	72	25 833	11	41	15	5
Klawock Cooperative Association	17	30 625	3	5	6	3	17	24 750	4	7	6	-
Organized Village of Saxman	27	33 125	3	7	14	3	14	30 833	3	3	8	-
Sitka Tribe of Alaska	38	22 500	19	6	13	-	18	26 250	-	10	8	-
Tlingit	966	35 950	115	210	355	286	829	28 922	141	311	334	43
Tsimshian	231	31 760	15	66	111	39	227	23 250	64	68	64	31
Metlakatla Indian Community Annette Island Reserve	60	36 389	6	14	27	13	52	20 769	22	20	9	1
Tsimshian	162	31 413	5	50	81	26	166	28 750	40	46	50	30
Unangan Aleut	234	35 417	38	53	81	62	177	26 339	52	46	70	9
Aleut Corporation	50	39 167	4	19	8	19	25	33 750	5	-	20	-
King Cove	28	30 000	7	7	5	9	25	18 625	18	2	5	-
Qagan Tayagungin Tribe of Sand Point Village	25	36 875	11	-	2	12	24	23 500	2	13	9	-
Saint Paul	64	32 250	5	18	27	14	31	31 042	4	9	16	2
South Naknek Village	6	30 625	-	2	4	-	13	30 625	6	-	7	-
Yup'ik	882	31 042	223	198	253	208	801	30 302	215	175	334	77
Akiachak Native Community	27	31 250	5	4	16	2	25	19 583	13	-	12	-
Village of Alakanuk	20	17 917	15	2	2	1	22	13 750	12	2	8	-
Algaaciq Native Village (St. Mary's)	16	35 833	2	2	10	2	8	27 500	2	6	-	-
Village of Aniak	13	23 125	6	2	2	3	13	72 969	-	-	5	8
Asa'carsarmiut Tribe	15	16 458	10	-	4	1	17	21 875	7	2	5	3
Bristol Bay	37	42 841	2	-	26	9	11	36 563	-	3	6	2
Calista	16	56 250	4	2	-	10	26	26 563	8	8	10	-
Village of Chefornak	2	6 250	2	-	-	-	3	16 875	2	-	1	-
Native Village of Chuathbaluk	2	21 250	-	2	-	-	-	-	-	-	-	-
Curyung Tribal Council (Native Village of Dillingham)	33	39 375	3	4	16	10	40	36 667	-	1	34	5
Emmonak Village	28	21 000	12	12	2	2	29	18 125	19	3	7	-
Native Village of Goodnews Bay	3	11 875	2	-	1	-	-	-	-	-	-	-
Native Village of Hooper Bay	4	22 500	2	-	2	-	3	31 250	-	-	3	-
Iqurmuit Traditional Council	2	21 250	-	2	-	-	4	13 750	4	-	-	-
Native Village of Kasigluk	11	21 250	5	3	-	3	15	28 750	7	1	7	-
Native Village of Kipnuk	24	36 250	4	7	5	8	4	11 250	4	-	-	-
Native Village of Kongiganak	3	18 125	3	-	-	-	-	-	-	-	-	-
Organized Village of Kwethluk	13	40 417	2	2	9	-	3	28 750	-	3	-	-
Native Village of Marshall (Fortuna Ledge)	10	26 250	2	8	-	-	3	38 750	-	-	3	-
Naknek Native Village	23	41 875	4	-	13	6	5	70 417	-	-	-	5

Table 30. **Earnings in 1999 of Full-Time, Year-Round Workers, by Sex for Selected American Indian and Alaska Native Tribes (One Tribe Reported): 2000**—Con.

[Data based on a sample (except Tables 79 and 80). For information on confidentiality protection, coverage, sampling error, and nonsampling error, see Appendix G. Tribes are shown if respondents reported only one tribe or as American Indian or Alaska Native only and met the specified threshold. For more information, see "How to Use This Census Report"]

Region Division	Male						Female					
			Earnings in 1999						Earnings in 1999			
	Workers with earnings	Median earnings in 1999 (dollars)	$1 to $19,999 or loss	$20,000 to $29,999	$30,000 to $49,999	$50,000 or more	Workers with earnings	Median earnings in 1999 (dollars)	$1 to $19,999 or loss	$20,000 to $29,999	$30,000 to $49,999	$50,000 or more
Pacific Division—Con.												
American Indian and Alaska Native—Con.												
Alaska Native—Con.												
Yup'ik—Con.												
Native Village of Napakiak	2	26 250	-	2	-	-	4	36 250	-	-	4	-
Native Village of Napaskiak	26	24 375	3	21	-	2	10	26 250	2	4	4	-
New Koliganek Village Council	8	31 250	1	2	2	3	-	-	-	-	-	-
Newhalen Village	6	38 333	-	-	5	1	8	31 250	3	-	5	-
Newtok Village	15	30 417	3	4	3	5	3	15 625	3	-	-	-
Native Village of Nightmute	16	16 250	9	5	2	-	3	23 125	1	2	-	-
Native Village of Nunapitchuk	9	7 250	7	-	1	1	11	41 875	2	2	7	-
Orutsararmuit Native Village (Bethel)	20	30 625	6	3	4	7	30	23 000	6	13	5	6
Native Village of Saint Michael	1	23 750	-	1	-	-	11	13 750	8	3	-	-
Stebbins Community Association	11	17 083	6	-	5	-	10	16 875	6	4	-	-
Traditional Village of Togiak	2	6 250	2	-	-	-	4	33 750	-	-	4	-
Native Village of Tuntutuliak	8	38 750	3	-	2	3	-	-	-	-	-	-
Native Village of Tununak	11	18 125	7	-	2	2	-	-	-	-	-	-
Yup'ik	269	36 202	47	62	70	90	353	29 432	83	96	140	34
Yup'ik Eskimo	110	26 818	30	28	23	29	74	36 250	8	15	40	11

Table 31. **Income in 1999 of Households With an American Indian and Alaska Native Householder for Selected American Indian and Alaska Native Tribes (One Tribe Reported): 2000**

[Data based on a sample (except Tables 79 and 80). For information on confidentiality protection, coverage, sampling error, and nonsampling error, see Appendix G. Tribes are shown if respondents reported only one tribe or as American Indian or Alaska Native only and met the specified threshold. For more information, see "How to Use This Census Report"]

Region Division	Total households	Median income in 1999 (dollars)	Household income in 1999: Less than $10,000	$10,000 to $24,999	$25,000 to $49,999	$50,000 to $74,999	$75,000 to $99,999	$100,000 to $149,999	$150,000 to $199,999	$200,000 or more	Percent of households with income in 1999 of $100,000 or more
Northeast Region	**20 294 648**	**45 481**	**1 941 146**	**3 593 275**	**5 463 668**	**3 934 331**	**2 273 126**	**1 879 902**	**576 055**	**633 145**	**15.2**
American Indian and Alaska Native	**53 611**	**31 955**	**9 412**	**12 158**	**15 613**	**8 604**	**4 199**	**2 548**	**446**	**631**	**6.8**
American Indian	**35 442**	**34 156**	**5 539**	**7 817**	**10 568**	**5 957**	**3 042**	**1 767**	**311**	**441**	**7.1**
Abenaki Nation of Missiquoi	874	34 643	98	205	283	189	59	40	-	-	4.6
Algonquian	168	29 375	40	35	63	14	-	4	12	-	9.5
Apache	512	42 875	46	112	176	98	38	42	-	-	8.2
Apache	409	43 977	46	85	128	70	38	42	-	-	10.3
Blackfeet	1 072	28 893	200	261	320	159	75	42	2	13	5.3
Canadian and Latin American	4 812	38 772	558	912	1 433	1 026	483	311	45	44	8.3
Canadian Indian	247	56 131	19	39	56	97	27	9	-	-	3.6
Central American Indian	1 028	44 833	104	191	234	175	163	109	29	23	15.7
Mexican American Indian	952	33 243	103	195	394	159	60	33	8	-	4.3
South American Indian	1 721	41 274	223	259	492	419	196	117	8	7	7.7
Spanish American Indian	783	33 750	88	208	241	175	37	29	-	5	4.3
Cherokee	4 738	32 794	928	874	1 444	707	413	281	35	56	7.9
Cherokee	4 554	32 362	917	841	1 373	670	388	274	35	56	8.0
Chippewa	551	38 375	83	81	162	110	85	16	-	14	5.4
Chippewa	327	37 458	56	53	97	72	39	10	-	-	3.1
Choctaw	223	55 179	19	64	25	34	33	27	11	10	21.5
Choctaw	187	35 938	19	59	25	19	32	22	11	-	17.6
Creek	128	22 222	43	22	20	21	9	13	-	-	10.2
Muscogee Creek Nation	104	27 778	43	8	19	21	-	13	-	-	12.5
Delaware	734	37 447	92	167	199	147	70	53	6	-	8.0
Delaware	117	37 589	11	27	39	21	9	10	-	-	8.5
Lenni-Lanape	338	36 000	57	88	70	67	25	25	6	-	9.2
Ramapough Mountain	229	47 902	16	41	81	45	28	18	-	-	7.9
Iroquois	8 382	33 421	1 177	1 983	2 779	1 396	588	328	56	75	5.5
Cayuga Nation	294	25 135	73	72	96	34	13	6	-	-	2.0
Iroquois	486	31 955	50	125	186	84	19	8	-	14	4.5
Mohawk	3 530	35 741	463	807	1 170	621	267	132	22	48	5.7
Oneida Nation of New York	400	41 667	35	60	138	79	35	49	4	-	13.3
Onondaga	626	32 375	100	137	189	125	45	23	4	3	4.8
Seneca	2 348	30 987	391	597	747	367	138	87	16	5	4.6
Seneca Nation	192	36 500	10	43	90	6	24	8	6	5	9.9
Tonawanda Band of Seneca	101	20 104	16	50	20	12	3	-	-	-	-
Tuscarora	280	37 647	22	76	100	30	33	15	4	-	6.8
Long Island	217	37 750	64	33	23	37	28	22	10	-	14.7
Poospatuck	101	20 104	36	26	12	8	2	17	-	-	16.8
Lumbee	233	43 625	30	18	84	37	30	5	-	29	14.6
Maliseet	196	36 071	46	25	52	46	12	-	-	15	7.7
Maliseet	170	33 000	46	19	52	35	12	-	-	6	3.5
Micmac	789	36 313	116	173	258	151	59	24	3	5	4.1
Micmac	777	36 313	116	171	250	149	59	24	3	5	4.1
Mohegan	212	59 688	6	42	32	43	51	33	5	-	17.9
Nanticoke Lenni-Lenape	250	37 386	22	65	68	44	16	30	5	-	14.0
Narragansett	687	22 986	157	201	161	100	28	22	-	18	5.8
Navajo	356	38 750	46	75	102	72	41	20	-	-	5.6
Nipmuc	114	40 682	30	11	35	15	23	-	-	-	-
Nipmuc	113	40 568	30	11	34	15	23	-	-	-	-
Passamaquoddy	804	27 589	163	210	234	100	77	5	7	8	2.5
Passamaquoddy	802	27 679	163	208	234	100	77	5	7	8	2.5
Penobscot	758	27 422	144	204	211	108	65	26	-	-	3.4
Pequot	395	36 406	66	85	91	84	16	13	14	26	13.4
Mashantucket Pequot	196	59 063	22	15	41	57	10	13	12	26	26.0
Pequot	187	21 424	44	65	43	27	6	-	2	-	1.1
Pueblo	226	33 289	14	78	72	8	37	11	6	-	7.5
Santo Domingo	127	22 054	11	61	38	-	12	5	-	-	3.9
Seminole	212	41 250	25	47	47	31	18	28	9	7	20.8
Seminole	197	44 583	25	32	47	31	18	28	9	7	22.3
Shinnecock	404	35 000	51	105	153	71	11	7	6	-	3.2
Sioux	704	30 000	116	213	160	104	82	9	14	6	4.1
Sioux	389	29 479	56	126	58	72	50	9	12	6	6.9
Teton Sioux	179	30 139	40	48	62	9	20	-	-	-	-
Wampanoag	791	39 107	89	212	174	159	100	22	-	35	7.2
Gay Head (Aquinnah) Wampanoag	142	42 000	22	42	24	22	15	2	-	15	12.0
Wampanoag	557	33 607	58	170	134	83	78	14	-	20	6.1
Alaska Native	**293**	**30 234**	**21**	**84**	**113**	**39**	**36**	**-**	**-**	**-**	**-**
New England Division	**5 389 093**	**48 382**	**451 840**	**894 308**	**1 423 684**	**1 098 512**	**655 334**	**532 083**	**158 750**	**174 582**	**16.1**
American Indian and Alaska Native	**15 135**	**31 882**	**2 737**	**3 413**	**4 198**	**2 566**	**1 211**	**648**	**139**	**223**	**6.7**
American Indian	**10 706**	**34 245**	**1 743**	**2 336**	**3 008**	**1 908**	**988**	**453**	**88**	**182**	**6.8**
Abenaki Nation of Missiquoi	812	33 750	93	191	263	173	59	33	-	-	4.1
Blackfeet	412	29 423	70	104	122	95	10	11	-	-	2.7
Canadian and Latin American	694	38 864	86	110	196	189	62	37	-	14	7.3
Mexican American Indian	135	40 250	9	12	78	17	11	8	-	-	5.9
South American Indian	217	34 583	27	31	79	34	19	20	-	7	12.4
Spanish American Indian	130	51 250	17	28	16	57	12	-	-	-	-
Cherokee	1 101	35 188	258	144	360	155	107	50	6	21	7.0
Cherokee	1 056	33 482	258	140	328	155	98	50	6	21	7.3
Chippewa	133	53 304	13	22	23	37	31	7	-	-	5.3
Iroquois	634	44 205	82	73	222	158	52	26	10	11	7.4
Iroquois	142	37 813	34	19	59	28	2	-	-	-	-
Mohawk	388	47 734	29	52	142	100	30	18	6	11	9.0
Maliseet	196	36 071	46	25	52	46	12	-	-	15	7.7
Maliseet	170	33 000	46	19	52	35	12	-	-	6	3.5
Micmac	722	36 277	110	167	218	151	50	18	3	5	3.6
Micmac	710	36 277	110	165	210	149	50	18	3	5	3.7
Mohegan	180	70 417	6	42	19	33	42	33	5	-	21.1
Narragansett	664	21 548	157	201	161	77	28	22	-	18	6.0
Navajo	75	43 250	3	15	30	6	21	-	-	-	-
Nipmuc	100	40 909	30	11	27	9	23	-	-	-	-
Nipmuc	99	40 795	30	11	26	9	23	-	-	-	-
Passamaquoddy	777	27 813	163	194	234	94	72	5	7	8	2.6
Passamaquoddy	775	27 902	163	192	234	94	72	5	7	8	2.6
Penobscot	722	28 611	125	196	209	101	65	26	-	-	3.6
Pequot	391	37 031	66	81	91	84	16	13	14	26	13.6

Table 31. **Income in 1999 of Households With an American Indian and Alaska Native Householder for Selected American Indian and Alaska Native Tribes (One Tribe Reported): 2000**—Con.

[Data based on a sample (except Tables 79 and 80). For information on confidentiality protection, coverage, sampling error, and nonsampling error, see Appendix G. Tribes are shown if respondents reported only one tribe or as American Indian or Alaska Native only and met the specified threshold. For more information, see "How to Use This Census Report"]

Region Division	Total households	Median income in 1999 (dollars)	Household income in 1999: Less than $10,000	$10,000 to $24,999	$25,000 to $49,999	$50,000 to $74,999	$75,000 to $99,999	$100,000 to $149,999	$150,000 to $199,999	$200,000 or more	Percent of households with income in 1999 of $100,000 or more
New England Division—Con.											
American Indian and Alaska Native—Con.											
American Indian—Con.											
Pequot—Con.											
Mashantucket Pequot	196	59 063	22	15	41	57	10	13	12	26	26.0
Pequot	183	21 563	44	61	43	27	6	-	2	-	1.1
Sioux	223	19 875	55	66	42	30	18	9	3	-	5.4
Wampanoag	755	34 797	89	212	174	145	100	14	-	21	4.6
Gay Head (Aquinnah) Wampanoag	128	25 000	22	42	24	22	15	2	-	1	2.3
Wampanoag	549	33 321	58	170	134	83	78	6	-	20	4.7
Alaska Native	**110**	**38 929**	**7**	**21**	**58**	**24**	**-**	**-**	**-**	**-**	**-**
Middle Atlantic Division	**14 905 555**	**44 370**	**1 489 306**	**2 698 967**	**4 039 984**	**2 835 819**	**1 617 792**	**1 347 819**	**417 305**	**458 563**	**14.9**
American Indian and Alaska Native	**38 476**	**31 986**	**6 675**	**8 745**	**11 415**	**6 038**	**2 988**	**1 900**	**307**	**408**	**6.8**
American Indian	**24 736**	**34 124**	**3 796**	**5 481**	**7 560**	**4 049**	**2 054**	**1 314**	**223**	**259**	**7.3**
Apache	328	39 286	37	61	130	44	27	29	-	-	8.8
Apache	288	42 727	37	54	97	44	27	29	-	-	10.1
Blackfeet	660	28 750	130	157	198	64	65	31	2	13	7.0
Canadian and Latin American	4 118	38 750	472	802	1 237	837	421	274	45	30	8.5
Central American Indian	970	45 536	79	183	234	165	155	109	29	16	15.9
Mexican American Indian	817	32 804	94	183	316	142	49	25	8	-	4.0
South American Indian	1 504	43 750	196	228	413	385	177	97	8	-	7.0
Spanish American Indian	653	32 550	71	180	225	118	25	29	-	5	5.2
Cherokee	3 637	32 297	670	730	1 084	552	306	231	29	35	8.1
Cherokee	3 498	32 154	659	701	1 045	515	290	224	29	35	8.2
Chippewa	418	36 111	70	59	139	73	54	9	-	14	5.5
Chippewa	251	41 979	43	31	80	61	28	8	-	-	3.2
Choctaw	165	29 375	17	62	22	29	20	5	-	10	9.1
Choctaw	129	21 250	17	57	22	14	19	-	-	-	-
Delaware	692	37 128	88	165	190	131	69	43	6	-	7.1
Lenni-Lanape	338	36 000	57	88	70	67	25	25	6	-	9.2
Ramapough Mountain	213	46 705	16	41	81	29	28	18	-	-	8.5
Iroquois	7 748	32 543	1 095	1 910	2 557	1 238	536	302	46	64	5.3
Cayuga Nation	293	25 101	73	72	95	34	13	6	-	-	2.0
Iroquois	344	31 420	16	106	127	56	17	8	-	14	6.4
Mohawk	3 142	34 272	434	755	1 028	521	237	114	16	37	5.3
Oneida Nation of New York	382	41 818	35	60	127	72	35	49	4	-	13.9
Onondaga	615	33 304	89	137	189	125	45	23	4	3	4.9
Seneca	2 306	30 746	383	595	738	344	138	87	16	5	4.7
Seneca Nation	184	36 167	10	43	90	6	24	-	6	5	6.0
Tonawanda Band of Seneca	101	20 104	16	50	20	12	3	-	-	-	-
Tuscarora	267	33 036	22	76	100	30	24	15	-	-	5.6
Long Island	197	46 750	44	33	23	37	28	22	10	-	16.2
Poospatuck	101	20 104	36	26	12	8	2	17	-	-	16.8
Lumbee	193	44 375	22	18	69	29	30	5	-	20	13.0
Nanticoke Lenni-Lenape	250	37 386	22	65	68	44	16	30	5	-	14.0
Navajo	281	37 031	43	60	72	66	20	20	-	-	7.1
Pueblo	181	33 618	11	59	65	2	27	11	6	-	9.4
Seminole	171	44 028	18	40	35	26	18	18	9	7	19.9
Shinnecock	398	34 792	51	105	153	71	11	7	-	-	1.8
Sioux	481	31 683	61	147	118	74	64	-	11	6	3.5
Sioux	273	35 750	28	92	49	47	42	-	9	6	5.5
Teton Sioux	119	31 544	13	36	51	9	10	-	-	-	-
Alaska Native	**183**	**27 417**	**14**	**63**	**55**	**15**	**36**	**-**	**-**	**-**	**-**
Midwest Region	**24 748 799**	**42 414**	**2 087 818**	**4 702 922**	**7 535 113**	**5 142 216**	**2 592 228**	**1 769 335**	**446 781**	**472 386**	**10.9**
American Indian and Alaska Native	**129 862**	**30 207**	**22 007**	**33 237**	**39 605**	**20 740**	**8 551**	**4 103**	**822**	**797**	**4.4**
American Indian	**106 977**	**30 256**	**18 274**	**27 172**	**32 848**	**16 933**	**7 115**	**3 310**	**660**	**665**	**4.3**
Apache	1 264	37 750	118	295	376	289	141	29	12	4	3.6
Apache	1 016	38 828	91	243	308	230	117	11	12	4	2.7
Arapahoe	85	21 719	24	21	19	9	-	-	12	-	14.1
Arapahoe	58	19 375	18	17	13	-	-	-	10	-	17.2
Arikara	126	18 750	39	34	33	20	-	-	-	-	-
Blackfeet	1 481	29 928	239	374	444	210	120	58	26	10	6.3
Brotherton	222	37 708	17	78	56	27	25	11	-	8	8.6
Canadian and Latin American	3 251	40 327	294	732	1 056	696	266	139	40	28	6.4
Canadian Indian	375	34 886	63	93	88	75	26	28	2	-	8.0
Central American Indian	74	52 143	15	10	6	14	25	4	-	-	5.4
Mexican American Indian	2 417	40 168	179	542	862	520	184	90	27	13	5.4
South American Indian	173	47 679	14	24	55	45	18	11	-	6	9.8
Spanish American Indian	170	39 167	15	42	43	31	13	6	11	9	15.3
Cherokee	16 718	32 041	2 537	4 082	5 183	2 851	1 258	546	144	117	4.8
Cherokee	15 677	31 790	2 454	3 818	4 855	2 660	1 174	480	124	112	4.6
Eastern Cherokee	133	30 536	9	36	64	5	9	6	-	4	7.5
Northern Cherokee Nation of Missouri and Arkansas	278	36 458	6	69	92	50	31	10	20	-	10.8
Western Cherokee	451	35 938	54	114	117	107	16	42	-	1	9.5
Cheyenne	378	26 500	96	81	119	64	4	12	-	2	3.7
Cheyenne	303	31 635	80	47	110	54	4	6	-	2	2.6
Northern Cheyenne	60	13 500	16	23	9	6	-	6	-	-	10.0
Chickasaw	369	28 869	69	92	108	39	38	18	3	2	6.2
Chippewa	29 414	30 662	4 692	7 599	9 300	4 665	1 890	985	147	136	4.3
Bad River Band of the Lake Superior Tribe	890	29 858	149	221	267	168	47	27	3	8	4.3
Bay Mills Indian Community of the Sault Ste. Marie Band	315	32 788	31	79	108	69	19	9	-	-	2.9
Bois Forte/Nett Lake Band of Chippewa	505	21 734	132	158	129	61	13	10	-	2	2.4
Chippewa	8 675	31 815	1 284	2 228	2 875	1 360	568	245	67	48	4.1
Fond du Lac	581	28 819	97	153	178	56	56	33	6	2	7.1
Grand Portage	231	26 875	39	69	61	42	17	3	-	-	1.3
Grand Traverse Band of Ottawa and Chippewa Indians	822	45 944	50	142	273	218	92	40	1	6	5.7
Keweenaw Bay Indian Community of the L'Anse and Ontonagon Bands	416	31 622	40	102	147	65	37	25	-	-	6.0
Lac Court Oreilles Band of Lake Superior Chippewa	1 183	27 275	212	334	398	179	43	9	6	2	1.4

Table 31. **Income in 1999 of Households With an American Indian and Alaska Native Householder for Selected American Indian and Alaska Native Tribes (One Tribe Reported): 2000**—Con.

[Data based on a sample (except Tables 79 and 80). For information on confidentiality protection, coverage, sampling error, and nonsampling error, see Appendix G. Tribes are shown if respondents reported only one tribe or as American Indian or Alaska Native only and met the specified threshold. For more information, see "How to Use This Census Report"]

Region Division	Total households	Median income in 1999 (dollars)	Household income in 1999: Less than $10,000	$10,000 to $24,999	$25,000 to $49,999	$50,000 to $74,999	$75,000 to $99,999	$100,000 to $149,999	$150,000 to $199,999	$200,000 or more	Percent of households with income in 1999 of $100,000 or more
Midwest Region—Con.											
American Indian and Alaska Native—Con.											
American Indian—Con.											
Chippewa—Con.											
Lac du Flambeau	511	28 510	79	144	120	85	46	35	2	-	7.2
Lac Vieux Desert Band of Lake Superior Chippewa	62	33 000	-	17	30	12	3	-	-	-	-
Lake Superior	98	34 808	2	29	23	22	22	-	-	-	-
Leech Lake	1 488	22 669	336	477	456	110	87	22	-	-	1.5
Mille Lacs	751	24 864	108	270	189	106	26	44	6	2	6.9
Minnesota Chippewa	617	29 906	74	169	210	61	54	47	-	2	7.9
Red Cliff Band of Lake Superior Chippewa	534	30 682	95	125	175	87	26	5	21	-	4.9
Red Lake Band of Chippewa Indians	1 986	25 426	398	579	593	291	75	39	7	4	2.5
Saginaw Chippewa	779	49 236	48	113	234	201	89	78	4	12	12.1
St. Croix Chippewa	413	32 375	50	97	136	85	17	25	-	3	6.8
Sault Ste. Marie Chippewa	2 773	38 146	217	584	967	585	213	156	11	40	7.5
Sokoagon Chippewa	158	18 393	52	48	25	22	-	11	-	-	7.0
Turtle Mountain Band	3 490	24 931	818	931	1 027	409	203	90	10	2	2.9
White Earth	2 031	29 597	360	506	657	346	124	32	3	3	1.9
Choctaw	1 527	42 361	176	278	447	294	209	65	39	19	8.1
Choctaw	1 232	39 375	170	241	377	180	192	18	35	19	5.8
Oklahoma Choctaw	233	55 208	6	27	55	99	17	25	4	-	12.4
Comanche	239	31 563	23	65	89	39	21	-	2	-	0.8
Comanche	239	31 563	23	65	89	39	21	-	2	-	0.8
Cree	143	24 196	41	35	26	23	14	-	4	-	2.8
Creek	685	42 227	60	132	260	114	71	32	2	14	7.0
Muscogee Creek Nation	650	43 571	40	127	255	114	71	27	2	14	6.6
Crow	182	39 868	23	33	44	34	19	20	-	9	15.9
Delaware	397	50 324	36	68	91	123	53	26	-	-	6.5
Delaware	328	46 094	29	68	76	94	35	26	-	-	7.9
Hidatsa	102	23 333	24	29	34	15	-	-	-	-	-
Iowa	273	40 203	32	66	91	58	18	8	-	-	2.9
Iowa	173	26 250	32	50	53	30	-	8	-	-	4.6
Iroquois	4 437	35 929	489	954	1 468	881	416	161	18	50	5.2
Iroquois	195	43 125	32	26	54	51	24	8	-	-	4.1
Mohawk	417	35 536	69	96	75	77	66	30	-	4	8.2
Oneida Nation of New York	3 198	36 144	317	669	1 143	624	289	92	18	46	4.9
Seneca	166	45 536	20	26	50	48	8	14	-	-	8.4
Seneca-Cayuga	66	23 750	2	33	16	-	6	9	-	-	13.6
Wyandotte	218	28 500	30	66	56	35	23	8	-	-	3.7
Kickapoo	394	28 534	53	97	178	42	21	-	3	-	0.8
Kickapoo	382	29 052	41	97	178	42	21	-	3	-	0.8
Kiowa	111	47 411	5	18	33	37	5	3	-	10	11.7
Kiowa	111	47 411	5	18	33	37	5	3	-	10	11.7
Lumbee	477	52 344	25	57	149	77	100	49	14	6	14.5
Menominee	2 259	28 641	433	531	772	366	120	37	-	-	1.6
Miami	1 005	42 798	41	244	272	220	108	101	12	7	11.9
Indiana Miami	199	36 950	16	32	74	44	28	5	-	-	2.5
Miami	705	46 328	17	181	176	166	53	96	9	7	15.9
Oklahoma Miami	90	32 308	8	25	22	8	27	-	-	-	-
Navajo	736	34 609	78	170	281	118	66	13	3	7	3.1
Omaha	873	24 049	159	295	271	84	53	5	-	6	1.3
Oneida Tribe of Wisconsin	307	39 572	28	39	129	64	40	7	-	-	2.3
Osage	274	34 091	19	69	89	54	38	-	5	-	1.8
Ottawa	1 747	36 440	197	368	647	370	92	49	8	16	4.2
Little River Band of Ottawa Indians of Michigan	284	39 853	19	46	124	74	18	3	-	-	1.1
Little Traverse Bay Bands of Ottawa Indians of Michigan	450	37 083	30	110	154	107	21	18	2	8	6.2
Ottawa	871	32 798	137	173	329	152	45	21	6	8	4.0
Pawnee	135	45 694	25	24	25	29	14	6	12	-	13.3
Pawnee	133	45 972	23	24	25	29	14	6	12	-	13.5
Peoria	74	54 135	-	3	11	50	5	1	-	4	6.8
Pima	85	44 821	12	12	19	37	5	-	-	-	-
Ponca	259	24 844	62	68	73	21	29	6	-	-	2.3
Ponca	186	22 375	37	65	43	12	23	6	-	-	3.2
Potawatomi	2 365	38 792	260	411	878	469	199	128	16	4	6.3
Citizen Potawatomi Nation	173	46 563	24	32	38	64	12	3	-	-	1.7
Forest County Potawatomi Community	53	62 250	-	5	14	8	17	9	-	-	17.0
Pokagon Band of Potawatomi Indians	212	31 667	16	43	117	11	3	22	-	-	10.4
Potawatomi	1 481	38 806	188	225	572	285	139	62	9	1	4.9
Prairie Band of Potawatomi Indians	375	34 196	27	100	108	84	22	32	-	2	9.1
Pueblo	381	40 313	11	60	185	29	68	26	2	-	7.3
Sac and Fox	625	32 202	65	175	213	117	25	28	2	-	4.8
Sac and Fox	163	48 750	8	14	64	52	1	24	-	-	14.7
Sac and Fox Tribe of the Mississippi in Iowa	399	24 441	57	151	121	44	20	4	2	-	1.5
Seminole	242	24 375	55	70	67	39	-	11	-	-	4.5
Seminole	202	30 833	46	39	67	39	-	11	-	-	5.4
Shawnee	502	28 636	118	78	162	68	35	41	-	-	8.2
Shawnee	441	29 922	96	70	135	66	35	39	-	-	8.8
Shoshone	158	38 393	8	36	66	20	24	4	-	-	2.5
Shoshone	153	38 170	8	36	66	15	24	4	-	-	2.6
Sioux	21 035	21 276	5 497	6 321	5 738	2 195	712	335	64	173	2.7
Cheyenne River Sioux	2 375	19 877	658	748	667	175	65	39	14	9	2.6
Crow Creek Sioux	629	17 043	207	162	171	62	27	-	-	-	-
Dakota Sioux	357	17 039	73	157	75	35	10	5	-	2	2.0
Flandreau Santee Sioux	141	36 250	15	16	85	24	-	1	-	-	0.7
Fort Peck Sioux	66	18 889	14	23	1	26	2	-	-	-	-
Lower Brule Sioux	340	18 333	86	134	95	16	7	2	-	-	0.6
Lower Sioux Indian Community of Minnesota Mdewakanton Sioux	184	68 333	18	9	26	58	52	16	5	-	11.4
Mdewakanton Sioux	166	46 786	11	18	58	30	-	-	2	47	29.5
Oglala Sioux	4 470	20 064	1 291	1 350	1 179	374	169	72	14	21	2.4
Pine Ridge Sioux	194	17 500	36	81	46	21	10	-	-	-	-
Rosebud Sioux	3 197	17 067	1 021	1 095	706	241	76	45	8	5	1.8
Santee Sioux of Nebraska	571	26 995	114	134	202	63	37	17	2	2	3.7

U.S. Census Bureau, Census 2000

Table 31. **Income in 1999 of Households With an American Indian and Alaska Native Householder for Selected American Indian and Alaska Native Tribes (One Tribe Reported): 2000**—Con.

[Data based on a sample (except Tables 79 and 80). For information on confidentiality protection, coverage, sampling error, and nonsampling error, see Appendix G. Tribes are shown if respondents reported only one tribe or as American Indian or Alaska Native only and met the specified threshold. For more information, see "How to Use This Census Report"]

Region Division	Total households	Median income in 1999 (dollars)	Household income in 1999: Less than $10,000	$10,000 to $24,999	$25,000 to $49,999	$50,000 to $74,999	$75,000 to $99,999	$100,000 to $149,999	$150,000 to $199,999	$200,000 or more	Percent of households with income in 1999 of $100,000 or more
Midwest Region—Con.											
American Indian and Alaska Native—Con.											
American Indian—Con.											
Sioux—Con.											
Sioux	2 019	26 771	381	552	688	297	53	25	2	21	2.4
Sisseton Sioux	123	22 188	29	34	36	23	1	-	-	-	-
Sisseton-Wahpeton	1 435	24 190	339	396	413	207	40	33	-	7	2.8
Spirit Lake Sioux (formerly Devils Lake Sioux)	588	17 262	178	183	170	44	8	5	-	-	0.9
Standing Rock Sioux	2 123	20 030	551	725	530	210	63	14	2	28	2.1
Teton Sioux	589	38 427	84	107	192	147	28	31	-	-	5.3
Yankton Sioux	1 122	21 071	294	343	311	116	46	12	-	-	1.1
Stockbridge-Munsee Community of Mohican Indians of Wisconsin	651	35 861	40	153	251	135	43	25	2	2	4.5
Three Affiliated Tribes of North Dakota (Fort Bethold)	909	21 904	154	360	245	103	30	6	8	3	1.9
Winnebago	1 986	32 351	315	446	663	326	172	44	20	-	3.2
Ho-Chunk Nation of Wisconsin	1 164	38 150	147	208	382	232	140	42	13	-	4.7
Nebraska Winnebago	80	33 269	7	18	30	9	9	-	7	-	8.8
Winnebago	727	24 020	158	220	251	73	23	2	-	-	0.3
Alaska Native	**594**	**43 636**	**44**	**104**	**251**	**139**	**43**	**2**	**11**	**-**	**2.2**
Alaskan Athabascan	59	47 417	-	10	25	24	-	-	-	-	-
Inupiat Eskimo	32	31 786	7	-	13	12	-	-	-	-	-
Tlingit-Haida	102	48 125	-	-	66	23	4	-	9	-	8.8
Tlingit	81	48 438	-	-	53	15	4	-	9	-	11.1
East North Central Division	**17 251 674**	**43 497**	**1 441 274**	**3 184 694**	**5 151 102**	**3 611 034**	**1 872 713**	**1 310 927**	**331 694**	**348 236**	**11.5**
American Indian and Alaska Native	**63 529**	**35 111**	**8 512**	**14 403**	**20 129**	**11 785**	**5 158**	**2 538**	**527**	**477**	**5.6**
American Indian	**49 046**	**35 772**	**6 351**	**10 819**	**15 754**	**9 233**	**4 132**	**1 960**	**404**	**393**	**5.6**
Apache	839	39 028	94	159	250	186	119	15	12	4	3.7
Apache	682	40 729	78	122	205	145	107	9	12	4	3.7
Blackfeet	1 039	33 607	149	284	297	159	90	33	17	10	5.8
Brotherton	174	39 375	17	46	56	22	19	6	-	8	8.0
Canadian and Latin American	2 435	41 012	195	502	818	540	206	115	37	22	7.1
Canadian Indian	256	41 818	20	66	56	69	17	26	2	-	10.9
Mexican American Indian	1 857	39 656	133	402	677	383	146	79	24	13	6.2
South American Indian	132	48 929	12	15	42	45	18	-	-	-	-
Spanish American Indian	122	50 833	15	6	37	25	13	6	11	9	21.3
Cherokee	9 477	32 677	1 502	2 296	2 856	1 589	744	338	76	76	5.2
Cherokee	9 080	32 240	1 464	2 210	2 742	1 528	705	293	67	71	4.7
Eastern Cherokee	102	35 278	9	34	37	5	9	4	-	4	7.8
Western Cherokee	122	45 625	14	28	22	19	5	33	-	1	27.9
Cheyenne	154	37 576	35	9	75	29	-	6	-	-	3.9
Cheyenne	135	33 958	35	9	66	19	-	6	-	-	4.4
Chickasaw	135	28 618	31	28	49	-	20	7	-	-	5.2
Chippewa	13 629	35 481	1 579	3 108	4 533	2 603	1 057	556	88	105	5.5
Bad River Band of the Lake Superior Tribe	807	29 175	142	201	256	126	44	27	3	8	4.7
Bay Mills Indian Community of the Sault Ste. Marie Band	315	32 788	31	79	108	69	19	9	-	-	2.9
Chippewa	4 697	35 338	562	1 092	1 615	840	370	143	41	34	4.6
Grand Traverse Band of Ottawa and Chippewa Indians	816	45 778	50	142	273	212	92	40	1	6	5.8
Keweenaw Bay Indian Community of the L'Anse and Ontonagon Bands	397	32 264	40	83	147	65	37	25	-	-	6.3
Lac Court Oreilles Band of Lake Superior Chippewa	1 040	26 341	201	297	341	152	38	9	-	2	1.1
Lac du Flambeau	484	27 500	79	144	113	85	33	28	2	-	6.2
Lac Vieux Desert Band of Lake Superior Chippewa	62	33 000	-	17	30	12	3	-	-	-	-
Red Cliff Band of Lake Superior Chippewa	447	31 016	81	102	138	74	26	5	21	-	5.8
Saginaw Chippewa	772	49 722	46	113	229	201	89	78	4	12	12.2
St. Croix Chippewa	357	32 375	41	78	126	69	15	25	-	3	7.8
Sault Ste. Marie Chippewa	2 734	38 011	215	584	950	579	213	142	11	40	7.1
Sokoagon Chippewa	144	16 667	52	48	25	17	-	2	-	-	1.4
White Earth	99	55 625	19	5	25	32	15	3	-	-	3.0
Choctaw	699	45 924	98	73	211	138	92	45	39	3	12.4
Choctaw	564	42 841	98	46	198	91	80	13	35	3	9.0
Comanche	92	22 083	19	35	12	18	6	-	2	-	2.2
Comanche	92	22 083	19	35	12	18	6	-	2	-	2.2
Cree	102	26 875	28	20	17	23	14	-	-	-	-
Creek	201	46 550	24	32	54	31	31	18	2	9	14.4
Muscogee Creek Nation	189	46 650	22	27	54	31	31	13	2	9	12.7
Delaware	194	51 750	12	44	27	83	21	7	-	-	3.6
Iroquois	3 871	36 364	412	806	1 296	753	403	140	18	43	5.2
Iroquois	167	43 542	26	20	51	38	24	8	-	-	4.8
Mohawk	359	38 125	44	88	61	73	61	28	-	4	8.9
Oneida Nation of New York	3 058	36 555	305	635	1 086	596	287	92	18	39	4.9
Lumbee	398	53 333	25	50	116	49	100	38	14	6	14.6
Menominee	2 218	29 000	431	517	752	361	120	37	-	-	1.7
Miami	802	42 500	22	209	218	177	85	72	12	7	11.3
Indiana Miami	185	36 450	16	30	72	34	28	5	-	-	2.7
Miami	587	45 417	6	166	146	143	43	67	9	7	14.1
Navajo	345	39 609	31	79	112	54	59	-	3	7	2.9
Oneida Tribe of Wisconsin	281	39 476	28	39	116	60	33	5	-	-	1.8
Ottawa	1 710	36 250	197	358	631	370	85	45	8	16	4.0
Little River Band of Ottawa Indians of Michigan	279	40 121	19	46	119	74	18	3	-	-	1.1
Little Traverse Bay Bands of Ottawa Indians of Michigan	450	37 083	30	110	154	107	21	18	2	8	6.2
Ottawa	850	32 738	137	163	329	152	38	17	6	8	3.6
Potawatomi	1 287	41 917	112	178	514	252	132	81	16	2	7.7
Pokagon Band of Potawatomi Indians	212	31 667	16	43	117	11	3	22	-	-	10.4
Potawatomi	883	42 582	89	105	342	191	106	40	9	1	5.7
Pueblo	212	42 353	2	24	107	21	42	16	-	-	7.5
Shawnee	375	27 404	82	68	109	42	35	39	-	-	10.4
Shawnee	359	28 661	68	66	109	42	35	39	-	-	10.9
Sioux	1 243	34 604	165	304	387	266	29	50	-	42	7.4

Table 31. **Income in 1999 of Households With an American Indian and Alaska Native Householder for Selected American Indian and Alaska Native Tribes (One Tribe Reported): 2000**—Con.

[Data based on a sample (except Tables 79 and 80). For information on confidentiality protection, coverage, sampling error, and nonsampling error, see Appendix G. Tribes are shown if respondents reported only one tribe or as American Indian or Alaska Native only and met the specified threshold. For more information, see "How to Use This Census Report"]

Region Division	Total households	Median income in 1999 (dollars)	Household income in 1999: Less than $10,000	$10,000 to $24,999	$25,000 to $49,999	$50,000 to $74,999	$75,000 to $99,999	$100,000 to $149,999	$150,000 to $199,999	$200,000 or more	Percent of households with income in 1999 of $100,000 or more
East North Central Division—Con.											
American Indian and Alaska Native—Con.											
American Indian—Con.											
Sioux—Con.											
Sioux	649	30 821	97	166	220	119	12	16	-	19	5.4
Teton Sioux	204	50 500	19	24	55	86	-	20	-	-	9.8
Stockbridge-Munsee Community of Mohican Indians of Wisconsin	627	35 528	40	147	248	130	43	15	2	2	3.0
Winnebago	1 216	38 269	136	233	417	239	142	36	13	-	4.0
Ho-Chunk Nation of Wisconsin	1 071	39 175	119	189	356	227	131	36	13	-	4.6
Winnebago	128	31 667	15	37	58	12	6	-	-	-	-
Alaska Native	**392**	**42 000**	**13**	**75**	**169**	**104**	**20**	**2**	**9**	**-**	**2.8**
West North Central Division	**7 497 125**	**40 600**	**646 544**	**1 518 228**	**2 384 011**	**1 531 182**	**719 515**	**458 408**	**115 087**	**124 150**	**9.3**
American Indian and Alaska Native	**66 333**	**25 781**	**13 495**	**18 834**	**19 476**	**8 955**	**3 393**	**1 565**	**295**	**320**	**3.3**
American Indian	**57 931**	**25 738**	**11 923**	**16 353**	**17 094**	**7 700**	**2 983**	**1 350**	**256**	**272**	**3.2**
Apache	425	36 141	24	136	126	103	22	14	-	-	3.3
Apache	334	35 139	13	121	103	85	10	2	-	-	0.6
Arapahoe	58	15 000	24	13	19	-	-	-	2	-	3.4
Arikara	124	18 750	39	32	33	20	-	-	-	-	-
Blackfeet	442	28 810	90	90	147	51	30	25	9	-	7.7
Canadian and Latin American	816	36 389	99	230	238	156	60	24	3	6	4.0
Canadian Indian	119	14 375	43	27	32	6	9	2	-	-	1.7
Mexican American Indian	560	41 250	46	140	185	137	38	11	3	-	2.5
Cherokee	7 241	31 438	1 035	1 786	2 327	1 262	514	208	68	41	4.4
Cherokee	6 597	31 302	990	1 608	2 113	1 132	469	187	57	41	4.3
Northern Cherokee Nation of Missouri and Arkansas	243	35 677	5	66	83	42	26	10	11	-	8.6
Western Cherokee	329	32 734	40	86	95	88	11	9	-	-	2.7
Cheyenne	224	20 972	61	72	44	35	4	6	-	2	3.6
Cheyenne	168	25 625	45	38	44	35	4	-	-	2	1.2
Chickasaw	234	32 778	38	64	59	39	18	11	3	2	6.8
Chippewa	15 785	26 200	3 113	4 491	4 767	2 062	833	429	59	31	3.3
Bois Forte/Nett Lake Band of Chippewa	495	21 331	132	158	122	58	13	10	-	2	2.4
Chippewa	3 978	27 022	722	1 136	1 260	520	198	102	26	14	3.6
Fond du Lac	502	28 333	95	122	142	53	50	32	6	2	8.0
Grand Portage	220	25 500	39	69	61	42	6	3	-	-	1.4
Lac Court Oreilles Band of Lake Superior Chippewa	143	37 031	11	37	57	27	5	-	6	-	4.2
Leech Lake	1 488	22 669	336	477	456	110	87	22	-	-	1.5
Mille Lacs	716	26 406	108	241	185	104	26	44	6	2	7.3
Minnesota Chippewa	513	29 656	74	137	168	53	50	29	-	2	6.0
Red Lake Band of Chippewa Indians	1 969	25 258	398	577	582	287	75	39	7	4	2.5
Turtle Mountain Band	3 403	24 349	818	921	992	394	182	89	5	2	2.8
White Earth	1 932	28 517	341	501	632	314	109	29	3	3	1.8
Choctaw	828	39 741	78	205	236	156	117	20	-	16	4.3
Choctaw	668	37 031	72	195	179	89	112	5	-	16	3.1
Oklahoma Choctaw	129	52 054	6	-	47	56	5	15	-	-	11.6
Comanche	147	35 688	4	30	77	21	15	-	-	-	-
Comanche	147	35 688	4	30	77	21	15	-	-	-	-
Creek	484	40 741	36	100	206	83	40	14	-	5	3.9
Muscogee Creek Nation	461	41 806	18	100	201	83	40	14	-	5	4.1
Crow	115	38 828	7	27	39	25	12	5	-	-	4.3
Delaware	203	45 859	24	24	64	40	32	19	-	-	9.4
Delaware	194	46 563	17	24	62	40	32	19	-	-	9.8
Hidatsa	99	21 250	24	29	34	12	-	-	-	-	-
Iowa	266	40 000	32	66	91	51	18	8	-	-	3.0
Iowa	166	25 278	32	50	53	23	-	8	-	-	4.8
Iroquois	566	32 700	77	148	172	128	13	21	-	7	4.9
Oneida Nation of New York	140	29 250	12	34	57	28	2	-	-	7	5.0
Seneca-Cayuga	66	23 750	2	33	16	-	6	9	-	-	13.6
Wyandotte	144	25 000	21	51	43	29	-	-	-	-	-
Kickapoo	341	28 664	30	92	161	36	19	-	3	-	0.9
Kickapoo	341	28 664	30	92	161	36	19	-	3	-	0.9
Kiowa	58	71 875	5	7	9	19	5	3	-	10	22.4
Kiowa	58	71 875	5	7	9	19	5	3	-	10	22.4
Miami	203	47 969	19	35	54	43	23	29	-	-	14.3
Miami	118	58 750	11	15	30	23	10	29	-	-	24.6
Navajo	391	31 844	47	91	169	64	7	13	-	-	3.3
Omaha	848	23 859	159	286	271	84	43	5	-	-	0.6
Osage	226	33 375	19	66	69	46	21	-	5	-	2.2
Ponca	258	24 688	62	68	72	21	29	6	-	-	2.3
Ponca	186	22 375	37	65	43	12	23	6	-	-	3.2
Potawatomi	1 078	34 603	148	233	364	217	67	47	-	2	4.5
Citizen Potawatomi Nation	143	41 607	24	32	29	43	12	3	-	-	2.1
Potawatomi	598	33 902	99	120	230	94	33	22	-	-	3.7
Prairie Band of Potawatomi Indians	337	35 313	25	81	105	80	22	22	-	2	7.1
Pueblo	169	34 028	9	36	78	8	26	10	2	-	7.1
Sac and Fox	540	29 712	56	163	200	92	21	6	2	-	1.5
Sac and Fox	114	40 417	8	14	62	27	1	2	-	-	1.8
Sac and Fox Tribe of the Mississippi in Iowa	367	24 770	48	139	110	44	20	4	2	-	1.6
Seminole	145	35 469	32	29	43	30	-	11	-	-	7.6
Seminole	123	38 625	23	16	43	30	-	11	-	-	8.9
Shawnee	127	31 458	36	10	53	26	-	2	-	-	1.6
Shoshone	105	29 659	4	32	48	17	-	4	-	-	3.8
Shoshone	100	29 091	4	32	48	12	-	4	-	-	4.0
Sioux	19 792	20 756	5 332	6 017	5 351	1 929	683	285	64	131	2.4
Cheyenne River Sioux	2 359	19 725	658	734	667	173	65	39	14	9	2.6
Crow Creek Sioux	622	16 829	207	162	164	62	27	-	-	-	-
Dakota Sioux	351	17 171	73	151	75	35	10	5	-	2	2.0
Flandreau Santee Sioux	132	36 944	15	16	78	22	-	1	-	-	0.8
Fort Peck Sioux	54	32 500	14	13	1	26	-	-	-	-	-
Lower Brule Sioux	338	18 167	86	134	93	16	7	2	-	-	0.6
Lower Sioux Indian Community of Minnesota Mdewakanton Sioux	182	67 917	18	9	26	56	52	16	5	-	11.5

Table 31. **Income in 1999 of Households With an American Indian and Alaska Native Householder for Selected American Indian and Alaska Native Tribes (One Tribe Reported): 2000**—Con.

[Data based on a sample (except Tables 79 and 80). For information on confidentiality protection, coverage, sampling error, and nonsampling error, see Appendix G. Tribes are shown if respondents reported only one tribe or as American Indian or Alaska Native only and met the specified threshold. For more information, see "How to Use This Census Report"]

Region Division	Total households	Median income in 1999 (dollars)	Household income in 1999: Less than $10,000	$10,000 to $24,999	$25,000 to $49,999	$50,000 to $74,999	$75,000 to $99,999	$100,000 to $149,999	$150,000 to $199,999	$200,000 or more	Percent of households with income in 1999 of $100,000 or more
West North Central Division—Con.											
American Indian and Alaska Native—Con.											
American Indian—Con.											
Sioux—Con.											
Mdewakanton Sioux	146	46 071	11	18	50	28	-	-	2	37	26.7
Oglala Sioux	4 365	19 744	1 274	1 332	1 146	368	160	63	14	8	1.9
Pine Ridge Sioux	185	18 906	36	72	46	21	10	-	-	-	-
Rosebud Sioux	3 168	17 180	1 009	1 083	706	236	76	45	8	5	1.8
Santee Sioux of Nebraska	557	26 712	114	133	189	63	37	17	2	2	3.8
Sioux	1 370	25 469	284	386	468	178	41	9	2	2	0.9
Sisseton Sioux	113	21 146	29	34	36	14	-	-	-	-	-
Sisseton-Wahpeton	1 409	23 588	339	396	393	201	40	33	-	7	2.8
Spirit Lake Sioux (formerly Devils Lake Sioux)	580	17 409	178	175	170	44	8	5	-	-	0.9
Standing Rock Sioux	2 098	20 060	550	712	529	202	61	14	2	28	2.1
Teton Sioux	385	33 015	65	83	137	61	28	11	-	-	2.9
Yankton Sioux	1 090	20 821	294	328	302	111	43	12	-	-	1.1
Three Affiliated Tribes of North Dakota (Fort Bethold)	905	21 827	154	360	244	100	30	6	8	3	1.9
Winnebago	770	24 628	179	213	246	87	30	8	7	-	1.9
Ho-Chunk Nation of Wisconsin	93	24 875	28	19	26	5	9	6	-	-	6.5
Nebraska Winnebago	63	33 942	5	11	27	9	4	-	7	-	11.1
Winnebago	599	23 209	143	183	193	61	17	2	-	-	0.3
Alaska Native	**202**	**44 091**	**31**	**29**	**82**	**35**	**23**	**-**	**2**	**-**	**1.0**
South Region	**38 034 872**	**38 790**	**4 182 264**	**7 871 337**	**11 532 593**	**7 031 878**	**3 454 626**	**2 491 731**	**701 299**	**769 144**	**10.4**
American Indian and Alaska Native	**247 206**	**31 156**	**37 010**	**62 590**	**78 905**	**39 381**	**15 708**	**9 333**	**2 162**	**2 117**	**5.5**
American Indian	**201 416**	**31 557**	**28 794**	**51 121**	**64 541**	**32 708**	**13 200**	**7 726**	**1 684**	**1 642**	**5.5**
Apache	3 261	30 808	375	856	1 135	472	267	119	32	5	4.8
Apache	2 556	31 044	325	635	857	393	204	107	32	3	5.6
Mescalero Apache	327	27 708	24	114	108	54	27	-	-	-	-
Oklahoma Apache	84	19 688	15	29	32	-	6	-	-	2	2.4
Arapahoe	371	26 065	42	132	149	27	14	7	-	-	1.9
Arapahoe	345	25 078	42	130	129	23	14	7	-	-	2.0
Blackfeet	1 747	34 527	221	412	560	361	134	45	11	3	3.4
Caddo	805	35 077	80	192	298	148	66	16	-	5	2.6
Caddo	700	32 456	57	183	256	130	58	11	-	5	2.3
Canadian and Latin American	8 079	30 351	1 076	2 207	2 810	1 090	503	237	59	97	4.9
Canadian Indian	258	31 548	44	65	54	32	23	33	7	-	15.5
Central American Indian	495	26 935	49	166	189	57	33	-	-	1	0.2
Mexican American Indian	5 734	30 454	822	1 512	2 035	807	280	172	23	83	4.8
South American Indian	705	35 162	69	168	233	97	96	24	12	6	6.0
Spanish American Indian	807	29 448	83	255	276	90	71	8	17	7	4.0
Catawba Indian Nation	524	30 259	54	171	190	63	30	14	-	2	3.1
Cherokee	70 617	31 507	10 079	18 050	22 344	11 584	4 742	2 706	539	573	5.4
Cherokee	64 062	31 100	9 271	16 591	20 292	10 278	4 210	2 431	465	524	5.3
Cherokees of Northeast Alabama	183	43 750	-	32	85	34	19	13	-	-	7.1
Cherokees of Southeast Alabama	135	44 792	6	20	48	31	16	14	-	-	10.4
Eastern Cherokee	2 609	32 844	401	666	779	464	143	122	24	10	6.0
Echota Cherokee	1 258	47 674	133	210	326	346	158	68	17	-	6.8
Four Winds Cherokee	218	40 200	6	31	119	36	21	2	3	-	2.3
Northern Cherokee Nation of Missouri and Arkansas	229	40 150	39	27	80	20	43	-	8	12	8.7
United Keetoowah Band of Cherokee	123	18 958	16	65	29	13	-	-	-	-	-
Western Cherokee	1 461	35 990	147	347	496	267	120	35	22	27	5.7
Cherokee Shawnee	165	21 250	32	62	51	18	2	-	-	-	-
Cheyenne	1 026	24 375	241	288	266	152	33	41	-	5	4.5
Cheyenne	934	24 008	219	273	238	133	25	41	-	5	4.9
Cheyenne-Arapaho	654	26 894	141	161	250	69	14	19	-	-	2.9
Chickahominy	470	55 833	16	77	123	125	60	38	26	5	14.7
Chickahominy Indian Tribe	435	55 677	16	61	123	112	60	38	20	5	14.5
Chickasaw	5 837	32 571	694	1 516	1 875	930	447	255	60	60	6.4
Chippewa	1 862	39 441	148	392	676	357	153	98	9	29	7.3
Chippewa	1 223	38 785	109	263	417	234	103	65	9	23	7.9
Sault Ste. Marie Chippewa	138	37 500	-	55	43	38	2	-	-	-	-
Chitimacha Tribe of Louisiana	312	34 583	28	65	107	68	33	8	-	3	3.5
Choctaw	23 956	30 397	3 526	6 399	7 398	3 783	1 531	946	212	161	5.5
Choctaw	17 444	30 271	2 516	4 720	5 346	2 790	1 086	705	138	143	5.7
Mississippi Band of Choctaw	1 988	25 680	380	568	708	214	80	36	2	-	1.9
Mowa Band of Choctaw	535	22 063	130	151	140	61	36	-	17	-	3.2
Oklahoma Choctaw	3 920	35 723	478	955	1 170	710	329	205	55	18	7.1
Choctaw-Apache Community of Ebarb	158	36 111	22	41	40	35	9	4	7	-	7.0
Coharie	487	40 563	25	82	201	111	37	13	18	-	6.4
Comanche	2 443	30 526	354	610	783	454	138	80	20	4	4.3
Comanche	2 407	30 611	351	594	777	445	136	80	20	4	4.3
Coushatta	597	28 250	173	106	157	84	66	11	-	-	1.8
Alabama Coushatta Tribes of Texas	301	20 947	84	93	104	10	8	2	-	-	0.7
Coushatta	296	46 897	89	13	53	74	58	9	-	-	3.0
Creek	12 068	32 230	1 600	3 038	3 918	2 106	888	341	83	94	4.3
Eastern Creek	379	44 519	21	49	142	91	46	21	9	-	7.9
Lower Muscogee Creek Tama Tribal Town	373	31 250	47	79	113	82	29	16	-	7	6.2
Machis Lower Creek Indian	60	22 778	5	33	18	2	-	2	-	-	3.3
Muscogee Creek Nation	10 748	31 485	1 484	2 772	3 471	1 806	762	292	74	87	4.2
Poarch Creek	379	42 404	41	85	111	81	51	10	-	-	2.6
Crow	168	36 000	1	31	67	18	24	27	-	-	16.1
Delaware	1 574	37 424	139	345	537	325	107	97	11	13	7.7
Delaware	1 164	36 970	115	256	386	237	83	75	-	12	7.5
Lenni-Lanape	218	32 750	18	70	61	37	8	13	11	-	11.0
Eastern Tribes	1 701	34 209	246	389	588	284	120	72	-	2	4.4
Meherrin Indian Tribe	214	23 947	41	74	43	34	10	12	-	-	5.6
Southeastern Indians	565	33 950	88	126	216	88	34	13	-	-	2.3
Tunica Biloxi	97	41 719	10	20	21	10	26	8	-	2	10.3
Waccamaw Siouan	522	36 688	68	106	176	110	23	39	-	-	7.5
Haliwa-Saponi	1 068	30 200	190	294	325	155	45	46	6	7	5.5
United Houma Nation	1 955	34 303	255	391	752	406	112	38	1	-	2.0
Iowa	146	26 875	14	53	33	34	7	-	5	-	3.4

Table 31. **Income in 1999 of Households With an American Indian and Alaska Native Householder for Selected American Indian and Alaska Native Tribes (One Tribe Reported): 2000**—Con.

[Data based on a sample (except Tables 79 and 80). For information on confidentiality protection, coverage, sampling error, and nonsampling error, see Appendix G. Tribes are shown if respondents reported only one tribe or as American Indian or Alaska Native only and met the specified threshold. For more information, see "How to Use This Census Report"]

Region Division	Total households	Median income in 1999 (dollars)	Household income in 1999: Less than $10,000	$10,000 to $24,999	$25,000 to $49,999	$50,000 to $74,999	$75,000 to $99,999	$100,000 to $149,999	$150,000 to $199,999	$200,000 or more	Percent of households with income in 1999 of $100,000 or more
South Region—Con.											
American Indian and Alaska Native—Con.											
American Indian—Con.											
Iowa—Con.											
Iowa	102	28 000	10	40	20	22	5	-	5	-	4.9
Indians of Person County	208	53 790	17	22	49	49	23	34	-	14	23.1
Iroquois	3 205	36 711	416	715	980	575	201	186	75	57	9.9
Iroquois	346	33 625	61	53	117	62	11	20	9	13	12.1
Mohawk	886	36 378	113	215	257	179	47	43	32	-	8.5
Oneida Nation of New York	275	41 940	18	36	90	78	29	12	-	12	8.7
Seneca	379	47 798	19	56	133	58	41	59	13	-	19.0
Seneca-Cayuga	257	25 156	46	81	76	29	-	10	9	6	9.7
Tuscarora	535	28 563	103	145	151	79	24	33	-	-	6.2
Wyandotte	262	34 000	43	65	61	28	29	9	12	15	13.7
Kaw	283	30 536	26	89	87	55	14	-	9	3	4.2
Kickapoo	481	21 484	106	152	138	57	8	20	-	-	4.2
Kickapoo	447	19 671	101	148	129	42	7	20	-	-	4.5
Kiowa	1 967	26 103	387	559	603	285	66	54	-	13	3.4
Kiowa	1 863	25 515	365	549	570	261	56	54	-	8	3.3
Oklahoma Kiowa	104	37 143	22	10	33	24	10	-	-	5	4.8
Lumbee	17 573	32 310	2 872	4 076	5 829	2 974	974	580	135	133	4.8
Mattaponi	176	38 056	10	33	70	37	26	-	-	-	-
Mattaponi Indian Tribe	135	32 750	10	23	55	21	26	-	-	-	-
Miami	263	52 375	20	41	61	80	45	16	-	-	6.1
Miami	187	55 221	7	25	47	58	45	5	-	-	2.7
Micmac	195	46 157	8	37	69	34	25	18	-	4	11.3
Micmac	184	45 648	8	37	69	23	25	18	-	4	12.0
Monacan Indian Nation	265	31 417	39	58	79	56	21	12	-	-	4.5
Nanticoke	341	35 903	40	52	122	35	33	39	-	20	17.3
Navajo	1 444	36 207	136	385	450	257	124	47	45	-	6.4
Osage	1 796	33 929	172	482	531	356	136	75	32	12	6.6
Otoe-Missouria	381	22 148	81	128	103	44	23	2	-	-	0.5
Ottawa	400	39 783	42	67	179	50	10	32	9	11	13.0
Ottawa	250	43 696	16	40	114	46	10	24	-	-	9.6
Pawnee	578	27 250	109	153	164	115	4	18	10	5	5.7
Pawnee	574	27 417	107	151	164	115	4	18	10	5	5.7
Peoria	168	30 714	8	56	78	7	13	2	-	4	3.6
Peoria	107	19 938	5	52	43	-	7	-	-	-	-
Piscataway	330	61 974	31	21	84	87	52	44	6	5	16.7
Ponca	491	23 977	104	146	148	64	25	4	-	-	0.8
Ponca	449	21 339	96	141	139	64	5	4	-	-	0.9
Potawatomi	2 150	34 559	151	652	686	351	138	144	8	20	8.0
Citizen Potawatomi Nation	428	42 000	27	122	102	80	42	55	-	-	12.9
Potawatomi	1 677	31 811	116	524	573	265	82	89	8	20	7.0
Pueblo	901	32 560	120	280	243	173	44	23	12	6	4.6
Hopi	138	26 000	23	44	59	-	12	-	-	-	-
Pueblo	139	24 893	11	60	20	26	5	5	12	-	12.2
Ysleta Del Sur Pueblo of Texas	282	36 250	36	83	88	59	10	6	-	-	2.1
Quapaw	216	42 500	12	56	51	33	19	40	5	-	20.8
Sac and Fox	657	23 250	126	220	186	81	22	12	10	-	3.3
Sac and Fox	451	23 869	79	156	131	59	9	7	10	-	3.8
Sac and Fox Nation, Oklahoma	150	19 605	42	64	21	13	5	5	-	-	3.3
Seminole	3 156	28 596	534	851	1 023	386	220	93	26	23	4.5
Florida Seminole	286	41 667	15	71	74	77	28	21	-	-	7.3
Oklahoma Seminole	127	43 977	19	26	27	44	9	2	-	-	1.6
Seminole	2 731	27 128	500	754	915	265	183	65	26	23	4.2
Shawnee	1 438	35 644	204	307	467	342	67	29	16	6	3.5
Absentee Shawnee Tribe of Indians of Oklahoma	546	29 643	81	170	154	103	26	12	-	-	2.2
Eastern Shawnee	208	35 278	32	31	75	52	3	15	-	-	7.2
Shawnee	681	38 750	91	103	238	187	38	2	16	6	3.5
Shoshone	233	34 554	13	45	111	20	6	22	16	-	16.3
Shoshone	200	33 393	13	35	91	17	6	22	16	-	19.0
Sioux	2 455	35 202	327	540	816	418	189	87	24	54	6.7
Oglala Sioux	179	37 083	-	45	77	17	16	15	-	9	13.4
Sioux	1 415	34 067	230	297	456	237	79	62	24	30	8.2
Teton Sioux	267	38 281	7	65	102	35	58	-	-	-	-
Tonkawa	80	28 056	22	15	36	-	-	-	-	7	8.8
Ute	78	41 176	4	24	20	11	6	-	13	-	16.7
Wichita	271	26 094	57	54	114	30	5	11	-	-	4.1
Wichita	271	26 094	57	54	114	30	5	11	-	-	4.1
Winnebago	118	51 964	3	17	28	42	28	-	-	-	-
Yaqui	151	35 388	9	33	65	15	8	14	7	-	13.9
Yaqui	128	35 259	9	33	55	11	6	14	-	-	10.9
Alaska Native	**956**	**32 113**	**83**	**234**	**331**	**177**	**65**	**14**	**36**	**16**	**6.9**
Alaskan Athabascan	142	30 395	11	46	52	25	8	-	-	-	-
Alaskan Athabascan	58	28 500	5	16	23	14	-	-	-	-	-
Aleut	118	33 438	1	13	50	31	8	-	14	1	12.7
Eskimo Tribes	86	39 167	1	33	19	2	11	1	19	-	23.3
Eskimo	79	43 125	1	26	19	2	11	1	19	-	25.3
Tlingit-Haida	180	35 341	18	45	81	24	12	-	-	-	-
Tlingit	126	34 375	9	31	58	16	12	-	-	-	-
South Atlantic Division	**19 983 250**	**41 209**	**1 945 628**	**3 866 518**	**6 029 489**	**3 852 560**	**1 951 281**	**1 461 551**	**421 660**	**454 563**	**11.7**
American Indian and Alaska Native	**85 642**	**33 804**	**11 947**	**19 303**	**27 810**	**14 640**	**6 158**	**3 970**	**1 001**	**813**	**6.8**
American Indian	**64 515**	**34 903**	**8 421**	**14 411**	**20 910**	**11 489**	**4 777**	**3 112**	**757**	**638**	**7.0**
Apache	868	33 194	102	185	340	107	106	13	12	3	3.2
Apache	740	32 500	102	165	258	95	92	13	12	3	3.8
Blackfeet	979	34 974	91	235	362	193	78	20	-	-	2.0
Canadian and Latin American	3 023	32 980	280	805	1 089	478	225	100	28	18	4.8
Canadian Indian	138	31 071	13	43	28	17	23	14	-	-	10.1
Central American Indian	353	30 524	25	115	136	44	33	-	-	-	-
Mexican American Indian	1 618	34 955	163	395	594	282	91	65	10	18	5.7
South American Indian	558	35 370	53	109	230	85	56	13	12	-	4.5
Spanish American Indian	342	26 607	26	136	101	43	22	8	6	-	4.1

Table 31. **Income in 1999 of Households With an American Indian and Alaska Native Householder for Selected American Indian and Alaska Native Tribes (One Tribe Reported): 2000**—Con.

[Data based on a sample (except Tables 79 and 80). For information on confidentiality protection, coverage, sampling error, and nonsampling error, see Appendix G. Tribes are shown if respondents reported only one tribe or as American Indian or Alaska Native only and met the specified threshold. For more information, see "How to Use This Census Report"]

Region Division	Total households	Median income in 1999 (dollars)	Household income in 1999: Less than $10,000	$10,000 to $24,999	$25,000 to $49,999	$50,000 to $74,999	$75,000 to $99,999	$100,000 to $149,999	$150,000 to $199,999	$200,000 or more	Percent of households with income in 1999 of $100,000 or more
South Atlantic Division—Con.											
American Indian and Alaska Native—Con.											
American Indian—Con.											
Catawba Indian Nation	479	29 648	54	156	168	55	30	14	-	2	3.3
Cherokee	18 269	34 000	2 421	4 272	5 775	3 153	1 379	880	200	189	6.9
Cherokee	15 180	33 602	1 992	3 544	4 861	2 574	1 163	730	154	162	6.9
Eastern Cherokee	2 417	32 610	367	628	733	427	114	114	24	10	6.1
Western Cherokee	245	60 625	12	27	68	48	44	12	17	17	18.8
Cheyenne	132	30 000	24	34	20	30	19	-	-	5	3.8
Chickahominy	442	56 771	7	69	117	125	55	38	26	5	15.6
Chickahominy Indian Tribe	407	56 615	7	53	117	112	55	38	20	5	15.5
Chickasaw	269	51 563	16	36	75	63	44	27	-	8	13.0
Chippewa	1 116	40 600	73	259	368	230	107	57	9	13	7.1
Chippewa	703	40 032	66	158	221	132	76	34	9	7	7.1
Choctaw	1 184	43 629	106	206	332	223	130	110	65	12	15.8
Choctaw	931	39 448	89	184	283	187	83	71	22	12	11.3
Oklahoma Choctaw	217	75 785	17	10	49	29	47	39	26	-	30.0
Coharie	467	38 750	25	78	201	95	37	13	18	-	6.6
Comanche	119	47 188	26	5	36	52	-	-	-	-	-
Comanche	119	47 188	26	5	36	52	-	-	-	-	-
Creek	2 382	42 289	306	359	742	582	208	141	28	16	7.8
Eastern Creek	297	43 398	17	35	125	57	35	19	9	-	9.4
Lower Muscogee Creek Tama Tribal Town	344	31 591	38	74	111	69	29	16	-	7	6.7
Muscogee Creek Nation	1 615	42 596	240	226	485	414	116	106	19	9	8.3
Delaware	326	42 721	15	54	139	86	5	15	11	1	8.3
Lenni-Lanape	145	43 060	2	37	58	37	-	-	11	-	7.6
Eastern Tribes	1 555	33 910	227	357	535	268	104	64	-	-	4.1
Meherrin Indian Tribe	214	23 947	41	74	43	34	10	12	-	-	5.6
Southeastern Indians	554	33 400	88	126	205	88	34	13	-	-	2.3
Waccamaw Siouan	522	36 688	68	106	176	110	23	39	-	-	7.5
Haliwa-Saponi	1 047	30 387	185	286	317	155	45	46	6	7	5.6
Indians of Person County	208	53 790	17	22	49	49	23	34	-	14	23.1
Iroquois	1 949	40 716	247	375	587	384	143	153	37	23	10.9
Iroquois	218	36 786	48	15	70	52	11	13	9	-	10.1
Mohawk	627	40 353	67	139	178	136	42	43	22	-	10.4
Oneida Nation of New York	170	52 045	16	5	55	62	16	4	-	12	9.4
Seneca	208	47 500	13	33	66	16	22	52	6	-	27.9
Tuscarora	503	26 250	103	143	144	56	24	33	-	-	6.6
Lumbee	17 308	32 280	2 846	4 008	5 746	2 934	947	559	135	133	4.8
Mattaponi	164	38 056	4	33	64	37	26	-	-	-	-
Mattaponi Indian Tribe	129	34 250	4	23	55	21	26	-	-	-	-
Monacan Indian Nation	241	30 917	39	49	79	48	21	5	-	-	2.1
Nanticoke	331	36 597	40	52	112	35	33	39	-	20	17.8
Navajo	511	38 583	24	147	131	88	52	35	34	-	13.5
Osage	191	52 566	5	18	58	78	-	20	10	2	16.8
Piscataway	328	62 105	31	21	82	87	52	44	6	5	16.8
Potawatomi	246	56 000	5	47	55	69	14	50	-	6	22.8
Potawatomi	174	49 722	5	47	36	55	-	25	-	6	17.8
Pueblo	172	40 833	15	46	53	32	7	13	-	6	11.0
Seminole	989	33 672	109	253	302	145	94	58	14	14	8.7
Florida Seminole	273	46 023	15	58	74	77	28	21	-	-	7.7
Seminole	699	32 007	94	195	221	63	66	32	14	14	8.6
Shawnee	290	46 471	28	26	122	85	22	7	-	-	2.4
Shawnee	266	46 029	28	26	113	77	22	-	-	-	-
Sioux	1 194	40 833	147	223	376	224	108	51	24	41	9.7
Sioux	707	41 023	102	135	212	137	54	26	24	17	9.5
Teton Sioux	164	41 250	4	33	52	31	44	-	-	-	-
Alaska Native	**496**	**33 750**	**37**	**105**	**179**	**92**	**57**	**1**	**25**	**-**	**5.2**
East South Central Division	**6 610 908**	**34 355**	**907 850**	**1 522 150**	**2 032 364**	**1 146 634**	**506 420**	**316 333**	**81 927**	**97 230**	**7.5**
American Indian and Alaska Native	**21 816**	**30 548**	**3 874**	**5 170**	**6 739**	**3 527**	**1 414**	**786**	**129**	**177**	**5.0**
American Indian	**16 766**	**31 175**	**2 831**	**3 918**	**5 306**	**2 686**	**1 117**	**678**	**111**	**119**	**5.4**
Apache	313	34 420	33	82	117	46	19	-	16	-	5.1
Apache	256	35 109	33	46	103	39	19	-	16	-	6.3
Blackfeet	285	28 750	52	74	74	80	2	-	3	-	1.1
Canadian and Latin American	229	18 750	82	47	37	28	35	-	-	-	-
Mexican American Indian	176	28 750	47	29	37	28	35	-	-	-	-
Cherokee	8 129	31 067	1 390	1 885	2 433	1 336	621	345	72	47	5.7
Cherokee	6 558	29 492	1 206	1 600	1 983	958	459	245	60	47	5.4
Cherokees of Northeast Alabama	128	40 769	-	29	54	27	5	13	-	-	10.2
Eastern Cherokee	123	26 250	34	23	26	17	15	8	-	-	6.5
Echota Cherokee	1 133	44 663	126	199	297	295	136	68	12	-	7.1
Chickasaw	180	37 500	52	22	39	35	6	13	-	13	14.4
Chippewa	198	40 238	13	35	94	28	-	19	-	9	14.1
Chippewa	141	39 417	7	23	63	28	-	11	-	9	14.2
Choctaw	2 855	26 428	568	743	1 016	381	104	37	-	6	1.5
Choctaw	943	30 804	168	247	298	167	33	24	-	6	3.2
Mississippi Band of Choctaw	1 349	26 181	261	345	563	141	35	4	-	-	0.3
Mowa Band of Choctaw	488	20 625	130	139	122	61	36	-	-	-	-
Creek	1 439	38 177	153	339	478	235	140	94	-	-	6.5
Machis Lower Creek Indian	60	22 778	5	33	18	2	-	2	-	-	3.3
Muscogee Creek Nation	986	33 547	109	242	309	132	114	80	-	-	8.1
Poarch Creek	254	42 500	30	54	90	48	22	10	-	-	3.9
Iroquois	273	40 982	12	54	119	48	18	15	7	-	8.1
Lumbee	129	39 583	6	30	51	11	10	21	-	-	16.3
Navajo	139	39 625	7	29	51	45	7	-	-	-	-
Sioux	295	24 432	86	64	99	41	5	-	-	-	-
Sioux	154	13 500	61	41	50	-	2	-	-	-	-
West South Central Division	**11 440 714**	**37 127**	**1 328 786**	**2 482 669**	**3 470 740**	**2 032 684**	**996 925**	**713 847**	**197 712**	**217 351**	**9.9**
American Indian and Alaska Native	**139 748**	**29 686**	**21 189**	**38 117**	**44 356**	**21 214**	**8 136**	**4 577**	**1 032**	**1 127**	**4.8**
American Indian	**120 135**	**30 046**	**17 542**	**32 792**	**38 325**	**18 533**	**7 306**	**3 936**	**816**	**885**	**4.7**
Apache	2 080	29 068	240	589	678	319	142	106	4	2	5.4
Apache	1 560	29 141	190	424	496	259	93	94	4	-	6.3
Mescalero Apache	263	27 679	24	83	83	54	19	-	-	-	-

Table 31. **Income in 1999 of Households With an American Indian and Alaska Native Householder for Selected American Indian and Alaska Native Tribes (One Tribe Reported): 2000**—Con.

[Data based on a sample (except Tables 79 and 80). For information on confidentiality protection, coverage, sampling error, and nonsampling error, see Appendix G. Tribes are shown if respondents reported only one tribe or as American Indian or Alaska Native only and met the specified threshold. For more information, see "How to Use This Census Report"]

Region Division	Total households	Median income in 1999 (dollars)	Household income in 1999: Less than $10,000	$10,000 to $24,999	$25,000 to $49,999	$50,000 to $74,999	$75,000 to $99,999	$100,000 to $149,999	$150,000 to $199,999	$200,000 or more	Percent of households with income in 1999 of $100,000 or more
West South Central Division—Con.											
American Indian and Alaska Native—Con.											
American Indian—Con.											
Apache—Con.											
Oklahoma Apache	68	18 438	15	29	22	-	-	-	-	2	2.9
Arapahoe	296	21 694	42	126	109	12	-	7	-	-	2.4
Arapahoe	270	20 806	42	124	89	8	-	7	-	-	2.6
Blackfeet	483	38 967	78	103	124	88	54	25	8	3	7.5
Caddo	688	32 188	80	168	254	122	48	16	-	-	2.3
Caddo	595	31 068	57	166	217	104	40	11	-	-	1.8
Canadian and Latin American	4 827	28 696	714	1 355	1 684	584	243	137	31	79	5.1
Central American Indian	142	23 571	24	51	53	13	-	-	-	1	0.7
Mexican American Indian	3 940	28 669	612	1 088	1 404	497	154	107	13	65	4.7
South American Indian	134	55 417	10	52	3	12	40	11	-	6	12.7
Spanish American Indian	461	30 655	57	115	175	47	49	-	11	7	3.9
Cherokee	44 219	30 679	6 268	11 893	14 136	7 095	2 742	1 481	267	337	4.7
Cherokee	42 324	30 433	6 073	11 447	13 448	6 746	2 588	1 456	251	315	4.8
Eastern Cherokee	69	44 896	-	15	20	20	14	-	-	-	-
Four Winds Cherokee	214	40 400	2	31	119	36	21	2	3	-	2.3
Northern Cherokee Nation of Missouri and Arkansas	202	40 300	39	27	65	20	31	-	8	12	9.9
United Keetoowah Band of Cherokee	114	18 333	16	56	29	13	-	-	-	-	-
Western Cherokee	1 144	33 136	125	306	386	218	71	23	5	10	3.3
Cherokee Shawnee	146	21 000	32	53	41	18	2	-	-	-	-
Cheyenne	836	23 750	207	236	237	101	14	41	-	-	4.9
Cheyenne	767	23 750	185	223	222	82	14	41	-	-	5.3
Cheyenne-Arapaho	654	26 894	141	161	250	69	14	19	-	-	2.9
Chickasaw	5 388	31 943	626	1 458	1 761	832	397	215	60	39	5.8
Chippewa	548	36 563	62	98	214	99	46	22	-	7	5.3
Chippewa	379	36 989	36	82	133	74	27	20	-	7	7.1
Chitimacha Tribe of Louisiana	282	35 500	28	65	88	57	33	8	-	3	3.9
Choctaw	19 917	30 261	2 852	5 450	6 050	3 179	1 297	799	147	143	5.5
Choctaw	15 570	29 663	2 259	4 289	4 765	2 436	970	610	116	125	5.5
Mississippi Band of Choctaw	632	23 934	119	223	145	66	45	32	2	-	5.4
Oklahoma Choctaw	3 652	34 313	461	933	1 103	669	282	157	29	18	5.6
Choctaw-Apache Community of Ebarb	158	36 111	22	41	40	35	9	4	7	-	7.0
Comanche	2 279	29 556	323	605	727	402	130	68	20	4	4.0
Comanche	2 243	29 629	320	589	721	393	128	68	20	4	4.1
Coushatta	588	27 083	173	106	157	75	66	11	-	-	1.9
Alabama Coushatta Tribes of Texas	301	20 947	84	93	104	10	8	2	-	-	0.7
Coushatta	287	46 509	89	13	53	65	58	9	-	-	3.1
Creek	8 247	29 746	1 141	2 340	2 698	1 289	540	106	55	78	2.9
Muscogee Creek Nation	8 147	29 762	1 135	2 304	2 677	1 260	532	106	55	78	2.9
Delaware	1 171	36 397	124	273	395	212	94	61	-	12	6.2
Delaware	1 049	36 593	102	247	355	194	78	61	-	12	7.0
Eastern Tribes	135	40 781	10	32	51	16	16	8	-	2	7.4
Tunica Biloxi	87	40 156	10	20	21	10	16	8	-	2	11.5
United Houma Nation	1 812	32 692	246	376	702	340	109	38	1	-	2.2
Iowa	69	24 750	13	22	20	12	2	-	-	-	-
Iowa	46	19 000	10	17	7	12	-	-	-	-	-
Iroquois	983	28 836	157	286	274	143	40	18	31	34	8.4
Mohawk	159	24 821	34	46	41	23	5	-	10	-	6.3
Seneca	84	47 857	6	15	27	22	7	7	-	-	8.3
Seneca-Cayuga	249	24 375	46	81	76	29	-	2	9	6	6.8
Wyandotte	225	32 361	43	59	52	14	21	9	12	15	16.0
Kaw	262	30 952	26	83	79	55	7	-	9	3	4.6
Kickapoo	427	17 697	106	141	132	38	8	2	-	-	0.5
Kickapoo	393	16 595	101	137	123	23	7	2	-	-	0.5
Kiowa	1 916	25 824	380	550	597	256	66	54	-	13	3.5
Kiowa	1 812	25 235	358	540	564	232	56	54	-	8	3.4
Oklahoma Kiowa	104	37 143	22	10	33	24	10	-	-	5	4.8
Miami	163	51 375	13	26	37	56	20	11	-	-	6.7
Miami	109	53 365	7	20	23	39	20	-	-	-	-
Navajo	794	35 294	105	209	268	124	65	12	11	-	2.9
Osage	1 588	31 848	167	464	473	267	130	55	22	10	5.5
Otoe-Missouria	369	21 680	81	128	103	36	19	2	-	-	0.5
Ottawa	203	39 583	33	41	64	37	10	18	-	-	8.9
Ottawa	140	48 068	7	26	54	33	10	10	-	-	7.1
Pawnee	496	25 750	92	147	137	96	4	5	10	5	4.0
Pawnee	492	25 917	90	145	137	96	4	5	10	5	4.1
Peoria	155	29 107	8	56	71	7	7	2	-	4	3.9
Peoria	100	19 500	5	52	36	-	7	-	-	-	-
Ponca	477	25 347	104	132	148	64	25	4	-	-	0.8
Ponca	435	22 708	96	127	139	64	5	4	-	-	0.9
Potawatomi	1 832	31 136	146	577	610	272	118	87	8	14	5.9
Citizen Potawatomi Nation	361	38 424	27	112	90	66	36	30	-	-	8.3
Potawatomi	1 447	29 714	111	459	516	200	82	57	8	14	5.5
Pueblo	686	31 167	101	221	175	130	37	10	12	-	3.2
Ysleta Del Sur Pueblo of Texas	271	35 865	36	83	81	59	10	2	-	-	0.7
Quapaw	208	40 833	12	56	51	25	19	40	5	-	21.6
Sac and Fox	620	23 000	121	209	175	79	14	12	10	-	3.5
Sac and Fox	440	24 524	79	145	131	59	9	7	10	-	3.9
Sac and Fox Nation, Oklahoma	150	19 605	42	64	21	13	5	5	-	-	3.3
Seminole	2 105	26 135	415	588	688	232	126	35	12	9	2.7
Oklahoma Seminole	122	43 409	19	26	27	39	9	2	-	-	1.6
Seminole	1 980	25 803	396	559	661	193	117	33	12	9	2.7
Shawnee	1 025	32 168	150	258	312	228	41	20	16	-	3.5
Absentee Shawnee Tribe of Indians of Oklahoma	539	29 018	81	170	154	103	26	5	-	-	0.9
Eastern Shawnee	185	31 583	32	31	66	38	3	15	-	-	8.1
Shawnee	301	39 250	37	57	92	87	12	-	16	-	5.3
Sioux	966	33 426	94	253	341	153	76	36	-	13	5.1
Sioux	554	34 318	67	121	194	100	23	36	-	13	8.8
Teton Sioux	68	30 500	-	29	24	4	11	-	-	-	-
Tonkawa	80	28 056	22	15	36	-	-	-	-	7	8.8

Table 31. **Income in 1999 of Households With an American Indian and Alaska Native Householder for Selected American Indian and Alaska Native Tribes (One Tribe Reported): 2000**—Con.

[Data based on a sample (except Tables 79 and 80). For information on confidentiality protection, coverage, sampling error, and nonsampling error, see Appendix G. Tribes are shown if respondents reported only one tribe or as American Indian or Alaska Native only and met the specified threshold. For more information, see "How to Use This Census Report"]

Region Division	Total households	Median income in 1999 (dollars)	Household income in 1999: Less than $10,000	$10,000 to $24,999	$25,000 to $49,999	$50,000 to $74,999	$75,000 to $99,999	$100,000 to $149,999	$150,000 to $199,999	$200,000 or more	Percent of households with income in 1999 of $100,000 or more
West South Central Division—Con.											
American Indian and Alaska Native—Con.											
American Indian—Con.											
Wichita	245	25 692	57	50	114	15	5	4	-	-	1.6
Wichita	245	25 692	57	50	114	15	5	4	-	-	1.6
Alaska Native	**391**	**31 406**	**45**	**119**	**109**	**78**	**-**	**13**	**11**	**16**	**10.2**
West Region	**22 460 803**	**45 084**	**1 855 799**	**4 026 659**	**6 434 140**	**4 432 179**	**2 479 265**	**2 006 858**	**597 903**	**628 000**	**14.4**
American Indian and Alaska Native	**339 655**	**30 085**	**59 700**	**85 313**	**100 720**	**52 760**	**22 373**	**13 425**	**2 841**	**2 523**	**5.5**
American Indian	**262 972**	**29 662**	**47 797**	**66 174**	**77 567**	**40 881**	**16 856**	**9 691**	**2 054**	**1 952**	**5.2**
Apache	13 093	26 118	2 909	3 422	3 574	1 785	751	443	111	98	5.0
Apache	5 077	36 833	781	1 082	1 417	857	506	306	56	72	8.5
Chiricahua	327	32 578	72	80	93	54	13	15	-	-	4.6
Jicarilla Apache	932	29 219	187	233	276	142	63	16	11	4	3.3
Mescalero Apache	1 447	29 652	290	320	439	233	71	57	25	12	6.5
Payson Tonto Apache	36	20 833	11	9	8	3	1	1	3	-	11.1
San Carlos Apache	2 343	18 841	715	758	573	236	25	19	7	10	1.5
White Mountain Apache	2 885	18 063	842	940	760	238	67	29	9	-	1.3
Arapahoe	1 457	24 861	278	454	518	119	49	21	8	10	2.7
Arapahoe	357	35 054	24	104	144	37	21	13	6	8	7.6
Northern Arapahoe	1 092	22 754	251	348	371	82	28	8	2	2	1.1
Arikara	102	21 875	10	43	29	14	6	-	-	-	-
Assiniboine	1 206	24 219	239	384	353	160	45	19	6	-	2.1
Assiniboine	751	26 875	132	200	254	118	28	13	6	-	2.5
Fort Belknap Assiniboine	348	18 929	96	115	91	32	8	6	-	-	1.7
Fort Peck Assiniboine	107	17 625	11	69	8	10	9	-	-	-	-
Assiniboine Sioux	422	21 875	71	165	141	26	18	-	-	1	0.2
Assiniboine Sioux	307	23 482	58	104	111	20	13	-	-	1	0.3
Fort Peck Assiniboine and Sioux	115	20 446	13	61	30	6	5	-	-	-	-
Blackfeet	5 927	28 792	978	1 680	1 741	833	427	163	65	40	4.5
Caddo	158	38 571	5	46	50	38	-	14	5	-	12.0
Caddo	147	38 750	5	40	45	38	-	14	5	-	12.9
Cahuilla	654	41 905	122	121	145	144	29	73	18	2	14.2
Cahuilla	317	44 375	42	49	80	122	9	6	9	-	4.7
Morongo Band of Cahuilla Mission Indians	230	29 545	61	45	29	12	18	61	2	2	28.3
California Tribes	246	34 444	37	41	89	45	9	22	3	-	10.2
Yuki	90	36 250	8	12	43	25	-	2	-	-	2.2
Canadian and Latin American	15 151	34 038	1 656	3 669	5 104	2 543	1 178	654	132	215	6.6
Canadian Indian	475	24 583	109	132	71	75	45	28	8	7	9.1
Central American Indian	495	37 946	53	93	168	115	26	8	-	32	8.1
Mexican American Indian	11 920	34 172	1 257	2 864	4 148	1 958	951	494	117	131	6.2
South American Indian	703	35 391	72	129	235	116	73	62	-	16	11.1
Spanish American Indian	1 441	33 275	160	391	451	276	83	54	7	19	5.6
Chehalis	153	31 625	14	37	74	18	7	1	-	2	2.0
Chemakuan	190	28 750	28	47	59	29	6	-	21	-	11.1
Quileute	149	26 250	24	42	37	22	3	-	21	-	14.1
Chemehuevi	248	35 227	35	54	88	41	10	8	4	8	8.1
Cherokee	21 171	38 086	2 396	4 501	6 190	3 951	1 979	1 447	345	362	10.2
Cherokee	19 950	37 404	2 329	4 294	5 820	3 612	1 844	1 357	343	351	10.3
Eastern Cherokee	172	56 250	-	15	51	63	22	12	-	9	12.2
Northern Cherokee Nation of Missouri and Arkansas	164	46 667	12	25	49	39	21	18	-	-	11.0
Western Cherokee	659	47 740	37	135	181	193	66	45	-	2	7.1
Cheyenne	1 747	25 689	347	513	453	213	129	67	15	10	5.3
Cheyenne	436	34 444	39	136	92	63	77	11	8	10	6.7
Northern Cheyenne	1 280	23 727	302	366	361	136	52	56	7	-	4.9
Cheyenne-Arapaho	93	17 321	13	60	18	-	2	-	-	-	-
Chickasaw	1 291	40 750	103	314	364	232	140	101	29	8	10.7
Chinook	288	51 875	15	45	66	86	34	16	8	18	14.6
Chinook	273	55 938	15	42	61	79	34	16	8	18	15.4
Chippewa	5 643	37 686	679	1 247	1 668	1 080	521	285	91	72	7.9
Chippewa	3 368	36 606	470	741	971	605	304	149	67	61	8.2
Little Shell Chippewa	411	28 036	69	118	119	79	26	-	-	-	-
Sault Ste. Marie Chippewa	173	41 705	-	33	59	21	28	25	7	-	18.5
Turtle Mountain Band	849	43 191	55	189	274	181	69	64	6	11	9.5
White Earth	209	40 156	7	61	68	62	1	10	-	-	4.8
Choctaw	5 522	42 196	416	1 115	1 654	1 241	541	388	73	94	10.1
Choctaw	4 483	41 328	333	963	1 353	962	419	306	73	74	10.1
Oklahoma Choctaw	943	45 694	81	148	281	239	114	66	-	14	8.5
Chumash	1 133	40 134	120	271	297	238	111	59	9	28	8.5
Chumash	1 090	40 714	118	260	273	235	111	57	8	28	8.5
Coeur D'Alene	490	31 607	71	127	157	86	8	22	9	10	8.4
Colorado River Indian	502	26 979	120	112	158	74	25	11	2	-	2.6
Colville	2 745	29 579	412	770	858	479	130	87	3	6	3.5
Comanche	1 045	37 216	148	208	356	214	75	36	8	-	4.2
Comanche	1 045	37 216	148	208	356	214	75	36	8	-	4.2
Confederated Tribes of the Siletz Reservation	517	28 375	89	143	137	83	41	8	16	-	4.6
Coquille	138	37 308	28	10	51	23	10	-	16	-	11.6
Costanoan	404	50 556	34	77	89	91	77	25	11	-	8.9
Cowlitz	481	51 875	15	50	174	125	50	63	4	-	13.9
Cree	445	38 594	61	82	111	81	49	39	15	7	13.7
Creek	1 532	40 530	149	326	436	284	154	99	60	24	11.9
Muscogee Creek Nation	1 482	39 828	147	321	427	266	154	99	44	24	11.3
Crow	1 912	26 844	319	578	589	308	76	36	6	-	2.2
Cupeno	152	30 000	36	27	43	36	-	7	1	2	6.6
Cupeno	75	36 528	9	9	37	15	-	5	-	-	6.7
Delaware	650	45 139	38	118	186	188	29	75	8	8	14.0
Delaware	555	44 625	26	94	169	174	29	47	8	8	11.4
Diegueno	992	34 659	129	207	306	97	92	92	26	43	16.2
Barona Group of Capitan Grande Band	89	107 500	16	4	6	10	5	24	17	7	53.9
Diegueno	416	33 672	41	105	144	40	32	40	3	11	13.0
Mesa Grande Band of Diegueno Mission Indians	76	26 750	24	7	27	8	-	3	-	7	13.2
San Pasqual Band of Diegueno Mission Indians	156	32 500	16	27	71	25	17	-	-	-	-

Table 31. **Income in 1999 of Households With an American Indian and Alaska Native Householder for Selected American Indian and Alaska Native Tribes (One Tribe Reported): 2000**—Con.

[Data based on a sample (except Tables 79 and 80). For information on confidentiality protection, coverage, sampling error, and nonsampling error, see Appendix G. Tribes are shown if respondents reported only one tribe or as American Indian or Alaska Native only and met the specified threshold. For more information, see "How to Use This Census Report"]

Region Division	Total households	Median income in 1999 (dollars)	Household income in 1999: Less than $10,000	$10,000 to $24,999	$25,000 to $49,999	$50,000 to $74,999	$75,000 to $99,999	$100,000 to $149,999	$150,000 to $199,999	$200,000 or more	Percent of households with income in 1999 of $100,000 or more
West Region—Con.											
American Indian and Alaska Native—Con.											
American Indian—Con.											
Diegueno—Con.											
Santa Ysabel Band of Diegueno Mission Indians	79	20 417	2	45	28	1	3	-	-	-	-
Viejas (Baron Long) Group of Capitan Grande Band	52	83 235	5	4	12	3	18	-	4	6	19.2
Eastern Tribes	129	48 984	8	42	21	15	13	16	14	-	23.3
Gabrieleno	283	46 771	-	60	91	64	42	18	8	-	9.2
Grand Ronde	695	40 984	75	96	275	149	64	23	7	6	5.2
Gros Ventres	853	23 036	154	300	223	117	41	18	-	-	2.1
Gros Ventres	449	25 156	74	150	127	62	25	11	-	-	2.4
Fort Belknap Gros Ventres	404	21 983	80	150	96	55	16	7	-	-	1.7
Hoopa	801	27 011	147	235	197	170	30	13	7	2	2.7
Hoopa Valley Tribe	801	27 011	147	235	197	170	30	13	7	2	2.7
Iroquois	2 149	45 979	280	310	539	528	210	180	48	54	13.1
Iroquois	347	52 688	59	63	39	89	43	40	14	-	15.6
Mohawk	630	51 923	71	68	166	188	50	48	19	20	13.8
Oneida Nation of New York	376	34 048	64	63	101	74	45	11	-	18	7.7
Seneca	276	37 361	39	52	65	55	35	23	7	-	10.9
Wyandotte	195	56 150	15	17	54	54	23	26	-	6	16.4
Juaneno (Acjachemem)	632	48 438	33	112	186	178	64	50	-	9	9.3
Kalispel Indian Community	87	21 406	14	36	28	7	2	-	-	-	-
Karuk Tribe of California	1 048	31 512	132	319	314	141	76	47	17	2	6.3
Kickapoo	158	67 813	22	30	18	27	43	-	10	8	11.4
Kickapoo	150	69 063	22	30	18	19	43	-	10	8	12.0
Kiowa	352	42 813	2	103	84	65	73	20	5	-	7.1
Kiowa	323	34 625	2	103	84	46	63	20	5	-	7.7
Klamath	830	27 500	140	263	227	107	43	38	12	-	6.0
Kootenai	286	23 152	76	84	77	14	20	3	12	-	5.2
Luiseno	1 241	46 115	160	235	283	281	131	113	20	18	12.2
La Jolla Band of Luiseno Mission Indians	105	22 396	22	31	29	9	10	4	-	-	3.8
Luiseno	480	32 500	98	110	93	97	32	37	13	-	10.4
Pala Band of Luiseno Mission Indians	152	45 000	11	26	44	26	19	21	-	5	17.1
Pechanga Band of Luiseno Mission Indians	163	51 023	21	30	26	53	18	13	2	-	9.2
Soboba	194	71 667	5	14	30	59	40	30	3	13	23.7
Rincon Band of Luiseno Mission Indians	59	40 536	1	10	30	16	-	-	2	-	3.4
Lumbee	430	41 048	66	91	98	102	28	36	9	-	10.5
Lummi	901	37 159	132	155	287	222	65	12	19	9	4.4
Maidu	732	21 193	146	280	178	91	13	13	11	-	3.3
Maidu	612	21 477	118	236	153	70	11	13	11	-	3.9
Makah	502	24 333	91	164	147	63	26	5	-	6	2.2
Menominee	109	47 250	7	33	24	21	20	4	-	-	3.7
Miami	220	65 833	16	18	52	32	48	41	-	13	24.5
Miami	124	67 083	8	8	32	16	31	22	-	7	23.4
Mission Indians	442	31 250	70	87	160	59	33	26	5	2	7.5
Mission Indians	374	29 310	70	87	127	59	5	19	5	2	7.0
Me-Wuk	931	35 647	121	251	241	221	49	39	-	9	5.2
Me-Wuk	920	35 804	121	242	241	219	49	39	-	9	5.2
Modoc	162	26 250	51	29	36	29	17	-	-	-	-
Modoc	156	24 167	51	29	36	23	17	-	-	-	-
Mono	522	25 179	114	145	160	51	23	10	19	-	5.6
Mono	490	25 395	114	128	145	51	23	10	19	-	5.9
Navajo	70 694	23 425	18 065	19 013	19 643	9 014	3 300	1 292	121	246	2.3
Nez Perce	1 294	27 791	221	327	449	191	66	31	9	-	3.1
Nomlaki	160	21 667	34	50	55	10	6	2	-	3	3.1
Nomlaki	128	19 783	24	50	33	10	6	2	-	3	3.9
Omaha	97	11 528	43	26	21	3	4	-	-	-	-
Osage	704	44 861	59	121	209	118	97	87	1	12	14.2
Ottawa	273	40 938	29	28	127	53	14	22	-	-	8.1
Ottawa	156	40 375	24	16	73	24	8	11	-	-	7.1
Paiute	3 304	28 983	556	883	1 039	428	237	116	28	17	4.9
Burns Paiute Tribe	42	28 750	6	13	18	5	-	-	-	-	-
Paiute	1 887	29 347	316	516	502	275	178	90	2	8	5.3
Pyramid Lake	498	31 452	70	117	190	69	21	13	18	-	6.2
Walker River	274	25 729	54	76	108	21	13	2	-	-	0.7
Yerington Paiute	176	24 375	19	72	53	21	2	9	-	-	5.1
Paiute-Shoshone	1 039	24 243	228	303	296	131	41	27	13	-	3.8
Fallon	201	31 964	31	49	66	34	18	3	-	-	1.5
Fort McDermitt Paiute and Shoshone Tribes	117	17 212	28	50	24	15	-	-	-	-	-
Shoshone Paiute	618	22 708	143	177	163	75	23	24	13	-	6.0
Pawnee	306	42 700	9	54	118	66	11	44	-	4	15.7
Pawnee	306	42 700	9	54	118	66	11	44	-	4	15.7
Peoria	71	53 625	-	3	28	27	13	-	-	-	-
Pima	1 914	30 425	344	454	580	329	107	59	26	15	5.2
Gila River Indian Community	363	26 914	75	82	110	41	27	14	14	-	7.7
Pima	953	31 771	150	240	320	142	42	32	12	15	6.2
Salt River Pima-Maricopa	582	30 900	119	132	139	141	38	13	-	-	2.2
Pit River	486	23 953	138	123	104	72	26	23	-	-	4.7
Pit River Tribe of California	458	24 535	114	123	104	72	22	23	-	-	5.0
Pomo	1 377	27 280	232	389	419	225	76	34	2	-	2.6
Pomo	946	25 152	199	270	288	117	53	17	2	-	2.0
Ponca	137	53 221	-	13	39	58	22	5	-	-	3.6
Ponca	128	53 654	-	11	32	58	22	5	-	-	3.9
Potawatomi	1 228	44 430	117	241	322	259	120	119	33	17	13.8
Citizen Potawatomi Nation	208	51 364	14	23	61	64	11	26	9	-	16.8
Potawatomi	950	41 750	96	215	246	179	80	93	24	17	14.1
Pueblo	15 820	27 553	2 817	4 381	4 874	2 366	912	366	72	32	3.0
Acoma	1 068	29 500	148	329	324	163	67	34	3	-	3.5
Cochiti	262	27 679	56	57	84	45	17	3	-	-	1.1
Hopi	2 899	27 797	588	707	968	431	114	68	17	6	3.1
Isleta	1 283	30 323	219	327	379	201	98	40	7	12	4.6
Jemez	676	28 448	104	188	232	121	24	7	-	-	1.0
Laguna	1 850	29 298	339	512	539	297	125	26	12	-	2.1

Table 31. **Income in 1999 of Households With an American Indian and Alaska Native Householder for Selected American Indian and Alaska Native Tribes (One Tribe Reported): 2000**—Con.

[Data based on a sample (except Tables 79 and 80). For information on confidentiality protection, coverage, sampling error, and nonsampling error, see Appendix G. Tribes are shown if respondents reported only one tribe or as American Indian or Alaska Native only and met the specified threshold. For more information, see "How to Use This Census Report"]

Region Division	Total households	Median income in 1999 (dollars)	Household income in 1999: Less than $10,000	$10,000 to $24,999	$25,000 to $49,999	$50,000 to $74,999	$75,000 to $99,999	$100,000 to $149,999	$150,000 to $199,999	$200,000 or more	Percent of households with income in 1999 of $100,000 or more
West Region—Con.											
American Indian and Alaska Native—Con.											
American Indian—Con.											
Pueblo—Con.											
Nambe	194	23 125	40	60	57	27	10	-	-	-	-
Picuris	110	28 846	20	23	32	26	-	9	-	-	8.2
Pojoaque	83	22 917	22	22	30	3	-	6	-	-	7.2
Pueblo	549	44 926	49	103	146	114	107	30	-	-	5.5
San Felipe	517	28 750	83	152	147	73	35	23	-	4	5.2
San Ildefonso	210	25 921	45	53	84	25	3	-	-	-	-
San Juan Pueblo	445	29 896	64	132	118	76	33	22	-	-	4.9
Sandia	138	37 143	15	26	48	26	20	3	-	-	2.2
Santa Ana	145	40 446	10	43	44	37	11	-	-	-	-
Santa Clara	407	23 583	83	129	126	57	9	3	-	-	0.7
Santo Domingo	682	26 515	131	190	256	63	26	14	2	-	2.3
Taos	686	24 013	158	200	149	133	26	16	2	2	2.9
Tesuque	171	32 917	20	38	81	14	16	2	-	-	1.2
Tewa	297	27 679	30	107	97	28	35	-	-	-	-
Ysleta Del Sur Pueblo of Texas	253	31 891	15	50	102	35	24	27	-	-	10.7
Zia	229	31 513	25	45	110	41	8	-	-	-	-
Zuni	2 261	21 564	457	817	635	244	71	19	10	8	1.6
Puget Sound Salish	3 097	31 706	480	715	1 033	493	258	93	11	14	3.8
Muckleshoot	369	37 917	74	59	111	77	32	16	-	-	4.3
Nisqually	132	28 125	21	43	32	16	20	-	-	-	-
Nooksack	248	28 500	25	75	55	81	7	5	-	-	2.0
Puyallup	297	31 434	45	66	112	27	35	7	-	5	4.0
Skokomish	220	24 167	39	73	90	13	5	-	-	-	-
Snohomish	209	31 477	47	31	81	12	26	12	-	-	5.7
Squaxin Island	206	37 250	34	33	63	39	18	12	5	2	9.2
Suquamish	176	36 042	14	39	78	25	14	6	-	-	3.4
Swinomish	155	34 464	43	22	45	23	13	9	-	-	5.8
Tulalip	578	33 452	96	124	188	97	41	19	6	7	5.5
Upper Skagit	145	22 454	13	62	27	34	9	-	-	-	-
Quinault	726	27 109	135	201	202	97	54	27	-	10	5.1
Rocky Boy's Chippewa Cree	1 415	22 313	382	365	404	179	52	24	-	9	2.3
Round Valley	77	20 625	5	35	24	7	5	1	-	-	1.3
Sac and Fox	249	38 347	37	52	98	32	6	12	-	12	9.6
Salinan	183	29 375	56	22	53	23	17	12	-	-	6.6
Salish	1 271	30 071	284	260	395	180	88	57	-	7	5.0
Salish and Kootenai	1 272	28 906	233	304	427	213	59	25	11	-	2.8
Salish and Kootenai	1 272	28 906	233	304	427	213	59	25	11	-	2.8
Seminole	487	35 156	58	97	128	113	51	20	-	20	8.2
Seminole	457	36 406	49	88	119	113	48	20	-	20	8.8
Serrano	125	36 125	35	18	26	24	3	17	2	-	15.2
Serrano	108	36 000	28	17	26	15	3	17	2	-	17.6
Shasta	151	53 125	8	28	30	44	18	23	-	-	15.2
Shasta	142	54 167	8	28	23	42	18	23	-	-	16.2
Shawnee	310	50 417	56	19	74	112	29	20	-	-	6.5
Shawnee	199	50 458	56	9	29	71	21	13	-	-	6.5
Shoshone	2 484	25 369	475	754	705	380	114	40	14	2	2.3
Death Valley Timbi-Sha Shoshone	60	27 500	10	14	21	11	4	-	-	-	-
Goshute	68	19 000	22	35	8	3	-	-	-	-	-
Wind River (Eastern Shoshone)	64	11 500	29	9	24	-	2	-	-	-	-
Shoshone	2 031	25 332	362	645	533	343	92	40	14	2	2.8
Shoshone-Bannock Tribes of the Fort Hall Reservation	1 376	27 160	283	335	499	156	78	25	-	-	1.8
Sioux	7 949	33 829	1 075	1 922	2 520	1 312	589	376	79	76	6.7
Cheyenne River Sioux	346	30 500	37	106	107	39	25	21	11	-	9.2
Fort Peck Sioux	565	18 068	142	211	154	50	5	3	-	-	0.5
Oglala Sioux	1 051	36 766	105	234	367	201	81	33	30	-	6.0
Rosebud Sioux	540	37 286	34	98	241	96	44	12	5	10	5.0
Sioux	3 112	31 797	513	778	949	465	210	171	11	15	6.3
Sisseton-Wahpeton	166	57 500	11	36	34	22	5	40	12	6	34.9
Standing Rock Sioux	424	35 076	46	103	147	55	42	24	-	7	7.3
Teton Sioux	899	36 156	99	187	274	207	69	44	-	19	7.0
Yankton Sioux	228	44 643	21	40	54	76	28	-	-	9	3.9
S'Klallam	668	37 500	92	132	199	128	94	23	-	-	3.4
Jamestown S'Klallam	109	63 472	19	18	14	16	31	11	-	-	10.1
Klallam	261	32 039	53	49	81	62	16	-	-	-	-
Lower Elwha Tribal Community	108	36 500	12	28	31	26	11	-	-	-	-
Port Gamble Klallam	162	36 875	6	35	57	22	30	12	-	-	7.4
Spokane	835	28 406	167	189	293	115	46	25	-	-	3.0
Stockbridge-Munsee Community of Mohican Indians of Wisconsin	68	45 625	7	10	20	26	-	5	-	-	7.4
Te-Moak Tribes of Western Shoshone Indians of Nevada	289	30 341	33	71	106	58	6	6	9	-	5.2
Te-Moak Tribes of Western Shoshone Indians	287	30 114	33	71	104	58	6	6	9	-	5.2
Three Affiliated Tribes of North Dakota (Fort Bethold)	97	63 194	14	9	7	47	9	11	-	-	11.3
Tohono O'Odham	4 660	22 732	1 216	1 280	1 380	533	164	58	16	13	1.9
Ak-Chin	140	23 333	28	52	45	11	2	2	-	-	1.4
Tohono O'Odham	4 511	22 612	1 188	1 228	1 326	522	162	56	16	13	1.9
Tolowa	189	28 819	28	52	70	30	9	-	-	-	-
Tolowa	149	29 514	21	36	57	26	9	-	-	-	-
Umatilla	558	38 015	62	98	219	102	39	11	27	-	6.8
Umpqua	259	25 417	22	102	100	10	23	2	-	-	0.8
Cow Creek Umpqua	203	25 927	10	80	80	10	23	-	-	-	-
Ute	2 426	22 829	503	776	706	305	92	31	10	3	1.8
Southern Ute	403	32 583	57	101	126	85	20	10	3	1	3.5
Uintah Ute	229	20 938	49	86	64	28	-	2	-	-	0.9
Ute	1 260	24 778	255	379	402	147	56	14	7	-	1.7
Ute Mountain	534	18 178	142	210	114	45	16	5	-	2	1.3
Wailaki	367	29 183	33	108	148	45	30	3	-	-	0.8
Warm Springs	747	28 203	128	203	259	122	26	9	-	-	1.2
Wascopum	89	32 292	11	15	38	18	4	3	-	-	3.4

Table 31. **Income in 1999 of Households With an American Indian and Alaska Native Householder for Selected American Indian and Alaska Native Tribes (One Tribe Reported): 2000**—Con.

[Data based on a sample (except Tables 79 and 80). For information on confidentiality protection, coverage, sampling error, and nonsampling error, see Appendix G. Tribes are shown if respondents reported only one tribe or as American Indian or Alaska Native only and met the specified threshold. For more information, see "How to Use This Census Report"]

Region Division	Total households	Median income in 1999 (dollars)	Household income in 1999: Less than $10,000	$10,000 to $24,999	$25,000 to $49,999	$50,000 to $74,999	$75,000 to $99,999	$100,000 to $149,999	$150,000 to $199,999	$200,000 or more	Percent of households with income in 1999 of $100,000 or more
West Region—Con.											
American Indian and Alaska Native—Con.											
American Indian—Con.											
Washoe	442	26 591	79	114	140	65	24	20	-	-	4.5
Washoe	442	26 591	79	114	140	65	24	20	-	-	4.5
Winnebago	286	35 893	53	41	109	39	15	21	-	8	10.1
Winnebago	184	36 161	36	16	83	22	15	12	-	-	6.5
Wintun	735	31 068	139	175	271	91	30	27	2	-	3.9
Wintun	715	31 477	130	165	271	91	29	27	2	-	4.1
Wiyot	188	32 500	45	43	32	45	16	-	-	7	3.7
Wiyot	158	28 750	35	42	22	36	16	-	-	7	4.4
Yakama	2 231	30 458	443	505	726	345	148	63	1	-	2.9
Yaqui	4 026	31 578	627	995	1 235	690	242	168	30	39	5.9
Pascua Yaqui	991	31 546	154	254	347	161	43	22	-	10	3.2
Yaqui	3 018	31 762	467	730	888	529	199	146	30	29	6.8
Yavapai Apache	217	33 828	37	38	92	39	6	5	-	-	2.3
Yokuts	869	32 601	134	219	220	151	41	87	15	2	12.0
Picayune Rancheria of Chukchansi Indians	238	37 955	61	41	35	38	24	24	15	-	16.4
Tachi	129	41 528	14	16	52	7	12	26	-	2	21.7
Tule River	187	32 589	25	48	57	47	-	10	-	-	5.3
Yokuts	296	25 000	34	114	63	53	5	27	-	-	9.1
Yuman	2 216	26 574	382	658	632	344	130	50	9	11	3.2
Cocopah Tribe of Arizona	252	20 221	54	106	53	22	17	-	-	-	-
Fort Mojave Indian Tribe of Arizona	415	26 133	58	135	124	69	22	7	-	-	1.7
Havasupai	167	16 797	72	43	29	7	5	11	-	-	6.6
Hualapai	395	22 917	85	135	93	55	16	7	2	2	2.8
Maricopa	58	42 609	4	15	33	6	-	-	-	-	-
Quechan	613	30 659	80	173	232	93	20	11	2	2	2.4
Yavapai-Prescott Tribe of the Yavapai Reservation	311	54 028	27	48	68	92	50	14	5	7	8.4
Yurok	1 221	29 246	209	323	382	196	55	51	5	-	4.6
Yurok	1 221	29 246	209	323	382	196	55	51	5	-	4.6
Alaska Native	**26 009**	**32 927**	**3 302**	**6 674**	**7 740**	**4 344**	**2 112**	**1 493**	**248**	**96**	**7.1**
Alaskan Athabascan	4 454	27 554	733	1 307	1 280	620	259	188	59	8	5.7
Alaskan Athabascan	2 443	29 560	381	681	719	355	160	112	30	5	6.0
Allakaket Village	42	17 143	9	18	11	2	-	2	-	-	4.8
Doyon	294	37 000	60	59	60	66	34	15	-	-	5.1
Native Village of Fort Yukon	41	26 875	5	14	11	6	5	-	-	-	-
Holy Cross Village	30	21 500	5	12	9	4	-	-	-	-	-
Huslia Village	85	30 179	2	32	32	9	10	-	-	-	-
Kenaitze Indian Tribe	152	42 727	15	52	33	18	8	19	7	-	17.1
Koyukuk Native Village	65	19 821	15	23	23	4	-	-	-	-	-
Native Village of Minto	67	18 125	9	32	11	10	1	2	2	-	6.0
Nondalton Village	60	15 000	13	25	18	4	-	-	-	-	-
Nulato Village	90	26 071	14	28	21	15	9	3	-	-	3.3
Shageluk Native Village	42	25 833	2	18	13	9	-	-	-	-	-
Native Village of Tanacross	40	18 333	9	18	7	4	2	-	-	-	-
Village of Venetie	118	23 333	27	40	35	14	-	-	2	-	1.7
Aleut	1 856	32 882	207	486	539	264	202	111	34	13	8.5
Alutiiq Aleut	101	38 438	14	11	34	15	3	13	11	-	23.8
Alutiiq	58	53 750	12	6	10	14	3	13	-	-	22.4
Bristol Bay Aleut	176	34 375	22	30	58	29	8	12	12	5	16.5
Chugach Aleut	119	46 094	10	7	49	21	23	6	3	-	7.6
Eskimo Tribes	1 374	30 943	231	318	406	192	118	101	6	2	7.9
Eskimo	1 374	30 943	231	318	406	192	118	101	6	2	7.9
Eyak	133	46 875	17	32	18	41	6	19	-	-	14.3
Inupiat Eskimo	4 120	38 750	509	889	1 074	787	453	336	48	24	9.9
Native Village of Ambler	44	36 250	8	7	18	3	4	4	-	-	9.1
Arctic Slope Corporation	198	45 000	21	39	48	16	14	52	6	2	30.3
Native Village of Barrow Inupiat Traditional Government	54	66 667	2	7	10	11	13	7	2	2	20.4
Bering Straits Inupiat	209	35 938	21	57	62	19	17	27	-	6	15.8
Native Village of Brevig Mission	61	20 313	15	19	25	2	-	-	-	-	-
Native Village of Buckland	73	35 938	-	20	36	9	3	5	-	-	6.8
Native Village of Elim	81	40 536	5	27	30	6	10	3	-	-	3.7
Inupiaq	626	39 922	101	116	136	140	75	47	11	-	9.3
Inupiat	605	40 966	73	128	129	139	90	37	7	2	7.6
Native Village of Kiana	87	31 250	18	18	30	10	6	5	-	-	5.7
King Island Native Community	66	53 750	8	13	6	14	-	18	3	4	37.9
Native Village of Kivalina	69	28 750	9	21	19	15	-	5	-	-	7.2
Native Village of Kotzebue	54	56 250	2	8	14	7	10	9	4	-	24.1
Native Village of Koyuk	74	21 875	18	22	24	5	5	-	-	-	-
Kwiguk	45	41 875	2	8	24	6	5	-	-	-	-
Nana Inupiat	288	47 833	28	59	70	79	19	27	6	-	11.5
Native Village of Noatak	85	34 063	12	17	29	14	11	2	-	-	2.4
Nome Eskimo Community	222	53 125	14	45	51	50	36	23	3	-	11.7
Native Village of Point Hope	135	61 250	7	16	37	19	37	18	1	-	14.1
Native Village of Selawik	48	22 292	5	20	9	10	2	2	-	-	4.2
Native Village of Shaktoolik	54	36 250	3	10	19	10	10	2	-	-	3.7
Native Village of Shishmaref	131	26 125	14	47	49	10	3	7	1	-	6.1
Native Village of Shungnak	70	36 250	19	9	19	9	8	-	-	6	8.6
Native Village of Teller	50	36 250	5	17	7	18	-	3	-	-	6.0
Native Village of Unalakleet	222	36 000	37	46	55	49	24	11	-	-	5.0
Village of Wainwright	59	56 250	5	9	9	20	13	-	1	2	5.1
Village of White Mountain	136	50 455	21	26	19	47	13	10	-	-	7.4
Koniag Aleut	431	40 781	36	109	97	77	50	47	10	5	14.4
Koniag Aleut	175	53 512	2	42	28	46	33	13	6	5	13.7
Village of Old Harbor	60	23 125	18	15	13	5	4	3	2	-	8.3
Native Village of Port Lions	44	24 167	9	14	9	3	1	6	2	-	18.2
Sealaska	127	23 958	43	23	15	22	11	13	-	-	10.2
Sealaska	105	34 792	29	17	15	22	9	13	-	-	12.4
Siberian Eskimo	286	24 583	56	90	87	39	6	4	4	-	2.8
Native Village of Gambell	131	27 639	27	33	50	16	5	-	-	-	-
Native Village of Savoonga	144	22 059	22	57	37	23	1	4	-	-	2.8
Tlingit-Haida	4 564	36 507	443	1 091	1 487	858	374	274	23	14	6.8

Table 31. **Income in 1999 of Households With an American Indian and Alaska Native Householder for Selected American Indian and Alaska Native Tribes (One Tribe Reported): 2000**—Con.

[Data based on a sample (except Tables 79 and 80). For information on confidentiality protection, coverage, sampling error, and nonsampling error, see Appendix G. Tribes are shown if respondents reported only one tribe or as American Indian or Alaska Native only and met the specified threshold. For more information, see "How to Use This Census Report"]

Region Division	Total households	Median income in 1999 (dollars)	Household income in 1999: Less than $10,000	$10,000 to $24,999	$25,000 to $49,999	$50,000 to $74,999	$75,000 to $99,999	$100,000 to $149,999	$150,000 to $199,999	$200,000 or more	Percent of households with income in 1999 of $100,000 or more
West Region—Con.											
American Indian and Alaska Native—Con.											
Alaska Native—Con.											
Tlingit-Haida—Con.											
Chilkat Indian Village (Kluckwan)	43	30 536	-	18	20	2	1	-	2	-	4.7
Haida	459	41 853	18	95	153	122	38	28	-	5	7.2
Hoonah Indian Association	64	31 250	8	18	21	8	4	5	-	-	7.8
Hydaburg Cooperative Association	63	29 375	11	15	22	15	-	-	-	-	-
Organized Village of Kake	103	43 523	7	9	47	20	9	8	3	-	10.7
Ketchikan Indian Corporation	193	27 266	2	80	72	29	5	5	-	-	2.6
Klawock Cooperative Association	76	31 250	11	19	28	10	5	3	-	-	3.9
Organized Village of Saxman	102	34 000	10	29	35	15	6	7	-	-	6.9
Sitka Tribe of Alaska	119	30 673	16	33	36	21	6	7	-	-	5.9
Tlingit	2 727	37 537	284	617	877	496	254	172	18	9	7.3
Tsimshian	724	37 917	58	166	253	150	75	22	-	-	3.0
Metlakatla Indian Community Annette Island Reserve	241	40 938	11	52	91	68	15	4	-	-	1.7
Tsimshian	435	35 347	43	105	146	78	47	16	-	-	3.7
Unangan Aleut	739	47 212	62	121	201	178	76	76	12	13	13.7
Aleut Corporation	126	61 500	8	7	26	37	25	23	-	-	18.3
King Cove	100	36 875	4	28	34	15	5	9	-	5	14.0
Qagan Tayagungin Tribe of Sand Point Village	82	66 250	4	8	21	14	11	13	5	6	29.3
Saint Paul	135	41 563	16	13	59	24	13	8	2	-	7.4
South Naknek Village	47	26 250	9	13	8	14	2	1	-	-	2.1
Yup'ik	4 891	29 068	637	1 457	1 625	700	282	161	19	10	3.9
Akiachak Native Community	116	33 333	9	32	52	15	6	2	-	-	1.7
Village of Alakanuk	146	25 192	23	49	51	19	4	-	-	-	-
Algaaciq Native Village (St. Mary's)	84	27 500	3	37	28	8	8	-	-	-	-
Village of Aniak	58	30 833	7	14	23	10	-	4	-	-	6.9
Asa'carsarmiut Tribe	142	27 083	15	51	51	16	5	4	-	-	2.8
Bristol Bay	175	32 625	10	53	67	25	2	12	6	-	10.3
Calista	110	28 333	15	30	37	10	5	10	-	3	11.8
Village of Chefornak	55	36 094	4	19	15	8	7	-	2	-	3.6
Native Village of Chuathbaluk	28	28 750	4	9	13	-	2	-	-	-	-
Curyung Tribal Council (Native Village of Dillingham)	131	58 906	8	12	32	38	24	14	-	3	13.0
Emmonak Village	151	31 250	11	54	53	25	5	-	3	-	2.0
Native Village of Goodnews Bay	58	15 000	18	22	14	4	-	-	-	-	-
Native Village of Hooper Bay	192	22 917	36	70	59	19	4	2	2	-	2.1
Iqurmuit Traditional Council	43	25 313	-	21	16	6	-	-	-	-	-
Native Village of Kasigluk	103	33 125	6	32	45	4	15	-	1	-	1.0
Native Village of Kipnuk	98	33 864	5	23	41	18	5	6	-	-	6.1
Native Village of Kongiganak	4	20 000	-	4	-	-	-	-	-	-	-
Organized Village of Kwethluk	42	31 667	-	14	26	-	2	-	-	-	-
Native Village of Marshall (Fortuna Ledge)	57	38 125	6	10	29	10	2	-	-	-	-
Naknek Native Village	45	53 125	2	-	17	16	6	2	2	-	8.9
Native Village of Napakiak	71	27 679	11	20	38	2	-	-	-	-	-
Native Village of Napaskiak	81	29 688	13	17	38	6	5	2	-	-	2.5
New Koliganek Village Council	34	35 625	4	12	4	9	5	-	-	-	-
Newhalen Village	27	38 438	2	5	9	-	8	3	-	-	11.1
Newtok Village	66	33 929	2	17	29	16	-	-	-	2	3.0
Native Village of Nightmute	32	30 000	1	11	9	9	-	2	-	-	6.3
Native Village of Nunapitchuk	99	30 938	10	28	38	18	5	-	-	-	-
Orutsararmuit Native Village (Bethel)	78	41 944	2	22	32	7	6	9	-	-	11.5
Native Village of Saint Michael	69	27 250	8	22	23	13	3	-	-	-	-
Stebbins Community Association	116	21 136	27	47	31	3	5	3	-	-	2.6
Traditional Village of Togiak	84	13 000	32	29	16	5	2	-	-	-	-
Native Village of Tuntutuliak	64	25 500	4	27	19	13	1	-	-	-	-
Native Village of Tununak	71	21 875	14	25	28	4	-	-	-	-	-
Yup'ik	1 409	29 386	204	403	429	228	84	59	-	2	4.3
Yup'ik Eskimo	337	32 292	38	94	97	58	32	18	-	-	5.3
Mountain Division	**6 716 037**	**41 554**	**557 323**	**1 309 190**	**2 106 898**	**1 341 513**	**677 055**	**468 261**	**124 309**	**131 488**	**10.8**
American Indian and Alaska Native	**171 306**	**25 708**	**37 203**	**46 441**	**50 410**	**23 403**	**8 407**	**3 915**	**819**	**708**	**3.2**
American Indian	**154 312**	**25 641**	**33 765**	**41 750**	**45 027**	**21 326**	**7 655**	**3 475**	**658**	**656**	**3.1**
Apache	8 979	22 275	2 321	2 565	2 399	1 154	324	154	30	32	2.4
Apache	1 773	35 475	271	398	495	346	170	72	1	20	5.2
Jicarilla Apache	874	27 188	187	229	274	133	42	7	2	-	1.0
Mescalero Apache	1 067	26 339	259	252	286	194	39	17	8	12	3.5
Payson Tonto Apache	36	20 833	11	9	8	3	1	1	3	-	11.1
San Carlos Apache	2 283	18 700	715	728	556	233	25	19	7	-	1.1
White Mountain Apache	2 823	17 529	842	927	744	225	47	29	9	-	1.3
Arapahoe	1 284	24 325	258	401	486	90	29	16	2	2	1.6
Arapahoe	238	29 000	20	86	112	8	4	8	-	-	3.4
Northern Arapahoe	1 038	23 771	235	313	371	82	25	8	2	2	1.2
Assiniboine	1 041	22 910	225	349	279	129	41	12	6	-	1.7
Assiniboine	586	25 735	118	165	180	87	24	6	6	-	2.0
Fort Belknap Assiniboine	348	18 929	96	115	91	32	8	6	-	-	1.7
Fort Peck Assiniboine	107	17 625	11	69	8	10	9	-	-	-	-
Assiniboine Sioux	358	20 625	56	160	97	26	18	-	-	1	0.3
Assiniboine Sioux	260	22 857	43	99	84	20	13	-	-	1	0.4
Fort Peck Assiniboine and Sioux	98	17 321	13	61	13	6	5	-	-	-	-
Blackfeet	3 719	24 411	811	1 093	1 089	423	183	97	18	5	3.2
Canadian and Latin American	2 994	32 415	284	746	1 088	470	240	49	45	72	5.5
Canadian Indian	84	16 250	37	19	10	6	4	-	8	-	9.5
Mexican American Indian	2 031	32 878	154	507	778	303	176	31	37	45	5.6
South American Indian	212	37 045	21	23	91	44	19	6	-	8	6.6
Spanish American Indian	605	30 817	62	174	191	106	41	12	-	19	5.1
Chemehuevi	107	35 208	19	17	54	13	-	-	4	-	3.7
Cherokee	5 935	37 083	651	1 254	1 964	1 057	505	370	61	73	8.5
Cherokee	5 549	36 565	637	1 191	1 821	1 003	446	317	61	73	8.1
Western Cherokee	189	38 705	3	52	60	25	24	25	-	-	13.2
Cheyenne	1 403	22 568	326	429	382	147	71	40	8	-	3.4
Cheyenne	192	23 750	34	62	44	12	32	-	8	-	4.2
Northern Cheyenne	1 202	22 682	286	366	338	133	39	40	-	-	3.3

Table 31. **Income in 1999 of Households With an American Indian and Alaska Native Householder for Selected American Indian and Alaska Native Tribes (One Tribe Reported): 2000**—Con.

[Data based on a sample (except Tables 79 and 80). For information on confidentiality protection, coverage, sampling error, and nonsampling error, see Appendix G. Tribes are shown if respondents reported only one tribe or as American Indian or Alaska Native only and met the specified threshold. For more information, see "How to Use This Census Report"]

Region Division	Total households	Median income in 1999 (dollars)	Household income in 1999: Less than $10,000	$10,000 to $24,999	$25,000 to $49,999	$50,000 to $74,999	$75,000 to $99,999	$100,000 to $149,999	$150,000 to $199,999	$200,000 or more	Percent of households with income in 1999 of $100,000 or more
Mountain Division—Con.											
American Indian and Alaska Native—Con.											
American Indian—Con.											
Cheyenne-Arapaho	66	16 071	6	43	15	-	2	-	-	-	-
Chickasaw	310	39 000	10	68	117	49	37	29	-	-	9.4
Chippewa	2 447	37 298	294	573	732	540	141	101	26	40	6.8
Chippewa	1 324	38 438	178	265	412	292	72	45	20	40	7.9
Little Shell Chippewa	349	25 368	62	110	90	64	23	-	-	-	-
Turtle Mountain Band	389	40 174	21	110	123	83	23	23	6	-	7.5
Choctaw	1 579	44 331	88	329	435	399	166	100	29	33	10.3
Choctaw	1 163	41 813	71	269	304	265	126	75	29	24	11.0
Oklahoma Choctaw	354	44 130	17	56	126	109	34	9	-	3	3.4
Coeur D'Alene	322	33 472	45	73	125	48	5	12	9	5	8.1
Colorado River Indian	490	26 705	118	112	153	69	25	11	2	-	2.7
Colville	156	47 500	7	56	24	48	16	2	3	-	3.2
Comanche	365	26 927	45	119	97	78	11	15	-	-	4.1
Comanche	365	26 927	45	119	97	78	11	15	-	-	4.1
Cree	172	17 778	41	65	43	14	-	2	-	7	5.2
Creek	463	45 074	17	112	125	96	60	24	18	11	11.4
Muscogee Creek Nation	460	45 147	15	112	125	96	60	24	17	11	11.3
Crow	1 758	26 123	300	548	561	273	60	16	-	-	0.9
Delaware	217	34 522	25	36	89	57	2	8	-	-	3.7
Delaware	172	36 250	19	22	72	57	2	-	-	-	-
Gros Ventres	716	21 563	152	246	186	100	25	7	-	-	1.0
Gros Ventres	318	21 316	72	102	90	45	9	-	-	-	-
Fort Belknap Gros Ventres	398	21 724	80	144	96	55	16	7	-	-	1.8
Iroquois	758	37 378	130	99	233	196	54	29	6	11	6.1
Mohawk	254	38 125	49	22	62	87	24	8	2	-	3.9
Kiowa	189	33 875	2	61	52	29	40	-	5	-	2.6
Kiowa	170	31 667	2	61	52	10	40	-	5	-	2.9
Kootenai	269	23 424	67	82	74	14	20	-	12	-	4.5
Miami	90	47 250	8	3	35	12	17	15	-	-	16.7
Navajo	67 837	22 872	17 738	18 467	18 754	8 383	3 046	1 142	105	202	2.1
Nez Perce	827	28 242	138	234	283	123	39	7	3	-	1.2
Osage	230	48 438	21	56	43	56	40	14	-	-	6.1
Paiute	1 992	28 150	375	491	666	243	147	36	26	8	3.5
Paiute	768	28 365	153	175	205	120	88	19	-	8	3.5
Pyramid Lake	483	31 411	70	110	190	69	21	5	18	-	4.8
Walker River	270	25 521	54	76	104	21	13	2	-	-	0.7
Yerington Paiute	174	24 167	19	72	51	21	2	9	-	-	5.2
Paiute-Shoshone	824	24 297	174	247	223	111	32	27	10	-	4.5
Fallon	201	31 964	31	49	66	34	18	3	-	-	1.5
Fort McDermitt Paiute and Shoshone Tribes	115	17 019	28	50	22	15	-	-	-	-	-
Shoshone Paiute	473	23 438	115	129	122	59	14	24	10	-	7.2
Pawnee	133	44 196	2	37	32	36	-	26	-	-	19.5
Pawnee	133	44 196	2	37	32	36	-	26	-	-	19.5
Pima	1 593	29 004	277	422	458	297	75	43	6	15	4.0
Gila River Indian Community	338	26 607	69	82	106	41	20	14	6	-	5.9
Pima	671	28 902	89	208	216	110	17	16	-	15	4.6
Salt River Pima-Maricopa	579	30 750	119	132	136	141	38	13	-	-	2.2
Potawatomi	419	51 382	51	62	86	109	18	79	14	-	22.2
Potawatomi	317	50 855	45	51	56	73	13	65	14	-	24.9
Pueblo	14 105	26 352	2 662	4 051	4 379	1 995	670	291	43	14	2.5
Acoma	996	27 750	148	300	318	150	43	34	3	-	3.7
Cochiti	255	28 304	56	50	84	45	17	3	-	-	1.2
Hopi	2 520	26 184	559	638	865	345	65	41	7	-	1.9
Isleta	1 138	28 571	197	315	334	174	79	32	7	-	3.4
Jemez	623	28 319	101	166	210	121	18	7	-	-	1.1
Laguna	1 679	29 627	309	459	484	279	116	20	12	-	1.9
Nambe	194	23 125	40	60	57	27	10	-	-	-	-
Picuris	84	24 167	20	23	19	13	-	9	-	-	10.7
Pojoaque	76	21 250	22	22	23	3	-	6	-	-	7.9
Pueblo	183	33 906	18	38	57	11	49	10	-	-	5.5
San Felipe	517	28 750	83	152	147	73	35	23	-	4	5.2
San Ildefonso	203	25 729	45	53	77	25	3	-	-	-	-
San Juan Pueblo	439	29 271	64	132	118	76	33	16	-	-	3.6
Sandia	131	35 893	15	26	41	26	20	3	-	-	2.3
Santa Ana	145	40 446	10	43	44	37	11	-	-	-	-
Santa Clara	384	23 000	83	121	118	50	9	3	-	-	0.8
Santo Domingo	682	26 515	131	190	256	63	26	14	2	-	2.3
Taos	659	23 520	158	194	141	126	20	16	2	2	3.0
Tesuque	171	32 917	20	38	81	14	16	2	-	-	1.2
Tewa	204	23 000	11	107	77	7	2	-	-	-	-
Zia	220	30 921	25	45	101	41	8	-	-	-	-
Zuni	2 159	21 061	446	809	597	213	57	19	10	8	1.7
Rocky Boy's Chippewa Cree	1 238	21 453	340	345	348	129	47	20	-	9	2.3
Salish	889	26 250	217	219	257	150	26	17	-	3	2.2
Salish and Kootenai	1 062	28 155	209	245	355	182	43	17	11	-	2.6
Salish and Kootenai	1 062	28 155	209	245	355	182	43	17	11	-	2.6
Seminole	137	33 542	16	28	50	34	3	-	-	6	4.4
Seminole	119	35 368	16	19	44	34	-	-	-	6	5.0
Shoshone	1 977	24 753	397	600	545	306	98	20	9	2	1.6
Goshute	68	19 000	22	35	8	3	-	-	-	-	-
Shoshone	1 624	24 836	313	504	423	273	80	20	9	2	1.9
Shoshone-Bannock Tribes of the Fort Hall Reservation	1 321	26 991	274	322	476	146	78	25	-	-	1.9
Sioux	4 333	30 795	691	1 139	1 415	609	276	168	16	19	4.7
Cheyenne River Sioux	200	27 500	27	69	51	21	18	10	4	-	7.0
Fort Peck Sioux	527	17 543	138	192	139	50	5	3	-	-	0.6
Oglala Sioux	562	32 583	65	149	212	86	36	14	-	-	2.5
Rosebud Sioux	313	38 393	16	39	143	83	25	7	-	-	2.2
Sioux	1 572	28 403	302	429	465	205	91	78	2	-	5.1
Standing Rock Sioux	248	33 235	28	71	89	20	23	17	-	-	6.9
Teton Sioux	439	35 239	72	81	157	94	11	24	-	-	5.5

Table 31. **Income in 1999 of Households With an American Indian and Alaska Native Householder for Selected American Indian and Alaska Native Tribes (One Tribe Reported): 2000**—Con.

[Data based on a sample (except Tables 79 and 80). For information on confidentiality protection, coverage, sampling error, and nonsampling error, see Appendix G. Tribes are shown if respondents reported only one tribe or as American Indian or Alaska Native only and met the specified threshold. For more information, see "How to Use This Census Report"]

Region Division	Total households	Median income in 1999 (dollars)	Household income in 1999: Less than $10,000	$10,000 to $24,999	$25,000 to $49,999	$50,000 to $74,999	$75,000 to $99,999	$100,000 to $149,999	$150,000 to $199,999	$200,000 or more	Percent of households with income in 1999 of $100,000 or more
Mountain Division—Con.											
American Indian and Alaska Native—Con.											
American Indian—Con.											
Te-Moak Tribes of Western Shoshone Indians of Nevada	258	31 136	33	65	81	58	6	6	9	-	5.8
Te-Moak Tribes of Western Shoshone Indians	256	30 909	33	65	79	58	6	6	9	-	5.9
Three Affiliated Tribes of North Dakota (Fort Bethold)	51	32 083	14	9	4	13	-	11	-	-	21.6
Tohono O'Odham	4 315	21 982	1 166	1 180	1 279	489	164	24	-	13	0.9
Ak-Chin	140	23 333	28	52	45	11	2	2	-	-	1.4
Tohono O'Odham	4 175	21 914	1 138	1 128	1 234	478	162	22	-	13	0.8
Ute	2 226	21 557	503	729	629	261	73	22	6	3	1.4
Southern Ute	403	32 583	57	101	126	85	20	10	3	1	3.5
Uintah Ute	229	20 938	49	86	64	28	-	2	-	-	0.9
Ute	1 060	22 016	255	332	325	103	37	5	3	-	0.8
Ute Mountain	534	18 178	142	210	114	45	16	5	-	2	1.3
Washoe	334	26 417	52	98	111	36	22	15	-	-	4.5
Washoe	334	26 417	52	98	111	36	22	15	-	-	4.5
Yakama	31	17 250	2	15	3	2	7	2	-	-	6.5
Yaqui	2 775	29 139	492	742	848	433	160	65	20	15	3.6
Pascua Yaqui	849	30 954	127	219	286	148	43	16	-	10	3.1
Yaqui	1 909	28 258	359	512	562	285	117	49	20	5	3.9
Yavapai Apache	189	33 203	37	28	74	39	6	5	-	-	2.6
Yuman	1 544	25 607	295	460	392	240	105	36	7	9	3.4
Cocopah Tribe of Arizona	231	18 958	51	104	41	18	17	-	-	-	-
Fort Mojave Indian Tribe of Arizona	261	26 705	35	88	72	43	16	7	-	-	2.7
Havasupai	155	15 859	72	34	29	4	5	11	-	-	7.1
Hualapai	382	21 786	85	135	89	52	13	4	2	2	2.1
Quechan	172	31 739	21	33	87	25	6	-	-	-	-
Yavapai-Prescott Tribe of the Yavapai Reservation	309	53 750	27	48	68	92	48	14	5	7	8.4
Alaska Native	**839**	**34 402**	**107**	**186**	**282**	**171**	**53**	**36**	**4**	**-**	**4.8**
Alaskan Athabascan	87	28 224	11	25	51	-	-	-	-	-	-
Aleut	82	25 833	27	13	27	15	-	-	-	-	-
Tlingit-Haida	203	35 139	33	43	64	26	21	16	-	-	7.9
Tlingit	136	35 833	23	25	56	8	21	3	-	-	2.2
Pacific Division	**15 744 766**	**46 708**	**1 298 476**	**2 717 469**	**4 327 242**	**3 090 666**	**1 802 210**	**1 538 597**	**473 594**	**496 512**	**15.9**
American Indian and Alaska Native	**168 349**	**34 665**	**22 497**	**38 872**	**50 310**	**29 357**	**13 966**	**9 510**	**2 022**	**1 815**	**7.9**
American Indian	**108 660**	**35 668**	**14 032**	**24 424**	**32 540**	**19 555**	**9 201**	**6 216**	**1 396**	**1 296**	**8.2**
Apache	4 114	37 941	588	857	1 175	631	427	289	81	66	10.6
Apache	3 304	37 595	510	684	922	511	336	234	55	52	10.3
Chiricahua	208	35 313	36	58	61	34	13	6	-	-	2.9
Mescalero Apache	380	39 605	31	68	153	39	32	40	17	-	15.0
Arapahoe	173	29 911	20	53	32	29	20	5	6	8	11.0
Arapahoe	119	60 673	4	18	32	29	17	5	6	8	16.0
Assiniboine	165	31 477	14	35	74	31	4	7	-	-	4.2
Assiniboine	165	31 477	14	35	74	31	4	7	-	-	4.2
Blackfeet	2 208	38 136	167	587	652	410	244	66	47	35	6.7
Cahuilla	598	40 238	122	107	137	110	29	73	18	2	15.6
Cahuilla	261	41 369	42	35	72	88	9	6	9	-	5.7
Morongo Band of Cahuilla Mission Indians	230	29 545	61	45	29	12	18	61	2	2	28.3
California Tribes	223	33 750	37	41	68	45	9	20	3	-	10.3
Yuki	75	33 750	8	12	28	25	-	2	-	-	2.7
Canadian and Latin American	12 157	34 438	1 372	2 923	4 016	2 073	938	605	87	143	6.9
Canadian Indian	391	33 125	72	113	61	69	41	28	-	7	9.0
Central American Indian	452	38 095	43	79	157	107	26	8	-	32	8.8
Mexican American Indian	9 889	34 518	1 103	2 357	3 370	1 655	775	463	80	86	6.4
South American Indian	491	33 523	51	106	144	72	54	56	-	8	13.0
Spanish American Indian	836	34 333	98	217	260	170	42	42	7	-	5.9
Chehalis	153	31 625	14	37	74	18	7	1	-	2	2.0
Chemakuan	169	26 250	28	47	59	29	6	-	-	-	-
Quileute	128	21 875	24	42	37	22	3	-	-	-	-
Chemehuevi	141	35 250	16	37	34	28	10	8	-	8	11.3
Cherokee	15 236	38 633	1 745	3 247	4 226	2 894	1 474	1 077	284	289	10.8
Cherokee	14 401	37 923	1 692	3 103	3 999	2 609	1 398	1 040	282	278	11.1
Western Cherokee	470	49 712	34	83	121	168	42	20	-	2	4.7
Cheyenne	344	48 571	21	84	71	66	58	27	7	10	12.8
Cheyenne	244	46 364	5	74	48	51	45	11	-	10	8.6
Northern Cheyenne	78	50 000	16	-	23	3	13	16	7	-	29.5
Chickasaw	981	41 938	93	246	247	183	103	72	29	8	11.1
Chinook	266	55 625	15	32	61	82	34	16	8	18	15.8
Chinook	251	62 250	15	29	56	75	34	16	8	18	16.7
Chippewa	3 196	38 246	385	674	936	540	380	184	65	32	8.8
Chippewa	2 044	34 692	292	476	559	313	232	104	47	21	8.4
Sault Ste. Marie Chippewa	97	60 893	-	12	29	14	14	21	7	-	28.9
Turtle Mountain Band	460	45 903	34	79	151	98	46	41	-	11	11.3
Choctaw	3 943	41 700	328	786	1 219	842	375	288	44	61	10.0
Choctaw	3 320	41 272	262	694	1 049	697	293	231	44	50	9.8
Oklahoma Choctaw	589	46 435	64	92	155	130	80	57	-	11	11.5
Chumash	1 037	42 102	114	231	272	219	111	59	3	28	8.7
Chumash	1 000	42 500	112	220	254	216	111	57	2	28	8.7
Coeur D'Alene	168	25 833	26	54	32	38	3	10	-	5	8.9
Colville	2 589	29 426	405	714	834	431	114	85	-	6	3.5
Comanche	680	41 477	103	89	259	136	64	21	8	-	4.3
Comanche	680	41 477	103	89	259	136	64	21	8	-	4.3
Confederated Tribes of the Siletz Reservation	483	26 141	88	143	123	72	33	8	16	-	5.0
Coquille	133	40 288	28	5	51	23	10	-	16	-	12.0
Costanoan	376	55 694	34	62	78	91	75	25	11	-	9.6
Cowlitz	458	55 521	15	40	167	125	50	57	4	-	13.3
Cree	273	63 092	20	17	68	67	49	37	15	-	19.0
Creek	1 069	38 009	132	214	311	188	94	75	42	13	12.2
Muscogee Creek Nation	1 022	36 939	132	209	302	170	94	75	27	13	11.3
Crow	154	50 000	19	30	28	35	16	20	6	-	16.9
Cupeno	152	30 000	36	27	43	36	-	7	1	2	6.6

Table 31. **Income in 1999 of Households With an American Indian and Alaska Native Householder for Selected American Indian and Alaska Native Tribes (One Tribe Reported): 2000**—Con.

[Data based on a sample (except Tables 79 and 80). For information on confidentiality protection, coverage, sampling error, and nonsampling error, see Appendix G. Tribes are shown if respondents reported only one tribe or as American Indian or Alaska Native only and met the specified threshold. For more information, see "How to Use This Census Report"]

Region Division	Total households	Median income in 1999 (dollars)	Household income in 1999: Less than $10,000	$10,000 to $24,999	$25,000 to $49,999	$50,000 to $74,999	$75,000 to $99,999	$100,000 to $149,999	$150,000 to $199,999	$200,000 or more	Percent of households with income in 1999 of $100,000 or more
Pacific Division—Con.											
American Indian and Alaska Native—Con.											
American Indian—Con.											
Cupeno—Con.											
Cupeno	75	36 528	9	9	37	15	-	5	-	-	6.7
Delaware	433	52 813	13	82	97	131	27	67	8	8	19.2
Delaware	383	51 761	7	72	97	117	27	47	8	8	16.4
Diegueno	967	34 410	129	205	286	95	92	91	26	43	16.5
Barona Group of Capitan Grande Band	89	107 500	16	4	6	10	5	24	17	7	53.9
Diegueno	394	33 125	41	103	124	40	32	40	3	11	13.7
Mesa Grande Band of Diegueno Mission Indians	76	26 750	24	7	27	8	-	3	-	7	13.2
San Pasqual Band of Diegueno Mission Indians	156	32 500	16	27	71	25	17	-	-	-	-
Santa Ysabel Band of Diegueno Mission Indians	79	20 417	2	45	28	1	3	-	-	-	-
Viejas (Baron Long) Group of Capitan Grande Band	52	83 235	5	4	12	3	18	-	4	6	19.2
Gabrieleno	271	48 542	-	48	91	64	42	18	8	-	9.6
Grand Ronde	674	40 851	75	96	267	143	57	23	7	6	5.3
Gros Ventres	137	39 063	2	54	37	17	16	11	-	-	8.0
Gros Ventres	131	40 163	2	48	37	17	16	11	-	-	8.4
Hoopa	769	27 824	128	230	189	170	30	13	7	2	2.9
Hoopa Valley Tribe	769	27 824	128	230	189	170	30	13	7	2	2.9
Iroquois	1 391	51 619	150	211	306	332	156	151	42	43	17.0
Iroquois	235	54 297	46	24	25	70	31	25	14	-	16.6
Mohawk	376	55 417	22	46	104	101	26	40	17	20	20.5
Oneida Nation of New York	239	31 583	40	55	50	36	38	11	-	9	8.4
Seneca	194	46 250	20	43	34	47	24	23	3	-	13.4
Juaneno (Acjachemem)	609	47 344	33	110	180	173	64	40	-	9	8.0
Kalispel Indian Community	61	20 156	11	30	13	5	2	-	-	-	-
Karuk Tribe of California	1 018	30 988	130	315	310	136	69	41	17	-	5.7
Kickapoo	114	62 188	22	10	18	27	29	-	-	8	7.0
Kickapoo	106	68 438	22	10	18	19	29	-	-	8	7.5
Kiowa	163	57 083	-	42	32	36	33	20	-	-	12.3
Kiowa	153	55 694	-	42	32	36	23	20	-	-	13.1
Klamath	772	25 417	138	246	216	95	43	29	5	-	4.4
Luiseno	1 209	46 453	160	227	270	281	131	102	20	18	11.6
La Jolla Band of Luiseno Mission Indians	105	22 396	22	31	29	9	10	4	-	-	3.8
Luiseno	478	33 125	98	108	93	97	32	37	13	-	10.5
Pala Band of Luiseno Mission Indians	129	45 250	11	20	38	26	19	10	-	5	11.6
Pechanga Band of Luiseno Mission Indians	163	51 023	21	30	26	53	18	13	2	-	9.2
Soboba	187	73 125	5	14	23	59	40	30	3	13	24.6
Rincon Band of Luiseno Mission Indians	59	40 536	1	10	30	16	-	-	2	-	3.4
Lumbee	277	41 089	26	62	80	65	9	26	9	-	12.6
Lummi	888	37 121	132	149	287	215	65	12	19	9	4.5
Maidu	665	20 710	137	257	163	71	13	13	11	-	3.6
Maidu	547	21 051	109	213	140	50	11	13	11	-	4.4
Makah	500	24 167	91	164	147	61	26	5	-	6	2.2
Mission Indians	396	31 518	67	80	139	44	33	26	5	2	8.3
Mission Indians	328	29 038	67	80	106	44	5	19	5	2	7.9
Me-Wuk	843	35 225	117	242	203	204	40	28	-	9	4.4
Me-Wuk	832	35 400	117	233	203	202	40	28	-	9	4.4
Modoc	145	30 216	45	19	36	28	17	-	-	-	-
Modoc	139	29 688	45	19	36	22	17	-	-	-	-
Mono	506	24 500	114	141	153	48	23	8	19	-	5.3
Mono	474	24 750	114	124	138	48	23	8	19	-	5.7
Navajo	2 857	41 171	327	546	889	631	254	150	16	44	7.4
Nez Perce	467	27 319	83	93	166	68	27	24	6	-	6.4
Nomlaki	145	19 620	34	50	40	10	6	2	-	3	3.4
Nomlaki	128	19 783	24	50	33	10	6	2	-	3	3.9
Osage	474	44 554	38	65	166	62	57	73	1	12	18.1
Ottawa	196	41 161	29	7	95	31	14	20	-	-	10.2
Ottawa	134	41 500	24	-	69	24	8	9	-	-	6.7
Paiute	1 312	31 757	181	392	373	185	90	80	2	9	6.9
Burns Paiute Tribe	42	28 750	6	13	18	5	-	-	-	-	-
Paiute	1 119	30 393	163	341	297	155	90	71	2	-	6.5
Paiute-Shoshone	215	23 958	54	56	73	20	9	-	3	-	1.4
Shoshone Paiute	145	20 313	28	48	41	16	9	-	3	-	2.1
Pima	321	36 477	67	32	122	32	32	16	20	-	11.2
Pima	282	35 833	61	32	104	32	25	16	12	-	9.9
Pit River	444	22 833	138	110	96	51	26	23	-	-	5.2
Pit River Tribe of California	416	23 667	114	110	96	51	22	23	-	-	5.5
Pomo	1 339	27 238	232	382	392	225	76	30	2	-	2.4
Pomo	915	24 338	199	263	268	117	53	13	2	-	1.6
Potawatomi	809	42 235	66	179	236	150	102	40	19	17	9.4
Citizen Potawatomi Nation	127	50 114	8	15	40	37	6	12	9	-	16.5
Potawatomi	633	38 918	51	164	190	106	67	28	10	17	8.7
Pueblo	1 715	44 214	155	330	495	371	242	75	29	18	7.1
Acoma	72	60 278	-	29	6	13	24	-	-	-	-
Hopi	379	46 573	29	69	103	86	49	27	10	6	11.3
Laguna	171	25 625	30	53	55	18	9	6	-	-	3.5
Pueblo	366	49 167	31	65	89	103	58	20	-	-	5.5
Ysleta Del Sur Pueblo of Texas	148	42 813	-	44	44	35	17	8	-	-	5.4
Puget Sound Salish	3 043	31 868	478	697	1 004	493	258	93	6	14	3.7
Muckleshoot	369	37 917	74	59	111	77	32	16	-	-	4.3
Nisqually	132	28 125	21	43	32	16	20	-	-	-	-
Nooksack	242	29 000	25	75	49	81	7	5	-	-	2.1
Puyallup	295	31 507	43	66	112	27	35	7	-	5	4.1
Skokomish	211	26 563	39	64	90	13	5	-	-	-	-
Snohomish	197	30 795	47	28	72	12	26	12	-	-	6.1
Squaxin Island	201	36 625	34	33	63	39	18	12	-	2	7.0
Suquamish	176	36 042	14	39	78	25	14	6	-	-	3.4
Swinomish	155	34 464	43	22	45	23	13	9	-	-	5.8
Tulalip	572	33 810	96	118	188	97	41	19	6	7	5.6

Table 31. **Income in 1999 of Households With an American Indian and Alaska Native Householder for Selected American Indian and Alaska Native Tribes (One Tribe Reported): 2000**—Con.

[Data based on a sample (except Tables 79 and 80). For information on confidentiality protection, coverage, sampling error, and nonsampling error, see Appendix G. Tribes are shown if respondents reported only one tribe or as American Indian or Alaska Native only and met the specified threshold. For more information, see "How to Use This Census Report"]

Region Division	Total households	Median income in 1999 (dollars)	Household income in 1999: Less than $10,000	$10,000 to $24,999	$25,000 to $49,999	$50,000 to $74,999	$75,000 to $99,999	$100,000 to $149,999	$150,000 to $199,999	$200,000 or more	Percent of households with income in 1999 of $100,000 or more
Pacific Division—Con.											
American Indian and Alaska Native—Con.											
American Indian—Con.											
Puget Sound Salish—Con.											
Upper Skagit	145	22 454	13	62	27	34	9	-	-	-	-
Quinault	708	26 953	135	194	191	97	54	27	-	10	5.2
Rocky Boy's Chippewa Cree	177	32 596	42	20	56	50	5	4	-	-	2.3
Round Valley	76	20 000	5	35	24	7	5	-	-	-	-
Salinan	163	28 482	56	17	38	23	17	12	-	-	7.4
Salish	382	40 688	67	41	138	30	62	40	-	4	11.5
Salish and Kootenai	210	38 750	24	59	72	31	16	8	-	-	3.8
Salish and Kootenai	210	38 750	24	59	72	31	16	8	-	-	3.8
Seminole	350	36 786	42	69	78	79	48	20	-	14	9.7
Seminole	338	41 667	33	69	75	79	48	20	-	14	10.1
Serrano	125	36 125	35	18	26	24	3	17	2	-	15.2
Serrano	108	36 000	28	17	26	15	3	17	2	-	17.6
Shasta	149	53 542	8	26	30	44	18	23	-	-	15.4
Shasta	140	54 583	8	26	23	42	18	23	-	-	16.4
Shawnee	235	51 979	27	18	44	97	29	20	-	-	8.5
Shawnee	158	52 167	27	9	17	71	21	13	-	-	8.2
Shoshone	507	28 583	78	154	160	74	16	20	5	-	4.9
Shoshone	407	28 438	49	141	110	70	12	20	5	-	6.1
Sioux	3 616	39 048	384	783	1 105	703	313	208	63	57	9.1
Cheyenne River Sioux	146	43 056	10	37	56	18	7	11	7	-	12.3
Oglala Sioux	489	42 008	40	85	155	115	45	19	30	-	10.0
Rosebud Sioux	227	35 781	18	59	98	13	19	5	5	10	8.8
Sioux	1 540	37 059	211	349	484	260	119	93	9	15	7.6
Standing Rock Sioux	176	35 985	18	32	58	35	19	7	-	7	8.0
Teton Sioux	460	42 059	27	106	117	113	58	20	-	19	8.5
Yankton Sioux	139	55 893	11	30	26	61	11	-	-	-	-
S'Klallam	668	37 500	92	132	199	128	94	23	-	-	3.4
Jamestown S'Klallam	109	63 472	19	18	14	16	31	11	-	-	10.1
Klallam	261	32 039	53	49	81	62	16	-	-	-	-
Lower Elwha Tribal Community	108	36 500	12	28	31	26	11	-	-	-	-
Port Gamble Klallam	162	36 875	6	35	57	22	30	12	-	-	7.4
Spokane	820	28 375	160	189	293	107	46	25	-	-	3.0
Tohono O'Odham	345	26 940	50	100	101	44	-	34	16	-	14.5
Tohono O'Odham	336	26 552	50	100	92	44	-	34	16	-	14.9
Tolowa	182	29 306	21	52	70	30	9	-	-	-	-
Tolowa	149	29 514	21	36	57	26	9	-	-	-	-
Umatilla	536	34 951	62	98	203	96	39	11	27	-	7.1
Umpqua	230	25 758	22	83	100	-	23	2	-	-	0.9
Cow Creek Umpqua	183	25 927	10	70	80	-	23	-	-	-	-
Ute	200	38 696	-	47	77	44	19	9	4	-	6.5
Ute	200	38 696	-	47	77	44	19	9	4	-	6.5
Wailaki	340	30 000	33	91	143	40	30	3	-	-	0.9
Warm Springs	716	28 281	128	186	259	108	26	9	-	-	1.3
Wascopum	89	32 292	11	15	38	18	4	3	-	-	3.4
Washoe	108	26 964	27	16	29	29	2	5	-	-	4.6
Washoe	108	26 964	27	16	29	29	2	5	-	-	4.6
Winnebago	160	34 000	42	10	61	17	9	21	-	-	13.1
Wintun	722	31 136	139	167	271	86	30	27	2	-	4.0
Wintun	710	31 364	130	165	271	86	29	27	2	-	4.1
Wiyot	179	30 938	43	43	32	45	16	-	-	-	-
Wiyot	149	24 911	33	42	22	36	16	-	-	-	-
Yakama	2 200	30 491	441	490	723	343	141	61	1	-	2.8
Yaqui	1 251	40 089	135	253	387	257	82	103	10	24	11.0
Pascua Yaqui	142	36 731	27	35	61	13	-	6	-	-	4.2
Yaqui	1 109	41 169	108	218	326	244	82	97	10	24	11.8
Yokuts	859	32 939	134	209	220	151	41	87	15	2	12.1
Picayune Rancheria of Chukchansi Indians	236	38 182	61	39	35	38	24	24	15	-	16.5
Tachi	129	41 528	14	16	52	7	12	26	-	2	21.7
Tule River	187	32 589	25	48	57	47	-	10	-	-	5.3
Yokuts	288	26 000	34	106	63	53	5	27	-	-	9.4
Yuman	672	28 913	87	198	240	104	25	14	2	2	2.7
Fort Mojave Indian Tribe of Arizona	154	25 833	23	47	52	26	6	-	-	-	-
Quechan	441	28 011	59	140	145	68	14	11	2	2	3.4
Yurok	1 146	28 922	183	319	372	172	44	51	5	-	4.9
Yurok	1 146	28 922	183	319	372	172	44	51	5	-	4.9
Alaska Native	**25 170**	**32 888**	**3 195**	**6 488**	**7 458**	**4 173**	**2 059**	**1 457**	**244**	**96**	**7.1**
Alaskan Athabascan	4 367	27 466	722	1 282	1 229	620	259	188	59	8	5.8
Alaskan Athabascan	2 389	29 555	381	666	680	355	160	112	30	5	6.2
Allakaket Village	42	17 143	9	18	11	2	-	2	-	-	4.8
Doyon	283	37 125	54	59	55	66	34	15	-	-	5.3
Native Village of Fort Yukon	41	26 875	5	14	11	6	5	-	-	-	-
Holy Cross Village	30	21 500	5	12	9	4	-	-	-	-	-
Huslia Village	85	30 179	2	32	32	9	10	-	-	-	-
Kenaitze Indian Tribe	137	43 580	10	42	33	18	8	19	7	-	19.0
Koyukuk Native Village	65	19 821	15	23	23	4	-	-	-	-	-
Native Village of Minto	67	18 125	9	32	11	10	1	2	2	-	6.0
Nondalton Village	60	15 000	13	25	18	4	-	-	-	-	-
Nulato Village	90	26 071	14	28	21	15	9	3	-	-	3.3
Shageluk Native Village	42	25 833	2	18	13	9	-	-	-	-	-
Native Village of Tanacross	40	18 333	9	18	7	4	2	-	-	-	-
Village of Venetie	118	23 333	27	40	35	14	-	-	2	-	1.7
Aleut	1 774	33 056	180	473	512	249	202	111	34	13	8.9
Alutiiq Aleut	101	38 438	14	11	34	15	3	13	11	-	23.8
Alutiiq	58	53 750	12	6	10	14	3	13	-	-	22.4
Bristol Bay Aleut	176	34 375	22	30	58	29	8	12	12	5	16.5
Chugach Aleut	119	46 094	10	7	49	21	23	6	3	-	7.6
Eskimo Tribes	1 260	29 800	229	290	372	172	108	81	6	2	7.1
Eskimo	1 260	29 800	229	290	372	172	108	81	6	2	7.1
Eyak	122	43 333	17	32	18	30	6	19	-	-	15.6
Inupiat Eskimo	4 018	38 795	490	874	1 049	749	448	336	48	24	10.2
Native Village of Ambler	44	36 250	8	7	18	3	4	4	-	-	9.1

Table 31. **Income in 1999 of Households With an American Indian and Alaska Native Householder for Selected American Indian and Alaska Native Tribes (One Tribe Reported): 2000**—Con.

[Data based on a sample (except Tables 79 and 80). For information on confidentiality protection, coverage, sampling error, and nonsampling error, see Appendix G. Tribes are shown if respondents reported only one tribe or as American Indian or Alaska Native only and met the specified threshold. For more information, see "How to Use This Census Report"]

Region Division	Total households	Median income in 1999 (dollars)	Household income in 1999: Less than $10,000	$10,000 to $24,999	$25,000 to $49,999	$50,000 to $74,999	$75,000 to $99,999	$100,000 to $149,999	$150,000 to $199,999	$200,000 or more	Percent of households with income in 1999 of $100,000 or more
Pacific Division—Con.											
American Indian and Alaska Native—Con.											
Alaska Native—Con.											
Inupiat Eskimo—Con.											
Arctic Slope Corporation	198	45 000	21	39	48	16	14	52	6	2	30.3
Native Village of Barrow Inupiat Traditional Government	54	66 667	2	7	10	11	13	7	2	2	20.4
Bering Straits Inupiat	200	36 875	21	48	62	19	17	27	-	6	16.5
Native Village of Brevig Mission	61	20 313	15	19	25	2	-	-	-	-	-
Native Village of Buckland	73	35 938	-	20	36	9	3	5	-	-	6.8
Native Village of Elim	81	40 536	5	27	30	6	10	3	-	-	3.7
Inupiaq	626	39 922	101	116	136	140	75	47	11	-	9.3
Inupiat	570	40 625	67	128	116	128	85	37	7	2	8.1
Native Village of Kiana	87	31 250	18	18	30	10	6	5	-	-	5.7
King Island Native Community	66	53 750	8	13	6	14	-	18	3	4	37.9
Native Village of Kivalina	69	28 750	9	21	19	15	-	5	-	-	7.2
Native Village of Kotzebue	54	56 250	2	8	14	7	10	9	4	-	24.1
Native Village of Koyuk	74	21 875	18	22	24	5	5	-	-	-	-
Kwiguk	45	41 875	2	8	24	6	5	-	-	-	-
Nana Inupiat	284	48 167	28	59	66	79	19	27	6	-	11.6
Native Village of Noatak	85	34 063	12	17	29	14	11	2	-	-	2.4
Nome Eskimo Community	222	53 125	14	45	51	50	36	23	3	-	11.7
Native Village of Point Hope	135	61 250	7	16	37	19	37	18	1	-	14.1
Native Village of Selawik	48	22 292	5	20	9	10	2	2	-	-	4.2
Native Village of Shaktoolik	54	36 250	3	10	19	10	10	2	-	-	3.7
Native Village of Shishmaref	131	26 125	14	47	49	10	3	7	1	-	6.1
Native Village of Shungnak	57	44 375	6	9	19	9	8	-	-	6	10.5
Native Village of Teller	50	36 250	5	17	7	18	-	3	-	-	6.0
Native Village of Unalakleet	222	36 000	37	46	55	49	24	11	-	-	5.0
Village of Wainwright	59	56 250	5	9	9	20	13	-	1	2	5.1
Village of White Mountain	101	29 688	21	26	11	20	13	10	-	-	9.9
Koniag Aleut	431	40 781	36	109	97	77	50	47	10	5	14.4
Koniag Aleut	175	53 512	2	42	28	46	33	13	6	5	13.7
Village of Old Harbor	60	23 125	18	15	13	5	4	3	2	-	8.3
Native Village of Port Lions	44	24 167	9	14	9	3	1	6	2	-	18.2
Sealaska	127	23 958	43	23	15	22	11	13	-	-	10.2
Sealaska	105	34 792	29	17	15	22	9	13	-	-	12.4
Siberian Eskimo	282	24 306	56	90	87	39	6	4	-	-	1.4
Native Village of Gambell	131	27 639	27	33	50	16	5	-	-	-	-
Native Village of Savoonga	144	22 059	22	57	37	23	1	4	-	-	2.8
Tlingit-Haida	4 361	36 593	410	1 048	1 423	832	353	258	23	14	6.8
Chilkat Indian Village (Kluckwan)	43	30 536	-	18	20	2	1	-	2	-	4.7
Haida	435	43 250	18	79	145	122	38	28	-	5	7.6
Hoonah Indian Association	64	31 250	8	18	21	8	4	5	-	-	7.8
Hydaburg Cooperative Association	63	29 375	11	15	22	15	-	-	-	-	-
Organized Village of Kake	103	43 523	7	9	47	20	9	8	3	-	10.7
Ketchikan Indian Corporation	193	27 266	2	80	72	29	5	5	-	-	2.6
Klawock Cooperative Association	76	31 250	11	19	28	10	5	3	-	-	3.9
Organized Village of Saxman	102	34 000	10	29	35	15	6	7	-	-	6.9
Sitka Tribe of Alaska	119	30 673	16	33	36	21	6	7	-	-	5.9
Tlingit	2 591	37 693	261	592	821	488	233	169	18	9	7.6
Tsimshian	670	38 333	50	142	244	137	75	22	-	-	3.3
Metlakatla Indian Community Annette Island Reserve	241	40 938	11	52	91	68	15	4	-	-	1.7
Tsimshian	381	36 042	35	81	137	65	47	16	-	-	4.2
Unangan Aleut	725	46 827	62	121	196	169	76	76	12	13	13.9
Aleut Corporation	126	61 500	8	7	26	37	25	23	-	-	18.3
King Cove	100	36 875	4	28	34	15	5	9	-	5	14.0
Qagan Tayagungin Tribe of Sand Point Village	82	66 250	4	8	21	14	11	13	5	6	29.3
Saint Paul	135	41 563	16	13	59	24	13	8	2	-	7.4
South Naknek Village	47	26 250	9	13	8	14	2	1	-	-	2.1
Yup'ik	4 856	28 976	637	1 453	1 606	688	282	161	19	10	3.9
Akiachak Native Community	116	33 333	9	32	52	15	6	2	-	-	1.7
Village of Alakanuk	146	25 192	23	49	51	19	4	-	-	-	-
Algaaciq Native Village (St. Mary's)	84	27 500	3	37	28	8	8	-	-	-	-
Village of Aniak	58	30 833	7	14	23	10	-	4	-	-	6.9
Asa'carsarmiut Tribe	142	27 083	15	51	51	16	5	4	-	-	2.8
Bristol Bay	167	33 625	10	53	59	25	2	12	6	-	10.8
Calista	108	27 500	15	30	35	10	5	10	-	3	12.0
Village of Chefornak	55	36 094	4	19	15	8	7	-	2	-	3.6
Native Village of Chuathbaluk	28	28 750	4	9	13	-	2	-	-	-	-
Curyung Tribal Council (Native Village of Dillingham)	131	58 906	8	12	32	38	24	14	-	3	13.0
Emmonak Village	151	31 250	11	54	53	25	5	-	3	-	2.0
Native Village of Goodnews Bay	58	15 000	18	22	14	4	-	-	-	-	-
Native Village of Hooper Bay	192	22 917	36	70	59	19	4	2	2	-	2.1
Iqurmuit Traditional Council	43	25 313	-	21	16	6	-	-	-	-	-
Native Village of Kasigluk	103	33 125	6	32	45	4	15	-	1	-	1.0
Native Village of Kipnuk	98	33 864	5	23	41	18	5	6	-	-	6.1
Native Village of Kongiganak	4	20 000	-	4	-	-	-	-	-	-	-
Organized Village of Kwethluk	42	31 667	-	14	26	-	2	-	-	-	-
Native Village of Marshall (Fortuna Ledge)	57	38 125	6	10	29	10	2	-	-	-	-
Naknek Native Village	45	53 125	2	-	17	16	6	2	2	-	8.9
Native Village of Napakiak	71	27 679	11	20	38	2	-	-	-	-	-
Native Village of Napaskiak	81	29 688	13	17	38	6	5	2	-	-	2.5
New Koliganek Village Council	34	35 625	4	12	4	9	5	-	-	-	-
Newhalen Village	27	38 438	2	5	9	-	8	3	-	-	11.1
Newtok Village	66	33 929	2	17	29	16	-	-	-	2	3.0
Native Village of Nightmute	32	30 000	1	11	9	9	-	2	-	-	6.3
Native Village of Nunapitchuk	99	30 938	10	28	38	18	5	-	-	-	-
Orutsararmuit Native Village (Bethel)	78	41 944	2	22	32	7	6	9	-	-	11.5
Native Village of Saint Michael	69	27 250	8	22	23	13	3	-	-	-	-
Stebbins Community Association	116	21 136	27	47	31	3	5	3	-	-	2.6
Traditional Village of Togiak	84	13 000	32	29	16	5	2	-	-	-	-
Native Village of Tuntutuliak	64	25 500	4	27	19	13	1	-	-	-	-

Table 31. **Income in 1999 of Households With an American Indian and Alaska Native Householder for Selected American Indian and Alaska Native Tribes (One Tribe Reported): 2000**—Con.

[Data based on a sample (except Tables 79 and 80). For information on confidentiality protection, coverage, sampling error, and nonsampling error, see Appendix G. Tribes are shown if respondents reported only one tribe or as American Indian or Alaska Native only and met the specified threshold. For more information, see "How to Use This Census Report"]

Region Division	Total households	Median income in 1999 (dollars)	Household income in 1999								Percent of households with income in 1999 of $100,000 or more
			Less than $10,000	$10,000 to $24,999	$25,000 to $49,999	$50,000 to $74,999	$75,000 to $99,999	$100,000 to $149,999	$150,000 to $199,999	$200,000 or more	
Pacific Division—Con.											
American Indian and Alaska Native—Con.											
Alaska Native—Con.											
Yup'ik—Con.											
Native Village of Tununak	71	21 875	14	25	28	4	-	-	-	-	-
Yup'ik	1 395	29 258	204	399	424	223	84	59	-	2	4.4
Yup'ik Eskimo	326	31 528	38	94	93	51	32	18	-	-	5.5

Table 32. **Poverty Status in 1999 for Selected American Indian and Alaska Native Tribes (One Tribe Reported): 2000**

[Data based on a sample (except Tables 79 and 80). For information on confidentiality protection, coverage, sampling error, and nonsampling error, see Appendix G. Tribes are shown if respondents reported only one tribe or as American Indian or Alaska Native only and met the specified threshold. For more information, see "How to Use This Census Report"]

Region Division	Population for whom poverty status is determined									Families with income in 1999 below poverty level			
		Income in 1999 below poverty level								All families		Families with female householder, no husband present, with related children under 18 years	
		All ages		Related children				Population 65 years and over					
				Under 18 years		5 to 17 years							
	Total	Number	Percent	Number	Percent	Number	Percent	Number	Percent	Number	Percent	Number	Percent
Northeast Region	**52 039 565**	**5 919 007**	**11.4**	**1 891 775**	**14.9**	**1 351 398**	**14.3**	**663 261**	**9.5**	**1 151 474**	**8.4**	**558 250**	**34.4**
American Indian and Alaska Native	**153 504**	**38 004**	**24.8**	**14 540**	**31.7**	**10 331**	**30.1**	**2 226**	**21.9**	**7 663**	**20.9**	**4 090**	**46.5**
American Indian	**95 044**	**20 645**	**21.7**	**6 960**	**27.5**	**4 942**	**25.8**	**1 131**	**18.0**	**4 508**	**18.7**	**2 296**	**43.2**
Abenaki Nation of Missiquoi	1 942	322	16.6	78	16.8	69	18.9	-	-	117	20.4	48	53.9
Algonquian	348	141	40.5	29	56.9	29	67.4	-	-	54	40.0	38	95.0
Apache	1 024	196	19.1	40	18.1	24	12.3	-	-	37	11.9	11	47.8
Apache	834	174	20.9	32	19.3	24	16.2	-	-	30	11.6	11	52.4
Blackfeet	2 478	623	25.1	116	28.6	85	24.5	26	21.7	199	26.7	107	58.2
Canadian and Latin American	17 036	3 118	18.3	927	19.8	687	19.7	219	26.8	607	15.5	268	41.9
Canadian Indian	505	90	17.8	11	13.4	11	21.2	7	25.0	54	24.5	39	70.9
Central American Indian	3 804	654	17.2	244	22.6	176	20.8	33	19.9	130	13.9	62	40.8
Mexican American Indian	4 540	986	21.7	314	20.1	194	20.4	69	55.2	164	20.0	42	49.4
South American Indian	5 223	739	14.1	178	14.5	137	13.0	74	19.3	141	10.9	72	31.7
Spanish American Indian	2 653	560	21.1	137	20.4	126	25.0	36	33.3	116	19.0	51	44.0
Cherokee	10 922	2 568	23.5	731	32.6	545	30.8	165	22.7	524	17.5	266	33.8
Cherokee	10 436	2 507	24.0	722	34.0	541	31.6	160	22.2	511	17.9	259	33.6
Chippewa	1 394	256	18.4	74	23.8	57	21.7	-	-	91	23.4	52	51.0
Chippewa	973	216	22.2	72	28.2	55	25.6	-	-	53	26.5	34	59.6
Choctaw	523	54	10.3	18	19.1	9	12.3	2	4.5	13	10.7	13	61.9
Choctaw	445	54	12.1	18	20.2	9	13.2	2	5.1	13	13.0	13	61.9
Creek	355	55	15.5	6	5.5	-	-	10	30.3	10	16.4	-	-
Muscogee Creek Nation	304	55	18.1	6	6.7	-	-	10	30.3	10	21.7	-	-
Delaware	1 870	250	13.4	68	15.6	28	8.4	16	10.1	78	15.3	41	42.3
Delaware	250	41	16.4	-	-	-	-	-	-	7	11.9	1	16.7
Lenni-Lanape	803	110	13.7	23	12.8	12	8.8	5	5.5	34	17.4	26	46.4
Ramapough Mountain	694	36	5.2	12	6.3	12	7.2	-	-	21	10.0	7	25.0
Iroquois	21 645	4 693	21.7	1 826	29.7	1 285	27.7	258	16.3	967	17.2	475	38.2
Cayuga Nation	735	266	36.2	113	52.3	103	56.3	9	18.8	59	33.0	27	61.4
Iroquois	1 104	276	25.0	81	34.6	66	34.2	5	7.0	51	16.1	13	30.2
Mohawk	9 542	1 882	19.7	803	30.1	577	28.1	125	16.0	346	14.7	175	33.4
Oneida Nation of New York	1 094	102	9.3	11	3.9	11	5.9	21	32.3	6	2.0	4	13.3
Onondaga	1 897	363	19.1	139	19.9	95	19.2	41	41.0	68	15.0	24	29.3
Seneca	5 475	1 450	26.5	537	35.5	342	30.9	54	13.5	368	23.7	195	46.1
Seneca Nation	528	131	24.8	62	39.2	55	41.4	-	-	23	16.2	15	55.6
Tonawanda Band of Seneca	298	18	6.0	5	5.5	3	4.5	3	6.3	2	3.8	-	-
Tuscarora	725	108	14.9	46	19.9	12	6.5	-	-	13	7.3	13	27.1
Long Island	545	130	23.9	31	19.3	31	24.6	21	41.2	41	27.2	17	53.1
Poospatuck	254	91	35.8	31	37.3	31	42.5	2	10.5	21	31.3	17	60.7
Lumbee	463	44	9.5	-	-	-	-	-	-	17	11.3	-	-
Maliseet	770	200	26.0	86	26.9	40	17.0	9	31.0	25	18.7	16	36.4
Maliseet	705	173	24.5	76	25.3	30	14.0	7	25.9	25	21.9	16	48.5
Micmac	1 896	389	20.5	98	20.8	79	22.3	-	-	68	13.9	36	25.9
Micmac	1 833	377	20.6	92	21.2	73	22.0	-	-	68	14.1	36	26.3
Mohegan	765	60	7.8	27	10.6	8	4.2	5	7.0	5	3.0	-	-
Nanticoke Lenni-Lenape	617	94	15.2	19	13.9	19	17.6	27	38.0	28	15.8	8	22.9
Narragansett	1 858	702	37.8	336	49.1	209	46.7	56	41.5	128	32.2	90	61.6
Navajo	883	156	17.7	41	17.3	27	14.6	10	21.3	18	8.8	8	12.9
Nipmuc	410	58	14.1	28	20.4	28	22.0	-	-	19	23.5	6	24.0
Nipmuc	400	58	14.5	28	20.4	28	22.0	-	-	19	23.8	6	24.0
Passamaquoddy	2 233	675	30.2	253	37.9	162	31.9	22	22.0	128	23.2	75	53.6
Passamaquoddy	2 231	675	30.3	253	37.9	162	31.9	22	22.0	128	23.3	75	53.6
Penobscot	1 560	388	24.9	127	33.3	70	25.5	22	20.0	122	23.6	70	61.9
Pequot	1 141	294	25.8	176	33.1	104	28.6	-	-	26	9.9	26	25.5
Mashantucket Pequot	580	99	17.1	53	16.8	3	1.6	-	-	2	1.4	2	3.7
Pequot	549	195	35.5	123	56.9	101	57.1	-	-	24	19.5	24	50.0
Pueblo	678	204	30.1	89	45.6	85	54.5	4	9.5	62	32.5	17	51.5
Santo Domingo	368	168	45.7	83	68.6	79	76.0	4	18.2	51	43.6	17	51.5
Seminole	433	127	29.3	33	50.0	9	21.4	28	40.0	24	24.0	14	100.0
Seminole	418	127	30.4	33	50.0	9	21.4	28	40.0	24	24.0	14	100.0
Shinnecock	1 272	364	28.6	126	43.3	96	43.4	7	5.1	103	35.5	86	47.3
Sioux	1 719	339	19.7	99	26.3	86	26.6	-	-	59	14.3	32	49.2
Sioux	940	189	20.1	84	39.3	71	41.0	-	-	40	16.3	28	100.0
Teton Sioux	388	95	24.5	10	11.8	10	12.0	-	-	13	12.5	4	16.7
Wampanoag	1 927	246	12.8	67	12.1	60	14.6	11	5.0	65	11.6	52	35.1
Gay Head (Aquinnah) Wampanoag	381	36	9.4	5	3.5	5	4.3	3	7.0	9	8.0	6	25.0
Wampanoag	1 274	192	15.1	52	16.2	45	18.7	8	5.3	56	14.7	46	47.4
Alaska Native	**1 137**	**233**	**20.5**	**90**	**22.1**	**75**	**21.6**	**6**	**11.5**	**47**	**25.5**	**4**	**15.4**
New England Division	**13 477 128**	**1 223 020**	**9.1**	**369 200**	**11.3**	**261 642**	**10.8**	**151 494**	**8.5**	**229 694**	**6.4**	**119 559**	**30.6**
American Indian and Alaska Native	**40 576**	**9 694**	**23.9**	**3 571**	**30.0**	**2 487**	**27.4**	**509**	**19.9**	**1 941**	**19.6**	**1 174**	**47.9**
American Indian	**27 476**	**5 994**	**21.8**	**2 029**	**27.0**	**1 385**	**24.2**	**242**	**14.6**	**1 300**	**18.3**	**755**	**45.8**
Abenaki Nation of Missiquoi	1 717	304	17.7	78	19.2	69	21.5	-	-	114	21.2	48	55.2
Blackfeet	963	198	20.6	9	8.3	9	8.3	5	12.8	56	19.4	29	51.8
Canadian and Latin American	2 611	516	19.8	159	17.7	113	17.3	7	4.6	93	16.1	73	58.9
Mexican American Indian	756	186	24.6	41	14.4	17	10.1	-	-	15	12.4	9	100.0
South American Indian	830	90	10.8	-	-	-	-	-	-	13	7.3	13	32.5
Spanish American Indian	425	82	19.3	37	23.6	31	25.4	-	-	13	12.7	6	26.1
Cherokee	2 580	641	24.8	244	40.7	157	34.1	23	16.9	139	21.0	88	44.9
Cherokee	2 512	636	25.3	239	40.2	157	34.1	23	16.9	139	22.2	88	44.9
Chippewa	330	33	10.0	11	25.6	6	15.8	-	(X)	3	3.1	-	-
Iroquois	1 313	212	16.1	34	18.6	26	17.1	13	10.7	54	12.5	23	25.3
Iroquois	336	85	25.3	16	24.2	8	13.8	5	21.7	21	21.0	13	52.0
Mohawk	779	93	11.9	16	16.5	16	21.6	8	8.3	31	11.5	8	17.4
Maliseet	748	200	26.7	86	26.9	40	17.0	9	37.5	25	18.7	16	36.4
Maliseet	683	173	25.3	76	25.3	30	14.0	7	31.8	25	21.9	16	48.5
Micmac	1 787	384	21.5	98	20.8	79	22.3	-	-	68	14.7	36	27.7
Micmac	1 724	372	21.6	92	21.2	73	22.0	-	-	68	15.0	36	28.1

Table 32. **Poverty Status in 1999 for Selected American Indian and Alaska Native Tribes (One Tribe Reported): 2000**—Con.

[Data based on a sample (except Tables 79 and 80). For information on confidentiality protection, coverage, sampling error, and nonsampling error, see Appendix G. Tribes are shown if respondents reported only one tribe or as American Indian or Alaska Native only and met the specified threshold. For more information, see "How to Use This Census Report"]

Region Division	Population for whom poverty status is determined									Families with income in 1999 below poverty level			
		Income in 1999 below poverty level								All families		Families with female householder, no husband present, with related children under 18 years	
		All ages		Related children				Population 65 years and over					
				Under 18 years		5 to 17 years							
	Total	Number	Percent	Number	Percent	Number	Percent	Number	Percent	Number	Percent	Number	Percent
New England Division—Con.													
American Indian and Alaska Native—Con.													
American Indian—Con.													
Mohegan	698	53	7.6	27	10.8	8	4.3	5	8.2	5	3.4	-	-
Narragansett	1 790	674	37.7	322	48.5	209	47.3	56	44.4	128	33.4	90	61.6
Navajo	277	37	13.4	17	15.7	13	13.3	-	-	3	5.9	3	15.8
Nipmuc	390	58	14.9	28	20.4	28	22.0	-	-	19	26.0	6	24.0
Nipmuc	380	58	15.3	28	20.4	28	22.0	-	-	19	26.4	6	24.0
Passamaquoddy	2 168	655	30.2	246	37.2	155	30.9	22	23.9	128	24.0	75	53.6
Passamaquoddy	2 166	655	30.2	246	37.2	155	30.9	22	23.9	128	24.1	75	53.6
Penobscot	1 486	358	24.1	122	32.8	65	24.2	22	20.0	114	22.4	70	61.9
Pequot	1 127	294	26.1	176	33.1	104	28.6	-	-	26	9.9	26	25.5
Mashantucket Pequot	580	99	17.1	53	16.8	3	1.6	-	-	2	1.4	2	3.7
Pequot	535	195	36.4	123	56.9	101	57.1	-	-	24	19.5	24	50.0
Sioux	514	103	20.0	15	20.8	15	24.2	-	-	8	6.9	3	20.0
Wampanoag	1 795	238	13.3	67	12.8	60	15.9	11	5.2	65	12.2	52	35.1
Gay Head (Aquinnah) Wampanoag	308	36	11.7	5	4.5	5	6.0	3	7.0	9	9.2	6	25.0
Wampanoag	1 247	184	14.8	52	16.2	45	18.7	8	5.4	56	15.1	46	47.4
Alaska Native	**412**	**104**	**25.2**	**29**	**20.0**	**14**	**13.1**	**-**	**(X)**	**28**	**41.8**	**2**	**66.7**
Middle Atlantic Division	**38 562 437**	**4 695 987**	**12.2**	**1 522 575**	**16.1**	**1 089 756**	**15.6**	**511 767**	**9.8**	**921 780**	**9.2**	**438 691**	**35.6**
American Indian and Alaska Native	**112 928**	**28 310**	**25.1**	**10 969**	**32.3**	**7 844**	**31.1**	**1 717**	**22.6**	**5 722**	**21.4**	**2 916**	**45.9**
American Indian	**67 568**	**14 651**	**21.7**	**4 931**	**27.8**	**3 557**	**26.5**	**889**	**19.3**	**3 208**	**18.9**	**1 541**	**42.1**
Apache	717	149	20.8	32	16.7	24	13.8	-	-	30	13.0	11	47.8
Apache	619	149	24.1	32	21.1	24	17.9	-	-	30	14.1	11	52.4
Blackfeet	1 515	425	28.1	107	36.1	76	31.9	21	25.9	143	31.2	78	60.9
Canadian and Latin American	14 425	2 602	18.0	768	20.3	574	20.3	212	31.8	514	15.4	195	37.9
Central American Indian	3 555	600	16.9	217	21.7	165	20.8	26	17.1	112	12.6	51	36.2
Mexican American Indian	3 784	800	21.1	273	21.4	177	22.6	69	64.5	149	21.3	33	43.4
South American Indian	4 393	649	14.8	178	18.3	137	16.3	74	25.6	128	11.5	59	31.6
Spanish American Indian	2 228	478	21.5	100	19.5	95	24.8	36	39.1	103	20.3	45	48.4
Cherokee	8 342	1 927	23.1	487	29.7	388	29.6	142	24.0	385	16.5	178	30.1
Cherokee	7 924	1 871	23.6	483	31.5	384	30.7	137	23.4	372	16.7	171	29.8
Chippewa	1 064	223	21.0	63	23.5	51	22.7	-	-	88	30.2	52	54.7
Chippewa	727	183	25.2	61	28.1	49	26.9	-	-	50	32.1	34	59.6
Choctaw	389	52	13.4	18	29.0	9	18.4	-	-	13	13.1	13	61.9
Choctaw	336	52	15.5	18	29.0	9	18.4	-	-	13	16.7	13	61.9
Delaware	1 765	228	12.9	68	15.6	28	8.4	16	10.1	74	15.4	41	42.3
Lenni-Lanape	796	108	13.6	23	12.8	12	8.8	5	5.5	34	17.4	26	46.4
Ramapough Mountain	667	36	5.4	12	6.3	12	7.2	-	-	21	10.9	7	25.0
Iroquois	20 332	4 481	22.0	1 792	30.0	1 259	28.0	245	16.8	913	17.6	452	39.2
Cayuga Nation	728	266	36.5	113	52.3	103	56.3	9	18.8	59	33.0	27	61.4
Iroquois	768	191	24.9	65	38.7	58	43.0	-	-	30	13.8	-	-
Mohawk	8 763	1 789	20.4	787	30.7	561	28.3	117	17.1	315	15.1	167	34.9
Oneida Nation of New York	1 049	91	8.7	11	4.0	11	6.0	21	33.3	6	2.0	4	13.3
Onondaga	1 878	352	18.7	139	19.9	95	19.2	41	41.0	68	15.0	24	29.3
Seneca	5 388	1 438	26.7	535	35.5	340	31.0	54	13.5	366	24.0	193	46.8
Seneca Nation	520	131	25.2	62	39.2	55	41.4	-	-	23	17.2	15	55.6
Tonawanda Band of Seneca	298	18	6.0	5	5.5	3	4.5	3	6.3	2	3.8	-	-
Tuscarora	704	108	15.3	46	20.6	12	6.8	-	-	13	7.9	13	33.3
Long Island	485	104	21.4	31	23.0	31	31.0	21	41.2	21	16.0	17	53.1
Poospatuck	248	85	34.3	31	37.3	31	42.5	2	10.5	21	31.3	17	60.7
Lumbee	359	31	8.6	-	-	-	-	-	-	9	7.6	-	-
Nanticoke Lenni-Lenape	617	94	15.2	19	13.9	19	17.6	27	38.0	28	15.8	8	22.9
Navajo	606	119	19.6	24	18.6	14	16.1	10	24.4	15	9.8	5	11.6
Pueblo	553	165	29.8	83	47.2	79	56.0	4	9.5	56	35.7	17	73.9
Seminole	337	81	24.0	13	28.3	3	8.3	28	40.0	12	16.2	2	100.0
Shinnecock	1 243	364	29.3	126	43.3	96	43.4	7	5.1	103	36.3	86	47.3
Sioux	1 205	236	19.6	84	27.5	71	27.2	-	-	51	17.1	29	58.0
Sioux	670	132	19.7	69	38.8	56	38.6	-	-	32	19.2	25	100.0
Teton Sioux	282	71	25.2	10	17.2	10	17.2	-	-	13	16.3	4	19.0
Alaska Native	**725**	**129**	**17.8**	**61**	**23.3**	**61**	**25.3**	**6**	**11.5**	**19**	**16.2**	**2**	**8.7**
Midwest Region	**62 613 918**	**6 360 113**	**10.2**	**2 093 807**	**12.9**	**1 438 999**	**12.0**	**645 470**	**8.3**	**1 205 159**	**7.2**	**586 049**	**31.7**
American Indian and Alaska Native	**389 454**	**104 573**	**26.9**	**43 786**	**32.8**	**30 623**	**31.2**	**3 911**	**21.3**	**21 075**	**22.7**	**11 684**	**47.5**
American Indian	**319 380**	**87 248**	**27.3**	**36 743**	**33.5**	**25 847**	**31.8**	**3 185**	**21.3**	**18 106**	**23.2**	**10 059**	**47.6**
Apache	3 049	681	22.3	198	29.1	125	27.6	21	19.3	101	11.9	59	35.5
Apache	2 343	492	21.0	133	27.1	83	27.1	18	19.1	70	10.5	38	32.5
Arapahoe	353	96	27.2	43	30.3	21	20.2	-	-	19	27.5	12	63.2
Arapahoe	238	40	16.8	12	13.3	9	12.7	-	-	11	23.9	5	41.7
Arikara	356	110	30.9	31	28.4	25	29.8	23	67.6	23	28.4	14	46.7
Blackfeet	3 422	694	20.3	172	24.0	122	22.1	13	11.5	190	19.9	85	44.3
Brotherton	448	34	7.6	12	11.8	12	15.0	3	8.6	13	9.1	7	36.8
Canadian and Latin American	11 940	2 471	20.7	956	23.8	624	21.8	53	16.1	404	15.6	175	48.7
Canadian Indian	888	162	18.2	59	23.9	43	23.0	-	-	47	19.0	47	77.0
Central American Indian	359	92	25.6	38	24.8	9	8.8	13	100.0	-	-	-	-
Mexican American Indian	8 985	1 989	22.1	740	25.1	483	23.8	21	11.9	324	16.1	108	42.5
South American Indian	780	61	7.8	14	4.3	14	5.0	5	10.4	6	4.9	-	(X)
Spanish American Indian	810	150	18.5	105	30.4	75	28.2	6	10.0	21	15.1	20	66.7
Cherokee	40 751	7 766	19.1	2 036	21.1	1 393	18.8	405	15.9	1 809	15.9	766	42.0
Cherokee	38 042	7 463	19.6	1 959	22.1	1 328	19.6	398	16.9	1 732	16.3	745	43.2
Eastern Cherokee	404	62	15.3	10	9.8	5	7.1	1	4.8	22	22.0	8	17.8
Northern Cherokee Nation of Missouri and Arkansas	606	46	7.6	14	8.0	14	9.0	3	4.0	29	13.4	2	22.2
Western Cherokee	1 271	175	13.8	50	13.0	43	14.1	3	5.9	23	7.2	11	28.2
Cheyenne	1 040	293	28.2	73	23.7	63	26.0	10	40.0	97	33.3	39	50.0

Table 32. **Poverty Status in 1999 for Selected American Indian and Alaska Native Tribes (One Tribe Reported): 2000**—Con.

[Data based on a sample (except Tables 79 and 80). For information on confidentiality protection, coverage, sampling error, and nonsampling error, see Appendix G. Tribes are shown if respondents reported only one tribe or as American Indian or Alaska Native only and met the specified threshold. For more information, see "How to Use This Census Report"]

Region Division	Population for whom poverty status is determined									Families with income in 1999 below poverty level			
		Income in 1999 below poverty level								All families		Families with female householder, no husband present, with related children under 18 years	
		All ages		Related children				Population 65 years and over					
				Under 18 years		5 to 17 years							
	Total	Number	Percent	Number	Percent	Number	Percent	Number	Percent	Number	Percent	Number	Percent
Midwest Region—Con.													
American Indian and Alaska Native—Con.													
American Indian—Con.													
Cheyenne—Con.													
Cheyenne	814	224	27.5	45	19.4	40	19.8	10	50.0	80	32.8	35	55.6
Northern Cheyenne	201	69	34.3	28	36.8	23	57.5	-	-	17	42.5	4	26.7
Chickasaw	928	184	19.8	71	24.1	68	32.4	-	-	50	20.2	25	69.4
Chippewa	86 379	21 758	25.2	9 408	31.3	6 555	29.2	811	19.7	4 743	21.9	2 815	44.1
Bad River Band of the Lake Superior Tribe	2 352	567	24.1	241	29.1	181	27.7	12	12.1	123	21.0	75	45.2
Bay Mills Indian Community of the Sault Ste. Marie Band	907	130	14.3	54	15.9	44	18.9	8	23.5	17	7.6	17	35.4
Bois Forte/Nett Lake Band of Chippewa	1 428	538	37.7	227	43.6	162	42.3	11	20.0	121	32.8	79	61.2
Chippewa	25 073	5 359	21.4	2 057	26.0	1 524	24.9	278	21.3	1 042	17.6	640	42.0
Fond du Lac	1 420	403	28.4	152	37.3	98	33.7	33	40.7	84	20.4	57	44.2
Grand Portage	459	131	28.5	63	47.4	55	60.4	5	15.2	35	29.7	20	69.0
Grand Traverse Band of Ottawa and Chippewa Indians	2 415	325	13.5	112	13.5	48	8.5	8	7.9	68	10.2	37	24.2
Keweenaw Bay Indian Community of the L'Anse and Ontonagon Bands	1 101	136	12.4	43	12.7	38	12.9	8	17.0	30	12.5	15	30.6
Lac Court Oreilles Band of Lake Superior Chippewa	3 377	776	23.0	333	27.5	202	23.8	40	21.5	172	18.9	97	31.3
Lac du Flambeau	1 544	431	27.9	246	39.5	174	38.2	8	13.1	101	24.7	59	43.4
Lac Vieux Desert Band of Lake Superior Chippewa	167	22	13.2	8	11.9	5	10.6	-	-	9	17.0	6	75.0
Lake Superior	322	33	10.2	13	14.8	11	14.3	-	-	9	11.7	2	13.3
Leech Lake	4 377	1 462	33.4	632	38.0	443	36.2	60	28.7	385	34.8	215	51.1
Mille Lacs	2 174	633	29.1	263	33.0	128	24.8	13	13.1	164	28.1	102	40.6
Minnesota Chippewa	1 726	377	21.8	165	30.7	156	32.0	-	-	96	20.4	53	41.1
Red Cliff Band of Lake Superior Chippewa	1 589	407	25.6	209	32.9	128	26.2	10	20.8	91	22.4	41	54.7
Red Lake Band of Chippewa Indians	7 209	2 532	35.1	1 233	41.0	818	38.2	66	29.2	524	32.3	309	44.0
Saginaw Chippewa	2 106	219	10.4	75	11.7	62	15.1	10	8.9	45	8.0	21	13.0
St. Croix Chippewa	1 147	323	28.2	151	33.3	92	27.8	-	-	83	23.3	62	37.8
Sault Ste. Marie Chippewa	8 478	1 020	12.0	451	15.5	276	12.8	52	10.6	192	9.4	118	31.6
Sokoagon Chippewa	449	172	38.3	83	49.1	77	52.7	8	42.1	37	35.6	19	73.1
Turtle Mountain Band	10 838	3 936	36.3	1 834	43.8	1 241	39.6	122	26.5	923	33.5	538	64.0
White Earth	5 483	1 783	32.5	750	44.6	583	44.5	59	18.0	379	23.9	226	42.0
Choctaw	3 722	404	10.9	100	9.6	65	8.2	59	23.0	111	10.5	14	11.9
Choctaw	3 098	366	11.8	77	8.8	46	6.9	59	28.9	104	12.1	12	10.5
Oklahoma Choctaw	492	12	2.4	8	6.0	8	7.6	-	-	2	1.3	-	(X)
Comanche	740	85	11.5	14	7.2	14	8.5	-	-	4	2.8	-	-
Comanche	740	85	11.5	14	7.2	14	8.5	-	-	4	2.8	-	-
Cree	458	97	21.2	11	8.3	11	9.6	-	-	4	5.0	2	50.0
Creek	1 644	276	16.8	98	18.5	47	12.5	4	4.4	78	14.6	34	47.9
Muscogee Creek Nation	1 559	223	14.3	85	16.5	47	12.5	4	4.8	59	11.7	34	47.9
Crow	592	131	22.1	53	28.5	35	26.5	6	54.5	20	14.0	16	29.1
Delaware	994	43	4.3	-	-	-	-	-	-	17	6.4	7	28.0
Delaware	801	36	4.5	-	-	-	-	-	-	14	6.5	7	46.7
Hidatsa	313	113	36.1	52	36.4	44	39.3	9	60.0	13	20.0	5	18.5
Iowa	766	115	15.0	46	16.0	8	4.4	-	-	13	6.2	13	35.1
Iowa	521	96	18.4	41	17.2	8	5.2	-	-	13	10.9	13	61.9
Iroquois	11 718	2 018	17.2	692	20.0	497	19.3	124	19.8	455	14.6	253	34.4
Iroquois	473	78	16.5	24	25.0	17	21.3	4	8.9	1	1.2	1	6.7
Mohawk	1 047	169	16.1	58	27.5	38	23.9	23	31.1	31	12.9	29	70.7
Oneida Nation of New York	8 701	1 507	17.3	507	19.1	363	18.3	92	21.0	352	15.0	185	31.8
Seneca	354	40	11.3	12	13.6	10	15.9	-	-	16	14.8	10	45.5
Seneca-Cayuga	176	48	27.3	26	37.7	14	25.5	2	28.6	8	20.5	-	(X)
Wyandotte	610	102	16.7	57	25.6	47	32.6	3	6.8	30	17.2	11	26.8
Kickapoo	956	143	15.0	41	13.3	38	15.5	3	3.7	37	12.0	32	29.9
Kickapoo	944	131	13.9	41	13.3	38	15.5	3	3.7	25	8.4	20	21.1
Kiowa	432	62	14.4	24	16.6	9	8.3	-	(X)	9	12.3	7	26.9
Kiowa	429	59	13.8	24	16.6	9	8.3	-	(X)	9	12.3	7	26.9
Lumbee	1 290	130	10.1	76	18.3	70	23.3	-	-	29	8.5	11	100.0
Menominee	7 793	2 102	27.0	1 006	32.4	809	33.3	65	21.6	473	27.4	318	52.3
Miami	2 320	165	7.1	50	7.9	46	9.1	7	7.4	28	3.6	14	25.0
Indiana Miami	395	35	8.9	-	-	-	-	7	43.8	9	6.6	7	100.0
Miami	1 596	103	6.5	41	10.0	37	11.7	-	-	13	2.4	7	14.3
Oklahoma Miami	273	27	9.9	9	8.2	9	10.1	-	-	6	7.1	-	(X)
Navajo	2 683	453	16.9	89	11.6	70	12.1	32	41.0	32	6.9	25	29.1
Omaha	3 644	1 425	39.1	641	40.3	507	42.0	60	37.3	246	33.8	152	52.6
Oneida Tribe of Wisconsin	796	78	9.8	21	9.2	19	10.4	-	-	23	10.9	23	24.0
Osage	802	112	14.0	50	21.8	29	14.9	8	19.5	20	10.3	-	-
Ottawa	4 589	549	12.0	106	9.5	84	9.5	50	16.3	157	13.0	72	38.1
Little River Band of Ottawa Indians of Michigan	714	66	9.2	8	5.5	6	5.0	5	29.4	21	9.5	5	17.9
Little Traverse Bay Bands of Ottawa Indians of Michigan	1 149	116	10.1	25	9.7	22	11.1	6	7.4	38	11.4	21	36.8
Ottawa	2 407	334	13.9	66	10.7	49	10.0	37	20.2	87	15.8	46	48.9
Pawnee	391	59	15.1	18	20.0	18	29.0	-	-	3	4.1	-	(X)
Pawnee	364	57	15.7	18	25.0	18	34.0	-	-	3	4.1	-	(X)
Peoria	240	24	10.0	18	16.4	-	-	-	-	3	4.2	-	-
Pima	306	108	35.3	70	52.2	34	34.7	-	(X)	4	5.5	-	-
Ponca	792	249	31.4	113	36.7	74	34.6	-	-	72	32.0	52	57.8
Ponca	633	193	30.5	91	32.6	62	31.8	-	-	45	27.6	33	54.1
Potawatomi	6 713	1 136	16.9	440	17.5	287	15.5	51	14.8	223	12.7	133	28.9
Citizen Potawatomi Nation	411	27	6.6	5	3.4	5	5.6	4	16.0	12	9.2	6	42.9
Forest County Potawatomi Community	144	8	5.6	2	3.0	-	-	-	-	2	4.8	2	33.3
Pokagon Band of Potawatomi Indians	759	128	16.9	48	13.7	44	15.1	-	(X)	24	14.3	15	30.6

Table 32. **Poverty Status in 1999 for Selected American Indian and Alaska Native Tribes (One Tribe Reported): 2000**—Con.

[Data based on a sample (except Tables 79 and 80). For information on confidentiality protection, coverage, sampling error, and nonsampling error, see Appendix G. Tribes are shown if respondents reported only one tribe or as American Indian or Alaska Native only and met the specified threshold. For more information, see "How to Use This Census Report"]

Region Division	Population for whom poverty status is determined									Families with income in 1999 below poverty level			
		Income in 1999 below poverty level								All families		Families with female householder, no husband present, with related children under 18 years	
		All ages		Related children				Population 65 years and over					
				Under 18 years		5 to 17 years							
	Total	Number	Percent	Number	Percent	Number	Percent	Number	Percent	Number	Percent	Number	Percent
Midwest Region—Con.													
American Indian and Alaska Native—Con.													
American Indian—Con.													
Potawatomi—Con.													
Potawatomi	4 178	817	19.6	338	22.0	218	18.6	41	18.2	156	14.4	92	30.3
Prairie Band of Potawatomi Indians	1 021	128	12.5	34	10.1	10	4.7	6	8.5	24	8.7	13	16.9
Pueblo	1 076	164	15.2	39	13.0	36	13.8	17	32.1	20	6.8	2	5.9
Sac and Fox	1 716	424	24.7	183	33.8	104	30.4	16	20.0	78	17.6	22	20.4
Sac and Fox	366	38	10.4	6	9.5	6	10.3	4	11.4	3	2.9	-	-
Sac and Fox Tribe of the Mississippi in Iowa	1 211	344	28.4	151	34.8	83	33.2	12	26.7	67	22.9	19	22.4
Seminole	592	164	27.7	43	26.7	33	25.8	6	14.3	13	10.4	8	47.1
Seminole	541	153	28.3	41	26.1	31	25.0	6	14.3	13	10.7	8	47.1
Shawnee	1 158	225	19.4	53	17.7	34	18.9	-	-	44	17.3	-	-
Shawnee	933	215	23.0	53	23.7	34	21.3	-	-	44	18.3	-	-
Shoshone	414	142	34.3	81	60.4	72	61.5	2	7.1	31	34.1	29	64.4
Shoshone	378	142	37.6	81	66.9	72	69.2	2	7.1	31	36.0	29	64.4
Sioux	76 004	33 614	44.2	16 119	50.8	11 504	49.4	979	32.7	6 647	40.4	3 889	59.8
Cheyenne River Sioux	8 121	3 535	43.5	1 583	47.5	1 111	45.7	134	38.5	798	42.6	441	62.9
Crow Creek Sioux	2 197	1 140	51.9	538	60.4	376	59.0	41	62.1	244	46.0	97	57.4
Dakota Sioux	1 288	524	40.7	289	51.7	218	52.5	15	37.5	104	39.7	51	52.0
Flandreau Santee Sioux	316	42	13.3	22	16.3	22	19.3	4	28.6	9	8.9	3	7.3
Fort Peck Sioux	277	119	43.0	55	40.7	47	48.0	-	(X)	14	32.6	13	81.3
Lower Brule Sioux	1 328	664	50.0	353	60.5	238	58.6	11	26.8	117	48.8	77	64.7
Lower Sioux Indian Community of Minnesota Mdewakanton Sioux	448	50	11.2	17	11.5	6	5.3	-	-	8	6.6	6	12.5
Mdewakanton Sioux	346	42	12.1	18	16.5	12	13.6	-	-	11	10.3	5	25.0
Oglala Sioux	18 300	9 398	51.4	4 800	58.6	3 509	57.5	264	36.6	1 764	46.9	1 062	66.5
Pine Ridge Sioux	609	260	42.7	108	56.8	87	58.4	5	19.2	44	33.6	44	58.7
Rosebud Sioux	11 949	6 168	51.6	3 063	58.1	2 181	56.9	204	39.4	1 236	49.1	687	63.8
Santee Sioux of Nebraska	1 645	476	28.9	188	34.8	141	33.9	15	15.6	118	27.7	67	46.5
Sioux	6 604	2 113	32.0	802	35.7	564	33.0	28	8.7	335	25.4	205	50.0
Sisseton Sioux	381	147	38.6	49	38.3	24	34.3	14	93.3	17	23.6	6	54.5
Sisseton-Wahpeton	4 831	1 580	32.7	699	35.7	484	33.2	24	13.7	343	30.9	232	53.6
Spirit Lake Sioux (formerly Devils Lake Sioux)	2 277	1 141	50.1	616	56.2	461	55.7	18	45.0	228	46.2	151	66.8
Standing Rock Sioux	7 771	3 511	45.2	1 624	48.9	1 181	48.4	133	51.8	749	42.7	417	58.9
Teton Sioux	1 720	340	19.8	119	22.0	79	20.1	3	7.7	84	19.4	47	46.1
Yankton Sioux	4 569	2 022	44.3	1 036	51.5	661	49.6	42	23.9	362	39.8	257	57.4
Stockbridge-Munsee Community of Mohican Indians of Wisconsin	1 734	255	14.7	137	26.0	67	20.9	13	10.2	43	9.2	22	21.8
Three Affiliated Tribes of North Dakota (Fort Bethold)	3 028	1 155	38.1	596	47.2	387	41.4	46	30.7	267	36.3	142	56.1
Winnebago	6 397	1 403	21.9	612	25.0	435	25.2	67	24.1	333	23.1	222	40.8
Ho-Chunk Nation of Wisconsin	3 544	579	16.3	211	15.6	145	15.2	14	12.5	157	18.5	114	38.8
Nebraska Winnebago	315	76	24.1	51	40.8	48	41.4	-	-	9	12.0	2	10.0
Winnebago	2 507	740	29.5	345	35.7	240	36.5	53	35.1	164	32.6	103	45.4
Alaska Native	**2 285**	**313**	**13.7**	**86**	**13.0**	**86**	**16.2**	**-**	**-**	**32**	**8.4**	**21**	**38.9**
Alaskan Athabascan	307	44	14.3	20	19.2	20	20.8	-	-	-	-	-	-
Inupiat Eskimo	228	22	9.6	1	1.8	1	4.3	-	-	2	11.1	-	(X)
Tlingit-Haida	380	34	8.9	3	2.9	3	3.2	-	-	-	-	-	-
Tlingit	346	31	9.0	-	-	-	-	-	-	-	-	-	-
East North Central Division	**43 949 468**	**4 495 283**	**10.2**	**1 504 330**	**13.2**	**1 033 675**	**12.3**	**433 321**	**8.1**	**857 682**	**7.3**	**432 508**	**32.0**
American Indian and Alaska Native	**178 006**	**33 859**	**19.0**	**12 252**	**22.4**	**8 582**	**21.1**	**1 483**	**17.2**	**7 115**	**16.1**	**3 715**	**38.8**
American Indian	**135 483**	**24 362**	**18.0**	**8 599**	**20.8**	**5 939**	**19.2**	**1 077**	**16.8**	**5 283**	**15.3**	**2 763**	**37.1**
Apache	1 918	400	20.9	100	23.7	62	20.4	12	18.8	47	8.3	22	22.4
Apache	1 465	291	19.9	59	20.0	26	14.3	9	16.4	27	6.1	9	13.0
Blackfeet	2 485	478	19.2	134	24.2	91	21.2	13	12.4	147	22.1	76	49.7
Brotherton	336	30	8.9	12	16.0	12	17.6	3	12.0	13	10.7	7	36.8
Canadian and Latin American	8 543	1 485	17.4	576	20.6	363	18.7	41	16.7	250	12.6	100	37.6
Canadian Indian	605	64	10.6	37	22.4	21	15.3	-	-	12	6.7	12	57.1
Mexican American Indian	6 567	1 229	18.7	454	21.8	281	20.2	17	11.0	212	13.6	74	35.4
South American Indian	479	30	6.3	6	3.1	6	3.9	5	22.7	6	6.5	-	(X)
Spanish American Indian	642	108	16.8	70	25.7	46	23.1	6	17.6	14	12.8	14	63.6
Cherokee	22 569	4 400	19.5	932	18.7	519	13.9	238	19.5	1 148	18.2	506	45.9
Cherokee	21 481	4 278	19.9	915	19.5	511	14.6	237	20.3	1 116	18.5	494	46.6
Eastern Cherokee	337	62	18.4	10	11.6	5	9.3	1	7.1	22	31.9	8	22.9
Western Cherokee	347	39	11.2	4	5.3	-	-	-	-	6	7.1	4	50.0
Cheyenne	352	72	20.5	12	14.3	12	15.8	-	-	41	32.3	23	54.8
Cheyenne	299	64	21.4	12	18.5	12	18.5	-	(X)	41	35.7	23	63.9
Chickasaw	393	93	23.7	34	23.9	34	37.8	-	-	23	25.8	11	100.0
Chippewa	39 398	7 025	17.8	2 959	22.3	2 076	21.0	298	15.9	1 468	14.8	829	35.1
Bad River Band of the Lake Superior Tribe	2 207	555	25.1	241	30.3	181	28.5	12	12.1	116	21.6	68	46.3
Bay Mills Indian Community of the Sault Ste. Marie Band	907	130	14.3	54	15.9	44	18.9	8	23.5	17	7.6	17	35.4
Chippewa	13 507	2 506	18.6	967	22.8	753	22.9	144	21.9	501	15.4	279	37.7
Grand Traverse Band of Ottawa and Chippewa Indians	2 389	325	13.6	112	13.7	48	8.7	8	7.9	68	10.3	37	24.2
Keweenaw Bay Indian Community of the L'Anse and Ontonagon Bands	1 075	136	12.7	43	12.8	38	13.0	8	28.6	30	12.5	15	30.6
Lac Court Oreilles Band of Lake Superior Chippewa	3 007	733	24.4	326	29.8	195	26.0	35	19.3	172	21.1	97	36.3
Lac du Flambeau	1 437	413	28.7	234	39.6	162	38.2	8	14.8	101	26.4	59	45.7
Lac Vieux Desert Band of Lake Superior Chippewa	167	22	13.2	8	11.9	5	10.6	-	-	9	17.0	6	75.0
Red Cliff Band of Lake Superior Chippewa	1 369	353	25.8	195	34.3	126	29.1	5	13.9	91	25.6	41	62.1
Saginaw Chippewa	2 049	201	9.8	68	10.9	55	13.8	10	9.3	44	7.9	20	12.9

Table 32. **Poverty Status in 1999 for Selected American Indian and Alaska Native Tribes (One Tribe Reported): 2000**—Con.

[Data based on a sample (except Tables 79 and 80). For information on confidentiality protection, coverage, sampling error, and nonsampling error, see Appendix G. Tribes are shown if respondents reported only one tribe or as American Indian or Alaska Native only and met the specified threshold. For more information, see "How to Use This Census Report"]

Region Division	Population for whom poverty status is determined									Families with income in 1999 below poverty level			
		Income in 1999 below poverty level								All families		Families with female householder, no husband present, with related children under 18 years	
		All ages		Related children				Population 65 years and over					
				Under 18 years		5 to 17 years							
	Total	Number	Percent	Number	Percent	Number	Percent	Number	Percent	Number	Percent	Number	Percent
East North Central Division—Con.													
American Indian and Alaska Native—Con.													
American Indian—Con.													
Chippewa—Con.													
St. Croix Chippewa	1 023	269	26.3	126	29.9	87	27.1	-	-	61	19.9	40	28.2
Sault Ste. Marie Chippewa	8 360	1 006	12.0	447	15.5	272	12.8	52	10.8	188	9.4	116	31.4
Sokoagon Chippewa	427	172	40.3	83	49.1	77	52.7	8	42.1	37	41.1	19	73.1
White Earth	207	35	16.9	-	-	-	-	-	-	9	11.3	9	75.0
Choctaw	1 645	193	11.7	40	8.5	27	7.2	24	25.3	57	11.8	7	13.2
Choctaw	1 365	183	13.4	32	8.3	19	6.3	24	31.2	55	14.3	7	13.2
Comanche	310	68	21.9	12	21.4	12	37.5	-	-	-	-	-	-
Comanche	310	68	21.9	12	21.4	12	37.5	-	-	-	-	-	-
Cree	320	61	19.1	-	-	-	-	-	-	4	6.2	2	50.0
Creek	423	48	11.3	15	14.0	8	9.2	-	-	14	9.3	9	64.3
Muscogee Creek Nation	406	43	10.6	15	14.0	8	9.2	-	-	9	6.4	9	64.3
Delaware	463	11	2.4	-	-	-	-	-	-	7	6.9	7	41.2
Iroquois	10 324	1 701	16.5	546	18.0	384	17.0	122	21.1	382	13.8	221	33.3
Iroquois	395	55	13.9	12	16.4	7	11.5	4	8.9	-	-	-	-
Mohawk	872	104	11.9	24	14.6	13	10.6	23	34.3	14	6.7	12	75.0
Oneida Nation of New York	8 390	1 457	17.4	496	19.1	352	18.2	92	21.6	344	15.1	185	32.1
Lumbee	1 119	112	10.0	68	18.4	68	24.8	-	-	22	8.1	11	100.0
Menominee	7 643	2 087	27.3	997	32.5	800	33.4	65	22.9	467	27.4	316	52.6
Miami	1 768	115	6.5	41	9.1	37	10.5	7	10.0	17	2.9	14	31.8
Indiana Miami	347	35	10.1	-	-	-	-	7	50.0	9	7.3	7	100.0
Miami	1 354	76	5.6	41	11.4	37	13.9	-	-	8	1.8	7	18.9
Navajo	1 245	169	13.6	25	7.3	25	9.1	9	33.3	22	9.1	15	28.3
Oneida Tribe of Wisconsin	711	51	7.2	21	9.9	19	11.4	-	-	23	12.4	23	25.0
Ottawa	4 470	530	11.9	106	10.0	84	10.0	50	16.7	157	13.4	72	38.1
Little River Band of Ottawa Indians of Michigan	709	66	9.3	8	5.5	6	5.0	5	29.4	21	9.7	5	17.9
Little Traverse Bay Bands of Ottawa Indians of Michigan	1 143	116	10.1	25	9.7	22	11.1	6	7.4	38	11.4	21	36.8
Ottawa	2 335	321	13.7	66	11.3	49	10.6	37	20.9	87	16.3	46	48.9
Potawatomi	3 939	715	18.2	323	19.4	230	18.3	16	11.6	108	11.3	68	23.8
Pokagon Band of Potawatomi Indians	759	128	16.9	48	13.7	44	15.1	-	(X)	24	14.3	15	30.6
Potawatomi	2 713	550	20.3	260	22.3	176	20.1	16	15.5	77	11.7	46	21.1
Pueblo	518	61	11.8	16	12.0	13	12.0	17	60.7	8	4.7	2	12.5
Shawnee	851	178	20.9	53	21.7	34	22.4	-	-	43	20.2	-	-
Shawnee	786	178	22.6	53	25.2	34	22.4	-	-	43	20.4	-	-
Sioux	3 505	642	18.3	245	23.1	163	19.1	6	4.3	131	16.7	58	27.2
Sioux	1 940	372	19.2	131	19.2	72	13.0	2	3.1	61	16.8	34	30.4
Teton Sioux	587	83	14.1	36	22.9	18	15.3	3	13.6	23	15.2	2	10.5
Stockbridge-Munsee Community of Mohican Indians of Wisconsin	1 601	238	14.9	126	27.2	56	20.2	13	10.2	37	8.4	16	16.8
Winnebago	3 706	632	17.1	240	17.4	161	16.9	32	20.3	156	17.9	103	35.0
Ho-Chunk Nation of Wisconsin	3 240	521	16.1	192	15.6	126	14.8	14	12.7	146	18.2	103	37.6
Winnebago	377	71	18.8	12	12.4	2	4.0	18	37.5	8	15.4	-	-
Alaska Native	**1 410**	**175**	**12.4**	**86**	**19.0**	**86**	**21.3**	**-**	**-**	**17**	**7.3**	**12**	**44.4**
West North Central Division	**18 664 450**	**1 864 830**	**10.0**	**589 477**	**12.1**	**405 324**	**11.3**	**212 149**	**8.8**	**347 477**	**6.9**	**153 541**	**30.7**
American Indian and Alaska Native	**211 448**	**70 714**	**33.4**	**31 534**	**40.1**	**22 041**	**38.3**	**2 428**	**24.8**	**13 960**	**28.7**	**7 969**	**53.0**
American Indian	**183 897**	**62 886**	**34.2**	**28 144**	**41.2**	**19 908**	**39.4**	**2 108**	**24.7**	**12 823**	**29.5**	**7 296**	**53.3**
Apache	1 131	281	24.8	98	37.8	63	42.3	9	20.0	54	19.0	37	54.4
Apache	878	201	22.9	74	37.9	57	46.0	9	23.1	43	19.5	29	60.4
Arapahoe	285	96	33.7	43	36.1	21	25.6	-	(X)	19	45.2	12	63.2
Arikara	342	108	31.6	31	29.5	25	31.3	23	71.9	23	28.4	14	46.7
Blackfeet	937	216	23.1	38	23.5	31	25.6	-	-	43	14.9	9	23.1
Canadian and Latin American	3 397	986	29.0	380	30.8	261	28.3	12	14.5	154	25.1	75	80.6
Canadian Indian	283	98	34.6	22	26.8	22	44.0	-	(X)	35	50.7	35	87.5
Mexican American Indian	2 418	760	31.4	286	32.9	202	31.9	4	17.4	112	24.2	34	75.6
Cherokee	18 182	3 366	18.5	1 104	23.6	874	23.7	167	12.5	661	13.0	260	36.2
Cherokee	16 561	3 185	19.2	1 044	24.9	817	24.9	161	13.6	616	13.3	251	37.7
Northern Cherokee Nation of Missouri and Arkansas	519	45	8.7	14	10.0	14	11.7	3	4.0	28	15.0	2	22.2
Western Cherokee	924	136	14.7	46	14.9	43	16.7	3	6.4	17	7.2	7	22.6
Cheyenne	688	221	32.1	61	27.2	51	30.7	10	47.6	56	34.1	16	44.4
Cheyenne	515	160	31.1	33	19.8	28	20.4	10	50.0	39	30.2	12	44.4
Chickasaw	535	91	17.0	37	24.3	34	28.3	-	-	27	17.1	14	56.0
Chippewa	46 981	14 733	31.4	6 449	38.4	4 479	35.6	513	22.9	3 275	27.9	1 986	49.3
Bois Forte/Nett Lake Band of Chippewa	1 380	528	38.3	225	45.0	160	43.5	11	20.0	121	33.7	79	61.2
Chippewa	11 566	2 853	24.7	1 090	29.7	771	27.2	134	20.8	541	20.4	361	46.2
Fond du Lac	1 286	394	30.6	152	37.8	98	34.4	33	50.0	82	22.0	57	44.2
Grand Portage	441	130	29.5	63	47.4	55	60.4	5	15.2	35	29.7	20	69.0
Lac Court Oreilles Band of Lake Superior Chippewa	370	43	11.6	7	5.9	7	7.2	5	100.0	-	-	-	-
Leech Lake	4 346	1 455	33.5	627	38.0	441	36.3	60	28.7	385	34.8	215	51.1
Mille Lacs	2 043	590	28.9	237	32.2	118	24.1	13	14.3	152	27.5	102	41.6
Minnesota Chippewa	1 508	360	23.9	165	31.9	156	33.3	-	-	95	24.8	53	44.5
Red Lake Band of Chippewa Indians	7 037	2 494	35.4	1 220	41.5	806	38.9	66	29.5	522	32.5	307	44.2
Turtle Mountain Band	10 629	3 930	37.0	1 834	44.3	1 241	40.0	122	26.6	923	34.4	538	64.7
White Earth	5 276	1 748	33.1	750	44.7	583	44.6	59	19.2	370	24.6	217	41.3
Choctaw	2 077	211	10.2	60	10.5	38	9.2	35	21.7	54	9.4	7	10.8
Choctaw	1 733	183	10.6	45	9.2	27	7.4	35	27.6	49	10.4	5	8.2
Oklahoma Choctaw	270	2	0.7	-	-	-	-	-	-	-	-	-	(X)
Comanche	430	17	4.0	2	1.4	2	1.5	-	-	4	4.2	-	-
Comanche	430	17	4.0	2	1.4	2	1.5	-	-	4	4.2	-	-
Creek	1 221	228	18.7	83	19.7	39	13.5	4	7.4	64	16.7	25	43.9

Table 32. **Poverty Status in 1999 for Selected American Indian and Alaska Native Tribes (One Tribe Reported): 2000**—Con.

[Data based on a sample (except Tables 79 and 80). For information on confidentiality protection, coverage, sampling error, and nonsampling error, see Appendix G. Tribes are shown if respondents reported only one tribe or as American Indian or Alaska Native only and met the specified threshold. For more information, see "How to Use This Census Report"]

Region Division	Population for whom poverty status is determined									Families with income in 1999 below poverty level			
		Income in 1999 below poverty level								All families		Families with female householder, no husband present, with related children under 18 years	
		All ages		Related children				Population 65 years and over					
				Under 18 years		5 to 17 years							
	Total	Number	Percent	Number	Percent	Number	Percent	Number	Percent	Number	Percent	Number	Percent
West North Central Division—Con.													
American Indian and Alaska Native—Con.													
American Indian—Con.													
Creek—Con.													
Muscogee Creek Nation	1 153	180	15.6	70	17.1	39	13.5	4	7.4	50	13.7	25	43.9
Crow	379	99	26.1	50	31.8	32	28.6	-	-	20	20.4	16	32.7
Delaware	531	32	6.0	-	-	-	-	-	-	10	6.1	-	-
Delaware	508	25	4.9	-	-	-	-	-	-	7	4.4	-	-
Hidatsa	310	113	36.5	52	36.4	44	39.3	9	60.0	13	21.0	5	18.5
Iowa	748	104	13.9	46	16.0	8	4.4	-	-	13	6.2	13	35.1
Iowa	514	96	18.7	41	17.2	8	5.2	-	-	13	10.9	13	61.9
Iroquois	1 394	317	22.7	146	34.4	113	36.5	2	4.0	73	21.3	32	43.8
Oneida Nation of New York	311	50	16.1	11	19.6	11	22.4	-	-	8	10.8	-	-
Seneca-Cayuga	170	48	28.2	26	37.7	14	25.5	2	100.0	8	20.5	-	(X)
Wyandotte	417	91	21.8	55	30.7	45	44.6	-	-	24	21.6	5	21.7
Kickapoo	868	120	13.8	41	13.5	38	15.8	3	4.5	25	9.4	20	21.1
Kickapoo	868	120	13.8	41	13.5	38	15.8	3	4.5	25	9.4	20	21.1
Kiowa	223	36	16.1	12	20.7	4	10.5	-	(X)	2	6.5	-	(X)
Kiowa	220	33	15.0	12	20.7	4	10.5	-	(X)	2	6.5	-	(X)
Miami	552	50	9.1	9	4.8	9	6.0	-	-	11	6.1	-	-
Miami	242	27	11.2	-	-	-	-	-	-	5	4.9	-	-
Navajo	1 438	284	19.7	64	15.2	45	14.9	23	45.1	10	4.5	10	30.3
Omaha	3 578	1 409	39.4	641	40.5	507	42.2	44	30.3	246	35.0	152	54.3
Osage	596	80	13.4	25	16.0	21	14.9	8	22.9	20	12.1	-	-
Ponca	724	245	33.8	111	41.1	72	36.7	-	-	72	32.0	52	57.8
Ponca	566	189	33.4	89	36.9	60	33.9	-	-	45	27.6	33	54.1
Potawatomi	2 774	421	15.2	117	13.8	57	9.6	35	16.9	115	14.4	65	37.1
Citizen Potawatomi Nation	362	27	7.5	5	3.8	5	5.8	4	16.0	12	10.9	6	42.9
Potawatomi	1 465	267	18.2	78	21.0	42	14.2	25	20.5	79	18.4	46	53.5
Prairie Band of Potawatomi Indians	911	127	13.9	34	10.8	10	5.3	6	10.0	24	9.2	13	17.3
Pueblo	558	103	18.5	23	13.8	23	15.0	-	-	12	9.8	-	-
Sac and Fox	1 554	415	26.7	183	35.3	104	32.7	16	20.8	69	18.0	22	22.4
Sac and Fox	277	38	13.7	6	12.5	6	14.0	4	12.5	3	4.2	-	-
Sac and Fox Tribe of the Mississippi in Iowa	1 142	335	29.3	151	35.5	83	34.4	12	26.7	58	21.6	19	25.3
Seminole	366	112	30.6	43	32.6	33	33.3	-	-	13	13.7	8	47.1
Seminole	335	101	30.1	41	31.5	31	32.0	-	-	13	13.7	8	47.1
Shawnee	307	47	15.3	-	-	-	-	-	-	1	2.4	-	(X)
Shoshone	276	106	38.4	75	66.4	66	66.7	-	(X)	26	44.1	26	61.9
Shoshone	251	106	42.2	75	75.0	66	76.7	-	(X)	26	48.1	26	61.9
Sioux	72 499	32 972	45.5	15 874	51.7	11 341	50.6	973	34.1	6 516	41.6	3 831	60.9
Cheyenne River Sioux	8 061	3 535	43.9	1 583	47.7	1 111	45.9	134	38.5	798	43.0	441	62.9
Crow Creek Sioux	2 188	1 138	52.0	538	60.4	376	59.0	41	69.5	244	46.7	97	57.4
Dakota Sioux	1 282	524	40.9	289	51.7	218	52.5	15	37.5	104	39.7	51	52.0
Flandreau Santee Sioux	307	42	13.7	22	16.3	22	19.3	4	28.6	9	9.1	3	7.7
Fort Peck Sioux	239	83	34.7	29	26.6	24	32.0	-	(X)	4	12.9	3	75.0
Lower Brule Sioux	1 315	664	50.5	353	60.5	238	58.6	11	28.2	117	49.2	77	64.7
Lower Sioux Indian Community of Minnesota Mdewakanton Sioux	439	50	11.4	17	11.5	6	5.3	-	-	8	6.7	6	12.5
Mdewakanton Sioux	326	42	12.9	18	16.5	12	13.6	-	-	11	11.3	5	25.0
Oglala Sioux	18 067	9 356	51.8	4 791	58.7	3 502	57.7	264	37.0	1 754	47.5	1 062	67.0
Pine Ridge Sioux	594	260	43.8	108	58.7	87	60.0	5	19.2	44	33.6	44	58.7
Rosebud Sioux	11 838	6 110	51.6	3 047	58.0	2 165	56.7	204	39.4	1 212	48.6	675	63.4
Santee Sioux of Nebraska	1 605	472	29.4	188	34.8	141	33.9	15	15.8	118	27.8	67	46.9
Sioux	4 664	1 741	37.3	671	42.8	492	42.6	26	10.1	274	28.7	171	57.4
Sisseton Sioux	353	147	41.6	49	42.6	24	34.3	14	93.3	17	27.4	6	54.5
Sisseton-Wahpeton	4 774	1 578	33.1	699	35.8	484	33.4	24	13.7	343	31.7	232	53.6
Spirit Lake Sioux (formerly Devils Lake Sioux)	2 256	1 135	50.3	616	56.4	461	56.0	18	47.4	228	46.2	151	66.8
Standing Rock Sioux	7 722	3 509	45.4	1 624	49.0	1 181	48.5	132	51.6	748	43.1	417	60.0
Teton Sioux	1 133	257	22.7	83	21.7	61	22.1	-	-	61	21.6	45	54.2
Yankton Sioux	4 456	2 022	45.4	1 036	52.1	661	50.4	42	25.6	362	41.1	257	59.4
Three Affiliated Tribes of North Dakota (Fort Bethold)	3 010	1 155	38.4	596	47.2	387	41.4	46	30.7	267	36.5	142	56.8
Winnebago	2 691	771	28.7	372	34.9	274	35.5	35	29.2	177	31.0	119	47.6
Ho-Chunk Nation of Wisconsin	304	58	19.1	19	15.8	19	19.6	-	-	11	23.4	11	55.0
Nebraska Winnebago	240	39	16.3	18	24.3	15	23.1	-	-	7	12.1	2	20.0
Winnebago	2 130	669	31.4	333	38.3	238	39.2	35	34.0	156	34.6	103	47.5
Alaska Native	**875**	**138**	**15.8**	**-**	**-**	**-**	**-**	**-**	**-**	**15**	**10.1**	**9**	**33.3**
South Region	**97 437 335**	**13 569 265**	**13.9**	**4 596 066**	**18.4**	**3 217 867**	**17.6**	**1 440 957**	**12.1**	**2 804 579**	**10.6**	**1 241 350**	**36.8**
American Indian and Alaska Native	**703 699**	**145 123**	**20.6**	**53 224**	**24.8**	**37 825**	**23.7**	**8 996**	**20.8**	**31 424**	**17.4**	**13 550**	**44.6**
American Indian	**567 044**	**111 973**	**19.7**	**40 920**	**23.8**	**29 154**	**22.6**	**6 819**	**19.8**	**24 668**	**16.7**	**10 472**	**43.9**
Apache	7 856	1 734	22.1	569	30.8	436	32.3	121	40.3	391	16.6	138	37.7
Apache	6 171	1 374	22.3	418	28.7	307	30.8	110	43.3	319	17.6	125	45.3
Mescalero Apache	619	45	7.3	8	7.6	8	7.8	9	60.0	16	6.9	-	-
Oklahoma Apache	306	114	37.3	49	55.7	48	61.5	-	-	35	41.7	2	16.7
Arapahoe	1 165	313	26.9	119	33.9	87	37.5	4	16.0	63	24.8	27	36.0
Arapahoe	1 078	301	27.9	119	35.3	87	39.2	4	16.0	63	25.5	27	36.0
Blackfeet	4 107	758	18.5	189	22.0	143	21.6	17	9.8	161	13.5	88	51.8
Caddo	2 012	477	23.7	259	42.0	165	41.4	48	37.5	96	16.0	16	32.0
Caddo	1 725	396	23.0	239	42.5	154	43.5	29	27.6	73	14.1	16	38.1
Canadian and Latin American	28 776	6 985	24.3	2 130	25.7	1 493	25.3	261	24.4	1 508	23.5	517	50.7
Canadian Indian	743	83	11.2	10	5.9	10	9.3	-	-	48	22.6	41	71.9
Central American Indian	1 754	329	18.8	78	18.0	72	22.0	-	-	68	18.5	43	38.7
Mexican American Indian	20 853	5 660	27.1	1 813	28.4	1 220	27.4	223	34.5	1 210	25.7	364	52.9
South American Indian	2 513	390	15.5	88	13.5	57	11.4	-	-	57	11.0	36	48.6
Spanish American Indian	2 529	446	17.6	115	20.0	108	25.0	29	13.9	125	21.9	33	36.7

Table 32. **Poverty Status in 1999 for Selected American Indian and Alaska Native Tribes (One Tribe Reported): 2000**—Con.

[Data based on a sample (except Tables 79 and 80). For information on confidentiality protection, coverage, sampling error, and nonsampling error, see Appendix G. Tribes are shown if respondents reported only one tribe or as American Indian or Alaska Native only and met the specified threshold. For more information, see "How to Use This Census Report"]

Region Division	Population for whom poverty status is determined									Families with income in 1999 below poverty level			
		Income in 1999 below poverty level								All families		Families with female householder, no husband present, with related children under 18 years	
		All ages		Related children				Population 65 years and over					
				Under 18 years		5 to 17 years							
	Total	Number	Percent	Number	Percent	Number	Percent	Number	Percent	Number	Percent	Number	Percent
South Region—Con.													
American Indian and Alaska Native—Con.													
American Indian—Con.													
Catawba Indian Nation	2 019	216	10.7	86	9.3	64	9.4	15	20.3	65	16.9	22	42.3
Cherokee	189 312	34 126	18.0	11 635	21.4	8 167	19.7	2 168	17.7	7 863	15.3	3 001	41.8
Cherokee	171 150	31 256	18.3	10 510	21.6	7 385	20.1	2 009	17.5	7 216	15.6	2 730	42.9
Cherokees of Northeast Alabama	444	13	2.9	7	7.7	7	10.8	-	-	-	-	-	-
Cherokees of Southeast Alabama	441	39	8.8	31	17.7	20	13.2	-	-	-	-	-	-
Eastern Cherokee	7 110	1 380	19.4	559	24.1	334	19.4	101	26.2	321	15.6	169	35.7
Echota Cherokee	3 932	473	12.0	186	14.3	160	13.6	13	23.6	107	10.4	44	30.8
Four Winds Cherokee	561	77	13.7	49	32.5	43	33.3	-	-	12	6.0	6	50.0
Northern Cherokee Nation of Missouri and Arkansas	687	84	12.2	9	4.1	9	5.0	15	48.4	22	12.4	2	25.0
United Keetoowah Band of Cherokee	448	189	42.2	85	50.6	58	45.3	6	37.5	43	41.3	12	44.4
Western Cherokee	3 703	542	14.6	185	15.9	144	16.3	19	8.8	112	9.9	34	32.7
Cherokee Shawnee	411	95	23.1	35	24.3	17	14.8	8	23.5	41	29.1	27	62.8
Cheyenne	3 344	1 181	35.3	506	40.9	378	39.5	51	41.8	240	30.1	119	58.6
Cheyenne	3 017	1 111	36.8	479	42.0	364	41.5	48	41.7	216	30.2	107	59.4
Cheyenne-Arapaho	2 784	982	35.3	444	35.3	345	33.9	21	41.2	184	34.1	106	54.6
Chickahominy	1 015	32	3.2	8	4.0	8	4.5	7	4.3	17	4.4	17	45.9
Chickahominy Indian Tribe	936	32	3.4	8	4.1	8	4.7	7	4.8	17	4.7	17	45.9
Chickasaw	15 973	2 869	18.0	1 209	22.3	856	21.7	191	16.4	625	14.6	260	40.1
Chippewa	5 051	804	15.9	269	20.3	214	19.6	12	5.5	149	10.7	78	30.6
Chippewa	3 402	597	17.5	185	22.6	141	22.5	12	8.1	119	12.4	59	28.9
Sault Ste. Marie Chippewa	387	35	9.0	2	1.6	-	-	-	-	11	10.1	-	(X)
Chitimacha Tribe of Louisiana	759	121	15.9	50	18.2	6	3.4	-	-	28	14.7	25	64.1
Choctaw	69 021	13 866	20.1	5 458	23.5	3 780	22.0	824	17.9	3 036	17.5	1 329	47.7
Choctaw	50 280	9 532	19.0	3 760	22.7	2 660	21.7	547	16.5	2 070	16.5	904	48.4
Mississippi Band of Choctaw	7 099	2 327	32.8	928	32.5	592	29.4	100	34.0	500	31.3	257	52.6
Mowa Band of Choctaw	1 594	437	27.4	220	38.3	154	37.3	19	22.9	83	20.9	46	57.5
Oklahoma Choctaw	9 928	1 513	15.2	550	17.1	374	14.9	145	16.1	356	12.6	122	34.9
Choctaw-Apache Community of Ebarb	406	51	12.6	21	15.1	15	13.9	4	13.3	19	16.4	-	-
Coharie	1 485	178	12.0	73	17.0	51	15.8	-	-	48	11.8	24	58.5
Comanche	7 005	1 572	22.4	531	27.2	391	26.2	82	20.5	377	20.1	171	47.5
Comanche	6 902	1 563	22.6	527	27.5	387	26.4	82	20.7	374	20.3	171	47.6
Coushatta	1 421	388	27.3	129	31.9	91	33.5	32	25.6	67	17.4	27	24.8
Alabama Coushatta Tribes of Texas	882	276	31.3	123	40.1	87	37.7	8	15.7	43	20.3	18	31.0
Coushatta	539	112	20.8	6	6.2	4	9.8	24	32.4	24	13.9	9	17.6
Creek	33 466	6 219	18.6	2 489	22.9	1 796	21.9	427	19.7	1 341	14.9	639	43.7
Eastern Creek	949	59	6.2	14	6.5	14	7.4	5	6.4	18	5.6	-	-
Lower Muscogee Creek Tama Tribal Town	971	166	17.1	48	18.0	48	23.6	12	19.0	30	10.8	17	41.5
Machis Lower Creek Indian	187	70	37.4	28	37.8	22	44.0	6	100.0	22	36.7	7	58.3
Muscogee Creek Nation	30 033	5 790	19.3	2 361	23.8	1 684	22.5	388	19.8	1 246	15.7	602	44.0
Poarch Creek	945	114	12.1	30	11.3	20	10.3	16	32.7	25	8.6	13	52.0
Crow	435	57	13.1	16	15.7	11	11.8	-	-	3	2.1	2	8.7
Delaware	3 896	359	9.2	91	8.5	79	9.1	18	7.5	68	5.8	36	27.1
Delaware	3 078	332	10.8	91	10.1	79	11.4	15	8.5	62	7.2	36	45.6
Lenni-Lanape	471	18	3.8	-	-	-	-	-	-	-	-	-	-
Eastern Tribes	4 249	712	16.8	198	17.0	117	13.7	88	29.5	153	12.0	48	34.0
Meherrin Indian Tribe	442	105	23.8	34	25.4	24	20.9	20	31.7	18	16.2	12	63.2
Southeastern Indians	1 301	212	16.3	29	10.1	20	9.8	28	28.0	42	9.4	10	20.8
Tunica Biloxi	326	8	2.5	-	-	-	-	-	-	2	3.4	-	-
Waccamaw Siouan	1 548	295	19.1	128	26.6	73	20.3	37	35.2	57	14.4	16	33.3
Haliwa-Saponi	2 778	592	21.3	171	23.3	152	28.4	72	29.1	148	18.5	64	49.6
United Houma Nation	6 421	1 418	22.1	588	25.6	488	26.1	82	33.6	294	18.2	109	38.2
Iowa	391	102	26.1	62	48.1	37	42.0	3	15.0	13	13.8	13	37.1
Iowa	279	99	35.5	62	63.3	37	56.1	3	27.3	13	20.0	13	61.9
Indians of Person County	351	9	2.6	-	-	-	-	-	-	-	-	-	-
Iroquois	8 189	1 353	16.5	362	18.4	278	19.2	162	23.6	352	15.3	136	42.1
Iroquois	785	131	16.7	9	7.3	-	-	15	17.0	33	13.8	33	50.0
Mohawk	2 005	410	20.4	114	28.7	92	28.0	55	28.8	106	18.1	19	33.9
Oneida Nation of New York	668	69	10.3	-	-	-	-	-	-	25	12.4	-	-
Seneca	950	72	7.6	16	9.9	16	13.2	-	-	31	9.5	19	61.3
Seneca-Cayuga	928	186	20.0	74	21.0	33	15.5	20	30.3	41	22.4	29	43.9
Tuscarora	1 469	317	21.6	93	21.9	81	26.5	60	55.0	95	22.0	29	47.5
Wyandotte	797	120	15.1	56	22.6	56	32.9	12	19.0	21	10.9	7	63.6
Kaw	703	148	21.1	66	27.8	50	29.1	2	3.6	40	18.8	31	83.8
Kickapoo	1 759	757	43.0	330	49.2	245	46.9	25	35.2	142	38.4	59	55.1
Kickapoo	1 619	680	42.0	301	48.0	216	44.9	25	36.2	133	39.6	54	53.5
Kiowa	6 565	1 939	29.5	719	34.2	572	33.5	131	33.2	421	27.1	204	51.8
Kiowa	6 213	1 867	30.0	705	35.2	572	34.8	124	33.2	395	27.1	183	50.7
Oklahoma Kiowa	351	72	20.5	14	14.0	-	-	7	31.8	26	26.3	21	63.6
Lumbee	48 984	9 066	18.5	3 152	22.0	2 088	20.1	770	25.7	2 256	16.7	1 159	43.2
Mattaponi	403	37	9.2	18	16.1	11	12.8	-	-	9	5.7	9	33.3
Mattaponi Indian Tribe	328	28	8.5	18	17.1	11	13.9	-	-	9	7.6	9	52.9
Miami	761	49	6.4	17	6.6	6	3.6	-	-	22	8.9	9	47.4
Miami	539	34	6.3	11	6.2	6	5.0	-	-	16	8.7	9	47.4
Micmac	381	15	3.9	-	-	-	-	-	-	-	-	-	-
Micmac	370	15	4.1	-	-	-	-	-	-	-	-	-	-
Monacan Indian Nation	583	81	13.9	32	20.9	32	25.8	13	38.2	13	8.3	10	30.3
Nanticoke	692	53	7.7	-	-	-	-	23	17.3	7	3.3	-	-
Navajo	4 883	846	17.3	337	23.2	272	25.2	10	11.9	108	11.3	46	33.8
Osage	4 727	633	13.4	249	17.2	164	15.4	32	9.4	149	11.8	74	39.6
Otoe-Missouria	963	193	20.0	46	17.6	44	22.1	25	23.6	44	17.5	20	35.1
Ottawa	1 037	140	13.5	32	11.1	32	13.8	7	10.9	46	16.3	21	39.6
Ottawa	749	64	8.5	22	9.1	22	11.5	-	-	16	9.2	-	-

Table 32. **Poverty Status in 1999 for Selected American Indian and Alaska Native Tribes (One Tribe Reported): 2000**—Con.

[Data based on a sample (except Tables 79 and 80). For information on confidentiality protection, coverage, sampling error, and nonsampling error, see Appendix G. Tribes are shown if respondents reported only one tribe or as American Indian or Alaska Native only and met the specified threshold. For more information, see "How to Use This Census Report"]

Region Division	Population for whom poverty status is determined									Families with income in 1999 below poverty level			
		Income in 1999 below poverty level								All families		Families with female householder, no husband present, with related children under 18 years	
		All ages		Related children				Population 65 years and over					
				Under 18 years		5 to 17 years							
	Total	Number	Percent	Number	Percent	Number	Percent	Number	Percent	Number	Percent	Number	Percent
South Region—Con.													
American Indian and Alaska Native—Con.													
American Indian—Con.													
Pawnee	1 512	308	20.4	105	22.4	80	21.1	41	31.8	80	19.0	49	48.5
Pawnee	1 499	295	19.7	96	20.9	71	19.2	41	31.8	76	18.2	47	47.5
Peoria	600	151	25.2	72	28.3	26	17.2	-	-	30	22.1	30	78.9
Peoria	462	151	32.7	72	34.6	26	22.2	-	-	30	34.5	30	81.1
Piscataway	841	93	11.1	43	24.7	43	26.7	9	11.8	30	10.3	8	13.8
Ponca	1 812	709	39.1	382	53.8	305	56.8	32	41.0	139	35.4	39	48.1
Ponca	1 690	677	40.1	365	54.5	293	58.0	32	41.0	131	37.3	39	48.1
Potawatomi	5 911	681	11.5	227	12.9	175	12.7	20	6.1	165	11.3	58	36.3
Citizen Potawatomi Nation	1 055	147	13.9	63	19.0	37	13.4	11	14.9	25	8.9	6	50.0
Potawatomi	4 677	498	10.6	150	10.7	127	11.7	9	3.7	132	11.5	52	35.1
Pueblo	2 797	748	26.7	297	36.9	232	41.1	15	12.9	138	22.8	61	54.0
Hopi	407	103	25.3	57	55.9	53	68.8	-	-	22	25.9	13	65.0
Pueblo	354	38	10.7	7	19.4	7	26.9	-	-	-	-	-	-
Ysleta Del Sur Pueblo of Texas	972	345	35.5	154	37.5	140	44.6	7	17.1	55	25.2	2	8.3
Quapaw	499	97	19.4	52	36.9	49	55.7	2	8.0	14	7.7	-	-
Sac and Fox	1 855	481	25.9	207	34.0	155	35.7	28	16.4	130	27.2	46	46.5
Sac and Fox	1 321	315	23.8	123	28.7	79	26.8	21	16.8	93	27.0	23	36.5
Sac and Fox Nation, Oklahoma	401	161	40.1	84	54.5	76	63.9	2	5.6	37	36.6	23	63.9
Seminole	9 859	2 574	26.1	1 171	31.5	763	29.1	111	19.5	474	20.4	275	49.5
Florida Seminole	783	76	9.7	30	9.8	22	11.7	7	10.6	8	4.2	-	-
Oklahoma Seminole	351	58	16.5	27	20.3	27	23.9	-	-	8	9.0	2	10.0
Seminole	8 713	2 440	28.0	1 114	33.9	714	30.8	104	22.1	458	22.4	273	54.9
Shawnee	3 780	658	17.4	193	18.4	139	18.4	82	35.5	169	16.3	66	40.2
Absentee Shawnee Tribe of Indians of Oklahoma	1 535	295	19.2	122	22.8	104	28.0	33	39.8	96	22.6	51	53.1
Eastern Shawnee	606	100	16.5	35	18.6	16	10.7	14	31.1	18	12.3	4	44.4
Shawnee	1 632	263	16.1	36	11.1	19	8.1	35	34.0	55	11.7	11	18.6
Shoshone	571	66	11.6	15	11.5	15	14.7	6	20.0	23	12.6	7	20.6
Shoshone	523	46	8.8	5	4.2	5	5.4	6	20.0	13	8.7	7	20.6
Sioux	6 463	1 307	20.2	409	25.1	260	19.9	7	3.2	319	18.9	99	37.6
Oglala Sioux	480	53	11.0	11	10.1	5	5.2	-	-	5	3.8	-	-
Sioux	3 498	752	21.5	196	25.0	155	24.2	-	-	204	21.0	62	42.5
Teton Sioux	705	119	16.9	59	29.4	29	21.5	-	-	25	12.7	-	-
Tonkawa	300	111	37.0	49	31.6	37	30.6	2	22.2	28	37.8	13	86.7
Ute	303	47	15.5	14	14.3	14	18.4	13	100.0	5	8.5	5	22.7
Wichita	1 055	357	33.8	209	37.0	165	39.2	13	72.2	70	31.8	39	61.9
Wichita	1 055	357	33.8	209	37.0	165	39.2	13	72.2	70	31.8	39	61.9
Winnebago	454	31	6.8	5	3.4	3	3.3	-	-	2	2.3	2	28.6
Yaqui	419	129	30.8	35	37.2	21	38.9	-	-	22	17.5	-	-
Yaqui	366	119	32.5	35	47.3	21	61.8	-	-	22	19.5	-	-
Alaska Native	**3 122**	**498**	**16.0**	**151**	**19.6**	**121**	**20.9**	**17**	**10.9**	**96**	**15.0**	**76**	**51.0**
Alaskan Athabascan	466	89	19.1	30	28.0	28	29.8	4	15.4	10	8.9	10	27.0
Alaskan Athabascan	320	53	16.6	21	25.6	21	27.3	4	28.6	-	-	-	-
Aleut	443	32	7.2	-	-	-	-	-	-	1	1.2	-	-
Eskimo Tribes	327	57	17.4	12	27.3	12	36.4	1	6.7	9	16.1	9	90.0
Eskimo	320	57	17.8	12	27.3	12	36.4	1	6.7	9	18.4	9	90.0
Tlingit-Haida	519	105	20.2	27	20.5	20	25.3	-	-	25	19.7	19	67.9
Tlingit	386	96	24.9	27	28.1	20	27.4	-	-	25	23.8	19	67.9
South Atlantic Division	**50 327 061**	**6 083 470**	**12.1**	**1 935 732**	**15.8**	**1 363 748**	**15.1**	**706 279**	**10.7**	**1 221 832**	**8.9**	**568 583**	**33.0**
American Indian and Alaska Native	**232 556**	**44 291**	**19.0**	**14 135**	**22.9**	**10 000**	**21.8**	**3 255**	**22.9**	**9 381**	**15.2**	**4 411**	**40.2**
American Indian	**170 537**	**29 473**	**17.3**	**8 761**	**20.1**	**6 206**	**19.0**	**2 106**	**20.8**	**6 555**	**14.0**	**3 118**	**40.4**
Apache	2 152	405	18.8	138	28.9	122	36.6	18	21.4	91	14.4	46	68.7
Apache	1 892	395	20.9	138	29.6	122	37.9	18	27.3	91	16.9	46	73.0
Blackfeet	2 123	333	15.7	87	19.8	57	15.7	12	14.1	81	11.9	48	55.8
Canadian and Latin American	11 921	2 807	23.5	691	22.9	453	21.9	34	12.3	454	19.5	154	45.7
Canadian Indian	449	52	11.6	10	8.7	10	17.2	-	(X)	17	14.9	12	42.9
Central American Indian	1 257	231	18.4	60	17.9	60	23.7	-	-	35	13.1	19	29.7
Mexican American Indian	6 868	1 957	28.5	490	27.5	290	25.0	22	24.2	297	23.2	68	48.6
South American Indian	2 038	318	15.6	58	11.7	27	7.3	-	-	42	10.0	26	49.1
Spanish American Indian	1 181	240	20.3	73	26.3	66	30.8	12	16.0	63	26.5	29	55.8
Catawba Indian Nation	1 848	216	11.7	86	10.0	64	10.0	15	23.4	65	17.9	22	42.3
Cherokee	43 554	7 260	16.7	1 787	18.6	1 261	16.5	548	21.0	1 720	13.4	861	39.7
Cherokee	35 509	5 837	16.4	1 234	17.4	927	16.2	447	20.9	1 393	13.4	692	41.0
Eastern Cherokee	6 589	1 317	20.0	553	25.3	334	20.7	101	26.3	304	15.8	169	37.0
Western Cherokee	490	38	7.8	-	-	-	-	-	-	6	3.2	-	-
Cheyenne	368	106	28.8	55	63.2	55	72.4	11	68.8	20	20.0	15	100.0
Chickahominy	972	7	0.7	-	-	-	-	7	4.3	-	-	-	-
Chickahominy Indian Tribe	893	7	0.8	-	-	-	-	7	4.8	-	-	-	-
Chickasaw	467	44	9.4	8	7.5	8	9.0	9	56.3	20	9.8	-	(X)
Chippewa	2 822	398	14.1	112	15.7	112	18.5	5	3.2	75	8.7	40	22.9
Chippewa	1 793	303	16.9	75	20.2	75	25.7	5	5.3	64	11.2	40	27.2
Choctaw	2 696	344	12.8	69	13.8	60	16.7	10	5.7	72	9.8	24	38.1
Choctaw	2 192	299	13.6	69	16.6	60	20.1	-	-	65	11.3	17	39.5
Oklahoma Choctaw	428	37	8.6	-	-	-	-	10	27.0	7	5.1	7	35.0
Coharie	1 437	168	11.7	67	16.3	45	14.8	-	-	44	11.4	24	58.5
Comanche	444	64	14.4	-	-	-	-	-	-	7	8.0	-	(X)
Comanche	444	64	14.4	-	-	-	-	-	-	7	8.0	-	(X)
Creek	5 941	1 027	17.3	318	22.5	187	16.9	54	15.4	202	11.5	98	47.6
Eastern Creek	731	57	7.8	14	9.0	14	9.7	5	9.1	16	6.6	-	-
Lower Muscogee Creek Tama Tribal Town	835	144	17.2	40	19.4	40	24.2	3	6.7	30	11.7	17	41.5
Muscogee Creek Nation	4 083	791	19.4	256	25.9	125	16.6	46	18.7	145	12.7	75	48.4
Delaware	713	33	4.6	-	-	-	-	5	8.1	8	3.3	-	-

Table 32. **Poverty Status in 1999 for Selected American Indian and Alaska Native Tribes (One Tribe Reported): 2000**—Con.

[Data based on a sample (except Tables 79 and 80). For information on confidentiality protection, coverage, sampling error, and nonsampling error, see Appendix G. Tribes are shown if respondents reported only one tribe or as American Indian or Alaska Native only and met the specified threshold. For more information, see "How to Use This Census Report"]

Region Division	Population for whom poverty status is determined									Families with income in 1999 below poverty level			
		Income in 1999 below poverty level								All families		Families with female householder, no husband present, with related children under 18 years	
		All ages		Related children				Population 65 years and over					
				Under 18 years		5 to 17 years							
	Total	Number	Percent	Number	Percent	Number	Percent	Number	Percent	Number	Percent	Number	Percent
South Atlantic Division—Con.													
American Indian and Alaska Native—Con.													
American Indian—Con.													
Delaware—Con.													
Lenni-Lanape	343	2	0.6	-	-	-	-	-	-	-	-	-	-
Eastern Tribes	3 776	663	17.6	188	18.9	117	15.8	88	32.2	142	12.2	48	35.3
Meherrin Indian Tribe	436	99	22.7	34	25.4	24	20.9	20	31.7	18	16.2	12	63.2
Southeastern Indians	1 266	205	16.2	26	9.2	20	9.8	28	28.0	42	9.6	10	20.8
Waccamaw Siouan	1 548	295	19.1	128	26.6	73	20.3	37	35.2	57	14.4	16	33.3
Haliwa-Saponi	2 739	583	21.3	171	23.4	152	28.6	72	30.1	143	18.2	64	49.6
Indians of Person County	351	9	2.6	-	-	-	-	-	-	-	-	-	-
Iroquois	4 768	788	16.5	189	18.5	168	20.5	110	26.2	190	14.0	77	47.8
Iroquois	527	74	14.0	4	5.3	-	-	9	12.3	16	12.2	16	39.0
Mohawk	1 456	291	20.0	92	33.3	87	34.7	41	27.3	55	13.6	19	100.0
Oneida Nation of New York	360	51	14.2	-	-	-	-	-	-	9	7.3	-	(X)
Seneca	505	28	5.5	-	-	-	-	-	-	15	8.9	13	59.1
Tuscarora	1 376	317	23.0	93	23.1	81	28.5	60	55.0	95	23.5	29	47.5
Lumbee	48 354	9 032	18.7	3 150	22.2	2 086	20.4	770	25.9	2 256	17.0	1 159	43.8
Mattaponi	375	24	6.4	11	10.5	11	12.8	-	-	3	2.0	3	14.3
Mattaponi Indian Tribe	306	15	4.9	11	11.2	11	13.9	-	-	3	2.7	3	27.3
Monacan Indian Nation	552	81	14.7	32	21.9	32	27.4	13	38.2	13	9.2	10	30.3
Nanticoke	682	53	7.8	-	-	-	-	23	17.3	7	3.5	-	-
Navajo	1 671	195	11.7	80	18.5	64	22.4	8	19.5	22	6.2	15	71.4
Osage	387	22	5.7	12	12.1	6	8.3	-	-	5	3.7	-	-
Piscataway	839	93	11.1	43	24.7	43	26.7	9	11.8	30	10.4	8	13.8
Potawatomi	736	55	7.5	-	-	-	-	-	-	3	1.8	-	-
Potawatomi	562	37	6.6	-	-	-	-	-	-	3	2.4	-	-
Pueblo	486	55	11.3	-	-	-	-	8	34.8	11	18.0	5	100.0
Seminole	2 749	426	15.5	170	18.4	103	16.6	7	4.3	69	10.2	42	26.3
Florida Seminole	747	62	8.3	22	7.6	14	8.0	7	10.6	8	4.3	-	-
Seminole	1 973	360	18.2	148	23.6	89	20.0	-	-	61	12.7	42	34.1
Shawnee	642	36	5.6	-	-	-	-	9	25.0	14	6.9	3	13.6
Shawnee	599	36	6.0	-	-	-	-	9	34.6	14	7.6	3	13.6
Sioux	2 723	506	18.6	133	25.7	98	22.2	5	6.0	151	19.1	61	50.8
Sioux	1 547	352	22.8	93	35.9	85	38.1	-	-	104	22.1	38	62.3
Teton Sioux	351	46	13.1	12	23.5	-	-	-	(X)	8	6.6	-	-
Alaska Native	**1 479**	**170**	**11.5**	**42**	**13.2**	**28**	**11.7**	**11**	**13.8**	**46**	**13.8**	**39**	**51.3**
East South Central Division	**16 552 539**	**2 614 061**	**15.8**	**875 652**	**20.8**	**613 531**	**19.9**	**304 977**	**15.1**	**574 388**	**12.4**	**261 587**	**42.8**
American Indian and Alaska Native	**57 248**	**12 650**	**22.1**	**3 902**	**24.9**	**2 814**	**23.4**	**597**	**20.4**	**3 106**	**20.0**	**1 323**	**51.0**
American Indian	**44 292**	**9 370**	**21.2**	**3 001**	**24.4**	**2 212**	**23.3**	**428**	**20.2**	**2 317**	**19.0**	**936**	**51.1**
Apache	746	157	21.0	36	23.4	24	22.4	23	92.0	40	16.4	19	42.2
Apache	589	154	26.1	33	30.3	21	32.8	23	92.0	40	19.5	19	63.3
Blackfeet	517	113	21.9	20	28.2	20	36.4	-	-	53	23.6	22	68.8
Canadian and Latin American	855	251	29.4	53	29.0	41	32.5	-	-	96	52.2	40	100.0
Mexican American Indian	683	212	31.0	53	38.4	41	39.0	-	-	63	43.8	11	100.0
Cherokee	19 985	3 654	18.3	957	19.9	736	19.1	150	17.1	941	16.4	277	41.2
Cherokee	15 277	3 076	20.1	732	22.1	555	22.0	137	17.2	806	17.9	220	44.2
Cherokees of Northeast Alabama	328	7	2.1	7	9.0	7	13.5	-	-	-	-	-	-
Eastern Cherokee	236	50	21.2	6	10.0	-	-	-	(X)	15	18.5	-	-
Echota Cherokee	3 581	459	12.8	181	15.1	155	14.2	13	23.6	105	11.2	42	32.1
Chickasaw	383	109	28.5	60	42.0	43	38.4	-	-	8	7.7	-	(X)
Chippewa	639	111	17.4	34	17.9	21	13.1	-	-	27	16.7	19	73.1
Chippewa	500	86	17.2	23	14.6	10	7.8	-	-	19	16.4	11	78.6
Choctaw	9 503	2 811	29.6	1 133	31.4	800	30.4	128	26.6	632	29.0	353	57.4
Choctaw	2 730	662	24.2	297	31.7	223	32.6	24	15.2	145	22.7	97	78.2
Mississippi Band of Choctaw	5 086	1 707	33.6	628	30.3	423	28.1	85	37.6	391	35.3	206	50.6
Mowa Band of Choctaw	1 481	410	27.7	208	38.2	154	38.9	19	22.9	83	22.9	46	57.5
Creek	3 458	526	15.2	163	16.7	139	17.4	53	22.2	136	12.6	74	67.3
Machis Lower Creek Indian	187	70	37.4	28	37.8	22	44.0	6	100.0	22	36.7	7	58.3
Muscogee Creek Nation	2 214	347	15.7	97	18.0	89	18.9	22	13.9	100	13.8	60	77.9
Poarch Creek	658	87	13.2	30	13.9	20	12.1	16	36.4	14	7.7	7	36.8
Iroquois	550	93	16.9	22	22.2	-	-	9	17.6	32	13.9	-	-
Lumbee	355	14	3.9	2	2.2	2	2.3	-	-	-	-	-	-
Navajo	361	31	8.6	11	13.9	11	20.4	-	-	8	9.6	2	100.0
Sioux	851	310	36.4	124	42.9	62	27.9	-	-	81	38.8	26	56.5
Sioux	440	151	34.3	25	16.3	10	7.2	-	-	51	44.0	15	55.6
West South Central Division	**30 557 735**	**4 871 734**	**15.9**	**1 784 682**	**21.0**	**1 240 588**	**20.1**	**429 701**	**13.3**	**1 008 359**	**12.4**	**411 180**	**39.7**
American Indian and Alaska Native	**413 895**	**88 182**	**21.3**	**35 187**	**25.6**	**25 011**	**24.5**	**5 144**	**19.8**	**18 937**	**18.4**	**7 816**	**46.4**
American Indian	**352 215**	**73 130**	**20.8**	**29 158**	**25.0**	**20 736**	**23.9**	**4 285**	**19.3**	**15 796**	**17.8**	**6 418**	**44.9**
Apache	4 958	1 172	23.6	395	32.5	290	31.9	80	41.9	260	17.6	73	28.7
Apache	3 690	825	22.4	247	28.1	164	26.8	69	42.3	188	17.6	60	32.8
Mescalero Apache	474	42	8.9	8	8.9	8	8.9	9	100.0	16	8.3	-	-
Oklahoma Apache	278	114	41.0	49	55.7	48	61.5	-	-	35	51.5	2	16.7
Arapahoe	995	313	31.5	119	35.8	87	40.8	4	16.0	63	29.7	27	40.9
Arapahoe	908	301	33.1	119	37.4	87	42.9	4	16.0	63	30.7	27	40.9
Blackfeet	1 467	312	21.3	82	23.6	66	27.2	5	11.1	27	9.4	18	34.6
Caddo	1 870	477	25.5	259	43.2	165	43.1	48	37.5	96	18.1	16	32.0
Caddo	1 595	396	24.8	239	43.8	154	45.6	29	27.6	73	16.3	16	38.1
Canadian and Latin American	16 000	3 927	24.5	1 386	27.3	999	27.1	227	28.8	958	24.5	323	50.2
Central American Indian	465	98	21.1	18	22.0	12	20.7	-	(X)	33	33.3	24	51.1
Mexican American Indian	13 302	3 491	26.2	1 270	28.5	889	27.9	201	36.6	850	25.8	285	53.1
South American Indian	437	66	15.1	30	20.4	30	23.1	-	-	15	15.3	10	47.6
Spanish American Indian	1 302	202	15.5	42	15.0	42	19.3	17	12.7	58	17.6	4	10.5
Cherokee	125 773	23 212	18.5	8 891	22.3	6 170	20.6	1 470	16.7	5 202	15.9	1 863	42.9

Table 32. **Poverty Status in 1999 for Selected American Indian and Alaska Native Tribes (One Tribe Reported): 2000**—Con.

[Data based on a sample (except Tables 79 and 80). For information on confidentiality protection, coverage, sampling error, and nonsampling error, see Appendix G. Tribes are shown if respondents reported only one tribe or as American Indian or Alaska Native only and met the specified threshold. For more information, see "How to Use This Census Report"]

Region Division	Population for whom poverty status is determined									Families with income in 1999 below poverty level			
		Income in 1999 below poverty level								All families		Families with female householder, no husband present, with related children under 18 years	
		All ages		Related children				Population 65 years and over					
				Under 18 years		5 to 17 years							
	Total	Number	Percent	Number	Percent	Number	Percent	Number	Percent	Number	Percent	Number	Percent
West South Central Division—Con.													
American Indian and Alaska Native—Con.													
American Indian—Con.													
Cherokee—Con.													
Cherokee	120 364	22 343	18.6	8 544	22.4	5 903	20.6	1 425	16.7	5 017	16.0	1 818	43.5
Eastern Cherokee	285	13	4.6	-	-	-	-	-	-	2	4.3	-	-
Four Winds Cherokee	530	62	11.7	38	27.1	38	30.6	-	-	8	4.1	2	25.0
Northern Cherokee Nation of Missouri and Arkansas	616	74	12.0	9	4.2	9	5.0	15	48.4	22	14.0	2	25.0
United Keetoowah Band of Cherokee	409	178	43.5	85	54.5	58	50.0	6	37.5	43	41.3	12	44.4
Western Cherokee	3 069	480	15.6	178	17.6	137	18.1	19	9.8	99	11.1	27	31.8
Cherokee Shawnee	359	86	24.0	35	26.1	17	16.2	8	29.6	32	26.2	18	58.1
Cheyenne	2 897	1 056	36.5	451	39.2	323	36.7	40	37.7	220	32.9	104	55.3
Cheyenne	2 665	988	37.1	424	39.6	309	38.0	37	37.4	198	32.5	94	56.3
Cheyenne-Arapaho	2 762	979	35.4	441	35.1	342	33.7	21	41.2	184	34.1	106	54.6
Chickasaw	15 123	2 716	18.0	1 141	22.0	805	21.5	182	16.3	597	15.0	260	40.1
Chippewa	1 590	295	18.6	123	29.3	81	25.1	7	14.0	47	12.7	19	35.2
Chippewa	1 109	208	18.8	87	30.2	56	27.2	7	14.9	36	13.2	8	18.6
Chitimacha Tribe of Louisiana	704	121	17.2	50	20.1	6	3.8	-	-	28	15.4	25	71.4
Choctaw	56 822	10 711	18.9	4 256	22.3	2 920	20.6	686	17.3	2 332	16.1	952	45.2
Choctaw	45 358	8 571	18.9	3 394	22.3	2 377	21.1	523	17.4	1 860	16.5	790	46.5
Mississippi Band of Choctaw	1 988	612	30.8	300	38.6	169	33.0	15	22.1	109	22.7	51	62.2
Oklahoma Choctaw	9 328	1 463	15.7	550	17.8	374	15.6	135	15.9	345	13.1	111	34.0
Choctaw-Apache Community of Ebarb	400	49	12.3	21	15.1	15	13.9	4	13.3	19	16.4	-	-
Comanche	6 433	1 477	23.0	525	28.3	391	27.3	82	21.7	365	20.8	171	47.5
Comanche	6 330	1 468	23.2	521	28.6	387	27.5	82	21.9	362	21.1	171	47.6
Coushatta	1 387	388	28.0	129	32.8	91	34.9	32	25.6	67	17.8	27	24.8
Alabama Coushatta Tribes of Texas	857	276	32.2	123	41.6	87	39.5	8	15.7	43	20.3	18	31.0
Coushatta	530	112	21.1	6	6.2	4	9.8	24	32.4	24	14.6	9	17.6
Creek	24 067	4 666	19.4	2 008	23.7	1 470	23.3	320	20.3	1 003	16.2	467	40.7
Muscogee Creek Nation	23 736	4 652	19.6	2 008	24.0	1 470	23.5	320	20.6	1 001	16.4	467	41.1
Delaware	3 048	326	10.7	91	9.9	79	11.1	13	7.3	60	7.0	36	39.6
Delaware	2 805	301	10.7	91	10.5	79	11.9	10	6.5	54	6.9	36	45.6
Eastern Tribes	405	26	6.4	7	5.1	-	-	-	-	2	2.0	-	-
Tunica Biloxi	297	8	2.7	-	-	-	-	-	-	2	3.4	-	-
United Houma Nation	6 024	1 360	22.6	569	25.6	469	25.9	82	33.6	285	18.9	106	41.7
Iowa	222	64	28.8	33	43.4	27	44.3	3	15.8	13	28.3	13	61.9
Iowa	175	61	34.9	33	47.8	27	48.2	3	27.3	13	35.1	13	61.9
Iroquois	2 871	472	16.4	151	17.8	110	19.0	43	19.9	130	18.2	59	39.6
Mohawk	321	60	18.7	5	13.2	5	13.2	5	31.3	27	26.0	-	-
Seneca	339	36	10.6	16	18.0	16	32.7	-	-	8	10.4	6	66.7
Seneca-Cayuga	884	186	21.0	74	21.3	33	15.9	20	30.3	41	23.4	29	43.9
Wyandotte	665	120	18.0	56	25.9	56	36.1	12	19.0	21	12.4	7	63.6
Kaw	647	117	18.1	41	19.3	25	17.0	2	4.3	34	17.7	25	80.6
Kickapoo	1 638	757	46.2	330	51.2	245	49.4	25	39.1	142	42.6	59	55.1
Kickapoo	1 498	680	45.4	301	50.1	216	47.5	25	40.3	133	44.5	54	53.5
Kiowa	6 373	1 913	30.0	711	34.8	572	34.3	131	33.2	414	27.4	204	51.8
Kiowa	6 036	1 841	30.5	697	35.7	572	35.5	124	33.2	388	27.4	183	50.7
Oklahoma Kiowa	336	72	21.4	14	14.9	-	-	7	31.8	26	26.3	21	63.6
Miami	532	44	8.3	17	8.6	6	5.0	-	-	17	10.7	9	60.0
Miami	382	29	7.6	11	7.6	6	6.7	-	-	11	10.5	9	60.0
Navajo	2 851	620	21.7	246	26.1	197	26.6	2	6.3	78	15.2	29	25.7
Osage	4 255	611	14.4	237	18.1	158	16.3	32	9.8	144	12.9	74	42.5
Otoe-Missouria	927	193	20.8	46	18.3	44	22.1	25	23.6	44	18.4	20	35.1
Ottawa	633	99	15.6	32	14.0	32	17.4	7	16.3	30	20.0	21	61.8
Ottawa	490	47	9.6	22	11.6	22	14.5	-	-	9	8.4	-	-
Pawnee	1 343	264	19.7	89	20.0	64	17.9	24	22.6	69	19.0	49	48.5
Pawnee	1 330	251	18.9	80	18.3	55	15.8	24	22.6	65	18.1	47	47.5
Peoria	553	151	27.3	72	32.7	26	19.0	-	-	30	24.4	30	78.9
Peoria	443	151	34.1	72	36.7	26	22.2	-	-	30	37.5	30	81.1
Ponca	1 794	709	39.5	382	53.8	305	56.8	32	43.2	139	35.5	39	48.1
Ponca	1 672	677	40.5	365	54.5	293	58.0	32	43.2	131	37.5	39	48.1
Potawatomi	5 020	609	12.1	227	14.7	175	14.4	20	6.7	152	12.3	58	40.6
Citizen Potawatomi Nation	901	133	14.8	63	22.0	37	15.5	11	17.5	15	6.4	6	50.0
Potawatomi	3 981	454	11.4	150	12.2	127	13.3	9	4.1	129	13.0	52	39.7
Pueblo	2 195	670	30.5	284	40.1	223	45.9	7	7.5	117	23.4	46	46.9
Ysleta Del Sur Pueblo of Texas	952	345	36.2	154	37.6	140	44.7	7	17.1	55	26.6	2	8.3
Quapaw	491	97	19.8	52	36.9	49	55.7	2	8.0	14	8.0	-	-
Sac and Fox	1 760	476	27.0	207	35.1	155	36.9	23	13.9	130	28.4	46	46.5
Sac and Fox	1 292	315	24.4	123	28.7	79	26.8	21	16.8	93	27.0	23	36.5
Sac and Fox Nation, Oklahoma	401	161	40.1	84	54.5	76	63.9	2	5.6	37	36.6	23	63.9
Seminole	6 950	2 114	30.4	994	35.9	660	33.4	104	26.4	399	24.9	227	58.2
Oklahoma Seminole	334	54	16.2	27	21.6	27	23.9	-	-	8	9.5	2	10.0
Seminole	6 590	2 046	31.0	959	36.5	625	33.8	104	28.3	391	25.8	225	61.1
Shawnee	2 915	559	19.2	188	20.8	139	21.7	51	31.5	138	17.7	63	44.4
Absentee Shawnee Tribe of Indians of Oklahoma	1 528	295	19.3	122	22.8	104	28.0	33	39.8	96	22.6	51	53.1
Eastern Shawnee	555	100	18.0	35	19.6	16	11.3	14	40.0	18	14.0	4	44.4
Shawnee	832	164	19.7	31	16.2	19	14.8	4	9.1	24	10.6	8	21.6
Sioux	2 889	491	17.0	152	18.5	100	15.6	2	1.8	87	12.7	12	12.4
Sioux	1 511	249	16.5	78	20.9	60	21.4	-	-	49	12.8	9	15.5
Teton Sioux	239	23	9.6	12	12.4	12	15.2	-	-	8	14.3	-	-
Tonkawa	300	111	37.0	49	31.6	37	30.6	2	22.2	28	37.8	13	86.7
Wichita	975	347	35.6	209	38.7	165	40.9	13	72.2	70	33.5	39	61.9
Wichita	975	347	35.6	209	38.7	165	40.9	13	72.2	70	33.5	39	61.9
Alaska Native	**1 329**	**265**	**19.9**	**86**	**23.0**	**73**	**27.1**	**5**	**9.8**	**48**	**18.3**	**37**	**59.7**

Table 32. **Poverty Status in 1999 for Selected American Indian and Alaska Native Tribes (One Tribe Reported): 2000**—Con.

[Data based on a sample (except Tables 79 and 80). For information on confidentiality protection, coverage, sampling error, and nonsampling error, see Appendix G. Tribes are shown if respondents reported only one tribe or as American Indian or Alaska Native only and met the specified threshold. For more information, see "How to Use This Census Report"]

Region Division	Population for whom poverty status is determined									Families with income in 1999 below poverty level			
		Income in 1999 below poverty level								All families		Families with female householder, no husband present, with related children under 18 years	
		All ages		Related children				Population 65 years and over					
				Under 18 years		5 to 17 years							
	Total	Number	Percent	Number	Percent	Number	Percent	Number	Percent	Number	Percent	Number	Percent
West Region	**61 791 414**	**8 051 427**	**13.0**	**2 804 383**	**17.0**	**1 965 742**	**16.2**	**538 086**	**8.0**	**1 459 733**	**9.5**	**554 810**	**32.1**
American Indian and Alaska Native	**1 120 848**	**320 034**	**28.6**	**130 881**	**33.8**	**94 802**	**32.7**	**15 919**	**26.3**	**62 765**	**24.7**	**27 729**	**45.5**
American Indian	**860 543**	**255 252**	**29.7**	**104 623**	**35.4**	**76 188**	**34.3**	**13 318**	**28.4**	**51 152**	**25.7**	**22 416**	**46.5**
Apache	43 388	16 121	37.2	6 741	43.1	5 132	42.4	609	31.9	3 006	30.9	1 404	53.5
Apache	13 884	3 508	25.3	895	25.3	627	22.6	153	20.8	589	17.5	268	45.6
Chiricahua	628	146	23.2	19	22.6	19	22.6	18	41.9	32	16.2	10	24.4
Jicarilla Apache	2 890	832	28.8	342	32.0	263	31.8	46	39.3	158	22.9	82	46.3
Mescalero Apache	4 479	1 319	29.4	514	32.1	397	31.4	59	38.6	278	25.0	149	41.7
Payson Tonto Apache	131	22	16.8	5	6.4	3	4.5	-	(X)	3	15.8	-	-
San Carlos Apache	9 414	4 590	48.8	2 163	53.8	1 703	55.1	160	37.5	914	46.1	382	59.0
White Mountain Apache	11 811	5 667	48.0	2 777	53.4	2 103	52.9	173	39.8	1 026	43.6	507	62.7
Arapahoe	5 349	2 120	39.6	951	45.1	619	42.1	48	25.9	398	33.2	166	44.9
Arapahoe	1 019	240	23.6	88	27.1	49	23.1	1	2.6	63	24.2	11	19.6
Northern Arapahoe	4 304	1 878	43.6	863	48.4	570	45.3	47	32.0	335	35.8	155	49.4
Arikara	329	118	35.9	37	29.6	22	21.0	1	11.1	51	50.0	39	100.0
Assiniboine	3 783	1 365	36.1	541	40.8	386	40.0	75	23.7	291	31.4	153	57.1
Assiniboine	2 393	829	34.6	335	41.2	233	40.0	52	23.6	156	28.0	93	53.8
Fort Belknap Assiniboine	1 088	412	37.9	172	38.3	125	37.1	23	31.9	102	35.5	31	48.4
Fort Peck Assiniboine	302	124	41.1	34	52.3	28	60.9	-	-	33	40.2	29	93.5
Assiniboine Sioux	1 359	536	39.4	231	48.3	162	45.5	8	29.6	156	45.9	97	70.8
Assiniboine Sioux	975	340	34.9	151	47.5	125	49.0	8	29.6	107	45.1	66	68.8
Fort Peck Assiniboine and Sioux	384	196	51.0	80	50.0	37	36.6	-	(X)	49	47.6	31	75.6
Blackfeet	17 569	4 923	28.0	1 886	34.3	1 379	32.6	157	20.4	1 127	24.5	543	51.6
Caddo	483	64	13.3	-	-	-	-	30	38.5	5	4.2	-	-
Caddo	426	64	15.0	-	-	-	-	30	41.1	5	4.7	-	-
Cahuilla	2 046	561	27.4	234	33.0	173	36.4	19	17.1	113	24.3	58	34.9
Cahuilla	1 006	204	20.3	73	23.2	56	27.1	9	12.9	30	15.1	11	20.4
Morongo Band of Cahuilla Mission Indians	712	231	32.4	103	34.9	79	39.1	6	30.0	59	33.5	37	52.1
California Tribes	915	237	25.9	121	29.4	69	25.4	14	30.4	57	29.7	23	52.3
Yuki	429	103	24.0	68	31.3	39	27.5	2	11.1	15	20.5	8	34.8
Canadian and Latin American	59 099	14 377	24.3	5 501	28.9	3 992	28.2	427	17.9	2 722	22.2	855	43.4
Canadian Indian	1 548	403	26.0	140	35.3	106	33.4	12	18.5	32	15.0	20	80.0
Central American Indian	1 909	307	16.1	51	11.1	36	10.3	11	12.8	60	14.7	20	29.0
Mexican American Indian	48 801	12 525	25.7	4 909	30.3	3 551	29.7	311	19.1	2 373	23.7	709	44.6
South American Indian	1 939	325	16.8	92	18.0	61	13.7	20	13.9	88	20.1	44	40.4
Spanish American Indian	4 429	671	15.2	220	17.5	169	17.6	73	16.6	146	13.3	62	37.6
Chehalis	474	82	17.3	24	13.5	12	8.8	10	40.0	18	17.1	8	17.4
Chemakuan	580	139	24.0	70	25.6	43	19.3	2	9.5	36	23.7	9	23.1
Quileute	446	121	27.1	60	27.1	37	20.9	2	11.1	32	28.1	7	29.2
Chemehuevi	838	134	16.0	49	15.5	38	18.1	14	25.0	20	9.9	12	36.4
Cherokee	53 649	8 768	16.3	2 238	20.1	1 589	18.5	474	11.6	1 743	12.2	864	35.0
Cherokee	50 835	8 503	16.7	2 146	20.4	1 536	18.8	469	11.9	1 685	12.5	834	35.4
Eastern Cherokee	436	38	8.7	25	25.5	11	23.9	-	-	1	0.9	1	4.3
Northern Cherokee Nation of Missouri and Arkansas	353	27	7.6	15	30.6	15	38.5	-	-	10	8.1	7	58.3
Western Cherokee	1 410	147	10.4	41	15.0	21	10.6	5	8.2	25	5.7	-	-
Cheyenne	6 236	2 411	38.7	1 096	45.5	811	45.1	103	34.6	425	32.2	191	46.9
Cheyenne	1 238	311	25.1	99	29.1	48	20.3	9	11.3	40	16.5	17	29.3
Northern Cheyenne	4 802	2 081	43.3	988	49.5	754	50.4	94	44.5	384	36.2	173	50.0
Cheyenne-Arapaho	358	101	28.2	42	26.9	27	19.4	-	(X)	44	64.7	26	92.9
Chickasaw	3 526	484	13.7	200	20.4	161	22.0	26	11.7	94	11.0	76	34.2
Chinook	554	73	13.2	14	16.3	6	10.9	10	15.6	14	6.8	2	28.6
Chinook	521	73	14.0	14	16.3	6	10.9	10	15.9	14	7.1	2	28.6
Chippewa	14 418	2 618	18.2	701	21.5	539	21.1	177	19.1	510	13.3	236	35.3
Chippewa	9 095	1 725	19.0	429	20.3	328	19.1	151	23.4	317	14.1	105	31.3
Little Shell Chippewa	1 008	292	29.0	83	34.9	64	32.5	10	9.2	65	23.0	51	75.0
Sault Ste. Marie Chippewa	530	93	17.5	41	24.6	41	35.0	2	4.2	2	2.5	2	28.6
Turtle Mountain Band	2 019	300	14.9	130	26.8	89	26.6	-	-	71	10.8	52	35.1
White Earth	425	37	8.7	-	-	-	-	7	31.8	-	-	-	-
Choctaw	13 527	1 752	13.0	597	18.1	446	18.7	125	11.8	380	10.0	194	33.1
Choctaw	11 182	1 519	13.6	489	18.6	370	19.6	97	12.4	315	10.2	160	31.3
Oklahoma Choctaw	1 937	223	11.5	101	21.5	71	20.5	26	9.4	64	9.6	34	53.1
Chumash	3 438	432	12.6	133	13.8	106	13.4	8	4.6	119	14.9	54	26.3
Chumash	3 294	374	11.4	92	10.2	83	11.0	8	4.8	109	14.3	44	22.6
Coeur D'Alene	1 452	350	24.1	157	26.8	91	20.9	15	15.8	85	21.9	44	37.3
Colorado River Indian	1 634	465	28.5	162	28.3	108	24.9	13	15.3	87	22.4	56	33.3
Colville	8 046	1 919	23.9	753	27.5	561	26.8	99	19.4	402	19.9	232	37.4
Comanche	2 297	347	15.1	112	21.5	94	23.1	28	18.1	108	16.1	39	31.2
Comanche	2 290	347	15.2	112	21.5	94	23.1	28	18.1	108	16.1	39	31.2
Confederated Tribes of the Siletz Reservation	1 680	351	20.9	115	18.9	46	10.3	6	8.7	100	25.7	64	62.7
Coquille	344	59	17.2	16	15.5	7	8.0	-	-	7	6.7	6	100.0
Costanoan	1 172	174	14.8	66	22.4	51	23.2	3	7.3	50	14.2	36	50.0
Cowlitz	1 150	89	7.7	38	9.6	7	3.1	-	-	21	5.0	10	23.3
Cree	1 386	305	22.0	83	27.8	66	31.9	7	12.7	52	17.1	14	30.4
Creek	3 951	545	13.8	139	15.3	102	14.3	38	16.0	115	11.1	43	26.4
Muscogee Creek Nation	3 812	526	13.8	137	15.6	100	14.6	38	16.0	113	11.4	43	27.2
Crow	7 789	2 705	34.7	1 360	42.5	919	40.3	44	18.0	502	30.5	254	59.8
Cupeno	542	277	51.1	151	64.5	127	68.6	2	33.3	65	46.8	61	87.1
Cupeno	219	93	42.5	45	62.5	36	60.0	2	50.0	20	32.3	16	100.0
Delaware	1 532	146	9.5	43	17.8	43	18.1	6	5.0	10	2.5	4	16.0
Delaware	1 260	117	9.3	32	15.8	32	16.1	-	-	4	1.3	4	44.4
Diegueno	2 779	536	19.3	234	22.3	177	21.2	37	22.6	131	18.6	80	47.3
Barona Group of Capitan Grande Band	237	75	31.6	48	47.5	41	56.9	-	-	20	26.3	16	76.2
Diegueno	977	163	16.7	62	19.5	52	20.1	13	23.2	36	13.1	16	25.8
Mesa Grande Band of Diegueno Mission Indians	313	111	35.5	53	34.0	43	31.4	15	68.2	25	35.7	20	83.3

Table 32. **Poverty Status in 1999 for Selected American Indian and Alaska Native Tribes (One Tribe Reported): 2000**—Con.

[Data based on a sample (except Tables 79 and 80). For information on confidentiality protection, coverage, sampling error, and nonsampling error, see Appendix G. Tribes are shown if respondents reported only one tribe or as American Indian or Alaska Native only and met the specified threshold. For more information, see "How to Use This Census Report"]

Region Division	Population for whom poverty status is determined									Families with income in 1999 below poverty level			
		Income in 1999 below poverty level								All families		Families with female householder, no husband present, with related children under 18 years	
		All ages		Related children				Population 65 years and over					
				Under 18 years		5 to 17 years							
	Total	Number	Percent	Number	Percent	Number	Percent	Number	Percent	Number	Percent	Number	Percent
West Region—Con.													
American Indian and Alaska Native—Con.													
American Indian—Con.													
Diegueno—Con.													
San Pasqual Band of Diegueno Mission Indians	489	75	15.3	26	15.2	20	14.4	-	-	23	17.0	7	33.3
Santa Ysabel Band of Diegueno Mission Indians	241	44	18.3	26	34.2	8	15.7	3	9.1	10	28.6	8	61.5
Viejas (Baron Long) Group of Capitan Grande Band	164	17	10.4	-	-	-	-	-	-	-	-	-	-
Eastern Tribes	320	40	12.5	5	5.2	5	7.5	-	-	25	27.5	20	100.0
Gabrieleno	935	98	10.5	61	18.5	33	12.1	11	14.3	26	10.5	-	-
Grand Ronde	2 073	295	14.2	121	14.8	76	13.1	5	6.9	37	7.4	31	34.4
Gros Ventres	2 588	1 008	38.9	468	48.2	330	46.2	43	32.3	275	42.4	175	68.9
Gros Ventres	1 278	489	38.3	215	50.9	150	49.0	11	21.6	147	47.6	102	77.9
Fort Belknap Gros Ventres	1 310	519	39.6	253	46.2	180	44.0	32	39.0	128	37.8	73	59.3
Hoopa	2 464	680	27.6	267	30.4	207	30.9	16	12.5	144	24.4	76	46.6
Hoopa Valley Tribe	2 464	680	27.6	267	30.4	207	30.9	16	12.5	144	24.4	76	46.6
Iroquois	4 986	764	15.3	205	18.7	173	21.0	47	15.0	149	11.3	55	22.4
Iroquois	770	144	18.7	40	23.5	31	22.6	12	22.2	29	14.6	-	-
Mohawk	1 450	152	10.5	16	5.9	16	7.9	12	13.0	32	7.5	8	9.4
Oneida Nation of New York	848	174	20.5	82	37.3	68	46.3	-	-	46	20.0	33	55.9
Seneca	774	200	25.8	43	26.7	42	35.0	18	27.7	13	9.0	11	45.8
Wyandotte	388	15	3.9	-	-	-	-	-	-	3	2.3	3	16.7
Juaneno (Acjachemem)	2 113	243	11.5	116	19.5	78	17.9	15	8.6	48	9.6	27	23.1
Kalispel Indian Community	226	36	15.9	13	18.1	9	16.4	4	23.5	9	15.5	7	25.9
Karuk Tribe of California	2 510	544	21.7	176	25.9	126	23.7	16	7.0	101	14.9	53	49.1
Kickapoo	544	118	21.7	20	14.9	20	14.9	5	13.5	11	10.3	6	33.3
Kickapoo	480	110	22.9	20	22.2	20	22.2	5	13.5	11	10.3	6	33.3
Kiowa	974	120	12.3	27	10.6	22	10.4	-	-	36	12.9	10	23.3
Kiowa	879	120	13.7	27	14.4	22	14.2	-	-	36	14.3	10	41.7
Klamath	2 436	626	25.7	316	35.9	200	30.8	20	30.8	139	22.6	86	38.6
Kootenai	705	178	25.2	70	25.3	49	24.7	-	-	68	29.4	35	53.0
Luiseno	4 007	777	19.4	368	24.1	289	23.6	52	21.0	170	17.6	82	34.7
La Jolla Band of Luiseno Mission Indians	318	99	31.1	53	45.3	48	55.8	5	45.5	11	19.3	11	26.2
Luiseno	1 680	357	21.3	177	27.0	135	23.6	36	22.4	104	26.4	57	55.3
Pala Band of Luiseno Mission Indians	500	137	27.4	72	40.2	68	44.2	-	-	18	16.7	7	38.9
Pechanga Band of Luiseno Mission Indians	501	76	15.2	20	10.6	20	14.2	7	46.7	22	16.4	4	16.0
Soboba	561	65	11.6	36	15.3	11	6.8	1	4.3	7	4.7	1	3.8
Rincon Band of Luiseno Mission Indians	165	19	11.5	2	6.5	-	-	2	50.0	3	5.1	2	28.6
Lumbee	941	177	18.8	58	29.1	58	34.5	1	3.6	35	11.6	14	32.6
Lummi	2 943	677	23.0	312	28.3	239	28.5	29	21.2	133	17.2	40	25.6
Maidu	2 112	682	32.3	311	41.3	214	41.3	26	23.2	153	30.3	83	56.1
Maidu	1 716	540	31.5	220	38.5	155	41.0	20	22.2	117	28.4	58	52.7
Makah	1 612	456	28.3	207	32.7	129	30.4	10	21.3	97	28.1	53	62.4
Menominee	320	39	12.2	2	5.6	2	5.6	-	-	7	10.4	7	29.2
Miami	507	32	6.3	11	10.5	6	9.8	16	26.7	8	5.2	-	-
Miami	254	24	9.4	11	19.6	6	17.6	8	22.9	-	-	-	-
Mission Indians	978	147	15.0	38	17.6	12	8.1	17	12.5	48	17.5	17	65.4
Mission Indians	758	147	19.4	38	22.4	12	10.7	17	14.9	48	22.0	17	65.4
Me-Wuk	2 529	429	17.0	122	18.7	93	18.4	51	33.1	97	14.7	48	30.0
Me-Wuk	2 516	429	17.1	122	18.8	93	18.5	51	33.1	97	14.7	48	30.4
Modoc	428	207	48.4	45	45.9	41	51.3	13	61.9	30	25.4	25	86.2
Modoc	422	207	49.1	45	45.9	41	51.3	13	61.9	30	26.8	25	86.2
Mono	1 625	439	27.0	150	31.3	124	33.2	25	18.9	112	28.3	59	54.6
Mono	1 543	426	27.6	149	31.3	123	33.2	25	20.7	111	29.7	58	54.7
Navajo	262 183	98 702	37.6	42 691	41.7	31 406	40.8	6 574	46.3	19 521	34.5	7 317	52.1
Nez Perce	3 676	884	24.0	283	26.2	164	21.7	32	12.6	150	17.1	92	46.0
Nomlaki	447	157	35.1	38	27.5	31	25.6	15	31.9	35	32.1	12	54.5
Nomlaki	405	157	38.8	38	29.0	31	27.2	15	40.5	35	40.2	12	54.5
Omaha	390	179	45.9	63	51.6	49	52.7	-	-	29	43.3	29	70.7
Osage	1 802	173	9.6	27	6.3	16	5.1	-	-	38	8.1	17	24.6
Ottawa	708	71	10.0	14	9.3	14	18.7	-	-	11	6.5	-	-
Ottawa	484	57	11.8	14	13.7	14	30.4	-	-	11	10.6	-	-
Paiute	9 247	2 305	24.9	893	28.9	564	25.3	124	22.0	525	21.9	273	41.7
Burns Paiute Tribe	145	61	42.1	31	57.4	23	51.1	2	33.3	16	44.4	11	64.7
Paiute	5 484	1 313	23.9	473	28.2	341	27.3	67	20.7	283	20.7	126	38.0
Pyramid Lake	1 283	292	22.8	109	22.3	84	23.2	16	20.8	74	20.1	30	25.6
Walker River	765	201	26.3	107	36.6	47	26.4	24	36.9	36	18.5	20	33.9
Yerington Paiute	443	115	26.0	57	32.9	29	22.8	5	14.7	29	22.8	15	71.4
Paiute-Shoshone	3 132	839	26.8	311	28.1	258	29.1	50	24.0	198	26.8	96	44.4
Fallon	509	97	19.1	44	26.0	37	29.4	2	3.5	27	17.5	18	42.9
Fort McDermitt Paiute and Shoshone Tribes	388	99	25.5	22	14.7	14	11.7	12	30.0	14	19.2	5	35.7
Shoshone Paiute	1 911	590	30.9	232	34.2	194	35.3	34	35.8	135	30.9	67	45.0
Pawnee	602	62	10.3	33	21.9	20	17.4	7	13.2	13	7.0	11	50.0
Pawnee	602	62	10.3	33	21.9	20	17.4	7	13.2	13	7.0	11	50.0
Peoria	310	-	-	-	-	-	-	-	(X)	-	-	-	(X)
Pima	7 322	2 285	31.2	1 027	38.2	772	36.6	65	17.2	367	25.2	200	39.5
Gila River Indian Community	1 385	585	42.2	303	60.2	228	59.4	12	15.4	92	36.7	55	64.0
Pima	3 535	872	24.7	292	27.2	214	25.6	41	20.2	137	19.2	84	32.8
Salt River Pima-Maricopa	2 371	828	34.9	432	38.9	330	37.3	12	14.8	138	28.8	61	38.4
Pit River	1 678	674	40.2	315	46.8	143	35.4	6	12.5	138	39.5	80	67.8
Pit River Tribe of California	1 646	646	39.2	311	46.5	143	35.4	6	12.5	119	36.5	80	67.8
Pomo	4 769	1 380	28.9	652	35.8	492	36.6	79	29.9	262	25.3	164	52.2
Pomo	3 279	1 055	32.2	461	39.0	347	40.5	79	36.1	218	31.0	127	57.0
Ponca	329	46	14.0	15	15.8	9	13.2	-	-	-	-	-	-

Table 32. **Poverty Status in 1999 for Selected American Indian and Alaska Native Tribes (One Tribe Reported): 2000**—Con.

[Data based on a sample (except Tables 79 and 80). For information on confidentiality protection, coverage, sampling error, and nonsampling error, see Appendix G. Tribes are shown if respondents reported only one tribe or as American Indian or Alaska Native only and met the specified threshold. For more information, see "How to Use This Census Report"]

Region Division	Population for whom poverty status is determined									Families with income in 1999 below poverty level			
		Income in 1999 below poverty level								All families		Families with female householder, no husband present, with related children under 18 years	
		All ages		Related children				Population 65 years and over					
				Under 18 years		5 to 17 years							
	Total	Number	Percent	Number	Percent	Number	Percent	Number	Percent	Number	Percent	Number	Percent
West Region—Con.													
American Indian and Alaska Native—Con.													
American Indian—Con.													
Ponca—Con.													
Ponca	298	46	15.4	15	17.9	9	14.1	-	-	-	-	-	-
Potawatomi	3 112	271	8.7	65	8.4	59	8.7	7	3.8	22	2.7	12	15.8
Citizen Potawatomi Nation	519	20	3.9	2	1.9	2	2.2	-	-	6	3.4	6	50.0
Potawatomi	2 392	213	8.9	63	9.7	57	10.0	7	5.8	16	2.7	6	9.4
Pueblo	54 018	15 914	29.5	6 106	34.6	4 590	34.7	1 033	29.9	3 407	27.2	1 367	40.9
Acoma	4 119	1 065	25.9	403	28.8	272	25.9	72	28.5	193	22.0	56	24.2
Cochiti	887	227	25.6	80	29.2	54	26.2	8	7.2	39	20.1	15	48.4
Hopi	9 396	3 112	33.1	1 174	38.8	872	40.7	187	29.4	652	28.8	313	44.1
Isleta	3 368	670	19.9	216	22.0	152	20.9	81	31.8	168	17.9	104	43.3
Jemez	2 595	722	27.8	281	30.9	203	30.0	46	30.1	175	30.4	100	61.3
Laguna	5 933	1 451	24.5	558	28.5	433	29.5	123	27.7	343	23.0	123	40.5
Nambe	544	119	21.9	48	22.3	21	13.3	4	25.0	37	22.0	28	48.3
Picuris	295	57	19.3	19	21.3	13	17.8	9	47.4	15	22.4	5	55.6
Pojoaque	198	68	34.3	39	41.5	28	59.6	2	40.0	17	33.3	12	63.2
Pueblo	1 609	181	11.2	31	11.5	28	14.5	36	39.6	31	8.1	15	19.7
San Felipe	2 741	946	34.5	453	44.2	346	45.3	47	39.2	151	35.0	65	45.5
San Ildefonso	531	129	24.3	31	18.2	26	19.8	15	55.6	40	24.7	10	22.7
San Juan Pueblo	1 357	352	25.9	122	24.9	102	26.6	14	13.5	103	27.4	24	29.3
Sandia	337	53	15.7	18	20.9	14	19.7	5	25.0	12	11.9	2	6.7
Santa Ana	587	29	4.9	2	1.0	2	1.2	-	-	4	4.3	4	10.3
Santa Clara	1 036	288	27.8	106	35.5	76	33.9	37	33.6	76	27.3	19	29.2
Santo Domingo	3 640	1 289	35.4	581	42.2	442	41.5	54	29.0	229	37.4	71	37.4
Taos	1 678	470	28.0	121	30.0	86	27.0	80	40.4	111	22.8	36	38.3
Tesuque	494	93	18.8	28	15.4	21	13.9	1	5.0	38	25.5	16	36.4
Tewa	801	157	19.6	28	11.5	19	10.7	5	9.4	27	11.7	13	37.1
Ysleta Del Sur Pueblo of Texas	731	103	14.1	64	34.0	55	33.7	8	13.6	29	16.3	14	63.6
Zia	802	108	13.5	42	17.1	35	18.6	4	8.5	19	10.5	11	20.0
Zuni	8 998	3 980	44.2	1 622	51.7	1 256	53.0	171	44.3	839	42.3	280	46.6
Puget Sound Salish	10 415	2 709	26.0	1 152	28.6	759	26.1	102	25.2	561	23.0	291	39.0
Muckleshoot	1 410	330	23.4	169	24.2	98	19.9	6	30.0	85	25.5	52	30.4
Nisqually	436	154	35.3	53	35.3	22	22.9	-	-	29	28.7	14	45.2
Nooksack	700	243	34.7	118	51.5	76	49.7	13	20.6	57	33.3	27	47.4
Puyallup	1 323	374	28.3	155	29.2	130	30.2	17	48.6	42	18.8	33	63.5
Skokomish	641	207	32.3	85	35.6	52	35.6	1	6.3	59	31.7	13	46.4
Snohomish	443	105	23.7	41	40.6	41	54.7	-	-	22	18.2	19	67.9
Squaxin Island	565	138	24.4	54	27.6	48	32.0	4	12.9	33	19.4	19	39.6
Suquamish	556	52	9.4	14	6.1	6	3.5	7	21.2	10	6.9	2	4.7
Swinomish	573	196	34.2	105	50.2	65	46.8	5	17.9	39	29.3	23	52.3
Tulalip	2 337	602	25.8	219	21.8	132	19.0	34	43.0	110	24.0	46	32.2
Upper Skagit	362	115	31.8	44	32.8	27	24.1	13	46.4	31	28.4	17	63.0
Quinault	2 091	612	29.3	247	36.7	168	33.6	18	17.6	166	29.1	102	65.4
Rocky Boy's Chippewa Cree	4 840	1 912	39.5	813	44.7	590	43.2	66	42.3	434	38.1	181	61.6
Round Valley	287	94	32.8	50	51.5	23	37.7	2	22.2	24	36.9	9	69.2
Sac and Fox	586	113	19.3	54	31.6	54	31.6	-	-	19	9.6	9	36.0
Salinan	380	83	21.8	8	12.1	8	17.4	19	24.1	7	7.5	-	(X)
Salish	3 238	993	30.7	346	35.5	272	33.0	35	15.2	259	28.0	103	47.0
Salish and Kootenai	3 206	868	27.1	396	31.9	245	27.9	11	8.3	254	25.5	142	53.8
Salish and Kootenai	3 206	868	27.1	396	31.9	245	27.9	11	8.3	254	25.5	142	53.8
Seminole	1 553	325	20.9	85	22.1	60	20.8	8	8.2	66	20.0	24	40.0
Seminole	1 458	294	20.2	72	20.5	60	22.2	8	8.2	48	16.0	24	40.0
Serrano	428	139	32.5	89	39.4	68	43.6	1	12.5	36	33.0	18	62.1
Serrano	376	111	29.5	73	35.6	52	38.5	1	12.5	29	29.0	11	50.0
Shasta	450	66	14.7	31	24.8	13	17.1	-	-	18	13.5	-	-
Shasta	418	66	15.8	31	29.2	13	21.3	-	-	18	14.5	-	(X)
Shawnee	755	103	13.6	25	17.6	15	12.3	21	43.8	21	10.8	11	37.9
Shawnee	445	74	16.6	15	22.4	15	25.0	21	52.5	5	4.1	5	29.4
Shoshone	6 931	2 088	30.1	765	35.4	532	34.9	153	29.9	449	27.6	181	40.2
Death Valley Timbi-Sha Shoshone	187	57	30.5	22	35.5	16	34.0	-	-	9	19.1	7	63.6
Goshute	230	70	30.4	14	18.7	14	20.9	5	33.3	25	43.1	8	44.4
Wind River (Eastern Shoshone)	135	51	37.8	12	30.0	11	39.3	-	(X)	13	43.3	4	50.0
Shoshone	5 782	1 763	30.5	683	37.4	469	37.1	132	30.3	379	28.4	150	43.2
Shoshone-Bannock Tribes of the Fort Hall Reservation	4 722	1 544	32.7	665	36.7	513	39.0	73	29.4	314	27.8	140	49.8
Sioux	24 496	6 991	28.5	2 832	38.0	2 125	37.7	144	14.8	1 348	22.9	821	49.2
Cheyenne River Sioux	971	255	26.3	57	27.4	37	24.8	-	-	60	24.7	47	65.3
Fort Peck Sioux	1 966	1 014	51.6	579	64.5	437	61.4	4	8.9	212	44.5	145	72.1
Oglala Sioux	3 201	830	25.9	260	30.1	220	32.9	20	17.5	187	24.1	106	46.3
Rosebud Sioux	1 319	174	13.2	45	18.4	26	13.6	-	-	39	9.4	22	28.9
Sioux	10 583	3 284	31.0	1 297	38.0	985	38.1	96	19.8	604	26.3	372	54.0
Sisseton-Wahpeton	467	99	21.2	33	24.1	33	24.4	-	-	11	9.5	7	21.9
Standing Rock Sioux	1 087	391	36.0	204	54.7	129	50.4	9	13.4	104	29.7	40	39.6
Teton Sioux	2 624	445	17.0	144	21.1	110	21.0	3	4.1	65	11.3	41	37.6
Yankton Sioux	630	143	22.7	77	42.1	56	43.1	-	-	23	10.9	11	22.4
S'Klallam	1 948	420	21.6	144	19.9	120	21.2	20	15.4	98	17.6	70	53.4
Jamestown S'Klallam	331	84	25.4	31	28.4	24	29.3	-	-	21	22.6	13	59.1
Klallam	725	204	28.1	68	28.7	62	31.6	20	20.8	50	22.2	33	67.3
Lower Elwha Tribal Community	275	43	15.6	4	3.7	4	4.4	-	-	6	6.6	5	38.5
Port Gamble Klallam	508	81	15.9	37	16.1	26	15.6	-	-	19	14.4	17	39.5
Spokane	2 299	712	31.0	282	34.1	188	31.1	27	22.7	146	25.8	61	44.2
Stockbridge-Munsee Community of Mohican Indians of Wisconsin	340	45	13.2	35	20.7	25	21.9	-	-	-	-	-	-

Table 32. **Poverty Status in 1999 for Selected American Indian and Alaska Native Tribes (One Tribe Reported): 2000**—Con.

[Data based on a sample (except Tables 79 and 80). For information on confidentiality protection, coverage, sampling error, and nonsampling error, see Appendix G. Tribes are shown if respondents reported only one tribe or as American Indian or Alaska Native only and met the specified threshold. For more information, see "How to Use This Census Report"]

Region Division	Population for whom poverty status is determined									Families with income in 1999 below poverty level			
		Income in 1999 below poverty level								All families		Families with female householder, no husband present, with related children under 18 years	
		All ages		Related children				Population 65 years and over					
				Under 18 years		5 to 17 years							
	Total	Number	Percent	Number	Percent	Number	Percent	Number	Percent	Number	Percent	Number	Percent
West Region—Con.													
American Indian and Alaska Native—Con.													
American Indian—Con.													
Te-Moak Tribes of Western Shoshone Indians of Nevada	918	208	22.7	104	27.8	67	25.7	11	20.0	30	13.8	20	26.3
Te-Moak Tribes of Western Shoshone Indians	908	205	22.6	104	27.8	67	25.7	11	20.0	30	13.9	20	26.3
Three Affiliated Tribes of North Dakota (Fort Bethold)	449	113	25.2	34	20.1	25	16.8	-	-	12	13.0	6	50.0
Tohono O'Odham	16 908	6 752	39.9	2 815	43.3	2 013	41.4	406	49.2	1 266	35.4	677	47.1
Ak-Chin	501	160	31.9	95	39.9	61	35.7	8	30.8	34	30.4	10	33.3
Tohono O'Odham	16 390	6 589	40.2	2 720	43.4	1 952	41.6	398	49.8	1 232	35.7	667	47.4
Tolowa	562	143	25.4	61	44.2	39	50.0	28	50.9	17	15.0	11	45.8
Tolowa	489	120	24.5	47	40.2	28	41.8	28	54.9	8	8.3	2	13.3
Umatilla	1 463	279	19.1	81	16.5	44	12.3	18	24.3	66	16.0	53	48.2
Umpqua	750	96	12.8	48	14.3	30	13.5	4	22.2	29	15.6	21	36.8
Cow Creek Umpqua	605	48	7.9	21	8.0	9	5.6	4	22.2	14	9.0	11	29.7
Ute	6 855	2 425	35.4	1 003	43.4	763	42.9	77	28.3	565	31.8	280	52.6
Southern Ute	991	166	16.8	49	14.6	44	16.4	6	9.8	44	14.6	20	25.0
Uintah Ute	751	369	49.1	164	59.9	122	59.8	14	40.0	72	40.7	38	76.0
Ute	3 534	1 223	34.6	472	45.0	360	43.9	35	32.4	300	34.4	152	63.6
Ute Mountain	1 579	667	42.2	318	48.7	237	48.8	22	32.4	149	35.1	70	42.9
Wailaki	910	144	15.8	66	29.1	55	27.2	7	7.1	47	20.3	30	42.3
Warm Springs	3 090	1 036	33.5	506	35.0	391	34.2	13	16.0	158	26.8	95	47.5
Wascopum	240	52	21.7	10	16.9	8	23.5	6	23.1	11	18.6	4	22.2
Washoe	1 161	319	27.5	129	38.3	110	41.8	29	29.3	83	25.3	35	25.7
Washoe	1 161	319	27.5	129	38.3	110	41.8	29	29.3	83	25.3	35	25.7
Winnebago	657	191	29.1	75	47.8	37	32.5	-	-	28	17.9	22	100.0
Winnebago	426	115	27.0	37	42.0	18	26.1	-	-	13	12.3	7	100.0
Wintun	2 005	386	19.3	126	18.8	105	19.0	20	19.4	83	16.5	46	36.2
Wintun	1 982	377	19.0	126	18.8	105	19.0	20	19.8	83	16.6	46	36.8
Wiyot	447	114	25.5	32	26.2	12	13.2	3	11.5	32	27.1	8	42.1
Wiyot	384	96	25.0	31	29.2	11	14.7	3	11.5	22	25.0	8	44.4
Yakama	7 736	2 518	32.5	1 092	36.9	780	36.1	108	28.8	529	29.3	282	52.9
Yaqui	14 581	4 150	28.5	1 855	35.3	1 303	33.5	206	32.3	883	26.0	382	47.2
Pascua Yaqui	3 801	1 061	27.9	494	32.1	279	27.3	62	28.6	258	28.0	130	43.9
Yaqui	10 739	3 055	28.4	1 356	36.6	1 019	35.6	144	34.2	608	24.8	241	48.0
Yavapai Apache	838	216	25.8	117	31.5	91	35.4	14	60.9	38	21.1	17	37.8
Yokuts	3 036	887	29.2	460	39.8	343	41.0	16	6.9	163	24.3	83	56.8
Picayune Rancheria of Chukchansi Indians	871	226	25.9	78	28.2	52	25.4	11	10.1	35	22.0	9	29.0
Tachi	371	114	30.7	83	40.1	61	54.5	-	-	21	20.0	10	45.5
Tule River	633	207	32.7	119	46.7	88	45.1	2	8.3	51	32.3	25	61.0
Yokuts	1 054	333	31.6	175	43.8	139	44.4	3	3.4	56	23.7	39	75.0
Yuman	7 232	2 408	33.3	1 041	37.7	698	34.1	119	33.5	532	30.5	236	41.4
Cocopah Tribe of Arizona	824	338	41.0	121	38.5	48	21.3	12	21.8	88	41.3	17	30.9
Fort Mojave Indian Tribe of Arizona	1 358	471	34.7	222	40.2	135	35.6	25	34.7	92	29.7	65	47.4
Havasupai	578	296	51.2	129	54.2	96	56.5	2	14.3	63	47.7	19	55.9
Hualapai	1 324	411	31.0	173	33.5	128	32.1	33	40.2	117	37.1	58	49.2
Maricopa	205	80	39.0	60	74.1	47	77.0	6	20.7	10	41.7	-	-
Quechan	1 945	610	31.4	248	35.4	172	32.0	34	43.6	125	25.3	61	46.6
Yavapai-Prescott Tribe of the Yavapai Reservation	964	182	18.9	73	21.2	57	22.3	7	28.0	32	12.8	11	13.3
Yurok	3 778	962	25.5	365	27.4	245	24.6	58	22.9	183	19.9	119	43.8
Yurok	3 778	962	25.5	365	27.4	245	24.6	58	22.9	183	19.9	119	43.8
Alaska Native	**89 423**	**17 738**	**19.8**	**7 077**	**21.5**	**5 131**	**20.2**	**651**	**12.8**	**3 206**	**17.4**	**1 411**	**31.2**
Alaskan Athabascan	13 319	3 062	23.0	1 130	24.3	819	22.2	100	11.6	566	19.9	243	27.5
Alaskan Athabascan	7 277	1 538	21.1	531	21.5	374	19.0	52	11.0	287	18.5	131	25.9
Allakaket Village	150	26	17.3	11	20.0	7	14.9	-	-	6	26.1	-	-
Doyon	840	216	25.7	80	29.4	77	34.7	13	24.5	36	20.0	10	23.8
Native Village of Fort Yukon	109	14	12.8	5	12.5	3	11.5	-	-	6	22.2	2	13.3
Holy Cross Village	118	65	55.1	31	57.4	25	59.5	-	-	7	36.8	4	100.0
Huslia Village	277	65	23.5	39	30.5	14	17.3	-	-	15	20.5	8	36.4
Kenaitze Indian Tribe	453	89	19.6	40	23.1	38	26.2	7	100.0	21	21.9	11	31.4
Koyukuk Native Village	171	24	14.0	4	7.1	4	7.4	2	25.0	3	9.7	3	23.1
Native Village of Minto	207	57	27.5	21	30.9	19	32.2	4	12.5	10	23.3	2	20.0
Nondalton Village	206	102	49.5	47	54.0	38	55.9	6	30.0	13	32.5	5	62.5
Nulato Village	361	62	17.2	27	18.8	19	16.4	1	4.5	11	15.5	6	30.0
Shageluk Native Village	151	23	15.2	16	22.5	16	26.7	-	-	4	10.0	1	12.5
Native Village of Tanacross	118	43	36.4	13	43.3	6	33.3	-	-	8	34.8	6	60.0
Village of Venetie	404	234	57.9	131	67.2	92	69.2	5	31.3	36	39.1	22	68.8
Aleut	5 483	967	17.6	268	16.6	182	14.5	27	8.8	160	14.2	83	29.1
Alutiiq Aleut	294	34	11.6	12	10.2	10	16.4	2	12.5	6	7.6	4	16.7
Alutiiq	142	21	14.8	7	18.9	5	35.7	2	13.3	3	7.7	3	100.0
Bristol Bay Aleut	567	72	12.7	20	8.8	20	10.8	3	14.3	9	6.9	2	8.3
Chugach Aleut	366	36	9.8	5	3.3	5	4.5	-	-	8	7.5	7	36.8
Eskimo Tribes	4 638	863	18.6	258	17.8	194	17.0	31	10.3	112	12.6	59	29.1
Eskimo	4 638	863	18.6	258	17.8	194	17.0	31	10.3	112	12.6	59	29.1
Eyak	353	31	8.8	6	4.9	-	-	4	12.9	12	15.2	7	33.3
Inupiat Eskimo	15 886	2 671	16.8	1 144	17.7	792	16.1	96	10.5	498	15.8	244	29.9
Native Village of Ambler	149	30	20.1	6	10.3	-	-	2	28.6	11	30.6	6	50.0
Arctic Slope Corporation	817	154	18.8	80	20.5	50	16.7	-	-	44	25.6	22	24.7
Native Village of Barrow Inupiat Traditional Government	228	20	8.8	16	12.6	11	12.6	-	-	4	8.3	4	30.8
Bering Straits Inupiat	507	78	15.4	-	-	-	-	6	8.6	8	5.8	-	-
Native Village of Brevig Mission	248	129	52.0	66	52.4	45	48.9	-	-	26	45.6	13	61.9
Native Village of Buckland	369	47	12.7	30	15.8	29	19.1	-	-	6	9.2	2	15.4
Native Village of Elim	354	38	10.7	11	7.5	8	7.1	3	10.0	6	8.6	-	-

Table 32. **Poverty Status in 1999 for Selected American Indian and Alaska Native Tribes (One Tribe Reported): 2000**—Con.

[Data based on a sample (except Tables 79 and 80). For information on confidentiality protection, coverage, sampling error, and nonsampling error, see Appendix G. Tribes are shown if respondents reported only one tribe or as American Indian or Alaska Native only and met the specified threshold. For more information, see "How to Use This Census Report"]

Region Division	Population for whom poverty status is determined									Families with income in 1999 below poverty level			
		Income in 1999 below poverty level								All families		Families with female householder, no husband present, with related children under 18 years	
		All ages		Related children				Population 65 years and over					
				Under 18 years		5 to 17 years							
	Total	Number	Percent	Number	Percent	Number	Percent	Number	Percent	Number	Percent	Number	Percent
West Region—Con.													
American Indian and Alaska Native—Con.													
Alaska Native—Con.													
Inupiat Eskimo—Con.													
Inupiaq	2 313	339	14.7	113	13.1	72	11.0	10	7.9	61	14.4	23	21.7
Inupiat	2 187	357	16.3	102	13.1	57	9.7	16	18.6	46	11.7	29	26.9
Native Village of Kiana	344	49	14.2	22	12.7	11	8.7	2	14.3	12	16.0	2	12.5
King Island Native Community	288	33	11.5	20	22.0	12	17.4	-	-	8	15.4	8	57.1
Native Village of Kivalina	352	98	27.8	41	27.2	33	27.3	6	30.0	16	26.2	1	12.5
Native Village of Kotzebue	338	65	19.2	42	23.9	35	22.3	-	-	2	4.4	-	-
Native Village of Koyuk	240	56	23.3	31	32.0	26	32.9	3	25.0	13	25.0	6	35.3
Kwiguk	220	53	24.1	32	35.6	25	31.3	-	-	5	12.2	3	100.0
Nana Inupiat	1 266	162	12.8	67	13.1	45	12.3	9	11.1	34	13.9	13	24.5
Native Village of Noatak	384	76	19.8	35	20.3	18	13.3	3	13.6	15	18.8	1	7.7
Nome Eskimo Community	733	100	13.6	55	18.6	51	23.3	8	13.1	7	4.6	4	11.8
Native Village of Point Hope	570	75	13.2	44	17.3	31	15.7	-	-	19	15.3	9	30.0
Native Village of Selawik	189	47	24.9	20	25.0	14	20.0	-	-	12	29.3	7	50.0
Native Village of Shaktoolik	162	11	6.8	-	-	-	-	3	21.4	-	-	-	-
Native Village of Shishmaref	463	79	17.1	41	22.0	29	19.7	2	6.5	16	16.3	11	31.4
Native Village of Shungnak	310	130	41.9	81	51.6	63	51.2	-	-	26	39.4	17	81.0
Native Village of Teller	165	45	27.3	17	30.9	8	25.8	-	-	10	22.2	2	100.0
Native Village of Unalakleet	789	141	17.9	67	19.6	42	16.3	6	9.7	39	20.7	28	56.0
Village of Wainwright	215	30	14.0	15	21.7	8	14.5	2	8.0	3	7.1	-	-
Village of White Mountain	482	64	13.3	24	11.9	14	10.9	2	8.7	15	14.6	10	41.7
Koniag Aleut	1 352	183	13.5	71	15.2	57	16.0	3	3.7	34	10.9	17	21.5
Koniag Aleut	459	19	4.1	3	3.3	3	4.2	-	-	2	1.7	-	-
Village of Old Harbor	208	57	27.4	26	28.0	18	26.9	-	-	18	40.9	8	57.1
Native Village of Port Lions	157	38	24.2	16	34.0	14	42.4	3	18.8	7	17.1	2	50.0
Sealaska	304	39	12.8	5	6.7	-	-	-	-	10	15.2	6	33.3
Sealaska	274	35	12.8	5	6.7	-	-	-	-	6	10.3	6	33.3
Siberian Eskimo	1 278	365	28.6	153	31.8	120	31.5	19	25.3	67	29.3	14	37.8
Native Village of Gambell	542	166	30.6	63	29.6	55	32.7	15	44.1	34	34.0	6	33.3
Native Village of Savoonga	667	182	27.3	88	35.5	65	31.9	4	9.8	33	26.4	8	42.1
Tlingit-Haida	13 644	2 088	15.3	789	17.2	570	16.1	95	11.4	378	12.2	178	25.4
Chilkat Indian Village (Kluckwan)	134	6	4.5	-	-	-	-	-	-	-	-	-	-
Haida	1 087	146	13.4	49	17.1	26	11.9	1	0.9	22	7.7	10	37.0
Hoonah Indian Association	253	61	24.1	14	16.7	13	19.1	-	-	8	17.4	4	20.0
Hydaburg Cooperative Association	202	55	27.2	29	33.3	20	29.0	1	9.1	12	25.0	5	55.6
Organized Village of Kake	307	11	3.6	-	-	-	-	-	-	7	8.6	-	-
Ketchikan Indian Corporation	597	65	10.9	25	9.7	25	16.2	6	24.0	12	8.6	6	10.0
Klawock Cooperative Association	252	42	16.7	14	13.9	12	14.1	-	-	10	16.1	4	57.1
Organized Village of Saxman	338	61	18.0	31	23.7	30	30.3	2	8.3	8	11.0	5	27.8
Sitka Tribe of Alaska	287	50	17.4	18	16.8	-	-	-	-	12	20.3	8	53.3
Tlingit	8 190	1 178	14.4	417	16.3	302	15.0	63	12.1	189	10.4	81	21.9
Tsimshian	2 103	202	9.6	75	10.8	36	6.5	13	9.3	53	10.3	18	17.8
Metlakatla Indian Community Annette Island Reserve	703	32	4.6	10	3.9	4	2.1	4	8.2	6	3.8	6	20.0
Tsimshian	1 251	161	12.9	62	15.7	29	9.1	9	10.6	45	14.2	12	17.6
Unangan Aleut	2 143	273	12.7	95	14.6	72	13.7	21	17.6	55	10.0	32	25.2
Aleut Corporation	197	21	10.7	-	-	-	-	-	-	16	15.8	11	34.4
King Cove	349	14	4.0	3	2.2	3	3.0	4	28.6	4	4.4	2	8.0
Qagan Tayagungin Tribe of Sand Point Village	270	32	11.9	19	21.6	13	17.1	-	-	10	15.4	3	27.3
Saint Paul	486	79	16.3	46	24.6	31	20.9	-	-	14	14.4	12	48.0
South Naknek Village	150	40	26.7	15	34.9	15	36.6	-	-	5	18.5	2	100.0
Yup'ik	20 829	5 281	25.4	2 373	27.0	1 774	26.6	213	19.9	976	24.8	363	42.1
Akiachak Native Community	566	124	21.9	64	25.4	49	25.8	8	34.8	17	16.0	3	37.5
Village of Alakanuk	731	241	33.0	103	29.9	73	29.8	14	23.3	44	34.1	17	70.8
Algaaciq Native Village (St. Mary's)	276	78	28.3	21	21.4	12	18.8	2	6.1	8	17.4	6	37.5
Village of Aniak	276	55	19.9	22	15.8	20	17.2	2	16.7	9	18.0	2	22.2
Asa'carsarmiut Tribe	667	148	22.2	86	28.7	67	30.7	-	-	33	26.6	10	27.0
Bristol Bay	470	121	25.7	64	36.8	26	21.7	8	23.5	33	26.2	20	57.1
Calista	378	124	32.8	39	30.7	31	29.2	2	9.1	36	36.7	3	18.8
Village of Chefornak	289	75	26.0	53	39.0	44	37.6	-	-	11	20.8	-	-
Native Village of Chuathbaluk	156	31	19.9	13	15.7	6	8.7	-	-	7	29.2	-	-
Curyung Tribal Council (Native Village of Dillingham)	439	49	11.2	19	10.9	17	11.7	-	-	9	7.8	9	32.1
Emmonak Village	657	95	14.5	41	14.4	27	11.7	3	9.1	17	14.7	5	26.3
Native Village of Goodnews Bay	207	83	40.1	44	54.3	37	56.9	-	-	17	41.5	13	54.2
Native Village of Hooper Bay	852	252	29.6	125	30.9	96	28.8	18	34.0	49	31.4	23	50.0
Iqurmuit Traditional Council	191	37	19.4	23	26.1	15	21.7	-	-	2	5.1	-	-
Native Village of Kasigluk	559	103	18.4	53	21.0	38	20.2	-	-	17	17.3	8	72.7
Native Village of Kipnuk	462	115	24.9	67	33.0	55	37.2	1	7.1	27	28.1	10	55.6
Native Village of Kongiganak	127	22	17.3	14	15.7	10	18.2	-	(X)	2	50.0	-	(X)
Organized Village of Kwethluk	181	24	13.3	12	14.3	5	9.1	-	-	3	8.3	-	(X)
Native Village of Marshall (Fortuna Ledge)	268	72	26.9	35	29.4	32	31.4	2	20.0	6	13.6	2	33.3
Naknek Native Village	156	2	1.3	-	-	-	-	-	-	-	-	-	(X)
Native Village of Napakiak	267	58	21.7	27	27.6	16	23.5	2	9.5	9	14.8	-	-
Native Village of Napaskiak	402	88	21.9	36	20.6	35	24.0	8	22.9	19	25.7	4	44.4
New Koliganek Village Council	149	37	24.8	19	24.7	15	22.4	8	50.0	7	23.3	-	-
Newhalen Village	128	8	6.3	2	3.3	2	4.0	-	-	6	24.0	2	100.0
Newtok Village	359	110	30.6	65	36.3	45	36.0	-	-	17	29.8	4	30.8
Native Village of Nightmute	156	21	13.5	11	15.9	6	11.8	-	-	4	14.8	-	-
Native Village of Nunapitchuk	424	104	24.5	56	31.6	51	36.7	-	-	17	20.7	1	8.3
Orutsararmuit Native Village (Bethel)	283	61	21.6	27	25.7	20	20.8	-	-	16	21.6	-	-
Native Village of Saint Michael	173	62	35.8	22	34.4	20	37.0	5	45.5	14	31.1	10	100.0
Stebbins Community Association	569	246	43.2	115	46.4	84	45.2	10	38.5	45	45.5	2	16.7

Table 32. **Poverty Status in 1999 for Selected American Indian and Alaska Native Tribes (One Tribe Reported): 2000**—Con.

[Data based on a sample (except Tables 79 and 80). For information on confidentiality protection, coverage, sampling error, and nonsampling error, see Appendix G. Tribes are shown if respondents reported only one tribe or as American Indian or Alaska Native only and met the specified threshold. For more information, see "How to Use This Census Report"]

Region Division	Population for whom poverty status is determined									Families with income in 1999 below poverty level			
		Income in 1999 below poverty level								All families		Families with female householder, no husband present, with related children under 18 years	
		All ages		Related children				Population 65 years and over					
				Under 18 years		5 to 17 years							
	Total	Number	Percent	Number	Percent	Number	Percent	Number	Percent	Number	Percent	Number	Percent
West Region—Con.													
American Indian and Alaska Native—Con.													
Alaska Native—Con.													
Yup'ik—Con.													
Traditional Village of Togiak	356	161	45.2	83	43.5	68	45.0	-	-	35	55.6	14	82.4
Native Village of Tuntutuliak	296	68	23.0	45	28.8	26	24.3	-	-	18	30.0	7	77.8
Native Village of Tununak	255	86	33.7	42	40.4	37	39.8	10	50.0	16	31.4	2	50.0
Yup'ik	6 001	1 548	25.8	610	26.4	488	27.8	79	28.1	254	23.9	118	37.5
Yup'ik Eskimo	1 452	303	20.9	106	18.1	67	15.8	4	7.5	56	21.0	39	53.4
Mountain Division	**17 786 746**	**2 160 431**	**12.1**	**730 718**	**15.2**	**498 415**	**14.3**	**163 575**	**8.3**	**400 676**	**8.7**	**153 186**	**31.8**
American Indian and Alaska Native	**590 500**	**203 618**	**34.5**	**86 645**	**39.7**	**63 254**	**38.9**	**11 370**	**36.4**	**40 457**	**30.5**	**16 909**	**49.3**
American Indian	**534 722**	**185 605**	**34.7**	**79 299**	**39.9**	**58 043**	**39.0**	**10 673**	**37.0**	**37 015**	**30.7**	**15 224**	**48.9**
Apache	32 904	13 817	42.0	6 121	46.7	4 684	46.7	531	39.5	2 592	36.8	1 229	55.7
Apache	5 473	1 558	28.5	356	24.8	251	23.3	100	33.2	223	18.8	113	47.5
Jicarilla Apache	2 731	813	29.8	340	32.4	261	32.3	46	42.2	156	23.9	82	46.3
Mescalero Apache	3 540	1 144	32.3	467	33.9	350	33.1	40	40.4	260	30.6	135	41.9
Payson Tonto Apache	131	22	16.8	5	6.4	3	4.5	-	(X)	3	15.8	-	-
San Carlos Apache	9 290	4 563	49.1	2 163	53.9	1 703	55.3	160	39.9	914	46.5	382	59.0
White Mountain Apache	11 539	5 658	49.0	2 777	54.2	2 103	53.6	173	41.1	1 026	44.4	507	62.7
Arapahoe	4 779	1 961	41.0	892	46.4	574	43.0	48	27.6	364	33.9	156	45.3
Arapahoe	670	190	28.4	72	32.0	33	24.6	1	3.7	52	29.2	7	19.4
Northern Arapahoe	4 083	1 769	43.3	820	48.3	541	45.0	47	32.0	312	34.9	149	48.4
Assiniboine	3 230	1 313	40.7	535	45.3	380	45.4	61	24.7	285	34.7	147	60.2
Assiniboine	1 842	777	42.2	329	49.3	227	50.0	38	25.3	150	33.2	87	58.4
Fort Belknap Assiniboine	1 088	412	37.9	172	38.3	125	37.1	23	31.9	102	35.5	31	48.4
Fort Peck Assiniboine	300	124	41.3	34	52.3	28	60.9	-	-	33	40.2	29	93.5
Assiniboine Sioux	1 183	486	41.1	210	48.4	145	45.5	8	29.6	130	47.1	79	66.4
Assiniboine Sioux	816	290	35.5	130	47.4	108	49.5	8	29.6	81	42.6	48	61.5
Fort Peck Assiniboine and Sioux	367	196	53.4	80	50.0	37	36.6	-	(X)	49	57.0	31	75.6
Blackfeet	11 626	3 673	31.6	1 419	34.8	1 025	33.2	146	26.0	871	28.8	362	48.5
Canadian and Latin American	10 396	2 053	19.7	891	25.4	627	25.2	111	18.3	301	13.3	69	19.9
Canadian Indian	352	118	33.5	58	49.2	43	48.9	8	26.7	-	-	-	(X)
Mexican American Indian	7 480	1 472	19.7	658	24.8	452	24.2	56	19.2	228	13.8	37	15.5
South American Indian	569	134	23.6	46	30.1	40	33.1	8	13.8	18	16.8	9	40.9
Spanish American Indian	1 764	283	16.0	122	23.8	85	24.6	39	18.7	42	10.0	13	20.0
Chemehuevi	256	45	17.6	7	9.6	7	10.0	14	40.0	9	9.9	4	44.4
Cherokee	14 498	2 308	15.9	665	21.2	477	19.8	177	17.1	462	11.4	192	33.3
Cherokee	13 571	2 230	16.4	630	21.6	457	20.4	177	17.8	450	11.8	192	34.0
Western Cherokee	444	59	13.3	32	42.7	17	30.9	-	-	9	9.1	-	(X)
Cheyenne	5 146	2 211	43.0	1 062	48.9	800	48.4	95	42.2	414	37.2	186	50.1
Cheyenne	663	204	30.8	86	35.5	48	26.4	1	4.0	33	30.6	16	44.4
Northern Cheyenne	4 329	1 988	45.9	967	51.7	743	52.3	94	48.7	380	37.9	169	50.9
Cheyenne-Arapaho	263	80	30.4	31	27.2	16	16.5	-	(X)	34	61.8	21	91.3
Chickasaw	944	135	14.3	49	18.4	41	20.1	8	13.8	36	16.8	30	55.6
Chippewa	6 281	1 188	18.9	368	25.3	286	25.1	53	15.5	231	13.0	117	38.5
Chippewa	3 560	629	17.7	200	23.6	160	23.2	36	17.6	111	11.7	33	26.4
Little Shell Chippewa	878	272	31.0	83	36.7	64	33.5	10	11.9	65	25.7	51	75.0
Turtle Mountain Band	975	155	15.9	60	27.0	38	25.5	-	-	26	8.8	17	28.3
Choctaw	3 550	374	10.5	130	16.1	103	19.2	38	12.3	66	6.3	18	22.8
Choctaw	2 701	309	11.4	89	15.2	84	21.3	32	16.1	50	6.4	13	20.3
Oklahoma Choctaw	634	57	9.0	34	25.2	14	15.2	6	5.5	15	6.6	5	45.5
Coeur D'Alene	987	228	23.1	106	24.9	66	21.6	12	14.3	44	17.5	24	45.3
Colorado River Indian	1 500	439	29.3	155	28.4	108	26.1	13	17.8	87	22.8	56	33.3
Colville	547	110	20.1	59	32.1	43	31.9	-	-	15	13.9	14	70.0
Comanche	722	120	16.6	33	28.7	29	30.9	6	8.7	37	16.0	9	23.7
Comanche	715	120	16.8	33	28.7	29	30.9	6	8.7	37	16.0	9	23.7
Cree	624	185	29.6	63	39.4	46	43.0	7	26.9	46	39.3	14	66.7
Creek	1 285	99	7.7	20	5.9	14	5.3	3	2.9	4	1.3	-	-
Muscogee Creek Nation	1 264	95	7.5	18	5.3	12	4.6	3	2.9	2	0.7	-	-
Crow	7 309	2 655	36.3	1 351	43.9	910	41.3	41	18.6	492	32.0	245	60.0
Delaware	525	75	14.3	29	26.1	29	26.1	-	-	6	4.7	-	-
Delaware	417	52	12.5	18	24.3	18	24.3	-	-	-	-	-	-
Gros Ventres	2 203	863	39.2	394	46.9	279	45.3	43	35.0	217	40.9	117	64.6
Gros Ventres	914	365	39.9	156	50.8	114	51.4	11	26.8	95	48.0	50	78.1
Fort Belknap Gros Ventres	1 289	498	38.6	238	44.7	165	41.9	32	39.0	122	36.6	67	57.3
Iroquois	1 778	310	17.4	64	14.2	56	17.4	34	24.1	70	14.7	28	21.2
Mohawk	568	98	17.3	16	11.7	16	14.3	12	26.7	23	14.6	8	14.5
Kiowa	497	60	12.1	19	13.1	14	11.1	-	-	20	12.7	-	-
Kiowa	442	60	13.6	19	17.4	14	15.6	-	-	20	14.5	-	-
Kootenai	614	148	24.1	60	24.9	39	23.6	-	-	59	27.6	35	53.0
Miami	248	8	3.2	-	-	-	-	8	42.1	-	-	-	-
Navajo	252 952	97 150	38.4	42 263	42.2	31 032	41.3	6 529	47.1	19 299	35.3	7 183	52.3
Nez Perce	2 294	591	25.8	208	29.3	120	25.6	21	14.9	121	21.0	65	51.2
Osage	484	48	9.9	16	13.0	16	13.7	-	-	7	4.4	4	15.4
Paiute	5 649	1 513	26.8	578	28.3	349	25.1	90	28.3	362	24.5	183	43.1
Paiute	2 557	680	26.6	225	25.7	163	26.8	35	31.5	154	25.9	65	42.2
Pyramid Lake	1 263	292	23.1	109	22.3	84	23.2	16	20.8	74	20.3	30	25.6
Walker River	695	201	28.9	107	38.2	47	28.3	24	36.9	36	18.8	20	33.9
Yerington Paiute	416	106	25.5	57	34.3	29	23.8	5	20.0	29	23.2	15	71.4
Paiute-Shoshone	2 504	662	26.4	262	29.0	217	30.4	46	24.3	140	23.3	68	40.2
Fallon	497	97	19.5	44	26.0	37	29.4	2	3.5	27	17.5	18	42.9
Fort McDermitt Paiute and Shoshone Tribes	375	94	25.1	22	14.7	14	11.7	12	30.0	14	19.2	5	35.7
Shoshone Paiute	1 481	443	29.9	183	34.3	153	36.2	32	38.6	93	27.2	39	37.5
Pawnee	257	19	7.4	8	29.6	4	22.2	-	-	2	2.2	-	-
Pawnee	257	19	7.4	8	29.6	4	22.2	-	-	2	2.2	-	-

Table 32. **Poverty Status in 1999 for Selected American Indian and Alaska Native Tribes (One Tribe Reported): 2000**—Con.

[Data based on a sample (except Tables 79 and 80). For information on confidentiality protection, coverage, sampling error, and nonsampling error, see Appendix G. Tribes are shown if respondents reported only one tribe or as American Indian or Alaska Native only and met the specified threshold. For more information, see "How to Use This Census Report"]

Region Division	Population for whom poverty status is determined									Families with income in 1999 below poverty level			
		Income in 1999 below poverty level								All families		Families with female householder, no husband present, with related children under 18 years	
		All ages		Related children				Population 65 years and over					
				Under 18 years		5 to 17 years							
	Total	Number	Percent	Number	Percent	Number	Percent	Number	Percent	Number	Percent	Number	Percent
Mountain Division—Con.													
American Indian and Alaska Native—Con.													
American Indian—Con.													
Pima	6 245	2 000	32.0	903	38.4	675	36.6	65	23.4	322	26.4	161	37.7
Gila River Indian Community	1 284	535	41.7	262	56.7	201	56.3	12	19.4	88	37.9	51	68.0
Pima	2 594	637	24.6	209	26.7	144	24.0	41	31.5	96	18.9	49	25.7
Salt River Pima-Maricopa	2 347	828	35.3	432	39.2	330	37.6	12	14.8	138	29.0	61	39.1
Potawatomi	1 095	83	7.6	8	3.4	8	3.6	2	2.7	2	0.7	-	-
Potawatomi	826	68	8.2	6	3.2	6	3.3	2	3.3	2	1.0	-	-
Pueblo	49 177	15 367	31.2	5 969	36.3	4 493	36.7	990	30.3	3 281	28.9	1 281	41.0
Acoma	3 654	1 016	27.8	373	32.4	252	29.4	72	28.5	182	22.0	50	22.8
Cochiti	880	227	25.8	80	29.2	54	26.2	8	7.2	39	20.1	15	48.4
Hopi	8 341	2 974	35.7	1 154	41.2	855	43.2	176	29.3	639	31.7	300	44.2
Isleta	3 119	633	20.3	208	21.8	148	21.0	79	33.6	153	18.6	101	43.7
Jemez	2 469	685	27.7	261	30.6	198	31.0	46	30.1	161	30.3	86	57.7
Laguna	5 480	1 372	25.0	533	28.9	408	29.9	123	27.7	313	22.7	98	36.0
Nambe	539	114	21.2	43	20.5	21	13.3	4	25.0	37	22.0	28	48.3
Picuris	236	52	22.0	19	23.8	13	19.1	9	47.4	15	27.8	5	55.6
Pojoaque	191	68	35.6	39	41.5	28	59.6	2	40.0	17	33.3	12	63.2
Pueblo	518	90	17.4	17	27.0	17	32.7	13	48.1	9	6.8	-	-
San Felipe	2 741	946	34.5	453	44.2	346	45.3	47	39.2	151	35.0	65	45.5
San Ildefonso	516	129	25.0	31	18.2	26	19.8	15	55.6	40	24.7	10	22.7
San Juan Pueblo	1 323	352	26.6	122	25.7	102	26.9	14	13.5	103	27.8	24	29.3
Sandia	330	53	16.1	18	20.9	14	19.7	5	25.0	12	12.8	2	8.7
Santa Ana	584	26	4.5	2	1.0	2	1.2	-	-	4	4.3	4	10.3
Santa Clara	981	275	28.0	106	36.9	76	35.8	30	29.1	76	28.0	19	32.8
Santo Domingo	3 625	1 289	35.6	581	42.2	442	41.5	54	29.0	229	37.4	71	37.4
Taos	1 600	462	28.9	121	31.4	86	28.4	80	41.7	111	23.7	36	38.3
Tesuque	494	93	18.8	28	15.4	21	13.9	1	5.0	38	25.5	16	36.4
Tewa	571	137	24.0	28	17.4	19	15.7	5	10.0	27	17.3	13	48.1
Zia	772	99	12.8	35	14.6	28	15.5	4	9.1	19	11.0	11	22.0
Zuni	8 683	3 945	45.4	1 614	53.1	1 248	54.9	171	44.3	828	43.4	280	48.1
Rocky Boy's Chippewa Cree	4 383	1 724	39.3	770	44.6	577	44.2	66	46.5	385	38.8	156	60.7
Salish	2 373	794	33.5	286	38.2	231	36.4	35	20.8	201	30.7	66	50.4
Salish and Kootenai	2 767	833	30.1	396	35.3	245	31.3	11	9.4	225	26.6	127	53.8
Salish and Kootenai	2 767	833	30.1	396	35.3	245	31.3	11	9.4	225	26.6	127	53.8
Seminole	405	96	23.7	12	15.6	6	10.9	-	-	26	28.9	5	25.0
Seminole	352	87	24.7	12	17.9	6	13.3	-	-	17	23.6	5	25.0
Shoshone	5 328	1 650	31.0	618	35.5	445	34.8	129	34.9	381	28.6	155	40.1
Goshute	228	68	29.8	14	18.7	14	20.9	5	33.3	25	43.1	8	44.4
Shoshone	4 379	1 390	31.7	548	38.3	391	37.6	108	34.2	324	29.8	131	45.0
Shoshone-Bannock Tribes of the Fort Hall Reservation	4 486	1 480	33.0	654	37.8	502	40.2	67	28.2	300	27.7	126	47.4
Sioux	13 709	4 739	34.6	2 092	45.3	1 599	46.4	116	21.3	950	27.5	557	54.2
Cheyenne River Sioux	544	138	25.4	33	33.7	25	30.5	-	-	39	33.3	26	92.9
Fort Peck Sioux	1 817	994	54.7	570	67.4	428	64.0	4	12.1	208	46.4	145	74.4
Oglala Sioux	1 743	642	36.8	248	49.9	210	53.0	20	25.3	137	32.2	72	55.4
Rosebud Sioux	855	111	13.0	15	10.6	7	6.8	-	-	19	6.4	12	21.1
Sioux	5 552	2 096	37.8	923	45.2	700	46.7	68	29.4	395	30.5	239	61.4
Standing Rock Sioux	681	278	40.8	135	58.2	98	59.0	9	20.0	71	35.9	23	36.5
Teton Sioux	1 342	261	19.4	82	19.4	54	17.9	3	12.0	46	15.1	33	40.2
Te-Moak Tribes of Western Shoshone Indians of Nevada	769	205	26.7	104	36.4	67	35.4	11	20.8	30	15.4	20	30.8
Te-Moak Tribes of Western Shoshone Indians	759	202	26.6	104	36.4	67	35.4	11	20.8	30	15.5	20	30.8
Three Affiliated Tribes of North Dakota (Fort Bethold)	273	69	25.3	10	10.9	5	6.6	-	-	9	19.6	3	33.3
Tohono O'Odham	15 681	6 528	41.6	2 728	44.9	1 937	43.0	406	52.1	1 215	36.2	636	47.1
Ak-Chin	501	160	31.9	95	39.9	61	35.7	8	30.8	34	30.4	10	33.3
Tohono O'Odham	15 172	6 365	42.0	2 633	45.1	1 876	43.3	398	52.9	1 181	36.5	626	47.5
Ute	6 389	2 323	36.4	974	43.6	744	43.5	74	31.5	542	33.1	257	50.7
Southern Ute	967	157	16.2	43	13.0	38	14.4	6	9.8	44	14.6	20	25.0
Uintah Ute	741	367	49.5	164	60.3	122	60.4	14	40.0	72	40.7	38	76.0
Ute	3 113	1 135	36.5	452	46.0	350	45.9	32	45.1	277	37.7	129	60.3
Ute Mountain	1 568	664	42.3	315	48.5	234	48.5	22	32.4	149	35.1	70	42.9
Washoe	775	217	28.0	84	38.0	72	42.1	24	27.9	67	25.8	23	23.2
Washoe	775	217	28.0	84	38.0	72	42.1	24	27.9	67	25.8	23	23.2
Yakama	210	87	41.4	48	44.0	30	39.5	-	-	5	26.3	5	100.0
Yaqui	10 772	3 413	31.7	1 592	38.9	1 119	37.2	195	42.7	706	29.9	299	47.5
Pascua Yaqui	3 312	931	28.1	419	31.7	239	27.4	62	31.5	221	28.0	112	41.9
Yaqui	7 419	2 448	33.0	1 168	42.3	875	41.0	133	51.2	468	30.1	176	50.1
Yavapai Apache	763	216	28.3	117	32.3	91	36.8	14	60.9	38	25.0	17	48.6
Yuman	4 922	1 701	34.6	686	37.6	440	33.0	84	36.2	402	33.5	159	40.1
Cocopah Tribe of Arizona	706	333	47.2	121	50.2	48	30.2	10	21.7	86	44.1	17	32.1
Fort Mojave Indian Tribe of Arizona	951	345	36.3	153	40.5	81	31.3	13	40.6	74	36.6	47	52.2
Havasupai	532	296	55.6	129	55.6	96	56.5	2	14.3	63	52.5	19	55.9
Hualapai	1 249	411	32.9	173	36.2	128	35.1	33	47.1	117	38.7	58	50.4
Quechan	395	97	24.6	15	13.9	11	12.2	13	50.0	23	20.0	2	20.0
Yavapai-Prescott Tribe of the Yavapai Reservation	958	180	18.8	71	20.8	55	21.7	7	28.0	32	12.9	11	13.3
Alaska Native	**2 798**	**557**	**19.9**	**220**	**25.0**	**178**	**25.1**	**2**	**3.2**	**106**	**19.1**	**57**	**58.2**
Alaskan Athabascan	360	35	9.7	2	1.7	-	-	-	-	10	18.2	-	-
Aleut	309	79	25.6	23	24.0	23	30.3	-	-	19	39.6	10	76.9
Tlingit-Haida	679	138	20.3	63	27.4	51	26.2	-	-	24	23.5	3	100.0
Tlingit	493	92	18.7	27	17.0	27	19.9	-	-	14	23.0	3	100.0

Table 32. **Poverty Status in 1999 for Selected American Indian and Alaska Native Tribes (One Tribe Reported): 2000**—Con.

[Data based on a sample (except Tables 79 and 80). For information on confidentiality protection, coverage, sampling error, and nonsampling error, see Appendix G. Tribes are shown if respondents reported only one tribe or as American Indian or Alaska Native only and met the specified threshold. For more information, see "How to Use This Census Report"]

Region Division	Population for whom poverty status is determined									Families with income in 1999 below poverty level			
		Income in 1999 below poverty level								All families		Families with female householder, no husband present, with related children under 18 years	
		All ages		Related children				Population 65 years and over					
				Under 18 years		5 to 17 years							
	Total	Number	Percent	Number	Percent	Number	Percent	Number	Percent	Number	Percent	Number	Percent
Pacific Division	**44 004 668**	**5 890 996**	**13.4**	**2 073 665**	**17.7**	**1 467 327**	**17.0**	**374 511**	**7.9**	**1 059 057**	**9.8**	**401 624**	**32.2**
American Indian and Alaska Native	**530 348**	**116 416**	**22.0**	**44 236**	**26.1**	**31 548**	**24.8**	**4 549**	**15.5**	**22 308**	**18.4**	**10 820**	**40.6**
American Indian	**325 821**	**69 647**	**21.4**	**25 324**	**26.2**	**18 145**	**24.8**	**2 645**	**14.6**	**14 137**	**18.0**	**7 192**	**42.2**
Apache	10 484	2 304	22.0	620	24.5	448	21.6	78	13.8	414	15.5	175	42.0
Apache	8 411	1 950	23.2	539	25.6	376	22.2	53	12.2	366	16.8	155	44.3
Chiricahua	471	87	18.5	6	8.5	6	8.5	6	20.7	22	15.9	-	-
Mescalero Apache	939	175	18.6	47	20.9	47	22.5	19	35.2	18	6.9	14	40.0
Arapahoe	570	159	27.9	59	32.1	45	33.3	-	-	34	27.0	10	38.5
Arapahoe	349	50	14.3	16	16.0	16	20.5	-	-	11	13.4	4	20.0
Assiniboine	553	52	9.4	6	4.1	6	4.7	14	20.0	6	5.7	6	25.0
Assiniboine	551	52	9.4	6	4.1	6	4.7	14	20.0	6	5.7	6	25.0
Blackfeet	5 943	1 250	21.0	467	32.6	354	30.9	11	5.3	256	16.2	181	59.3
Cahuilla	1 945	538	27.7	219	32.2	158	34.3	19	18.3	113	25.3	58	34.9
Cahuilla	931	196	21.1	73	24.4	56	27.1	9	14.3	30	16.6	11	20.4
Morongo Band of Cahuilla Mission Indians	701	231	33.0	103	34.9	79	39.1	6	30.0	59	33.5	37	52.1
California Tribes	829	233	28.1	121	33.2	69	30.4	14	33.3	57	32.9	23	52.3
Yuki	405	99	24.4	68	32.1	39	28.5	2	14.3	15	24.2	8	34.8
Canadian and Latin American	48 703	12 324	25.3	4 610	29.7	3 365	28.8	316	17.7	2 421	24.2	786	48.4
Canadian Indian	1 196	285	23.8	82	29.4	63	27.5	4	11.4	32	17.2	20	80.0
Central American Indian	1 727	282	16.3	44	11.1	29	10.1	11	14.5	47	12.7	10	18.2
Mexican American Indian	41 321	11 053	26.7	4 251	31.3	3 099	30.7	255	19.0	2 145	25.6	672	49.7
South American Indian	1 370	191	13.9	46	12.9	21	6.5	12	14.0	70	21.2	35	40.2
Spanish American Indian	2 665	388	14.6	98	13.2	84	13.6	34	14.8	104	15.3	49	49.0
Chehalis	465	82	17.6	24	13.5	12	8.8	10	40.0	18	17.1	8	17.4
Chemakuan	511	134	26.2	68	29.8	41	23.0	2	9.5	36	27.5	9	23.1
Quileute	386	116	30.1	58	31.4	35	24.8	2	11.1	32	34.4	7	29.2
Chemehuevi	582	89	15.3	42	17.2	31	22.1	-	-	11	9.9	8	33.3
Cherokee	39 151	6 460	16.5	1 573	19.7	1 112	18.0	297	9.8	1 281	12.5	672	35.5
Cherokee	37 264	6 273	16.8	1 516	19.9	1 079	18.3	292	9.9	1 235	12.7	642	35.9
Western Cherokee	966	88	9.1	9	4.5	4	2.8	5	12.8	16	4.8	-	-
Cheyenne	1 090	200	18.3	34	14.2	11	7.7	8	11.0	11	5.4	5	13.9
Cheyenne	575	107	18.6	13	13.3	-	-	8	14.5	7	5.2	1	4.5
Northern Cheyenne	473	93	19.7	21	16.7	11	14.9	-	-	4	6.8	4	28.6
Chickasaw	2 582	349	13.5	151	21.1	120	22.7	18	11.0	58	9.0	46	27.4
Chinook	501	56	11.2	6	8.3	6	12.2	10	17.9	14	7.1	2	28.6
Chinook	468	56	12.0	6	8.3	6	12.2	10	18.2	14	7.4	2	28.6
Chippewa	8 137	1 430	17.6	333	18.5	253	17.8	124	21.2	279	13.5	119	32.7
Chippewa	5 535	1 096	19.8	229	18.1	168	16.4	115	26.1	206	15.9	72	34.3
Sault Ste. Marie Chippewa	325	57	17.5	26	23.4	26	32.9	2	5.1	2	3.6	2	28.6
Turtle Mountain Band	1 044	145	13.9	70	26.6	51	27.6	-	-	45	12.4	35	39.8
Choctaw	9 977	1 378	13.8	467	18.8	343	18.6	87	11.6	314	11.4	176	34.7
Choctaw	8 481	1 210	14.3	400	19.6	286	19.2	65	11.2	265	11.6	147	32.8
Oklahoma Choctaw	1 303	166	12.7	67	20.1	57	22.4	20	11.9	49	11.1	29	54.7
Chumash	3 199	426	13.3	133	14.9	106	14.3	8	5.3	119	16.5	54	28.4
Chumash	3 061	368	12.0	92	11.0	83	11.8	8	5.6	109	15.8	44	24.4
Coeur D'Alene	465	122	26.2	51	31.9	25	19.2	3	27.3	41	29.9	20	30.8
Colville	7 499	1 809	24.1	694	27.1	518	26.4	99	20.7	387	20.3	218	36.3
Comanche	1 575	227	14.4	79	19.4	65	20.8	22	25.6	71	16.2	30	34.5
Comanche	1 575	227	14.4	79	19.4	65	20.8	22	25.6	71	16.2	30	34.5
Confederated Tribes of the Siletz Reservation	1 571	344	21.9	109	19.4	42	10.2	6	8.7	99	27.9	63	62.4
Coquille	334	54	16.2	14	13.9	5	5.9	-	-	7	7.1	6	100.0
Costanoan	1 089	126	11.6	36	13.9	21	11.1	3	7.7	43	13.2	36	52.9
Cowlitz	1 069	89	8.3	38	10.7	7	3.1	-	-	21	5.3	10	23.3
Cree	762	120	15.7	20	14.4	20	20.0	-	-	6	3.2	-	-
Creek	2 666	446	16.7	119	21.0	88	19.5	35	26.1	111	15.2	43	31.4
Muscogee Creek Nation	2 548	431	16.9	119	22.1	88	20.8	35	26.1	111	16.2	43	32.6
Crow	480	50	10.4	9	7.3	9	12.0	3	12.5	10	9.3	9	52.9
Cupeno	520	277	53.3	151	71.2	127	73.0	2	33.3	65	46.8	61	87.1
Cupeno	219	93	42.5	45	62.5	36	60.0	2	50.0	20	32.3	16	100.0
Delaware	1 007	71	7.1	14	10.8	14	11.0	6	6.8	4	1.5	4	100.0
Delaware	843	65	7.7	14	10.9	14	11.2	-	-	4	1.8	4	100.0
Diegueno	2 666	532	20.0	230	23.4	173	22.5	37	22.6	131	19.0	80	47.6
Barona Group of Capitan Grande Band	237	75	31.6	48	47.5	41	56.9	-	-	20	26.3	16	76.2
Diegueno	896	163	18.2	62	22.5	52	24.0	13	23.2	36	13.6	16	25.8
Mesa Grande Band of Diegueno Mission Indians	313	111	35.5	53	34.0	43	31.4	15	68.2	25	35.7	20	83.3
San Pasqual Band of Diegueno Mission Indians	485	71	14.6	22	13.2	16	11.9	-	-	23	17.0	7	33.3
Santa Ysabel Band of Diegueno Mission Indians	241	44	18.3	26	34.2	8	15.7	3	9.1	10	28.6	8	61.5
Viejas (Baron Long) Group of Capitan Grande Band	164	17	10.4	-	-	-	-	-	-	-	-	-	-
Gabrieleno	886	89	10.0	55	17.7	33	12.7	11	16.2	23	9.4	-	-
Grand Ronde	1 976	253	12.8	100	12.9	61	11.0	5	8.3	37	7.7	31	34.4
Gros Ventres	385	145	37.7	74	56.9	51	51.5	-	-	58	49.6	58	79.5
Gros Ventres	364	124	34.1	59	51.3	36	42.9	-	-	52	46.8	52	77.6
Hoopa	2 367	630	26.6	253	29.7	193	29.9	16	12.5	125	22.0	70	44.6
Hoopa Valley Tribe	2 367	630	26.6	253	29.7	193	29.9	16	12.5	125	22.0	70	44.6
Iroquois	3 208	454	14.2	141	21.8	117	23.3	13	7.6	79	9.3	27	23.9
Iroquois	596	115	19.3	38	25.2	29	23.8	5	15.2	23	15.8	-	-
Mohawk	882	54	6.1	-	-	-	-	-	-	9	3.4	-	-
Oneida Nation of New York	546	128	23.4	60	48.0	46	52.3	-	-	29	25.4	21	77.8
Seneca	487	120	24.6	43	32.6	42	35.6	3	7.5	8	7.3	6	60.0
Juaneno (Acjachemem)	2 002	232	11.6	107	19.3	78	18.8	15	9.1	46	9.6	27	23.1
Kalispel Indian Community	175	31	17.7	13	23.6	9	23.1	4	57.1	9	23.1	7	30.4
Karuk Tribe of California	2 418	521	21.5	168	25.2	118	22.8	16	7.1	100	15.0	53	49.1
Kickapoo	409	90	22.0	8	7.9	8	7.9	5	14.7	11	14.1	6	46.2

Table 32. **Poverty Status in 1999 for Selected American Indian and Alaska Native Tribes (One Tribe Reported): 2000**—Con.

[Data based on a sample (except Tables 79 and 80). For information on confidentiality protection, coverage, sampling error, and nonsampling error, see Appendix G. Tribes are shown if respondents reported only one tribe or as American Indian or Alaska Native only and met the specified threshold. For more information, see "How to Use This Census Report"]

Region Division	Population for whom poverty status is determined									Families with income in 1999 below poverty level			
		Income in 1999 below poverty level								All families		Families with female householder, no husband present, with related children under 18 years	
		All ages		Related children				Population 65 years and over					
				Under 18 years		5 to 17 years							
	Total	Number	Percent	Number	Percent	Number	Percent	Number	Percent	Number	Percent	Number	Percent
Pacific Division—Con.													
American Indian and Alaska Native—Con.													
American Indian—Con.													
Kickapoo—Con.													
Kickapoo	345	82	23.8	8	14.0	8	14.0	5	14.7	11	14.1	6	46.2
Kiowa	477	60	12.6	8	7.3	8	9.4	-	-	16	13.0	10	100.0
Kiowa	437	60	13.7	8	10.1	8	12.3	-	-	16	14.2	10	100.0
Klamath	2 348	618	26.3	316	36.8	200	31.8	20	31.7	131	23.5	86	40.6
Luiseno	3 904	771	19.7	364	24.7	285	24.1	52	21.0	168	18.0	80	34.2
La Jolla Band of Luiseno Mission Indians	302	99	32.8	53	52.5	48	68.6	5	45.5	11	19.3	11	26.2
Luiseno	1 656	351	21.2	173	27.1	131	23.6	36	22.4	102	26.0	55	54.5
Pala Band of Luiseno Mission Indians	458	137	29.9	72	44.2	68	46.3	-	-	18	21.2	7	38.9
Pechanga Band of Luiseno Mission Indians	494	76	15.4	20	11.0	20	14.2	7	46.7	22	16.4	4	16.0
Soboba	554	65	11.7	36	15.3	11	6.8	1	4.3	7	4.9	1	3.8
Rincon Band of Luiseno Mission Indians	165	19	11.5	2	6.5	-	-	2	50.0	3	5.1	2	28.6
Lumbee	667	115	17.2	49	32.9	49	41.5	1	9.1	20	9.6	14	40.0
Lummi	2 917	675	23.1	312	28.3	239	28.5	29	21.2	133	17.5	40	25.6
Maidu	1 958	659	33.7	303	44.9	206	44.4	26	23.2	147	32.2	83	59.7
Maidu	1 572	525	33.4	220	43.9	155	46.7	20	22.2	111	30.6	58	57.4
Makah	1 603	456	28.4	207	33.0	129	30.6	10	21.3	97	28.3	53	62.4
Mission Indians	917	144	15.7	38	17.6	12	8.1	17	12.5	48	18.2	17	65.4
Mission Indians	708	144	20.3	38	22.4	12	10.7	17	14.9	48	23.1	17	65.4
Me-Wuk	2 319	412	17.8	116	18.9	87	18.6	51	33.1	90	15.0	41	26.8
Me-Wuk	2 306	412	17.9	116	18.9	87	18.7	51	33.1	90	15.1	41	27.2
Modoc	409	201	49.1	45	45.9	41	51.3	13	61.9	30	25.6	25	86.2
Modoc	403	201	49.9	45	45.9	41	51.3	13	61.9	30	27.0	25	86.2
Mono	1 587	429	27.0	146	31.5	120	33.0	25	20.0	112	29.5	59	56.7
Mono	1 505	416	27.6	145	31.5	119	33.1	25	21.9	111	31.0	58	56.9
Navajo	9 231	1 552	16.8	428	18.0	374	20.9	45	13.4	222	11.3	134	40.9
Nez Perce	1 382	293	21.2	75	20.2	44	15.2	11	9.7	29	9.7	27	37.0
Nomlaki	414	150	36.2	31	24.8	24	22.2	15	31.9	35	37.2	12	54.5
Nomlaki	393	150	38.2	31	25.0	24	22.4	15	40.5	35	40.2	12	54.5
Osage	1 318	125	9.5	11	3.6	-	-	-	-	31	10.1	13	30.2
Ottawa	520	55	10.6	14	14.7	14	22.2	-	-	11	8.0	-	-
Ottawa	371	41	11.1	14	25.0	14	41.2	-	-	11	11.6	-	-
Paiute	3 598	792	22.0	315	30.2	215	25.7	34	13.9	163	17.8	90	39.1
Burns Paiute Tribe	145	61	42.1	31	57.4	23	51.1	2	33.3	16	44.4	11	64.7
Paiute	2 927	633	21.6	248	31.0	178	27.9	32	15.0	129	16.7	61	34.3
Paiute-Shoshone	628	177	28.2	49	24.0	41	23.6	4	21.1	58	41.7	28	59.6
Shoshone Paiute	430	147	34.2	49	33.8	41	32.5	2	16.7	42	44.2	28	62.2
Pima	1 077	285	26.5	124	36.6	97	36.2	-	-	45	18.9	39	49.4
Pima	941	235	25.0	83	28.7	70	29.8	-	-	41	20.0	35	53.8
Pit River	1 546	672	43.5	315	48.6	143	36.8	6	13.0	138	42.1	80	69.0
Pit River Tribe of California	1 514	644	42.5	311	48.3	143	36.8	6	13.0	119	39.0	80	69.0
Pomo	4 693	1 376	29.3	651	35.9	491	36.7	79	29.9	262	25.5	164	52.2
Pomo	3 223	1 051	32.6	460	39.1	346	40.8	79	36.1	218	31.5	127	57.0
Potawatomi	2 017	188	9.3	57	10.5	51	11.2	5	4.6	20	3.6	12	19.7
Citizen Potawatomi Nation	337	12	3.6	-	-	-	-	-	-	6	5.5	6	50.0
Potawatomi	1 566	145	9.3	57	12.3	51	13.1	5	8.2	14	3.5	6	12.2
Pueblo	4 841	547	11.3	137	11.2	97	10.1	43	22.1	126	10.8	86	38.6
Acoma	465	49	10.5	30	12.1	20	10.4	-	(X)	11	21.2	6	50.0
Hopi	1 055	138	13.1	20	9.0	17	10.6	11	31.4	13	5.3	13	40.6
Laguna	453	79	17.4	25	21.9	25	24.5	-	(X)	30	26.1	25	78.1
Pueblo	1 091	91	8.3	14	6.8	11	7.8	23	35.9	22	8.8	15	22.1
Ysleta Del Sur Pueblo of Texas	413	-	-	-	-	-	-	-	-	-	-	-	(X)
Puget Sound Salish	10 294	2 684	26.1	1 140	28.4	747	25.9	102	25.2	555	23.1	288	38.7
Muckleshoot	1 410	330	23.4	169	24.2	98	19.9	6	30.0	85	25.5	52	30.4
Nisqually	430	154	35.8	53	35.3	22	22.9	-	-	29	28.7	14	45.2
Nooksack	687	243	35.4	118	51.5	76	49.7	13	20.6	57	33.3	27	47.4
Puyallup	1 295	367	28.3	155	29.6	130	30.4	17	48.6	42	18.8	33	63.5
Skokomish	632	207	32.8	85	35.6	52	35.6	1	6.3	59	33.3	13	46.4
Snohomish	421	92	21.9	31	34.1	31	47.7	-	-	19	16.7	19	67.9
Squaxin Island	552	138	25.0	54	27.6	48	32.0	4	12.9	33	19.4	19	39.6
Suquamish	556	52	9.4	14	6.1	6	3.5	7	21.2	10	6.9	2	4.7
Swinomish	573	196	34.2	105	50.2	65	46.8	5	17.9	39	29.3	23	52.3
Tulalip	2 329	597	25.6	217	21.6	130	18.8	34	43.0	107	23.7	43	30.7
Upper Skagit	362	115	31.8	44	32.8	27	24.1	13	46.4	31	28.4	17	63.0
Quinault	2 048	612	29.9	247	37.0	168	33.9	18	17.6	166	30.1	102	65.4
Rocky Boy's Chippewa Cree	457	188	41.1	43	47.3	13	21.3	-	-	49	33.1	25	67.6
Round Valley	286	94	32.9	50	51.5	23	37.7	2	22.2	24	37.5	9	69.2
Salinan	360	76	21.1	8	12.1	8	17.4	19	26.8	-	-	-	(X)
Salish	865	199	23.0	60	26.5	41	21.6	-	-	58	21.6	37	42.0
Salish and Kootenai	439	35	8.0	-	-	-	-	-	-	29	19.2	15	53.6
Salish and Kootenai	439	35	8.0	-	-	-	-	-	-	29	19.2	15	53.6
Seminole	1 148	229	19.9	73	23.8	54	23.1	8	9.1	40	16.7	19	47.5
Seminole	1 106	207	18.7	60	21.1	54	24.0	8	9.1	31	13.6	19	47.5
Serrano	428	139	32.5	89	39.4	68	43.6	1	12.5	36	33.0	18	62.1
Serrano	376	111	29.5	73	35.6	52	38.5	1	12.5	29	29.0	11	50.0
Shasta	448	64	14.3	31	24.8	13	17.1	-	-	16	12.2	-	-
Shasta	416	64	15.4	31	29.2	13	21.3	-	-	16	13.1	-	(X)
Shawnee	550	41	7.5	6	5.8	6	6.4	-	-	5	3.2	5	45.5
Shawnee	336	36	10.7	6	12.2	6	14.3	-	-	-	-	-	(X)
Shoshone	1 603	438	27.3	147	34.8	87	35.2	24	16.9	68	23.0	26	41.3
Shoshone	1 403	373	26.6	135	34.1	78	35.0	24	20.2	55	22.4	19	33.9
Sioux	10 787	2 252	20.9	740	26.0	526	24.1	28	6.5	398	16.3	264	41.2
Cheyenne River Sioux	427	117	27.4	24	21.8	12	17.9	-	-	21	16.7	21	47.7

Table 32. **Poverty Status in 1999 for Selected American Indian and Alaska Native Tribes (One Tribe Reported): 2000**—Con.

[Data based on a sample (except Tables 79 and 80). For information on confidentiality protection, coverage, sampling error, and nonsampling error, see Appendix G. Tribes are shown if respondents reported only one tribe or as American Indian or Alaska Native only and met the specified threshold. For more information, see "How to Use This Census Report"]

Region Division	Population for whom poverty status is determined									Families with income in 1999 below poverty level			
		Income in 1999 below poverty level								All families		Families with female householder, no husband present, with related children under 18 years	
		All ages		Related children				Population 65 years and over					
				Under 18 years		5 to 17 years							
	Total	Number	Percent	Number	Percent	Number	Percent	Number	Percent	Number	Percent	Number	Percent
Pacific Division—Con.													
American Indian and Alaska Native—Con.													
American Indian—Con.													
Sioux—Con.													
Oglala Sioux	1 458	188	12.9	12	3.3	10	3.7	-	-	50	14.2	34	34.3
Rosebud Sioux	464	63	13.6	30	29.1	19	21.6	-	-	20	16.4	10	52.6
Sioux	5 031	1 188	23.6	374	27.3	285	26.3	28	11.1	209	20.8	133	44.3
Standing Rock Sioux	406	113	27.8	69	48.9	31	34.4	-	-	33	21.7	17	44.7
Teton Sioux	1 282	184	14.4	62	23.8	56	25.1	-	-	19	7.0	8	29.6
Yankton Sioux	379	95	25.1	62	47.0	41	46.1	-	-	11	9.0	11	47.8
S'Klallam	1 931	413	21.4	144	20.1	120	21.5	20	15.4	98	17.6	70	53.4
Jamestown S'Klallam	331	84	25.4	31	28.4	24	29.3	-	-	21	22.6	13	59.1
Klallam	712	197	27.7	68	29.4	62	32.6	20	20.8	50	22.2	33	67.3
Lower Elwha Tribal Community	275	43	15.6	4	3.7	4	4.4	-	-	6	6.6	5	38.5
Port Gamble Klallam	504	81	16.1	37	16.2	26	15.8	-	-	19	14.4	17	39.5
Spokane	2 161	648	30.0	276	34.9	182	31.4	20	17.9	139	25.2	61	44.2
Tohono O'Odham	1 227	224	18.3	87	20.6	76	21.3	-	-	51	22.8	41	47.1
Tohono O'Odham	1 218	224	18.4	87	20.6	76	21.3	-	-	51	23.7	41	47.1
Tolowa	546	130	23.8	58	43.0	36	48.0	28	53.8	10	9.4	4	23.5
Tolowa	480	114	23.8	44	38.6	25	39.1	28	58.3	8	8.3	2	13.3
Umatilla	1 384	260	18.8	79	17.0	44	12.9	18	26.5	66	16.4	53	48.2
Umpqua	691	96	13.9	48	15.3	30	14.5	4	22.2	29	16.5	21	36.8
Cow Creek Umpqua	568	48	8.5	21	8.3	9	5.6	4	22.2	14	9.7	11	29.7
Ute	466	102	21.9	29	36.3	19	27.1	3	8.1	23	16.8	23	92.0
Ute	421	88	20.9	20	29.4	10	17.2	3	8.1	23	16.8	23	92.0
Wailaki	875	144	16.5	66	30.1	55	28.4	7	7.1	47	21.2	30	42.3
Warm Springs	3 045	1 031	33.9	506	35.0	391	34.2	13	16.0	158	26.8	95	47.5
Wascopum	240	52	21.7	10	16.9	8	23.5	6	23.1	11	18.6	4	22.2
Washoe	386	102	26.4	45	38.8	38	41.3	5	38.5	16	23.5	12	32.4
Washoe	386	102	26.4	45	38.8	38	41.3	5	38.5	16	23.5	12	32.4
Winnebago	376	115	30.6	42	46.2	28	37.8	-	-	9	10.0	3	100.0
Wintun	1 967	386	19.6	126	18.9	105	19.2	20	19.4	83	16.6	46	36.2
Wintun	1 952	377	19.3	126	18.9	105	19.2	20	19.8	83	16.7	46	36.8
Wiyot	431	112	26.0	32	26.2	12	13.2	3	11.5	30	27.5	8	42.1
Wiyot	368	94	25.5	31	29.2	11	14.7	3	11.5	20	25.3	8	44.4
Yakama	7 526	2 431	32.3	1 044	36.7	750	36.0	108	29.2	524	29.3	277	52.5
Yaqui	3 809	737	19.3	263	22.6	184	21.0	11	6.1	177	17.2	83	46.1
Pascua Yaqui	489	130	26.6	75	34.2	40	27.0	-	-	37	28.0	18	62.1
Yaqui	3 320	607	18.3	188	19.9	144	19.8	11	6.8	140	15.6	65	43.0
Yokuts	3 017	885	29.3	460	39.9	343	41.1	16	7.2	161	24.3	83	56.8
Picayune Rancheria of Chukchansi Indians	869	224	25.8	78	28.2	52	25.4	11	10.1	33	21.0	9	29.0
Tachi	371	114	30.7	83	40.1	61	54.5	-	-	21	20.0	10	45.5
Tule River	624	207	33.2	119	47.0	88	45.6	2	8.3	51	32.3	25	61.0
Yokuts	1 046	333	31.8	175	43.8	139	44.4	3	3.8	56	24.6	39	75.0
Yuman	2 310	707	30.6	355	37.8	258	36.2	35	28.5	130	23.9	77	44.5
Fort Mojave Indian Tribe of Arizona	407	126	31.0	69	39.7	54	45.0	12	30.0	18	16.7	18	38.3
Quechan	1 550	513	33.1	233	39.4	161	36.0	21	40.4	102	26.8	59	48.8
Yurok	3 587	936	26.1	365	28.7	245	25.7	58	25.1	175	20.0	114	42.7
Yurok	3 587	936	26.1	365	28.7	245	25.7	58	25.1	175	20.0	114	42.7
Alaska Native	**86 625**	**17 181**	**19.8**	**6 857**	**21.4**	**4 953**	**20.1**	**649**	**12.9**	**3 100**	**17.3**	**1 354**	**30.6**
Alaskan Athabascan	12 959	3 027	23.4	1 128	24.9	819	22.7	100	11.6	556	19.9	243	27.8
Alaskan Athabascan	7 036	1 529	21.7	531	22.2	374	19.5	52	11.0	287	18.9	131	26.4
Allakaket Village	150	26	17.3	11	20.0	7	14.9	-	-	6	26.1	-	-
Doyon	827	210	25.4	80	29.4	77	34.7	13	24.5	36	20.6	10	23.8
Native Village of Fort Yukon	109	14	12.8	5	12.5	3	11.5	-	-	6	22.2	2	13.3
Holy Cross Village	118	65	55.1	31	57.4	25	59.5	-	-	7	36.8	4	100.0
Huslia Village	277	65	23.5	39	30.5	14	17.3	-	-	15	20.5	8	36.4
Kenaitze Indian Tribe	410	69	16.8	38	23.3	38	27.7	7	100.0	11	12.8	11	31.4
Koyukuk Native Village	171	24	14.0	4	7.1	4	7.4	2	25.0	3	9.7	3	23.1
Native Village of Minto	207	57	27.5	21	30.9	19	32.2	4	12.5	10	23.3	2	20.0
Nondalton Village	206	102	49.5	47	54.0	38	55.9	6	30.0	13	32.5	5	62.5
Nulato Village	361	62	17.2	27	18.8	19	16.4	1	4.5	11	15.5	6	30.0
Shageluk Native Village	151	23	15.2	16	22.5	16	26.7	-	-	4	10.0	1	12.5
Native Village of Tanacross	118	43	36.4	13	43.3	6	33.3	-	-	8	34.8	6	60.0
Village of Venetie	404	234	57.9	131	67.2	92	69.2	5	31.3	36	39.1	22	68.8
Aleut	5 174	888	17.2	245	16.2	159	13.5	27	9.3	141	13.1	73	26.8
Alutiiq Aleut	294	34	11.6	12	10.2	10	16.4	2	12.5	6	7.6	4	16.7
Alutiiq	142	21	14.8	7	18.9	5	35.7	2	13.3	3	7.7	3	100.0
Bristol Bay Aleut	550	72	13.1	20	9.5	20	11.6	3	14.3	9	6.9	2	8.3
Chugach Aleut	356	36	10.1	5	3.6	5	5.0	-	-	8	7.5	7	36.8
Eskimo Tribes	4 363	804	18.4	230	16.7	166	15.3	29	10.0	107	13.1	54	27.3
Eskimo	4 363	804	18.4	230	16.7	166	15.3	29	10.0	107	13.1	54	27.3
Eyak	342	31	9.1	6	4.9	-	-	4	12.9	12	17.6	7	33.3
Inupiat Eskimo	15 569	2 616	16.8	1 112	17.6	773	16.0	96	10.5	477	15.5	223	28.0
Native Village of Ambler	149	30	20.1	6	10.3	-	-	2	28.6	11	30.6	6	50.0
Arctic Slope Corporation	810	154	19.0	80	20.5	50	16.7	-	-	44	25.6	22	24.7
Native Village of Barrow Inupiat Traditional Government	228	20	8.8	16	12.6	11	12.6	-	-	4	8.3	4	30.8
Bering Straits Inupiat	491	78	15.9	-	-	-	-	6	8.6	8	5.8	-	-
Native Village of Brevig Mission	248	129	52.0	66	52.4	45	48.9	-	-	26	45.6	13	61.9
Native Village of Buckland	369	47	12.7	30	15.8	29	19.1	-	-	6	9.2	2	15.4
Native Village of Elim	354	38	10.7	11	7.5	8	7.1	3	10.0	6	8.6	-	-
Inupiaq	2 309	339	14.7	113	13.1	72	11.0	10	7.9	61	14.4	23	21.7
Inupiat	2 118	340	16.1	91	12.0	52	9.1	16	18.6	40	10.8	23	22.5
Native Village of Kiana	344	49	14.2	22	12.7	11	8.7	2	14.3	12	16.0	2	12.5
King Island Native Community	288	33	11.5	20	22.0	12	17.4	-	-	8	15.4	8	57.1

Table 32. **Poverty Status in 1999 for Selected American Indian and Alaska Native Tribes (One Tribe Reported): 2000**—Con.

[Data based on a sample (except Tables 79 and 80). For information on confidentiality protection, coverage, sampling error, and nonsampling error, see Appendix G. Tribes are shown if respondents reported only one tribe or as American Indian or Alaska Native only and met the specified threshold. For more information, see "How to Use This Census Report"]

Region Division	Population for whom poverty status is determined									Families with income in 1999 below poverty level			
		Income in 1999 below poverty level								All families		Families with female householder, no husband present, with related children under 18 years	
		All ages		Related children				Population 65 years and over					
				Under 18 years		5 to 17 years							
	Total	Number	Percent	Number	Percent	Number	Percent	Number	Percent	Number	Percent	Number	Percent
Pacific Division—Con.													
American Indian and Alaska Native—Con.													
Alaska Native—Con.													
Inupiat Eskimo—Con.													
Native Village of Kivalina	352	98	27.8	41	27.2	33	27.3	6	30.0	16	26.2	1	12.5
Native Village of Kotzebue	338	65	19.2	42	23.9	35	22.3	-	-	2	4.4	-	-
Native Village of Koyuk	240	56	23.3	31	32.0	26	32.9	3	25.0	13	25.0	6	35.3
Kwiguk	220	53	24.1	32	35.6	25	31.3	-	-	5	12.2	3	100.0
Nana Inupiat	1 251	162	12.9	67	13.4	45	12.7	9	11.1	34	14.2	13	24.5
Native Village of Noatak	384	76	19.8	35	20.3	18	13.3	3	13.6	15	18.8	1	7.7
Nome Eskimo Community	733	100	13.6	55	18.6	51	23.3	8	13.1	7	4.6	4	11.8
Native Village of Point Hope	570	75	13.2	44	17.3	31	15.7	-	-	19	15.3	9	30.0
Native Village of Selawik	189	47	24.9	20	25.0	14	20.0	-	-	12	29.3	7	50.0
Native Village of Shaktoolik	162	11	6.8	-	-	-	-	3	21.4	-	-	-	-
Native Village of Shishmaref	463	79	17.1	41	22.0	29	19.7	2	6.5	16	16.3	11	31.4
Native Village of Shungnak	277	97	35.0	61	44.5	50	45.5	-	-	13	24.5	4	50.0
Native Village of Teller	165	45	27.3	17	30.9	8	25.8	-	-	10	22.2	2	100.0
Native Village of Unalakleet	771	141	18.3	67	20.7	42	17.5	6	9.7	39	20.7	28	56.0
Village of Wainwright	215	30	14.0	15	21.7	8	14.5	2	8.0	3	7.1	-	-
Village of White Mountain	336	64	19.0	24	17.4	14	16.1	2	8.7	15	22.1	10	41.7
Koniag Aleut	1 320	176	13.3	71	15.2	57	16.0	3	3.7	34	10.9	17	21.5
Koniag Aleut	459	19	4.1	3	3.3	3	4.2	-	-	2	1.7	-	-
Village of Old Harbor	199	57	28.6	26	28.0	18	26.9	-	-	18	40.9	8	57.1
Native Village of Port Lions	148	38	25.7	16	34.0	14	42.4	3	18.8	7	17.1	2	50.0
Sealaska	298	39	13.1	5	6.7	-	-	-	-	10	15.2	6	33.3
Sealaska	268	35	13.1	5	6.7	-	-	-	-	6	10.3	6	33.3
Siberian Eskimo	1 274	365	28.6	153	31.8	120	31.5	19	25.3	67	29.8	14	37.8
Native Village of Gambell	542	166	30.6	63	29.6	55	32.7	15	44.1	34	34.0	6	33.3
Native Village of Savoonga	667	182	27.3	88	35.5	65	31.9	4	9.8	33	26.4	8	42.1
Tlingit-Haida	12 965	1 950	15.0	726	16.7	519	15.5	95	11.6	354	11.8	175	25.1
Chilkat Indian Village (Kluckwan)	134	6	4.5	-	-	-	-	-	-	-	-	-	-
Haida	1 049	146	13.9	49	17.4	26	12.1	1	0.9	22	7.7	10	37.0
Hoonah Indian Association	253	61	24.1	14	16.7	13	19.1	-	-	8	17.4	4	20.0
Hydaburg Cooperative Association	202	55	27.2	29	33.3	20	29.0	1	9.1	12	25.0	5	55.6
Organized Village of Kake	307	11	3.6	-	-	-	-	-	-	7	8.6	-	-
Ketchikan Indian Corporation	591	65	11.0	25	9.7	25	16.2	6	24.0	12	8.6	6	10.0
Klawock Cooperative Association	252	42	16.7	14	13.9	12	14.1	-	-	10	16.1	4	57.1
Organized Village of Saxman	338	61	18.0	31	23.7	30	30.3	2	8.3	8	11.0	5	27.8
Sitka Tribe of Alaska	287	50	17.4	18	16.8	-	-	-	-	12	20.3	8	53.3
Tlingit	7 697	1 086	14.1	390	16.2	275	14.6	63	12.3	175	10.0	78	21.3
Tsimshian	1 963	164	8.4	65	9.9	36	6.9	13	9.9	44	9.4	18	20.9
Metlakatla Indian Community Annette Island Reserve	703	32	4.6	10	3.9	4	2.1	4	8.2	6	3.8	6	20.0
Tsimshian	1 111	123	11.1	52	14.6	29	10.0	9	11.8	36	13.3	12	22.6
Unangan Aleut	2 124	273	12.9	95	14.6	72	13.7	21	17.6	55	10.1	32	25.2
Aleut Corporation	197	21	10.7	-	-	-	-	-	-	16	15.8	11	34.4
King Cove	349	14	4.0	3	2.2	3	3.0	4	28.6	4	4.4	2	8.0
Qagan Tayagungin Tribe of Sand Point Village	270	32	11.9	19	21.6	13	17.1	-	-	10	15.4	3	27.3
Saint Paul	481	79	16.4	46	24.6	31	20.9	-	-	14	14.4	12	48.0
South Naknek Village	150	40	26.7	15	34.9	15	36.6	-	-	5	18.5	2	100.0
Yup'ik	20 696	5 251	25.4	2 361	27.0	1 767	26.6	213	19.9	976	25.0	363	42.1
Akiachak Native Community	566	124	21.9	64	25.4	49	25.8	8	34.8	17	16.0	3	37.5
Village of Alakanuk	731	241	33.0	103	29.9	73	29.8	14	23.3	44	34.1	17	70.8
Algaaciq Native Village (St. Mary's)	276	78	28.3	21	21.4	12	18.8	2	6.1	8	17.4	6	37.5
Village of Aniak	276	55	19.9	22	15.8	20	17.2	2	16.7	9	18.0	2	22.2
Asa'carsarmiut Tribe	667	148	22.2	86	28.7	67	30.7	-	-	33	26.6	10	27.0
Bristol Bay	462	121	26.2	64	36.8	26	21.7	8	25.0	33	27.5	20	57.1
Calista	371	124	33.4	39	32.0	31	30.7	2	9.1	36	37.5	3	18.8
Village of Chefornak	289	75	26.0	53	39.0	44	37.6	-	-	11	20.8	-	-
Native Village of Chuathbaluk	153	31	20.3	13	15.7	6	8.7	-	-	7	29.2	-	-
Curyung Tribal Council (Native Village of Dillingham)	439	49	11.2	19	10.9	17	11.7	-	-	9	7.8	9	32.1
Emmonak Village	657	95	14.5	41	14.4	27	11.7	3	9.1	17	14.7	5	26.3
Native Village of Goodnews Bay	207	83	40.1	44	54.3	37	56.9	-	-	17	41.5	13	54.2
Native Village of Hooper Bay	852	252	29.6	125	30.9	96	28.8	18	34.0	49	31.4	23	50.0
Iqurmuit Traditional Council	191	37	19.4	23	26.1	15	21.7	-	-	2	5.1	-	-
Native Village of Kasigluk	559	103	18.4	53	21.0	38	20.2	-	-	17	17.3	8	72.7
Native Village of Kipnuk	462	115	24.9	67	33.0	55	37.2	1	7.1	27	28.1	10	55.6
Native Village of Kongiganak	127	22	17.3	14	15.7	10	18.2	-	(X)	2	50.0	-	(X)
Organized Village of Kwethluk	181	24	13.3	12	14.3	5	9.1	-	-	3	8.3	-	(X)
Native Village of Marshall (Fortuna Ledge)	268	72	26.9	35	29.4	32	31.4	2	20.0	6	13.6	2	33.3
Naknek Native Village	156	2	1.3	-	-	-	-	-	-	-	-	-	(X)
Native Village of Napakiak	267	58	21.7	27	27.6	16	23.5	2	9.5	9	14.8	-	-
Native Village of Napaskiak	402	88	21.9	36	20.6	35	24.0	8	22.9	19	25.7	4	44.4
New Koliganek Village Council	149	37	24.8	19	24.7	15	22.4	8	50.0	7	23.3	-	-
Newhalen Village	121	8	6.6	2	3.3	2	4.0	-	-	6	24.0	2	100.0
Newtok Village	359	110	30.6	65	36.3	45	36.0	-	-	17	29.8	4	30.8
Native Village of Nightmute	156	21	13.5	11	15.9	6	11.8	-	-	4	14.8	-	-
Native Village of Nunapitchuk	424	104	24.5	56	31.6	51	36.7	-	-	17	20.7	1	8.3
Orutsararmuit Native Village (Bethel)	283	61	21.6	27	25.7	20	20.8	-	-	16	21.6	-	-
Native Village of Saint Michael	173	62	35.8	22	34.4	20	37.0	5	45.5	14	31.1	10	100.0
Stebbins Community Association	569	246	43.2	115	46.4	84	45.2	10	38.5	45	45.5	2	16.7
Traditional Village of Togiak	356	161	45.2	83	43.5	68	45.0	-	-	35	55.6	14	82.4
Native Village of Tuntutuliak	296	68	23.0	45	28.8	26	24.3	-	-	18	30.0	7	77.8

Table 32. **Poverty Status in 1999 for Selected American Indian and Alaska Native Tribes (One Tribe Reported): 2000**—Con.

[Data based on a sample (except Tables 79 and 80). For information on confidentiality protection, coverage, sampling error, and nonsampling error, see Appendix G. Tribes are shown if respondents reported only one tribe or as American Indian or Alaska Native only and met the specified threshold. For more information, see "How to Use This Census Report"]

Region Division	Population for whom poverty status is determined									Families with income in 1999 below poverty level			
		Income in 1999 below poverty level								All families		Families with female householder, no husband present, with related children under 18 years	
		All ages		Related children				Population 65 years and over					
				Under 18 years		5 to 17 years							
	Total	Number	Percent	Number	Percent	Number	Percent	Number	Percent	Number	Percent	Number	Percent
Pacific Division—Con.													
American Indian and Alaska Native—Con.													
Alaska Native—Con.													
Yup'ik—Con.													
Native Village of Tununak	255	86	33.7	42	40.4	37	39.8	10	50.0	16	31.4	2	50.0
Yup'ik	5 941	1 518	25.6	598	26.0	481	27.5	79	28.1	254	24.1	118	37.5
Yup'ik Eskimo	1 404	303	21.6	106	18.6	67	16.3	4	7.5	56	21.9	39	53.4

Table 33. **Units in Structure of Housing Units With an American Indian and Alaska Native Householder for Selected American Indian and Alaska Native Tribes (One Tribe Reported): 2000**

[Data based on a sample (except Tables 79 and 80). For information on confidentiality protection, coverage, sampling error, and nonsampling error, see Appendix G. Tribes are shown if respondents reported only one tribe or as American Indian or Alaska Native only and met the specified threshold. For more information, see "How to Use This Census Report"]

Region Division	Occupied housing units	Units in structure								
		1 unit, detached	1 unit, attached	2 to 4 units	5 to 9 units	10 to 19 units	20 to 49 units	50 or more units	Mobile home	Boat, RV, van, etc.
Northeast Region	**20 285 622**	**10 410 439**	**1 689 764**	**3 256 244**	**969 098**	**767 684**	**971 500**	**1 655 143**	**561 234**	**4 516**
American Indian and Alaska Native	**52 819**	**19 820**	**3 522**	**11 770**	**3 703**	**2 794**	**3 591**	**4 551**	**3 014**	**54**
American Indian	**34 943**	**14 871**	**2 011**	**7 228**	**2 261**	**1 750**	**1 932**	**2 444**	**2 416**	**30**
Abenaki Nation of Missiquoi	850	444	33	157	81	15	9	17	87	7
Algonquian	184	75	26	42	2	8	-	13	18	-
Apache	498	228	7	95	39	56	19	35	19	-
Apache	387	174	7	77	32	27	19	35	16	-
Blackfeet	1 045	450	50	214	73	29	62	92	70	5
Canadian and Latin American	4 675	837	335	1 235	443	346	591	797	91	-
Canadian Indian	254	142	12	50	21	8	-	8	13	-
Central American Indian	1 024	209	92	290	34	97	113	189	-	-
Mexican American Indian	916	102	64	253	129	83	124	102	59	-
South American Indian	1 669	254	102	493	144	96	247	327	6	-
Spanish American Indian	734	121	65	133	115	62	98	129	11	-
Cherokee	4 643	1 755	360	919	305	297	336	403	268	-
Cherokee	4 444	1 660	348	891	288	270	325	403	259	-
Chippewa	544	222	38	119	86	2	3	24	50	-
Chippewa	320	104	32	70	50	2	3	24	35	-
Choctaw	235	123	18	22	-	8	16	46	2	-
Choctaw	190	115	18	22	-	8	8	17	2	-
Creek	118	53	-	25	11	12	10	-	7	-
Muscogee Creek Nation	97	32	-	25	11	12	10	-	7	-
Delaware	736	379	98	95	66	19	34	17	28	-
Delaware	125	47	17	38	7	-	-	8	8	-
Lenni-Lanape	327	154	55	28	28	8	27	9	18	-
Ramapough Mountain	230	139	26	21	31	11	-	-	2	-
Iroquois	8 303	4 463	164	1 534	355	331	167	160	1 124	5
Cayuga Nation	294	120	-	121	15	20	-	9	9	-
Iroquois	486	247	39	102	43	35	3	6	11	-
Mohawk	3 486	2 051	72	574	163	149	80	72	320	5
Oneida Nation of New York	397	199	11	76	3	19	5	21	63	-
Onondaga	601	352	-	128	41	43	4	5	28	-
Seneca	2 351	1 139	28	368	68	65	39	32	612	-
Seneca Nation	173	76	-	67	14	-	-	7	9	-
Tonawanda Band of Seneca	98	56	3	8	5	-	3	-	23	-
Tuscarora	302	155	8	74	3	-	25	8	29	-
Long Island	214	110	6	22	8	4	-	33	31	-
Poospatuck	89	31	-	2	8	4	-	13	31	-
Lumbee	221	137	43	14	2	-	8	9	8	-
Maliseet	198	147	-	35	7	-	2	-	7	-
Maliseet	169	126	-	29	7	-	2	-	5	-
Micmac	768	346	39	224	44	7	38	16	54	-
Micmac	754	346	39	214	44	7	38	16	50	-
Mohegan	226	125	7	43	-	-	29	-	22	-
Nanticoke Lenni-Lenape	243	163	34	26	3	-	-	10	7	-
Narragansett	684	215	23	224	95	38	18	67	4	-
Navajo	339	83	7	122	38	25	25	30	9	-
Nipmuc	117	60	-	23	9	13	-	12	-	-
Nipmuc	115	58	-	23	9	13	-	12	-	-
Passamaquoddy	832	523	25	110	60	24	8	8	74	-
Passamaquoddy	830	523	25	110	60	24	8	8	72	-
Penobscot	727	434	10	122	22	31	34	6	68	-
Pequot	368	243	13	62	17	-	-	18	15	-
Mashantucket Pequot	182	160	8	14	-	-	-	-	-	-
Pequot	174	83	5	48	13	-	-	18	7	-
Pueblo	231	70	9	33	22	31	44	22	-	-
Santo Domingo	134	11	-	21	10	31	39	22	-	-
Seminole	200	71	16	63	-	29	9	-	12	-
Seminole	191	71	16	63	-	20	9	-	12	-
Shinnecock	360	188	30	42	5	6	25	42	22	-
Sioux	661	209	71	200	53	42	12	16	58	-
Sioux	376	113	35	115	39	14	12	16	32	-
Teton Sioux	160	63	17	55	10	-	-	-	15	-
Wampanoag	798	456	28	145	61	29	16	41	20	2
Gay Head (Aquinnah) Wampanoag	130	106	9	-	-	-	9	-	6	-
Wampanoag	577	309	12	118	61	21	7	41	6	2
Alaska Native	**281**	**114**	**36**	**66**	**19**	**15**	**12**	**11**	**8**	**-**
New England Division	**5 387 114**	**3 064 569**	**214 843**	**1 054 469**	**295 729**	**197 447**	**182 247**	**233 081**	**143 582**	**1 147**
American Indian and Alaska Native	**15 072**	**6 619**	**560**	**3 865**	**1 352**	**748**	**593**	**698**	**613**	**24**
American Indian	**10 643**	**5 122**	**397**	**2 464**	**823**	**491**	**346**	**478**	**513**	**9**
Abenaki Nation of Missiquoi	780	421	33	146	59	10	9	17	78	7
Blackfeet	393	191	16	97	24	8	6	25	26	-
Canadian and Latin American	681	189	31	198	70	39	70	82	2	-
Mexican American Indian	131	27	9	51	7	-	27	10	-	-
South American Indian	224	39	11	82	15	23	12	42	-	-
Spanish American Indian	115	27	11	25	29	8	10	5	-	-
Cherokee	1 090	419	21	218	150	114	48	66	54	-
Cherokee	1 044	392	21	218	150	95	48	66	54	-
Chippewa	135	70	21	16	11	-	3	9	5	-
Iroquois	621	323	20	152	38	27	16	34	11	-
Iroquois	157	74	16	39	19	-	-	6	3	-
Mohawk	364	193	4	93	16	21	9	22	6	-
Maliseet	198	147	-	35	7	-	2	-	7	-
Maliseet	169	126	-	29	7	-	2	-	5	-
Micmac	704	310	39	218	44	7	31	3	52	-
Micmac	690	310	39	208	44	7	31	3	48	-
Mohegan	186	108	7	36	-	-	13	-	22	-
Narragansett	660	215	23	224	95	20	12	67	4	-
Navajo	76	17	5	44	6	2	-	-	2	-
Nipmuc	98	41	-	23	9	13	-	12	-	-
Nipmuc	96	39	-	23	9	13	-	12	-	-
Passamaquoddy	805	504	25	110	60	24	8	8	66	-
Passamaquoddy	803	504	25	110	60	24	8	8	64	-
Penobscot	693	426	10	113	22	22	26	6	68	-
Pequot	364	239	13	62	17	-	-	18	15	-
Mashantucket Pequot	182	160	8	14	-	-	-	-	-	-

Table 33. **Units in Structure of Housing Units With an American Indian and Alaska Native Householder for Selected American Indian and Alaska Native Tribes (One Tribe Reported): 2000**—Con.

[Data based on a sample (except Tables 79 and 80). For information on confidentiality protection, coverage, sampling error, and nonsampling error, see Appendix G. Tribes are shown if respondents reported only one tribe or as American Indian or Alaska Native only and met the specified threshold. For more information, see "How to Use This Census Report"]

Region Division	Occupied housing units	Units in structure								
		1 unit, detached	1 unit, attached	2 to 4 units	5 to 9 units	10 to 19 units	20 to 49 units	50 or more units	Mobile home	Boat, RV, van, etc.
New England Division—Con.										
American Indian and Alaska Native—Con.										
American Indian—Con.										
Pequot—Con.										
Pequot	170	79	5	48	13	-	-	18	7	-
Sioux	218	70	6	74	33	-	7	6	22	-
Wampanoag	770	450	23	128	61	29	16	41	20	2
Gay Head (Aquinnah) Wampanoag	124	100	9	-	-	-	9	-	6	-
Wampanoag	572	309	7	118	61	21	7	41	6	2
Alaska Native	**100**	**60**	**-**	**21**	**6**	**1**	**12**	**-**	**-**	**-**
Middle Atlantic Division	**14 898 508**	**7 345 870**	**1 474 921**	**2 201 775**	**673 369**	**570 237**	**789 253**	**1 422 062**	**417 652**	**3 369**
American Indian and Alaska Native	**37 747**	**13 201**	**2 962**	**7 905**	**2 351**	**2 046**	**2 998**	**3 853**	**2 401**	**30**
American Indian	**24 300**	**9 749**	**1 614**	**4 764**	**1 438**	**1 259**	**1 586**	**1 966**	**1 903**	**21**
Apache	309	140	-	68	11	17	19	35	19	-
Apache	268	124	-	62	4	8	19	35	16	-
Blackfeet	652	259	34	117	49	21	56	67	44	5
Canadian and Latin American	3 994	648	304	1 037	373	307	521	715	89	-
Central American Indian	963	200	92	275	27	97	92	180	-	-
Mexican American Indian	785	75	55	202	122	83	97	92	59	-
South American Indian	1 445	215	91	411	129	73	235	285	6	-
Spanish American Indian	619	94	54	108	86	54	88	124	11	-
Cherokee	3 553	1 336	339	701	155	183	288	337	214	-
Cherokee	3 400	1 268	327	673	138	175	277	337	205	-
Chippewa	409	152	17	103	75	2	-	15	45	-
Chippewa	241	83	11	61	39	2	-	15	30	-
Choctaw	173	87	6	16	-	-	16	46	2	-
Choctaw	128	79	6	16	-	-	8	17	2	-
Delaware	684	372	82	84	59	8	34	17	28	-
Lenni-Lanape	327	154	55	28	28	8	27	9	18	-
Ramapough Mountain	211	139	18	21	31	-	-	-	2	-
Iroquois	7 682	4 140	144	1 382	317	304	151	126	1 113	5
Cayuga Nation	292	120	-	119	15	20	-	9	9	-
Iroquois	329	173	23	63	24	35	3	-	8	-
Mohawk	3 122	1 858	68	481	147	128	71	50	314	5
Oneida Nation of New York	380	199	11	68	-	19	5	15	63	-
Onondaga	591	342	-	128	41	43	4	5	28	-
Seneca	2 312	1 115	28	368	68	59	32	32	610	-
Seneca Nation	163	76	-	57	14	-	-	7	9	-
Tonawanda Band of Seneca	98	56	3	8	5	-	3	-	23	-
Tuscarora	288	141	8	74	3	-	25	8	29	-
Long Island	194	110	6	2	8	4	-	33	31	-
Poospatuck	89	31	-	2	8	4	-	13	31	-
Lumbee	182	117	35	3	2	-	8	9	8	-
Nanticoke Lenni-Lenape	243	163	34	26	3	-	-	10	7	-
Navajo	263	66	2	78	32	23	25	30	7	-
Pueblo	182	43	7	31	19	16	44	22	-	-
Seminole	161	60	16	42	-	24	9	-	10	-
Shinnecock	353	181	30	42	5	6	25	42	22	-
Sioux	443	139	65	126	20	42	5	10	36	-
Sioux	253	77	35	76	6	14	5	10	30	-
Teton Sioux	110	35	17	42	10	-	-	-	6	-
Alaska Native	**181**	**54**	**36**	**45**	**13**	**14**	**-**	**11**	**8**	**-**
Midwest Region	**24 734 532**	**16 878 951**	**939 798**	**2 157 325**	**1 074 214**	**884 343**	**700 411**	**870 346**	**1 221 671**	**7 473**
American Indian and Alaska Native	**128 191**	**75 557**	**3 640**	**15 632**	**6 176**	**5 358**	**3 798**	**2 930**	**15 037**	**63**
American Indian	**105 700**	**64 108**	**2 901**	**12 008**	**4 692**	**4 099**	**2 974**	**2 059**	**12 807**	**52**
Apache	1 192	652	33	223	66	49	27	30	112	-
Apache	960	505	28	183	66	34	20	23	101	-
Arapahoe	99	46	25	-	8	-	-	-	20	-
Arapahoe	57	31	13	-	-	-	-	-	13	-
Arikara	125	81	-	10	6	7	3	7	11	-
Blackfeet	1 405	837	42	148	83	54	53	13	167	8
Brotherton	223	140	7	14	-	13	14	14	21	-
Canadian and Latin American	3 127	1 445	166	718	224	180	98	110	186	-
Canadian Indian	372	178	2	51	50	31	14	34	12	-
Central American Indian	69	15	7	29	11	-	-	7	-	-
Mexican American Indian	2 309	1 032	144	580	135	128	84	62	144	-
South American Indian	182	114	6	19	28	15	-	-	-	-
Spanish American Indian	153	101	7	31	-	6	-	-	8	-
Cherokee	16 581	10 453	345	1 820	707	472	365	332	2 068	19
Cherokee	15 554	9 759	322	1 752	677	456	333	332	1 910	13
Eastern Cherokee	146	82	18	25	-	-	7	-	14	-
Northern Cherokee Nation of Missouri and Arkansas	280	206	-	4	22	-	6	-	42	-
Western Cherokee	419	301	5	24	8	-	19	-	56	6
Cheyenne	375	197	9	44	23	25	43	1	33	-
Cheyenne	296	171	9	28	17	16	32	1	22	-
Northern Cheyenne	62	20	-	16	2	9	11	-	4	-
Chickasaw	345	207	20	25	12	16	21	-	44	-
Chippewa	28 955	17 784	782	3 026	920	1 293	845	491	3 810	4
Bad River Band of the Lake Superior Tribe	888	505	34	152	37	33	23	-	104	-
Bay Mills Indian Community of the Sault Ste. Marie Band	317	250	5	9	7	15	-	-	31	-
Bois Forte/Nett Lake Band of Chippewa	467	284	2	51	46	23	19	13	29	-
Chippewa	8 480	4 559	217	1 252	357	498	366	201	1 028	2
Fond du Lac	553	353	30	87	1	16	19	17	30	-
Grand Portage	210	127	11	18	9	2	-	6	37	-
Grand Traverse Band of Ottawa and Chippewa Indians	820	545	12	55	9	12	7	-	180	-
Keweenaw Bay Indian Community of the L'Anse and Ontonagon Bands	403	238	16	50	2	35	-	-	62	-
Lac Court Oreilles Band of Lake Superior Chippewa	1 143	749	27	155	15	64	21	14	98	-
Lac du Flambeau	515	405	12	40	8	28	9	6	7	-

Table 33. **Units in Structure of Housing Units With an American Indian and Alaska Native Householder for Selected American Indian and Alaska Native Tribes (One Tribe Reported): 2000**—Con.

[Data based on a sample (except Tables 79 and 80). For information on confidentiality protection, coverage, sampling error, and nonsampling error, see Appendix G. Tribes are shown if respondents reported only one tribe or as American Indian or Alaska Native only and met the specified threshold. For more information, see "How to Use This Census Report"]

Region Division	Occupied housing units	Units in structure								
		1 unit, detached	1 unit, attached	2 to 4 units	5 to 9 units	10 to 19 units	20 to 49 units	50 or more units	Mobile home	Boat, RV, van, etc.
Midwest Region—Con.										
American Indian and Alaska Native—Con.										
American Indian—Con.										
Chippewa—Con.										
Lac Vieux Desert Band of Lake Superior Chippewa	51	30	-	-	-	11	-	-	10	-
Lake Superior	101	68	-	18	-	-	-	-	15	-
Leech Lake	1 471	828	40	156	25	100	36	28	258	-
Mille Lacs	731	482	38	78	9	26	21	6	71	-
Minnesota Chippewa	634	435	20	54	23	3	28	25	46	-
Red Cliff Band of Lake Superior Chippewa	529	315	26	42	40	16	6	9	75	-
Red Lake Band of Chippewa Indians	2 024	1 454	39	136	37	89	32	16	221	-
Saginaw Chippewa	796	563	10	36	15	24	9	-	137	2
St. Croix Chippewa	358	264	3	11	29	9	7	-	35	-
Sault Ste. Marie Chippewa	2 706	1 946	76	229	80	23	26	20	306	-
Sokoagon Chippewa	155	104	5	12	5	25	-	-	4	-
Turtle Mountain Band	3 506	1 926	113	182	115	144	145	90	791	-
White Earth	1 991	1 300	35	187	51	88	69	40	221	-
Choctaw	1 463	833	70	126	166	20	57	28	155	8
Choctaw	1 194	615	65	113	147	20	49	24	153	8
Oklahoma Choctaw	209	168	5	8	14	-	8	4	2	-
Comanche	242	133	-	35	11	7	20	12	24	-
Comanche	242	133	-	35	11	7	20	12	24	-
Cree	144	56	13	30	16	-	8	-	21	-
Creek	686	450	42	68	15	18	13	23	57	-
Muscogee Creek Nation	643	429	42	56	15	18	13	23	47	-
Crow	173	88	-	34	26	-	15	-	10	-
Delaware	379	252	8	60	15	8	-	-	36	-
Delaware	304	198	8	46	15	8	-	-	29	-
Hidatsa	100	29	-	16	16	-	22	-	17	-
Iowa	251	164	15	27	27	6	7	-	5	-
Iowa	166	116	10	8	21	6	-	-	5	-
Iroquois	4 482	2 786	161	684	261	166	62	109	253	-
Iroquois	211	121	9	38	17	-	4	16	6	-
Mohawk	410	271	25	38	22	7	-	26	21	-
Oneida Nation of New York	3 255	1 951	122	577	210	138	51	61	145	-
Seneca	170	115	5	16	-	9	7	6	12	-
Seneca-Cayuga	56	40	-	-	-	-	-	-	16	-
Wyandotte	202	160	-	2	5	-	-	-	35	-
Kickapoo	364	269	10	51	14	10	2	-	8	-
Kickapoo	354	269	10	51	14	-	2	-	8	-
Kiowa	122	72	-	-	-	16	-	14	20	-
Kiowa	122	72	-	-	-	16	-	14	20	-
Lumbee	476	353	40	32	13	10	20	3	5	-
Menominee	2 237	1 286	29	339	137	86	10	26	324	-
Miami	985	773	6	37	15	18	2	26	108	-
Indiana Miami	181	127	-	8	9	-	-	17	20	-
Miami	699	570	6	24	6	18	-	9	66	-
Oklahoma Miami	93	64	-	5	-	-	2	-	22	-
Navajo	733	346	23	173	72	24	36	28	31	-
Omaha	882	552	10	139	38	14	24	-	105	-
Oneida Tribe of Wisconsin	296	150	9	74	15	25	7	-	16	-
Osage	250	177	7	17	-	11	-	5	30	3
Ottawa	1 759	1 042	11	230	64	70	27	32	283	-
Little River Band of Ottawa Indians of Michigan	302	187	5	18	17	13	3	8	51	-
Little Traverse Bay Bands of Ottawa Indians of Michigan	463	283	6	40	12	22	-	-	100	-
Ottawa	849	479	-	163	28	35	24	17	103	-
Pawnee	135	72	8	30	-	-	15	-	10	-
Pawnee	134	71	8	30	-	-	15	-	10	-
Peoria	73	56	-	7	-	-	-	-	10	-
Pima	78	51	-	13	-	-	12	-	2	-
Ponca	262	177	24	26	2	13	-	-	20	-
Ponca	188	114	24	24	2	6	-	-	18	-
Potawatomi	2 321	1 543	70	210	62	77	37	71	249	2
Citizen Potawatomi Nation	189	140	-	7	8	17	8	-	9	-
Forest County Potawatomi Community	53	48	-	-	3	-	-	-	2	-
Pokagon Band of Potawatomi Indians	196	126	-	27	12	-	-	12	19	-
Potawatomi	1 432	953	50	136	29	47	23	32	162	-
Prairie Band of Potawatomi Indians	371	225	20	29	6	13	6	27	43	2
Pueblo	369	187	17	70	32	9	25	-	29	-
Sac and Fox	596	437	6	32	4	9	24	-	84	-
Sac and Fox	140	100	4	12	-	9	6	-	9	-
Sac and Fox Tribe of the Mississippi in Iowa	394	300	-	17	4	-	8	-	65	-
Seminole	213	127	5	32	12	17	7	-	13	-
Seminole	179	103	5	22	12	17	7	-	13	-
Shawnee	492	270	9	37	57	11	10	10	88	-
Shawnee	436	236	9	31	41	11	10	10	88	-
Shoshone	139	77	-	6	17	19	2	-	18	-
Shoshone	133	71	-	6	17	19	2	-	18	-
Sioux	21 038	13 016	513	1 877	829	740	694	357	3 006	6
Cheyenne River Sioux	2 329	1 344	100	171	74	72	140	23	405	-
Crow Creek Sioux	610	431	10	30	24	23	-	7	85	-
Dakota Sioux	359	204	7	23	22	12	7	6	78	-
Flandreau Santee Sioux	129	92	2	12	17	-	-	-	6	-
Fort Peck Sioux	55	30	1	16	-	-	-	-	8	-
Lower Brule Sioux	347	201	14	41	31	14	7	-	39	-
Lower Sioux Indian Community of Minnesota Mdewakanton Sioux	176	130	9	8	7	-	13	-	9	-
Mdewakanton Sioux	164	120	6	13	8	3	-	-	14	-
Oglala Sioux	4 546	2 769	93	365	92	115	110	67	935	-
Pine Ridge Sioux	188	75	-	23	29	10	18	9	24	-
Rosebud Sioux	3 164	2 066	24	310	125	108	117	16	398	-
Santee Sioux of Nebraska	579	373	20	62	33	13	16	23	39	-
Sioux	2 050	1 017	50	288	129	137	80	82	261	6
Sisseton Sioux	136	77	13	21	2	4	-	-	19	-

Table 33. **Units in Structure of Housing Units With an American Indian and Alaska Native Householder for Selected American Indian and Alaska Native Tribes (One Tribe Reported): 2000**—Con.

[Data based on a sample (except Tables 79 and 80). For information on confidentiality protection, coverage, sampling error, and nonsampling error, see Appendix G. Tribes are shown if respondents reported only one tribe or as American Indian or Alaska Native only and met the specified threshold. For more information, see "How to Use This Census Report"]

Region Division	Occupied housing units	Units in structure								
		1 unit, detached	1 unit, attached	2 to 4 units	5 to 9 units	10 to 19 units	20 to 49 units	50 or more units	Mobile home	Boat, RV, van, etc.
Midwest Region—Con.										
American Indian and Alaska Native—Con.										
American Indian—Con.										
Sioux—Con.										
Sisseton-Wahpeton	1 434	1 029	46	80	52	60	30	37	100	-
Spirit Lake Sioux (formerly Devils Lake Sioux)	588	302	37	40	16	27	48	6	112	-
Standing Rock Sioux	2 104	1 459	33	137	60	57	48	34	276	-
Teton Sioux	596	317	12	77	45	25	25	34	61	-
Yankton Sioux	1 123	713	21	133	63	60	35	6	92	-
Stockbridge-Munsee Community of Mohican Indians of Wisconsin	652	378	18	80	45	33	21	9	68	-
Three Affiliated Tribes of North Dakota (Fort Bethold)	893	596	30	64	50	17	27	-	109	-
Winnebago	1 971	1 198	55	325	129	70	39	6	149	-
Ho-Chunk Nation of Wisconsin	1 167	722	45	210	66	6	22	-	96	-
Nebraska Winnebago	74	46	-	17	5	2	-	-	4	-
Winnebago	718	418	10	98	58	62	17	6	49	-
Alaska Native	**600**	**316**	**31**	**110**	**29**	**24**	**19**	**37**	**34**	**-**
Alaskan Athabascan	62	44	16	-	-	-	-	-	2	-
Inupiat Eskimo	40	9	-	4	8	-	19	-	-	-
Tlingit-Haida	106	67	-	20	2	7	-	-	10	-
Tlingit	83	61	-	10	2	-	-	-	10	-
East North Central Division	**17 244 063**	**11 566 850**	**676 601**	**1 657 501**	**827 988**	**626 732**	**465 162**	**636 316**	**782 670**	**4 243**
American Indian and Alaska Native	**62 648**	**36 148**	**1 974**	**9 321**	**3 483**	**2 546**	**1 395**	**1 565**	**6 187**	**29**
American Indian	**48 406**	**28 763**	**1 436**	**6 756**	**2 498**	**1 833**	**1 032**	**1 033**	**5 035**	**20**
Apache	798	396	23	180	60	35	20	23	61	-
Apache	655	300	18	157	60	25	20	23	52	-
Blackfeet	968	566	40	108	66	44	24	5	107	8
Brotherton	176	124	7	9	-	-	8	14	14	-
Canadian and Latin American	2 349	1 086	100	568	137	132	83	92	151	-
Canadian Indian	257	150	-	28	16	21	7	27	8	-
Mexican American Indian	1 782	782	80	484	89	90	76	58	123	-
South American Indian	138	76	6	13	28	15	-	-	-	-
Spanish American Indian	105	62	7	24	-	6	-	-	6	-
Cherokee	9 346	5 474	238	1 260	433	295	250	241	1 153	2
Cherokee	8 930	5 207	220	1 233	431	286	230	241	1 080	2
Eastern Cherokee	116	66	18	11	-	-	7	-	14	-
Western Cherokee	115	78	-	-	2	-	13	-	22	-
Cheyenne	148	72	9	18	9	14	7	1	18	-
Cheyenne	129	59	9	13	9	14	7	1	17	-
Chickasaw	131	67	20	13	-	7	15	-	9	-
Chippewa	13 346	8 633	383	1 593	464	435	202	110	1 524	2
Bad River Band of the Lake Superior Tribe	801	472	21	143	33	16	14	-	102	-
Bay Mills Indian Community of the Sault Ste. Marie Band	317	250	5	9	7	15	-	-	31	-
Chippewa	4 581	2 656	110	770	233	177	96	84	455	-
Grand Traverse Band of Ottawa and Chippewa Indians	814	539	12	55	9	12	7	-	180	-
Keweenaw Bay Indian Community of the L'Anse and Ontonagon Bands	388	223	16	50	2	35	-	-	62	-
Lac Court Oreilles Band of Lake Superior Chippewa	1 004	695	25	146	-	38	9	-	91	-
Lac du Flambeau	486	386	7	35	8	28	9	6	7	-
Lac Vieux Desert Band of Lake Superior Chippewa	51	30	-	-	-	11	-	-	10	-
Red Cliff Band of Lake Superior Chippewa	439	257	26	29	32	16	6	-	73	-
Saginaw Chippewa	784	555	10	34	15	24	9	-	135	2
St. Croix Chippewa	317	233	-	11	29	9	-	-	35	-
Sault Ste. Marie Chippewa	2 669	1 921	76	229	80	23	20	20	300	-
Sokoagon Chippewa	138	87	5	12	5	25	-	-	4	-
White Earth	101	80	5	6	-	6	2	-	2	-
Choctaw	668	391	11	53	117	7	13	18	50	8
Choctaw	549	284	11	53	105	7	13	18	50	8
Comanche	101	64	-	11	-	-	11	7	8	-
Comanche	101	64	-	11	-	-	11	7	8	-
Cree	108	41	13	24	16	-	-	-	14	-
Creek	207	149	16	9	-	11	-	9	13	-
Muscogee Creek Nation	190	142	16	9	-	11	-	9	3	-
Delaware	183	105	8	47	-	8	-	-	15	-
Iroquois	3 950	2 428	148	654	258	142	55	82	183	-
Iroquois	182	111	9	26	17	-	4	9	6	-
Mohawk	356	246	19	30	22	7	-	17	15	-
Oneida Nation of New York	3 119	1 847	120	571	207	132	51	50	141	-
Lumbee	401	306	34	25	13	10	5	3	5	-
Menominee	2 199	1 271	29	335	129	75	10	26	324	-
Miami	771	605	6	22	15	13	-	26	84	-
Indiana Miami	167	121	-	-	9	-	-	17	20	-
Miami	573	453	6	22	6	13	-	9	64	-
Navajo	337	145	21	100	36	-	10	16	9	-
Oneida Tribe of Wisconsin	269	123	9	74	15	25	7	-	16	-
Ottawa	1 718	1 015	11	223	64	70	27	25	283	-
Little River Band of Ottawa Indians of Michigan	296	181	5	18	17	13	3	8	51	-
Little Traverse Bay Bands of Ottawa Indians of Michigan	463	283	6	40	12	22	-	-	100	-
Ottawa	825	462	-	156	28	35	24	17	103	-
Potawatomi	1 268	855	34	127	38	31	16	38	129	-
Pokagon Band of Potawatomi Indians	196	126	-	27	12	-	-	12	19	-
Potawatomi	875	610	34	82	11	16	16	16	90	-
Pueblo	219	94	9	58	32	-	6	-	20	-
Shawnee	347	192	9	31	39	11	10	-	55	-
Shawnee	335	192	9	29	29	11	10	-	55	-
Sioux	1 287	636	36	181	122	65	48	61	138	-
Sioux	686	340	21	75	69	40	13	43	85	-
Teton Sioux	216	129	6	16	16	-	8	11	30	-

Table 33. **Units in Structure of Housing Units With an American Indian and Alaska Native Householder for Selected American Indian and Alaska Native Tribes (One Tribe Reported): 2000**—Con.

[Data based on a sample (except Tables 79 and 80). For information on confidentiality protection, coverage, sampling error, and nonsampling error, see Appendix G. Tribes are shown if respondents reported only one tribe or as American Indian or Alaska Native only and met the specified threshold. For more information, see "How to Use This Census Report"]

Region Division	Occupied housing units	Units in structure								
		1 unit, detached	1 unit, attached	2 to 4 units	5 to 9 units	10 to 19 units	20 to 49 units	50 or more units	Mobile home	Boat, RV, van, etc.
East North Central Division—Con.										
American Indian and Alaska Native—Con.										
American Indian—Con.										
Stockbridge-Munsee Community of Mohican Indians of Wisconsin	627	370	18	80	39	33	21	-	66	-
Winnebago	1 223	762	39	231	67	21	2	-	101	-
Ho-Chunk Nation of Wisconsin	1 082	674	39	210	60	6	2	-	91	-
Winnebago	131	78	-	21	7	15	-	-	10	-
Alaska Native	**391**	**180**	**23**	**99**	**17**	**9**	**10**	**30**	**23**	**-**
West North Central Division	**7 490 469**	**5 312 101**	**263 197**	**499 824**	**246 226**	**257 611**	**235 249**	**234 030**	**439 001**	**3 230**
American Indian and Alaska Native	**65 543**	**39 409**	**1 666**	**6 311**	**2 693**	**2 812**	**2 403**	**1 365**	**8 850**	**34**
American Indian	**57 294**	**35 345**	**1 465**	**5 252**	**2 194**	**2 266**	**1 942**	**1 026**	**7 772**	**32**
Apache	394	256	10	43	6	14	7	7	51	-
Apache	305	205	10	26	6	9	-	-	49	-
Arapahoe	73	28	17	-	8	-	-	-	20	-
Arikara	123	79	-	10	6	7	3	7	11	-
Blackfeet	437	271	2	40	17	10	29	8	60	-
Canadian and Latin American	778	359	66	150	87	48	15	18	35	-
Canadian Indian	115	28	2	23	34	10	7	7	4	-
Mexican American Indian	527	250	64	96	46	38	8	4	21	-
Cherokee	7 235	4 979	107	560	274	177	115	91	915	17
Cherokee	6 624	4 552	102	519	246	170	103	91	830	11
Northern Cherokee Nation of Missouri and Arkansas	238	170	-	3	22	-	6	-	37	-
Western Cherokee	304	223	5	24	6	-	6	-	34	6
Cheyenne	227	125	-	26	14	11	36	-	15	-
Cheyenne	167	112	-	15	8	2	25	-	5	-
Chickasaw	214	140	-	12	12	9	6	-	35	-
Chippewa	15 609	9 151	399	1 433	456	858	643	381	2 286	2
Bois Forte/Nett Lake Band of Chippewa	458	275	2	51	46	23	19	13	29	-
Chippewa	3 899	1 903	107	482	124	321	270	117	573	2
Fond du Lac	469	334	6	67	1	16	2	17	26	-
Grand Portage	201	118	11	18	9	2	-	6	37	-
Lac Court Oreilles Band of Lake Superior Chippewa	139	54	2	9	15	26	12	14	7	-
Leech Lake	1 471	828	40	156	25	100	36	28	258	-
Mille Lacs	697	463	27	78	9	26	21	6	67	-
Minnesota Chippewa	541	369	12	45	15	3	28	25	44	-
Red Lake Band of Chippewa Indians	2 003	1 440	39	136	34	89	32	16	217	-
Turtle Mountain Band	3 425	1 897	102	152	115	144	134	90	791	-
White Earth	1 890	1 220	30	181	51	82	67	40	219	-
Choctaw	795	442	59	73	49	13	44	10	105	-
Choctaw	645	331	54	60	42	13	36	6	103	-
Oklahoma Choctaw	118	84	5	8	7	-	8	4	2	-
Comanche	141	69	-	24	11	7	9	5	16	-
Comanche	141	69	-	24	11	7	9	5	16	-
Creek	479	301	26	59	15	7	13	14	44	-
Muscogee Creek Nation	453	287	26	47	15	7	13	14	44	-
Crow	120	62	-	18	17	-	15	-	8	-
Delaware	196	147	-	13	15	-	-	-	21	-
Delaware	187	145	-	9	15	-	-	-	18	-
Hidatsa	98	27	-	16	16	-	22	-	17	-
Iowa	245	164	15	27	27	-	7	-	5	-
Iowa	160	116	10	8	21	-	-	-	5	-
Iroquois	532	358	13	30	3	24	7	27	70	-
Oneida Nation of New York	136	104	2	6	3	6	-	11	4	-
Seneca-Cayuga	56	40	-	-	-	-	-	-	16	-
Wyandotte	126	89	-	2	-	-	-	-	35	-
Kickapoo	314	239	10	49	6	-	2	-	8	-
Kickapoo	314	239	10	49	6	-	2	-	8	-
Kiowa	61	43	-	-	-	-	-	-	18	-
Kiowa	61	43	-	-	-	-	-	-	18	-
Miami	214	168	-	15	-	5	2	-	24	-
Miami	126	117	-	2	-	5	-	-	2	-
Navajo	396	201	2	73	36	24	26	12	22	-
Omaha	860	540	10	129	38	14	24	-	105	-
Osage	204	141	7	9	-	11	-	5	28	3
Ponca	260	177	24	26	2	13	-	-	18	-
Ponca	188	114	24	24	2	6	-	-	18	-
Potawatomi	1 053	688	36	83	24	46	21	33	120	2
Citizen Potawatomi Nation	161	129	-	7	-	10	8	-	7	-
Potawatomi	557	343	16	54	18	31	7	16	72	-
Prairie Band of Potawatomi Indians	335	216	20	22	6	5	6	17	41	2
Pueblo	150	93	8	12	-	9	19	-	9	-
Sac and Fox	531	381	6	32	4	9	24	-	75	-
Sac and Fox	107	67	4	12	-	9	6	-	9	-
Sac and Fox Tribe of the Mississippi in Iowa	366	281	-	17	4	-	8	-	56	-
Seminole	126	66	-	24	4	12	7	-	13	-
Seminole	109	59	-	14	4	12	7	-	13	-
Shawnee	145	78	-	6	18	-	-	10	33	-
Shoshone	94	69	-	-	4	3	-	-	18	-
Shoshone	88	63	-	-	4	3	-	-	18	-
Sioux	19 751	12 380	477	1 696	707	675	646	296	2 868	6
Cheyenne River Sioux	2 315	1 342	100	171	74	60	140	23	405	-
Crow Creek Sioux	604	425	10	30	24	23	-	7	85	-
Dakota Sioux	352	197	7	23	22	12	7	6	78	-
Flandreau Santee Sioux	117	90	2	12	7	-	-	-	6	-
Fort Peck Sioux	42	27	1	6	-	-	-	-	8	-
Lower Brule Sioux	345	199	14	41	31	14	7	-	39	-
Lower Sioux Indian Community of Minnesota Mdewakanton Sioux	174	128	9	8	7	-	13	-	9	-
Mdewakanton Sioux	142	106	6	5	8	3	-	-	14	-
Oglala Sioux	4 453	2 736	88	351	83	115	92	60	928	-
Pine Ridge Sioux	179	75	-	14	29	10	18	9	24	-
Rosebud Sioux	3 141	2 064	24	292	125	108	117	16	395	-

Table 33. **Units in Structure of Housing Units With an American Indian and Alaska Native Householder for Selected American Indian and Alaska Native Tribes (One Tribe Reported): 2000**—Con.

[Data based on a sample (except Tables 79 and 80). For information on confidentiality protection, coverage, sampling error, and nonsampling error, see Appendix G. Tribes are shown if respondents reported only one tribe or as American Indian or Alaska Native only and met the specified threshold. For more information, see "How to Use This Census Report"]

Region Division	Occupied housing units	Units in structure								
		1 unit, detached	1 unit, attached	2 to 4 units	5 to 9 units	10 to 19 units	20 to 49 units	50 or more units	Mobile home	Boat, RV, van, etc.
West North Central Division—Con.										
American Indian and Alaska Native—Con.										
American Indian—Con.										
Sioux—Con.										
Santee Sioux of Nebraska	567	369	20	62	25	13	16	23	39	-
Sioux	1 364	677	29	213	60	97	67	39	176	6
Sisseton Sioux	120	71	13	11	2	4	-	-	19	-
Sisseton-Wahpeton	1 403	1 015	42	74	52	53	30	37	100	-
Spirit Lake Sioux (formerly Devils Lake Sioux)	579	302	37	40	16	27	39	6	112	-
Standing Rock Sioux	2 081	1 450	33	137	50	57	48	34	272	-
Teton Sioux	380	188	6	61	29	25	17	23	31	-
Yankton Sioux	1 091	702	21	124	63	54	35	6	86	-
Three Affiliated Tribes of North Dakota (Fort Bethold)	888	593	30	64	50	17	27	-	107	-
Winnebago	748	436	16	94	62	49	37	6	48	-
Ho-Chunk Nation of Wisconsin	85	48	6	-	6	-	20	-	5	-
Nebraska Winnebago	64	36	-	17	5	2	-	-	4	-
Winnebago	587	340	10	77	51	47	17	6	39	-
Alaska Native	**209**	**136**	**8**	**11**	**12**	**15**	**9**	**7**	**11**	**-**
South Region	**38 015 214**	**24 121 741**	**1 886 191**	**2 272 007**	**1 635 596**	**1 444 399**	**838 311**	**1 657 197**	**4 115 849**	**43 923**
American Indian and Alaska Native	**246 528**	**152 328**	**7 989**	**14 913**	**8 564**	**6 895**	**3 965**	**6 231**	**45 014**	**629**
American Indian	**201 012**	**127 446**	**5 623**	**11 581**	**6 523**	**5 227**	**3 039**	**4 457**	**36 632**	**484**
Apache	3 157	1 789	145	312	139	98	68	127	467	12
Apache	2 478	1 419	121	215	96	85	41	92	397	12
Mescalero Apache	302	181	-	41	18	9	10	11	32	-
Oklahoma Apache	65	50	-	8	1	-	6	-	-	-
Arapahoe	365	210	31	35	27	6	2	9	45	-
Arapahoe	332	206	31	12	27	-	2	9	45	-
Blackfeet	1 733	836	152	94	169	56	26	51	342	7
Caddo	774	522	8	48	44	20	17	16	99	-
Caddo	668	461	8	39	30	20	17	10	83	-
Canadian and Latin American	7 897	3 836	475	865	449	375	302	561	1 005	29
Canadian Indian	241	160	7	25	14	6	-	-	29	-
Central American Indian	468	194	54	60	23	49	10	51	18	9
Mexican American Indian	5 604	2 705	315	631	277	201	175	414	866	20
South American Indian	714	367	47	75	88	48	43	25	21	-
Spanish American Indian	785	370	50	68	47	71	69	54	56	-
Catawba Indian Nation	533	337	-	-	7	-	-	25	164	-
Cherokee	70 752	45 698	1 746	3 894	2 161	1 660	1 067	1 139	13 140	247
Cherokee	64 240	41 173	1 641	3 656	2 014	1 611	1 021	1 049	11 852	223
Cherokees of Northeast Alabama	192	109	-	8	14	16	-	-	45	-
Cherokees of Southeast Alabama	145	99	-	-	7	-	-	4	35	-
Eastern Cherokee	2 592	1 858	23	122	43	17	16	7	503	3
Echota Cherokee	1 225	845	-	51	42	-	13	21	253	-
Four Winds Cherokee	226	168	-	10	-	-	-	-	48	-
Northern Cherokee Nation of Missouri and Arkansas	224	173	-	-	-	-	-	15	36	-
United Keetoowah Band of Cherokee	125	74	-	13	11	6	-	-	21	-
Western Cherokee	1 445	992	49	32	30	10	17	35	259	21
Cherokee Shawnee	160	117	2	-	-	-	-	9	32	-
Cheyenne	968	629	34	79	33	27	13	52	101	-
Cheyenne	880	567	34	75	26	27	10	46	95	-
Cheyenne-Arapaho	704	446	31	65	63	20	7	10	62	-
Chickahominy	427	317	6	-	32	6	-	-	66	-
Chickahominy Indian Tribe	399	303	6	-	32	-	-	-	58	-
Chickasaw	5 958	4 273	203	273	119	152	82	117	712	27
Chippewa	1 820	1 063	85	96	100	143	58	24	246	5
Chippewa	1 194	744	45	44	57	135	21	5	138	5
Sault Ste. Marie Chippewa	129	44	21	-	23	-	-	-	41	-
Chitimacha Tribe of Louisiana	288	185	3	22	5	-	-	8	65	-
Choctaw	24 061	17 195	529	1 052	512	538	353	556	3 315	11
Choctaw	17 598	12 131	428	904	410	416	306	481	2 511	11
Mississippi Band of Choctaw	1 963	1 675	10	40	27	31	-	8	172	-
Mowa Band of Choctaw	527	282	19	9	-	-	-	-	217	-
Oklahoma Choctaw	3 903	3 049	72	99	75	91	47	67	403	-
Choctaw-Apache Community of Ebarb	148	71	-	-	-	-	-	-	77	-
Coharie	546	355	-	31	7	-	-	-	153	-
Comanche	2 388	1 697	53	167	106	80	24	47	214	-
Comanche	2 356	1 667	53	165	106	80	24	47	214	-
Coushatta	608	515	-	18	16	12	9	11	27	-
Alabama Coushatta Tribes of Texas	309	256	-	12	8	12	-	6	15	-
Coushatta	299	259	-	6	8	-	9	5	12	-
Creek	12 076	8 696	207	667	309	251	117	199	1 604	26
Eastern Creek	368	259	15	10	19	-	-	-	65	-
Lower Muscogee Creek Tama Tribal Town	368	232	-	17	-	9	-	-	97	13
Machis Lower Creek Indian	60	38	8	-	-	-	-	-	6	8
Muscogee Creek Nation	10 748	7 764	171	621	290	242	117	199	1 339	5
Poarch Creek	408	305	4	19	-	-	-	-	80	-
Crow	172	114	6	11	-	8	-	8	25	-
Delaware	1 505	1 026	56	37	96	22	19	35	212	2
Delaware	1 127	792	56	23	68	22	-	15	149	2
Lenni-Lanape	195	68	-	14	28	-	6	20	59	-
Eastern Tribes	1 670	945	43	61	38	5	-	26	552	-
Meherrin Indian Tribe	234	134	24	13	28	2	-	-	33	-
Southeastern Indians	531	286	-	28	-	-	-	15	202	-
Tunica Biloxi	100	73	-	7	2	-	-	2	16	-
Waccamaw Siouan	512	316	2	-	2	3	-	9	180	-
Haliwa-Saponi	1 080	555	45	59	6	13	-	8	394	-
United Houma Nation	2 036	1 298	11	138	36	8	-	16	529	-
Iowa	150	95	-	14	8	-	-	9	24	-
Iowa	103	63	-	11	-	-	-	9	20	-
Indians of Person County	192	143	18	5	7	-	-	-	19	-
Iroquois	3 263	1 827	131	238	186	121	59	120	566	15
Iroquois	352	155	7	48	47	17	10	17	51	-
Mohawk	895	429	35	84	65	59	26	45	144	8

Table 33. **Units in Structure of Housing Units With an American Indian and Alaska Native Householder for Selected American Indian and Alaska Native Tribes (One Tribe Reported): 2000**—Con.

[Data based on a sample (except Tables 79 and 80). For information on confidentiality protection, coverage, sampling error, and nonsampling error, see Appendix G. Tribes are shown if respondents reported only one tribe or as American Indian or Alaska Native only and met the specified threshold. For more information, see "How to Use This Census Report"]

Region Division	Occupied housing units	Units in structure								
		1 unit, detached	1 unit, attached	2 to 4 units	5 to 9 units	10 to 19 units	20 to 49 units	50 or more units	Mobile home	Boat, RV, van, etc.
South Region—Con.										
American Indian and Alaska Native—Con.										
American Indian—Con.										
Iroquois—Con.										
Oneida Nation of New York	281	165	17	14	16	16	4	-	49	-
Seneca	412	297	15	13	18	9	3	12	45	-
Seneca-Cayuga	259	199	2	23	12	-	-	15	8	-
Tuscarora	545	294	33	27	-	7	-	-	184	-
Wyandotte	263	172	12	16	-	-	-	6	57	-
Kaw	273	187	8	3	19	10	-	-	46	-
Kickapoo	471	299	11	37	12	23	17	14	58	-
Kickapoo	438	278	11	33	12	23	17	6	58	-
Kiowa	1 919	1 239	44	177	120	111	36	37	153	2
Kiowa	1 817	1 184	40	160	115	111	36	37	132	2
Oklahoma Kiowa	102	55	4	17	5	-	-	-	21	-
Lumbee	17 585	8 905	339	704	308	156	76	70	7 027	-
Mattaponi	163	123	-	-	7	-	-	10	23	-
Mattaponi Indian Tribe	122	89	-	-	-	-	-	10	23	-
Miami	276	189	4	15	13	-	-	7	48	-
Miami	198	133	4	15	9	-	-	-	37	-
Micmac	180	133	5	20	-	8	-	-	14	-
Micmac	170	123	5	20	-	8	-	-	14	-
Monacan Indian Nation	267	177	6	18	7	-	8	-	51	-
Nanticoke	334	243	28	8	-	10	5	1	39	-
Navajo	1 444	738	54	157	90	119	52	95	131	8
Osage	1 773	1 313	37	88	17	73	39	19	185	2
Otoe-Missouria	416	280	34	23	3	8	33	13	22	-
Ottawa	399	236	25	25	32	19	8	-	54	-
Ottawa	256	191	5	14	17	-	-	-	29	-
Pawnee	569	382	9	72	23	24	-	-	46	13
Pawnee	564	377	9	72	23	24	-	-	46	13
Peoria	197	183	-	-	-	7	-	-	7	-
Peoria	124	113	-	-	-	7	-	-	4	-
Piscataway	334	232	37	10	19	10	19	-	7	-
Ponca	493	375	6	37	23	7	-	8	37	-
Ponca	462	349	6	37	23	7	-	8	32	-
Potawatomi	2 147	1 588	38	69	53	50	11	58	274	6
Citizen Potawatomi Nation	405	310	14	9	20	6	-	6	40	-
Potawatomi	1 691	1 238	24	60	33	44	11	52	223	6
Pueblo	884	524	56	40	74	22	33	52	83	-
Hopi	130	55	14	4	21	-	-	4	32	-
Pueblo	134	86	6	9	-	-	7	18	8	-
Ysleta Del Sur Pueblo of Texas	291	210	20	21	9	3	-	6	22	-
Quapaw	219	192	-	11	-	-	-	7	9	-
Sac and Fox	672	510	13	25	15	35	5	-	69	-
Sac and Fox	460	357	7	-	9	23	5	-	59	-
Sac and Fox Nation, Oklahoma	150	117	6	19	6	-	-	-	2	-
Seminole	3 180	2 089	86	261	162	55	34	45	437	11
Florida Seminole	280	222	-	-	7	-	-	-	51	-
Oklahoma Seminole	139	88	-	8	7	-	-	-	36	-
Seminole	2 749	1 767	86	253	148	55	34	45	350	11
Shawnee	1 433	1 126	9	102	51	2	18	8	117	-
Absentee Shawnee Tribe of Indians of Oklahoma	563	501	-	29	22	-	-	-	11	-
Eastern Shawnee	205	162	9	2	9	-	3	8	12	-
Shawnee	661	459	-	71	20	2	15	-	94	-
Shoshone	216	149	11	1	-	-	-	11	44	-
Shoshone	186	126	11	1	-	-	-	11	37	-
Sioux	2 422	1 261	131	163	159	152	28	94	432	2
Oglala Sioux	184	76	17	7	25	18	-	-	41	-
Sioux	1 417	748	42	96	73	114	23	43	276	2
Teton Sioux	252	143	32	11	14	12	5	-	35	-
Tonkawa	77	70	-	2	-	-	-	-	5	-
Ute	87	63	-	6	-	9	-	-	9	-
Wichita	278	207	-	27	8	11	-	8	17	-
Wichita	278	207	-	27	8	11	-	8	17	-
Winnebago	116	69	8	13	-	-	7	8	11	-
Yaqui	147	86	-	9	-	15	11	7	19	-
Yaqui	120	70	-	9	-	15	-	7	19	-
Alaska Native	**957**	**481**	**67**	**55**	**60**	**83**	**23**	**64**	**124**	**-**
Alaskan Athabascan	139	42	10	6	23	23	-	-	35	-
Alaskan Athabascan	56	21	10	-	14	7	-	-	4	-
Aleut	132	70	17	-	2	13	-	8	22	-
Eskimo Tribes	81	46	11	-	-	-	5	3	16	-
Eskimo	73	38	11	-	-	-	5	3	16	-
Tlingit-Haida	166	71	20	10	6	30	7	7	15	-
Tlingit	123	46	9	10	6	30	7	-	15	-
South Atlantic Division	**19 973 752**	**12 005 345**	**1 398 192**	**1 206 695**	**940 362**	**884 073**	**504 026**	**874 015**	**2 142 737**	**18 307**
American Indian and Alaska Native	**84 917**	**44 788**	**4 197**	**5 621**	**3 144**	**2 874**	**1 358**	**1 847**	**20 884**	**204**
American Indian	**63 884**	**34 568**	**2 691**	**3 844**	**2 188**	**1 936**	**959**	**1 229**	**16 344**	**125**
Apache	849	435	76	86	46	32	19	14	141	-
Apache	715	364	62	62	46	32	9	14	126	-
Blackfeet	931	382	100	66	117	22	21	17	199	7
Canadian and Latin American	2 948	1 193	268	332	214	246	111	149	419	16
Canadian Indian	134	104	7	-	-	-	-	-	23	-
Central American Indian	330	140	35	31	13	43	10	31	18	9
Mexican American Indian	1 549	536	147	220	105	106	16	69	343	7
South American Indian	568	308	47	44	56	48	43	8	14	-
Spanish American Indian	352	95	32	37	40	49	37	41	21	-
Catawba Indian Nation	486	310	-	-	-	-	-	12	164	-
Cherokee	18 036	10 215	809	1 199	677	505	339	329	3 897	66
Cherokee	14 969	8 084	756	1 063	620	485	302	310	3 289	60
Eastern Cherokee	2 394	1 733	23	105	25	11	16	7	474	-
Western Cherokee	255	169	11	21	-	-	8	-	40	6
Cheyenne	131	67	18	17	7	-	-	13	9	-

Table 33. **Units in Structure of Housing Units With an American Indian and Alaska Native Householder for Selected American Indian and Alaska Native Tribes (One Tribe Reported): 2000**—Con.

[Data based on a sample (except Tables 79 and 80). For information on confidentiality protection, coverage, sampling error, and nonsampling error, see Appendix G. Tribes are shown if respondents reported only one tribe or as American Indian or Alaska Native only and met the specified threshold. For more information, see "How to Use This Census Report"]

Region Division	Occupied housing units	Units in structure								
		1 unit, detached	1 unit, attached	2 to 4 units	5 to 9 units	10 to 19 units	20 to 49 units	50 or more units	Mobile home	Boat, RV, van, etc.
South Atlantic Division—Con.										
American Indian and Alaska Native—Con.										
American Indian—Con.										
Chickahominy	400	311	6	-	11	6	-	-	66	-
Chickahominy Indian Tribe	372	297	6	-	11	-	-	-	58	-
Chickasaw	277	192	14	19	9	-	8	15	20	-
Chippewa	1 089	574	74	73	58	103	32	18	157	-
Chippewa	673	388	34	38	22	95	13	5	78	-
Choctaw	1 138	656	59	100	46	49	28	33	167	-
Choctaw	914	498	51	91	37	49	28	14	146	-
Oklahoma Choctaw	194	151	8	-	9	-	-	19	7	-
Coharie	526	343	-	31	7	-	-	-	145	-
Comanche	95	55	-	8	6	5	5	-	16	-
Comanche	95	55	-	8	6	5	5	-	16	-
Creek	2 371	1 577	59	154	63	38	-	15	452	13
Eastern Creek	293	212	15	-	19	-	-	-	47	-
Lower Muscogee Creek Tama Tribal Town	337	209	-	15	-	9	-	-	91	13
Muscogee Creek Nation	1 608	1 057	35	132	44	29	-	15	296	-
Delaware	300	162	-	-	31	-	19	20	68	-
Lenni-Lanape	125	29	-	-	28	-	6	20	42	-
Eastern Tribes	1 519	839	43	54	36	5	-	24	518	-
Meherrin Indian Tribe	234	134	24	13	28	2	-	-	33	-
Southeastern Indians	521	276	-	28	-	-	-	15	202	-
Waccamaw Siouan	512	316	2	-	2	3	-	9	180	-
Haliwa-Saponi	1 061	546	45	59	-	13	-	8	390	-
Indians of Person County	192	143	18	5	7	-	-	-	19	-
Iroquois	2 043	1 106	119	134	94	94	43	41	404	8
Iroquois	233	102	7	30	28	17	10	7	32	-
Mohawk	661	334	29	60	25	47	17	22	119	8
Oneida Nation of New York	187	118	17	-	5	16	-	-	31	-
Seneca	223	163	15	2	8	-	-	12	23	-
Tuscarora	513	268	33	27	-	7	-	-	178	-
Lumbee	17 333	8 755	332	679	282	149	70	61	7 005	-
Mattaponi	148	118	-	-	7	-	-	-	23	-
Mattaponi Indian Tribe	112	89	-	-	-	-	-	-	23	-
Monacan Indian Nation	246	162	-	18	7	-	8	-	51	-
Nanticoke	326	235	28	8	-	10	5	1	39	-
Navajo	501	230	23	71	38	70	7	19	43	-
Osage	180	127	8	6	-	24	-	7	8	-
Piscataway	333	231	37	10	19	10	19	-	7	-
Potawatomi	266	170	14	27	9	14	-	19	13	-
Potawatomi	190	125	-	27	9	8	-	19	2	-
Pueblo	176	73	25	10	23	5	23	9	8	-
Seminole	1 006	649	27	74	43	11	7	11	184	-
Florida Seminole	270	220	-	-	-	-	-	-	50	-
Seminole	718	411	27	74	43	11	7	11	134	-
Shawnee	272	215	-	19	9	-	-	-	29	-
Shawnee	245	188	-	19	9	-	-	-	29	-
Sioux	1 147	590	70	61	54	102	23	50	197	-
Sioux	682	363	15	39	18	64	23	30	130	-
Teton Sioux	153	84	20	11	14	12	-	-	12	-
Alaska Native	**506**	**206**	**37**	**36**	**26**	**66**	**11**	**32**	**92**	**-**
East South Central Division	**6 607 066**	**4 513 772**	**147 704**	**406 996**	**259 061**	**167 329**	**86 359**	**135 898**	**884 789**	**5 158**
American Indian and Alaska Native	**21 353**	**13 196**	**365**	**1 472**	**859**	**521**	**254**	**356**	**4 293**	**37**
American Indian	**16 444**	**10 365**	**275**	**1 049**	**669**	**360**	**135**	**238**	**3 330**	**23**
Apache	280	180	2	39	-	-	13	7	32	7
Apache	233	157	2	34	-	-	6	7	20	7
Blackfeet	292	143	10	16	28	-	5	-	90	-
Canadian and Latin American	209	71	7	50	31	17	-	-	33	-
Mexican American Indian	163	71	7	20	20	12	-	-	33	-
Cherokee	7 968	4 974	109	586	341	190	61	95	1 612	-
Cherokee	6 413	3 908	109	512	286	183	61	74	1 280	-
Cherokees of Northeast Alabama	130	87	-	8	-	7	-	-	28	-
Eastern Cherokee	126	82	-	17	13	-	-	-	14	-
Echota Cherokee	1 102	760	-	43	42	-	-	21	236	-
Chickasaw	171	120	-	-	10	-	-	6	35	-
Chippewa	202	161	-	-	17	-	12	-	12	-
Chippewa	147	122	-	-	10	-	8	-	7	-
Choctaw	2 812	2 007	34	63	34	21	20	37	596	-
Choctaw	951	487	19	52	25	21	20	37	290	-
Mississippi Band of Choctaw	1 314	1 197	-	11	9	-	-	-	97	-
Mowa Band of Choctaw	484	274	7	-	-	-	-	-	203	-
Creek	1 445	999	12	56	27	25	7	37	274	8
Machis Lower Creek Indian	60	38	8	-	-	-	-	-	6	8
Muscogee Creek Nation	978	671	-	32	27	25	7	37	179	-
Poarch Creek	280	202	4	12	-	-	-	-	62	-
Iroquois	257	112	6	37	23	16	-	8	55	-
Lumbee	116	78	7	8	17	-	6	-	-	-
Navajo	142	97	11	14	-	4	-	-	8	8
Sioux	303	168	21	19	8	-	-	7	80	-
Sioux	171	109	15	11	-	-	-	-	36	-
West South Central Division	**11 434 396**	**7 602 624**	**340 295**	**658 316**	**436 173**	**392 997**	**247 926**	**647 284**	**1 088 323**	**20 458**
American Indian and Alaska Native	**140 258**	**94 344**	**3 427**	**7 820**	**4 561**	**3 500**	**2 353**	**4 028**	**19 837**	**388**
American Indian	**120 684**	**82 513**	**2 657**	**6 688**	**3 666**	**2 931**	**1 945**	**2 990**	**16 958**	**336**
Apache	2 028	1 174	67	187	93	66	36	106	294	5
Apache	1 530	898	57	119	50	53	26	71	251	5
Mescalero Apache	238	139	-	36	18	9	-	11	25	-
Oklahoma Apache	50	41	-	2	1	-	6	-	-	-
Arapahoe	298	185	20	27	21	6	2	-	37	-
Arapahoe	265	181	20	4	21	-	2	-	37	-
Blackfeet	510	311	42	12	24	34	-	34	53	-
Caddo	664	476	8	32	37	20	12	16	63	-
Caddo	573	421	8	32	23	20	12	10	47	-
Canadian and Latin American	4 740	2 572	200	483	204	112	191	412	553	13

Table 33. **Units in Structure of Housing Units With an American Indian and Alaska Native Householder for Selected American Indian and Alaska Native Tribes (One Tribe Reported): 2000**—Con.

[Data based on a sample (except Tables 79 and 80). For information on confidentiality protection, coverage, sampling error, and nonsampling error, see Appendix G. Tribes are shown if respondents reported only one tribe or as American Indian or Alaska Native only and met the specified threshold. For more information, see "How to Use This Census Report"]

Region Division	Occupied housing units	Units in structure								
		1 unit, detached	1 unit, attached	2 to 4 units	5 to 9 units	10 to 19 units	20 to 49 units	50 or more units	Mobile home	Boat, RV, van, etc.
West South Central Division—Con.										
American Indian and Alaska Native—Con.										
American Indian—Con.										
Canadian and Latin American—Con.										
Central American Indian	138	54	19	29	10	6	-	20	-	-
Mexican American Indian	3 892	2 098	161	391	152	83	159	345	490	13
South American Indian	130	59	-	26	21	-	-	17	7	-
Spanish American Indian	428	275	18	31	7	17	32	13	35	-
Cherokee	44 748	30 509	828	2 109	1 143	965	667	715	7 631	181
Cherokee	42 858	29 181	776	2 081	1 108	943	658	665	7 283	163
Eastern Cherokee	72	43	-	-	5	6	-	-	15	3
Four Winds Cherokee	220	162	-	10	-	-	-	-	48	-
Northern Cherokee Nation of Missouri and Arkansas	196	157	-	-	-	-	-	15	24	-
United Keetoowah Band of Cherokee	114	74	-	13	-	6	-	-	21	-
Western Cherokee	1 121	771	38	5	30	10	9	35	208	15
Cherokee Shawnee	140	107	2	-	-	-	-	9	22	-
Cheyenne	786	532	9	54	26	27	13	39	86	-
Cheyenne	720	477	9	52	26	27	10	33	86	-
Cheyenne-Arapaho	704	446	31	65	63	20	7	10	62	-
Chickasaw	5 510	3 961	189	254	100	152	74	96	657	27
Chippewa	529	328	11	23	25	40	14	6	77	5
Chippewa	374	234	11	6	25	40	-	-	53	5
Chitimacha Tribe of Louisiana	261	176	3	17	-	-	-	-	65	-
Choctaw	20 111	14 532	436	889	432	468	305	486	2 552	11
Choctaw	15 733	11 146	358	761	348	346	258	430	2 075	11
Mississippi Band of Choctaw	642	471	10	29	18	31	-	8	75	-
Oklahoma Choctaw	3 666	2 863	56	99	66	91	47	48	396	-
Choctaw-Apache Community of Ebarb	148	71	-	-	-	-	-	-	77	-
Comanche	2 252	1 608	53	159	100	75	19	47	191	-
Comanche	2 220	1 578	53	157	100	75	19	47	191	-
Coushatta	599	506	-	18	16	12	9	11	27	-
Alabama Coushatta Tribes of Texas	309	256	-	12	8	12	-	6	15	-
Coushatta	290	250	-	6	8	-	9	5	12	-
Creek	8 260	6 120	136	457	219	188	110	147	878	5
Muscogee Creek Nation	8 162	6 036	136	457	219	188	110	147	864	5
Delaware	1 131	803	56	31	65	22	-	15	137	2
Delaware	1 010	707	56	23	65	22	-	15	120	2
Eastern Tribes	137	106	-	7	2	-	-	2	20	-
Tunica Biloxi	91	64	-	7	2	-	-	2	16	-
United Houma Nation	1 884	1 205	7	129	-	8	-	16	519	-
Iowa	69	48	-	3	8	-	-	-	10	-
Iowa	47	41	-	-	-	-	-	-	6	-
Iroquois	963	609	6	67	69	11	16	71	107	7
Mohawk	150	68	-	13	23	5	9	23	9	-
Seneca	99	82	-	2	10	-	3	-	2	-
Seneca-Cayuga	252	192	2	23	12	-	-	15	8	-
Wyandotte	222	147	4	8	-	-	-	6	57	-
Kaw	242	165	8	3	19	10	-	-	37	-
Kickapoo	428	284	11	22	12	10	17	14	58	-
Kickapoo	395	263	11	18	12	10	17	6	58	-
Kiowa	1 871	1 217	44	167	120	111	26	37	147	2
Kiowa	1 769	1 162	40	150	115	111	26	37	126	2
Oklahoma Kiowa	102	55	4	17	5	-	-	-	21	-
Miami	167	123	-	7	-	-	-	7	30	-
Miami	109	83	-	7	-	-	-	-	19	-
Navajo	801	411	20	72	52	45	45	76	80	-
Osage	1 575	1 168	29	82	17	49	39	12	177	2
Otoe-Missouria	399	280	17	23	3	8	33	13	22	-
Ottawa	196	130	4	19	14	-	8	-	21	-
Ottawa	133	103	-	9	9	-	-	-	12	-
Pawnee	494	325	9	72	13	24	-	-	38	13
Pawnee	489	320	9	72	13	24	-	-	38	13
Peoria	179	165	-	-	-	7	-	-	7	-
Peoria	114	103	-	-	-	7	-	-	4	-
Ponca	468	359	6	37	23	7	-	8	28	-
Ponca	437	333	6	37	23	7	-	8	23	-
Potawatomi	1 815	1 382	24	42	27	36	11	39	248	6
Citizen Potawatomi Nation	344	277	-	9	20	-	-	6	32	-
Potawatomi	1 448	1 082	24	33	7	36	11	33	216	6
Pueblo	665	427	31	30	51	9	10	43	64	-
Ysleta Del Sur Pueblo of Texas	279	198	20	21	9	3	-	6	22	-
Quapaw	212	185	-	11	-	-	-	7	9	-
Sac and Fox	628	484	13	25	15	35	5	-	51	-
Sac and Fox	450	357	7	-	9	23	5	-	49	-
Sac and Fox Nation, Oklahoma	150	117	6	19	6	-	-	-	2	-
Seminole	2 127	1 423	59	187	106	44	27	34	236	11
Oklahoma Seminole	133	82	-	8	7	-	-	-	36	-
Seminole	1 991	1 339	59	179	99	44	27	34	199	11
Shawnee	1 035	840	9	68	42	2	18	8	48	-
Absentee Shawnee Tribe of Indians of Oklahoma	554	492	-	29	22	-	-	-	11	-
Eastern Shawnee	178	144	9	2	9	-	3	8	3	-
Shawnee	303	204	-	37	11	2	15	-	34	-
Sioux	972	503	40	83	97	50	5	37	155	2
Sioux	564	276	12	46	55	50	-	13	110	2
Teton Sioux	66	39	12	-	-	-	5	-	10	-
Tonkawa	77	70	-	2	-	-	-	-	5	-
Wichita	251	207	-	27	8	-	-	-	9	-
Wichita	251	207	-	27	8	-	-	-	9	-
Alaska Native	**388**	**224**	**30**	**19**	**31**	**17**	**5**	**32**	**30**	**-**
West Region	**22 444 733**	**13 376 379**	**1 392 051**	**1 686 307**	**1 141 634**	**1 020 499**	**946 797**	**1 341 017**	**1 485 522**	**54 527**
American Indian and Alaska Native	**337 936**	**195 003**	**16 960**	**28 063**	**14 742**	**12 379**	**11 162**	**13 304**	**45 318**	**1 005**
American Indian	**261 727**	**152 868**	**13 234**	**20 482**	**10 202**	**8 634**	**7 668**	**9 328**	**38 535**	**776**
Apache	12 941	8 676	508	950	364	290	338	448	1 323	44

Table 33. **Units in Structure of Housing Units With an American Indian and Alaska Native Householder for Selected American Indian and Alaska Native Tribes (One Tribe Reported): 2000**—Con.

[Data based on a sample (except Tables 79 and 80). For information on confidentiality protection, coverage, sampling error, and nonsampling error, see Appendix G. Tribes are shown if respondents reported only one tribe or as American Indian or Alaska Native only and met the specified threshold. For more information, see "How to Use This Census Report"]

Region Division	Occupied housing units	Units in structure								
		1 unit, detached	1 unit, attached	2 to 4 units	5 to 9 units	10 to 19 units	20 to 49 units	50 or more units	Mobile home	Boat, RV, van, etc.
West Region—Con.										
American Indian and Alaska Native—Con.										
American Indian—Con.										
Apache—Con.										
Apache	5 040	2 782	271	520	268	182	279	317	411	10
Chiricahua	313	124	25	67	31	8	-	16	36	6
Jicarilla Apache	915	533	29	75	8	15	26	18	211	-
Mescalero Apache	1 406	1 014	33	85	16	13	6	32	189	18
Payson Tonto Apache	47	27	-	10	-	6	-	-	4	-
San Carlos Apache	2 302	1 807	89	101	12	29	15	16	233	-
White Mountain Apache	2 862	2 374	56	92	9	37	12	38	234	10
Arapahoe	1 445	786	38	172	38	20	54	60	277	-
Arapahoe	347	154	7	50	31	-	20	45	40	-
Northern Arapahoe	1 090	629	31	119	7	20	34	15	235	-
Arikara	91	63	-	-	7	21	-	-	-	-
Assiniboine	1 187	855	26	55	37	31	14	13	156	-
Assiniboine	749	512	15	41	21	24	14	13	109	-
Fort Belknap Assiniboine	335	269	4	12	9	-	-	-	41	-
Fort Peck Assiniboine	103	74	7	2	7	7	-	-	6	-
Assiniboine Sioux	439	288	12	50	5	9	4	22	49	-
Assiniboine Sioux	331	216	12	24	5	9	4	22	39	-
Fort Peck Assiniboine and Sioux	108	72	-	26	-	-	-	-	10	-
Blackfeet	5 844	3 354	282	570	173	246	119	173	915	12
Caddo	158	88	22	10	-	8	9	7	14	-
Caddo	146	81	22	10	-	8	9	7	9	-
Cahuilla	702	432	30	58	28	10	14	19	107	4
Cahuilla	306	154	12	41	9	10	14	10	52	4
Morongo Band of Cahuilla Mission Indians	277	209	18	-	4	-	-	9	37	-
California Tribes	260	149	30	14	28	-	9	-	30	-
Yuki	94	60	3	-	5	-	9	-	17	-
Canadian and Latin American	15 113	7 290	1 368	1 672	990	1 033	865	844	985	66
Canadian Indian	461	270	14	23	5	35	25	38	45	6
Central American Indian	469	167	51	115	22	51	49	11	3	-
Mexican American Indian	11 935	5 522	1 210	1 338	851	861	661	639	798	55
South American Indian	653	345	26	73	58	15	44	54	33	5
Spanish American Indian	1 472	913	57	107	54	65	86	91	99	-
Chehalis	144	95	6	22	-	-	-	8	13	-
Chemakuan	190	163	2	7	-	-	-	-	18	-
Quileute	147	123	2	4	-	-	-	-	18	-
Chemehuevi	264	192	-	17	6	5	25	-	19	-
Cherokee	20 897	11 630	1 174	1 865	1 004	830	764	964	2 531	135
Cherokee	19 688	10 885	1 103	1 758	936	764	739	948	2 428	127
Eastern Cherokee	187	115	7	11	21	-	9	-	16	8
Northern Cherokee Nation of Missouri and Arkansas	151	107	-	17	-	-	-	7	20	-
Western Cherokee	635	382	42	40	30	57	16	9	59	-
Cheyenne	1 739	1 014	40	180	84	51	49	57	255	9
Cheyenne	428	192	23	51	51	-	23	25	54	9
Northern Cheyenne	1 282	803	17	129	33	51	26	32	191	-
Cheyenne-Arapaho	105	32	23	17	-	8	9	-	16	-
Chickasaw	1 235	740	50	151	51	36	26	59	116	6
Chinook	279	170	17	20	20	15	7	18	12	-
Chinook	264	167	17	13	20	15	7	18	7	-
Chippewa	5 526	3 041	249	500	295	241	303	261	605	31
Chippewa	3 280	1 720	129	303	229	179	224	127	345	24
Little Shell Chippewa	434	275	16	43	7	11	-	14	68	-
Sault Ste. Marie Chippewa	194	106	29	14	6	12	8	-	19	-
Turtle Mountain Band	828	525	40	55	10	15	25	51	107	-
White Earth	192	116	9	13	-	8	15	15	16	-
Choctaw	5 510	3 350	305	483	243	187	155	254	515	18
Choctaw	4 494	2 661	251	450	184	169	143	219	402	15
Oklahoma Choctaw	922	614	54	33	53	18	12	25	110	3
Chumash	1 148	696	27	90	89	58	37	46	100	5
Chumash	1 095	646	27	90	89	58	37	46	97	5
Coeur D'Alene	514	376	9	17	26	2	10	14	60	-
Colorado River Indian	481	367	3	14	9	3	4	8	73	-
Colville	2 721	1 652	85	149	113	70	48	62	539	3
Comanche	994	593	34	74	43	87	37	53	70	3
Comanche	994	593	34	74	43	87	37	53	70	3
Confederated Tribes of the Siletz Reservation	498	278	2	107	37	-	21	-	39	14
Coquille	122	69	-	24	-	-	13	-	16	-
Costanoan	411	268	36	24	40	-	-	10	33	-
Cowlitz	463	327	12	46	7	7	6	-	58	-
Cree	417	198	32	22	36	44	27	-	58	-
Creek	1 551	877	119	111	132	52	26	66	168	-
Muscogee Creek Nation	1 496	834	119	111	128	52	26	66	160	-
Crow	1 925	1 248	38	154	68	46	59	-	312	-
Cupeno	151	116	-	4	6	-	-	17	8	-
Cupeno	72	57	-	4	6	-	-	-	5	-
Delaware	645	379	19	62	28	56	11	14	58	18
Delaware	550	337	19	42	28	47	11	7	49	10
Diegueno	1 038	685	33	80	11	41	40	21	124	3
Barona Group of Capitan Grande Band	84	80	-	-	-	-	-	-	4	-
Diegueno	425	238	18	49	11	14	30	13	52	-
Mesa Grande Band of Diegueno Mission Indians	84	54	-	7	-	17	-	-	6	-
San Pasqual Band of Diegueno Mission Indians	176	133	11	-	-	3	-	8	21	-
Santa Ysabel Band of Diegueno Mission Indians	68	28	-	7	-	7	10	-	13	3
Viejas (Baron Long) Group of Capitan Grande Band	64	46	-	10	-	-	-	-	8	-
Eastern Tribes	115	73	5	6	3	14	-	7	7	-
Gabrieleno	280	181	-	25	12	16	6	16	24	-
Grand Ronde	666	343	30	41	40	9	12	24	157	10
Gros Ventres	846	515	24	106	39	22	16	7	117	-

Table 33. **Units in Structure of Housing Units With an American Indian and Alaska Native Householder for Selected American Indian and Alaska Native Tribes (One Tribe Reported): 2000**—Con.

[Data based on a sample (except Tables 79 and 80). For information on confidentiality protection, coverage, sampling error, and nonsampling error, see Appendix G. Tribes are shown if respondents reported only one tribe or as American Indian or Alaska Native only and met the specified threshold. For more information, see "How to Use This Census Report"]

Region Division	Occupied housing units	Units in structure								
		1 unit, detached	1 unit, attached	2 to 4 units	5 to 9 units	10 to 19 units	20 to 49 units	50 or more units	Mobile home	Boat, RV, van, etc.
West Region—Con.										
American Indian and Alaska Native—Con.										
American Indian—Con.										
Gros Ventres—Con.										
Gros Ventres	434	222	22	50	30	14	16	7	73	-
Fort Belknap Gros Ventres	412	293	2	56	9	8	-	-	44	-
Hoopa	809	531	11	31	26	15	25	5	159	6
Hoopa Valley Tribe	809	531	11	31	26	15	25	5	159	6
Iroquois	2 149	1 180	130	228	83	94	127	101	189	17
Iroquois	355	178	36	40	7	22	5	16	46	5
Mohawk	634	342	45	53	30	36	50	39	35	4
Oneida Nation of New York	374	188	17	52	14	10	58	-	35	-
Seneca	279	161	-	37	19	13	6	-	35	8
Wyandotte	184	120	17	10	13	-	-	16	8	-
Juaneno (Acjachemem)	647	365	45	42	61	58	21	24	31	-
Kalispel Indian Community	85	55	-	14	-	11	-	-	5	-
Karuk Tribe of California	1 082	612	36	99	40	33	18	5	228	11
Kickapoo	152	63	-	17	8	28	4	19	13	-
Kickapoo	146	57	-	17	8	28	4	19	13	-
Kiowa	328	154	16	40	54	10	20	21	13	-
Kiowa	308	134	16	40	54	10	20	21	13	-
Klamath	828	485	24	66	44	36	42	33	98	-
Kootenai	265	164	7	26	-	-	9	-	59	-
Luiseno	1 295	867	43	33	3	59	71	34	182	3
La Jolla Band of Luiseno Mission Indians	108	51	11	7	-	6	13	7	11	2
Luiseno	485	303	9	18	-	37	44	-	74	-
Pala Band of Luiseno Mission Indians	155	113	5	2	3	9	-	7	16	-
Pechanga Band of Luiseno Mission Indians	187	129	6	4	-	-	-	20	28	-
Soboba	196	166	-	-	-	-	-	-	30	-
Rincon Band of Luiseno Mission Indians	69	38	10	-	-	7	14	-	-	-
Lumbee	401	227	38	57	4	15	10	19	31	-
Lummi	923	581	7	62	13	28	21	26	183	2
Maidu	714	409	33	66	26	30	14	5	131	-
Maidu	584	316	33	57	19	19	14	5	121	-
Makah	518	355	25	23	-	-	5	-	107	3
Menominee	106	61	-	9	14	10	9	-	3	-
Miami	232	119	9	32	30	-	10	6	12	14
Miami	128	65	-	26	24	-	8	-	5	-
Mission Indians	434	241	43	24	9	10	13	22	72	-
Mission Indians	361	168	43	24	9	10	13	22	72	-
Me-Wuk	938	587	59	71	12	40	21	18	128	2
Me-Wuk	930	585	59	65	12	40	21	18	128	2
Modoc	186	78	18	28	7	8	11	10	26	-
Modoc	179	71	18	28	7	8	11	10	26	-
Mono	540	343	3	53	4	10	7	42	78	-
Mono	504	322	3	53	4	10	7	35	70	-
Navajo	70 499	39 070	3 812	4 318	2 225	1 604	1 389	2 107	15 859	115
Nez Perce	1 297	786	50	162	39	27	29	10	189	5
Nomlaki	155	94	11	3	-	6	-	14	27	-
Nomlaki	130	89	7	3	-	6	-	5	20	-
Omaha	100	33	-	37	17	10	-	-	3	-
Osage	708	450	17	69	-	51	16	33	62	10
Ottawa	259	107	3	18	27	-	15	41	48	-
Ottawa	150	67	3	-	15	-	7	24	34	-
Paiute	3 331	2 267	89	235	65	103	55	51	466	-
Burns Paiute Tribe	53	20	-	8	-	-	-	-	25	-
Paiute	1 937	1 221	77	147	53	54	19	51	315	-
Pyramid Lake	495	398	2	31	1	12	17	-	34	-
Walker River	290	239	-	12	11	15	-	-	13	-
Yerington Paiute	179	141	-	15	-	-	-	-	23	-
Paiute-Shoshone	1 121	818	14	51	24	-	10	20	184	-
Fallon	215	194	-	13	-	-	-	-	8	-
Fort McDermitt Paiute and Shoshone Tribes	141	84	-	2	-	-	-	-	55	-
Shoshone Paiute	666	496	14	31	16	-	10	20	79	-
Pawnee	291	174	6	8	12	10	3	26	50	2
Pawnee	291	174	6	8	12	10	3	26	50	2
Peoria	63	55	-	8	-	-	-	-	-	-
Pima	1 886	1 073	94	138	85	81	103	115	197	-
Gila River Indian Community	388	164	35	35	16	28	15	33	62	-
Pima	933	451	50	103	69	53	81	63	63	-
Salt River Pima-Maricopa	552	453	9	-	-	-	7	19	64	-
Pit River	485	283	16	51	23	20	10	30	44	8
Pit River Tribe of California	463	261	16	51	23	20	10	30	44	8
Pomo	1 364	747	51	118	58	81	34	46	229	-
Pomo	943	500	31	93	45	44	15	35	180	-
Ponca	138	92	10	12	22	-	2	-	-	-
Ponca	126	92	-	10	22	-	2	-	-	-
Potawatomi	1 200	751	16	94	73	59	44	57	106	-
Citizen Potawatomi Nation	232	200	-	6	6	-	-	-	20	-
Potawatomi	919	515	16	75	67	59	44	57	86	-
Pueblo	15 600	9 585	1 437	693	453	396	377	416	2 240	3
Acoma	1 051	611	27	70	17	49	-	26	251	-
Cochiti	279	204	13	8	-	10	7	14	23	-
Hopi	2 887	1 460	328	203	127	171	88	74	436	-
Isleta	1 284	907	92	32	41	8	30	9	165	-
Jemez	683	433	87	26	19	4	10	38	66	-
Laguna	1 797	1 100	128	96	53	76	56	49	239	-
Nambe	187	167	-	5	-	-	-	-	15	-
Picuris	101	76	3	-	-	-	12	-	10	-
Pojoaque	85	53	6	-	6	-	8	-	12	-
Pueblo	523	284	28	52	27	21	36	34	41	-
San Felipe	521	297	94	12	27	-	-	-	91	-
San Ildefonso	199	186	3	-	-	-	-	-	10	-
San Juan Pueblo	447	309	23	9	5	-	5	24	72	-
Sandia	128	90	5	-	17	-	-	-	16	-
Santa Ana	158	117	5	4	6	-	-	-	26	-

Table 33. **Units in Structure of Housing Units With an American Indian and Alaska Native Householder for Selected American Indian and Alaska Native Tribes (One Tribe Reported): 2000**—Con.

[Data based on a sample (except Tables 79 and 80). For information on confidentiality protection, coverage, sampling error, and nonsampling error, see Appendix G. Tribes are shown if respondents reported only one tribe or as American Indian or Alaska Native only and met the specified threshold. For more information, see "How to Use This Census Report"]

Region Division	Occupied housing units	Units in structure								
		1 unit, detached	1 unit, attached	2 to 4 units	5 to 9 units	10 to 19 units	20 to 49 units	50 or more units	Mobile home	Boat, RV, van, etc.
West Region—Con.										
American Indian and Alaska Native—Con.										
American Indian—Con.										
Pueblo—Con.										
Santa Clara	402	339	2	-	4	-	10	7	40	-
Santo Domingo	706	373	168	2	24	11	29	-	99	-
Taos	674	500	61	-	-	5	33	9	66	-
Tesuque	161	100	55	4	-	-	-	-	2	-
Tewa	280	185	10	-	13	-	14	6	52	-
Ysleta Del Sur Pueblo of Texas	232	145	18	22	-	-	7	24	16	-
Zia	207	140	10	-	10	8	-	13	26	-
Zuni	2 222	1 251	244	129	44	33	15	77	426	3
Puget Sound Salish	3 128	2 003	96	211	140	112	80	79	367	40
Muckleshoot	371	232	-	33	18	6	7	16	59	-
Nisqually	129	103	-	7	-	-	8	-	11	-
Nooksack	245	106	9	4	8	27	9	15	50	17
Puyallup	291	150	9	30	28	25	2	28	19	-
Skokomish	227	176	5	2	5	-	-	-	39	-
Snohomish	199	112	22	19	8	9	15	-	14	-
Squaxin Island	210	183	9	-	-	-	9	-	4	5
Suquamish	185	104	15	13	8	7	10	10	18	-
Swinomish	166	136	-	21	-	-	-	-	9	-
Tulalip	567	372	14	28	46	6	-	-	91	10
Upper Skagit	138	82	3	2	19	12	-	10	10	-
Quinault	721	475	26	27	14	25	27	34	93	-
Rocky Boy's Chippewa Cree	1 414	886	31	112	90	67	41	35	152	-
Round Valley	80	41	-	6	-	-	-	8	22	3
Sac and Fox	232	124	3	38	-	23	-	13	31	-
Salinan	178	99	4	35	-	-	-	15	25	-
Salish	1 237	876	26	84	41	15	25	-	167	3
Salish and Kootenai	1 264	875	27	181	23	12	8	9	129	-
Salish and Kootenai	1 264	875	27	181	23	12	8	9	129	-
Seminole	505	279	34	36	18	10	43	40	45	-
Seminole	468	267	30	36	18	10	22	40	45	-
Serrano	120	103	-	-	9	-	8	-	-	-
Serrano	106	89	-	-	9	-	8	-	-	-
Shasta	134	100	9	-	-	-	8	-	17	-
Shasta	126	92	9	-	-	-	8	-	17	-
Shawnee	356	234	15	23	9	16	-	-	59	-
Shawnee	230	160	9	10	9	10	-	-	32	-
Shoshone	2 409	1 513	56	196	130	31	10	34	439	-
Death Valley Timbi-Sha Shoshone	62	22	8	-	-	-	-	6	26	-
Goshute	61	41	-	2	4	-	6	-	8	-
Wind River (Eastern Shoshone)	60	42	-	7	-	-	-	-	11	-
Shoshone	1 992	1 243	48	176	108	31	4	28	354	-
Shoshone-Bannock Tribes of the Fort Hall Reservation	1 384	867	17	48	6	25	11	-	410	-
Sioux	7 926	4 352	323	1 015	359	391	311	304	847	24
Cheyenne River Sioux	354	161	20	35	13	35	15	15	54	6
Fort Peck Sioux	557	400	24	44	4	22	-	-	63	-
Oglala Sioux	1 076	463	44	206	46	76	69	41	127	4
Rosebud Sioux	529	231	13	102	33	40	53	13	44	-
Sioux	3 145	1 826	125	397	152	147	88	110	286	14
Sisseton-Wahpeton	155	95	4	32	6	-	-	13	5	-
Standing Rock Sioux	404	236	26	23	26	9	8	8	68	-
Teton Sioux	862	462	20	79	40	28	56	59	118	-
Yankton Sioux	237	145	26	16	8	14	-	9	19	-
S'Klallam	681	452	9	16	8	28	25	7	131	5
Jamestown S'Klallam	101	57	-	-	-	-	14	7	18	5
Klallam	274	168	-	8	8	28	11	-	51	-
Lower Elwha Tribal Community	117	93	4	-	-	-	-	-	20	-
Port Gamble Klallam	161	110	5	8	-	-	-	-	38	-
Spokane	849	581	21	42	39	-	32	36	98	-
Stockbridge-Munsee Community of Mohican Indians of Wisconsin	70	51	-	2	-	-	-	-	17	-
Te-Moak Tribes of Western Shoshone Indians of Nevada	305	213	-	6	13	13	8	16	36	-
Te-Moak Tribes of Western Shoshone Indians	303	211	-	6	13	13	8	16	36	-
Three Affiliated Tribes of North Dakota (Fort Bethold)	100	74	-	12	5	9	-	-	-	-
Tohono O'Odham	4 657	2 977	199	381	162	110	135	231	462	-
Ak-Chin	166	145	3	4	-	-	10	-	4	-
Tohono O'Odham	4 482	2 823	196	377	162	110	125	231	458	-
Tolowa	184	93	25	14	8	-	-	-	44	-
Tolowa	147	69	25	6	8	-	-	-	39	-
Umatilla	540	301	43	45	10	23	22	-	94	2
Umpqua	247	97	18	18	19	4	20	9	62	-
Cow Creek Umpqua	196	89	12	2	19	-	13	-	61	-
Ute	2 393	1 574	58	228	81	64	31	68	289	-
Southern Ute	408	256	-	23	7	18	6	28	70	-
Uintah Ute	233	147	6	37	4	5	-	7	27	-
Ute	1 229	788	48	140	63	31	25	22	112	-
Ute Mountain	523	383	4	28	7	10	-	11	80	-
Wailaki	364	214	12	9	18	13	10	27	61	-
Warm Springs	744	462	13	117	29	14	12	11	77	9
Wascopum	87	57	-	8	-	-	9	-	13	-
Washoe	440	330	8	11	-	11	32	7	41	-
Washoe	440	330	8	11	-	11	32	7	41	-
Winnebago	272	135	14	16	15	-	17	47	28	-
Winnebago	179	100	-	10	15	-	10	16	28	-
Wintun	779	495	24	50	30	38	13	33	88	8
Wintun	756	480	24	50	30	38	13	25	88	8
Wiyot	176	106	-	25	7	14	-	-	24	-
Wiyot	149	98	-	8	7	14	-	-	22	-
Yakama	2 233	1 467	108	150	85	74	31	37	269	12
Yaqui	3 983	2 653	204	308	128	147	54	198	291	-

Table 33. **Units in Structure of Housing Units With an American Indian and Alaska Native Householder for Selected American Indian and Alaska Native Tribes (One Tribe Reported): 2000**—Con.

[Data based on a sample (except Tables 79 and 80). For information on confidentiality protection, coverage, sampling error, and nonsampling error, see Appendix G. Tribes are shown if respondents reported only one tribe or as American Indian or Alaska Native only and met the specified threshold. For more information, see "How to Use This Census Report"]

Region Division	Occupied housing units	Units in structure								
		1 unit, detached	1 unit, attached	2 to 4 units	5 to 9 units	10 to 19 units	20 to 49 units	50 or more units	Mobile home	Boat, RV, van, etc.
West Region—Con.										
American Indian and Alaska Native—Con.										
American Indian—Con.										
Yaqui—Con.										
Pascua Yaqui	948	681	10	53	27	20	17	70	70	-
Yaqui	3 017	1 972	176	255	101	127	37	128	221	-
Yavapai Apache	221	145	7	2	16	-	2	30	19	-
Yokuts	843	612	37	51	27	12	3	14	87	-
Picayune Rancheria of Chukchansi Indians	233	144	19	27	-	-	-	14	29	-
Tachi	130	82	-	7	10	12	-	-	19	-
Tule River	184	156	-	3	-	-	3	-	22	-
Yokuts	277	211	18	14	17	-	-	-	17	-
Yuman	2 196	1 593	53	124	82	55	61	38	190	-
Cocopah Tribe of Arizona	257	159	9	12	-	17	-	-	60	-
Fort Mojave Indian Tribe of Arizona	405	289	-	27	15	30	-	11	33	-
Havasupai	170	136	3	17	-	-	12	-	2	-
Hualapai	375	295	13	32	10	-	-	14	11	-
Maricopa	62	38	-	8	-	8	-	-	8	-
Quechan	606	423	13	28	57	-	21	13	51	-
Yavapai-Prescott Tribe of the Yavapai Reservation	314	246	15	-	-	-	28	-	25	-
Yurok	1 208	720	8	96	61	20	13	43	247	-
Yurok	1 208	720	8	96	61	20	13	43	247	-
Alaska Native	**25 986**	**16 315**	**818**	**2 493**	**1 377**	**1 160**	**1 023**	**937**	**1 816**	**47**
Alaskan Athabascan	4 401	2 751	90	458	266	166	183	217	264	6
Alaskan Athabascan	2 408	1 307	65	300	181	116	137	132	164	6
Allakaket Village	42	42	-	-	-	-	-	-	-	-
Doyon	295	232	6	16	-	-	-	13	28	-
Native Village of Fort Yukon	39	39	-	-	-	-	-	-	-	-
Holy Cross Village	29	29	-	-	-	-	-	-	-	-
Huslia Village	84	84	-	-	-	-	-	-	-	-
Kenaitze Indian Tribe	146	92	-	16	7	7	5	-	19	-
Koyukuk Native Village	63	54	-	1	-	8	-	-	-	-
Native Village of Minto	67	62	-	-	2	-	-	-	3	-
Nondalton Village	60	60	-	-	-	-	-	-	-	-
Nulato Village	92	85	-	-	-	-	6	-	1	-
Shageluk Native Village	42	37	-	-	-	-	-	-	5	-
Native Village of Tanacross	42	38	-	2	2	-	-	-	-	-
Village of Venetie	117	84	4	9	-	7	-	13	-	-
Aleut	1 916	980	67	226	139	92	115	67	217	13
Alutiiq Aleut	105	92	-	9	-	4	-	-	-	-
Alutiiq	66	60	-	6	-	-	-	-	-	-
Bristol Bay Aleut	180	145	7	14	-	-	8	-	6	-
Chugach Aleut	124	87	11	7	6	-	-	-	13	-
Eskimo Tribes	1 371	685	56	158	90	109	95	118	58	2
Eskimo	1 371	685	56	158	90	109	95	118	58	2
Eyak	132	50	-	14	4	4	4	-	56	-
Inupiat Eskimo	4 116	3 069	114	329	156	139	148	63	98	-
Native Village of Ambler	41	39	2	-	-	-	-	-	-	-
Arctic Slope Corporation	197	145	6	11	1	29	-	-	5	-
Native Village of Barrow Inupiat Traditional Government	48	42	2	2	-	2	-	-	-	-
Bering Straits Inupiat	214	103	4	21	12	33	18	20	3	-
Native Village of Brevig Mission	59	59	-	-	-	-	-	-	-	-
Native Village of Buckland	77	77	-	-	-	-	-	-	-	-
Native Village of Elim	83	79	-	-	-	-	-	-	4	-
Inupiaq	614	400	30	45	41	13	37	21	27	-
Inupiat	624	350	12	125	37	21	43	16	20	-
Native Village of Kiana	89	79	-	2	-	-	-	6	2	-
King Island Native Community	75	55	10	8	-	-	-	-	2	-
Native Village of Kivalina	66	62	4	-	-	-	-	-	-	-
Native Village of Kotzebue	49	31	2	7	7	2	-	-	-	-
Native Village of Koyuk	71	62	-	-	3	-	6	-	-	-
Kwiguk	46	46	-	-	-	-	-	-	-	-
Nana Inupiat	295	205	5	14	23	7	22	-	19	-
Native Village of Noatak	84	82	2	-	-	-	-	-	-	-
Nome Eskimo Community	209	130	-	37	21	11	6	-	4	-
Native Village of Point Hope	132	130	2	-	-	-	-	-	-	-
Native Village of Selawik	50	45	-	-	-	-	5	-	-	-
Native Village of Shaktoolik	55	50	2	3	-	-	-	-	-	-
Native Village of Shishmaref	124	108	6	2	-	-	8	-	-	-
Native Village of Shungnak	65	56	-	9	-	-	-	-	-	-
Native Village of Teller	48	40	2	2	-	-	-	-	4	-
Native Village of Unalakleet	215	190	-	6	4	15	-	-	-	-
Village of Wainwright	56	54	-	-	2	-	-	-	-	-
Village of White Mountain	136	89	21	17	5	4	-	-	-	-
Koniag Aleut	441	253	13	53	23	24	-	7	68	-
Koniag Aleut	173	66	7	17	23	16	-	7	37	-
Village of Old Harbor	75	63	-	12	-	-	-	-	-	-
Native Village of Port Lions	48	44	4	-	-	-	-	-	-	-
Sealaska	133	24	17	30	31	4	11	16	-	-
Sealaska	113	20	17	30	22	4	11	9	-	-
Siberian Eskimo	292	274	2	8	-	8	-	-	-	-
Native Village of Gambell	134	124	-	6	-	4	-	-	-	-
Native Village of Savoonga	150	146	2	2	-	-	-	-	-	-
Tlingit-Haida	4 504	2 042	232	570	321	289	243	219	580	8
Chilkat Indian Village (Kluckwan)	46	30	-	-	-	-	-	-	16	-
Haida	465	228	8	40	17	51	23	70	28	-
Hoonah Indian Association	64	60	-	-	2	-	-	-	2	-
Hydaburg Cooperative Association	68	61	-	-	-	3	-	-	4	-
Organized Village of Kake	105	78	2	-	-	-	-	-	25	-
Ketchikan Indian Corporation	187	38	14	50	16	7	30	6	26	-
Klawock Cooperative Association	76	53	2	4	-	-	-	-	17	-
Organized Village of Saxman	97	76	-	8	-	13	-	-	-	-
Sitka Tribe of Alaska	123	38	2	40	6	20	6	-	11	-
Tlingit	2 656	1 101	149	342	236	155	145	143	385	-

Table 33. **Units in Structure of Housing Units With an American Indian and Alaska Native Householder for Selected American Indian and Alaska Native Tribes (One Tribe Reported): 2000**—Con.

[Data based on a sample (except Tables 79 and 80). For information on confidentiality protection, coverage, sampling error, and nonsampling error, see Appendix G. Tribes are shown if respondents reported only one tribe or as American Indian or Alaska Native only and met the specified threshold. For more information, see "How to Use This Census Report"]

Region Division	Occupied housing units	Units in structure								
		1 unit, detached	1 unit, attached	2 to 4 units	5 to 9 units	10 to 19 units	20 to 49 units	50 or more units	Mobile home	Boat, RV, van, etc.
West Region—Con.										
American Indian and Alaska Native—Con.										
Alaska Native—Con.										
Tsimshian	746	429	31	44	46	52	22	55	67	-
Metlakatla Indian Community Annette Island Reserve	237	158	-	6	6	2	8	-	57	-
Tsimshian	463	230	31	38	40	45	14	55	10	-
Unangan Aleut	718	548	17	53	26	41	4	-	23	6
Aleut Corporation	118	68	10	22	-	-	4	-	8	6
King Cove	96	84	-	8	-	4	-	-	-	-
Qagan Tayagungin Tribe of Sand Point Village	83	71	-	-	3	3	-	-	6	-
Saint Paul	141	112	-	9	-	20	-	-	-	-
South Naknek Village	55	46	-	-	9	-	-	-	-	-
Yup'ik	4 899	3 947	93	274	136	89	97	78	181	4
Akiachak Native Community	113	107	-	2	-	-	-	-	4	-
Village of Alakanuk	142	131	4	-	-	-	-	-	7	-
Algaaciq Native Village (St. Mary's)	73	71	2	-	-	-	-	-	-	-
Village of Aniak	63	50	-	3	8	-	-	-	2	-
Asa'carsarmiut Tribe	145	137	-	-	-	-	-	-	8	-
Bristol Bay	197	134	-	29	14	-	-	9	11	-
Calista	109	90	6	-	5	-	3	-	5	-
Village of Chefornak	55	53	-	2	-	-	-	-	-	-
Native Village of Chuathbaluk	31	31	-	-	-	-	-	-	-	-
Curyung Tribal Council (Native Village of Dillingham)	136	115	-	5	6	10	-	-	-	-
Emmonak Village	147	143	-	2	-	-	-	-	-	2
Native Village of Goodnews Bay	57	49	4	4	-	-	-	-	-	-
Native Village of Hooper Bay	185	171	12	2	-	-	-	-	-	-
Iqurmuit Traditional Council	43	41	-	-	-	-	-	-	2	-
Native Village of Kasigluk	107	90	2	4	-	8	3	-	-	-
Native Village of Kipnuk	107	104	-	-	-	-	-	-	3	-
Native Village of Kongiganak	3	3	-	-	-	-	-	-	-	-
Organized Village of Kwethluk	38	38	-	-	-	-	-	-	-	-
Native Village of Marshall (Fortuna Ledge)	58	58	-	-	-	-	-	-	-	-
Naknek Native Village	47	39	-	-	6	-	-	-	2	-
Native Village of Napakiak	66	66	-	-	-	-	-	-	-	-
Native Village of Napaskiak	78	78	-	-	-	-	-	-	-	-
New Koliganek Village Council	35	33	-	-	2	-	-	-	-	-
Newhalen Village	27	27	-	-	-	-	-	-	-	-
Newtok Village	60	57	-	-	-	-	-	-	3	-
Native Village of Nightmute	31	31	-	-	-	-	-	-	-	-
Native Village of Nunapitchuk	97	92	-	2	-	-	-	-	3	-
Orutsararmuit Native Village (Bethel)	84	50	-	12	3	-	7	-	12	-
Native Village of Saint Michael	64	52	-	-	-	-	-	8	4	-
Stebbins Community Association	120	113	-	7	-	-	-	-	-	-
Traditional Village of Togiak	82	71	9	-	-	2	-	-	-	-
Native Village of Tuntutuliak	65	65	-	-	-	-	-	-	-	-
Native Village of Tununak	70	70	-	-	-	-	-	-	-	-
Yup'ik	1 399	919	33	137	79	50	45	38	98	-
Yup'ik Eskimo	342	175	21	46	13	16	37	23	11	-
Mountain Division	**6 711 902**	**4 205 112**	**351 932**	**423 630**	**267 792**	**252 107**	**195 483**	**321 669**	**673 008**	**21 169**
American Indian and Alaska Native	**170 239**	**99 385**	**8 258**	**11 661**	**5 402**	**4 689**	**3 974**	**5 764**	**30 692**	**414**
American Indian	**153 148**	**90 764**	**7 497**	**10 103**	**4 555**	**3 942**	**3 343**	**4 617**	**27 972**	**355**
Apache	8 863	6 530	253	412	134	139	165	197	1 017	16
Apache	1 750	1 042	60	87	114	52	114	100	178	3
Jicarilla Apache	852	488	29	75	8	15	18	18	201	-
Mescalero Apache	1 045	799	21	26	-	-	6	22	158	13
Payson Tonto Apache	47	27	-	10	-	6	-	-	4	-
San Carlos Apache	2 256	1 788	81	92	12	29	15	11	228	-
White Mountain Apache	2 802	2 342	47	92	-	37	12	38	234	-
Arapahoe	1 277	700	31	172	38	13	40	36	247	-
Arapahoe	229	87	-	50	31	-	6	36	19	-
Northern Arapahoe	1 040	610	31	119	7	13	34	-	226	-
Assiniboine	1 009	764	24	33	34	18	9	3	124	-
Assiniboine	571	421	13	19	18	11	9	3	77	-
Fort Belknap Assiniboine	335	269	4	12	9	-	-	-	41	-
Fort Peck Assiniboine	103	74	7	2	7	7	-	-	6	-
Assiniboine Sioux	380	256	5	50	5	9	4	13	38	-
Assiniboine Sioux	283	195	5	24	5	9	4	13	28	-
Fort Peck Assiniboine and Sioux	97	61	-	26	-	-	-	-	10	-
Blackfeet	3 703	2 237	213	299	73	99	28	54	697	3
Canadian and Latin American	2 955	1 561	176	268	46	196	90	193	397	28
Canadian Indian	83	40	-	3	-	15	-	16	9	-
Mexican American Indian	2 005	1 012	154	217	37	118	70	106	268	23
South American Indian	192	105	8	5	-	5	10	21	33	5
Spanish American Indian	601	376	14	17	9	58	10	33	84	-
Chemehuevi	105	94	-	-	-	-	-	-	11	-
Cherokee	5 784	3 061	306	462	234	214	207	227	1 011	62
Cherokee	5 413	2 828	262	435	227	200	207	211	989	54
Western Cherokee	173	109	22	9	-	14	-	9	10	-
Cheyenne	1 395	859	17	150	50	44	32	22	221	-
Cheyenne	187	96	-	21	21	-	16	2	31	-
Northern Cheyenne	1 200	757	17	129	29	44	16	20	188	-
Cheyenne-Arapaho	73	26	23	15	-	-	-	-	9	-
Chickasaw	291	174	26	-	24	-	10	8	49	-
Chippewa	2 390	1 358	100	187	104	70	131	80	348	12
Chippewa	1 278	680	51	67	66	59	93	54	203	5
Little Shell Chippewa	367	248	7	43	7	11	-	-	51	-
Turtle Mountain Band	391	235	18	35	8	-	10	26	59	-
Choctaw	1 535	940	60	76	84	65	46	85	164	15
Choctaw	1 134	679	33	60	44	65	34	78	126	15
Oklahoma Choctaw	340	207	27	16	34	-	12	7	37	-
Coeur D'Alene	331	265	9	2	11	2	-	-	42	-
Colorado River Indian	468	361	3	14	9	3	4	8	66	-
Colville	152	75	-	35	8	-	-	5	26	3

Table 33. **Units in Structure of Housing Units With an American Indian and Alaska Native Householder for Selected American Indian and Alaska Native Tribes (One Tribe Reported): 2000**—Con.

[Data based on a sample (except Tables 79 and 80). For information on confidentiality protection, coverage, sampling error, and nonsampling error, see Appendix G. Tribes are shown if respondents reported only one tribe or as American Indian or Alaska Native only and met the specified threshold. For more information, see "How to Use This Census Report"]

Region Division	Occupied housing units	Units in structure								
		1 unit, detached	1 unit, attached	2 to 4 units	5 to 9 units	10 to 19 units	20 to 49 units	50 or more units	Mobile home	Boat, RV, van, etc.
Mountain Division—Con.										
American Indian and Alaska Native—Con.										
American Indian—Con.										
Comanche	338	218	-	29	26	21	2	8	31	3
Comanche	338	218	-	29	26	21	2	8	31	3
Cree	167	74	11	10	7	19	5	-	41	-
Creek	456	241	52	35	29	10	-	10	79	-
Muscogee Creek Nation	451	236	52	35	29	10	-	10	79	-
Crow	1 766	1 177	38	127	43	38	48	-	295	-
Delaware	219	122	9	21	-	22	-	14	13	18
Delaware	173	107	9	14	-	22	-	7	4	10
Gros Ventres	718	439	11	84	31	22	16	7	108	-
Gros Ventres	318	146	9	40	22	14	16	7	64	-
Fort Belknap Gros Ventres	400	293	2	44	9	8	-	-	44	-
Iroquois	759	369	73	51	43	35	49	33	97	9
Mohawk	256	138	24	-	21	29	27	-	13	4
Kiowa	169	77	7	24	31	10	-	12	8	-
Kiowa	160	68	7	24	31	10	-	12	8	-
Kootenai	253	159	7	26	-	-	9	-	52	-
Miami	109	34	9	24	6	-	10	-	12	14
Navajo	67 614	37 601	3 626	3 986	1 932	1 431	1 238	1 967	15 724	109
Nez Perce	830	556	16	83	16	13	13	-	128	5
Osage	214	124	1	11	-	7	-	33	38	-
Paiute	1 972	1 359	41	120	34	52	49	22	295	-
Paiute	780	449	33	47	23	24	13	22	169	-
Pyramid Lake	479	383	2	31	-	12	17	-	34	-
Walker River	286	235	-	12	11	15	-	-	13	-
Yerington Paiute	176	138	-	15	-	-	-	-	23	-
Paiute-Shoshone	890	672	8	36	24	-	7	14	129	-
Fallon	215	194	-	13	-	-	-	-	8	-
Fort McDermitt Paiute and Shoshone Tribes	139	84	-	2	-	-	-	-	53	-
Shoshone Paiute	500	385	8	21	16	-	7	14	49	-
Pawnee	144	87	-	-	7	-	-	26	24	-
Pawnee	144	87	-	-	7	-	-	26	24	-
Pima	1 573	887	73	110	85	69	87	81	181	-
Gila River Indian Community	359	160	35	25	16	22	15	24	62	-
Pima	660	272	29	85	69	47	65	38	55	-
Salt River Pima-Maricopa	549	450	9	-	-	-	7	19	64	-
Potawatomi	400	260	2	45	33	-	-	8	52	-
Potawatomi	295	174	2	37	27	-	-	8	47	-
Pueblo	13 899	8 734	1 287	501	325	329	229	357	2 134	3
Acoma	976	573	27	67	9	39	-	26	235	-
Cochiti	272	204	13	8	-	10	-	14	23	-
Hopi	2 505	1 337	248	147	91	144	71	74	393	-
Isleta	1 140	824	82	18	19	8	18	8	163	-
Jemez	630	406	87	20	14	4	5	28	66	-
Laguna	1 608	1 000	112	58	44	67	46	42	239	-
Nambe	187	167	-	5	-	-	-	-	15	-
Picuris	78	59	3	-	-	-	6	-	10	-
Pojoaque	77	53	6	-	6	-	-	-	12	-
Pueblo	190	101	14	26	4	7	7	11	20	-
San Felipe	521	297	94	12	27	-	-	-	91	-
San Ildefonso	190	177	3	-	-	-	-	-	10	-
San Juan Pueblo	441	303	23	9	5	-	5	24	72	-
Sandia	120	90	5	-	9	-	-	-	16	-
Santa Ana	158	117	5	4	6	-	-	-	26	-
Santa Clara	376	339	2	-	4	-	-	-	31	-
Santo Domingo	706	373	168	2	24	11	29	-	99	-
Taos	638	481	54	-	-	5	23	9	66	-
Tesuque	161	100	55	4	-	-	-	-	2	-
Tewa	190	106	10	-	13	-	8	6	47	-
Zia	198	136	10	-	10	8	-	13	21	-
Zuni	2 124	1 208	239	108	37	26	5	77	421	3
Rocky Boy's Chippewa Cree	1 235	780	31	102	62	49	24	35	152	-
Salish	900	653	8	72	25	2	7	-	130	3
Salish and Kootenai	1 057	734	27	145	14	-	8	-	129	-
Salish and Kootenai	1 057	734	27	145	14	-	8	-	129	-
Seminole	148	82	12	12	6	-	9	15	12	-
Seminole	127	70	12	12	6	-	-	15	12	-
Shoshone	1 923	1 295	35	144	64	28	6	14	337	-
Goshute	61	41	-	2	4	-	6	-	8	-
Shoshone	1 592	1 048	32	134	52	28	-	14	284	-
Shoshone-Bannock Tribes of the Fort Hall Reservation	1 325	831	17	48	6	18	-	-	405	-
Sioux	4 268	2 465	153	509	155	177	150	89	562	8
Cheyenne River Sioux	206	97	20	30	-	17	9	-	33	-
Fort Peck Sioux	505	375	24	38	4	13	-	-	51	-
Oglala Sioux	585	212	29	115	17	54	46	13	99	-
Rosebud Sioux	293	166	-	64	14	34	-	-	15	-
Sioux	1 560	953	52	172	72	48	41	26	188	8
Standing Rock Sioux	242	157	10	-	18	9	1	-	47	-
Teton Sioux	405	218	-	46	5	2	47	23	64	-
Te-Moak Tribes of Western Shoshone Indians of Nevada	274	192	-	6	13	13	8	9	33	-
Te-Moak Tribes of Western Shoshone Indians	272	190	-	6	13	13	8	9	33	-
Three Affiliated Tribes of North Dakota (Fort Bethold)	58	34	-	10	5	9	-	-	-	-
Tohono O'Odham	4 273	2 793	183	302	132	104	123	183	453	-
Ak-Chin	166	145	3	4	-	-	10	-	4	-
Tohono O'Odham	4 107	2 648	180	298	132	104	113	183	449	-
Ute	2 212	1 468	24	212	61	64	26	68	289	-
Southern Ute	408	256	-	23	7	18	6	28	70	-
Uintah Ute	233	147	6	37	4	5	-	7	27	-
Ute	1 048	682	14	124	43	31	20	22	112	-
Ute Mountain	523	383	4	28	7	10	-	11	80	-
Washoe	333	250	8	6	-	11	13	7	38	-

Table 33. **Units in Structure of Housing Units With an American Indian and Alaska Native Householder for Selected American Indian and Alaska Native Tribes (One Tribe Reported): 2000**—Con.

[Data based on a sample (except Tables 79 and 80). For information on confidentiality protection, coverage, sampling error, and nonsampling error, see Appendix G. Tribes are shown if respondents reported only one tribe or as American Indian or Alaska Native only and met the specified threshold. For more information, see "How to Use This Census Report"]

Region Division	Occupied housing units	Units in structure								
		1 unit, detached	1 unit, attached	2 to 4 units	5 to 9 units	10 to 19 units	20 to 49 units	50 or more units	Mobile home	Boat, RV, van, etc.
Mountain Division—Con.										
American Indian and Alaska Native—Con.										
American Indian—Con.										
Washoe—Con.										
Washoe	333	250	8	6	-	11	13	7	38	-
Yakama	34	21	-	-	-	-	-	-	13	-
Yaqui	2 735	1 868	122	174	48	92	41	155	235	-
Pascua Yaqui	810	605	10	30	13	20	17	70	45	-
Yaqui	1 907	1 263	94	144	35	72	24	85	190	-
Yavapai Apache	197	136	7	2	11	-	2	20	19	-
Yuman	1 513	1 039	40	95	54	50	61	34	140	-
Cocopah Tribe of Arizona	239	146	9	12	-	17	-	-	55	-
Fort Mojave Indian Tribe of Arizona	259	167	-	20	6	30	-	7	29	-
Havasupai	158	130	3	11	-	-	12	-	2	-
Hualapai	358	278	13	32	10	-	-	14	11	-
Quechan	145	48	-	12	38	-	21	13	13	-
Yavapai-Prescott Tribe of the Yavapai Reservation	311	243	15	-	-	-	28	-	25	-
Alaska Native	**833**	**420**	**23**	**89**	**49**	**55**	**43**	**61**	**93**	**-**
Alaskan Athabascan	78	64	-	-	6	-	-	-	8	-
Aleut	91	49	3	5	-	6	18	8	2	-
Tlingit-Haida	190	85	15	20	16	10	-	30	14	-
Tlingit	125	56	7	14	5	10	-	22	11	-
Pacific Division	**15 732 831**	**9 171 267**	**1 040 119**	**1 262 677**	**873 842**	**768 392**	**751 314**	**1 019 348**	**812 514**	**33 358**
American Indian and Alaska Native	**167 697**	**95 618**	**8 702**	**16 402**	**9 340**	**7 690**	**7 188**	**7 540**	**14 626**	**591**
American Indian	**108 579**	**62 104**	**5 737**	**10 379**	**5 647**	**4 692**	**4 325**	**4 711**	**10 563**	**421**
Apache	4 078	2 146	255	538	230	151	173	251	306	28
Apache	3 290	1 740	211	433	154	130	165	217	233	7
Chiricahua	206	84	10	37	31	8	-	8	22	6
Mescalero Apache	361	215	12	59	16	13	-	10	31	5
Arapahoe	168	86	7	-	-	7	14	24	30	-
Arapahoe	118	67	7	-	-	-	14	9	21	-
Assiniboine	178	91	2	22	3	13	5	10	32	-
Assiniboine	178	91	2	22	3	13	5	10	32	-
Blackfeet	2 141	1 117	69	271	100	147	91	119	218	9
Cahuilla	647	407	30	52	19	-	14	19	102	4
Cahuilla	251	129	12	35	-	-	14	10	47	4
Morongo Band of Cahuilla Mission Indians	277	209	18	-	4	-	-	9	37	-
California Tribes	237	133	27	14	28	-	9	-	26	-
Yuki	78	47	-	-	5	-	9	-	17	-
Canadian and Latin American	12 158	5 729	1 192	1 404	944	837	775	651	588	38
Canadian Indian	378	230	14	20	5	20	25	22	36	6
Central American Indian	424	157	51	89	22	51	49	5	-	-
Mexican American Indian	9 930	4 510	1 056	1 121	814	743	591	533	530	32
South American Indian	461	240	18	68	58	10	34	33	-	-
Spanish American Indian	871	537	43	90	45	7	76	58	15	-
Chehalis	144	95	6	22	-	-	-	8	13	-
Chemakuan	164	137	2	7	-	-	-	-	18	-
Quileute	121	97	2	4	-	-	-	-	18	-
Chemehuevi	159	98	-	17	6	5	25	-	8	-
Cherokee	15 113	8 569	868	1 403	770	616	557	737	1 520	73
Cherokee	14 275	8 057	841	1 323	709	564	532	737	1 439	73
Western Cherokee	462	273	20	31	30	43	16	-	49	-
Cheyenne	344	155	23	30	34	7	17	35	34	9
Cheyenne	241	96	23	30	30	-	7	23	23	9
Northern Cheyenne	82	46	-	-	4	7	10	12	3	-
Chickasaw	944	566	24	151	27	36	16	51	67	6
Chinook	258	167	17	20	20	7	7	8	12	-
Chinook	243	164	17	13	20	7	7	8	7	-
Chippewa	3 136	1 683	149	313	191	171	172	181	257	19
Chippewa	2 002	1 040	78	236	163	120	131	73	142	19
Sault Ste. Marie Chippewa	116	61	29	4	-	12	-	-	10	-
Turtle Mountain Band	437	290	22	20	2	15	15	25	48	-
Choctaw	3 975	2 410	245	407	159	122	109	169	351	3
Choctaw	3 360	1 982	218	390	140	104	109	141	276	-
Oklahoma Choctaw	582	407	27	17	19	18	-	18	73	3
Chumash	1 051	615	22	90	89	58	37	46	89	5
Chumash	1 003	570	22	90	89	58	37	46	86	5
Coeur D'Alene	183	111	-	15	15	-	10	14	18	-
Colville	2 569	1 577	85	114	105	70	48	57	513	-
Comanche	656	375	34	45	17	66	35	45	39	-
Comanche	656	375	34	45	17	66	35	45	39	-
Confederated Tribes of the Siletz Reservation	469	257	2	99	37	-	21	-	39	14
Coquille	117	69	-	24	-	-	13	-	11	-
Costanoan	381	256	36	19	35	-	-	10	25	-
Cowlitz	439	320	2	39	7	7	6	-	58	-
Cree	250	124	21	12	29	25	22	-	17	-
Creek	1 095	636	67	76	103	42	26	56	89	-
Muscogee Creek Nation	1 045	598	67	76	99	42	26	56	81	-
Crow	159	71	-	27	25	8	11	-	17	-
Cupeno	151	116	-	4	6	-	-	17	8	-
Cupeno	72	57	-	4	6	-	-	-	5	-
Delaware	426	257	10	41	28	34	11	-	45	-
Delaware	377	230	10	28	28	25	11	-	45	-
Diegueno	1 013	674	33	68	11	41	40	21	122	3
Barona Group of Capitan Grande Band	84	80	-	-	-	-	-	-	4	-
Diegueno	405	230	18	39	11	14	30	13	50	-
Mesa Grande Band of Diegueno Mission Indians	84	54	-	7	-	17	-	-	6	-
San Pasqual Band of Diegueno Mission Indians	176	133	11	-	-	3	-	8	21	-
Santa Ysabel Band of Diegueno Mission Indians	68	28	-	7	-	7	10	-	13	3
Viejas (Baron Long) Group of Capitan Grande Band	64	46	-	10	-	-	-	-	8	-

Table 33. **Units in Structure of Housing Units With an American Indian and Alaska Native Householder for Selected American Indian and Alaska Native Tribes (One Tribe Reported): 2000**—Con.

[Data based on a sample (except Tables 79 and 80). For information on confidentiality protection, coverage, sampling error, and nonsampling error, see Appendix G. Tribes are shown if respondents reported only one tribe or as American Indian or Alaska Native only and met the specified threshold. For more information, see "How to Use This Census Report"]

Region Division	Occupied housing units	Units in structure								
		1 unit, detached	1 unit, attached	2 to 4 units	5 to 9 units	10 to 19 units	20 to 49 units	50 or more units	Mobile home	Boat, RV, van, etc.
Pacific Division—Con.										
American Indian and Alaska Native—Con.										
American Indian—Con.										
Gabrieleno	272	175	-	25	12	16	6	16	22	-
Grand Ronde	644	327	30	41	40	9	12	24	151	10
Gros Ventres	128	76	13	22	8	-	-	-	9	-
Gros Ventres	116	76	13	10	8	-	-	-	9	-
Hoopa	777	515	11	21	26	15	25	5	159	-
Hoopa Valley Tribe	777	515	11	21	26	15	25	5	159	-
Iroquois	1 390	811	57	177	40	59	78	68	92	8
Iroquois	262	147	19	24	7	22	5	7	31	-
Mohawk	378	204	21	53	9	7	23	39	22	-
Oneida Nation of New York	228	121	11	36	6	10	44	-	-	-
Seneca	184	121	-	18	5	7	6	-	19	8
Juaneno (Acjachemem)	623	351	45	38	61	52	21	24	31	-
Kalispel Indian Community	57	39	-	5	-	11	-	-	2	-
Karuk Tribe of California	1 043	595	34	94	40	18	18	5	228	11
Kickapoo	121	63	-	12	-	19	4	19	4	-
Kickapoo	115	57	-	12	-	19	4	19	4	-
Kiowa	159	77	9	16	23	-	20	9	5	-
Kiowa	148	66	9	16	23	-	20	9	5	-
Klamath	772	440	24	64	44	36	42	33	89	-
Luiseno	1 263	850	43	33	3	59	71	27	174	3
La Jolla Band of Luiseno Mission Indians	108	51	11	7	-	6	13	7	11	2
Luiseno	483	301	9	18	-	37	44	-	74	-
Pala Band of Luiseno Mission Indians	133	98	5	2	3	9	-	-	16	-
Pechanga Band of Luiseno Mission Indians	187	129	6	4	-	-	-	20	28	-
Soboba	188	166	-	-	-	-	-	-	22	-
Rincon Band of Luiseno Mission Indians	69	38	10	-	-	7	14	-	-	-
Lumbee	268	158	34	25	4	-	10	19	18	-
Lummi	907	571	7	62	13	28	21	20	183	2
Maidu	639	376	33	52	15	24	14	5	120	-
Maidu	512	286	33	43	8	13	14	5	110	-
Makah	516	353	25	23	-	-	5	-	107	3
Mission Indians	396	214	43	24	9	10	13	11	72	-
Mission Indians	323	141	43	24	9	10	13	11	72	-
Me-Wuk	851	523	50	63	12	40	21	18	122	2
Me-Wuk	843	521	50	57	12	40	21	18	122	2
Modoc	167	76	18	28	7	-	11	10	17	-
Modoc	160	69	18	28	7	-	11	10	17	-
Mono	520	325	3	53	4	10	7	42	76	-
Mono	484	304	3	53	4	10	7	35	68	-
Navajo	2 885	1 469	186	332	293	173	151	140	135	6
Nez Perce	467	230	34	79	23	14	16	10	61	-
Nomlaki	148	94	11	3	-	6	-	14	20	-
Nomlaki	130	89	7	3	-	6	-	5	20	-
Osage	494	326	16	58	-	44	16	-	24	10
Ottawa	187	96	3	-	15	-	8	26	39	-
Ottawa	126	64	3	-	15	-	-	19	25	-
Paiute	1 359	908	48	115	31	51	6	29	171	-
Burns Paiute Tribe	53	20	-	8	-	-	-	-	25	-
Paiute	1 157	772	44	100	30	30	6	29	146	-
Paiute-Shoshone	231	146	6	15	-	-	3	6	55	-
Shoshone Paiute	166	111	6	10	-	-	3	6	30	-
Pima	313	186	21	28	-	12	16	34	16	-
Pima	273	179	21	18	-	6	16	25	8	-
Pit River	441	265	7	44	13	20	10	30	44	8
Pit River Tribe of California	419	243	7	44	13	20	10	30	44	8
Pomo	1 326	741	51	118	58	81	34	40	203	-
Pomo	911	494	31	93	45	44	15	35	154	-
Potawatomi	800	491	14	49	40	59	44	49	54	-
Citizen Potawatomi Nation	144	123	-	6	-	-	-	-	15	-
Potawatomi	624	341	14	38	40	59	44	49	39	-
Pueblo	1 701	851	150	192	128	67	148	59	106	-
Acoma	75	38	-	3	8	10	-	-	16	-
Hopi	382	123	80	56	36	27	17	-	43	-
Laguna	189	100	16	38	9	9	10	7	-	-
Pueblo	333	183	14	26	23	14	29	23	21	-
Ysleta Del Sur Pueblo of Texas	141	83	18	22	-	-	7	11	-	-
Puget Sound Salish	3 064	1 975	90	211	140	104	69	79	356	40
Muckleshoot	371	232	-	33	18	6	7	16	59	-
Nisqually	129	103	-	7	-	-	8	-	11	-
Nooksack	237	106	9	4	8	19	9	15	50	17
Puyallup	289	150	9	30	28	25	2	28	17	-
Skokomish	220	169	5	2	5	-	-	-	39	-
Snohomish	186	105	16	19	8	9	15	-	14	-
Squaxin Island	202	175	9	-	-	-	9	-	4	5
Suquamish	185	104	15	13	8	7	10	10	18	-
Swinomish	166	136	-	21	-	-	-	-	9	-
Tulalip	558	372	14	28	46	6	-	-	82	10
Upper Skagit	138	82	3	2	19	12	-	10	10	-
Quinault	699	467	26	27	14	25	27	27	86	-
Rocky Boy's Chippewa Cree	179	106	-	10	28	18	17	-	-	-
Round Valley	79	40	-	6	-	-	-	8	22	3
Salinan	153	94	4	21	-	-	-	15	19	-
Salish	337	223	18	12	16	13	18	-	37	-
Salish and Kootenai	207	141	-	36	9	12	-	9	-	-
Salish and Kootenai	207	141	-	36	9	12	-	9	-	-
Seminole	357	197	22	24	12	10	34	25	33	-
Seminole	341	197	18	24	12	10	22	25	33	-
Serrano	120	103	-	-	9	-	8	-	-	-
Serrano	106	89	-	-	9	-	8	-	-	-
Shasta	132	98	9	-	-	-	8	-	17	-
Shasta	124	90	9	-	-	-	8	-	17	-
Shawnee	283	202	15	18	9	16	-	-	23	-
Shawnee	188	155	9	5	9	10	-	-	-	-

Table 33. **Units in Structure of Housing Units With an American Indian and Alaska Native Householder for Selected American Indian and Alaska Native Tribes (One Tribe Reported): 2000**—Con.

[Data based on a sample (except Tables 79 and 80). For information on confidentiality protection, coverage, sampling error, and nonsampling error, see Appendix G. Tribes are shown if respondents reported only one tribe or as American Indian or Alaska Native only and met the specified threshold. For more information, see "How to Use This Census Report"]

Region Division	Occupied housing units	Units in structure								
		1 unit, detached	1 unit, attached	2 to 4 units	5 to 9 units	10 to 19 units	20 to 49 units	50 or more units	Mobile home	Boat, RV, van, etc.
Pacific Division—Con.										
American Indian and Alaska Native—Con.										
American Indian—Con.										
Shoshone	486	218	21	52	66	3	4	20	102	-
Shoshone	400	195	16	42	56	3	4	14	70	-
Sioux	3 658	1 887	170	506	204	214	161	215	285	16
Cheyenne River Sioux	148	64	-	5	13	18	6	15	21	6
Oglala Sioux	491	251	15	91	29	22	23	28	28	4
Rosebud Sioux	236	65	13	38	19	6	53	13	29	-
Sioux	1 585	873	73	225	80	99	47	84	98	6
Standing Rock Sioux	162	79	16	23	8	-	7	8	21	-
Teton Sioux	457	244	20	33	35	26	9	36	54	-
Yankton Sioux	141	77	19	16	-	14	-	9	6	-
S'Klallam	681	452	9	16	8	28	25	7	131	5
Jamestown S'Klallam	101	57	-	-	-	-	14	7	18	5
Klallam	274	168	-	8	8	28	11	-	51	-
Lower Elwha Tribal Community	117	93	4	-	-	-	-	-	20	-
Port Gamble Klallam	161	110	5	8	-	-	-	-	38	-
Spokane	834	573	21	42	39	-	32	36	91	-
Tohono O'Odham	384	184	16	79	30	6	12	48	9	-
Tohono O'Odham	375	175	16	79	30	6	12	48	9	-
Tolowa	176	93	25	6	8	-	-	-	44	-
Tolowa	147	69	25	6	8	-	-	-	39	-
Umatilla	519	299	43	45	-	16	22	-	92	2
Umpqua	220	89	18	18	9	4	20	-	62	-
Cow Creek Umpqua	178	81	12	2	9	-	13	-	61	-
Ute	181	106	34	16	20	-	5	-	-	-
Ute	181	106	34	16	20	-	5	-	-	-
Wailaki	338	207	12	-	18	13	-	27	61	-
Warm Springs	723	451	13	117	19	14	12	11	77	9
Wascopum	87	57	-	8	-	-	9	-	13	-
Washoe	107	80	-	5	-	-	19	-	3	-
Washoe	107	80	-	5	-	-	19	-	3	-
Winnebago	148	80	5	16	-	-	7	38	2	-
Wintun	764	488	24	50	30	38	13	25	88	8
Wintun	749	473	24	50	30	38	13	25	88	8
Wiyot	164	94	-	25	7	14	-	-	24	-
Wiyot	137	86	-	8	7	14	-	-	22	-
Yakama	2 199	1 446	108	150	85	74	31	37	256	12
Yaqui	1 248	785	82	134	80	55	13	43	56	-
Pascua Yaqui	138	76	-	23	14	-	-	-	25	-
Yaqui	1 110	709	82	111	66	55	13	43	31	-
Yokuts	835	612	37	51	27	12	3	14	79	-
Picayune Rancheria of Chukchansi Indians	231	144	19	27	-	-	-	14	27	-
Tachi	130	82	-	7	10	12	-	-	19	-
Tule River	184	156	-	3	-	-	3	-	22	-
Yokuts	271	211	18	14	17	-	-	-	11	-
Yuman	683	554	13	29	28	5	-	4	50	-
Fort Mojave Indian Tribe of Arizona	146	122	-	7	9	-	-	4	4	-
Quechan	461	375	13	16	19	-	-	-	38	-
Yurok	1 130	681	8	96	51	20	13	23	238	-
Yurok	1 130	681	8	96	51	20	13	23	238	-
Alaska Native	**25 153**	**15 895**	**795**	**2 404**	**1 328**	**1 105**	**980**	**876**	**1 723**	**47**
Alaskan Athabascan	4 323	2 687	90	458	260	166	183	217	256	6
Alaskan Athabascan	2 360	1 273	65	300	175	116	137	132	156	6
Allakaket Village	42	42	-	-	-	-	-	-	-	-
Doyon	286	223	6	16	-	-	-	13	28	-
Native Village of Fort Yukon	39	39	-	-	-	-	-	-	-	-
Holy Cross Village	29	29	-	-	-	-	-	-	-	-
Huslia Village	84	84	-	-	-	-	-	-	-	-
Kenaitze Indian Tribe	130	76	-	16	7	7	5	-	19	-
Koyukuk Native Village	63	54	-	1	-	8	-	-	-	-
Native Village of Minto	67	62	-	-	2	-	-	-	3	-
Nondalton Village	60	60	-	-	-	-	-	-	-	-
Nulato Village	92	85	-	-	-	-	6	-	1	-
Shageluk Native Village	42	37	-	-	-	-	-	-	5	-
Native Village of Tanacross	42	38	-	2	2	-	-	-	-	-
Village of Venetie	117	84	4	9	-	7	-	13	-	-
Aleut	1 825	931	64	221	139	86	97	59	215	13
Alutiiq Aleut	105	92	-	9	-	4	-	-	-	-
Alutiiq	66	60	-	6	-	-	-	-	-	-
Bristol Bay Aleut	180	145	7	14	-	-	8	-	6	-
Chugach Aleut	124	87	11	7	6	-	-	-	13	-
Eskimo Tribes	1 259	630	56	147	90	87	95	102	50	2
Eskimo	1 259	630	56	147	90	87	95	102	50	2
Eyak	120	50	-	14	4	4	4	-	44	-
Inupiat Eskimo	4 008	3 018	114	296	151	137	140	63	89	-
Native Village of Ambler	41	39	2	-	-	-	-	-	-	-
Arctic Slope Corporation	197	145	6	11	1	29	-	-	5	-
Native Village of Barrow Inupiat Traditional Government	48	42	2	2	-	2	-	-	-	-
Bering Straits Inupiat	205	103	4	12	12	33	18	20	3	-
Native Village of Brevig Mission	59	59	-	-	-	-	-	-	-	-
Native Village of Buckland	77	77	-	-	-	-	-	-	-	-
Native Village of Elim	83	79	-	-	-	-	-	-	4	-
Inupiaq	614	400	30	45	41	13	37	21	27	-
Inupiat	579	330	12	117	37	21	35	16	11	-
Native Village of Kiana	89	79	-	2	-	-	-	6	2	-
King Island Native Community	75	55	10	8	-	-	-	-	2	-
Native Village of Kivalina	66	62	4	-	-	-	-	-	-	-
Native Village of Kotzebue	49	31	2	7	7	2	-	-	-	-
Native Village of Koyuk	71	62	-	-	3	-	6	-	-	-
Kwiguk	46	46	-	-	-	-	-	-	-	-
Nana Inupiat	289	199	5	14	23	7	22	-	19	-
Native Village of Noatak	84	82	2	-	-	-	-	-	-	-
Nome Eskimo Community	209	130	-	37	21	11	6	-	4	-

Table 33. **Units in Structure of Housing Units With an American Indian and Alaska Native Householder for Selected American Indian and Alaska Native Tribes (One Tribe Reported): 2000**—Con.

[Data based on a sample (except Tables 79 and 80). For information on confidentiality protection, coverage, sampling error, and nonsampling error, see Appendix G. Tribes are shown if respondents reported only one tribe or as American Indian or Alaska Native only and met the specified threshold. For more information, see "How to Use This Census Report"]

Region Division	Occupied housing units	Units in structure								
		1 unit, detached	1 unit, attached	2 to 4 units	5 to 9 units	10 to 19 units	20 to 49 units	50 or more units	Mobile home	Boat, RV, van, etc.
Pacific Division—Con.										
American Indian and Alaska Native—Con.										
Alaska Native—Con.										
Inupiat Eskimo—Con.										
Native Village of Point Hope	132	130	2	-	-	-	-	-	-	-
Native Village of Selawik	50	45	-	-	-	-	5	-	-	-
Native Village of Shaktoolik	55	50	2	3	-	-	-	-	-	-
Native Village of Shishmaref	124	108	6	2	-	-	8	-	-	-
Native Village of Shungnak	56	56	-	-	-	-	-	-	-	-
Native Village of Teller	48	40	2	2	-	-	-	-	4	-
Native Village of Unalakleet	215	190	-	6	4	15	-	-	-	-
Village of Wainwright	56	54	-	-	2	-	-	-	-	-
Village of White Mountain	106	64	21	17	-	4	-	-	-	-
Koniag Aleut	441	253	13	53	23	24	-	7	68	-
Koniag Aleut	173	66	7	17	23	16	-	7	37	-
Village of Old Harbor	75	63	-	12	-	-	-	-	-	-
Native Village of Port Lions	48	44	4	-	-	-	-	-	-	-
Sealaska	133	24	17	30	31	4	11	16	-	-
Sealaska	113	20	17	30	22	4	11	9	-	-
Siberian Eskimo	288	270	2	8	-	8	-	-	-	-
Native Village of Gambell	134	124	-	6	-	4	-	-	-	-
Native Village of Savoonga	150	146	2	2	-	-	-	-	-	-
Tlingit-Haida	4 314	1 957	217	550	305	279	243	189	566	8
Chilkat Indian Village (Kluckwan)	46	30	-	-	-	-	-	-	16	-
Haida	440	228	-	34	17	51	23	62	25	-
Hoonah Indian Association	64	60	-	-	2	-	-	-	2	-
Hydaburg Cooperative Association	68	61	-	-	-	3	-	-	4	-
Organized Village of Kake	105	78	2	-	-	-	-	-	25	-
Ketchikan Indian Corporation	187	38	14	50	16	7	30	6	26	-
Klawock Cooperative Association	76	53	2	4	-	-	-	-	17	-
Organized Village of Saxman	97	76	-	8	-	13	-	-	-	-
Sitka Tribe of Alaska	123	38	2	40	6	20	6	-	11	-
Tlingit	2 531	1 045	142	328	231	145	145	121	374	-
Tsimshian	694	405	31	35	36	52	13	55	67	-
Metlakatla Indian Community Annette Island Reserve	237	158	-	6	6	2	8	-	57	-
Tsimshian	411	206	31	29	30	45	5	55	10	-
Unangan Aleut	710	540	17	53	26	41	4	-	23	6
Aleut Corporation	118	68	10	22	-	-	4	-	8	6
King Cove	96	84	-	8	-	4	-	-	-	-
Qagan Tayagungin Tribe of Sand Point Village	83	71	-	-	3	3	-	-	6	-
Saint Paul	141	112	-	9	-	20	-	-	-	-
South Naknek Village	55	46	-	-	9	-	-	-	-	-
Yup'ik	4 859	3 936	88	267	136	82	97	78	171	4
Akiachak Native Community	113	107	-	2	-	-	-	-	4	-
Village of Alakanuk	142	131	4	-	-	-	-	-	7	-
Algaaciq Native Village (St. Mary's)	73	71	2	-	-	-	-	-	-	-
Village of Aniak	63	50	-	3	8	-	-	-	2	-
Asa'carsarmiut Tribe	145	137	-	-	-	-	-	-	8	-
Bristol Bay	188	131	-	29	14	-	-	9	5	-
Calista	106	87	6	-	5	-	3	-	5	-
Village of Chefornak	55	53	-	2	-	-	-	-	-	-
Native Village of Chuathbaluk	31	31	-	-	-	-	-	-	-	-
Curyung Tribal Council (Native Village of Dillingham)	136	115	-	5	6	10	-	-	-	-
Emmonak Village	147	143	-	2	-	-	-	-	-	2
Native Village of Goodnews Bay	57	49	4	4	-	-	-	-	-	-
Native Village of Hooper Bay	185	171	12	2	-	-	-	-	-	-
Iqurmuit Traditional Council	43	41	-	-	-	-	-	-	2	-
Native Village of Kasigluk	107	90	2	4	-	8	3	-	-	-
Native Village of Kipnuk	107	104	-	-	-	-	-	-	3	-
Native Village of Kongiganak	3	3	-	-	-	-	-	-	-	-
Organized Village of Kwethluk	38	38	-	-	-	-	-	-	-	-
Native Village of Marshall (Fortuna Ledge)	58	58	-	-	-	-	-	-	-	-
Naknek Native Village	47	39	-	-	6	-	-	-	2	-
Native Village of Napakiak	66	66	-	-	-	-	-	-	-	-
Native Village of Napaskiak	78	78	-	-	-	-	-	-	-	-
New Koliganek Village Council	35	33	-	-	2	-	-	-	-	-
Newhalen Village	27	27	-	-	-	-	-	-	-	-
Newtok Village	60	57	-	-	-	-	-	-	3	-
Native Village of Nightmute	31	31	-	-	-	-	-	-	-	-
Native Village of Nunapitchuk	97	92	-	2	-	-	-	-	3	-
Orutsararmuit Native Village (Bethel)	84	50	-	12	3	-	7	-	12	-
Native Village of Saint Michael	64	52	-	-	-	-	-	8	4	-
Stebbins Community Association	120	113	-	7	-	-	-	-	-	-
Traditional Village of Togiak	82	71	9	-	-	2	-	-	-	-
Native Village of Tuntutuliak	65	65	-	-	-	-	-	-	-	-
Native Village of Tununak	70	70	-	-	-	-	-	-	-	-
Yup'ik	1 383	919	28	130	79	50	45	38	94	-
Yup'ik Eskimo	330	170	21	46	13	9	37	23	11	-

Table 34. **Physical Housing Characteristics of Housing Units With an American Indian and Alaska Native Householder for Selected American Indian and Alaska Native Tribes (One Tribe Reported): 2000**

[Data based on a sample (except Tables 79 and 80). For information on confidentiality protection, coverage, sampling error, and nonsampling error, see Appendix G. Tribes are shown if respondents reported only one tribe or as American Indian or Alaska Native only and met the specified threshold. For more information, see "How to Use This Census Report"]

Region Division	Occupied housing units	Year structure built			Rooms			No bedrooms or 1 bedroom	Lacking complete plumbing facilities	Lacking complete kitchen facilities
		1995 to March 2000	1939 or earlier	Median	1 or 2	6 or more	Median			
Northeast Region	**20 285 622**	**911 810**	**5 824 306**	**1957**	**1 433 420**	**10 187 395**	**5.5**	**3 814 439**	**131 472**	**131 171**
American Indian and Alaska Native	**52 819**	**2 711**	**17 317**	**1954**	**6 041**	**18 602**	**4.7**	**13 968**	**962**	**952**
American Indian	**34 943**	**1 942**	**10 970**	**1956**	**3 335**	**13 333**	**4.9**	**8 261**	**471**	**547**
Abenaki Nation of Missiquoi	850	73	322	1956	41	359	5.1	165	19	32
Algonquian	184	2	83	1945	13	65	5.0	15	-	-
Apache	498	27	187	1951	69	184	4.7	159	16	16
Apache	387	24	165	1947	42	139	4.7	132	16	16
Blackfeet	1 045	23	332	1955	75	425	5.0	213	2	21
Canadian and Latin American	4 675	176	1 379	1954	1 002	946	3.8	1 981	112	60
Canadian Indian	254	24	59	1974	9	170	6.2	43	18	2
Central American Indian	1 024	26	327	1953	137	262	3.7	410	6	6
Mexican American Indian	916	37	251	1958	282	123	3.4	451	25	18
South American Indian	1 669	51	488	1953	310	294	4.0	631	26	32
Spanish American Indian	734	28	251	1952	230	90	3.3	398	35	-
Cherokee	4 643	178	1 590	1953	464	1 830	4.9	1 104	48	78
Cherokee	4 444	172	1 528	1953	449	1 719	4.9	1 061	48	78
Chippewa	544	17	147	1959	63	264	5.4	116	15	9
Chippewa	320	10	94	1959	38	146	5.3	78	15	9
Choctaw	235	52	90	1952	27	124	5.6	60	-	-
Choctaw	190	32	73	1952	18	116	6.0	43	-	-
Creek	118	6	65	1940-	29	44	4.8	44	6	-
Muscogee Creek Nation	97	-	59	1940-	23	29	4.5	38	-	-
Delaware	736	46	233	1956	35	328	5.3	173	-	-
Delaware	125	5	47	1946	18	50	4.9	53	-	-
Lenni-Lanape	327	41	102	1958	7	146	5.2	80	-	-
Ramapough Mountain	230	-	76	1960	10	93	5.3	34	-	-
Iroquois	8 303	621	2 438	1957	358	3 701	5.3	1 194	84	147
Cayuga Nation	294	13	128	1946	22	139	5.4	71	10	19
Iroquois	486	5	172	1952	36	209	5.3	52	2	-
Mohawk	3 486	319	998	1955	172	1 498	5.1	544	10	25
Oneida Nation of New York	397	19	101	1961	18	210	5.7	48	-	5
Onondaga	601	24	177	1960	12	281	5.4	81	-	-
Seneca	2 351	219	637	1964	78	1 053	5.3	308	51	74
Seneca Nation	173	4	77	1950	-	96	5.7	19	8	8
Tonawanda Band of Seneca	98	6	32	1961	4	49	5.5	22	3	6
Tuscarora	302	12	94	1948	16	106	5.1	45	-	10
Long Island	214	10	26	1968	9	82	4.8	37	-	-
Poospatuck	89	10	2	1976	-	24	4.3	21	-	-
Lumbee	221	17	74	1955	-	130	5.9	19	9	9
Maliseet	198	18	31	1981	3	84	5.2	25	-	-
Maliseet	169	18	31	1979	3	73	5.3	25	-	-
Micmac	768	21	261	1954	35	233	4.8	182	7	14
Micmac	754	21	256	1954	35	231	4.8	182	7	14
Mohegan	226	-	48	1966	6	89	5.2	6	-	7
Nanticoke Lenni-Lenape	243	14	62	1961	-	111	5.4	3	-	-
Narragansett	684	14	187	1961	40	178	4.7	193	8	-
Navajo	339	-	139	1949	57	103	4.4	101	12	12
Nipmuc	117	7	30	1960	-	54	5.3	27	-	-
Nipmuc	115	7	28	1960	-	52	5.3	27	-	-
Passamaquoddy	832	103	142	1977	42	354	5.3	95	-	12
Passamaquoddy	830	103	142	1977	42	354	5.3	95	-	12
Penobscot	727	58	222	1971	40	224	4.9	136	26	14
Pequot	368	29	76	1974	14	222	6.1	34	4	4
Mashantucket Pequot	182	25	17	1988	-	148	7.2	-	-	-
Pequot	174	-	55	1953	14	70	5.1	34	4	4
Pueblo	231	24	105	1946	46	33	4.2	67	18	20
Santo Domingo	134	18	50	1953	30	-	3.8	51	11	11
Seminole	200	-	60	1956	28	78	4.5	48	3	3
Seminole	191	-	60	1956	28	78	4.7	48	3	3
Shinnecock	360	53	83	1970	33	173	5.3	78	-	-
Sioux	661	21	249	1951	32	294	5.2	156	4	6
Sioux	376	13	152	1952	16	157	5.1	92	-	6
Teton Sioux	160	8	62	1948	5	88	6.1	23	4	-
Wampanoag	798	62	195	1965	60	326	5.0	145	2	2
Gay Head (Aquinnah) Wampanoag	130	26	27	1964	11	50	4.8	17	-	-
Wampanoag	577	32	151	1961	41	253	5.2	120	2	2
Alaska Native	**281**	**10**	**113**	**1953**	**42**	**119**	**4.8**	**58**	**-**	**-**
New England Division	**5 387 114**	**262 984**	**1 586 839**	**1960**	**302 676**	**2 726 975**	**5.5**	**840 396**	**32 074**	**31 958**
American Indian and Alaska Native	**15 072**	**775**	**4 982**	**1958**	**1 280**	**5 444**	**4.9**	**3 351**	**311**	**292**
American Indian	**10 643**	**572**	**3 271**	**1960**	**757**	**4 050**	**5.0**	**2 153**	**181**	**170**
Abenaki Nation of Missiquoi	780	49	314	1952	41	333	5.2	152	19	32
Blackfeet	393	9	105	1955	38	139	4.9	55	2	2
Canadian and Latin American	681	39	204	1958	117	215	4.5	202	29	13
Mexican American Indian	131	6	30	1954	35	45	4.8	35	9	9
South American Indian	224	-	73	1952	37	56	4.6	72	-	-
Spanish American Indian	115	-	38	1958	37	17	3.4	50	-	-
Cherokee	1 090	54	387	1954	98	395	4.7	235	30	28
Cherokee	1 044	54	377	1954	98	368	4.7	235	30	28
Chippewa	135	7	43	1961	9	83	5.8	21	15	9
Iroquois	621	25	156	1966	6	244	5.2	96	-	-
Iroquois	157	5	47	1963	6	42	5.0	12	-	-
Mohawk	364	8	100	1959	-	173	5.4	69	-	-
Maliseet	198	18	31	1981	3	84	5.2	25	-	-
Maliseet	169	18	31	1979	3	73	5.3	25	-	-
Micmac	704	21	237	1954	28	210	4.8	163	7	14
Micmac	690	21	232	1954	28	208	4.8	163	7	14
Mohegan	186	-	40	1972	6	72	5.2	6	-	7
Narragansett	660	14	181	1962	34	178	4.8	187	8	-
Navajo	76	-	26	1949	7	30	5.2	7	4	4
Nipmuc	98	7	30	1960	-	35	5.0	27	-	-
Nipmuc	96	7	28	1961	-	33	4.9	27	-	-
Passamaquoddy	805	103	133	1977	34	337	5.2	85	-	10
Passamaquoddy	803	103	133	1978	34	337	5.2	85	-	10
Penobscot	693	50	211	1971	38	216	4.9	125	19	14
Pequot	364	29	72	1975	14	218	6.1	34	-	-
Mashantucket Pequot	182	25	17	1988	-	148	7.2	-	-	-

Table 34. **Physical Housing Characteristics of Housing Units With an American Indian and Alaska Native Householder for Selected American Indian and Alaska Native Tribes (One Tribe Reported): 2000**—Con.

[Data based on a sample (except Tables 79 and 80). For information on confidentiality protection, coverage, sampling error, and nonsampling error, see Appendix G. Tribes are shown if respondents reported only one tribe or as American Indian or Alaska Native only and met the specified threshold. For more information, see "How to Use This Census Report"]

Region Division	Occupied housing units	Year structure built			Rooms			No bedrooms or 1 bedroom	Lacking complete plumbing facilities	Lacking complete kitchen facilities
		1995 to March 2000	1939 or earlier	Median	1 or 2	6 or more	Median			
New England Division—Con.										
American Indian and Alaska Native—Con.										
American Indian—Con.										
Pequot—Con.										
Pequot	170	-	51	1954	14	66	5.0	34	-	-
Sioux	218	15	96	1950	11	83	5.0	46	-	-
Wampanoag	770	62	188	1964	60	308	5.0	145	2	2
Gay Head (Aquinnah) Wampanoag	124	26	27	1964	11	44	4.6	17	-	-
Wampanoag	572	32	151	1961	41	248	5.1	120	2	2
Alaska Native	**100**	**-**	**43**	**1952**	**18**	**58**	**6.2**	**18**	**-**	**-**
Middle Atlantic Division	**14 898 508**	**648 826**	**4 237 467**	**1957**	**1 130 744**	**7 460 420**	**5.5**	**2 974 043**	**99 398**	**99 213**
American Indian and Alaska Native	**37 747**	**1 936**	**12 335**	**1953**	**4 761**	**13 158**	**4.7**	**10 617**	**651**	**660**
American Indian	**24 300**	**1 370**	**7 699**	**1955**	**2 578**	**9 283**	**4.9**	**6 108**	**290**	**377**
Apache	309	27	132	1947	43	114	4.7	103	16	16
Apache	268	24	118	1946	30	104	4.9	90	16	16
Blackfeet	652	14	227	1955	37	286	5.0	158	-	19
Canadian and Latin American	3 994	137	1 175	1954	885	731	3.7	1 779	83	47
Central American Indian	963	17	307	1953	137	253	3.7	394	6	6
Mexican American Indian	785	31	221	1959	247	78	3.2	416	16	9
South American Indian	1 445	51	415	1953	273	238	3.9	559	26	32
Spanish American Indian	619	28	213	1950	193	73	3.3	348	35	-
Cherokee	3 553	124	1 203	1953	366	1 435	5.0	869	18	50
Cherokee	3 400	118	1 151	1953	351	1 351	5.0	826	18	50
Chippewa	409	10	104	1959	54	181	5.3	95	-	-
Chippewa	241	10	58	1959	29	99	5.2	59	-	-
Choctaw	173	40	75	1948	27	83	5.4	50	-	-
Choctaw	128	20	58	1948	18	75	5.9	33	-	-
Delaware	684	46	207	1957	19	300	5.2	157	-	-
Lenni-Lanape	327	41	102	1958	7	146	5.2	80	-	-
Ramapough Mountain	211	-	65	1960	10	82	5.2	34	-	-
Iroquois	7 682	596	2 282	1957	352	3 457	5.3	1 098	84	147
Cayuga Nation	292	13	126	1947	22	139	5.4	71	10	19
Iroquois	329	-	125	1949	30	167	5.5	40	2	-
Mohawk	3 122	311	898	1955	172	1 325	5.1	475	10	25
Oneida Nation of New York	380	19	101	1959	18	210	5.8	40	-	5
Onondaga	591	14	177	1959	12	271	5.4	81	-	-
Seneca	2 312	217	630	1963	78	1 040	5.3	301	51	74
Seneca Nation	163	4	77	1945	-	96	5.9	19	8	8
Tonawanda Band of Seneca	98	6	32	1961	4	49	5.5	22	3	6
Tuscarora	288	12	94	1947	16	100	5.1	45	-	10
Long Island	194	10	26	1966	9	82	5.1	37	-	-
Poospatuck	89	10	2	1976	-	24	4.3	21	-	-
Lumbee	182	17	58	1954	-	118	6.1	19	9	9
Nanticoke Lenni-Lenape	243	14	62	1961	-	111	5.4	3	-	-
Navajo	263	-	113	1949	50	73	4.0	94	8	8
Pueblo	182	7	81	1946	43	19	4.0	60	7	9
Seminole	161	-	43	1958	23	74	4.7	35	3	3
Shinnecock	353	53	76	1970	33	166	5.2	78	-	-
Sioux	443	6	153	1951	21	211	5.3	110	4	6
Sioux	253	6	90	1952	10	106	5.0	62	-	6
Teton Sioux	110	-	44	1950	-	67	6.4	18	4	-
Alaska Native	**181**	**10**	**70**	**1958**	**24**	**61**	**4.3**	**40**	**-**	**-**
Midwest Region	**24 734 532**	**2 025 249**	**5 172 179**	**1965**	**1 038 444**	**13 028 644**	**5.6**	**3 085 572**	**117 367**	**134 102**
American Indian and Alaska Native	**128 191**	**12 071**	**24 734**	**1970**	**9 518**	**48 059**	**5.0**	**22 981**	**1 939**	**1 705**
American Indian	**105 700**	**10 264**	**19 570**	**1971**	**7 279**	**39 871**	**5.0**	**17 726**	**1 641**	**1 440**
Apache	1 192	80	357	1956	85	486	5.1	219	23	35
Apache	960	71	296	1956	63	378	5.1	170	23	35
Arapahoe	99	8	28	1974	2	45	5.3	10	10	-
Arapahoe	57	8	19	1970	2	24	5.1	2	2	-
Arikara	125	9	29	1973	4	53	5.2	14	-	-
Blackfeet	1 405	104	326	1964	82	504	5.0	283	36	12
Brotherton	223	21	79	1956	13	84	5.1	30	-	-
Canadian and Latin American	3 127	190	832	1957	429	1 093	4.6	857	53	54
Canadian Indian	372	21	71	1963	21	142	4.7	79	-	-
Central American Indian	69	11	10	1971	18	19	3.4	36	-	10
Mexican American Indian	2 309	145	658	1956	349	762	4.5	662	51	44
South American Indian	182	-	54	1951	17	72	4.9	47	-	-
Spanish American Indian	153	6	26	1960	16	87	5.7	16	2	-
Cherokee	16 581	1 280	3 971	1963	762	7 220	5.2	2 410	205	204
Cherokee	15 554	1 205	3 788	1963	704	6 721	5.2	2 307	193	204
Eastern Cherokee	146	14	26	1970	16	45	5.0	23	7	-
Northern Cherokee Nation of Missouri and Arkansas	280	33	60	1966	2	179	6.0	14	5	-
Western Cherokee	419	20	73	1971	26	202	5.4	45	-	-
Cheyenne	375	20	80	1964	30	113	4.8	79	1	7
Cheyenne	296	16	70	1961	24	98	4.9	64	1	7
Northern Cheyenne	62	4	10	1974	2	15	4.2	11	-	-
Chickasaw	345	50	33	1973	14	116	4.9	34	-	-
Chippewa	28 955	3 213	4 443	1974	1 780	10 733	5.0	4 378	320	244
Bad River Band of the Lake Superior Tribe	888	99	181	1972	48	288	5.0	102	22	29
Bay Mills Indian Community of the Sault Ste. Marie Band	317	123	26	1992	12	160	5.5	25	2	2
Bois Forte/Nett Lake Band of Chippewa	467	80	107	1973	60	192	5.1	106	7	4
Chippewa	8 480	568	1 709	1968	612	3 080	5.0	1 478	72	49
Fond du Lac	553	59	104	1973	35	222	5.2	104	7	-
Grand Portage	210	32	15	1983	4	71	4.9	35	2	2
Grand Traverse Band of Ottawa and Chippewa Indians	820	141	130	1975	14	350	5.3	86	2	-
Keweenaw Bay Indian Community of the L'Anse and Ontonagon Bands	403	44	63	1974	8	143	5.1	66	1	3
Lac Court Oreilles Band of Lake Superior Chippewa	1 143	110	159	1975	71	398	5.0	168	13	3
Lac du Flambeau	515	96	26	1979	8	201	5.2	48	-	-

Table 34. **Physical Housing Characteristics of Housing Units With an American Indian and Alaska Native Householder for Selected American Indian and Alaska Native Tribes (One Tribe Reported): 2000**—Con.

[Data based on a sample (except Tables 79 and 80). For information on confidentiality protection, coverage, sampling error, and nonsampling error, see Appendix G. Tribes are shown if respondents reported only one tribe or as American Indian or Alaska Native only and met the specified threshold. For more information, see "How to Use This Census Report"]

Region Division	Occupied housing units	Year structure built			Rooms			No bedrooms or 1 bedroom	Lacking complete plumbing facilities	Lacking complete kitchen facilities
		1995 to March 2000	1939 or earlier	Median	1 or 2	6 or more	Median			
Midwest Region—Con.										
American Indian and Alaska Native—Con.										
American Indian—Con.										
Chippewa—Con.										
Lac Vieux Desert Band of Lake Superior Chippewa	51	16	-	1988	2	14	4.4	5	-	-
Lake Superior	101	2	30	1966	-	36	5.0	12	-	-
Leech Lake	1 471	151	164	1974	139	467	4.7	256	23	18
Mille Lacs	731	88	83	1977	59	310	5.1	146	14	10
Minnesota Chippewa	634	92	102	1976	57	323	5.5	108	10	6
Red Cliff Band of Lake Superior Chippewa	529	78	86	1976	45	214	5.1	83	17	10
Red Lake Band of Chippewa Indians	2 024	320	170	1979	131	519	4.7	280	63	53
Saginaw Chippewa	796	98	104	1974	18	406	5.5	70	5	7
St. Croix Chippewa	358	65	13	1983	31	153	5.3	38	-	-
Sault Ste. Marie Chippewa	2 706	273	555	1968	90	1 284	5.4	275	10	18
Sokoagon Chippewa	155	21	13	1985	3	50	4.9	25	-	-
Turtle Mountain Band	3 506	409	268	1978	196	1 071	4.9	497	36	12
White Earth	1 991	242	324	1975	126	746	5.0	354	14	18
Choctaw	1 463	140	298	1969	70	703	5.4	236	5	23
Choctaw	1 194	130	227	1971	61	531	5.2	198	-	14
Oklahoma Choctaw	209	10	61	1962	9	124	5.8	33	5	9
Comanche	242	37	62	1965	44	76	4.3	78	2	2
Comanche	242	37	62	1965	44	76	4.3	78	2	2
Cree	144	4	48	1955	8	52	4.9	46	-	-
Creek	686	76	157	1965	44	325	5.4	92	9	7
Muscogee Creek Nation	643	67	140	1964	44	313	5.5	85	9	-
Crow	173	14	49	1972	10	72	5.3	20	-	-
Delaware	379	34	124	1956	28	215	5.8	32	2	9
Delaware	304	27	102	1957	18	163	5.7	18	2	9
Hidatsa	100	3	-	1973	33	29	4.5	33	-	9
Iowa	251	6	42	1973	-	139	5.7	15	-	-
Iowa	166	6	33	1975	-	100	5.8	7	-	-
Iroquois	4 482	403	887	1967	205	1 913	5.2	654	5	33
Iroquois	211	4	75	1954	26	80	5.0	58	-	-
Mohawk	410	18	69	1959	34	220	5.6	75	-	6
Oneida Nation of New York	3 255	326	605	1969	126	1 362	5.2	450	-	22
Seneca	170	10	25	1970	9	78	5.3	26	-	-
Seneca-Cayuga	56	6	3	1965	-	24	5.3	5	-	-
Wyandotte	202	24	49	1966	10	88	5.3	24	3	3
Kickapoo	364	39	74	1968	10	143	5.1	31	23	5
Kickapoo	354	39	74	1969	-	143	5.1	21	23	5
Kiowa	122	16	28	1974	20	76	6.0	20	6	6
Kiowa	122	16	28	1974	20	76	6.0	20	6	6
Lumbee	476	49	66	1967	20	234	5.5	73	-	-
Menominee	2 237	158	376	1975	172	860	5.1	319	22	15
Miami	985	69	279	1960	32	542	5.7	105	12	12
Indiana Miami	181	32	28	1976	9	111	5.9	26	-	-
Miami	699	30	221	1956	23	385	5.7	77	12	12
Oklahoma Miami	93	7	20	1960	-	36	5.3	2	-	-
Navajo	733	82	221	1960	91	225	4.8	170	9	11
Omaha	882	95	215	1973	46	329	5.0	151	2	17
Oneida Tribe of Wisconsin	296	24	35	1970	46	141	5.4	54	-	11
Osage	250	20	44	1967	11	129	5.6	20	-	-
Ottawa	1 759	99	350	1966	101	681	5.0	249	21	14
Little River Band of Ottawa Indians of Michigan	302	25	73	1964	29	127	5.0	59	7	5
Little Traverse Bay Bands of Ottawa Indians of Michigan	463	22	63	1970	24	211	5.3	49	-	3
Ottawa	849	45	187	1963	41	278	4.8	134	14	6
Pawnee	135	2	19	1959	35	40	3.4	53	-	15
Pawnee	134	2	19	1958	35	40	3.4	52	-	15
Peoria	73	6	8	1975	-	53	6.4	3	-	-
Pima	78	12	18	1955	-	37	5.4	-	-	-
Ponca	262	39	93	1954	4	118	5.3	17	5	-
Ponca	188	31	81	1952	4	85	5.3	10	5	-
Potawatomi	2 321	302	394	1972	106	1 095	5.4	306	8	28
Citizen Potawatomi Nation	189	19	32	1978	2	100	5.7	30	-	-
Forest County Potawatomi Community	53	14	17	1990	1	40	6.5	3	-	-
Pokagon Band of Potawatomi Indians	196	5	52	1967	5	104	5.7	22	-	-
Potawatomi	1 432	217	225	1971	46	687	5.4	168	2	22
Prairie Band of Potawatomi Indians	371	36	52	1975	48	118	4.8	79	6	6
Pueblo	369	29	88	1961	-	168	5.3	60	-	-
Sac and Fox	596	189	112	1982	9	246	5.2	59	2	2
Sac and Fox	140	5	56	1952	-	66	5.4	22	-	-
Sac and Fox Tribe of the Mississippi in Iowa	394	168	54	1992	6	152	5.1	31	2	2
Seminole	213	14	55	1960	9	106	5.5	40	5	5
Seminole	179	14	55	1955	9	84	5.3	40	5	5
Shawnee	492	9	96	1967	41	179	4.8	110	8	8
Shawnee	436	9	84	1967	29	165	4.9	80	8	8
Shoshone	139	2	30	1968	23	50	5.1	29	2	2
Shoshone	133	2	30	1967	23	44	5.0	29	2	2
Sioux	21 038	2 246	2 801	1973	2 047	6 369	4.8	4 239	687	524
Cheyenne River Sioux	2 329	390	255	1976	202	668	4.8	444	43	28
Crow Creek Sioux	610	82	59	1975	50	206	5.0	96	9	7
Dakota Sioux	359	43	38	1975	44	112	4.3	105	7	2
Flandreau Santee Sioux	129	6	-	1980	3	76	5.8	9	-	-
Fort Peck Sioux	55	1	12	1958	-	14	4.9	10	-	-
Lower Brule Sioux	347	62	22	1981	73	62	4.3	134	7	11
Lower Sioux Indian Community of Minnesota Mdewakanton Sioux	176	15	41	1980	13	109	6.1	35	-	7
Mdewakanton Sioux	164	36	22	1983	8	119	6.5	8	-	-
Oglala Sioux	4 546	553	382	1974	513	1 104	4.6	995	362	267
Pine Ridge Sioux	188	25	34	1966	30	51	4.5	55	-	7
Rosebud Sioux	3 164	193	271	1973	326	846	4.5	639	93	77
Santee Sioux of Nebraska	579	58	120	1974	54	182	4.8	112	-	-
Sioux	2 050	132	601	1960	195	633	4.7	509	34	13
Sisseton Sioux	136	13	25	1971	27	36	4.7	57	14	11

Table 34. **Physical Housing Characteristics of Housing Units With an American Indian and Alaska Native Householder for Selected American Indian and Alaska Native Tribes (One Tribe Reported): 2000**—Con.

[Data based on a sample (except Tables 79 and 80). For information on confidentiality protection, coverage, sampling error, and nonsampling error, see Appendix G. Tribes are shown if respondents reported only one tribe or as American Indian or Alaska Native only and met the specified threshold. For more information, see "How to Use This Census Report"]

Region Division	Occupied housing units	Year structure built: 1995 to March 2000	Year structure built: 1939 or earlier	Year structure built: Median	Rooms: 1 or 2	Rooms: 6 or more	Rooms: Median	No bedrooms or 1 bedroom	Lacking complete plumbing facilities	Lacking complete kitchen facilities
Midwest Region—Con.										
American Indian and Alaska Native—Con.										
American Indian—Con.										
Sioux—Con.										
Sisseton-Wahpeton	1 434	87	290	1972	64	557	5.1	200	10	8
Spirit Lake Sioux (formerly Devils Lake Sioux)	588	83	59	1976	32	159	4.7	72	-	3
Standing Rock Sioux	2 104	268	199	1973	237	666	4.9	391	82	61
Teton Sioux	596	25	150	1967	47	240	5.0	101	6	4
Yankton Sioux	1 123	108	178	1973	93	337	4.8	204	18	18
Stockbridge-Munsee Community of Mohican Indians of Wisconsin	652	56	126	1970	25	212	5.0	105	5	2
Three Affiliated Tribes of North Dakota (Fort Bethold)	893	92	65	1976	74	268	5.0	112	-	-
Winnebago	1 971	354	363	1972	100	740	5.0	341	21	15
Ho-Chunk Nation of Wisconsin	1 167	285	244	1974	48	470	5.2	144	15	11
Nebraska Winnebago	74	6	6	1975	2	25	5.1	2	-	-
Winnebago	718	54	113	1969	50	233	4.7	195	6	4
Alaska Native	**600**	**80**	**136**	**1967**	**74**	**218**	**4.9**	**141**	**-**	**-**
Alaskan Athabascan	62	-	7	1959	-	42	5.9	-	-	-
Inupiat Eskimo	40	2	9	1956	3	7	3.2	17	-	-
Tlingit-Haida	106	8	13	1949	2	52	5.5	9	-	-
Tlingit	83	8	13	1949	2	46	5.8	2	-	-
East North Central Division	**17 244 063**	**1 374 162**	**3 598 335**	**1964**	**713 213**	**9 046 955**	**5.6**	**2 137 976**	**81 584**	**92 941**
American Indian and Alaska Native	**62 648**	**5 226**	**14 080**	**1964**	**3 977**	**25 295**	**5.1**	**10 428**	**652**	**599**
American Indian	**48 406**	**4 172**	**10 660**	**1966**	**2 708**	**20 011**	**5.2**	**7 308**	**447**	**462**
Apache	798	40	228	1958	42	337	5.2	124	23	19
Apache	655	38	193	1958	39	254	5.1	114	23	19
Blackfeet	968	66	228	1966	72	366	5.0	182	32	8
Brotherton	176	14	52	1959	-	68	5.2	6	-	-
Canadian and Latin American	2 349	140	613	1957	285	842	4.7	596	30	19
Canadian Indian	257	18	50	1963	21	93	4.7	58	-	-
Mexican American Indian	1 782	105	496	1956	227	597	4.6	463	28	19
South American Indian	138	-	38	1952	17	59	5.1	47	-	-
Spanish American Indian	105	6	16	1972	9	63	5.9	9	2	-
Cherokee	9 346	601	2 442	1961	438	3 917	5.2	1 430	92	100
Cherokee	8 930	580	2 370	1960	410	3 733	5.2	1 389	80	100
Eastern Cherokee	116	8	17	1969	8	40	5.1	15	7	-
Western Cherokee	115	2	25	1971	13	65	5.8	13	-	-
Cheyenne	148	11	43	1964	18	46	5.0	31	-	-
Cheyenne	129	7	35	1966	18	39	5.0	31	-	-
Chickasaw	131	22	16	1974	8	31	4.6	8	-	-
Chippewa	13 346	1 475	2 294	1972	492	5 605	5.2	1 598	85	88
Bad River Band of the Lake Superior Tribe	801	89	168	1973	42	250	5.0	85	22	29
Bay Mills Indian Community of the Sault Ste. Marie Band	317	123	26	1992	12	160	5.5	25	2	2
Chippewa	4 581	312	922	1964	165	1 885	5.2	612	26	26
Grand Traverse Band of Ottawa and Chippewa Indians	814	141	130	1975	14	344	5.2	86	2	-
Keweenaw Bay Indian Community of the L'Anse and Ontonagon Bands	388	44	63	1975	8	143	5.1	66	1	3
Lac Court Oreilles Band of Lake Superior Chippewa	1 004	103	131	1976	52	350	5.1	128	13	3
Lac du Flambeau	486	96	21	1981	8	194	5.2	48	-	-
Lac Vieux Desert Band of Lake Superior Chippewa	51	16	-	1988	2	14	4.4	5	-	-
Red Cliff Band of Lake Superior Chippewa	439	70	75	1976	30	177	5.1	55	4	6
Saginaw Chippewa	784	98	96	1975	18	398	5.5	70	5	7
St. Croix Chippewa	317	51	8	1984	17	135	5.3	24	-	-
Sault Ste. Marie Chippewa	2 669	264	549	1968	90	1 264	5.4	271	10	12
Sokoagon Chippewa	138	21	7	1986	3	33	4.7	25	-	-
White Earth	101	5	32	1952	-	47	5.4	-	-	-
Choctaw	668	61	149	1966	26	335	5.5	85	-	6
Choctaw	549	61	119	1968	26	270	5.4	70	-	6
Comanche	101	8	30	1959	23	35	4.3	42	2	2
Comanche	101	8	30	1959	23	35	4.3	42	2	2
Cree	108	-	40	1949	-	35	4.9	38	-	-
Creek	207	11	47	1957	17	119	6.0	17	2	-
Muscogee Creek Nation	190	9	37	1957	17	114	6.1	17	2	-
Delaware	183	12	74	1946	28	118	5.8	28	-	9
Iroquois	3 950	370	792	1967	172	1 686	5.2	532	-	22
Iroquois	182	4	69	1952	19	74	5.1	42	-	-
Mohawk	356	18	62	1958	20	218	5.9	51	-	6
Oneida Nation of New York	3 119	324	577	1970	126	1 288	5.2	423	-	16
Lumbee	401	30	64	1962	20	213	5.7	60	-	-
Menominee	2 199	158	363	1975	172	847	5.1	312	20	13
Miami	771	39	250	1958	32	435	5.8	103	12	12
Indiana Miami	167	32	26	1978	9	107	5.9	26	-	-
Miami	573	7	207	1952	23	306	5.7	77	12	12
Navajo	337	53	124	1954	31	142	5.1	60	-	-
Oneida Tribe of Wisconsin	269	24	35	1971	46	116	5.2	54	-	11
Ottawa	1 718	99	339	1965	94	658	5.0	242	21	14
Little River Band of Ottawa Indians of Michigan	296	25	73	1963	29	121	4.9	59	7	5
Little Traverse Bay Bands of Ottawa Indians of Michigan	463	22	63	1970	24	211	5.3	49	-	3
Ottawa	825	45	180	1963	41	265	4.8	134	14	6
Potawatomi	1 268	150	239	1971	38	650	5.6	136	2	13
Pokagon Band of Potawatomi Indians	196	5	52	1967	5	104	5.7	22	-	-
Potawatomi	875	118	144	1968	10	431	5.5	87	2	13
Pueblo	219	23	67	1959	-	115	5.6	23	-	-
Shawnee	347	9	77	1966	31	140	5.1	71	8	8
Shawnee	335	9	77	1966	19	140	5.2	59	8	8
Sioux	1 287	72	399	1958	109	432	4.9	291	10	17
Sioux	686	36	234	1956	62	223	4.8	193	8	8
Teton Sioux	216	8	65	1968	12	71	4.9	24	2	2

Table 34. **Physical Housing Characteristics of Housing Units With an American Indian and Alaska Native Householder for Selected American Indian and Alaska Native Tribes (One Tribe Reported): 2000**—Con.

[Data based on a sample (except Tables 79 and 80). For information on confidentiality protection, coverage, sampling error, and nonsampling error, see Appendix G. Tribes are shown if respondents reported only one tribe or as American Indian or Alaska Native only and met the specified threshold. For more information, see "How to Use This Census Report"]

Region Division	Occupied housing units	Year structure built			Rooms			No bedrooms or 1 bedroom	Lacking complete plumbing facilities	Lacking complete kitchen facilities
		1995 to March 2000	1939 or earlier	Median	1 or 2	6 or more	Median			
East North Central Division—Con.										
American Indian and Alaska Native—Con.										
American Indian—Con.										
Stockbridge-Munsee Community of Mohican Indians of Wisconsin	627	56	126	1969	25	212	5.1	105	5	2
Winnebago	1 223	296	260	1975	49	502	5.2	144	12	11
Ho-Chunk Nation of Wisconsin	1 082	281	219	1976	39	446	5.2	109	12	11
Winnebago	131	15	39	1963	10	48	5.0	35	-	-
Alaska Native	**391**	**53**	**94**	**1964**	**57**	**117**	**4.6**	**104**	**-**	**-**
West North Central Division	**7 490 469**	**651 087**	**1 573 844**	**1967**	**325 231**	**3 981 689**	**5.7**	**947 596**	**35 783**	**41 161**
American Indian and Alaska Native	**65 543**	**6 845**	**10 654**	**1972**	**5 541**	**22 764**	**4.9**	**12 553**	**1 287**	**1 106**
American Indian	**57 294**	**6 092**	**8 910**	**1973**	**4 571**	**19 860**	**4.9**	**10 418**	**1 194**	**978**
Apache	394	40	129	1952	43	149	5.0	95	-	16
Apache	305	33	103	1951	24	124	5.2	56	-	16
Arapahoe	73	-	12	1975	2	28	4.7	10	10	-
Arikara	123	9	29	1973	4	51	5.1	14	-	-
Blackfeet	437	38	98	1961	10	138	4.8	101	4	4
Canadian and Latin American	778	50	219	1959	144	251	4.3	261	23	35
Canadian Indian	115	3	21	1962	-	49	4.8	21	-	-
Mexican American Indian	527	40	162	1959	122	165	4.1	199	23	25
Cherokee	7 235	679	1 529	1968	324	3 303	5.3	980	113	104
Cherokee	6 624	625	1 418	1968	294	2 988	5.3	918	113	104
Northern Cherokee Nation of Missouri and Arkansas	238	30	51	1963	2	165	6.1	8	-	-
Western Cherokee	304	18	48	1970	13	137	5.2	32	-	-
Cheyenne	227	9	37	1964	12	67	4.5	48	1	7
Cheyenne	167	9	35	1958	6	59	4.8	33	1	7
Chickasaw	214	28	17	1971	6	85	5.1	26	-	-
Chippewa	15 609	1 738	2 149	1975	1 288	5 128	4.9	2 780	235	156
Bois Forte/Nett Lake Band of Chippewa	458	80	100	1973	60	183	5.0	106	7	4
Chippewa	3 899	256	787	1971	447	1 195	4.7	866	46	23
Fond du Lac	469	59	75	1977	15	180	5.2	74	7	-
Grand Portage	201	32	15	1985	4	71	4.9	35	2	2
Lac Court Oreilles Band of Lake Superior Chippewa	139	7	28	1968	19	48	4.5	40	-	-
Leech Lake	1 471	151	164	1974	139	467	4.7	256	23	18
Mille Lacs	697	88	81	1978	59	301	5.1	133	14	10
Minnesota Chippewa	541	74	82	1976	57	266	5.5	89	10	6
Red Lake Band of Chippewa Indians	2 003	313	170	1979	131	507	4.7	280	63	53
Turtle Mountain Band	3 425	396	261	1978	196	1 040	4.9	472	36	12
White Earth	1 890	237	292	1975	126	699	5.0	354	14	18
Choctaw	795	79	149	1971	44	368	5.3	151	5	17
Choctaw	645	69	108	1974	35	261	5.1	128	-	8
Oklahoma Choctaw	118	10	39	1961	9	82	6.1	18	5	9
Comanche	141	29	32	1972	21	41	4.3	36	-	-
Comanche	141	29	32	1972	21	41	4.3	36	-	-
Creek	479	65	110	1968	27	206	5.2	75	7	7
Muscogee Creek Nation	453	58	103	1967	27	199	5.3	68	7	-
Crow	120	8	22	1974	8	46	5.1	18	-	-
Delaware	196	22	50	1968	-	97	5.5	4	2	-
Delaware	187	19	46	1968	-	97	5.7	-	2	-
Hidatsa	98	3	-	1973	33	27	4.5	33	-	9
Iowa	245	6	42	1973	-	139	5.8	15	-	-
Iowa	160	6	33	1974	-	100	5.9	7	-	-
Iroquois	532	33	95	1967	33	227	5.2	122	5	11
Oneida Nation of New York	136	2	28	1958	-	74	5.7	27	-	6
Seneca-Cayuga	56	6	3	1965	-	24	5.3	5	-	-
Wyandotte	126	22	29	1972	5	55	5.3	19	3	3
Kickapoo	314	32	68	1969	-	137	5.2	19	5	5
Kickapoo	314	32	68	1969	-	137	5.2	19	5	5
Kiowa	61	7	10	1967	6	48	6.1	6	6	6
Kiowa	61	7	10	1967	6	48	6.1	6	6	6
Miami	214	30	29	1964	-	107	5.5	2	-	-
Miami	126	23	14	1965	-	79	5.8	-	-	-
Navajo	396	29	97	1963	60	83	4.6	110	9	11
Omaha	860	95	199	1974	46	317	5.0	141	2	17
Osage	204	12	44	1966	3	102	5.5	12	-	-
Ponca	260	39	93	1954	4	118	5.3	17	5	-
Ponca	188	31	81	1952	4	85	5.3	10	5	-
Potawatomi	1 053	152	155	1974	68	445	5.1	170	6	15
Citizen Potawatomi Nation	161	19	32	1976	2	81	5.5	30	-	-
Potawatomi	557	99	81	1973	36	256	5.3	81	-	9
Prairie Band of Potawatomi Indians	335	34	42	1975	30	108	4.8	59	6	6
Pueblo	150	6	21	1964	-	53	4.7	37	-	-
Sac and Fox	531	189	87	1985	9	203	5.1	59	2	2
Sac and Fox	107	5	36	1957	-	33	4.9	22	-	-
Sac and Fox Tribe of the Mississippi in Iowa	366	168	49	1993	6	146	5.2	31	2	2
Seminole	126	14	36	1962	9	58	5.2	29	5	5
Seminole	109	14	36	1957	9	51	5.1	29	5	5
Shawnee	145	-	19	1968	10	39	4.2	39	-	-
Shoshone	94	2	14	1973	3	48	5.6	7	2	2
Shoshone	88	2	14	1972	3	42	5.4	7	2	2
Sioux	19 751	2 174	2 402	1974	1 938	5 937	4.7	3 948	677	507
Cheyenne River Sioux	2 315	390	241	1976	190	666	4.8	432	43	28
Crow Creek Sioux	604	82	59	1975	50	200	5.0	96	9	7
Dakota Sioux	352	43	38	1975	44	112	4.2	105	7	2
Flandreau Santee Sioux	117	4	-	1979	3	76	6.0	9	-	-
Fort Peck Sioux	42	1	12	1971	-	11	4.6	10	-	-
Lower Brule Sioux	345	62	22	1981	73	60	4.3	134	7	11
Lower Sioux Indian Community of Minnesota Mdewakanton Sioux	174	15	39	1980	13	107	6.1	35	-	7
Mdewakanton Sioux	142	36	5	1987	8	100	6.5	8	-	-
Oglala Sioux	4 453	544	354	1974	506	1 066	4.5	986	362	267
Pine Ridge Sioux	179	25	25	1967	30	51	4.6	46	-	7
Rosebud Sioux	3 141	193	271	1973	326	846	4.5	632	93	77

Table 34. **Physical Housing Characteristics of Housing Units With an American Indian and Alaska Native Householder for Selected American Indian and Alaska Native Tribes (One Tribe Reported): 2000**—Con.

[Data based on a sample (except Tables 79 and 80). For information on confidentiality protection, coverage, sampling error, and nonsampling error, see Appendix G. Tribes are shown if respondents reported only one tribe or as American Indian or Alaska Native only and met the specified threshold. For more information, see "How to Use This Census Report"]

Region Division	Occupied housing units	Year structure built			Rooms			No bedrooms or 1 bedroom	Lacking complete plumbing facilities	Lacking complete kitchen facilities
		1995 to March 2000	1939 or earlier	Median	1 or 2	6 or more	Median			
West North Central Division—Con.										
American Indian and Alaska Native—Con.										
American Indian—Con.										
Sioux—Con.										
Santee Sioux of Nebraska	567	58	120	1973	46	182	4.8	102	-	-
Sioux	1 364	96	367	1962	133	410	4.6	316	26	5
Sisseton Sioux	120	13	25	1972	27	30	4.4	57	14	11
Sisseton-Wahpeton	1 403	77	276	1972	64	543	5.1	200	10	8
Spirit Lake Sioux (formerly Devils Lake Sioux)	579	83	59	1976	32	159	4.7	63	-	3
Standing Rock Sioux	2 081	268	198	1973	237	657	4.9	391	82	61
Teton Sioux	380	17	85	1967	35	169	5.1	77	4	2
Yankton Sioux	1 091	106	171	1974	91	326	4.8	195	18	11
Three Affiliated Tribes of North Dakota (Fort Bethold)	888	92	65	1976	74	265	5.0	112	-	-
Winnebago	748	58	103	1969	51	238	4.7	197	9	4
Ho-Chunk Nation of Wisconsin	85	4	25	1957	9	24	4.7	35	3	-
Nebraska Winnebago	64	6	4	1974	2	17	5.0	2	-	-
Winnebago	587	39	74	1970	40	185	4.6	160	6	4
Alaska Native	**209**	**27**	**42**	**1974**	**17**	**101**	**5.4**	**37**	**-**	**-**
South Region	**38 015 214**	**4 760 901**	**2 687 558**	**1976**	**2 157 018**	**17 934 712**	**5.4**	**5 045 205**	**246 082**	**228 124**
American Indian and Alaska Native	**246 528**	**29 506**	**19 491**	**1976**	**15 653**	**93 421**	**5.1**	**35 462**	**2 948**	**2 605**
American Indian	**201 012**	**24 393**	**15 801**	**1976**	**11 285**	**77 746**	**5.1**	**26 298**	**2 076**	**1 875**
Apache	3 157	354	330	1972	332	987	4.8	688	65	41
Apache	2 478	276	263	1972	237	756	4.8	497	48	31
Mescalero Apache	302	33	35	1973	49	99	4.6	89	-	-
Oklahoma Apache	65	4	4	1975	7	29	5.3	11	-	-
Arapahoe	365	25	37	1972	23	114	4.8	51	6	6
Arapahoe	332	19	35	1971	18	110	5.0	40	6	6
Blackfeet	1 733	172	153	1977	138	574	4.8	323	27	43
Caddo	774	51	77	1974	42	299	5.1	72	9	-
Caddo	668	42	48	1975	26	249	5.1	56	4	-
Canadian and Latin American	7 897	740	567	1974	1 793	1 752	3.9	2 941	143	129
Canadian Indian	241	51	9	1980	-	90	5.0	34	-	-
Central American Indian	468	36	50	1969	125	77	3.4	224	24	13
Mexican American Indian	5 604	555	421	1974	1 295	1 141	3.8	2 162	85	89
South American Indian	714	56	20	1980	159	203	4.4	229	14	7
Spanish American Indian	785	34	54	1970	201	217	4.0	273	20	20
Catawba Indian Nation	533	217	9	1992	34	185	5.0	42	2	2
Cherokee	70 752	8 488	5 944	1976	2 890	28 442	5.2	8 063	743	625
Cherokee	64 240	7 609	5 535	1976	2 688	25 715	5.2	7 555	671	588
Cherokees of Northeast Alabama	192	30	10	1978	-	75	5.2	-	-	-
Cherokees of Southeast Alabama	145	-	10	1966	-	83	5.8	14	-	-
Eastern Cherokee	2 592	363	66	1980	110	895	5.1	230	54	20
Echota Cherokee	1 225	170	78	1982	29	653	5.6	88	5	5
Four Winds Cherokee	226	41	11	1980	10	95	5.3	10	-	-
Northern Cherokee Nation of Missouri and Arkansas	224	23	48	1972	-	85	5.1	15	-	-
United Keetoowah Band of Cherokee	125	14	3	1978	6	34	5.0	6	3	3
Western Cherokee	1 445	164	159	1974	34	671	5.4	104	10	2
Cherokee Shawnee	160	10	21	1965	9	59	4.9	13	7	11
Cheyenne	968	69	78	1970	54	328	4.8	164	15	8
Cheyenne	880	67	69	1970	54	276	4.7	164	15	8
Cheyenne-Arapaho	704	30	67	1973	54	199	4.8	86	13	8
Chickahominy	427	46	30	1974	8	266	6.1	8	12	12
Chickahominy Indian Tribe	399	46	26	1974	8	254	6.2	8	12	12
Chickasaw	5 958	622	438	1976	268	2 448	5.2	728	58	51
Chippewa	1 820	208	98	1979	92	833	5.3	211	7	23
Chippewa	1 194	148	76	1978	35	558	5.4	116	7	23
Sault Ste. Marie Chippewa	129	-	9	1978	6	54	5.1	16	-	-
Chitimacha Tribe of Louisiana	288	45	2	1982	10	102	5.1	13	-	7
Choctaw	24 061	2 903	1 785	1976	1 071	9 441	5.2	2 743	217	201
Choctaw	17 598	2 035	1 433	1975	849	6 823	5.1	2 211	156	138
Mississippi Band of Choctaw	1 963	404	83	1983	92	625	5.1	177	31	31
Mowa Band of Choctaw	527	101	6	1984	10	242	5.4	26	7	-
Oklahoma Choctaw	3 903	351	263	1976	114	1 707	5.3	323	23	32
Choctaw-Apache Community of Ebarb	148	46	4	1985	6	58	5.1	11	-	-
Coharie	546	75	41	1976	6	260	5.4	32	-	-
Comanche	2 388	279	215	1975	137	854	5.0	350	16	18
Comanche	2 356	275	215	1975	137	845	5.0	350	16	18
Coushatta	608	184	39	1978	19	215	5.2	55	4	2
Alabama Coushatta Tribes of Texas	309	51	21	1975	7	84	5.1	32	4	2
Coushatta	299	133	18	1988	12	131	5.3	23	-	-
Creek	12 076	1 156	1 067	1975	526	5 044	5.2	1 395	78	127
Eastern Creek	368	22	25	1975	-	196	5.6	5	-	-
Lower Muscogee Creek Tama Tribal Town	368	38	20	1976	27	184	5.5	62	5	5
Machis Lower Creek Indian	60	11	4	1978	8	46	6.6	10	-	-
Muscogee Creek Nation	10 748	1 004	997	1975	489	4 338	5.2	1 286	71	119
Poarch Creek	408	67	21	1983	2	220	5.7	30	-	1
Crow	172	14	7	1968	-	61	4.9	19	2	-
Delaware	1 505	129	104	1975	30	643	5.3	115	2	9
Delaware	1 127	87	79	1974	30	525	5.4	83	2	6
Lenni-Lanape	195	34	8	1982	-	25	4.9	30	-	-
Eastern Tribes	1 670	310	126	1980	74	930	5.7	136	34	6
Meherrin Indian Tribe	234	22	2	1978	-	134	5.8	15	-	-
Southeastern Indians	531	88	46	1981	22	242	5.3	52	9	-
Tunica Biloxi	100	17	-	1983	8	51	5.5	8	-	-
Waccamaw Siouan	512	129	32	1983	17	369	6.2	32	19	6
Haliwa-Saponi	1 080	219	62	1980	37	486	5.3	62	38	19
United Houma Nation	2 036	204	169	1975	62	763	5.1	163	-	2
Iowa	150	23	29	1966	9	75	5.5	9	-	-
Iowa	103	20	23	1964	9	47	5.3	9	-	-
Indians of Person County	192	22	13	1970	-	133	6.2	-	-	-
Iroquois	3 263	529	270	1978	154	1 491	5.3	417	44	43
Iroquois	352	62	29	1977	9	150	5.1	62	4	4
Mohawk	895	143	76	1978	38	357	5.0	151	13	13

Table 34. **Physical Housing Characteristics of Housing Units With an American Indian and Alaska Native Householder for Selected American Indian and Alaska Native Tribes (One Tribe Reported): 2000**—Con.

[Data based on a sample (except Tables 79 and 80). For information on confidentiality protection, coverage, sampling error, and nonsampling error, see Appendix G. Tribes are shown if respondents reported only one tribe or as American Indian or Alaska Native only and met the specified threshold. For more information, see "How to Use This Census Report"]

Region Division	Occupied housing units	Year structure built			Rooms			No bedrooms or 1 bedroom	Lacking complete plumbing facilities	Lacking complete kitchen facilities
		1995 to March 2000	1939 or earlier	Median	1 or 2	6 or more	Median			
South Region—Con.										
American Indian and Alaska Native—Con.										
American Indian—Con.										
Iroquois—Con.										
Oneida Nation of New York	281	39	27	1981	4	167	5.9	4	4	4
Seneca	412	61	24	1980	9	203	5.5	19	2	-
Seneca-Cayuga	259	33	47	1974	22	124	5.4	47	-	-
Tuscarora	545	123	23	1981	17	259	5.4	51	16	18
Wyandotte	263	44	21	1981	10	103	5.3	15	3	2
Kaw	273	5	38	1977	7	115	5.3	26	2	2
Kickapoo	471	72	38	1980	96	103	4.5	154	26	21
Kickapoo	438	72	38	1981	92	86	4.5	142	26	21
Kiowa	1 919	147	141	1974	118	593	4.9	291	8	40
Kiowa	1 817	138	141	1974	101	561	4.9	268	8	40
Oklahoma Kiowa	102	9	-	1976	17	32	5.1	23	-	-
Lumbee	17 585	3 118	646	1980	507	6 880	5.2	1 185	128	56
Mattaponi	163	17	15	1980	-	103	5.9	-	5	5
Mattaponi Indian Tribe	122	9	15	1978	-	69	5.8	-	5	5
Miami	276	28	16	1977	-	124	5.4	6	-	-
Miami	198	28	6	1981	-	96	5.5	-	-	-
Micmac	180	5	24	1980	17	68	5.1	35	-	-
Micmac	170	5	24	1979	7	68	5.2	25	-	-
Monacan Indian Nation	267	45	30	1981	-	144	5.8	19	7	-
Nanticoke	334	33	31	1966	16	187	5.8	57	-	-
Navajo	1 444	171	126	1976	157	460	4.5	367	2	1
Osage	1 773	145	227	1971	89	809	5.4	243	2	27
Otoe-Missouria	416	47	11	1973	28	139	5.0	72	6	6
Ottawa	399	46	22	1977	27	172	5.2	53	6	6
Ottawa	256	26	9	1977	9	121	5.4	20	6	6
Pawnee	569	33	59	1970	40	117	4.6	80	4	2
Pawnee	564	33	59	1971	40	117	4.6	78	4	2
Peoria	197	20	31	1963	-	78	5.1	-	-	-
Peoria	124	20	13	1965	-	33	4.7	-	-	-
Piscataway	334	39	24	1979	5	210	6.9	32	-	-
Ponca	493	24	42	1970	13	195	5.2	68	5	12
Ponca	462	24	42	1968	13	177	5.1	67	5	12
Potawatomi	2 147	251	231	1976	109	950	5.3	202	16	12
Citizen Potawatomi Nation	405	19	73	1973	18	230	5.7	35	-	6
Potawatomi	1 691	206	152	1976	91	692	5.2	167	10	-
Pueblo	884	84	42	1974	43	344	5.1	135	1	1
Hopi	130	9	14	1970	4	46	5.1	13	-	-
Pueblo	134	8	3	1972	16	39	4.7	43	-	-
Ysleta Del Sur Pueblo of Texas	291	13	18	1975	4	132	5.3	33	1	1
Quapaw	219	47	25	1974	9	108	5.5	16	-	-
Sac and Fox	672	88	49	1979	39	274	5.2	79	6	3
Sac and Fox	460	83	36	1980	21	200	5.3	31	6	3
Sac and Fox Nation, Oklahoma	150	-	5	1976	18	54	5.1	36	-	-
Seminole	3 180	254	297	1975	204	996	4.9	486	36	31
Florida Seminole	280	55	-	1982	21	117	5.2	25	-	-
Oklahoma Seminole	139	27	14	1975	-	41	5.0	2	-	-
Seminole	2 749	172	283	1974	183	833	4.8	459	36	31
Shawnee	1 433	159	201	1976	71	607	5.3	148	3	18
Absentee Shawnee Tribe of Indians of Oklahoma	563	58	56	1978	26	228	5.3	43	-	-
Eastern Shawnee	205	15	45	1972	16	109	5.6	41	-	11
Shawnee	661	86	100	1975	29	270	5.2	64	3	7
Shoshone	216	38	4	1974	11	70	4.9	26	-	-
Shoshone	186	11	4	1970	11	70	5.1	26	-	-
Sioux	2 422	324	130	1977	234	827	4.9	393	15	34
Oglala Sioux	184	41	7	1980	38	52	4.5	57	-	-
Sioux	1 417	229	94	1978	124	475	4.9	196	15	29
Teton Sioux	252	20	12	1975	12	126	5.5	39	-	5
Tonkawa	77	2	14	1976	-	29	5.2	-	-	-
Ute	87	9	2	1973	15	35	5.2	15	2	2
Wichita	278	62	12	1976	23	102	5.1	51	9	9
Wichita	278	62	12	1976	23	102	5.1	51	9	9
Winnebago	116	18	5	1983	-	30	5.1	20	-	-
Yaqui	147	32	16	1972	-	78	5.7	6	-	-
Yaqui	120	21	16	1970	-	69	6.0	6	-	-
Alaska Native	**957**	**98**	**49**	**1976**	**92**	**295**	**4.6**	**211**	**13**	**13**
Alaskan Athabascan	139	10	-	1976	16	40	4.8	29	7	-
Alaskan Athabascan	56	10	-	1979	6	14	4.8	10	-	-
Aleut	132	13	-	1983	-	41	4.9	9	-	-
Eskimo Tribes	81	2	2	1973	5	36	5.0	8	-	-
Eskimo	73	2	2	1975	5	28	4.6	8	-	-
Tlingit-Haida	166	15	23	1973	13	45	4.6	19	5	5
Tlingit	123	7	16	1972	6	41	4.3	12	5	5
South Atlantic Division	**19 973 752**	**2 528 760**	**1 409 625**	**1977**	**1 128 043**	**9 771 326**	**5.4**	**2 562 113**	**115 332**	**105 972**
American Indian and Alaska Native	**84 917**	**11 593**	**5 541**	**1978**	**5 416**	**34 355**	**5.1**	**11 317**	**1 068**	**692**
American Indian	**63 884**	**9 232**	**3 957**	**1978**	**3 491**	**26 620**	**5.2**	**7 551**	**677**	**398**
Apache	849	56	91	1973	40	297	5.0	92	19	11
Apache	715	56	74	1973	29	245	5.0	71	19	11
Blackfeet	931	89	61	1978	49	326	4.8	189	7	22
Canadian and Latin American	2 948	204	190	1975	760	628	3.8	1 108	70	41
Canadian Indian	134	30	7	1970	-	75	5.7	2	-	-
Central American Indian	330	31	43	1970	96	54	3.4	157	11	-
Mexican American Indian	1 549	88	98	1974	360	234	3.8	593	45	26
South American Indian	568	48	13	1981	146	171	4.6	180	7	-
Spanish American Indian	352	7	24	1970	153	94	3.1	171	7	15
Catawba Indian Nation	486	217	9	1993	27	185	5.1	27	2	2
Cherokee	18 036	2 280	1 261	1978	855	7 597	5.2	2 037	196	77
Cherokee	14 969	1 905	1 160	1977	732	6 495	5.2	1 786	142	57
Eastern Cherokee	2 394	315	38	1980	110	816	5.1	198	54	20
Western Cherokee	255	23	19	1979	-	120	5.4	6	-	-
Cheyenne	131	17	-	1967	2	47	5.0	30	-	-

Table 34. **Physical Housing Characteristics of Housing Units With an American Indian and Alaska Native Householder for Selected American Indian and Alaska Native Tribes (One Tribe Reported): 2000**—Con.

[Data based on a sample (except Tables 79 and 80). For information on confidentiality protection, coverage, sampling error, and nonsampling error, see Appendix G. Tribes are shown if respondents reported only one tribe or as American Indian or Alaska Native only and met the specified threshold. For more information, see "How to Use This Census Report"]

Region Division	Occupied housing units	Year structure built			Rooms			No bedrooms or 1 bedroom	Lacking complete plumbing facilities	Lacking complete kitchen facilities
		1995 to March 2000	1939 or earlier	Median	1 or 2	6 or more	Median			
South Atlantic Division—Con.										
American Indian and Alaska Native—Con.										
American Indian—Con.										
Chickahominy	400	46	30	1974	-	266	6.3	-	4	4
Chickahominy Indian Tribe	372	46	26	1974	-	254	6.3	-	4	4
Chickasaw	277	46	19	1981	14	157	5.9	28	-	-
Chippewa	1 089	120	57	1980	57	493	5.3	125	7	7
Chippewa	673	87	46	1980	15	320	5.4	65	7	7
Choctaw	1 138	184	48	1980	53	620	5.7	145	17	-
Choctaw	914	130	48	1979	53	473	5.6	110	17	-
Oklahoma Choctaw	194	24	-	1981	-	126	6.4	26	-	-
Coharie	526	67	41	1976	6	248	5.4	32	-	-
Comanche	95	7	19	1973	9	22	4.7	20	-	-
Comanche	95	7	19	1973	9	22	4.7	20	-	-
Creek	2 371	260	172	1977	80	1 219	5.6	230	14	32
Eastern Creek	293	20	16	1976	-	146	5.5	5	-	-
Lower Muscogee Creek Tama Tribal Town	337	38	8	1977	27	158	5.4	57	5	5
Muscogee Creek Nation	1 608	192	142	1977	53	839	5.6	160	9	27
Delaware	300	49	23	1980	-	104	5.2	15	-	-
Lenni-Lanape	125	28	8	1983	-	13	4.9	15	-	-
Eastern Tribes	1 519	293	107	1980	66	873	5.8	128	28	6
Meherrin Indian Tribe	234	22	2	1978	-	134	5.8	15	-	-
Southeastern Indians	521	88	46	1982	22	236	5.3	52	9	-
Waccamaw Siouan	512	129	32	1983	17	369	6.2	32	19	6
Haliwa-Saponi	1 061	219	53	1981	37	486	5.4	56	38	19
Indians of Person County	192	22	13	1970	-	133	6.2	-	-	-
Iroquois	2 043	367	141	1980	88	1 007	5.5	231	23	23
Iroquois	233	46	25	1975	-	118	5.5	31	-	-
Mohawk	661	126	45	1979	32	287	5.2	102	7	7
Oneida Nation of New York	187	27	7	1983	-	116	6.5	-	-	-
Seneca	223	23	15	1978	9	120	5.7	17	-	-
Tuscarora	513	117	12	1981	17	239	5.4	51	16	16
Lumbee	17 333	3 093	638	1980	498	6 793	5.2	1 165	128	56
Mattaponi	148	17	15	1980	-	98	5.9	-	5	5
Mattaponi Indian Tribe	112	9	15	1980	-	69	5.9	-	5	5
Monacan Indian Nation	246	45	30	1978	-	129	5.7	19	7	-
Nanticoke	326	33	31	1967	8	187	5.8	49	-	-
Navajo	501	83	51	1976	32	185	4.7	107	-	-
Osage	180	26	8	1974	-	123	6.6	6	-	-
Piscataway	333	39	24	1979	5	209	6.9	32	-	-
Potawatomi	266	51	45	1979	17	177	6.1	30	-	-
Potawatomi	190	21	27	1981	17	107	5.7	30	-	-
Pueblo	176	35	-	1980	11	76	5.1	29	-	-
Seminole	1 006	152	64	1981	59	320	4.8	176	13	4
Florida Seminole	270	55	-	1982	14	115	5.2	18	-	-
Seminole	718	97	64	1981	45	200	4.6	158	13	4
Shawnee	272	13	55	1971	9	138	5.5	27	-	4
Shawnee	245	13	46	1970	9	111	5.4	27	-	4
Sioux	1 147	178	54	1978	104	446	5.1	163	-	4
Sioux	682	142	29	1980	37	273	5.2	65	-	4
Teton Sioux	153	7	11	1971	7	75	5.4	29	-	-
Alaska Native	**506**	**35**	**21**	**1979**	**36**	**168**	**4.7**	**86**	**5**	**5**
East South Central Division	**6 607 066**	**873 257**	**548 139**	**1975**	**215 153**	**3 264 936**	**5.5**	**629 373**	**49 307**	**41 617**
American Indian and Alaska Native	**21 353**	**3 225**	**1 782**	**1977**	**920**	**8 589**	**5.1**	**2 416**	**259**	**231**
American Indian	**16 444**	**2 639**	**1 341**	**1978**	**607**	**6 813**	**5.2**	**1 671**	**201**	**190**
Apache	280	41	52	1967	15	115	4.9	51	16	7
Apache	233	23	47	1965	7	103	5.2	43	16	7
Blackfeet	292	57	33	1980	25	97	4.6	30	-	-
Canadian and Latin American	209	50	7	1977	15	28	3.8	64	-	7
Mexican American Indian	163	38	7	1976	5	28	3.9	31	-	7
Cherokee	7 968	1 117	735	1976	216	3 480	5.3	809	87	75
Cherokee	6 413	897	615	1975	187	2 665	5.2	710	82	70
Cherokees of Northeast Alabama	130	30	10	1966	-	54	5.2	-	-	-
Eastern Cherokee	126	32	22	1967	-	59	5.4	21	-	-
Echota Cherokee	1 102	149	60	1982	29	586	5.7	76	5	5
Chickasaw	171	16	7	1968	8	77	5.3	28	8	8
Chippewa	202	23	19	1980	15	98	5.5	15	-	7
Chippewa	147	19	19	1978	7	76	5.6	7	-	7
Choctaw	2 812	629	91	1984	72	937	5.1	198	30	29
Choctaw	951	184	45	1982	36	352	5.1	113	11	11
Mississippi Band of Choctaw	1 314	349	37	1987	26	341	5.1	68	12	18
Mowa Band of Choctaw	484	78	6	1983	10	228	5.4	17	7	-
Creek	1 445	258	99	1978	47	781	5.7	100	-	1
Machis Lower Creek Indian	60	11	4	1978	8	46	6.6	10	-	-
Muscogee Creek Nation	978	176	77	1975	37	502	5.6	63	-	-
Poarch Creek	280	57	13	1986	2	153	5.8	22	-	1
Iroquois	257	50	31	1979	14	105	5.1	14	6	6
Lumbee	116	7	6	1976	-	63	5.6	-	-	-
Navajo	142	6	27	1973	3	39	4.6	13	-	1
Sioux	303	38	22	1974	27	94	5.0	39	11	23
Sioux	171	25	22	1968	13	40	4.8	25	11	23
West South Central Division	**11 434 396**	**1 358 884**	**729 794**	**1976**	**813 822**	**4 898 450**	**5.2**	**1 853 719**	**81 443**	**80 535**
American Indian and Alaska Native	**140 258**	**14 688**	**12 168**	**1975**	**9 317**	**50 477**	**5.0**	**21 729**	**1 621**	**1 682**
American Indian	**120 684**	**12 522**	**10 503**	**1975**	**7 187**	**44 313**	**5.1**	**17 076**	**1 198**	**1 287**
Apache	2 028	257	187	1972	277	575	4.7	545	30	23
Apache	1 530	197	142	1972	201	408	4.7	383	13	13
Mescalero Apache	238	25	20	1974	41	86	4.8	71	-	-
Oklahoma Apache	50	4	4	1970	7	14	4.8	11	-	-
Arapahoe	298	14	31	1972	23	77	4.7	51	-	-
Arapahoe	265	8	29	1971	18	73	4.8	40	-	-
Blackfeet	510	26	59	1975	64	151	4.8	104	20	21
Caddo	664	51	62	1973	42	257	5.1	58	9	-
Caddo	573	42	48	1973	26	207	5.1	42	4	-
Canadian and Latin American	4 740	486	370	1974	1 018	1 096	4.0	1 769	73	81

Table 34. **Physical Housing Characteristics of Housing Units With an American Indian and Alaska Native Householder for Selected American Indian and Alaska Native Tribes (One Tribe Reported): 2000**—Con.

[Data based on a sample (except Tables 79 and 80). For information on confidentiality protection, coverage, sampling error, and nonsampling error, see Appendix G. Tribes are shown if respondents reported only one tribe or as American Indian or Alaska Native only and met the specified threshold. For more information, see "How to Use This Census Report"]

Region Division	Occupied housing units	Year structure built			Rooms			No bedrooms or 1 bedroom	Lacking complete plumbing facilities	Lacking complete kitchen facilities
		1995 to March 2000	1939 or earlier	Median	1 or 2	6 or more	Median			
West South Central Division—Con.										
American Indian and Alaska Native—Con.										
American Indian—Con.										
Canadian and Latin American—Con.										
Central American Indian	138	5	7	1967	29	23	3.3	67	13	13
Mexican American Indian	3 892	429	316	1974	930	879	3.9	1 538	40	56
South American Indian	130	8	7	1973	8	32	4.2	33	7	7
Spanish American Indian	428	27	30	1970	43	123	4.5	97	13	5
Cherokee	44 748	5 091	3 948	1975	1 819	17 365	5.1	5 217	460	473
Cherokee	42 858	4 807	3 760	1975	1 769	16 555	5.1	5 059	447	461
Eastern Cherokee	72	16	6	1966	-	20	5.0	11	-	-
Four Winds Cherokee	220	41	5	1981	10	89	5.2	10	-	-
Northern Cherokee Nation of Missouri and Arkansas	196	23	32	1973	-	85	5.2	15	-	-
United Keetoowah Band of Cherokee	114	3	3	1977	6	34	5.1	6	3	3
Western Cherokee	1 121	141	127	1973	34	507	5.3	98	10	2
Cherokee Shawnee	140	-	21	1964	9	57	4.9	13	7	11
Cheyenne	786	33	63	1970	37	281	4.9	108	8	8
Cheyenne	720	31	54	1970	37	236	4.8	108	8	8
Cheyenne-Arapaho	704	30	67	1973	54	199	4.8	86	13	8
Chickasaw	5 510	560	412	1976	246	2 214	5.2	672	50	43
Chippewa	529	65	22	1977	20	242	5.3	71	-	9
Chippewa	374	42	11	1976	13	162	5.3	44	-	9
Chitimacha Tribe of Louisiana	261	45	2	1980	10	94	5.1	13	-	7
Choctaw	20 111	2 090	1 646	1975	946	7 884	5.2	2 400	170	172
Choctaw	15 733	1 721	1 340	1975	760	5 998	5.1	1 988	128	127
Mississippi Band of Choctaw	642	48	46	1974	66	277	5.2	109	19	13
Oklahoma Choctaw	3 666	315	260	1975	114	1 565	5.3	297	23	32
Choctaw-Apache Community of Ebarb	148	46	4	1985	6	58	5.1	11	-	-
Comanche	2 252	256	193	1975	128	798	5.0	330	16	18
Comanche	2 220	252	193	1975	128	789	5.0	330	16	18
Coushatta	599	184	39	1978	19	206	5.1	55	4	2
Alabama Coushatta Tribes of Texas	309	51	21	1975	7	84	5.1	32	4	2
Coushatta	290	133	18	1989	12	122	5.3	23	-	-
Creek	8 260	638	796	1974	399	3 044	5.1	1 065	64	94
Muscogee Creek Nation	8 162	636	778	1974	399	2 997	5.1	1 063	62	92
Delaware	1 131	64	81	1974	30	511	5.4	93	2	9
Delaware	1 010	63	79	1974	30	467	5.4	83	2	6
Eastern Tribes	137	17	19	1975	8	57	5.2	8	6	-
Tunica Biloxi	91	17	-	1982	8	42	5.3	8	-	-
United Houma Nation	1 884	197	152	1975	46	686	5.1	137	-	2
Iowa	69	9	12	1971	7	19	4.9	7	-	-
Iowa	47	6	12	1964	7	16	5.2	7	-	-
Iroquois	963	112	98	1976	52	379	5.1	172	15	14
Mohawk	150	15	17	1975	-	33	4.1	43	-	-
Seneca	99	9	-	1977	-	37	5.2	2	2	-
Seneca-Cayuga	252	33	47	1974	22	117	5.3	47	-	-
Wyandotte	222	33	5	1980	10	81	5.2	15	3	2
Kaw	242	5	38	1977	7	93	5.1	26	2	2
Kickapoo	428	64	28	1981	86	95	4.3	144	26	21
Kickapoo	395	64	28	1982	82	78	4.3	132	26	21
Kiowa	1 871	147	141	1974	118	577	4.9	281	8	40
Kiowa	1 769	138	141	1974	101	545	4.9	258	8	40
Oklahoma Kiowa	102	9	-	1976	17	32	5.1	23	-	-
Miami	167	13	10	1972	-	74	5.4	-	-	-
Miami	109	13	6	1974	-	56	5.6	-	-	-
Navajo	801	82	48	1977	122	236	4.4	247	2	-
Osage	1 575	111	219	1970	89	668	5.3	237	2	27
Otoe-Missouria	399	37	11	1973	28	129	4.9	72	6	6
Ottawa	196	20	9	1975	17	83	5.2	28	6	6
Ottawa	133	20	9	1970	9	72	5.6	15	6	6
Pawnee	494	33	53	1972	40	87	4.5	80	4	2
Pawnee	489	33	53	1972	40	87	4.5	78	4	2
Peoria	179	20	31	1964	-	70	5.1	-	-	-
Peoria	114	20	13	1964	-	33	4.6	-	-	-
Ponca	468	24	42	1969	13	177	5.1	61	5	5
Ponca	437	24	42	1967	13	159	5.1	60	5	5
Potawatomi	1 815	192	186	1975	92	741	5.2	172	6	12
Citizen Potawatomi Nation	344	3	55	1975	18	183	5.6	35	-	6
Potawatomi	1 448	185	125	1976	74	558	5.2	137	-	-
Pueblo	665	49	42	1973	32	241	5.1	98	1	1
Ysleta Del Sur Pueblo of Texas	279	13	18	1975	4	120	5.2	33	1	1
Quapaw	212	47	18	1975	9	101	5.4	16	-	-
Sac and Fox	628	78	45	1978	39	259	5.2	79	6	3
Sac and Fox	450	73	36	1980	21	200	5.3	31	6	3
Sac and Fox Nation, Oklahoma	150	-	5	1976	18	54	5.1	36	-	-
Seminole	2 127	94	232	1973	130	660	4.9	295	23	27
Oklahoma Seminole	133	27	14	1975	-	41	5.0	2	-	-
Seminole	1 991	67	218	1973	130	617	4.9	293	23	27
Shawnee	1 035	98	125	1977	57	399	5.2	110	3	14
Absentee Shawnee Tribe of Indians of Oklahoma	554	58	47	1978	26	219	5.2	43	-	-
Eastern Shawnee	178	6	45	1968	16	82	5.3	41	-	11
Shawnee	303	34	33	1977	15	98	5.1	26	3	3
Sioux	972	108	54	1976	103	287	4.7	191	4	7
Sioux	564	62	43	1977	74	162	4.6	106	4	2
Teton Sioux	66	-	1	1980	5	31	5.3	10	-	5
Tonkawa	77	2	14	1976	-	29	5.2	-	-	-
Wichita	251	51	12	1976	15	102	5.3	43	9	9
Wichita	251	51	12	1976	15	102	5.3	43	9	9
Alaska Native	**388**	**60**	**20**	**1971**	**47**	**96**	**4.3**	**116**	**8**	**8**
West Region	**22 444 733**	**2 248 029**	**2 051 936**	**1973**	**2 571 828**	**9 476 706**	**5.1**	**4 679 164**	**176 065**	**222 138**
American Indian and Alaska Native	**337 936**	**38 687**	**24 841**	**1976**	**55 945**	**93 780**	**4.5**	**90 369**	**27 932**	**25 300**
American Indian	**261 727**	**31 759**	**18 461**	**1976**	**41 531**	**75 284**	**4.6**	**67 164**	**20 845**	**18 835**
Apache	12 941	1 461	888	1977	1 824	3 527	4.6	3 187	663	636

Table 34. **Physical Housing Characteristics of Housing Units With an American Indian and Alaska Native Householder for Selected American Indian and Alaska Native Tribes (One Tribe Reported): 2000**—Con.

[Data based on a sample (except Tables 79 and 80). For information on confidentiality protection, coverage, sampling error, and nonsampling error, see Appendix G. Tribes are shown if respondents reported only one tribe or as American Indian or Alaska Native only and met the specified threshold. For more information, see "How to Use This Census Report"]

Region Division	Occupied housing units	Year structure built			Rooms			No bedrooms or 1 bedroom	Lacking complete plumbing facilities	Lacking complete kitchen facilities
		1995 to March 2000	1939 or earlier	Median	1 or 2	6 or more	Median			
West Region—Con.										
American Indian and Alaska Native—Con.										
American Indian—Con.										
Apache—Con.										
Apache	5 040	449	620	1970	718	1 621	4.5	1 335	126	178
Chiricahua	313	31	27	1971	26	92	4.6	79	8	4
Jicarilla Apache	915	170	18	1981	97	262	4.9	200	19	8
Mescalero Apache	1 406	157	148	1975	102	554	5.1	207	28	19
Payson Tonto Apache	47	14	-	1987	6	16	4.9	10	-	-
San Carlos Apache	2 302	239	24	1981	292	488	4.7	519	222	203
White Mountain Apache	2 862	401	29	1983	541	494	4.1	788	260	224
Arapahoe	1 445	166	52	1977	200	398	4.5	287	62	67
Arapahoe	347	28	14	1972	53	109	4.4	72	11	18
Northern Arapahoe	1 090	138	38	1978	141	289	4.6	209	51	49
Arikara	91	-	-	1976	22	26	4.8	22	8	8
Assiniboine	1 187	113	76	1976	64	429	5.0	135	13	7
Assiniboine	749	73	65	1975	59	294	5.1	93	-	-
Fort Belknap Assiniboine	335	20	-	1979	5	97	4.9	31	13	7
Fort Peck Assiniboine	103	20	11	1977	-	38	5.1	11	-	-
Assiniboine Sioux	439	21	45	1973	51	169	5.2	81	7	7
Assiniboine Sioux	331	21	36	1973	48	115	5.1	78	7	7
Fort Peck Assiniboine and Sioux	108	-	9	1973	3	54	5.5	3	-	-
Blackfeet	5 844	563	486	1974	529	2 025	4.8	1 062	90	125
Caddo	158	11	20	1970	27	54	4.4	48	5	-
Caddo	146	11	20	1970	27	42	4.2	48	5	-
Cahuilla	702	134	13	1980	67	289	5.0	159	17	22
Cahuilla	306	52	-	1974	45	118	4.4	103	13	11
Morongo Band of Cahuilla Mission Indians	277	74	3	1979	9	131	5.4	33	-	9
California Tribes	260	11	15	1974	24	94	5.0	39	3	3
Yuki	94	4	3	1969	13	33	4.8	16	3	3
Canadian and Latin American	15 113	1 042	1 477	1969	4 623	3 240	3.4	6 563	330	368
Canadian Indian	461	58	47	1975	101	167	4.7	130	38	27
Central American Indian	469	35	50	1965	217	38	2.8	229	13	10
Mexican American Indian	11 935	790	1 175	1969	3 874	2 405	3.3	5 496	247	303
South American Indian	653	54	103	1973	164	177	3.9	260	15	11
Spanish American Indian	1 472	105	97	1968	250	433	4.5	406	17	17
Chehalis	144	8	12	1973	11	63	5.2	26	-	-
Chemakuan	190	45	11	1985	6	82	5.3	11	5	2
Quileute	147	40	4	1988	6	58	5.2	11	5	2
Chemehuevi	264	31	7	1981	13	148	5.7	42	-	-
Cherokee	20 897	2 176	2 082	1973	1 928	7 939	5.0	3 963	203	261
Cherokee	19 688	2 021	1 950	1973	1 867	7 451	5.0	3 792	190	261
Eastern Cherokee	187	52	17	1978	8	68	5.1	12	2	-
Northern Cherokee Nation of Missouri and Arkansas	151	39	10	1981	11	89	6.0	24	-	-
Western Cherokee	635	44	74	1972	32	250	4.9	103	7	-
Cheyenne	1 739	67	109	1976	211	551	4.8	382	42	47
Cheyenne	428	33	30	1973	48	108	4.3	112	3	-
Northern Cheyenne	1 282	34	79	1976	163	443	4.9	270	39	47
Cheyenne-Arapaho	105	11	2	1982	32	6	4.0	36	-	-
Chickasaw	1 235	124	113	1974	135	472	4.9	263	89	94
Chinook	279	54	29	1976	20	103	4.7	85	3	-
Chinook	264	45	29	1975	13	103	4.8	78	-	-
Chippewa	5 526	517	661	1971	502	2 107	4.9	1 098	53	77
Chippewa	3 280	281	394	1972	334	1 174	4.8	692	39	75
Little Shell Chippewa	434	26	79	1961	26	192	5.2	63	2	-
Sault Ste. Marie Chippewa	194	46	24	1971	8	82	4.8	29	-	-
Turtle Mountain Band	828	58	94	1968	46	383	5.3	119	2	2
White Earth	192	19	30	1963	20	34	4.6	63	4	-
Choctaw	5 510	539	471	1973	474	2 170	5.0	1 104	74	49
Choctaw	4 494	409	408	1973	416	1 716	4.9	945	63	49
Oklahoma Choctaw	922	105	63	1973	58	405	5.3	145	11	-
Chumash	1 148	39	85	1972	172	365	4.7	320	9	39
Chumash	1 095	35	74	1972	157	334	4.7	305	9	39
Coeur D'Alene	514	76	64	1980	8	256	5.5	42	3	3
Colorado River Indian	481	32	8	1980	23	157	5.1	46	6	-
Colville	2 721	196	278	1974	218	974	5.0	397	40	25
Comanche	994	107	92	1973	107	342	4.8	243	18	18
Comanche	994	107	92	1973	107	342	4.8	243	18	18
Confederated Tribes of the Siletz Reservation	498	95	42	1977	53	193	5.0	78	4	-
Coquille	122	36	20	1989	25	54	5.0	25	8	8
Costanoan	411	5	31	1970	57	171	5.2	83	-	6
Cowlitz	463	66	89	1973	18	262	5.9	36	2	2
Cree	417	60	66	1976	35	116	4.8	97	11	-
Creek	1 551	123	146	1972	150	651	5.1	289	7	7
Muscogee Creek Nation	1 496	113	143	1972	150	636	5.1	289	7	7
Crow	1 925	164	197	1974	167	547	4.9	271	38	41
Cupeno	151	34	2	1987	20	84	5.9	24	-	-
Cupeno	72	9	2	1979	2	40	5.9	6	-	-
Delaware	645	43	78	1971	36	276	5.2	84	15	15
Delaware	550	35	78	1972	28	244	5.2	70	7	7
Diegueno	1 038	180	110	1981	116	405	5.0	164	19	16
Barona Group of Capitan Grande Band	84	30	4	1993	-	62	6.0	5	-	-
Diegueno	425	59	36	1978	70	168	5.0	77	1	9
Mesa Grande Band of Diegueno Mission Indians	84	22	28	1972	16	6	4.7	26	3	3
San Pasqual Band of Diegueno Mission Indians	176	17	19	1977	19	82	5.2	30	8	-
Santa Ysabel Band of Diegueno Mission Indians	68	4	4	1983	8	11	4.2	13	3	-
Viejas (Baron Long) Group of Capitan Grande Band	64	11	15	1983	-	23	5.1	-	-	-
Eastern Tribes	115	13	18	1975	2	56	5.4	26	4	4
Gabrieleno	280	36	6	1960	-	109	5.1	28	-	-
Grand Ronde	666	110	92	1975	67	262	5.1	98	10	10
Gros Ventres	846	95	65	1976	54	331	5.0	87	12	6

Table 34. **Physical Housing Characteristics of Housing Units With an American Indian and Alaska Native Householder for Selected American Indian and Alaska Native Tribes (One Tribe Reported): 2000**—Con.

[Data based on a sample (except Tables 79 and 80). For information on confidentiality protection, coverage, sampling error, and nonsampling error, see Appendix G. Tribes are shown if respondents reported only one tribe or as American Indian or Alaska Native only and met the specified threshold. For more information, see "How to Use This Census Report"]

Region Division	Occupied housing units	Year structure built			Rooms			No bedrooms or 1 bedroom	Lacking complete plumbing facilities	Lacking complete kitchen facilities
		1995 to March 2000	1939 or earlier	Median	1 or 2	6 or more	Median			
West Region—Con.										
American Indian and Alaska Native—Con.										
American Indian—Con.										
Gros Ventres—Con.										
Gros Ventres	434	62	58	1971	48	158	4.7	55	6	2
Fort Belknap Gros Ventres	412	33	7	1979	6	173	5.2	32	6	4
Hoopa	809	105	48	1975	63	273	4.8	115	10	11
Hoopa Valley Tribe	809	105	48	1975	63	273	4.8	115	10	11
Iroquois	2 149	225	159	1974	198	896	5.1	382	25	41
Iroquois	355	14	37	1965	45	133	4.9	60	-	5
Mohawk	634	65	31	1976	65	252	4.9	119	11	7
Oneida Nation of New York	374	49	29	1974	21	124	4.7	81	-	-
Seneca	279	24	40	1972	35	135	5.4	45	10	10
Wyandotte	184	34	9	1971	13	99	5.6	13	-	-
Juaneno (Acjachemem)	647	23	35	1970	46	267	5.1	119	-	17
Kalispel Indian Community	85	20	26	1973	12	13	4.6	14	-	-
Karuk Tribe of California	1 082	48	158	1968	131	311	4.7	260	36	26
Kickapoo	152	45	-	1976	16	60	4.4	32	-	-
Kickapoo	146	45	-	1977	16	54	4.3	32	-	-
Kiowa	328	25	37	1979	49	93	4.8	82	-	-
Kiowa	308	25	37	1980	49	82	4.7	82	-	-
Klamath	828	75	94	1969	86	286	4.8	160	3	3
Kootenai	265	59	14	1982	30	104	4.8	56	-	-
Luiseno	1 295	187	49	1979	106	553	5.2	213	8	7
La Jolla Band of Luiseno Mission Indians	108	10	6	1976	30	14	3.2	51	-	3
Luiseno	485	72	16	1979	26	190	5.1	76	6	1
Pala Band of Luiseno Mission Indians	155	16	8	1978	9	69	5.3	13	-	3
Pechanga Band of Luiseno Mission Indians	187	29	7	1976	18	79	5.2	28	-	-
Soboba	196	39	-	1989	-	115	5.9	15	-	-
Rincon Band of Luiseno Mission Indians	69	7	12	1977	10	27	5.1	10	-	-
Lumbee	401	17	62	1967	50	164	4.9	96	-	-
Lummi	923	210	64	1979	67	466	5.5	128	8	3
Maidu	714	104	89	1974	87	207	4.5	126	21	21
Maidu	584	72	72	1975	72	163	4.6	101	21	21
Makah	518	66	47	1979	22	228	5.3	60	15	10
Menominee	106	2	9	1964	23	35	4.5	23	-	-
Miami	232	2	25	1974	22	87	5.0	45	-	-
Miami	128	-	9	1974	8	44	4.9	25	-	-
Mission Indians	434	42	40	1973	71	150	4.9	99	14	8
Mission Indians	361	32	40	1974	71	100	4.7	99	14	8
Me-Wuk	938	51	71	1971	72	250	4.6	190	12	17
Me-Wuk	930	49	71	1971	72	248	4.6	190	12	17
Modoc	186	33	25	1972	19	67	4.5	29	6	-
Modoc	179	33	25	1971	12	67	4.6	22	6	-
Mono	540	23	63	1969	63	144	4.3	149	11	11
Mono	504	23	52	1968	56	138	4.2	142	11	11
Navajo	70 499	12 298	1 652	1982	18 296	11 614	3.8	24 965	16 190	14 202
Nez Perce	1 297	95	170	1975	134	460	5.0	220	14	22
Nomlaki	155	29	24	1974	16	28	4.7	28	-	2
Nomlaki	130	13	24	1971	16	28	4.9	28	-	2
Omaha	100	20	13	1982	24	6	4.1	32	10	7
Osage	708	58	73	1972	72	287	5.1	125	4	-
Ottawa	259	22	16	1976	16	87	4.4	50	2	2
Ottawa	150	22	7	1977	8	59	4.8	23	2	2
Paiute	3 331	311	197	1978	221	1 231	5.1	522	41	23
Burns Paiute Tribe	53	24	8	1982	-	14	4.9	8	-	-
Paiute	1 937	168	156	1975	163	675	5.0	327	24	8
Pyramid Lake	495	66	2	1982	7	246	5.5	66	-	-
Walker River	290	20	8	1982	15	93	5.0	31	8	6
Yerington Paiute	179	13	2	1984	-	83	5.4	9	-	-
Paiute-Shoshone	1 121	139	32	1981	90	342	4.9	148	29	25
Fallon	215	29	-	1985	13	68	5.2	17	-	-
Fort McDermitt Paiute and Shoshone Tribes	141	10	6	1975	27	35	4.3	42	20	18
Shoshone Paiute	666	84	23	1981	42	219	4.9	79	9	7
Pawnee	291	29	30	1973	29	129	5.0	71	2	-
Pawnee	291	29	30	1973	29	129	5.0	71	2	-
Peoria	63	7	12	1968	-	33	5.9	-	-	-
Pima	1 886	232	63	1977	191	525	4.7	402	52	78
Gila River Indian Community	388	79	-	1982	51	108	4.4	88	16	25
Pima	933	52	57	1971	112	217	4.4	257	21	14
Salt River Pima-Maricopa	552	101	6	1984	28	195	5.1	57	15	39
Pit River	485	33	51	1975	54	121	4.5	102	31	30
Pit River Tribe of California	463	17	51	1974	54	103	4.5	102	31	30
Pomo	1 364	67	96	1972	175	369	4.6	284	29	19
Pomo	943	49	75	1971	112	256	4.6	205	21	15
Ponca	138	42	13	1976	17	40	4.5	42	-	-
Ponca	126	42	13	1976	15	40	4.7	40	-	-
Potawatomi	1 200	128	109	1975	44	435	5.0	186	7	12
Citizen Potawatomi Nation	232	23	6	1979	6	134	5.7	19	-	-
Potawatomi	919	105	103	1974	33	279	4.8	156	7	7
Pueblo	15 600	1 958	1 608	1976	1 499	5 056	4.8	3 158	839	757
Acoma	1 051	188	90	1977	136	294	4.8	204	48	29
Cochiti	279	66	14	1976	25	151	5.6	72	4	-
Hopi	2 887	268	365	1974	343	683	4.3	803	407	360
Isleta	1 284	114	147	1975	69	411	5.0	202	12	9
Jemez	683	77	78	1974	73	186	4.6	190	21	27
Laguna	1 797	180	219	1975	174	602	4.8	323	40	47
Nambe	187	42	10	1986	-	113	5.7	-	2	-
Picuris	101	8	13	1972	9	43	5.3	19	3	9
Pojoaque	85	10	-	1977	6	35	4.8	26	3	6
Pueblo	523	101	76	1975	57	214	5.1	101	8	8
San Felipe	521	123	53	1978	34	184	5.1	41	36	38
San Ildefonso	199	34	26	1979	-	90	5.4	11	-	-
San Juan Pueblo	447	84	32	1982	38	135	5.1	72	14	17
Sandia	128	23	9	1982	-	76	5.7	11	-	-
Santa Ana	158	15	14	1977	-	75	5.4	9	-	7

Table 34. **Physical Housing Characteristics of Housing Units With an American Indian and Alaska Native Householder for Selected American Indian and Alaska Native Tribes (One Tribe Reported): 2000**—Con.

[Data based on a sample (except Tables 79 and 80). For information on confidentiality protection, coverage, sampling error, and nonsampling error, see Appendix G. Tribes are shown if respondents reported only one tribe or as American Indian or Alaska Native only and met the specified threshold. For more information, see "How to Use This Census Report"]

Region Division	Occupied housing units	Year structure built			Rooms			No bedrooms or 1 bedroom	Lacking complete plumbing facilities	Lacking complete kitchen facilities
		1995 to March 2000	1939 or earlier	Median	1 or 2	6 or more	Median			
West Region—Con.										
American Indian and Alaska Native—Con.										
American Indian—Con.										
Pueblo—Con.										
Santa Clara	402	28	35	1975	24	126	4.6	110	7	5
Santo Domingo	706	161	100	1976	79	206	4.8	172	17	6
Taos	674	50	78	1976	83	142	4.5	195	54	62
Tesuque	161	13	5	1983	3	59	5.1	34	6	-
Tewa	280	13	15	1976	14	100	4.8	34	22	22
Ysleta Del Sur Pueblo of Texas	232	22	-	1962	47	101	5.0	64	-	-
Zia	207	35	11	1978	21	67	4.9	35	2	6
Zuni	2 222	279	161	1977	230	846	5.0	363	99	65
Puget Sound Salish	3 128	394	257	1979	279	1 298	5.1	556	28	45
Muckleshoot	371	80	10	1980	7	199	5.7	41	-	9
Nisqually	129	2	8	1981	9	57	5.4	18	2	5
Nooksack	245	44	12	1984	17	101	4.6	84	-	-
Puyallup	291	10	52	1970	29	123	5.0	48	-	4
Skokomish	227	22	18	1981	10	51	4.9	38	-	-
Snohomish	199	36	30	1971	16	94	4.7	32	2	2
Squaxin Island	210	38	7	1980	14	121	5.8	25	-	-
Suquamish	185	24	22	1981	16	74	4.8	24	10	10
Swinomish	166	12	9	1977	15	59	5.1	18	-	-
Tulalip	567	48	33	1981	83	227	4.9	129	14	15
Upper Skagit	138	42	7	1982	17	58	4.9	29	-	-
Quinault	721	83	82	1974	76	318	5.2	117	2	2
Rocky Boy's Chippewa Cree	1 414	175	161	1975	108	423	4.7	289	9	7
Round Valley	80	7	-	1978	3	25	5.0	19	5	3
Sac and Fox	232	10	-	1969	14	44	4.3	38	-	-
Salinan	178	-	21	1966	16	15	3.9	50	-	-
Salish	1 237	135	163	1974	82	553	5.3	173	20	18
Salish and Kootenai	1 264	155	130	1977	55	577	5.3	115	12	18
Salish and Kootenai	1 264	155	130	1977	55	577	5.3	115	12	18
Seminole	505	25	33	1968	47	213	5.0	74	12	8
Seminole	468	13	29	1968	47	207	5.1	74	12	8
Serrano	120	16	-	1984	8	55	5.3	18	-	-
Serrano	106	13	-	1982	8	41	4.9	18	-	-
Shasta	134	18	6	1978	-	73	5.6	-	-	-
Shasta	126	18	6	1979	-	71	5.7	-	-	-
Shawnee	356	47	53	1980	4	193	5.7	41	2	16
Shawnee	230	26	50	1980	2	143	5.9	26	2	16
Shoshone	2 409	271	187	1977	167	746	4.9	391	35	33
Death Valley Timbi-Sha Shoshone	62	10	5	1983	-	13	4.7	5	4	4
Goshute	61	13	5	1976	2	23	4.8	4	2	-
Wind River (Eastern Shoshone)	60	16	16	1981	16	19	4.8	20	9	9
Shoshone	1 992	211	148	1977	135	650	4.9	332	16	20
Shoshone-Bannock Tribes of the Fort Hall Reservation	1 384	166	63	1977	109	463	5.0	177	40	24
Sioux	7 926	700	705	1974	837	2 849	4.9	1 444	115	119
Cheyenne River Sioux	354	29	23	1976	51	136	4.7	66	12	8
Fort Peck Sioux	557	51	24	1976	23	198	5.1	48	5	5
Oglala Sioux	1 076	69	72	1976	83	317	4.6	226	9	2
Rosebud Sioux	529	62	25	1973	65	157	4.4	91	-	-
Sioux	3 145	299	343	1974	341	1 088	4.9	586	65	59
Sisseton-Wahpeton	155	14	28	1974	19	65	5.2	32	-	-
Standing Rock Sioux	404	64	9	1979	23	195	5.4	30	-	-
Teton Sioux	862	62	95	1971	127	342	5.1	193	22	29
Yankton Sioux	237	23	35	1967	21	129	5.8	39	-	-
S'Klallam	681	126	49	1979	50	301	5.3	118	10	7
Jamestown S'Klallam	101	12	7	1982	22	43	5.2	28	-	-
Klallam	274	36	29	1978	10	110	5.2	42	-	-
Lower Elwha Tribal Community	117	37	-	1987	2	51	5.2	16	2	1
Port Gamble Klallam	161	39	13	1978	16	78	5.4	32	8	6
Spokane	849	125	83	1976	69	418	5.5	132	5	3
Stockbridge-Munsee Community of Mohican Indians of Wisconsin	70	18	17	1969	7	37	5.6	13	-	-
Te-Moak Tribes of Western Shoshone Indians of Nevada	305	39	11	1983	58	94	4.9	63	2	2
Te-Moak Tribes of Western Shoshone Indians	303	39	11	1983	58	94	4.9	63	2	2
Three Affiliated Tribes of North Dakota (Fort Bethold)	100	-	15	1969	11	35	4.6	25	-	-
Tohono O'Odham	4 657	534	296	1977	920	838	4.0	1 532	536	553
Ak-Chin	166	31	-	1985	17	33	4.4	38	-	-
Tohono O'Odham	4 482	503	296	1977	903	796	4.0	1 494	536	553
Tolowa	184	27	26	1972	21	38	4.6	42	-	-
Tolowa	147	27	26	1972	21	32	4.5	32	-	-
Umatilla	540	83	31	1977	13	217	5.1	79	-	-
Umpqua	247	28	29	1976	19	101	5.1	43	-	-
Cow Creek Umpqua	196	24	25	1975	10	101	5.6	30	-	-
Ute	2 393	316	205	1976	182	799	5.0	351	50	41
Southern Ute	408	96	21	1979	30	137	5.0	55	13	13
Uintah Ute	233	24	23	1977	17	83	5.0	30	3	3
Ute	1 229	123	133	1973	62	434	5.0	160	13	12
Ute Mountain	523	73	28	1981	73	145	4.8	106	21	13
Wailaki	364	33	23	1975	53	103	4.4	107	4	4
Warm Springs	744	130	22	1980	52	270	5.0	91	15	18
Wascopum	87	8	-	1980	2	29	4.8	10	-	2
Washoe	440	14	27	1980	38	151	5.1	68	14	11
Washoe	440	14	27	1980	38	151	5.1	68	14	11
Winnebago	272	45	29	1971	54	104	4.9	96	-	2
Winnebago	179	23	23	1966	23	75	4.6	65	-	2
Wintun	779	77	66	1975	60	249	4.8	178	18	26
Wintun	756	77	66	1975	52	249	4.8	168	18	18
Wiyot	176	9	32	1975	22	64	4.8	36	11	2
Wiyot	149	7	32	1974	22	64	5.1	36	11	2
Yakama	2 233	145	108	1973	196	848	4.9	495	69	62
Yaqui	3 983	358	241	1977	502	1 176	4.9	856	40	29

Table 34. **Physical Housing Characteristics of Housing Units With an American Indian and Alaska Native Householder for Selected American Indian and Alaska Native Tribes (One Tribe Reported): 2000**—Con.

[Data based on a sample (except Tables 79 and 80). For information on confidentiality protection, coverage, sampling error, and nonsampling error, see Appendix G. Tribes are shown if respondents reported only one tribe or as American Indian or Alaska Native only and met the specified threshold. For more information, see "How to Use This Census Report"]

Region Division	Occupied housing units	Year structure built			Rooms			No bedrooms or 1 bedroom	Lacking complete plumbing facilities	Lacking complete kitchen facilities
		1995 to March 2000	1939 or earlier	Median	1 or 2	6 or more	Median			
West Region—Con.										
American Indian and Alaska Native—Con.										
American Indian—Con.										
Yaqui—Con.										
Pascua Yaqui	948	90	11	1981	115	246	4.9	176	-	-
Yaqui	3 017	259	230	1976	387	930	4.9	680	40	29
Yavapai Apache	221	8	5	1980	55	31	3.4	69	6	6
Yokuts	843	126	75	1976	59	352	5.1	147	22	10
Picayune Rancheria of Chukchansi Indians	233	17	33	1974	17	92	5.1	41	2	2
Tachi	130	42	12	1985	5	67	5.6	5	-	3
Tule River	184	43	6	1980	3	96	5.7	43	3	3
Yokuts	277	19	24	1968	34	91	5.0	45	12	2
Yuman	2 196	338	41	1981	276	550	4.5	523	80	74
Cocopah Tribe of Arizona	257	74	-	1980	31	70	4.1	84	4	-
Fort Mojave Indian Tribe of Arizona	405	38	21	1978	29	101	4.8	68	-	-
Havasupai	170	18	9	1977	74	14	2.8	82	38	38
Hualapai	375	31	4	1980	41	48	4.0	65	7	10
Maricopa	62	7	-	1972	32	3	2.5	40	10	5
Quechan	606	66	7	1981	53	181	4.7	154	21	21
Yavapai-Prescott Tribe of the Yavapai Reservation	314	104	-	1990	16	133	5.2	30	-	-
Yurok	1 208	125	133	1972	94	361	4.8	231	25	24
Yurok	1 208	125	133	1972	94	361	4.8	231	25	24
Alaska Native	**25 986**	**2 499**	**1 193**	**1978**	**5 082**	**5 523**	**4.1**	**7 492**	**5 154**	**4 620**
Alaskan Athabascan	4 401	435	139	1978	1 143	763	3.8	1 608	969	938
Alaskan Athabascan	2 408	161	82	1976	617	491	3.9	855	360	358
Allakaket Village	42	12	-	1991	22	4	2.4	24	40	40
Doyon	295	33	16	1978	58	65	4.0	86	62	56
Native Village of Fort Yukon	39	10	-	1979	26	-	2.0	28	26	25
Holy Cross Village	29	2	-	1984	10	-	2.8	13	-	3
Huslia Village	84	16	-	1983	31	4	2.9	35	36	36
Kenaitze Indian Tribe	146	22	8	1982	30	45	4.1	57	2	6
Koyukuk Native Village	63	6	-	1983	46	-	1.4	50	52	51
Native Village of Minto	67	3	-	1984	15	-	3.4	19	20	10
Nondalton Village	60	9	6	1984	6	10	3.8	15	2	4
Nulato Village	92	1	-	1984	25	3	3.5	33	30	13
Shageluk Native Village	42	2	-	1985	4	-	4.0	4	35	35
Native Village of Tanacross	42	2	2	1976	10	2	3.4	10	14	14
Village of Venetie	117	13	-	1981	53	-	3.1	59	82	78
Aleut	1 916	147	132	1975	286	588	4.6	453	73	52
Alutiiq Aleut	105	-	2	1977	7	37	4.9	19	2	-
Alutiiq	66	-	-	1973	7	28	5.2	13	2	-
Bristol Bay Aleut	180	10	10	1980	20	46	4.5	32	22	14
Chugach Aleut	124	2	5	1979	9	41	4.9	25	3	3
Eskimo Tribes	1 371	124	97	1977	294	260	4.1	438	161	94
Eskimo	1 371	124	97	1977	294	260	4.1	438	161	94
Eyak	132	2	4	1977	30	34	4.4	40	7	7
Inupiat Eskimo	4 116	444	120	1979	809	596	3.9	1 194	1 160	898
Native Village of Ambler	41	6	-	1986	12	-	3.0	12	9	9
Arctic Slope Corporation	197	31	9	1978	47	39	4.0	61	50	32
Native Village of Barrow Inupiat Traditional Government	48	8	-	1977	4	14	4.9	6	4	4
Bering Straits Inupiat	214	26	5	1976	75	33	3.2	113	12	9
Native Village of Brevig Mission	59	22	-	1987	8	-	3.8	8	59	59
Native Village of Buckland	77	5	-	1983	15	-	3.7	15	51	43
Native Village of Elim	83	23	-	1984	8	3	4.1	8	11	7
Inupiaq	614	74	37	1977	127	104	3.8	222	131	117
Inupiat	624	60	5	1978	108	151	3.9	195	97	53
Native Village of Kiana	89	4	6	1983	19	6	3.7	23	25	21
King Island Native Community	75	-	6	1976	12	7	4.1	12	6	9
Native Village of Kivalina	66	5	-	1978	14	-	3.7	14	64	64
Native Village of Kotzebue	49	3	-	1977	5	12	3.6	10	4	2
Native Village of Koyuk	71	17	-	1983	22	2	3.7	22	5	13
Kwiguk	46	-	-	1981	16	-	2.9	16	46	16
Nana Inupiat	295	31	8	1979	54	37	3.8	90	62	48
Native Village of Noatak	84	20	2	1986	8	25	4.9	8	24	17
Nome Eskimo Community	209	11	15	1977	54	33	3.6	78	2	2
Native Village of Point Hope	132	10	-	1982	7	17	4.6	20	73	32
Native Village of Selawik	50	11	-	1989	8	4	4.1	8	22	16
Native Village of Shaktoolik	55	10	-	1981	4	5	4.3	4	5	6
Native Village of Shishmaref	124	6	7	1979	26	3	3.7	34	111	115
Native Village of Shungnak	65	11	-	1983	-	6	4.2	-	2	2
Native Village of Teller	48	-	-	1976	11	4	3.6	13	38	38
Native Village of Unalakleet	215	3	5	1976	36	18	3.8	47	22	14
Village of Wainwright	56	4	-	1977	6	11	4.0	7	26	9
Village of White Mountain	136	17	10	1979	34	33	3.9	52	16	12
Koniag Aleut	441	18	6	1976	37	133	4.7	74	9	9
Koniag Aleut	173	-	1	1977	30	55	4.6	46	5	5
Village of Old Harbor	75	-	-	1973	-	10	4.4	2	2	2
Native Village of Port Lions	48	2	-	1981	-	23	5.4	4	-	-
Sealaska	133	27	16	1973	40	21	3.2	71	-	-
Sealaska	113	27	9	1976	24	17	3.4	55	-	-
Siberian Eskimo	292	41	8	1978	64	22	3.9	105	149	175
Native Village of Gambell	134	21	4	1978	24	7	4.0	36	40	66
Native Village of Savoonga	150	20	4	1978	40	7	3.7	69	109	109
Tlingit-Haida	4 504	402	432	1975	578	1 437	4.6	1 046	71	64
Chilkat Indian Village (Kluckwan)	46	2	-	1979	-	22	5.4	2	5	3
Haida	465	5	24	1972	44	167	4.5	103	1	1
Hoonah Indian Association	64	2	2	1973	6	26	5.2	12	4	4
Hydaburg Cooperative Association	68	2	5	1976	3	37	5.7	11	-	-
Organized Village of Kake	105	11	8	1980	-	52	5.5	2	-	-
Ketchikan Indian Corporation	187	13	51	1962	60	20	3.8	73	11	-
Klawock Cooperative Association	76	15	6	1982	4	23	5.0	10	3	1
Organized Village of Saxman	97	17	-	1980	13	48	5.5	22	-	-
Sitka Tribe of Alaska	123	7	11	1974	13	27	4.3	35	-	8
Tlingit	2 656	233	271	1975	368	830	4.4	659	34	42

Table 34. **Physical Housing Characteristics of Housing Units With an American Indian and Alaska Native Householder for Selected American Indian and Alaska Native Tribes (One Tribe Reported): 2000**—Con.

[Data based on a sample (except Tables 79 and 80). For information on confidentiality protection, coverage, sampling error, and nonsampling error, see Appendix G. Tribes are shown if respondents reported only one tribe or as American Indian or Alaska Native only and met the specified threshold. For more information, see "How to Use This Census Report"]

Region Division	Occupied housing units	Year structure built			Rooms			No bedrooms or 1 bedroom	Lacking complete plumbing facilities	Lacking complete kitchen facilities
		1995 to March 2000	1939 or earlier	Median	1 or 2	6 or more	Median			
West Region—Con.										
American Indian and Alaska Native—Con.										
Alaska Native—Con.										
Tsimshian	746	74	68	1977	77	284	5.0	127	8	12
Metlakatla Indian Community Annette Island Reserve	237	38	18	1978	3	116	5.5	20	4	8
Tsimshian	463	26	47	1975	72	157	4.9	105	4	4
Unangan Aleut	718	84	64	1981	47	245	5.0	83	11	12
Aleut Corporation	118	8	6	1981	10	34	4.9	14	-	2
King Cove	96	14	2	1984	2	65	5.9	6	-	-
Qagan Tayagungin Tribe of Sand Point Village	83	-	2	1978	5	24	5.0	13	-	-
Saint Paul	141	25	26	1970	15	27	4.6	23	4	3
South Naknek Village	55	14	9	1975	7	10	4.4	7	5	5
Yup'ik	4 899	509	54	1979	1 293	582	3.6	1 575	2 305	2 149
Akiachak Native Community	113	10	-	1984	37	5	3.3	46	111	111
Village of Alakanuk	142	18	-	1982	42	7	3.6	44	49	59
Algaaciq Native Village (St. Mary's)	73	13	-	1975	4	10	4.2	8	21	9
Village of Aniak	63	2	-	1985	6	6	3.8	8	8	8
Asa'carsarmiut Tribe	145	4	-	1978	27	-	3.5	35	21	22
Bristol Bay	197	27	12	1975	22	53	4.4	36	18	13
Calista	109	25	2	1980	41	17	3.0	53	41	42
Village of Chefornak	55	1	-	1980	9	4	3.6	11	53	53
Native Village of Chuathbaluk	31	4	3	1982	11	-	3.0	11	29	27
Curyung Tribal Council (Native Village of Dillingham)	136	9	4	1982	23	32	4.2	35	16	10
Emmonak Village	147	5	-	1979	53	6	2.9	71	19	17
Native Village of Goodnews Bay	57	4	-	1978	11	-	3.0	22	55	55
Native Village of Hooper Bay	185	9	-	1979	72	4	3.1	72	185	183
Iqurmuit Traditional Council	43	13	-	1978	6	5	4.2	6	8	4
Native Village of Kasigluk	107	4	-	1980	31	5	3.2	31	94	91
Native Village of Kipnuk	107	6	-	1980	10	34	4.3	10	101	90
Native Village of Kongiganak	3	-	-	1975	-	-	3.8	-	3	3
Organized Village of Kwethluk	38	2	-	1980	7	-	3.3	7	33	33
Native Village of Marshall (Fortuna Ledge)	58	4	4	1977	23	-	2.9	23	31	25
Naknek Native Village	47	11	2	1983	3	16	4.9	3	-	-
Native Village of Napakiak	66	4	-	1978	36	2	2.3	50	64	58
Native Village of Napaskiak	78	2	-	1981	27	-	3.0	27	78	78
New Koliganek Village Council	35	4	-	1990	9	4	3.0	9	19	16
Newhalen Village	27	11	-	1993	2	8	5.1	2	1	-
Newtok Village	60	12	-	1983	32	-	2.3	32	56	56
Native Village of Nightmute	31	5	-	1980	8	-	3.0	12	16	16
Native Village of Nunapitchuk	97	11	-	1979	26	7	3.8	35	67	62
Orutsararmuit Native Village (Bethel)	84	10	-	1977	24	11	3.4	26	35	19
Native Village of Saint Michael	64	-	3	1979	20	-	3.1	23	56	52
Stebbins Community Association	120	33	-	1981	32	2	3.8	35	113	113
Traditional Village of Togiak	82	9	-	1982	31	14	3.3	37	42	38
Native Village of Tuntutuliak	65	2	-	1981	25	2	3.2	32	38	31
Native Village of Tununak	70	-	2	1973	21	2	3.2	25	49	49
Yup'ik	1 399	157	20	1978	355	195	3.8	442	466	436
Yup'ik Eskimo	342	34	2	1980	86	75	3.7	104	52	34
Mountain Division	**6 711 902**	**1 108 969**	**471 610**	**1978**	**516 337**	**3 160 090**	**5.4**	**1 059 747**	**53 287**	**58 216**
American Indian and Alaska Native	**170 239**	**25 354**	**8 564**	**1979**	**29 350**	**43 046**	**4.4**	**45 526**	**19 665**	**17 261**
American Indian	**153 148**	**23 102**	**7 169**	**1979**	**26 850**	**38 697**	**4.4**	**40 926**	**19 084**	**16 747**
Apache	8 863	1 236	321	1980	1 159	2 326	4.6	1 989	581	517
Apache	1 750	268	165	1975	180	669	4.8	356	49	59
Jicarilla Apache	852	170	18	1981	89	239	4.9	190	19	8
Mescalero Apache	1 045	140	92	1977	62	418	5.1	130	28	19
Payson Tonto Apache	47	14	-	1987	6	16	4.9	10	-	-
San Carlos Apache	2 256	234	15	1981	278	480	4.7	496	222	203
White Mountain Apache	2 802	401	20	1983	520	476	4.1	767	255	224
Arapahoe	1 277	158	52	1978	150	321	4.5	231	51	56
Arapahoe	229	28	14	1975	34	42	4.1	47	-	7
Northern Arapahoe	1 040	130	38	1978	110	279	4.6	178	51	49
Assiniboine	1 009	92	70	1977	45	374	5.1	110	13	7
Assiniboine	571	52	59	1975	40	239	5.2	68	-	-
Fort Belknap Assiniboine	335	20	-	1979	5	97	4.9	31	13	7
Fort Peck Assiniboine	103	20	11	1977	-	38	5.1	11	-	-
Assiniboine Sioux	380	21	35	1973	40	146	5.2	61	7	7
Assiniboine Sioux	283	21	26	1973	37	92	5.0	58	7	7
Fort Peck Assiniboine and Sioux	97	-	9	1971	3	54	5.7	3	-	-
Blackfeet	3 703	409	271	1976	282	1 271	4.9	543	53	64
Canadian and Latin American	2 955	333	258	1974	627	833	4.1	923	65	38
Canadian Indian	83	9	19	1974	29	24	4.5	29	10	-
Mexican American Indian	2 005	229	156	1974	486	497	3.8	699	35	27
South American Indian	192	30	29	1977	54	83	4.8	59	9	5
Spanish American Indian	601	59	49	1972	49	205	4.8	116	3	3
Chemehuevi	105	12	7	1975	2	80	6.3	6	-	-
Cherokee	5 784	809	413	1976	545	2 255	5.0	1 054	68	60
Cherokee	5 413	763	389	1976	519	2 091	5.0	993	55	60
Western Cherokee	173	8	1	1975	18	91	5.6	34	7	-
Cheyenne	1 395	61	93	1976	169	457	4.9	308	36	37
Cheyenne	187	33	28	1976	16	52	4.6	51	-	-
Northern Cheyenne	1 200	28	65	1976	153	405	4.9	257	36	37
Cheyenne-Arapaho	73	9	2	1988	8	2	4.5	12	-	-
Chickasaw	291	62	27	1981	37	141	5.4	37	-	5
Chippewa	2 390	287	278	1973	163	913	5.0	409	17	9
Chippewa	1 278	141	130	1974	93	475	4.9	221	9	7
Little Shell Chippewa	367	26	66	1961	12	164	5.3	49	2	-
Turtle Mountain Band	391	36	46	1973	25	137	4.9	58	2	2
Choctaw	1 535	281	76	1979	131	666	5.1	308	20	10
Choctaw	1 134	197	67	1979	84	485	5.0	221	20	10
Oklahoma Choctaw	340	59	9	1977	47	144	5.2	73	-	-
Coeur D'Alene	331	71	23	1984	8	189	5.8	11	3	3
Colorado River Indian	468	30	2	1980	21	151	5.1	44	4	-
Colville	152	38	1	1987	8	65	5.1	18	5	5

Table 34. **Physical Housing Characteristics of Housing Units With an American Indian and Alaska Native Householder for Selected American Indian and Alaska Native Tribes (One Tribe Reported): 2000**—Con.

[Data based on a sample (except Tables 79 and 80). For information on confidentiality protection, coverage, sampling error, and nonsampling error, see Appendix G. Tribes are shown if respondents reported only one tribe or as American Indian or Alaska Native only and met the specified threshold. For more information, see "How to Use This Census Report"]

Region Division	Occupied housing units	Year structure built			Rooms			No bedrooms or 1 bedroom	Lacking complete plumbing facilities	Lacking complete kitchen facilities
		1995 to March 2000	1939 or earlier	Median	1 or 2	6 or more	Median			
Mountain Division—Con.										
American Indian and Alaska Native—Con.										
American Indian—Con.										
Comanche	338	53	39	1979	45	162	5.4	71	18	10
Comanche	338	53	39	1979	45	162	5.4	71	18	10
Cree	167	26	36	1979	19	42	4.9	26	-	-
Creek	456	82	33	1979	45	231	5.5	61	-	-
Muscogee Creek Nation	451	80	33	1978	45	229	5.5	61	-	-
Crow	1 766	158	180	1974	139	492	4.9	227	36	30
Delaware	219	38	11	1979	15	107	5.4	47	13	15
Delaware	173	30	11	1979	7	92	5.7	39	5	7
Gros Ventres	718	90	33	1977	46	257	4.9	79	12	6
Gros Ventres	318	57	26	1973	40	84	4.3	47	6	2
Fort Belknap Gros Ventres	400	33	7	1979	6	173	5.3	32	6	4
Iroquois	759	134	51	1980	69	298	5.0	137	4	-
Mohawk	256	49	12	1982	19	113	5.2	43	4	-
Kiowa	169	19	13	1982	10	37	4.8	33	-	-
Kiowa	160	19	13	1982	10	37	4.8	33	-	-
Kootenai	253	52	14	1981	30	97	4.8	56	-	-
Miami	109	2	5	1979	22	24	4.7	30	-	-
Navajo	67 614	12 175	1 293	1982	17 811	10 864	3.8	24 111	16 151	14 124
Nez Perce	830	74	80	1978	54	362	5.2	96	11	10
Osage	214	7	19	1977	10	110	5.6	17	4	-
Paiute	1 972	232	65	1982	92	793	5.2	263	34	19
Paiute	780	113	41	1980	47	328	5.2	101	17	4
Pyramid Lake	479	66	2	1982	7	231	5.4	66	-	-
Walker River	286	20	8	1983	15	89	5.0	31	8	6
Yerington Paiute	176	13	2	1984	-	80	5.4	9	-	-
Paiute-Shoshone	890	130	19	1982	77	266	5.0	119	27	25
Fallon	215	29	-	1985	13	68	5.2	17	-	-
Fort McDermitt Paiute and Shoshone Tribes	139	10	6	1975	27	35	4.3	42	20	18
Shoshone Paiute	500	79	13	1983	37	157	4.9	60	7	7
Pawnee	144	15	10	1973	22	79	5.7	41	-	-
Pawnee	144	15	10	1973	22	79	5.7	41	-	-
Pima	1 573	232	36	1979	147	409	4.6	322	52	58
Gila River Indian Community	359	79	-	1983	36	108	4.5	73	16	16
Pima	660	52	30	1974	83	104	4.2	192	21	3
Salt River Pima-Maricopa	549	101	6	1984	28	192	5.1	57	15	39
Potawatomi	400	54	39	1975	22	147	5.0	58	-	-
Potawatomi	295	42	33	1974	16	102	4.9	39	-	-
Pueblo	13 899	1 869	1 356	1976	1 270	4 518	4.9	2 740	825	720
Acoma	976	185	81	1977	126	287	4.8	194	48	29
Cochiti	272	66	14	1976	25	151	5.7	72	4	-
Hopi	2 505	250	309	1975	323	594	4.3	737	407	352
Isleta	1 140	114	126	1975	60	379	5.0	157	12	9
Jemez	630	75	68	1974	58	178	4.7	163	21	27
Laguna	1 608	180	190	1975	149	524	4.9	278	40	38
Nambe	187	42	10	1986	-	113	5.7	-	2	-
Picuris	78	8	7	1976	3	26	5.2	13	3	3
Pojoaque	77	10	-	1977	6	35	5.2	18	3	6
Pueblo	190	60	27	1983	20	68	5.1	27	-	-
San Felipe	521	123	53	1978	34	184	5.1	41	36	38
San Ildefonso	190	34	17	1980	-	90	5.4	11	-	-
San Juan Pueblo	441	84	32	1982	38	129	5.0	72	14	17
Sandia	120	23	9	1983	-	76	5.8	11	-	-
Santa Ana	158	15	14	1977	-	75	5.4	9	-	7
Santa Clara	376	28	25	1976	24	126	4.7	100	7	5
Santo Domingo	706	161	100	1976	79	206	4.8	172	17	6
Taos	638	50	68	1976	73	127	4.6	185	54	62
Tesuque	161	13	5	1983	3	59	5.1	34	6	-
Tewa	190	13	-	1979	8	62	4.4	28	16	16
Zia	198	35	7	1979	21	67	5.0	30	2	6
Zuni	2 124	268	149	1977	200	822	5.1	318	99	65
Rocky Boy's Chippewa Cree	1 235	170	140	1975	98	376	4.8	253	7	5
Salish	900	105	134	1975	42	400	5.2	105	18	16
Salish and Kootenai	1 057	146	77	1979	48	475	5.3	91	12	18
Salish and Kootenai	1 057	146	77	1979	48	475	5.3	91	12	18
Seminole	148	5	8	1971	18	68	5.3	18	-	-
Seminole	127	5	8	1971	18	62	5.4	18	-	-
Shoshone	1 923	245	131	1978	102	620	5.0	266	26	21
Goshute	61	13	5	1976	2	23	4.8	4	2	-
Shoshone	1 592	200	104	1978	89	538	5.0	241	16	17
Shoshone-Bannock Tribes of the Fort Hall Reservation	1 325	164	57	1978	98	438	5.0	159	40	24
Sioux	4 268	435	284	1976	322	1 580	5.0	609	46	57
Cheyenne River Sioux	206	29	12	1981	19	67	4.7	34	10	6
Fort Peck Sioux	505	46	24	1976	23	165	5.0	46	5	5
Oglala Sioux	585	35	15	1977	25	163	4.5	112	2	2
Rosebud Sioux	293	52	19	1976	33	104	4.4	49	-	-
Sioux	1 560	159	143	1976	117	595	5.0	183	23	17
Standing Rock Sioux	242	33	1	1984	7	122	5.5	8	-	-
Teton Sioux	405	32	29	1972	46	155	4.9	101	4	11
Te-Moak Tribes of Western Shoshone Indians of Nevada	274	39	5	1983	58	78	4.8	63	2	2
Te-Moak Tribes of Western Shoshone Indians	272	39	5	1983	58	78	4.8	63	2	2
Three Affiliated Tribes of North Dakota (Fort Bethold)	58	-	3	1974	2	20	4.4	16	-	-
Tohono O'Odham	4 273	510	233	1978	816	773	4.0	1 379	527	529
Ak-Chin	166	31	-	1985	17	33	4.4	38	-	-
Tohono O'Odham	4 107	479	233	1977	799	740	4.0	1 341	527	529
Ute	2 212	303	179	1976	164	733	4.9	315	50	41
Southern Ute	408	96	21	1979	30	137	5.0	55	13	13
Uintah Ute	233	24	23	1977	17	83	5.0	30	3	3
Ute	1 048	110	107	1974	44	368	5.0	124	13	12
Ute Mountain	523	73	28	1981	73	145	4.8	106	21	13
Washoe	333	11	16	1981	21	116	5.1	48	3	3

Table 34. **Physical Housing Characteristics of Housing Units With an American Indian and Alaska Native Householder for Selected American Indian and Alaska Native Tribes (One Tribe Reported): 2000**—Con.

[Data based on a sample (except Tables 79 and 80). For information on confidentiality protection, coverage, sampling error, and nonsampling error, see Appendix G. Tribes are shown if respondents reported only one tribe or as American Indian or Alaska Native only and met the specified threshold. For more information, see "How to Use This Census Report"]

Region Division	Occupied housing units	Year structure built			Rooms			No bedrooms or 1 bedroom	Lacking complete plumbing facilities	Lacking complete kitchen facilities
		1995 to March 2000	1939 or earlier	Median	1 or 2	6 or more	Median			
Mountain Division—Con.										
American Indian and Alaska Native—Con.										
American Indian—Con.										
Washoe—Con.										
Washoe	333	11	16	1981	21	116	5.1	48	3	3
Yakama	34	-	-	1972	-	3	5.0	9	-	-
Yaqui	2 735	316	101	1981	326	824	5.0	558	25	20
Pascua Yaqui	810	90	-	1982	100	224	5.0	151	-	-
Yaqui	1 907	217	101	1981	226	600	5.0	407	25	20
Yavapai Apache	197	8	5	1980	55	31	3.4	69	6	6
Yuman	1 513	279	23	1982	208	338	4.3	377	69	63
Cocopah Tribe of Arizona	239	72	-	1980	29	59	3.9	82	4	-
Fort Mojave Indian Tribe of Arizona	259	34	5	1981	15	66	4.8	41	-	-
Havasupai	158	6	9	1976	74	14	2.7	82	38	38
Hualapai	358	31	4	1980	41	48	4.0	65	2	5
Quechan	145	25	5	1983	19	21	3.7	55	15	15
Yavapai-Prescott Tribe of the Yavapai Reservation	311	104	-	1991	16	130	5.2	30	-	-
Alaska Native	**833**	**105**	**66**	**1979**	**85**	**304**	**4.8**	**195**	**8**	**2**
Alaskan Athabascan	78	21	3	1984	6	42	5.7	6	-	-
Aleut	91	8	9	1979	20	21	4.6	26	-	-
Tlingit-Haida	190	27	8	1982	23	76	4.4	35	-	-
Tlingit	125	17	8	1982	15	47	4.4	27	-	-
Pacific Division	**15 732 831**	**1 139 060**	**1 580 326**	**1971**	**2 055 491**	**6 316 616**	**5.0**	**3 619 417**	**122 778**	**163 922**
American Indian and Alaska Native	**167 697**	**13 333**	**16 277**	**1972**	**26 595**	**50 734**	**4.5**	**44 843**	**8 267**	**8 039**
American Indian	**108 579**	**8 657**	**11 292**	**1971**	**14 681**	**36 587**	**4.7**	**26 238**	**1 761**	**2 088**
Apache	4 078	225	567	1964	665	1 201	4.5	1 198	82	119
Apache	3 290	181	455	1965	538	952	4.4	979	77	119
Chiricahua	206	22	20	1970	2	64	4.8	41	-	-
Mescalero Apache	361	17	56	1961	40	136	4.9	77	-	-
Arapahoe	168	8	-	1968	50	77	5.0	56	11	11
Arapahoe	118	-	-	1965	19	67	5.7	25	11	11
Assiniboine	178	21	6	1969	19	55	4.9	25	-	-
Assiniboine	178	21	6	1969	19	55	4.9	25	-	-
Blackfeet	2 141	154	215	1971	247	754	4.7	519	37	61
Cahuilla	647	125	13	1980	58	271	5.1	133	17	22
Cahuilla	251	43	-	1969	36	100	4.4	77	13	11
Morongo Band of Cahuilla Mission Indians	277	74	3	1979	9	131	5.4	33	-	9
California Tribes	237	11	12	1974	24	85	5.0	36	3	3
Yuki	78	4	3	1966	13	27	4.9	13	3	3
Canadian and Latin American	12 158	709	1 219	1967	3 996	2 407	3.3	5 640	265	330
Canadian Indian	378	49	28	1975	72	143	4.8	101	28	27
Central American Indian	424	29	50	1963	208	23	2.6	220	5	7
Mexican American Indian	9 930	561	1 019	1967	3 388	1 908	3.2	4 797	212	276
South American Indian	461	24	74	1971	110	94	3.6	201	6	6
Spanish American Indian	871	46	48	1966	201	228	4.3	290	14	14
Chehalis	144	8	12	1973	11	63	5.2	26	-	-
Chemakuan	164	45	11	1982	6	56	5.1	11	5	2
Quileute	121	40	4	1982	6	32	5.0	11	5	2
Chemehuevi	159	19	-	1983	11	68	4.8	36	-	-
Cherokee	15 113	1 367	1 669	1972	1 383	5 684	5.0	2 909	135	201
Cherokee	14 275	1 258	1 561	1971	1 348	5 360	5.0	2 799	135	201
Western Cherokee	462	36	73	1970	14	159	4.7	69	-	-
Cheyenne	344	6	16	1973	42	94	4.3	74	6	10
Cheyenne	241	-	2	1971	32	56	4.1	61	3	-
Northern Cheyenne	82	6	14	1974	10	38	5.2	13	3	10
Chickasaw	944	62	86	1973	98	331	4.7	226	89	89
Chinook	258	54	29	1975	10	100	4.8	67	3	-
Chinook	243	45	29	1973	3	100	5.0	60	-	-
Chippewa	3 136	230	383	1969	339	1 194	4.9	689	36	68
Chippewa	2 002	140	264	1970	241	699	4.8	471	30	68
Sault Ste. Marie Chippewa	116	13	22	1965	-	62	5.6	12	-	-
Turtle Mountain Band	437	22	48	1965	21	246	5.8	61	-	-
Choctaw	3 975	258	395	1970	343	1 504	5.0	796	54	39
Choctaw	3 360	212	341	1970	332	1 231	4.9	724	43	39
Oklahoma Choctaw	582	46	54	1971	11	261	5.3	72	11	-
Chumash	1 051	39	85	1971	172	309	4.7	301	9	39
Chumash	1 003	35	74	1971	157	283	4.7	286	9	39
Coeur D'Alene	183	5	41	1964	-	67	4.9	31	-	-
Colville	2 569	158	277	1974	210	909	5.0	379	35	20
Comanche	656	54	53	1970	62	180	4.6	172	-	8
Comanche	656	54	53	1970	62	180	4.6	172	-	8
Confederated Tribes of the Siletz Reservation	469	88	42	1976	45	174	5.0	70	4	-
Coquille	117	36	20	1990	25	54	5.2	25	8	8
Costanoan	381	-	29	1969	52	151	5.1	78	-	6
Cowlitz	439	66	82	1974	18	255	6.0	36	2	2
Cree	250	34	30	1974	16	74	4.8	71	11	-
Creek	1 095	41	113	1968	105	420	5.0	228	7	7
Muscogee Creek Nation	1 045	33	110	1968	105	407	5.0	228	7	7
Crow	159	6	17	1977	28	55	5.0	44	2	11
Cupeno	151	34	2	1987	20	84	5.9	24	-	-
Cupeno	72	9	2	1979	2	40	5.9	6	-	-
Delaware	426	5	67	1963	21	169	5.1	37	2	-
Delaware	377	5	67	1962	21	152	5.1	31	2	-
Diegueno	1 013	170	110	1981	116	395	5.0	162	19	16
Barona Group of Capitan Grande Band	84	30	4	1993	-	62	6.0	5	-	-
Diegueno	405	49	36	1978	70	158	4.9	77	1	9
Mesa Grande Band of Diegueno Mission Indians	84	22	28	1972	16	6	4.7	26	3	3
San Pasqual Band of Diegueno Mission Indians	176	17	19	1977	19	82	5.2	30	8	-
Santa Ysabel Band of Diegueno Mission Indians	68	4	4	1983	8	11	4.2	13	3	-
Viejas (Baron Long) Group of Capitan Grande Band	64	11	15	1983	-	23	5.1	-	-	-

Table 34. **Physical Housing Characteristics of Housing Units With an American Indian and Alaska Native Householder for Selected American Indian and Alaska Native Tribes (One Tribe Reported): 2000**—Con.

[Data based on a sample (except Tables 79 and 80). For information on confidentiality protection, coverage, sampling error, and nonsampling error, see Appendix G. Tribes are shown if respondents reported only one tribe or as American Indian or Alaska Native only and met the specified threshold. For more information, see "How to Use This Census Report"]

Region Division	Occupied housing units	Year structure built			Rooms			No bedrooms or 1 bedroom	Lacking complete plumbing facilities	Lacking complete kitchen facilities
		1995 to March 2000	1939 or earlier	Median	1 or 2	6 or more	Median			
Pacific Division—Con.										
American Indian and Alaska Native—Con.										
American Indian—Con.										
Gabrieleno	272	36	6	1960	-	109	5.1	28	-	-
Grand Ronde	644	94	92	1975	67	248	5.0	98	10	10
Gros Ventres	128	5	32	1963	8	74	5.9	8	-	-
Gros Ventres	116	5	32	1962	8	74	6.1	8	-	-
Hoopa	777	105	48	1976	63	266	4.8	105	10	11
Hoopa Valley Tribe	777	105	48	1976	63	266	4.8	105	10	11
Iroquois	1 390	91	108	1970	129	598	5.1	245	21	41
Iroquois	262	8	22	1962	34	105	5.0	34	-	5
Mohawk	378	16	19	1971	46	139	4.7	76	7	7
Oneida Nation of New York	228	6	23	1969	5	65	4.7	56	-	-
Seneca	184	10	32	1965	21	109	6.0	29	10	10
Juaneno (Acjachemem)	623	23	35	1970	46	256	5.0	119	-	17
Kalispel Indian Community	57	11	18	1975	12	10	4.3	12	-	-
Karuk Tribe of California	1 043	46	138	1968	122	304	4.8	242	36	26
Kickapoo	121	23	-	1973	8	51	4.6	24	-	-
Kickapoo	115	23	-	1974	8	45	4.4	24	-	-
Kiowa	159	6	24	1974	39	56	4.8	49	-	-
Kiowa	148	6	24	1974	39	45	4.6	49	-	-
Klamath	772	66	94	1968	79	252	4.8	153	3	3
Luiseno	1 263	187	41	1979	99	546	5.2	206	8	7
La Jolla Band of Luiseno Mission Indians	108	10	6	1976	30	14	3.2	51	-	3
Luiseno	483	72	16	1979	26	190	5.1	76	6	1
Pala Band of Luiseno Mission Indians	133	16	-	1978	2	62	5.4	6	-	3
Pechanga Band of Luiseno Mission Indians	187	29	7	1976	18	79	5.2	28	-	-
Soboba	188	39	-	1989	-	115	6.0	15	-	-
Rincon Band of Luiseno Mission Indians	69	7	12	1977	10	27	5.1	10	-	-
Lumbee	268	-	55	1964	13	115	5.1	42	-	-
Lummi	907	207	64	1979	67	459	5.5	128	8	3
Maidu	639	90	89	1974	73	174	4.4	109	21	21
Maidu	512	58	72	1974	58	130	4.5	87	21	21
Makah	516	66	45	1979	22	228	5.3	60	15	10
Mission Indians	396	42	28	1973	60	129	4.9	88	14	8
Mission Indians	323	32	28	1975	60	79	4.6	88	14	8
Me-Wuk	851	51	71	1971	68	224	4.5	177	12	17
Me-Wuk	843	49	71	1971	68	222	4.5	177	12	17
Modoc	167	33	25	1972	19	67	4.5	29	6	-
Modoc	160	33	25	1972	12	67	4.6	22	6	-
Mono	520	21	63	1969	63	140	4.3	142	11	11
Mono	484	21	52	1969	56	134	4.2	135	11	11
Navajo	2 885	123	359	1967	485	750	4.2	854	39	78
Nez Perce	467	21	90	1967	80	98	4.7	124	3	12
Nomlaki	148	22	24	1973	16	28	4.8	28	-	2
Nomlaki	130	13	24	1971	16	28	4.9	28	-	2
Osage	494	51	54	1969	62	177	5.0	108	-	-
Ottawa	187	16	4	1976	3	84	5.2	12	2	2
Ottawa	126	16	2	1977	3	56	5.2	5	2	2
Paiute	1 359	79	132	1972	129	438	4.9	259	7	4
Burns Paiute Tribe	53	24	8	1982	-	14	4.9	8	-	-
Paiute	1 157	55	115	1970	116	347	4.8	226	7	4
Paiute-Shoshone	231	9	13	1974	13	76	4.8	29	2	-
Shoshone Paiute	166	5	10	1974	5	62	5.0	19	2	-
Pima	313	-	27	1963	44	116	5.0	80	-	20
Pima	273	-	27	1962	29	113	5.1	65	-	11
Pit River	441	16	51	1975	54	103	4.6	92	22	30
Pit River Tribe of California	419	-	51	1974	54	85	4.5	92	22	30
Pomo	1 326	59	96	1971	175	363	4.6	278	29	19
Pomo	911	41	75	1971	112	250	4.6	205	21	15
Potawatomi	800	74	70	1975	22	288	5.0	128	7	12
Citizen Potawatomi Nation	144	11	-	1978	-	89	5.8	6	-	-
Potawatomi	624	63	70	1974	17	177	4.8	117	7	7
Pueblo	1 701	89	252	1965	229	538	4.6	418	14	37
Acoma	75	3	9	1958	10	7	4.6	10	-	-
Hopi	382	18	56	1969	20	89	4.5	66	-	8
Laguna	189	-	29	1962	25	78	4.4	45	-	9
Pueblo	333	41	49	1971	37	146	5.2	74	8	8
Ysleta Del Sur Pueblo of Texas	141	14	-	1960	34	59	4.9	34	-	-
Puget Sound Salish	3 064	382	243	1979	258	1 274	5.1	535	25	40
Muckleshoot	371	80	10	1980	7	199	5.7	41	-	9
Nisqually	129	2	8	1981	9	57	5.4	18	2	5
Nooksack	237	36	12	1984	9	101	4.7	76	-	-
Puyallup	289	10	52	1970	27	123	5.1	46	-	2
Skokomish	220	22	18	1982	10	51	4.9	38	-	-
Snohomish	186	32	27	1972	16	81	4.4	32	2	2
Squaxin Island	202	38	7	1979	14	113	5.8	25	-	-
Suquamish	185	24	22	1981	16	74	4.8	24	10	10
Swinomish	166	12	9	1977	15	59	5.1	18	-	-
Tulalip	558	48	33	1981	83	224	5.0	129	11	12
Upper Skagit	138	42	7	1982	17	58	4.9	29	-	-
Quinault	699	78	82	1974	69	310	5.3	110	2	2
Rocky Boy's Chippewa Cree	179	5	21	1976	10	47	4.3	36	2	2
Round Valley	79	6	-	1978	3	24	4.9	19	5	3
Salinan	153	-	21	1964	16	15	3.7	50	-	-
Salish	337	30	29	1970	40	153	5.3	68	2	2
Salish and Kootenai	207	9	53	1958	7	102	5.5	24	-	-
Salish and Kootenai	207	9	53	1958	7	102	5.5	24	-	-
Seminole	357	20	25	1966	29	145	4.8	56	12	8
Seminole	341	8	21	1966	29	145	5.0	56	12	8
Serrano	120	16	-	1984	8	55	5.3	18	-	-
Serrano	106	13	-	1982	8	41	4.9	18	-	-
Shasta	132	18	6	1978	-	73	5.7	-	-	-
Shasta	124	18	6	1978	-	71	5.7	-	-	-
Shawnee	283	42	50	1980	4	150	5.7	39	2	16
Shawnee	188	21	50	1975	2	116	5.9	24	2	16

Table 34. **Physical Housing Characteristics of Housing Units With an American Indian and Alaska Native Householder for Selected American Indian and Alaska Native Tribes (One Tribe Reported): 2000**—Con.

[Data based on a sample (except Tables 79 and 80). For information on confidentiality protection, coverage, sampling error, and nonsampling error, see Appendix G. Tribes are shown if respondents reported only one tribe or as American Indian or Alaska Native only and met the specified threshold. For more information, see "How to Use This Census Report"]

Region Division	Occupied housing units	Year structure built			Rooms			No bedrooms or 1 bedroom	Lacking complete plumbing facilities	Lacking complete kitchen facilities
		1995 to March 2000	1939 or earlier	Median	1 or 2	6 or more	Median			
Pacific Division—Con.										
American Indian and Alaska Native—Con.										
American Indian—Con.										
Shoshone	486	26	56	1969	65	126	4.5	125	9	12
Shoshone	400	11	44	1967	46	112	4.6	91	-	3
Sioux	3 658	265	421	1970	515	1 269	4.8	835	69	62
Cheyenne River Sioux	148	-	11	1969	32	69	4.7	32	2	2
Oglala Sioux	491	34	57	1974	58	154	4.7	114	7	-
Rosebud Sioux	236	10	6	1971	32	53	4.4	42	-	-
Sioux	1 585	140	200	1970	224	493	4.7	403	42	42
Standing Rock Sioux	162	31	8	1961	16	73	5.2	22	-	-
Teton Sioux	457	30	66	1970	81	187	5.2	92	18	18
Yankton Sioux	141	8	29	1970	13	67	5.4	22	-	-
S'Klallam	681	126	49	1979	50	301	5.3	118	10	7
Jamestown S'Klallam	101	12	7	1982	22	43	5.2	28	-	-
Klallam	274	36	29	1978	10	110	5.2	42	-	-
Lower Elwha Tribal Community	117	37	-	1987	2	51	5.2	16	2	1
Port Gamble Klallam	161	39	13	1978	16	78	5.4	32	8	6
Spokane	834	119	81	1976	69	410	5.5	125	5	3
Tohono O'Odham	384	24	63	1967	104	65	3.7	153	9	24
Tohono O'Odham	375	24	63	1967	104	56	3.6	153	9	24
Tolowa	176	27	26	1973	21	38	4.7	34	-	-
Tolowa	147	27	26	1972	21	32	4.5	32	-	-
Umatilla	519	83	31	1977	13	215	5.2	79	-	-
Umpqua	220	28	29	1973	10	93	5.2	24	-	-
Cow Creek Umpqua	178	24	25	1972	10	93	5.6	20	-	-
Ute	181	13	26	1967	18	66	5.2	36	-	-
Ute	181	13	26	1967	18	66	5.2	36	-	-
Wailaki	338	33	23	1975	43	96	4.5	97	4	4
Warm Springs	723	111	22	1980	42	268	5.1	81	15	18
Wascopum	87	8	-	1980	2	29	4.8	10	-	2
Washoe	107	3	11	1972	17	35	5.1	20	11	8
Washoe	107	3	11	1972	17	35	5.1	20	11	8
Winnebago	148	21	21	1961	31	52	4.9	48	-	2
Wintun	764	77	66	1975	52	242	4.8	170	18	18
Wintun	749	77	66	1975	52	242	4.8	168	18	18
Wiyot	164	7	32	1974	20	54	4.7	34	9	-
Wiyot	137	5	32	1974	20	54	4.9	34	9	-
Yakama	2 199	145	108	1973	196	845	4.9	486	69	62
Yaqui	1 248	42	140	1967	176	352	4.6	298	15	9
Pascua Yaqui	138	-	11	1972	15	22	4.6	25	-	-
Yaqui	1 110	42	129	1967	161	330	4.6	273	15	9
Yokuts	835	126	75	1976	59	350	5.1	147	20	8
Picayune Rancheria of Chukchansi Indians	231	17	33	1974	17	90	5.1	41	-	-
Tachi	130	42	12	1985	5	67	5.6	5	-	3
Tule River	184	43	6	1980	3	96	5.7	43	3	3
Yokuts	271	19	24	1968	34	91	5.0	45	12	2
Yuman	683	59	18	1978	68	212	4.8	146	11	11
Fort Mojave Indian Tribe of Arizona	146	4	16	1973	14	35	4.8	27	-	-
Quechan	461	41	2	1980	34	160	4.9	99	6	6
Yurok	1 130	82	133	1971	86	320	4.7	213	25	24
Yurok	1 130	82	133	1971	86	320	4.7	213	25	24
Alaska Native	**25 153**	**2 394**	**1 127**	**1978**	**4 997**	**5 219**	**4.1**	**7 297**	**5 146**	**4 618**
Alaskan Athabascan	4 323	414	136	1978	1 137	721	3.7	1 602	969	938
Alaskan Athabascan	2 360	161	79	1976	617	468	3.9	855	360	358
Allakaket Village	42	12	-	1991	22	4	2.4	24	40	40
Doyon	286	28	16	1978	58	61	3.9	86	62	56
Native Village of Fort Yukon	39	10	-	1979	26	-	2.0	28	26	25
Holy Cross Village	29	2	-	1984	10	-	2.8	13	-	3
Huslia Village	84	16	-	1983	31	4	2.9	35	36	36
Kenaitze Indian Tribe	130	6	8	1981	24	35	4.0	51	2	6
Koyukuk Native Village	63	6	-	1983	46	-	1.4	50	52	51
Native Village of Minto	67	3	-	1984	15	-	3.4	19	20	10
Nondalton Village	60	9	6	1984	6	10	3.8	15	2	4
Nulato Village	92	1	-	1984	25	3	3.5	33	30	13
Shageluk Native Village	42	2	-	1985	4	-	4.0	4	35	35
Native Village of Tanacross	42	2	2	1976	10	2	3.4	10	14	14
Village of Venetie	117	13	-	1981	53	-	3.1	59	82	78
Aleut	1 825	139	123	1975	266	567	4.6	427	73	52
Alutiiq Aleut	105	-	2	1977	7	37	4.9	19	2	-
Alutiiq	66	-	-	1973	7	28	5.2	13	2	-
Bristol Bay Aleut	180	10	10	1980	20	46	4.5	32	22	14
Chugach Aleut	124	2	5	1979	9	41	4.9	25	3	3
Eskimo Tribes	1 259	113	67	1977	277	223	4.1	385	159	92
Eskimo	1 259	113	67	1977	277	223	4.1	385	159	92
Eyak	120	2	4	1978	30	34	4.2	40	7	7
Inupiat Eskimo	4 008	433	110	1979	809	566	3.9	1 166	1 154	898
Native Village of Ambler	41	6	-	1986	12	-	3.0	12	9	9
Arctic Slope Corporation	197	31	9	1978	47	39	4.0	61	50	32
Native Village of Barrow Inupiat Traditional Government	48	8	-	1977	4	14	4.9	6	4	4
Bering Straits Inupiat	205	26	5	1975	75	33	3.1	104	12	9
Native Village of Brevig Mission	59	22	-	1987	8	-	3.8	8	59	59
Native Village of Buckland	77	5	-	1983	15	-	3.7	15	51	43
Native Village of Elim	83	23	-	1984	8	3	4.1	8	11	7
Inupiaq	614	74	37	1977	127	104	3.8	222	131	117
Inupiat	579	60	5	1979	108	137	3.9	187	97	53
Native Village of Kiana	89	4	6	1983	19	6	3.7	23	25	21
King Island Native Community	75	-	6	1976	12	7	4.1	12	6	9
Native Village of Kivalina	66	5	-	1978	14	-	3.7	14	64	64
Native Village of Kotzebue	49	3	-	1977	5	12	3.6	10	4	2
Native Village of Koyuk	71	17	-	1983	22	2	3.7	22	5	13
Kwiguk	46	-	-	1981	16	-	2.9	16	46	16
Nana Inupiat	289	31	2	1979	54	31	3.8	90	56	48
Native Village of Noatak	84	20	2	1986	8	25	4.9	8	24	17
Nome Eskimo Community	209	11	15	1977	54	33	3.6	78	2	2

Table 34. **Physical Housing Characteristics of Housing Units With an American Indian and Alaska Native Householder for Selected American Indian and Alaska Native Tribes (One Tribe Reported): 2000**—Con.

[Data based on a sample (except Tables 79 and 80). For information on confidentiality protection, coverage, sampling error, and nonsampling error, see Appendix G. Tribes are shown if respondents reported only one tribe or as American Indian or Alaska Native only and met the specified threshold. For more information, see "How to Use This Census Report"]

Region Division	Occupied housing units	Year structure built			Rooms			No bedrooms or 1 bedroom	Lacking complete plumbing facilities	Lacking complete kitchen facilities
		1995 to March 2000	1939 or earlier	Median	1 or 2	6 or more	Median			
Pacific Division—Con.										
American Indian and Alaska Native—Con.										
Alaska Native—Con.										
Inupiat Eskimo—Con.										
Native Village of Point Hope	132	10	-	1982	7	17	4.6	20	73	32
Native Village of Selawik	50	11	-	1989	8	4	4.1	8	22	16
Native Village of Shaktoolik	55	10	-	1981	4	5	4.3	4	5	6
Native Village of Shishmaref	124	6	7	1979	26	3	3.7	34	111	115
Native Village of Shungnak	56	11	-	1982	-	6	4.0	-	2	2
Native Village of Teller	48	-	-	1976	11	4	3.6	13	38	38
Native Village of Unalakleet	215	3	5	1976	36	18	3.8	47	22	14
Village of Wainwright	56	4	-	1977	6	11	4.0	7	26	9
Village of White Mountain	106	6	6	1979	34	23	3.3	48	16	12
Koniag Aleut	441	18	6	1976	37	133	4.7	74	9	9
Koniag Aleut	173	-	1	1977	30	55	4.6	46	5	5
Village of Old Harbor	75	-	-	1973	-	10	4.4	2	2	2
Native Village of Port Lions	48	2	-	1981	-	23	5.4	4	-	-
Sealaska	133	27	16	1973	40	21	3.2	71	-	-
Sealaska	113	27	9	1976	24	17	3.4	55	-	-
Siberian Eskimo	288	41	8	1978	64	18	3.8	105	149	175
Native Village of Gambell	134	21	4	1978	24	7	4.0	36	40	66
Native Village of Savoonga	150	20	4	1978	40	7	3.7	69	109	109
Tlingit-Haida	4 314	375	424	1975	555	1 361	4.6	1 011	71	64
Chilkat Indian Village (Kluckwan)	46	2	-	1979	-	22	5.4	2	5	3
Haida	440	5	24	1972	36	167	4.7	95	1	1
Hoonah Indian Association	64	2	2	1973	6	26	5.2	12	4	4
Hydaburg Cooperative Association	68	2	5	1976	3	37	5.7	11	-	-
Organized Village of Kake	105	11	8	1980	-	52	5.5	2	-	-
Ketchikan Indian Corporation	187	13	51	1962	60	20	3.8	73	11	-
Klawock Cooperative Association	76	15	6	1982	4	23	5.0	10	3	1
Organized Village of Saxman	97	17	-	1980	13	48	5.5	22	-	-
Sitka Tribe of Alaska	123	7	11	1974	13	27	4.3	35	-	8
Tlingit	2 531	216	263	1974	353	783	4.4	632	34	42
Tsimshian	694	64	68	1976	77	260	5.0	127	8	12
Metlakatla Indian Community Annette Island Reserve	237	38	18	1978	3	116	5.5	20	4	8
Tsimshian	411	16	47	1975	72	133	4.8	105	4	4
Unangan Aleut	710	84	61	1981	47	242	5.0	83	11	12
Aleut Corporation	118	8	6	1981	10	34	4.9	14	-	2
King Cove	96	14	2	1984	2	65	5.9	6	-	-
Qagan Tayagungin Tribe of Sand Point Village	83	-	2	1978	5	24	5.0	13	-	-
Saint Paul	141	25	26	1970	15	27	4.6	23	4	3
South Naknek Village	55	14	9	1975	7	10	4.4	7	5	5
Yup'ik	4 859	496	51	1979	1 288	570	3.6	1 567	2 305	2 149
Akiachak Native Community	113	10	-	1984	37	5	3.3	46	111	111
Village of Alakanuk	142	18	-	1982	42	7	3.6	44	49	59
Algaaciq Native Village (St. Mary's)	73	13	-	1975	4	10	4.2	8	21	9
Village of Aniak	63	2	-	1985	6	6	3.8	8	8	8
Asa'carsarmiut Tribe	145	4	-	1978	27	-	3.5	35	21	22
Bristol Bay	188	21	9	1975	22	53	4.4	33	18	13
Calista	106	25	2	1979	41	14	3.0	53	41	42
Village of Chefornak	55	1	-	1980	9	4	3.6	11	53	53
Native Village of Chuathbaluk	31	4	3	1982	11	-	3.0	11	29	27
Curyung Tribal Council (Native Village of Dillingham)	136	9	4	1982	23	32	4.2	35	16	10
Emmonak Village	147	5	-	1979	53	6	2.9	71	19	17
Native Village of Goodnews Bay	57	4	-	1978	11	-	3.0	22	55	55
Native Village of Hooper Bay	185	9	-	1979	72	4	3.1	72	185	183
Iqurmuit Traditional Council	43	13	-	1978	6	5	4.2	6	8	4
Native Village of Kasigluk	107	4	-	1980	31	5	3.2	31	94	91
Native Village of Kipnuk	107	6	-	1980	10	34	4.3	10	101	90
Native Village of Kongiganak	3	-	-	1975	-	-	3.8	-	3	3
Organized Village of Kwethluk	38	2	-	1980	7	-	3.3	7	33	33
Native Village of Marshall (Fortuna Ledge)	58	4	4	1977	23	-	2.9	23	31	25
Naknek Native Village	47	11	2	1983	3	16	4.9	3	-	-
Native Village of Napakiak	66	4	-	1978	36	2	2.3	50	64	58
Native Village of Napaskiak	78	2	-	1981	27	-	3.0	27	78	78
New Koliganek Village Council	35	4	-	1990	9	4	3.0	9	19	16
Newhalen Village	27	11	-	1993	2	8	5.1	2	1	-
Newtok Village	60	12	-	1983	32	-	2.3	32	56	56
Native Village of Nightmute	31	5	-	1980	8	-	3.0	12	16	16
Native Village of Nunapitchuk	97	11	-	1979	26	7	3.8	35	67	62
Orutsararmuit Native Village (Bethel)	84	10	-	1977	24	11	3.4	26	35	19
Native Village of Saint Michael	64	-	3	1979	20	-	3.1	23	56	52
Stebbins Community Association	120	33	-	1981	32	2	3.8	35	113	113
Traditional Village of Togiak	82	9	-	1982	31	14	3.3	37	42	38
Native Village of Tuntutuliak	65	2	-	1981	25	2	3.2	32	38	31
Native Village of Tununak	70	-	2	1973	21	2	3.2	25	49	49
Yup'ik	1 383	157	20	1978	350	191	3.8	437	466	436
Yup'ik Eskimo	330	27	2	1980	86	70	3.6	104	52	34

Table 35. **Fuels and Equipment Characteristics of Housing Units With an American Indian and Alaska Native Householder for Selected American Indian and Alaska Native Tribes (One Tribe Reported): 2000**

[Data based on a sample (except Tables 79 and 80). For information on confidentiality protection, coverage, sampling error, and nonsampling error, see Appendix G. Tribes are shown if respondents reported only one tribe or as American Indian or Alaska Native only and met the specified threshold. For more information, see "How to Use This Census Report"]

Region Division	Occupied housing units	House heating fuel					Vehicles available			Percent no telephone service available
		Utility gas	Electricity	Fuel oil, kerosene, etc.	Coal or coke, wood, solar energy, or other fuel	None	None	1	2 or more	
Northeast Region	**20 285 622**	**9 926 494**	**2 314 243**	**6 798 894**	**495 256**	**77 605**	**3 658 663**	**6 953 679**	**9 673 280**	**1.5**
American Indian and Alaska Native	**52 819**	**23 175**	**6 564**	**17 435**	**1 836**	**405**	**15 735**	**18 237**	**18 847**	**5.2**
American Indian	**34 943**	**14 655**	**4 318**	**12 128**	**1 263**	**161**	**8 715**	**12 329**	**13 899**	**4.6**
Abenaki Nation of Missiquoi	850	201	44	403	80	-	94	351	405	4.6
Algonquian	184	71	4	99	-	-	54	32	98	-
Apache	498	186	88	175	12	-	111	197	190	4.4
Apache	387	151	67	130	9	-	89	153	145	4.1
Blackfeet	1 045	294	117	516	42	18	307	327	411	5.4
Canadian and Latin American	4 675	2 575	589	1 286	73	62	2 043	1 438	1 194	3.1
Canadian Indian	254	114	64	63	13	-	26	64	164	-
Central American Indian	1 024	566	123	299	10	11	419	331	274	1.6
Mexican American Indian	916	486	111	239	28	17	478	240	198	4.4
South American Indian	1 669	981	190	448	15	6	736	503	430	3.7
Spanish American Indian	734	390	101	199	7	28	340	278	116	3.4
Cherokee	4 643	1 997	728	1 568	155	9	1 321	1 698	1 624	4.8
Cherokee	4 444	1 925	715	1 485	149	9	1 280	1 635	1 529	4.6
Chippewa	544	257	51	179	21	-	130	139	275	1.8
Chippewa	320	167	28	108	8	-	66	86	168	3.1
Choctaw	235	114	16	92	-	-	67	77	91	-
Choctaw	190	84	16	77	-	-	39	68	83	-
Creek	118	68	6	38	-	-	43	54	21	5.1
Muscogee Creek Nation	97	62	4	31	-	-	43	48	6	-
Delaware	736	317	60	274	33	8	101	251	384	2.2
Delaware	125	44	13	42	9	8	29	52	44	-
Lenni-Lanape	327	151	38	117	8	-	57	124	146	1.2
Ramapough Mountain	230	102	2	96	8	-	15	55	160	2.6
Iroquois	8 303	3 698	1 084	1 936	458	3	1 289	3 321	3 693	5.1
Cayuga Nation	294	205	52	15	-	-	59	143	92	6.1
Iroquois	486	280	62	84	32	3	90	170	226	4.9
Mohawk	3 486	1 344	561	1 176	177	-	406	1 450	1 630	3.1
Oneida Nation of New York	397	193	71	78	19	-	59	143	195	1.8
Onondaga	601	230	74	194	23	-	126	200	275	1.5
Seneca	2 351	1 051	222	297	203	-	420	931	1 000	7.2
Seneca Nation	173	123	26	15	-	-	35	71	67	13.9
Tonawanda Band of Seneca	98	28	3	32	-	-	7	49	42	14.3
Tuscarora	302	189	2	22	-	-	69	106	127	12.6
Long Island	214	39	15	160	-	-	44	77	93	2.8
Poospatuck	89	-	15	74	-	-	13	50	26	6.7
Lumbee	221	96	19	86	9	-	32	58	131	-
Maliseet	198	6	8	156	2	-	24	69	105	-
Maliseet	169	6	8	127	2	-	18	57	94	-
Micmac	768	197	53	478	2	-	142	251	375	5.9
Micmac	754	197	48	469	2	-	142	244	368	6.0
Mohegan	226	17	38	168	3	-	3	85	138	-
Nanticoke Lenni-Lenape	243	66	18	146	-	-	15	86	142	4.1
Narragansett	684	290	74	270	12	-	177	264	243	6.1
Navajo	339	129	42	145	4	6	83	93	163	3.2
Nipmuc	117	41	28	48	-	-	13	41	63	11.1
Nipmuc	115	41	28	46	-	-	13	39	63	11.3
Passamaquoddy	832	65	56	656	28	-	147	313	372	4.7
Passamaquoddy	830	65	56	654	28	-	147	313	370	4.7
Penobscot	727	80	53	539	44	7	116	287	324	5.5
Pequot	368	87	78	173	15	-	99	95	174	4.3
Mashantucket Pequot	182	34	48	100	-	-	38	27	117	-
Pequot	174	53	30	65	15	-	57	60	57	9.2
Pueblo	231	98	17	63	4	3	115	70	46	1.3
Santo Domingo	134	50	17	42	-	-	110	9	15	-
Seminole	200	111	4	66	10	9	28	82	90	9.5
Seminole	191	102	4	66	10	9	28	73	90	9.9
Shinnecock	360	110	54	153	-	-	110	125	125	2.8
Sioux	661	322	72	225	14	-	143	248	270	3.9
Sioux	376	184	40	130	-	-	70	146	160	6.4
Teton Sioux	160	86	10	62	-	-	27	63	70	-
Wampanoag	798	348	138	191	26	6	96	307	395	3.1
Gay Head (Aquinnah) Wampanoag	130	19	17	54	8	-	18	30	82	3.1
Wampanoag	577	277	95	129	18	6	78	228	271	3.6
Alaska Native	**281**	**150**	**37**	**69**	**22**	**-**	**22**	**148**	**111**	**4.3**
New England Division	**5 387 114**	**1 773 726**	**595 531**	**2 649 931**	**140 052**	**11 486**	**563 708**	**1 890 510**	**2 932 896**	**1.1**
American Indian and Alaska Native	**15 072**	**4 568**	**1 909**	**6 957**	**608**	**43**	**3 050**	**5 651**	**6 371**	**4.3**
American Indian	**10 643**	**2 992**	**1 283**	**5 230**	**430**	**13**	**1 894**	**3 951**	**4 798**	**4.1**
Abenaki Nation of Missiquoi	780	176	36	372	80	-	94	310	376	4.7
Blackfeet	393	78	38	225	19	-	84	146	163	3.6
Canadian and Latin American	681	343	141	162	18	4	173	206	302	4.6
Mexican American Indian	131	95	15	19	2	-	35	47	49	13.7
South American Indian	224	127	38	45	3	-	55	85	84	5.8
Spanish American Indian	115	42	30	39	-	4	25	46	44	-
Cherokee	1 090	276	237	494	29	-	252	479	359	3.4
Cherokee	1 044	276	237	448	29	-	252	439	353	3.5
Chippewa	135	49	-	77	6	-	25	25	85	-
Iroquois	621	206	68	250	26	-	71	228	322	3.2
Iroquois	157	59	19	37	17	-	30	53	74	-
Mohawk	364	120	33	174	9	-	28	126	210	5.5
Maliseet	198	6	8	156	2	-	24	69	105	-
Maliseet	169	6	8	127	2	-	18	57	94	-
Micmac	704	160	46	458	2	-	123	227	354	6.4
Micmac	690	160	41	449	2	-	123	220	347	6.5
Mohegan	186	9	38	136	3	-	3	62	121	-
Narragansett	660	266	74	270	12	-	177	258	225	6.4
Navajo	76	20	7	41	4	-	2	23	51	-
Nipmuc	98	31	19	48	-	-	13	41	44	13.3
Nipmuc	96	31	19	46	-	-	13	39	44	13.5
Passamaquoddy	805	65	54	631	28	-	141	303	361	4.8
Passamaquoddy	803	65	54	629	28	-	141	303	359	4.9
Penobscot	693	70	53	522	44	-	99	270	324	5.8
Pequot	364	83	78	173	15	-	99	95	170	4.4

Table 35. **Fuels and Equipment Characteristics of Housing Units With an American Indian and Alaska Native Householder for Selected American Indian and Alaska Native Tribes (One Tribe Reported): 2000**—Con.

[Data based on a sample (except Tables 79 and 80). For information on confidentiality protection, coverage, sampling error, and nonsampling error, see Appendix G. Tribes are shown if respondents reported only one tribe or as American Indian or Alaska Native only and met the specified threshold. For more information, see "How to Use This Census Report"]

Region Division	Occupied housing units	House heating fuel					Vehicles available			Percent no telephone service available
		Utility gas	Electricity	Fuel oil, kerosene, etc.	Coal or coke, wood, solar energy, or other fuel	None	None	1	2 or more	
New England Division—Con.										
American Indian and Alaska Native—Con.										
American Indian—Con.										
Pequot—Con.										
Mashantucket Pequot	182	34	48	100	-	-	38	27	117	-
Pequot	170	49	30	65	15	-	57	60	53	9.4
Sioux	218	84	12	101	8	-	30	112	76	2.8
Wampanoag	770	330	128	191	26	6	96	295	379	3.2
Gay Head (Aquinnah) Wampanoag	124	13	17	54	8	-	18	30	76	3.2
Wampanoag	572	272	95	129	18	6	78	223	271	3.7
Alaska Native	**100**	**63**	**6**	**12**	**18**	**-**	**6**	**57**	**37**	**-**
Middle Atlantic Division	**14 898 508**	**8 152 768**	**1 718 712**	**4 148 963**	**355 204**	**66 119**	**3 094 955**	**5 063 169**	**6 740 384**	**1.7**
American Indian and Alaska Native	**37 747**	**18 607**	**4 655**	**10 478**	**1 228**	**362**	**12 685**	**12 586**	**12 476**	**5.5**
American Indian	**24 300**	**11 663**	**3 035**	**6 898**	**833**	**148**	**6 821**	**8 378**	**9 101**	**4.8**
Apache	309	140	57	82	9	-	101	99	109	7.1
Apache	268	117	50	74	9	-	79	82	107	6.0
Blackfeet	652	216	79	291	23	18	223	181	248	6.4
Canadian and Latin American	3 994	2 232	448	1 124	55	58	1 870	1 232	892	2.8
Central American Indian	963	529	108	290	10	11	384	331	248	1.7
Mexican American Indian	785	391	96	220	26	17	443	193	149	2.8
South American Indian	1 445	854	152	403	12	6	681	418	346	3.4
Spanish American Indian	619	348	71	160	7	24	315	232	72	4.0
Cherokee	3 553	1 721	491	1 074	126	9	1 069	1 219	1 265	5.2
Cherokee	3 400	1 649	478	1 037	120	9	1 028	1 196	1 176	4.9
Chippewa	409	208	51	102	15	-	105	114	190	2.4
Chippewa	241	121	28	76	8	-	51	70	120	4.1
Choctaw	173	97	16	58	-	-	67	46	60	-
Choctaw	128	67	16	43	-	-	39	37	52	-
Delaware	684	300	53	257	33	8	94	232	358	2.3
Lenni-Lanape	327	151	38	117	8	-	57	124	146	1.2
Ramapough Mountain	211	94	2	96	8	-	15	55	141	2.8
Iroquois	7 682	3 492	1 016	1 686	432	3	1 218	3 093	3 371	5.3
Cayuga Nation	292	205	52	13	-	-	59	141	92	6.2
Iroquois	329	221	43	47	15	3	60	117	152	7.3
Mohawk	3 122	1 224	528	1 002	168	-	378	1 324	1 420	2.8
Oneida Nation of New York	380	185	65	75	19	-	53	132	195	1.8
Onondaga	591	230	74	194	23	-	126	190	275	1.5
Seneca	2 312	1 038	222	271	203	-	413	923	976	7.4
Seneca Nation	163	123	16	15	-	-	35	61	67	14.7
Tonawanda Band of Seneca	98	28	3	32	-	-	7	49	42	14.3
Tuscarora	288	183	2	22	-	-	69	98	121	13.2
Long Island	194	19	15	160	-	-	24	77	93	3.1
Poospatuck	89	-	15	74	-	-	13	50	26	6.7
Lumbee	182	77	19	81	2	-	32	50	100	-
Nanticoke Lenni-Lenape	243	66	18	146	-	-	15	86	142	4.1
Navajo	263	109	35	104	-	6	81	70	112	4.2
Pueblo	182	67	6	59	4	-	104	57	21	-
Seminole	161	100	4	45	3	9	28	56	77	11.8
Shinnecock	353	103	54	153	-	-	110	125	118	2.8
Sioux	443	238	60	124	6	-	113	136	194	4.5
Sioux	253	130	34	76	-	-	55	82	116	7.1
Teton Sioux	110	72	10	26	-	-	18	42	50	-
Alaska Native	**181**	**87**	**31**	**57**	**4**	**-**	**16**	**91**	**74**	**6.6**
Midwest Region	**24 734 532**	**17 376 540**	**3 726 211**	**802 192**	**515 529**	**75 397**	**2 082 073**	**8 212 818**	**14 439 641**	**2.4**
American Indian and Alaska Native	**128 191**	**65 734**	**22 823**	**5 462**	**4 962**	**605**	**17 990**	**48 464**	**61 737**	**10.3**
American Indian	**105 700**	**51 414**	**18 684**	**4 805**	**4 305**	**474**	**13 988**	**40 243**	**51 469**	**10.5**
Apache	1 192	860	151	10	46	20	180	445	567	10.5
Apache	960	686	119	10	34	15	161	337	462	11.7
Arapahoe	99	58	13	-	-	2	5	48	46	18.2
Arapahoe	57	33	5	-	-	2	5	27	25	19.3
Arikara	125	41	42	6	-	-	9	53	63	15.2
Blackfeet	1 405	924	253	19	39	8	215	446	744	13.7
Brotherton	223	149	3	14	13	-	12	54	157	-
Canadian and Latin American	3 127	2 424	492	58	12	7	405	1 080	1 642	6.3
Canadian Indian	372	250	58	23	7	-	74	139	159	4.0
Central American Indian	69	39	26	4	-	-	11	26	32	-
Mexican American Indian	2 309	1 806	368	31	5	7	292	775	1 242	6.9
South American Indian	182	170	6	-	-	-	25	54	103	4.4
Spanish American Indian	153	140	13	-	-	-	3	61	89	5.2
Cherokee	16 581	10 189	3 193	364	603	53	1 769	5 662	9 150	8.4
Cherokee	15 554	9 641	2 957	355	539	53	1 713	5 396	8 445	8.8
Eastern Cherokee	146	82	39	-	5	-	14	34	98	-
Northern Cherokee Nation of Missouri and Arkansas	280	160	60	5	17	-	10	58	212	1.1
Western Cherokee	419	188	85	4	42	-	31	118	270	0.5
Cheyenne	375	194	89	3	15	-	53	128	194	13.6
Cheyenne	296	159	64	3	15	-	45	99	152	9.5
Northern Cheyenne	62	22	21	-	-	-	8	25	29	37.1
Chickasaw	345	203	105	-	13	8	40	151	154	3.8
Chippewa	28 955	12 294	5 278	2 373	1 348	136	3 738	11 223	13 994	7.9
Bad River Band of the Lake Superior Tribe	888	534	87	52	45	1	134	328	426	6.0
Bay Mills Indian Community of the Sault Ste. Marie Band	317	237	16	30	6	-	23	145	149	3.5
Bois Forte/Nett Lake Band of Chippewa	467	124	64	28	45	17	91	208	168	10.5
Chippewa	8 480	4 509	1 468	552	328	29	1 160	3 218	4 102	8.5
Fond du Lac	553	242	105	72	8	-	47	218	288	2.0
Grand Portage	210	45	23	2	26	-	27	112	71	6.7
Grand Traverse Band of Ottawa and Chippewa Indians	820	552	9	39	28	-	56	269	495	4.6
Keweenaw Bay Indian Community of the L'Anse and Ontonagon Bands	403	311	30	8	11	-	53	124	226	7.2
Lac Court Oreilles Band of Lake Superior Chippewa	1 143	369	101	45	159	14	150	454	539	10.1

Table 35. **Fuels and Equipment Characteristics of Housing Units With an American Indian and Alaska Native Householder for Selected American Indian and Alaska Native Tribes (One Tribe Reported): 2000**—Con.

[Data based on a sample (except Tables 79 and 80). For information on confidentiality protection, coverage, sampling error, and nonsampling error, see Appendix G. Tribes are shown if respondents reported only one tribe or as American Indian or Alaska Native only and met the specified threshold. For more information, see "How to Use This Census Report"]

Region Division	Occupied housing units	House heating fuel					Vehicles available			Percent no telephone service available
		Utility gas	Electricity	Fuel oil, kerosene, etc.	Coal or coke, wood, solar energy, or other fuel	None	None	1	2 or more	
Midwest Region—Con.										
American Indian and Alaska Native—Con.										
American Indian—Con.										
Chippewa—Con.										
Lac du Flambeau	515	129	66	9	11	-	97	207	211	14.6
Lac Vieux Desert Band of Lake Superior Chippewa	51	25	2	-	2	-	10	18	23	7.8
Lake Superior	101	67	9	2	-	-	-	45	56	-
Leech Lake	1 471	313	239	236	59	19	295	651	525	14.6
Mille Lacs	731	228	60	23	34	-	144	277	310	9.7
Minnesota Chippewa	634	231	122	112	14	7	121	217	296	6.2
Red Cliff Band of Lake Superior Chippewa	529	335	65	27	31	-	65	163	301	2.5
Red Lake Band of Chippewa Indians	2 024	455	746	194	180	14	340	911	773	11.3
Saginaw Chippewa	796	537	65	21	20	-	48	289	459	3.8
St. Croix Chippewa	358	78	32	69	17	-	20	125	213	8.1
Sault Ste. Marie Chippewa	2 706	1 634	188	233	98	-	176	1 000	1 530	3.1
Sokoagon Chippewa	155	27	28	2	15	-	26	65	64	16.8
Turtle Mountain Band	3 506	646	1 339	282	87	12	374	1 339	1 793	5.8
White Earth	1 991	605	391	329	121	23	277	776	938	11.0
Choctaw	1 463	858	374	31	58	-	93	564	806	3.9
Choctaw	1 194	685	326	16	36	-	84	488	622	4.6
Oklahoma Choctaw	209	130	40	13	19	-	4	56	149	1.0
Comanche	242	143	83	-	6	-	39	99	104	5.8
Comanche	242	143	83	-	6	-	39	99	104	5.8
Cree	144	72	22	7	17	-	36	42	66	17.4
Creek	686	418	176	11	4	-	34	250	402	6.7
Muscogee Creek Nation	643	411	164	4	4	-	27	226	390	5.6
Crow	173	101	37	-	8	-	21	74	78	5.2
Delaware	379	248	52	11	3	-	29	144	206	3.2
Delaware	304	199	37	-	3	-	25	123	156	1.6
Hidatsa	100	22	26	-	15	5	-	68	32	9.0
Iowa	251	121	54	-	7	-	22	67	162	1.6
Iowa	166	80	19	-	5	-	22	46	98	1.2
Iroquois	4 482	3 259	462	223	89	36	425	1 625	2 432	3.9
Iroquois	211	163	12	7	-	9	14	78	119	6.2
Mohawk	410	332	46	-	2	7	47	129	234	3.9
Oneida Nation of New York	3 255	2 354	334	187	58	14	329	1 200	1 726	4.1
Seneca	170	133	12	-	6	6	3	62	105	-
Seneca-Cayuga	56	49	-	-	3	-	-	17	39	10.7
Wyandotte	202	117	35	2	8	-	17	75	110	-
Kickapoo	364	182	19	-	25	-	22	165	177	7.7
Kickapoo	354	172	19	-	25	-	22	155	177	7.9
Kiowa	122	82	26	2	6	-	14	26	82	15.6
Kiowa	122	82	26	2	6	-	14	26	82	15.6
Lumbee	476	364	48	27	12	-	26	149	301	4.2
Menominee	2 237	658	233	168	269	10	318	830	1 089	10.8
Miami	985	657	149	27	20	9	73	193	719	2.2
Indiana Miami	181	122	35	4	-	-	17	43	121	-
Miami	699	470	89	23	12	9	56	111	532	0.9
Oklahoma Miami	93	56	25	-	5	-	-	32	61	9.7
Navajo	733	510	153	24	6	20	108	298	327	11.1
Omaha	882	431	113	-	4	-	239	314	329	15.9
Oneida Tribe of Wisconsin	296	190	69	2	6	-	44	118	134	7.8
Osage	250	130	65	3	9	-	2	63	185	1.2
Ottawa	1 759	1 130	149	79	56	14	241	597	921	7.4
Little River Band of Ottawa Indians of Michigan	302	190	6	6	17	-	36	97	169	4.0
Little Traverse Bay Bands of Ottawa Indians of Michigan	463	262	54	25	19	12	51	174	238	4.3
Ottawa	849	582	68	46	20	2	137	277	435	9.7
Pawnee	135	99	23	-	9	-	17	29	89	13.3
Pawnee	134	98	23	-	9	-	17	28	89	13.4
Peoria	73	47	21	-	-	-	-	17	56	-
Pima	78	51	19	-	3	-	-	46	32	11.5
Ponca	262	206	21	5	7	-	47	106	109	21.4
Ponca	188	145	19	5	5	-	47	65	76	21.8
Potawatomi	2 321	1 341	399	30	51	5	223	825	1 273	9.6
Citizen Potawatomi Nation	189	103	65	-	8	-	13	51	125	4.8
Forest County Potawatomi Community	53	9	10	5	-	-	-	23	30	-
Pokagon Band of Potawatomi Indians	196	151	15	4	9	-	19	74	103	10.2
Potawatomi	1 432	891	230	18	20	-	152	515	765	10.3
Prairie Band of Potawatomi Indians	371	136	78	3	14	5	25	146	200	10.5
Pueblo	369	282	23	18	11	-	30	143	196	6.5
Sac and Fox	596	265	51	-	9	-	37	221	338	7.0
Sac and Fox	140	98	17	-	7	-	2	43	95	4.3
Sac and Fox Tribe of the Mississippi in Iowa	394	144	24	-	2	-	30	161	203	7.4
Seminole	213	141	35	5	-	-	26	87	100	15.5
Seminole	179	114	35	5	-	-	26	63	90	17.3
Shawnee	492	249	159	16	40	-	45	188	259	11.8
Shawnee	436	221	137	16	40	-	43	157	236	13.3
Shoshone	139	102	29	-	6	-	24	42	73	4.3
Shoshone	133	96	29	-	6	-	24	42	67	4.5
Sioux	21 038	5 518	3 824	807	1 112	116	3 707	8 957	8 374	19.3
Cheyenne River Sioux	2 329	376	442	180	85	-	337	1 060	932	11.0
Crow Creek Sioux	610	98	86	7	8	4	79	270	261	20.7
Dakota Sioux	359	97	56	28	87	5	52	188	119	30.4
Flandreau Santee Sioux	129	60	25	-	-	-	7	69	53	10.9
Fort Peck Sioux	55	35	13	2	3	-	-	43	12	29.1
Lower Brule Sioux	347	30	50	5	10	-	114	136	97	29.1
Lower Sioux Indian Community of Minnesota Mdewakanton Sioux	176	32	27	9	-	-	28	82	66	4.0
Mdewakanton Sioux	164	117	10	-	3	-	3	43	118	4.3
Oglala Sioux	4 546	919	686	79	390	35	823	2 040	1 683	20.5
Pine Ridge Sioux	188	86	58	11	16	-	43	71	74	8.5
Rosebud Sioux	3 164	514	616	90	209	15	691	1 229	1 244	25.4
Santee Sioux of Nebraska	579	215	100	13	16	2	92	249	238	17.8

Table 35. **Fuels and Equipment Characteristics of Housing Units With an American Indian and Alaska Native Householder for Selected American Indian and Alaska Native Tribes (One Tribe Reported): 2000**—Con.

[Data based on a sample (except Tables 79 and 80). For information on confidentiality protection, coverage, sampling error, and nonsampling error, see Appendix G. Tribes are shown if respondents reported only one tribe or as American Indian or Alaska Native only and met the specified threshold. For more information, see "How to Use This Census Report"]

Region Division	Occupied housing units	House heating fuel					Vehicles available			Percent no telephone service available
		Utility gas	Electricity	Fuel oil, kerosene, etc.	Coal or coke, wood, solar energy, or other fuel	None	None	1	2 or more	
Midwest Region—Con.										
American Indian and Alaska Native—Con.										
American Indian—Con.										
Sioux—Con.										
Sioux	2 050	1 213	398	73	94	13	339	880	831	12.8
Sisseton Sioux	136	39	29	9	-	4	15	67	54	16.9
Sisseton-Wahpeton	1 434	303	451	117	29	23	200	593	641	16.9
Spirit Lake Sioux (formerly Devils Lake Sioux)	588	241	130	18	3	-	132	234	222	23.5
Standing Rock Sioux	2 104	297	236	105	89	9	399	914	791	29.9
Teton Sioux	596	382	105	16	38	-	60	182	354	4.7
Yankton Sioux	1 123	290	276	39	21	6	228	490	405	20.0
Stockbridge-Munsee Community of Mohican Indians of Wisconsin	652	245	48	145	45	2	68	216	368	4.9
Three Affiliated Tribes of North Dakota (Fort Bethold)	893	129	217	40	27	-	82	359	452	14.0
Winnebago	1 971	987	305	70	36	-	294	744	933	10.8
Ho-Chunk Nation of Wisconsin	1 167	466	170	64	16	-	131	383	653	7.3
Nebraska Winnebago	74	40	17	-	-	-	10	31	33	6.8
Winnebago	718	472	118	6	20	-	153	330	235	16.7
Alaska Native	**600**	**416**	**86**	**3**	**13**	**-**	**71**	**259**	**270**	**2.3**
Alaskan Athabascan	62	50	6	-	2	-	-	19	43	-
Inupiat Eskimo	40	24	16	-	-	-	2	17	21	7.5
Tlingit-Haida	106	70	15	-	2	-	10	49	47	-
Tlingit	83	61	5	-	2	-	-	42	41	-
East North Central Division	**17 244 063**	**12 612 670**	**2 378 840**	**587 216**	**314 206**	**54 034**	**1 546 020**	**5 824 615**	**9 873 428**	**2.5**
American Indian and Alaska Native	**62 648**	**40 680**	**8 386**	**2 581**	**1 907**	**242**	**8 066**	**22 425**	**32 157**	**7.7**
American Indian	**48 406**	**30 687**	**6 155**	**2 180**	**1 630**	**190**	**5 686**	**17 181**	**25 539**	**7.4**
Apache	798	617	75	2	40	15	132	256	410	9.3
Apache	655	498	63	2	28	15	120	193	342	9.5
Blackfeet	968	687	159	14	20	8	134	288	546	12.9
Brotherton	176	119	-	14	13	-	9	35	132	-
Canadian and Latin American	2 349	1 883	309	42	9	7	313	757	1 279	6.7
Canadian Indian	257	186	24	16	4	-	46	89	122	5.8
Mexican American Indian	1 782	1 431	251	22	5	7	238	563	981	6.9
South American Indian	138	126	6	-	-	-	18	46	74	5.8
Spanish American Indian	105	102	3	-	-	-	-	33	72	5.7
Cherokee	9 346	6 210	1 649	306	226	48	1 163	3 205	4 978	8.3
Cherokee	8 930	5 963	1 530	299	208	48	1 134	3 109	4 687	8.5
Eastern Cherokee	116	58	39	-	5	-	13	28	75	-
Western Cherokee	115	64	28	2	13	-	15	18	82	-
Cheyenne	148	94	35	3	-	-	36	29	83	2.7
Cheyenne	129	82	35	3	-	-	36	23	70	3.1
Chickasaw	131	87	34	-	2	8	12	56	63	-
Chippewa	13 346	7 844	1 143	757	581	12	1 339	4 924	7 083	6.3
Bad River Band of the Lake Superior Tribe	801	480	65	45	45	1	119	296	386	5.5
Bay Mills Indian Community of the Sault Ste. Marie Band	317	237	16	30	6	-	23	145	149	3.5
Chippewa	4 581	2 965	479	216	163	9	508	1 719	2 354	7.5
Grand Traverse Band of Ottawa and Chippewa Indians	814	546	9	39	28	-	56	269	489	4.7
Keweenaw Bay Indian Community of the L'Anse and Ontonagon Bands	388	296	30	8	11	-	53	109	226	7.5
Lac Court Oreilles Band of Lake Superior Chippewa	1 004	299	71	34	152	2	123	409	472	11.2
Lac du Flambeau	486	100	66	9	11	-	92	202	192	15.4
Lac Vieux Desert Band of Lake Superior Chippewa	51	25	2	-	2	-	10	18	23	7.8
Red Cliff Band of Lake Superior Chippewa	439	284	49	23	16	-	45	137	257	3.0
Saginaw Chippewa	784	533	65	21	12	-	48	285	451	3.8
St. Croix Chippewa	317	46	32	69	17	-	20	114	183	8.5
Sault Ste. Marie Chippewa	2 669	1 619	179	233	96	-	176	984	1 509	2.9
Sokoagon Chippewa	138	16	22	2	15	-	26	54	58	18.8
White Earth	101	75	8	7	2	-	23	8	70	-
Choctaw	668	416	143	27	21	-	33	251	384	0.7
Choctaw	549	338	126	14	10	-	33	217	299	0.5
Comanche	101	75	18	-	2	-	11	39	51	-
Comanche	101	75	18	-	2	-	11	39	51	-
Cree	108	70	2	7	14	-	22	33	53	9.3
Creek	207	141	40	4	-	-	12	70	125	7.7
Muscogee Creek Nation	190	134	40	4	-	-	12	58	120	3.2
Delaware	183	134	11	11	-	-	8	99	76	-
Iroquois	3 950	2 927	369	213	65	36	388	1 424	2 138	4.0
Iroquois	182	141	10	5	-	9	7	66	109	5.5
Mohawk	356	299	32	-	2	7	38	102	216	3.9
Oneida Nation of New York	3 119	2 265	309	179	57	14	315	1 164	1 640	4.1
Lumbee	401	333	33	19	2	-	24	128	249	1.7
Menominee	2 199	646	220	157	269	10	301	824	1 074	11.0
Miami	771	542	104	27	11	9	60	134	577	1.7
Indiana Miami	167	118	27	4	-	-	17	41	109	-
Miami	573	402	71	23	8	9	43	86	444	1.0
Navajo	337	221	66	22	6	11	44	129	164	9.8
Oneida Tribe of Wisconsin	269	168	64	2	6	-	44	100	125	8.6
Ottawa	1 718	1 111	142	79	56	14	241	578	899	7.3
Little River Band of Ottawa Indians of Michigan	296	184	6	6	17	-	36	91	169	4.1
Little Traverse Bay Bands of Ottawa Indians of Michigan	463	262	54	25	19	12	51	174	238	4.3
Ottawa	825	569	68	46	20	2	137	264	424	9.9
Potawatomi	1 268	828	104	30	20	-	127	444	697	9.3
Pokagon Band of Potawatomi Indians	196	151	15	4	9	-	19	74	103	10.2
Potawatomi	875	580	60	18	7	-	92	303	480	10.4
Pueblo	219	177	-	18	8	-	23	84	112	5.0
Shawnee	347	192	101	16	26	-	45	122	180	16.1
Shawnee	335	192	89	16	26	-	43	112	180	16.7
Sioux	1 287	868	203	35	47	7	154	578	555	10.5

Table 35. **Fuels and Equipment Characteristics of Housing Units With an American Indian and Alaska Native Householder for Selected American Indian and Alaska Native Tribes (One Tribe Reported): 2000**—Con.

[Data based on a sample (except Tables 79 and 80). For information on confidentiality protection, coverage, sampling error, and nonsampling error, see Appendix G. Tribes are shown if respondents reported only one tribe or as American Indian or Alaska Native only and met the specified threshold. For more information, see "How to Use This Census Report"]

Region Division	Occupied housing units	House heating fuel					Vehicles available			Percent no telephone service available
		Utility gas	Electricity	Fuel oil, kerosene, etc.	Coal or coke, wood, solar energy, or other fuel	None	None	1	2 or more	
East North Central Division—Con.										
American Indian and Alaska Native—Con.										
American Indian—Con.										
Sioux—Con.										
Sioux	686	470	102	15	31	-	93	330	263	13.7
Teton Sioux	216	146	35	8	11	-	8	68	140	2.3
Stockbridge-Munsee Community of Mohican Indians of Wisconsin	627	226	42	145	45	2	62	216	349	5.1
Winnebago	1 223	518	149	66	16	-	142	403	678	7.8
Ho-Chunk Nation of Wisconsin	1 082	417	144	64	16	-	108	360	614	7.4
Winnebago	131	93	5	2	-	-	34	41	56	9.2
Alaska Native	**391**	**299**	**44**	**-**	**6**	**-**	**51**	**189**	**151**	**2.8**
West North Central Division	**7 490 469**	**4 763 870**	**1 347 371**	**214 976**	**201 323**	**21 363**	**536 053**	**2 388 203**	**4 566 213**	**2.1**
American Indian and Alaska Native	**65 543**	**25 054**	**14 437**	**2 881**	**3 055**	**363**	**9 924**	**26 039**	**29 580**	**12.8**
American Indian	**57 294**	**20 727**	**12 529**	**2 625**	**2 675**	**284**	**8 302**	**23 062**	**25 930**	**13.1**
Apache	394	243	76	8	6	5	48	189	157	12.9
Apache	305	188	56	8	6	-	41	144	120	16.4
Arapahoe	73	34	13	-	-	2	5	41	27	24.7
Arikara	123	41	42	4	-	-	9	51	63	15.4
Blackfeet	437	237	94	5	19	-	81	158	198	15.6
Canadian and Latin American	778	541	183	16	3	-	92	323	363	5.0
Canadian Indian	115	64	34	7	3	-	28	50	37	-
Mexican American Indian	527	375	117	9	-	-	54	212	261	7.0
Cherokee	7 235	3 979	1 544	58	377	5	606	2 457	4 172	8.5
Cherokee	6 624	3 678	1 427	56	331	5	579	2 287	3 758	9.2
Northern Cherokee Nation of Missouri and Arkansas	238	130	53	-	17	-	10	52	176	1.3
Western Cherokee	304	124	57	2	29	-	16	100	188	0.7
Cheyenne	227	100	54	-	15	-	17	99	111	20.7
Cheyenne	167	77	29	-	15	-	9	76	82	14.4
Chickasaw	214	116	71	-	11	-	28	95	91	6.1
Chippewa	15 609	4 450	4 135	1 616	767	124	2 399	6 299	6 911	9.3
Bois Forte/Nett Lake Band of Chippewa	458	115	64	28	45	17	91	208	159	10.7
Chippewa	3 899	1 544	989	336	165	20	652	1 499	1 748	9.6
Fond du Lac	469	180	99	70	8	-	47	179	243	2.3
Grand Portage	201	36	23	2	26	-	27	112	62	7.0
Lac Court Oreilles Band of Lake Superior Chippewa	139	70	30	11	7	12	27	45	67	2.2
Leech Lake	1 471	313	239	236	59	19	295	651	525	14.6
Mille Lacs	697	211	57	23	29	-	129	269	299	9.8
Minnesota Chippewa	541	165	113	102	14	7	121	197	223	7.2
Red Lake Band of Chippewa Indians	2 003	440	743	191	180	14	340	897	766	11.4
Turtle Mountain Band	3 425	577	1 329	280	87	12	374	1 314	1 737	6.0
White Earth	1 890	530	383	322	119	23	254	768	868	11.6
Choctaw	795	442	231	4	37	-	60	313	422	6.5
Choctaw	645	347	200	2	26	-	51	271	323	8.1
Oklahoma Choctaw	118	80	23	-	8	-	4	22	92	-
Comanche	141	68	65	-	4	-	28	60	53	9.9
Comanche	141	68	65	-	4	-	28	60	53	9.9
Creek	479	277	136	7	4	-	22	180	277	6.3
Muscogee Creek Nation	453	277	124	-	4	-	15	168	270	6.6
Crow	120	73	30	-	8	-	12	67	41	-
Delaware	196	114	41	-	3	-	21	45	130	6.1
Delaware	187	109	37	-	3	-	17	40	130	2.7
Hidatsa	98	22	26	-	15	5	-	68	30	9.2
Iowa	245	115	54	-	7	-	22	67	156	1.6
Iowa	160	74	19	-	5	-	22	46	92	1.3
Iroquois	532	332	93	10	24	-	37	201	294	3.4
Oneida Nation of New York	136	89	25	8	1	-	14	36	86	3.7
Seneca-Cayuga	56	49	-	-	3	-	-	17	39	10.7
Wyandotte	126	55	30	-	8	-	5	54	67	-
Kickapoo	314	155	19	-	9	-	22	131	161	8.9
Kickapoo	314	155	19	-	9	-	22	131	161	8.9
Kiowa	61	50	3	-	6	-	-	5	56	27.9
Kiowa	61	50	3	-	6	-	-	5	56	27.9
Miami	214	115	45	-	9	-	13	59	142	4.2
Miami	126	68	18	-	4	-	13	25	88	-
Navajo	396	289	87	2	-	9	64	169	163	12.1
Omaha	860	409	113	-	4	-	229	314	317	16.3
Osage	204	93	59	3	9	-	2	50	152	1.5
Ponca	260	204	21	5	7	-	47	104	109	21.5
Ponca	188	145	19	5	5	-	47	65	76	21.8
Potawatomi	1 053	513	295	-	31	5	96	381	576	10.0
Citizen Potawatomi Nation	161	83	57	-	8	-	13	41	107	5.6
Potawatomi	557	311	170	-	13	-	60	212	285	10.2
Prairie Band of Potawatomi Indians	335	119	68	-	10	5	23	128	184	11.6
Pueblo	150	105	23	-	3	-	7	59	84	8.7
Sac and Fox	531	216	39	-	9	-	37	199	295	7.9
Sac and Fox	107	67	17	-	7	-	2	35	70	5.6
Sac and Fox Tribe of the Mississippi in Iowa	366	130	12	-	2	-	30	147	189	7.9
Seminole	126	90	17	-	-	-	15	41	70	24.6
Seminole	109	80	17	-	-	-	15	34	60	28.4
Shawnee	145	57	58	-	14	-	-	66	79	1.4
Shoshone	94	63	25	-	6	-	4	42	48	6.4
Shoshone	88	57	25	-	6	-	4	42	42	6.8
Sioux	19 751	4 650	3 621	772	1 065	109	3 553	8 379	7 819	19.9
Cheyenne River Sioux	2 315	374	442	168	85	-	337	1 048	930	11.1
Crow Creek Sioux	604	92	86	7	8	4	79	264	261	20.9
Dakota Sioux	352	90	56	28	87	5	52	188	112	31.0
Flandreau Santee Sioux	117	60	15	-	-	-	7	59	51	12.0
Fort Peck Sioux	42	25	13	2	-	-	-	33	9	14.3
Lower Brule Sioux	345	30	48	5	10	-	114	136	95	29.3
Lower Sioux Indian Community of Minnesota Mdewakanton Sioux	174	30	27	9	-	-	28	82	64	4.0

Table 35. **Fuels and Equipment Characteristics of Housing Units With an American Indian and Alaska Native Householder for Selected American Indian and Alaska Native Tribes (One Tribe Reported): 2000**—Con.

[Data based on a sample (except Tables 79 and 80). For information on confidentiality protection, coverage, sampling error, and nonsampling error, see Appendix G. Tribes are shown if respondents reported only one tribe or as American Indian or Alaska Native only and met the specified threshold. For more information, see "How to Use This Census Report"]

Region Division	Occupied housing units	House heating fuel					Vehicles available			Percent no telephone service available
		Utility gas	Electricity	Fuel oil, kerosene, etc.	Coal or coke, wood, solar energy, or other fuel	None	None	1	2 or more	
West North Central Division—Con.										
American Indian and Alaska Native—Con.										
American Indian—Con.										
Sioux—Con.										
Mdewakanton Sioux	142	100	10	-	3	-	3	32	107	4.9
Oglala Sioux	4 453	874	657	79	390	28	816	1 984	1 653	20.7
Pine Ridge Sioux	179	77	58	11	16	-	34	71	74	8.9
Rosebud Sioux	3 141	491	616	90	209	15	684	1 218	1 239	25.2
Santee Sioux of Nebraska	567	207	100	13	14	2	92	247	228	18.2
Sioux	1 364	743	296	58	63	13	246	550	568	12.4
Sisseton Sioux	120	29	23	9	-	4	15	67	38	19.2
Sisseton-Wahpeton	1 403	285	444	117	29	23	200	587	616	17.3
Spirit Lake Sioux (formerly Devils Lake Sioux)	579	232	130	18	3	-	132	225	222	23.8
Standing Rock Sioux	2 081	285	230	105	89	9	389	906	786	30.3
Teton Sioux	380	236	70	8	27	-	52	114	214	6.1
Yankton Sioux	1 091	258	276	39	21	6	228	469	394	20.6
Three Affiliated Tribes of North Dakota (Fort Bethold)	888	124	217	40	27	-	82	359	447	14.1
Winnebago	748	469	156	4	20	-	152	341	255	15.6
Ho-Chunk Nation of Wisconsin	85	49	26	-	-	-	23	23	39	5.9
Nebraska Winnebago	64	32	17	-	-	-	10	29	25	1.6
Winnebago	587	379	113	4	20	-	119	289	179	18.4
Alaska Native	**209**	**117**	**42**	**3**	**7**	**-**	**20**	**70**	**119**	**1.4**
South Region	**38 015 214**	**13 309 714**	**19 426 709**	**1 463 854**	**636 180**	**207 245**	**3 246 393**	**13 382 734**	**21 386 087**	**3.3**
American Indian and Alaska Native	**246 528**	**90 492**	**101 526**	**6 915**	**9 004**	**1 157**	**23 950**	**87 184**	**135 394**	**8.5**
American Indian	**201 012**	**75 094**	**80 111**	**5 285**	**7 720**	**802**	**17 973**	**70 106**	**112 933**	**8.5**
Apache	3 157	1 257	1 417	102	83	16	398	1 248	1 511	11.2
Apache	2 478	963	1 141	66	60	8	313	953	1 212	11.3
Mescalero Apache	302	132	125	8	10	-	42	158	102	11.3
Oklahoma Apache	65	32	10	9	3	-	2	31	32	9.2
Arapahoe	365	254	75	-	3	2	70	128	167	15.9
Arapahoe	332	247	51	-	3	2	70	95	167	16.0
Blackfeet	1 733	513	915	81	36	12	175	668	890	8.3
Caddo	774	328	311	8	15	-	66	282	426	9.3
Caddo	668	289	272	8	10	-	61	226	381	8.5
Canadian and Latin American	7 897	2 821	4 331	88	81	152	1 238	3 084	3 575	8.6
Canadian Indian	241	56	152	-	9	7	32	75	134	10.0
Central American Indian	468	149	292	-	-	10	85	229	154	4.1
Mexican American Indian	5 604	2 128	2 873	83	51	112	931	2 109	2 564	10.2
South American Indian	714	146	528	-	13	23	96	234	384	0.8
Spanish American Indian	785	297	453	5	8	-	84	383	318	7.3
Catawba Indian Nation	533	192	228	34	11	-	27	199	307	4.3
Cherokee	70 752	27 117	25 874	1 976	4 003	224	5 726	23 887	41 139	8.3
Cherokee	64 240	25 503	23 719	1 408	3 463	214	5 222	21 934	37 084	8.4
Cherokees of Northeast Alabama	192	81	76	-	7	-	7	51	134	-
Cherokees of Southeast Alabama	145	37	36	20	6	-	7	40	98	4.8
Eastern Cherokee	2 592	229	644	500	384	10	259	929	1 404	8.7
Echota Cherokee	1 225	300	673	-	10	-	64	254	907	5.9
Four Winds Cherokee	226	73	99	-	14	-	14	43	169	2.7
Northern Cherokee Nation of Missouri and Arkansas	224	106	61	-	33	-	-	66	158	3.6
United Keetoowah Band of Cherokee	125	49	26	-	17	-	7	67	51	23.2
Western Cherokee	1 445	617	426	41	55	-	116	416	913	9.3
Cherokee Shawnee	160	76	37	12	8	-	24	64	72	8.1
Cheyenne	968	510	329	13	14	-	157	381	430	14.9
Cheyenne	880	465	297	6	14	-	146	345	389	15.9
Cheyenne-Arapaho	704	442	184	-	18	-	113	282	309	13.4
Chickahominy	427	39	210	130	21	5	22	75	330	4.4
Chickahominy Indian Tribe	399	33	200	122	21	5	22	69	308	4.8
Chickasaw	5 958	2 653	2 108	11	117	13	357	2 135	3 466	8.5
Chippewa	1 820	516	1 088	46	21	-	140	689	991	3.1
Chippewa	1 194	336	695	43	12	-	111	423	660	3.7
Sault Ste. Marie Chippewa	129	45	81	3	-	-	-	31	98	-
Chitimacha Tribe of Louisiana	288	129	141	-	-	-	20	118	150	8.7
Choctaw	24 061	10 115	8 415	96	807	78	1 993	8 328	13 740	10.3
Choctaw	17 598	7 848	6 074	80	450	51	1 335	6 065	10 198	8.3
Mississippi Band of Choctaw	1 963	408	776	6	168	9	311	745	907	33.4
Mowa Band of Choctaw	527	54	283	-	26	16	61	185	281	6.6
Oklahoma Choctaw	3 903	1 783	1 261	10	156	2	280	1 318	2 305	8.2
Choctaw-Apache Community of Ebarb	148	49	54	-	8	-	16	52	80	4.1
Coharie	546	54	296	50	6	-	19	130	397	3.5
Comanche	2 388	1 089	845	19	63	7	232	860	1 296	8.8
Comanche	2 356	1 067	839	17	63	7	232	844	1 280	8.9
Coushatta	608	135	258	-	13	2	109	266	233	10.2
Alabama Coushatta Tribes of Texas	309	57	70	-	13	2	53	168	88	12.6
Coushatta	299	78	188	-	-	-	56	98	145	7.7
Creek	12 076	5 594	4 359	78	340	34	852	4 195	7 029	8.0
Eastern Creek	368	79	196	9	14	-	4	72	292	1.9
Lower Muscogee Creek Tama Tribal Town	368	51	215	-	17	23	38	97	233	9.2
Machis Lower Creek Indian	60	8	47	-	-	2	8	6	46	13.3
Muscogee Creek Nation	10 748	5 302	3 583	67	300	-	779	3 869	6 100	8.2
Poarch Creek	408	105	265	-	6	9	10	110	288	5.6
Crow	172	60	83	19	2	-	11	51	110	1.2
Delaware	1 505	700	515	47	50	9	60	544	901	6.3
Delaware	1 127	593	308	14	43	9	47	379	701	7.4
Lenni-Lanape	195	49	101	28	7	-	10	94	91	-
Eastern Tribes	1 670	236	892	98	70	-	136	558	976	4.9
Meherrin Indian Tribe	234	71	88	39	7	-	51	61	122	0.9
Southeastern Indians	531	74	335	18	16	-	55	195	281	7.0
Tunica Biloxi	100	15	76	-	-	-	-	25	75	-
Waccamaw Siouan	512	18	253	32	36	-	17	178	317	5.9
Haliwa-Saponi	1 080	159	429	137	95	-	86	298	696	5.0
United Houma Nation	2 036	988	981	-	8	3	224	799	1 013	3.8
Iowa	150	41	78	5	5	-	3	81	66	13.3

Table 35. **Fuels and Equipment Characteristics of Housing Units With an American Indian and Alaska Native Householder for Selected American Indian and Alaska Native Tribes (One Tribe Reported): 2000**—Con.

[Data based on a sample (except Tables 79 and 80). For information on confidentiality protection, coverage, sampling error, and nonsampling error, see Appendix G. Tribes are shown if respondents reported only one tribe or as American Indian or Alaska Native only and met the specified threshold. For more information, see "How to Use This Census Report"]

Region Division	Occupied housing units	House heating fuel					Vehicles available			Percent no telephone service available
		Utility gas	Electricity	Fuel oil, kerosene, etc.	Coal or coke, wood, solar energy, or other fuel	None	None	1	2 or more	
South Region—Con.										
American Indian and Alaska Native—Con.										
American Indian—Con.										
Iowa—Con.										
Iowa	103	30	48	5	5	-	-	68	35	13.6
Indians of Person County	192	50	85	18	14	-	-	30	162	-
Iroquois	3 263	997	1 663	120	122	20	206	1 162	1 895	7.3
Iroquois	352	105	197	22	8	-	20	169	163	9.9
Mohawk	895	246	509	55	36	-	55	384	456	4.9
Oneida Nation of New York	281	84	174	23	-	-	20	68	193	2.8
Seneca	412	110	268	14	-	8	18	85	309	4.1
Seneca-Cayuga	259	131	78	-	10	-	23	103	133	9.7
Tuscarora	545	95	229	6	57	10	20	176	349	11.7
Wyandotte	263	118	76	-	2	2	18	91	154	10.6
Kaw	273	138	80	-	11	2	12	94	167	8.4
Kickapoo	471	166	213	5	3	-	75	197	199	26.1
Kickapoo	438	162	188	5	3	-	71	188	179	27.2
Kiowa	1 919	983	597	3	42	2	319	767	833	10.9
Kiowa	1 817	933	583	3	35	2	306	729	782	11.2
Oklahoma Kiowa	102	50	14	-	7	-	13	38	51	6.9
Lumbee	17 585	2 348	8 490	972	658	48	1 449	5 244	10 892	6.6
Mattaponi	163	34	73	37	-	-	5	46	112	4.3
Mattaponi Indian Tribe	122	21	61	37	-	-	5	39	78	5.7
Miami	276	138	103	-	14	-	8	52	216	5.8
Miami	198	112	74	-	-	-	8	25	165	5.1
Micmac	180	48	99	-	3	-	7	85	88	3.3
Micmac	170	48	89	-	3	-	7	85	78	3.5
Monacan Indian Nation	267	28	151	45	20	-	26	67	174	7.5
Nanticoke	334	88	74	114	12	-	15	99	220	4.5
Navajo	1 444	524	727	22	3	13	138	545	761	6.0
Osage	1 773	1 058	449	12	34	10	81	628	1 064	6.1
Otoe-Missouria	416	183	141	-	14	3	63	183	170	18.3
Ottawa	399	121	209	-	8	8	31	146	222	5.0
Ottawa	256	80	116	-	8	8	9	82	165	5.5
Pawnee	569	372	119	13	8	4	48	239	282	13.0
Pawnee	564	367	119	13	8	4	48	236	280	13.1
Peoria	197	108	50	-	4	-	11	50	136	3.6
Peoria	124	68	26	-	2	-	7	30	87	5.6
Piscataway	334	80	164	66	-	-	25	125	184	3.6
Ponca	493	268	120	-	16	5	66	223	204	20.1
Ponca	462	255	110	-	13	5	66	215	181	20.1
Potawatomi	2 147	1 013	735	49	37	4	104	733	1 310	4.2
Citizen Potawatomi Nation	405	237	123	5	-	-	1	101	303	0.2
Potawatomi	1 691	759	582	44	37	4	103	624	964	5.3
Pueblo	884	468	355	-	5	-	75	332	477	5.8
Hopi	130	47	71	-	-	-	2	68	60	3.1
Pueblo	134	49	74	-	-	-	30	42	62	7.5
Ysleta Del Sur Pueblo of Texas	291	232	41	-	-	-	21	98	172	2.7
Quapaw	219	86	89	-	18	-	11	44	164	5.9
Sac and Fox	672	334	200	-	44	1	76	298	298	5.7
Sac and Fox	460	234	138	-	24	-	51	183	226	5.7
Sac and Fox Nation, Oklahoma	150	92	36	-	8	-	16	83	51	7.3
Seminole	3 180	1 308	1 370	34	79	23	403	1 264	1 513	14.8
Florida Seminole	280	3	237	6	-	4	33	105	142	2.5
Oklahoma Seminole	139	49	62	-	7	-	5	66	68	7.2
Seminole	2 749	1 256	1 064	28	72	19	365	1 093	1 291	16.3
Shawnee	1 433	580	576	37	61	-	76	515	842	4.5
Absentee Shawnee Tribe of Indians of Oklahoma	563	258	166	-	17	-	37	182	344	1.4
Eastern Shawnee	205	95	64	-	14	-	14	80	111	5.4
Shawnee	661	223	346	37	30	-	25	249	387	6.8
Shoshone	216	51	131	2	-	-	42	67	107	8.8
Shoshone	186	51	101	2	-	-	42	67	77	10.2
Sioux	2 422	808	1 209	109	54	9	297	841	1 284	9.2
Oglala Sioux	184	69	93	7	10	-	5	80	99	8.2
Sioux	1 417	424	730	69	28	7	178	500	739	11.4
Teton Sioux	252	84	124	23	8	-	26	72	154	6.0
Tonkawa	77	51	17	-	-	-	9	24	44	7.8
Ute	87	33	43	-	8	-	16	49	22	31.0
Wichita	278	132	106	-	9	-	31	129	118	11.2
Wichita	278	132	106	-	9	-	31	129	118	11.2
Winnebago	116	38	63	6	-	-	-	54	62	7.8
Yaqui	147	85	60	-	-	-	-	37	110	5.4
Yaqui	120	58	60	-	-	-	-	37	83	6.7
Alaska Native	**957**	**287**	**579**	**5**	**23**	**1**	**86**	**403**	**468**	**4.3**
Alaskan Athabascan	139	27	102	-	-	-	10	74	55	1.4
Alaskan Athabascan	56	18	38	-	-	-	10	24	22	3.6
Aleut	132	36	89	-	-	-	-	51	81	-
Eskimo Tribes	81	33	38	-	-	-	5	30	46	18.5
Eskimo	73	25	38	-	-	-	5	30	38	20.5
Tlingit-Haida	166	74	78	-	1	-	13	58	95	3.6
Tlingit	123	63	54	-	1	-	6	32	85	4.9
South Atlantic Division	**19 973 752**	**5 463 589**	**11 310 557**	**1 359 432**	**336 748**	**150 742**	**1 762 440**	**7 109 767**	**11 101 545**	**2.7**
American Indian and Alaska Native	**84 917**	**16 762**	**45 070**	**6 275**	**2 960**	**600**	**8 901**	**28 831**	**47 185**	**6.7**
American Indian	**63 884**	**12 034**	**33 706**	**4 843**	**2 316**	**410**	**6 010**	**21 087**	**36 787**	**6.4**
Apache	849	188	469	86	40	-	111	234	504	6.0
Apache	715	149	432	52	30	-	93	193	429	5.7
Blackfeet	931	181	581	66	23	-	68	407	456	8.9
Canadian and Latin American	2 948	680	1 880	77	44	87	498	1 128	1 322	8.6
Canadian Indian	134	31	76	-	9	7	15	31	88	1.5
Central American Indian	330	81	222	-	-	10	59	180	91	1.8
Mexican American Indian	1 549	359	905	72	21	47	303	587	659	14.7
South American Indian	568	103	436	-	6	23	53	184	331	1.1
Spanish American Indian	352	91	241	5	8	-	63	146	143	4.0

Table 35. **Fuels and Equipment Characteristics of Housing Units With an American Indian and Alaska Native Householder for Selected American Indian and Alaska Native Tribes (One Tribe Reported): 2000**—Con.

[Data based on a sample (except Tables 79 and 80). For information on confidentiality protection, coverage, sampling error, and nonsampling error, see Appendix G. Tribes are shown if respondents reported only one tribe or as American Indian or Alaska Native only and met the specified threshold. For more information, see "How to Use This Census Report"]

Region Division	Occupied housing units	House heating fuel					Vehicles available			Percent no telephone service available
		Utility gas	Electricity	Fuel oil, kerosene, etc.	Coal or coke, wood, solar energy, or other fuel	None	None	1	2 or more	
South Atlantic Division—Con.										
American Indian and Alaska Native—Con.										
American Indian—Con.										
Catawba Indian Nation	486	182	199	34	3	-	27	182	277	4.7
Cherokee	18 036	3 578	9 440	1 766	810	108	1 877	6 144	10 015	7.0
Cherokee	14 969	3 284	8 558	1 200	394	98	1 567	5 175	8 227	6.7
Eastern Cherokee	2 394	136	556	500	381	10	254	822	1 318	9.4
Western Cherokee	255	54	116	39	2	-	34	36	185	11.0
Cheyenne	131	45	68	13	-	-	22	45	64	1.5
Chickahominy	400	33	189	130	21	5	14	69	317	4.8
Chickahominy Indian Tribe	372	27	179	122	21	5	14	63	295	5.1
Chickasaw	277	52	208	11	6	-	8	100	169	-
Chippewa	1 089	256	758	32	9	-	96	466	527	0.7
Chippewa	673	148	459	29	9	-	72	279	322	1.2
Choctaw	1 138	301	667	58	11	11	40	401	697	2.4
Choctaw	914	253	526	50	11	11	31	349	534	2.2
Oklahoma Choctaw	194	48	125	8	-	-	-	52	142	3.6
Coharie	526	51	279	50	6	-	19	130	377	3.6
Comanche	95	9	54	11	-	7	27	12	56	9.5
Comanche	95	9	54	11	-	7	27	12	56	9.5
Creek	2 371	443	1 405	49	63	31	107	666	1 598	6.1
Eastern Creek	293	39	163	9	12	-	4	59	230	2.4
Lower Muscogee Creek Tama Tribal Town	337	51	189	-	17	23	38	89	210	10.1
Muscogee Creek Nation	1 608	297	990	40	28	-	65	495	1 048	6.5
Delaware	300	56	172	40	-	-	16	128	156	1.7
Lenni-Lanape	125	42	45	28	-	-	10	62	53	-
Eastern Tribes	1 519	196	812	98	57	-	125	518	876	5.3
Meherrin Indian Tribe	234	71	88	39	7	-	51	61	122	0.9
Southeastern Indians	521	70	335	18	10	-	55	195	271	7.1
Waccamaw Siouan	512	18	253	32	36	-	17	178	317	5.9
Haliwa-Saponi	1 061	146	423	137	95	-	86	288	687	5.1
Indians of Person County	192	50	85	18	14	-	-	30	162	-
Iroquois	2 043	483	1 141	118	100	18	102	744	1 197	6.0
Iroquois	233	70	126	22	6	-	18	115	100	7.3
Mohawk	661	177	375	53	30	-	37	272	352	3.2
Oneida Nation of New York	187	26	138	23	-	-	16	39	132	-
Seneca	223	45	146	14	-	8	11	59	153	5.8
Tuscarora	513	75	227	6	57	10	20	174	319	12.5
Lumbee	17 333	2 250	8 370	972	649	48	1 435	5 150	10 748	6.7
Mattaponi	148	29	63	37	-	-	5	36	107	4.7
Mattaponi Indian Tribe	112	21	51	37	-	-	5	29	78	6.3
Monacan Indian Nation	246	22	136	45	20	-	26	67	153	8.1
Nanticoke	326	80	74	114	12	-	15	99	212	4.6
Navajo	501	128	297	22	-	6	50	161	290	3.0
Osage	180	62	76	12	-	6	7	49	124	4.4
Piscataway	333	79	164	66	-	-	25	125	183	3.6
Potawatomi	266	71	130	49	-	-	9	58	199	-
Potawatomi	190	27	103	44	-	-	9	52	129	-
Pueblo	176	53	110	-	5	-	-	89	87	4.0
Seminole	1 006	103	793	20	25	4	157	299	550	7.8
Florida Seminole	270	-	230	6	-	4	33	98	139	2.6
Seminole	718	103	550	14	25	-	124	195	399	9.2
Shawnee	272	43	182	37	10	-	13	97	162	3.3
Shawnee	245	43	155	37	10	-	13	97	135	3.7
Sioux	1 147	259	657	87	19	7	149	399	599	6.0
Sioux	682	143	380	52	11	7	94	209	379	7.0
Teton Sioux	153	57	75	18	-	-	16	56	81	6.5
Alaska Native	**506**	**90**	**369**	**3**	**16**	**-**	**21**	**215**	**270**	**1.0**
East South Central Division	**6 607 066**	**2 560 874**	**2 997 081**	**94 158**	**160 892**	**15 859**	**561 005**	**2 169 132**	**3 876 929**	**4.3**
American Indian and Alaska Native	**21 353**	**5 859**	**10 734**	**402**	**853**	**94**	**2 022**	**6 962**	**12 369**	**11.5**
American Indian	**16 444**	**4 405**	**8 351**	**259**	**644**	**72**	**1 482**	**5 145**	**9 817**	**12.2**
Apache	280	117	123	14	-	-	26	121	133	13.2
Apache	233	100	93	14	-	-	26	94	113	14.6
Blackfeet	292	73	178	6	-	-	42	93	157	18.5
Canadian and Latin American	209	68	128	-	6	-	37	62	110	25.8
Mexican American Indian	163	68	82	-	6	-	32	33	98	22.7
Cherokee	7 968	2 420	3 866	148	309	26	660	2 470	4 838	9.5
Cherokee	6 413	1 985	3 105	146	299	26	590	2 062	3 761	10.4
Cherokees of Northeast Alabama	130	68	42	-	-	-	7	30	93	-
Eastern Cherokee	126	57	55	-	-	-	-	66	60	-
Echota Cherokee	1 102	264	592	-	10	-	56	239	807	6.5
Chickasaw	171	23	94	-	8	-	19	41	111	15.2
Chippewa	202	42	110	14	9	-	-	46	156	1.5
Chippewa	147	22	92	14	-	-	-	29	118	2.0
Choctaw	2 812	451	1 261	18	206	31	379	995	1 438	25.0
Choctaw	951	239	466	12	22	6	105	324	522	11.7
Mississippi Band of Choctaw	1 314	138	511	6	158	9	214	491	609	42.4
Mowa Band of Choctaw	484	54	254	-	26	16	52	165	267	7.2
Creek	1 445	387	886	3	-	3	57	380	1 008	4.8
Machis Lower Creek Indian	60	8	47	-	-	2	8	6	46	13.3
Muscogee Creek Nation	978	299	543	3	-	-	28	242	708	4.0
Poarch Creek	280	54	202	-	-	1	10	90	180	8.2
Iroquois	257	53	187	-	6	-	14	48	195	4.3
Lumbee	116	46	53	-	9	-	8	19	89	-
Navajo	142	47	60	-	-	-	3	21	118	13.4
Sioux	303	95	137	17	4	-	24	118	161	14.2
Sioux	171	50	75	17	4	-	11	77	83	18.1
West South Central Division	**11 434 396**	**5 285 251**	**5 119 071**	**10 264**	**138 540**	**40 644**	**922 948**	**4 103 835**	**6 407 613**	**3.7**
American Indian and Alaska Native	**140 258**	**67 871**	**45 722**	**238**	**5 191**	**463**	**13 027**	**51 391**	**75 840**	**9.0**
American Indian	**120 684**	**58 655**	**38 054**	**183**	**4 760**	**320**	**10 481**	**43 874**	**66 329**	**9.1**
Apache	2 028	952	825	2	43	16	261	893	874	13.2
Apache	1 530	714	616	-	30	8	194	666	670	13.3
Mescalero Apache	238	123	102	-	-	-	35	108	95	8.8

Table 35. **Fuels and Equipment Characteristics of Housing Units With an American Indian and Alaska Native Householder for Selected American Indian and Alaska Native Tribes (One Tribe Reported): 2000**—Con.

[Data based on a sample (except Tables 79 and 80). For information on confidentiality protection, coverage, sampling error, and nonsampling error, see Appendix G. Tribes are shown if respondents reported only one tribe or as American Indian or Alaska Native only and met the specified threshold. For more information, see "How to Use This Census Report"]

Region Division	Occupied housing units	House heating fuel					Vehicles available			Percent no telephone service available
		Utility gas	Electricity	Fuel oil, kerosene, etc.	Coal or coke, wood, solar energy, or other fuel	None	None	1	2 or more	
West South Central Division—Con.										
American Indian and Alaska Native—Con.										
American Indian—Con.										
Apache—Con.										
Oklahoma Apache	50	26	10	-	3	-	2	31	17	12.0
Arapahoe	298	225	39	-	3	2	55	111	132	17.4
Arapahoe	265	218	15	-	3	2	55	78	132	17.7
Blackfeet	510	259	156	9	13	12	65	168	277	1.4
Caddo	664	304	253	8	15	-	66	220	378	10.8
Caddo	573	274	220	8	10	-	61	179	333	9.9
Canadian and Latin American	4 740	2 073	2 323	11	31	65	703	1 894	2 143	7.8
Central American Indian	138	68	70	-	-	-	26	49	63	9.4
Mexican American Indian	3 892	1 701	1 886	11	24	65	596	1 489	1 807	7.9
South American Indian	130	43	76	-	7	-	38	39	53	-
Spanish American Indian	428	206	207	-	-	-	21	232	175	8.9
Cherokee	44 748	21 119	12 568	62	2 884	90	3 189	15 273	26 286	8.7
Cherokee	42 858	20 234	12 056	62	2 770	90	3 065	14 697	25 096	8.7
Eastern Cherokee	72	36	33	-	3	-	5	41	26	-
Four Winds Cherokee	220	73	99	-	14	-	14	43	163	2.7
Northern Cherokee Nation of Missouri and Arkansas	196	106	41	-	25	-	-	58	138	4.1
United Keetoowah Band of Cherokee	114	38	26	-	17	-	7	56	51	25.4
Western Cherokee	1 121	546	284	-	53	-	82	351	688	9.4
Cherokee Shawnee	140	76	25	4	8	-	6	62	72	9.3
Cheyenne	786	458	225	-	6	-	122	336	328	18.1
Cheyenne	720	413	208	-	6	-	111	315	294	19.2
Cheyenne-Arapaho	704	442	184	-	18	-	113	282	309	13.4
Chickasaw	5 510	2 578	1 806	-	103	13	330	1 994	3 186	8.7
Chippewa	529	218	220	-	3	-	44	177	308	8.5
Chippewa	374	166	144	-	3	-	39	115	220	8.8
Chitimacha Tribe of Louisiana	261	129	114	-	-	-	20	113	128	9.6
Choctaw	20 111	9 363	6 487	20	590	36	1 574	6 932	11 605	8.7
Choctaw	15 733	7 356	5 082	18	417	34	1 199	5 392	9 142	8.5
Mississippi Band of Choctaw	642	270	258	-	10	-	97	254	291	15.4
Oklahoma Choctaw	3 666	1 723	1 112	2	156	2	278	1 251	2 137	8.6
Choctaw-Apache Community of Ebarb	148	49	54	-	8	-	16	52	80	4.1
Comanche	2 252	1 080	753	8	60	-	199	848	1 205	8.9
Comanche	2 220	1 058	747	6	60	-	199	832	1 189	9.0
Coushatta	599	135	249	-	13	2	109	266	224	10.4
Alabama Coushatta Tribes of Texas	309	57	70	-	13	2	53	168	88	12.6
Coushatta	290	78	179	-	-	-	56	98	136	7.9
Creek	8 260	4 764	2 068	26	277	-	688	3 149	4 423	9.1
Muscogee Creek Nation	8 162	4 706	2 050	24	272	-	686	3 132	4 344	9.1
Delaware	1 131	624	313	-	43	9	44	409	678	7.3
Delaware	1 010	571	257	-	43	9	41	360	609	7.5
Eastern Tribes	137	40	73	-	13	-	11	33	93	-
Tunica Biloxi	91	15	67	-	-	-	-	25	66	-
United Houma Nation	1 884	959	865	-	2	3	212	751	921	4.1
Iowa	69	35	19	-	-	-	3	38	28	29.0
Iowa	47	30	8	-	-	-	-	31	16	29.8
Iroquois	963	461	335	2	16	2	90	370	503	10.8
Mohawk	150	47	81	2	-	-	12	81	57	8.0
Seneca	99	56	41	-	-	-	7	26	66	4.0
Seneca-Cayuga	252	131	71	-	10	-	23	103	126	9.9
Wyandotte	222	102	51	-	2	2	18	72	132	12.6
Kaw	242	125	71	-	11	2	12	72	158	9.5
Kickapoo	428	131	205	5	3	-	75	174	179	28.7
Kickapoo	395	127	180	5	3	-	71	165	159	30.1
Kiowa	1 871	958	574	3	42	2	309	758	804	11.2
Kiowa	1 769	908	560	3	35	2	296	720	753	11.5
Oklahoma Kiowa	102	50	14	-	7	-	13	38	51	6.9
Miami	167	92	40	-	14	-	8	14	145	6.0
Miami	109	66	31	-	-	-	8	7	94	9.2
Navajo	801	349	370	-	3	7	85	363	353	6.5
Osage	1 575	978	373	-	34	4	74	579	922	6.4
Otoe-Missouria	399	166	141	-	14	3	63	183	153	19.0
Ottawa	196	74	88	-	-	-	22	74	100	-
Ottawa	133	58	50	-	-	-	9	37	87	-
Pawnee	494	325	104	-	8	4	32	234	228	14.6
Pawnee	489	320	104	-	8	4	32	231	226	14.7
Peoria	179	98	42	-	4	-	11	50	118	3.9
Peoria	114	58	26	-	2	-	7	30	77	6.1
Ponca	468	268	95	-	16	5	59	214	195	19.7
Ponca	437	255	85	-	13	5	59	206	172	19.7
Potawatomi	1 815	929	557	-	37	4	95	652	1 068	5.0
Citizen Potawatomi Nation	344	204	100	-	-	-	1	95	248	0.3
Potawatomi	1 448	719	444	-	37	4	94	549	805	6.2
Pueblo	665	392	234	-	-	-	75	230	360	6.6
Ysleta Del Sur Pueblo of Texas	279	220	41	-	-	-	21	98	160	2.9
Quapaw	212	79	89	-	18	-	11	44	157	6.1
Sac and Fox	628	331	182	-	32	1	68	277	283	6.1
Sac and Fox	450	234	128	-	24	-	51	173	226	5.8
Sac and Fox Nation, Oklahoma	150	92	36	-	8	-	16	83	51	7.3
Seminole	2 127	1 195	548	14	46	19	246	935	946	18.1
Oklahoma Seminole	133	49	56	-	7	-	5	60	68	7.5
Seminole	1 991	1 143	492	14	39	19	241	875	875	18.8
Shawnee	1 035	497	324	-	42	-	58	360	617	4.5
Absentee Shawnee Tribe of Indians of Oklahoma	554	258	157	-	17	-	37	182	335	1.4
Eastern Shawnee	178	95	37	-	14	-	14	71	93	6.2
Shawnee	303	144	130	-	11	-	7	107	189	9.2
Sioux	972	454	415	5	31	2	124	324	524	11.3
Sioux	564	231	275	-	13	-	73	214	277	14.7
Teton Sioux	66	27	24	5	8	-	10	10	46	7.6
Tonkawa	77	51	17	-	-	-	9	24	44	7.8

Table 35. **Fuels and Equipment Characteristics of Housing Units With an American Indian and Alaska Native Householder for Selected American Indian and Alaska Native Tribes (One Tribe Reported): 2000**—Con.

[Data based on a sample (except Tables 79 and 80). For information on confidentiality protection, coverage, sampling error, and nonsampling error, see Appendix G. Tribes are shown if respondents reported only one tribe or as American Indian or Alaska Native only and met the specified threshold. For more information, see "How to Use This Census Report"]

Region Division	Occupied housing units	House heating fuel					Vehicles available			Percent no telephone service available
		Utility gas	Electricity	Fuel oil, kerosene, etc.	Coal or coke, wood, solar energy, or other fuel	None	None	1	2 or more	
West South Central Division—Con.										
American Indian and Alaska Native—Con.										
American Indian—Con.										
Wichita	251	121	90	-	9	-	31	110	110	12.4
Wichita	251	121	90	-	9	-	31	110	110	12.4
Alaska Native	**388**	**180**	**181**	**-**	**1**	**1**	**65**	**164**	**159**	**8.8**
West Region	**22 444 733**	**13 415 132**	**6 543 238**	**392 910**	**725 314**	**371 259**	**1 873 938**	**7 574 382**	**12 996 413**	**1.9**
American Indian and Alaska Native	**337 936**	**136 094**	**88 398**	**19 924**	**53 074**	**3 400**	**56 035**	**125 251**	**156 650**	**16.0**
American Indian	**261 727**	**104 210**	**68 776**	**4 277**	**48 587**	**2 514**	**37 284**	**97 664**	**126 779**	**18.4**
Apache	12 941	5 730	2 795	110	2 437	139	2 538	4 895	5 508	20.0
Apache	5 040	2 886	1 565	82	229	62	662	1 760	2 618	7.6
Chiricahua	313	193	90	-	20	-	56	120	137	8.3
Jicarilla Apache	915	724	63	-	49	-	126	326	463	22.8
Mescalero Apache	1 406	431	203	23	301	8	269	463	674	18.4
Payson Tonto Apache	47	36	11	-	-	-	11	22	14	8.5
San Carlos Apache	2 302	970	506	-	296	50	650	936	716	21.5
White Mountain Apache	2 862	457	341	5	1 540	19	764	1 225	873	42.6
Arapahoe	1 445	562	367	13	73	-	201	638	606	20.7
Arapahoe	347	181	106	11	20	-	46	135	166	12.7
Northern Arapahoe	1 090	378	261	2	51	-	155	503	432	23.2
Arikara	91	62	21	-	8	-	-	41	50	8.8
Assiniboine	1 187	609	255	16	74	-	185	444	558	11.2
Assiniboine	749	435	164	14	31	-	130	258	361	8.3
Fort Belknap Assiniboine	335	114	75	2	33	-	44	133	158	14.6
Fort Peck Assiniboine	103	60	16	-	10	-	11	53	39	21.4
Assiniboine Sioux	439	241	88	5	35	-	85	168	186	12.1
Assiniboine Sioux	331	177	61	5	18	-	63	106	162	9.1
Fort Peck Assiniboine and Sioux	108	64	27	-	17	-	22	62	24	21.3
Blackfeet	5 844	2 657	1 883	88	576	45	714	2 043	3 087	7.0
Caddo	158	83	48	-	2	11	-	67	91	7.6
Caddo	146	76	48	-	2	11	-	67	79	8.2
Cahuilla	702	451	91	-	48	12	79	269	354	9.3
Cahuilla	306	193	47	-	20	-	47	132	127	11.1
Morongo Band of Cahuilla Mission Indians	277	218	13	-	14	12	10	111	156	7.6
California Tribes	260	91	74	10	56	-	37	69	154	8.1
Yuki	94	19	42	4	23	-	2	33	59	4.3
Canadian and Latin American	15 113	9 265	4 105	43	372	800	2 569	5 125	7 419	3.7
Canadian Indian	461	188	167	14	45	30	88	153	220	6.7
Central American Indian	469	329	100	-	-	40	72	212	185	0.6
Mexican American Indian	11 935	7 234	3 309	18	258	682	2 061	4 010	5 864	4.0
South American Indian	653	354	242	4	34	7	123	229	301	1.1
Spanish American Indian	1 472	1 072	268	7	31	33	208	477	787	3.1
Chehalis	144	-	100	-	33	-	8	34	102	13.9
Chemakuan	190	28	110	-	48	-	51	56	83	21.1
Quileute	147	28	83	-	32	-	51	51	45	23.8
Chemehuevi	264	130	59	-	13	2	61	41	162	5.7
Cherokee	20 897	11 441	6 277	380	1 257	158	1 962	7 131	11 804	4.4
Cherokee	19 688	10 724	5 958	333	1 200	158	1 916	6 740	11 032	4.7
Eastern Cherokee	187	102	53	6	6	-	7	42	138	1.1
Northern Cherokee Nation of Missouri and Arkansas	151	100	37	-	10	-	9	40	102	1.3
Western Cherokee	635	360	175	22	39	-	20	222	393	0.9
Cheyenne	1 739	435	730	13	86	5	262	626	851	19.0
Cheyenne	428	249	113	2	18	5	41	172	215	5.6
Northern Cheyenne	1 282	186	608	11	55	-	221	439	622	23.9
Cheyenne-Arapaho	105	35	50	-	2	9	14	73	18	8.6
Chickasaw	1 235	629	323	113	78	19	148	423	664	2.8
Chinook	279	76	171	2	25	-	44	50	185	-
Chinook	264	71	161	2	25	-	37	50	177	-
Chippewa	5 526	2 827	1 998	165	247	32	608	1 745	3 173	3.3
Chippewa	3 280	1 578	1 215	115	181	24	439	1 078	1 763	3.9
Little Shell Chippewa	434	284	90	13	17	-	80	112	242	4.6
Sault Ste. Marie Chippewa	194	142	32	2	15	2	5	67	122	-
Turtle Mountain Band	828	442	309	14	20	-	35	237	556	2.5
White Earth	192	72	101	17	-	-	20	51	121	7.8
Choctaw	5 510	3 086	1 562	153	283	59	381	1 856	3 273	2.2
Choctaw	4 494	2 430	1 353	137	235	42	313	1 570	2 611	2.6
Oklahoma Choctaw	922	610	165	13	48	17	66	269	587	0.2
Chumash	1 148	786	251	7	54	13	110	396	642	3.6
Chumash	1 095	741	244	7	53	13	106	376	613	3.7
Coeur D'Alene	514	122	215	36	122	-	45	199	270	7.0
Colorado River Indian	481	123	289	-	3	-	82	176	223	13.5
Colville	2 721	331	1 488	101	710	-	206	943	1 572	7.7
Comanche	994	500	375	7	35	22	89	411	494	1.3
Comanche	994	500	375	7	35	22	89	411	494	1.3
Confederated Tribes of the Siletz Reservation	498	72	319	8	75	-	46	166	286	3.4
Coquille	122	34	50	24	5	9	25	23	74	24.6
Costanoan	411	278	97	-	15	-	24	84	303	2.4
Cowlitz	463	132	217	21	52	3	-	87	376	-
Cree	417	182	177	-	28	8	36	158	223	6.2
Creek	1 551	915	394	64	56	18	97	570	884	1.4
Muscogee Creek Nation	1 496	887	379	60	53	18	97	567	832	1.4
Crow	1 925	676	570	18	194	2	208	754	963	11.4
Cupeno	151	40	40	2	3	-	14	88	49	7.3
Cupeno	72	6	11	-	2	-	14	36	22	15.3
Delaware	645	393	143	26	6	25	69	194	382	1.2
Delaware	550	325	126	26	6	17	53	167	330	-
Diegueno	1 038	257	290	18	89	5	134	321	583	5.2
Barona Group of Capitan Grande Band	84	2	5	-	4	-	-	14	70	6.0
Diegueno	425	139	163	11	15	5	55	131	239	4.0
Mesa Grande Band of Diegueno Mission Indians	84	29	36	2	15	-	10	18	56	1.2
San Pasqual Band of Diegueno Mission Indians	176	59	32	5	28	-	17	80	79	6.3

Table 35. **Fuels and Equipment Characteristics of Housing Units With an American Indian and Alaska Native Householder for Selected American Indian and Alaska Native Tribes (One Tribe Reported): 2000**—Con.

[Data based on a sample (except Tables 79 and 80). For information on confidentiality protection, coverage, sampling error, and nonsampling error, see Appendix G. Tribes are shown if respondents reported only one tribe or as American Indian or Alaska Native only and met the specified threshold. For more information, see "How to Use This Census Report"]

Region Division	Occupied housing units	House heating fuel					Vehicles available			Percent no telephone service available
		Utility gas	Electricity	Fuel oil, kerosene, etc.	Coal or coke, wood, solar energy, or other fuel	None	None	1	2 or more	
West Region—Con.										
American Indian and Alaska Native—Con.										
American Indian—Con.										
Diegueno—Con.										
Santa Ysabel Band of Diegueno Mission Indians	68	10	31	-	13	-	21	21	26	11.8
Viejas (Baron Long) Group of Capitan Grande Band	64	10	3	-	3	-	-	9	55	-
Eastern Tribes	115	62	35	17	-	-	31	9	75	1.7
Gabrieleno	280	221	56	3	-	-	39	103	138	-
Grand Ronde	666	184	337	28	72	-	33	212	421	4.4
Gros Ventres	846	309	238	11	66	-	128	350	368	7.8
Gros Ventres	434	201	155	11	26	-	76	189	169	6.9
Fort Belknap Gros Ventres	412	108	83	-	40	-	52	161	199	8.7
Hoopa	809	180	80	57	395	13	135	319	355	10.8
Hoopa Valley Tribe	809	180	80	57	395	13	135	319	355	10.8
Iroquois	2 149	1 281	581	39	89	7	176	766	1 207	3.9
Iroquois	355	222	83	2	15	-	33	101	221	1.7
Mohawk	634	346	213	13	30	-	53	227	354	2.7
Oneida Nation of New York	374	245	59	10	14	5	51	168	155	5.9
Seneca	279	158	70	12	3	2	8	108	163	7.9
Wyandotte	184	112	60	-	9	-	19	68	97	-
Juaneno (Acjachemem)	647	451	151	24	9	-	34	212	401	1.2
Kalispel Indian Community	85	27	42	5	11	-	18	43	24	16.5
Karuk Tribe of California	1 082	369	242	61	343	-	141	393	548	6.5
Kickapoo	152	102	38	-	-	6	9	52	91	5.3
Kickapoo	146	96	38	-	-	6	9	52	85	5.5
Kiowa	328	204	111	3	3	-	20	168	140	2.7
Kiowa	308	193	102	3	3	-	20	148	140	2.9
Klamath	828	293	340	57	92	-	190	307	331	8.0
Kootenai	265	14	157	6	50	-	24	118	123	8.3
Luiseno	1 295	534	250	5	64	44	170	375	750	9.2
La Jolla Band of Luiseno Mission Indians	108	28	31	-	-	13	18	44	46	19.4
Luiseno	485	145	90	5	34	16	82	135	268	8.0
Pala Band of Luiseno Mission Indians	155	56	29	-	9	2	19	42	94	14.2
Pechanga Band of Luiseno Mission Indians	187	76	60	-	12	-	16	61	110	1.1
Soboba	196	173	10	-	4	-	13	48	135	6.1
Rincon Band of Luiseno Mission Indians	69	33	24	-	5	-	22	20	27	-
Lumbee	401	203	116	20	35	13	18	132	251	2.5
Lummi	923	140	301	35	127	-	54	276	593	6.9
Maidu	714	272	165	44	145	7	81	303	330	9.8
Maidu	584	198	146	44	117	7	67	247	270	11.1
Makah	518	35	241	11	166	-	36	218	264	12.4
Menominee	106	57	35	12	-	-	15	27	64	-
Miami	232	113	102	6	6	-	14	90	128	-
Miami	128	55	56	6	6	-	8	48	72	-
Mission Indians	434	261	74	7	37	9	66	152	216	6.9
Mission Indians	361	194	74	7	31	9	66	129	166	8.3
Me-Wuk	938	367	252	20	150	-	89	300	549	5.3
Me-Wuk	930	361	252	20	150	-	89	294	547	5.4
Modoc	186	80	85	2	7	-	30	69	87	3.8
Modoc	179	80	78	2	7	-	30	69	80	3.9
Mono	540	193	108	2	161	-	110	229	201	11.1
Mono	504	182	93	2	153	-	105	219	180	11.9
Navajo	70 499	18 890	10 475	262	27 840	303	11 476	29 330	29 693	44.7
Nez Perce	1 297	257	663	66	256	-	164	431	702	6.9
Nomlaki	155	59	19	2	61	-	39	68	48	28.4
Nomlaki	130	43	10	2	61	-	30	52	48	24.6
Omaha	100	41	53	-	-	-	56	28	16	-
Osage	708	363	227	29	32	11	49	265	394	3.5
Ottawa	259	88	137	9	9	-	46	36	177	3.9
Ottawa	150	49	67	9	9	-	17	23	110	6.7
Paiute	3 331	1 369	583	90	582	6	375	1 238	1 718	9.5
Burns Paiute Tribe	53	8	28	-	17	-	19	18	16	15.1
Paiute	1 937	832	410	29	387	6	204	731	1 002	9.6
Pyramid Lake	495	230	14	14	16	-	43	205	247	4.8
Walker River	290	39	30	15	60	-	34	122	134	14.5
Yerington Paiute	179	126	-	7	12	-	9	61	109	5.6
Paiute-Shoshone	1 121	162	334	114	291	-	89	502	530	9.9
Fallon	215	20	11	79	13	-	6	95	114	4.7
Fort McDermitt Paiute and Shoshone Tribes	141	32	53	-	35	-	18	53	70	19.9
Shoshone Paiute	666	86	260	35	192	-	61	307	298	9.6
Pawnee	291	149	86	14	15	3	28	123	140	2.7
Pawnee	291	149	86	14	15	3	28	123	140	2.7
Peoria	63	34	23	-	2	-	-	24	39	-
Pima	1 886	639	1 029	-	62	51	411	769	706	11.3
Gila River Indian Community	388	122	215	-	5	-	102	112	174	12.6
Pima	933	430	384	-	48	46	213	385	335	8.3
Salt River Pima-Maricopa	552	82	422	-	9	5	96	272	184	15.8
Pit River	485	181	103	20	120	11	104	209	172	11.1
Pit River Tribe of California	463	181	103	20	102	11	104	189	170	11.7
Pomo	1 364	573	369	23	195	8	233	507	624	7.5
Pomo	943	370	284	13	121	8	166	343	434	7.4
Ponca	138	63	45	13	-	-	11	15	112	-
Ponca	126	63	33	13	-	-	11	13	102	-
Potawatomi	1 200	733	285	10	75	4	46	456	698	3.3
Citizen Potawatomi Nation	232	165	34	3	2	-	-	35	197	-
Potawatomi	919	531	239	7	73	4	46	408	465	4.2
Pueblo	15 600	6 756	2 093	102	3 386	66	2 288	6 276	7 036	16.0
Acoma	1 051	381	95	6	220	-	140	399	512	16.9
Cochiti	279	261	18	-	-	-	31	111	137	10.0
Hopi	2 887	704	715	55	721	11	550	1 283	1 054	20.3
Isleta	1 284	818	114	-	94	25	93	505	686	8.9
Jemez	683	171	73	2	172	-	114	297	272	27.5
Laguna	1 797	985	237	25	206	9	203	705	889	9.8

Table 35. **Fuels and Equipment Characteristics of Housing Units With an American Indian and Alaska Native Householder for Selected American Indian and Alaska Native Tribes (One Tribe Reported): 2000**—Con.

[Data based on a sample (except Tables 79 and 80). For information on confidentiality protection, coverage, sampling error, and nonsampling error, see Appendix G. Tribes are shown if respondents reported only one tribe or as American Indian or Alaska Native only and met the specified threshold. For more information, see "How to Use This Census Report"]

Region Division	Occupied housing units	House heating fuel					Vehicles available			Percent no telephone service available
		Utility gas	Electricity	Fuel oil, kerosene, etc.	Coal or coke, wood, solar energy, or other fuel	None	None	1	2 or more	
West Region—Con.										
American Indian and Alaska Native—Con.										
American Indian—Con.										
Pueblo—Con.										
Nambe	187	141	33	-	-	-	10	77	100	19.8
Picuris	101	32	6	-	45	6	28	35	38	10.9
Pojoaque	85	54	17	-	8	-	12	30	43	11.8
Pueblo	523	329	130	3	29	-	71	166	286	3.3
San Felipe	521	74	34	-	117	9	79	213	229	27.1
San Ildefonso	199	177	2	-	8	-	24	78	97	17.1
San Juan Pueblo	447	373	29	-	23	-	35	186	226	19.9
Sandia	128	118	8	-	-	-	3	66	59	1.6
Santa Ana	158	118	18	4	7	-	13	80	65	12.7
Santa Clara	402	351	17	-	13	-	64	177	161	18.9
Santo Domingo	706	429	49	-	120	-	105	308	293	14.7
Taos	674	181	61	7	272	-	107	298	269	19.6
Tesuque	161	101	6	-	18	-	14	72	75	9.3
Tewa	280	138	56	-	31	6	40	95	145	15.7
Ysleta Del Sur Pueblo of Texas	232	175	47	-	10	-	16	41	175	-
Zia	207	37	37	-	52	-	32	46	129	13.0
Zuni	2 222	395	249	-	1 129	-	437	871	914	17.6
Puget Sound Salish	3 128	476	1 770	98	554	2	429	1 004	1 695	7.9
Muckleshoot	371	81	237	6	35	-	55	110	206	13.2
Nisqually	129	9	61	8	47	-	14	39	76	7.0
Nooksack	245	45	116	-	37	-	20	101	124	8.6
Puyallup	291	37	201	15	22	-	68	78	145	2.7
Skokomish	227	12	121	11	56	-	28	70	129	1.8
Snohomish	199	46	101	13	27	-	28	67	104	7.5
Squaxin Island	210	33	113	2	33	-	29	35	146	3.3
Suquamish	185	7	126	9	30	-	28	78	79	13.5
Swinomish	166	-	75	4	68	-	35	39	92	16.3
Tulalip	567	65	371	7	87	-	54	207	306	11.3
Upper Skagit	138	12	90	-	34	2	23	56	59	8.0
Quinault	721	58	483	26	139	-	92	224	405	7.1
Rocky Boy's Chippewa Cree	1 414	508	289	15	98	6	268	553	593	7.3
Round Valley	80	26	15	2	29	-	8	23	49	3.8
Sac and Fox	232	137	70	-	8	-	61	70	101	11.2
Salinan	178	76	58	-	20	-	39	68	71	5.1
Salish	1 237	189	524	229	137	-	73	438	726	7.3
Salish and Kootenai	1 264	170	580	204	127	-	94	376	794	8.8
Salish and Kootenai	1 264	170	580	204	127	-	94	376	794	8.8
Seminole	505	243	196	17	7	-	28	168	309	0.4
Seminole	468	227	175	17	7	-	28	147	293	0.4
Serrano	120	101	1	-	5	-	-	27	93	-
Serrano	106	87	1	-	5	-	-	27	79	-
Shasta	134	48	32	3	49	-	9	21	104	-
Shasta	126	48	32	2	44	-	9	15	102	-
Shawnee	356	149	113	5	65	14	36	123	197	9.3
Shawnee	230	96	72	5	38	14	30	81	119	10.9
Shoshone	2 409	1 059	553	46	235	2	217	928	1 264	14.0
Death Valley Timbi-Sha Shoshone	62	9	13	-	4	-	11	23	28	6.5
Goshute	61	10	10	-	19	2	9	23	29	47.5
Wind River (Eastern Shoshone)	60	28	4	9	8	-	7	23	30	18.3
Shoshone	1 992	964	448	30	152	-	179	774	1 039	13.8
Shoshone-Bannock Tribes of the Fort Hall Reservation	1 384	244	780	83	182	-	90	488	806	13.5
Sioux	7 926	4 105	2 595	132	352	59	959	2 814	4 153	7.0
Cheyenne River Sioux	354	192	118	-	20	-	41	116	197	5.6
Fort Peck Sioux	557	286	123	19	28	2	71	311	175	13.6
Oglala Sioux	1 076	580	384	24	35	5	130	401	545	5.1
Rosebud Sioux	529	253	243	6	-	-	57	197	275	2.5
Sioux	3 145	1 676	948	53	113	33	422	1 079	1 644	8.5
Sisseton-Wahpeton	155	78	58	-	5	7	8	54	93	3.9
Standing Rock Sioux	404	139	205	8	7	-	37	170	197	6.4
Teton Sioux	862	432	269	10	94	5	72	285	505	6.3
Yankton Sioux	237	144	43	5	28	-	31	78	128	5.5
S'Klallam	681	50	383	43	187	-	58	197	426	4.4
Jamestown S'Klallam	101	9	80	-	12	-	3	36	62	-
Klallam	274	30	149	18	72	-	31	75	168	5.8
Lower Elwha Tribal Community	117	-	82	-	35	-	6	29	82	2.6
Port Gamble Klallam	161	11	61	16	65	-	16	48	97	6.8
Spokane	849	188	331	25	252	2	85	331	433	6.0
Stockbridge-Munsee Community of Mohican Indians of Wisconsin	70	44	10	7	3	-	5	4	61	-
Te-Moak Tribes of Western Shoshone Indians of Nevada	305	158	75	9	35	-	48	101	156	4.6
Te-Moak Tribes of Western Shoshone Indians	303	158	73	9	35	-	48	101	154	4.6
Three Affiliated Tribes of North Dakota (Fort Bethold)	100	47	51	-	-	-	11	32	57	4.0
Tohono O'Odham	4 657	1 284	2 013	6	656	71	1 486	1 935	1 236	20.9
Ak-Chin	166	120	25	-	-	4	53	56	57	25.9
Tohono O'Odham	4 482	1 155	1 988	6	656	67	1 424	1 879	1 179	20.8
Tolowa	184	87	33	11	45	-	34	47	103	10.3
Tolowa	147	79	20	11	33	-	34	22	91	10.9
Umatilla	540	146	272	20	87	-	32	152	356	5.4
Umpqua	247	91	122	9	22	-	19	70	158	3.2
Cow Creek Umpqua	196	53	109	9	22	-	12	39	145	4.1
Ute	2 393	975	355	6	149	7	345	835	1 213	15.2
Southern Ute	408	184	32	-	35	-	43	125	240	9.6
Uintah Ute	233	102	48	-	14	2	26	96	111	20.2
Ute	1 229	581	249	6	75	5	171	426	632	14.4
Ute Mountain	523	108	26	-	25	-	105	188	230	19.1
Wailaki	364	100	91	5	125	3	54	134	176	14.0
Warm Springs	744	42	507	7	173	-	62	297	385	10.2
Wascopum	87	9	38	5	31	1	5	19	63	4.6

Table 35. **Fuels and Equipment Characteristics of Housing Units With an American Indian and Alaska Native Householder for Selected American Indian and Alaska Native Tribes (One Tribe Reported): 2000**—Con.

[Data based on a sample (except Tables 79 and 80). For information on confidentiality protection, coverage, sampling error, and nonsampling error, see Appendix G. Tribes are shown if respondents reported only one tribe or as American Indian or Alaska Native only and met the specified threshold. For more information, see "How to Use This Census Report"]

Region Division	Occupied housing units	House heating fuel					Vehicles available			Percent no telephone service available
		Utility gas	Electricity	Fuel oil, kerosene, etc.	Coal or coke, wood, solar energy, or other fuel	None	None	1	2 or more	
West Region—Con.										
American Indian and Alaska Native—Con.										
American Indian—Con.										
Washoe	440	200	15	11	64	11	75	187	178	9.5
Washoe	440	200	15	11	64	11	75	187	178	9.5
Winnebago	272	154	80	6	5	6	65	104	103	8.5
Winnebago	179	130	27	6	-	-	28	79	72	6.7
Wintun	779	294	169	22	176	10	94	323	362	7.3
Wintun	756	284	169	22	176	-	92	305	359	7.5
Wiyot	176	69	54	3	33	-	28	64	84	2.3
Wiyot	149	61	37	3	33	-	28	50	71	2.7
Yakama	2 233	236	1 487	99	352	-	259	737	1 237	11.4
Yaqui	3 983	2 705	992	24	95	35	520	1 488	1 975	6.7
Pascua Yaqui	948	602	276	-	19	14	161	292	495	6.1
Yaqui	3 017	2 085	716	24	76	21	350	1 187	1 480	6.9
Yavapai Apache	221	68	70	-	39	6	31	75	115	9.5
Yokuts	843	370	198	7	190	3	180	223	440	8.9
Picayune Rancheria of Chukchansi Indians	233	76	87	-	53	-	55	58	120	0.9
Tachi	130	87	30	-	13	-	5	18	107	-
Tule River	184	44	22	-	99	3	50	70	64	28.3
Yokuts	277	144	59	7	25	-	65	77	135	7.6
Yuman	2 196	442	1 192	7	323	46	481	884	831	18.9
Cocopah Tribe of Arizona	257	35	192	-	-	-	47	101	109	14.0
Fort Mojave Indian Tribe of Arizona	405	189	176	-	9	7	81	156	168	11.6
Havasupai	170	-	65	-	98	2	112	29	29	48.8
Hualapai	375	57	39	5	193	-	96	177	102	25.1
Maricopa	62	23	37	-	2	-	4	30	28	19.4
Quechan	606	93	437	2	8	33	119	263	224	15.8
Yavapai-Prescott Tribe of the Yavapai Reservation	314	45	243	-	9	4	22	121	171	12.4
Yurok	1 208	456	283	38	341	16	133	457	618	13.6
Yurok	1 208	456	283	38	341	16	133	457	618	13.6
Alaska Native	**25 986**	**5 755**	**3 930**	**13 536**	**2 097**	**161**	**10 270**	**8 809**	**6 907**	**9.0**
Alaskan Athabascan	4 401	1 047	556	1 798	909	30	1 666	1 458	1 277	10.2
Alaskan Athabascan	2 408	667	375	934	362	22	834	771	803	8.7
Allakaket Village	42	-	-	27	15	-	36	6	-	4.8
Doyon	295	98	25	100	72	-	76	122	97	9.2
Native Village of Fort Yukon	39	-	-	25	14	-	19	20	-	10.3
Holy Cross Village	29	-	-	22	7	-	11	18	-	24.1
Huslia Village	84	-	-	62	22	-	56	21	7	19.0
Kenaitze Indian Tribe	146	86	17	27	8	8	4	49	93	-
Koyukuk Native Village	63	8	1	13	41	-	51	12	-	33.3
Native Village of Minto	67	-	-	56	11	-	42	13	12	19.4
Nondalton Village	60	6	-	47	7	-	39	13	8	8.3
Nulato Village	92	-	6	50	36	-	51	30	11	13.0
Shageluk Native Village	42	5	-	18	19	-	27	5	10	-
Native Village of Tanacross	42	-	-	14	28	-	18	16	8	11.9
Village of Venetie	117	-	23	6	82	-	92	13	12	11.1
Aleut	1 916	799	446	516	104	2	387	760	769	5.3
Alutiiq Aleut	105	15	8	74	2	-	16	42	47	6.7
Alutiiq	66	11	8	47	-	-	10	21	35	10.6
Bristol Bay Aleut	180	20	10	148	2	-	27	97	56	10.0
Chugach Aleut	124	41	2	46	14	-	32	46	46	8.9
Eskimo Tribes	1 371	533	270	446	81	22	561	486	324	8.7
Eskimo	1 371	533	270	446	81	22	561	486	324	8.7
Eyak	132	22	18	88	2	-	27	41	64	2.3
Inupiat Eskimo	4 116	1 004	358	2 460	206	31	2 272	1 196	648	12.9
Native Village of Ambler	41	-	-	22	19	-	39	-	2	19.5
Arctic Slope Corporation	197	96	30	62	-	9	85	76	36	12.2
Native Village of Barrow Inupiat Traditional Government	48	41	2	3	-	-	9	33	6	-
Bering Straits Inupiat	214	79	61	58	6	-	84	83	47	3.3
Native Village of Brevig Mission	59	-	5	54	-	-	42	17	-	49.2
Native Village of Buckland	77	-	-	77	-	-	77	-	-	27.3
Native Village of Elim	83	4	-	64	15	-	57	22	4	14.5
Inupiaq	614	277	54	241	22	11	277	228	109	11.4
Inupiat	624	309	96	169	34	7	238	216	170	6.1
Native Village of Kiana	89	-	6	79	4	-	69	14	6	5.6
King Island Native Community	75	27	-	45	3	-	26	37	12	-
Native Village of Kivalina	66	-	-	66	-	-	62	4	-	16.7
Native Village of Kotzebue	49	-	-	34	10	-	24	16	9	4.1
Native Village of Koyuk	71	-	6	65	-	-	60	11	-	12.7
Kwiguk	46	-	-	46	-	-	41	-	5	6.5
Nana Inupiat	295	47	28	199	19	-	183	76	36	12.5
Native Village of Noatak	84	-	-	73	11	-	79	3	2	14.3
Nome Eskimo Community	209	18	9	182	-	-	55	109	45	1.0
Native Village of Point Hope	132	-	4	126	2	-	90	34	8	26.5
Native Village of Selawik	50	-	5	41	4	-	46	2	2	20.0
Native Village of Shaktoolik	55	8	-	47	-	-	45	2	8	12.7
Native Village of Shishmaref	124	-	-	108	-	-	111	5	8	15.3
Native Village of Shungnak	65	9	-	54	2	-	45	5	15	13.8
Native Village of Teller	48	4	-	44	-	-	36	8	4	41.7
Native Village of Unalakleet	215	9	16	169	21	-	125	66	24	15.3
Village of Wainwright	56	-	-	56	-	-	36	14	6	21.4
Village of White Mountain	136	46	24	51	11	4	65	29	42	23.5
Koniag Aleut	441	80	28	300	7	16	71	247	123	3.6
Koniag Aleut	173	44	6	106	1	16	21	94	58	-
Village of Old Harbor	75	-	-	75	-	-	3	60	12	8.0
Native Village of Port Lions	48	4	-	44	-	-	4	23	21	4.2
Sealaska	133	23	28	77	5	-	59	38	36	4.5
Sealaska	113	23	21	64	5	-	39	38	36	5.3
Siberian Eskimo	292	4	-	283	1	-	281	3	8	19.2
Native Village of Gambell	134	-	-	133	1	-	134	-	-	23.9
Native Village of Savoonga	150	-	-	150	-	-	147	3	-	16.0
Tlingit-Haida	4 504	814	1 233	2 042	249	22	989	1 836	1 679	5.7

Table 35. **Fuels and Equipment Characteristics of Housing Units With an American Indian and Alaska Native Householder for Selected American Indian and Alaska Native Tribes (One Tribe Reported): 2000**—Con.

[Data based on a sample (except Tables 79 and 80). For information on confidentiality protection, coverage, sampling error, and nonsampling error, see Appendix G. Tribes are shown if respondents reported only one tribe or as American Indian or Alaska Native only and met the specified threshold. For more information, see "How to Use This Census Report"]

Region Division	Occupied housing units	House heating fuel					Vehicles available			Percent no telephone service available
		Utility gas	Electricity	Fuel oil, kerosene, etc.	Coal or coke, wood, solar energy, or other fuel	None	None	1	2 or more	
West Region—Con.										
American Indian and Alaska Native—Con.										
Alaska Native—Con.										
Tlingit-Haida—Con.										
Chilkat Indian Village (Kluckwan)	46	-	-	34	10	-	2	21	23	19.6
Haida	465	139	109	185	21	-	43	193	229	1.9
Hoonah Indian Association	64	-	-	54	10	-	31	25	8	21.9
Hydaburg Cooperative Association	68	-	-	54	12	-	18	39	11	2.9
Organized Village of Kake	105	-	-	101	4	-	18	70	17	8.6
Ketchikan Indian Corporation	187	7	42	114	18	-	61	66	60	11.8
Klawock Cooperative Association	76	-	1	60	10	-	14	26	36	9.2
Organized Village of Saxman	97	6	9	72	10	-	21	38	38	3.1
Sitka Tribe of Alaska	123	-	52	67	2	-	16	48	59	6.5
Tlingit	2 656	522	880	1 023	113	22	654	1 012	990	4.7
Tsimshian	746	121	198	299	81	14	145	331	270	2.8
Metlakatla Indian Community Annette Island Reserve	237	-	23	156	46	-	53	122	62	4.6
Tsimshian	463	121	173	105	29	14	82	188	193	2.2
Unangan Aleut	718	32	73	575	29	-	205	290	223	7.1
Aleut Corporation	118	19	5	83	5	-	30	48	40	10.2
King Cove	96	-	17	79	-	-	13	41	42	-
Qagan Tayagungin Tribe of Sand Point Village	83	-	-	83	-	-	10	46	27	-
Saint Paul	141	-	9	112	20	-	60	65	16	11.3
South Naknek Village	55	-	-	53	2	-	14	26	15	9.1
Yup'ik	4 899	504	264	3 769	310	22	2 963	1 193	743	11.3
Akiachak Native Community	113	-	-	65	48	-	69	39	5	14.2
Village of Alakanuk	142	-	-	125	17	-	131	11	-	12.7
Algaaciq Native Village (St. Mary's)	73	-	21	46	6	-	32	33	8	2.7
Village of Aniak	63	8	-	53	2	-	23	30	10	-
Asa'carsarmiut Tribe	145	-	3	122	18	-	96	47	2	10.3
Bristol Bay	197	81	10	96	10	-	83	61	53	1.0
Calista	109	15	5	72	10	4	68	23	18	13.8
Village of Chefornak	55	-	-	55	-	-	55	-	-	23.6
Native Village of Chuathbaluk	31	-	-	16	15	-	23	6	2	22.6
Curyung Tribal Council (Native Village of Dillingham)	136	-	11	121	4	-	28	47	61	3.7
Emmonak Village	147	2	-	139	6	-	109	33	5	8.8
Native Village of Goodnews Bay	57	-	2	55	-	-	44	4	9	49.1
Native Village of Hooper Bay	185	-	-	181	4	-	177	6	2	16.2
Iqurmuit Traditional Council	43	-	-	39	4	-	39	4	-	4.7
Native Village of Kasigluk	107	-	3	104	-	-	83	19	5	5.6
Native Village of Kipnuk	107	-	-	107	-	-	105	2	-	2.8
Native Village of Kongiganak	3	-	-	3	-	-	3	-	-	33.3
Organized Village of Kwethluk	38	-	-	34	4	-	23	7	8	13.2
Native Village of Marshall (Fortuna Ledge)	58	-	-	50	8	-	52	2	4	24.1
Naknek Native Village	47	5	-	42	-	-	-	19	28	-
Native Village of Napakiak	66	-	-	66	-	-	34	18	14	19.7
Native Village of Napaskiak	78	-	-	75	-	3	57	19	2	9.0
New Koliganek Village Council	35	-	-	26	9	-	29	6	-	5.7
Newhalen Village	27	-	-	27	-	-	9	11	7	7.4
Newtok Village	60	-	6	54	-	-	58	-	2	16.7
Native Village of Nightmute	31	-	-	31	-	-	31	-	-	25.8
Native Village of Nunapitchuk	97	-	-	95	2	-	83	14	-	13.4
Orutsararmuit Native Village (Bethel)	84	-	7	74	3	-	36	21	27	10.7
Native Village of Saint Michael	64	-	-	64	-	-	53	10	1	26.6
Stebbins Community Association	120	-	3	113	4	-	67	30	23	33.3
Traditional Village of Togiak	82	-	2	80	-	-	50	30	2	25.6
Native Village of Tuntutuliak	65	-	-	65	-	-	61	4	-	7.7
Native Village of Tununak	70	-	-	70	-	-	70	-	-	12.9
Yup'ik	1 399	300	132	846	98	10	712	415	272	8.7
Yup'ik Eskimo	342	93	48	185	8	-	131	105	106	4.4
Mountain Division	**6 711 902**	**3 979 019**	**1 971 371**	**57 789**	**232 592**	**20 241**	**446 067**	**2 264 324**	**4 001 511**	**2.8**
American Indian and Alaska Native	**170 239**	**61 617**	**38 819**	**1 461**	**39 028**	**919**	**25 987**	**68 032**	**76 220**	**26.2**
American Indian	**153 148**	**53 246**	**32 860**	**1 388**	**38 234**	**768**	**23 198**	**61 094**	**68 856**	**27.8**
Apache	8 863	3 325	1 530	23	2 282	108	1 948	3 436	3 479	26.5
Apache	1 750	988	505	10	92	36	194	542	1 014	10.7
Jicarilla Apache	852	679	55	-	49	-	126	316	410	24.5
Mescalero Apache	1 045	212	89	13	293	3	210	387	448	23.5
Payson Tonto Apache	47	36	11	-	-	-	11	22	14	8.5
San Carlos Apache	2 256	936	494	-	296	50	642	915	699	21.3
White Mountain Apache	2 802	417	336	-	1 540	19	759	1 205	838	43.5
Arapahoe	1 277	486	303	-	68	-	175	574	528	22.6
Arapahoe	229	122	71	-	15	-	29	102	98	15.3
Northern Arapahoe	1 040	361	232	-	51	-	146	472	422	24.1
Assiniboine	1 009	554	165	4	60	-	160	375	474	13.2
Assiniboine	571	380	74	2	17	-	105	189	277	10.9
Fort Belknap Assiniboine	335	114	75	2	33	-	44	133	158	14.6
Fort Peck Assiniboine	103	60	16	-	10	-	11	53	39	21.4
Assiniboine Sioux	380	224	68	5	24	-	61	157	162	12.4
Assiniboine Sioux	283	160	41	5	18	-	39	106	138	8.5
Fort Peck Assiniboine and Sioux	97	64	27	-	6	-	22	51	24	23.7
Blackfeet	3 703	1 695	1 128	20	424	4	445	1 422	1 836	8.5
Canadian and Latin American	2 955	1 663	925	9	79	54	362	963	1 630	6.0
Canadian Indian	83	26	31	-	12	10	25	29	29	25.3
Mexican American Indian	2 005	1 033	707	5	45	39	218	662	1 125	6.7
South American Indian	192	91	76	4	9	-	34	53	105	2.6
Spanish American Indian	601	472	82	-	13	5	82	182	337	2.2
Chemehuevi	105	44	41	-	2	-	14	16	75	4.8
Cherokee	5 784	3 339	1 553	67	294	7	459	2 001	3 324	4.8
Cherokee	5 413	3 105	1 459	65	279	7	444	1 864	3 105	4.9
Western Cherokee	173	95	63	2	7	-	13	64	96	3.5
Cheyenne	1 395	261	626	7	60	-	221	492	682	22.9
Cheyenne	187	107	54	2	8	-	20	74	93	8.6
Northern Cheyenne	1 200	154	571	5	52	-	201	411	588	25.3

Table 35. **Fuels and Equipment Characteristics of Housing Units With an American Indian and Alaska Native Householder for Selected American Indian and Alaska Native Tribes (One Tribe Reported): 2000**—Con.

[Data based on a sample (except Tables 79 and 80). For information on confidentiality protection, coverage, sampling error, and nonsampling error, see Appendix G. Tribes are shown if respondents reported only one tribe or as American Indian or Alaska Native only and met the specified threshold. For more information, see "How to Use This Census Report"]

Region Division	Occupied housing units	House heating fuel					Vehicles available			Percent no telephone service available
		Utility gas	Electricity	Fuel oil, kerosene, etc.	Coal or coke, wood, solar energy, or other fuel	None	None	1	2 or more	
Mountain Division—Con.										
American Indian and Alaska Native—Con.										
American Indian—Con.										
Cheyenne-Arapaho	73	28	34	-	2	-	3	52	18	6.8
Chickasaw	291	159	85	-	9	-	-	117	174	4.8
Chippewa	2 390	1 421	607	44	115	9	235	721	1 434	3.8
Chippewa	1 278	726	335	26	73	7	156	401	721	4.6
Little Shell Chippewa	367	256	51	13	17	-	66	98	203	5.4
Turtle Mountain Band	391	224	111	3	16	-	13	121	257	3.3
Choctaw	1 535	810	515	19	43	38	93	594	848	2.1
Choctaw	1 134	530	430	16	27	32	66	455	613	2.7
Oklahoma Choctaw	340	246	62	-	16	6	27	131	182	0.6
Coeur D'Alene	331	31	150	27	112	-	26	107	198	9.1
Colorado River Indian	468	117	282	-	3	-	80	173	215	13.5
Colville	152	43	67	-	6	-	14	62	76	3.3
Comanche	338	155	129	-	12	-	30	127	181	0.6
Comanche	338	155	129	-	12	-	30	127	181	0.6
Cree	167	79	66	-	14	-	25	93	49	10.2
Creek	456	233	144	2	14	-	20	158	278	0.9
Muscogee Creek Nation	451	233	144	2	11	-	20	155	276	0.9
Crow	1 766	601	494	12	192	2	172	710	884	12.3
Delaware	219	146	42	-	-	8	21	69	129	3.7
Delaware	173	115	35	-	-	-	12	61	100	-
Gros Ventres	718	281	168	2	58	-	108	287	323	6.0
Gros Ventres	318	173	85	2	18	-	68	126	124	6.0
Fort Belknap Gros Ventres	400	108	83	-	40	-	40	161	199	6.0
Iroquois	759	426	223	5	25	-	62	287	410	3.4
Mohawk	256	120	105	3	8	-	26	106	124	3.1
Kiowa	169	85	82	-	-	-	11	96	62	1.2
Kiowa	160	85	73	-	-	-	11	87	62	1.3
Kootenai	253	14	150	6	50	-	24	113	116	8.7
Miami	109	37	65	-	2	-	14	31	64	-
Navajo	67 614	17 002	9 682	205	27 767	262	11 061	28 320	28 233	46.4
Nez Perce	830	75	441	45	236	-	81	306	443	9.4
Osage	214	116	87	2	5	-	15	88	111	3.3
Paiute	1 972	820	392	70	199	-	193	755	1 024	9.3
Paiute	780	371	254	11	62	-	81	278	421	10.1
Pyramid Lake	479	230	14	14	10	-	37	205	237	4.0
Walker River	286	35	30	15	60	-	34	122	130	14.7
Yerington Paiute	176	126	-	7	9	-	6	61	109	5.7
Paiute-Shoshone	890	122	312	108	205	-	51	383	456	10.2
Fallon	215	20	11	79	13	-	6	95	114	4.7
Fort McDermitt Paiute and Shoshone Tribes	139	32	51	-	35	-	18	53	68	20.1
Shoshone Paiute	500	49	247	29	147	-	27	226	247	10.6
Pawnee	144	83	44	-	5	-	18	61	65	-
Pawnee	144	83	44	-	5	-	18	61	65	-
Pima	1 573	447	956	-	46	26	367	672	534	13.4
Gila River Indian Community	359	99	209	-	5	-	83	112	164	13.6
Pima	660	261	328	-	32	21	188	291	181	11.7
Salt River Pima-Maricopa	549	82	419	-	9	5	96	269	184	15.3
Potawatomi	400	248	80	-	34	-	18	169	213	5.0
Potawatomi	295	152	73	-	34	-	18	144	133	6.8
Pueblo	13 899	5 610	1 684	73	3 347	36	2 039	5 705	6 155	17.8
Acoma	976	328	85	-	220	-	124	385	467	18.2
Cochiti	272	254	18	-	-	-	31	111	130	10.3
Hopi	2 505	427	634	47	721	3	493	1 142	870	23.1
Isleta	1 140	720	71	-	92	24	75	447	618	9.6
Jemez	630	132	61	-	172	-	104	267	259	29.8
Laguna	1 608	892	169	19	199	-	188	602	818	10.9
Nambe	187	141	33	-	-	-	10	77	100	19.8
Picuris	78	15	6	-	45	-	22	26	30	14.1
Pojoaque	77	54	9	-	8	-	4	30	43	13.0
Pueblo	190	98	47	3	18	-	27	71	92	8.9
San Felipe	521	74	34	-	117	9	79	213	229	27.1
San Ildefonso	190	168	2	-	8	-	24	69	97	17.9
San Juan Pueblo	441	367	29	-	23	-	35	186	220	20.2
Sandia	120	110	8	-	-	-	3	66	51	1.7
Santa Ana	158	118	18	4	7	-	13	80	65	12.7
Santa Clara	376	334	8	-	13	-	55	160	161	20.2
Santo Domingo	706	429	49	-	120	-	105	308	293	14.7
Taos	638	163	54	-	268	-	100	281	257	20.7
Tesuque	161	101	6	-	18	-	14	72	75	9.3
Tewa	190	96	42	-	16	-	27	78	85	20.0
Zia	198	32	33	-	52	-	32	42	124	13.6
Zuni	2 124	337	209	-	1 129	-	417	842	865	18.4
Rocky Boy's Chippewa Cree	1 235	467	176	8	80	6	240	511	484	8.2
Salish	900	69	364	196	116	-	54	298	548	9.1
Salish and Kootenai	1 057	91	504	184	98	-	94	315	648	10.5
Salish and Kootenai	1 057	91	504	184	98	-	94	315	648	10.5
Seminole	148	39	66	8	7	-	6	59	83	-
Seminole	127	27	57	8	7	-	6	50	71	-
Shoshone	1 923	863	380	16	202	2	165	721	1 037	15.8
Goshute	61	10	10	-	19	2	9	23	29	47.5
Shoshone	1 592	796	299	9	119	-	145	599	848	15.1
Shoshone-Bannock Tribes of the Fort Hall Reservation	1 325	235	751	67	182	-	72	469	784	13.3
Sioux	4 268	2 359	1 152	30	144	16	458	1 635	2 175	8.8
Cheyenne River Sioux	206	110	58	-	17	-	19	90	97	9.7
Fort Peck Sioux	505	278	92	6	28	2	65	271	169	15.0
Oglala Sioux	585	329	203	9	2	-	60	235	290	5.1
Rosebud Sioux	293	172	100	-	-	-	19	99	175	4.4
Sioux	1 560	926	328	13	35	14	193	536	831	10.7
Standing Rock Sioux	242	73	119	-	5	-	17	112	113	9.1
Teton Sioux	405	211	118	2	32	-	31	177	197	6.9

Table 35. **Fuels and Equipment Characteristics of Housing Units With an American Indian and Alaska Native Householder for Selected American Indian and Alaska Native Tribes (One Tribe Reported): 2000**—Con.

[Data based on a sample (except Tables 79 and 80). For information on confidentiality protection, coverage, sampling error, and nonsampling error, see Appendix G. Tribes are shown if respondents reported only one tribe or as American Indian or Alaska Native only and met the specified threshold. For more information, see "How to Use This Census Report"]

Region Division	Occupied housing units	House heating fuel					Vehicles available			Percent no telephone service available
		Utility gas	Electricity	Fuel oil, kerosene, etc.	Coal or coke, wood, solar energy, or other fuel	None	None	1	2 or more	
Mountain Division—Con.										
American Indian and Alaska Native—Con.										
American Indian—Con.										
Te-Moak Tribes of Western Shoshone Indians of Nevada	274	141	68	2	35	-	48	83	143	5.1
Te-Moak Tribes of Western Shoshone Indians	272	141	66	2	35	-	48	83	141	5.1
Three Affiliated Tribes of North Dakota (Fort Bethold)	58	27	29	-	-	-	11	13	34	6.9
Tohono O'Odham	4 273	1 050	1 894	4	638	62	1 342	1 842	1 089	21.9
Ak-Chin	166	120	25	-	-	4	53	56	57	25.9
Tohono O'Odham	4 107	930	1 869	4	638	58	1 289	1 786	1 032	21.7
Ute	2 212	885	309	-	117	7	322	798	1 092	16.0
Southern Ute	408	184	32	-	35	-	43	125	240	9.6
Uintah Ute	233	102	48	-	14	2	26	96	111	20.2
Ute	1 048	491	203	-	43	5	148	389	511	15.9
Ute Mountain	523	108	26	-	25	-	105	188	230	19.1
Washoe	333	163	3	11	39	8	52	148	133	11.1
Washoe	333	163	3	11	39	8	52	148	133	11.1
Yakama	34	5	3	7	-	-	4	16	14	-
Yaqui	2 735	1 819	762	6	31	28	417	1 048	1 270	8.0
Pascua Yaqui	810	509	262	-	-	14	138	257	415	4.9
Yaqui	1 907	1 292	500	6	31	14	270	782	855	9.4
Yavapai Apache	197	54	60	-	39	6	22	65	110	10.7
Yuman	1 513	267	761	-	316	24	352	571	590	21.1
Cocopah Tribe of Arizona	239	26	187	-	-	-	45	88	106	14.2
Fort Mojave Indian Tribe of Arizona	259	106	117	-	9	7	44	100	115	12.0
Havasupai	158	-	53	-	98	2	112	29	17	52.5
Hualapai	358	45	39	-	193	-	93	168	97	26.3
Quechan	145	45	85	-	4	11	32	37	76	13.1
Yavapai-Prescott Tribe of the Yavapai Reservation	311	45	243	-	6	4	22	118	171	12.5
Alaska Native	**833**	**439**	**314**	**2**	**29**	**11**	**86**	**360**	**387**	**5.3**
Alaskan Athabascan	78	42	31	-	3	-	6	28	44	-
Aleut	91	53	25	-	8	-	6	47	38	-
Tlingit-Haida	190	114	62	-	3	-	14	75	101	2.1
Tlingit	125	67	44	-	3	-	12	53	60	3.2
Pacific Division	**15 732 831**	**9 436 113**	**4 571 867**	**335 121**	**492 722**	**351 018**	**1 427 871**	**5 310 058**	**8 994 902**	**1.5**
American Indian and Alaska Native	**167 697**	**74 477**	**49 579**	**18 463**	**14 046**	**2 481**	**30 048**	**57 219**	**80 430**	**5.8**
American Indian	**108 579**	**50 964**	**35 916**	**2 889**	**10 353**	**1 746**	**14 086**	**36 570**	**57 923**	**5.3**
Apache	4 078	2 405	1 265	87	155	31	590	1 459	2 029	6.0
Apache	3 290	1 898	1 060	72	137	26	468	1 218	1 604	5.9
Chiricahua	206	138	50	-	10	-	50	73	83	11.7
Mescalero Apache	361	219	114	10	8	5	59	76	226	3.6
Arapahoe	168	76	64	13	5	-	26	64	78	6.5
Arapahoe	118	59	35	11	5	-	17	33	68	7.6
Assiniboine	178	55	90	12	14	-	25	69	84	-
Assiniboine	178	55	90	12	14	-	25	69	84	-
Blackfeet	2 141	962	755	68	152	41	269	621	1 251	4.5
Cahuilla	647	423	69	-	43	12	73	238	336	10.0
Cahuilla	251	165	25	-	15	-	41	101	109	13.5
Morongo Band of Cahuilla Mission Indians	277	218	13	-	14	12	10	111	156	7.6
California Tribes	237	80	74	7	47	-	37	66	134	8.9
Yuki	78	12	42	4	14	-	2	30	46	5.1
Canadian and Latin American	12 158	7 602	3 180	34	293	746	2 207	4 162	5 789	3.2
Canadian Indian	378	162	136	14	33	20	63	124	191	2.6
Central American Indian	424	313	71	-	-	40	69	186	169	-
Mexican American Indian	9 930	6 201	2 602	13	213	643	1 843	3 348	4 739	3.5
South American Indian	461	263	166	-	25	7	89	176	196	0.4
Spanish American Indian	871	600	186	7	18	28	126	295	450	3.7
Chehalis	144	-	100	-	33	-	8	34	102	13.9
Chemakuan	164	2	110	-	48	-	25	56	83	24.4
Quileute	121	2	83	-	32	-	25	51	45	28.9
Chemehuevi	159	86	18	-	11	2	47	25	87	6.3
Cherokee	15 113	8 102	4 724	313	963	151	1 503	5 130	8 480	4.3
Cherokee	14 275	7 619	4 499	268	921	151	1 472	4 876	7 927	4.6
Western Cherokee	462	265	112	20	32	-	7	158	297	-
Cheyenne	344	174	104	6	26	5	41	134	169	3.2
Cheyenne	241	142	59	-	10	5	21	98	122	3.3
Northern Cheyenne	82	32	37	6	3	-	20	28	34	3.7
Chickasaw	944	470	238	113	69	19	148	306	490	2.2
Chinook	258	68	161	2	22	-	44	40	174	-
Chinook	243	63	151	2	22	-	37	40	166	-
Chippewa	3 136	1 406	1 391	121	132	23	373	1 024	1 739	2.9
Chippewa	2 002	852	880	89	108	17	283	677	1 042	3.4
Sault Ste. Marie Chippewa	116	79	21	2	13	-	5	36	75	-
Turtle Mountain Band	437	218	198	11	4	-	22	116	299	1.8
Choctaw	3 975	2 276	1 047	134	240	21	288	1 262	2 425	2.2
Choctaw	3 360	1 900	923	121	208	10	247	1 115	1 998	2.6
Oklahoma Choctaw	582	364	103	13	32	11	39	138	405	-
Chumash	1 051	734	230	-	48	13	110	368	573	3.9
Chumash	1 003	689	228	-	47	13	106	353	544	4.1
Coeur D'Alene	183	91	65	9	10	-	19	92	72	3.3
Colville	2 569	288	1 421	101	704	-	192	881	1 496	7.9
Comanche	656	345	246	7	23	22	59	284	313	1.7
Comanche	656	345	246	7	23	22	59	284	313	1.7
Confederated Tribes of the Siletz Reservation	469	60	309	8	75	-	44	156	269	3.6
Coquille	117	34	50	24	-	9	25	23	69	21.4
Costanoan	381	250	97	-	15	-	24	74	283	2.6
Cowlitz	439	115	210	21	52	3	-	80	359	-
Cree	250	103	111	-	14	8	11	65	174	3.6
Creek	1 095	682	250	62	42	18	77	412	606	1.6
Muscogee Creek Nation	1 045	654	235	58	42	18	77	412	556	1.6
Crow	159	75	76	6	2	-	36	44	79	1.3
Cupeno	151	40	40	2	3	-	14	88	49	7.3

Table 35. **Fuels and Equipment Characteristics of Housing Units With an American Indian and Alaska Native Householder for Selected American Indian and Alaska Native Tribes (One Tribe Reported): 2000**—Con.

[Data based on a sample (except Tables 79 and 80). For information on confidentiality protection, coverage, sampling error, and nonsampling error, see Appendix G. Tribes are shown if respondents reported only one tribe or as American Indian or Alaska Native only and met the specified threshold. For more information, see "How to Use This Census Report"]

Region Division	Occupied housing units	House heating fuel					Vehicles available			Percent no telephone service available
		Utility gas	Electricity	Fuel oil, kerosene, etc.	Coal or coke, wood, solar energy, or other fuel	None	None	1	2 or more	
Pacific Division—Con.										
American Indian and Alaska Native—Con.										
American Indian—Con.										
Cupeno—Con.										
Cupeno	72	6	11	-	2	-	14	36	22	15.3
Delaware	426	247	101	26	6	17	48	125	253	-
Delaware	377	210	91	26	6	17	41	106	230	-
Diegueno	1 013	245	280	18	86	5	126	309	578	5.3
Barona Group of Capitan Grande Band	84	2	5	-	4	-	-	14	70	6.0
Diegueno	405	129	153	11	15	5	47	121	237	4.2
Mesa Grande Band of Diegueno Mission Indians	84	29	36	2	15	-	10	18	56	1.2
San Pasqual Band of Diegueno Mission Indians	176	59	32	5	28	-	17	80	79	6.3
Santa Ysabel Band of Diegueno Mission Indians	68	10	31	-	13	-	21	21	26	11.8
Viejas (Baron Long) Group of Capitan Grande Band	64	10	3	-	3	-	-	9	55	-
Gabrieleno	272	215	54	3	-	-	39	97	136	-
Grand Ronde	644	176	329	28	66	-	33	212	399	4.5
Gros Ventres	128	28	70	9	8	-	20	63	45	18.0
Gros Ventres	116	28	70	9	8	-	8	63	45	9.5
Hoopa	777	165	80	57	388	13	135	300	342	11.2
Hoopa Valley Tribe	777	165	80	57	388	13	135	300	342	11.2
Iroquois	1 390	855	358	34	64	7	114	479	797	4.2
Iroquois	262	192	34	-	13	-	16	93	153	2.3
Mohawk	378	226	108	10	22	-	27	121	230	2.4
Oneida Nation of New York	228	147	47	10	7	5	34	124	70	5.3
Seneca	184	94	50	12	3	2	6	45	133	7.6
Juaneno (Acjachemem)	623	447	142	13	9	-	34	199	390	1.3
Kalispel Indian Community	57	18	30	-	9	-	18	25	14	14.0
Karuk Tribe of California	1 043	335	242	61	340	-	128	379	536	6.7
Kickapoo	121	71	38	-	-	6	9	30	82	-
Kickapoo	115	65	38	-	-	6	9	30	76	-
Kiowa	159	119	29	3	3	-	9	72	78	4.4
Kiowa	148	108	29	3	3	-	9	61	78	4.7
Klamath	772	261	324	57	92	-	188	291	293	8.5
Luiseno	1 263	511	241	5	64	44	170	360	733	8.8
La Jolla Band of Luiseno Mission Indians	108	28	31	-	-	13	18	44	46	19.4
Luiseno	483	145	88	5	34	16	82	135	266	8.1
Pala Band of Luiseno Mission Indians	133	41	22	-	9	2	19	35	79	10.5
Pechanga Band of Luiseno Mission Indians	187	76	60	-	12	-	16	61	110	1.1
Soboba	188	165	10	-	4	-	13	40	135	6.4
Rincon Band of Luiseno Mission Indians	69	33	24	-	5	-	22	20	27	-
Lumbee	268	120	93	20	21	13	18	67	183	3.7
Lummi	907	124	301	35	127	-	54	269	584	7.1
Maidu	639	233	145	40	141	7	81	258	300	10.0
Maidu	512	162	126	40	113	7	67	202	243	11.5
Makah	516	35	241	11	164	-	36	218	262	12.4
Mission Indians	396	243	54	7	37	9	66	118	212	7.1
Mission Indians	323	176	54	7	31	9	66	95	162	8.7
Me-Wuk	851	333	214	20	150	-	89	258	504	5.4
Me-Wuk	843	327	214	20	150	-	89	252	502	5.5
Modoc	167	69	77	2	7	-	21	61	85	4.2
Modoc	160	69	70	2	7	-	21	61	78	4.4
Mono	520	184	97	2	161	-	103	227	190	11.5
Mono	484	173	82	2	153	-	98	217	169	12.4
Navajo	2 885	1 888	793	57	73	41	415	1 010	1 460	3.9
Nez Perce	467	182	222	21	20	-	83	125	259	2.4
Nomlaki	148	52	19	2	61	-	39	61	48	25.0
Nomlaki	130	43	10	2	61	-	30	52	48	24.6
Osage	494	247	140	27	27	11	34	177	283	3.6
Ottawa	187	71	85	9	9	-	24	16	147	5.3
Ottawa	126	40	55	9	9	-	17	11	98	7.9
Paiute	1 359	549	191	20	383	6	182	483	694	9.7
Burns Paiute Tribe	53	8	28	-	17	-	19	18	16	15.1
Paiute	1 157	461	156	18	325	6	123	453	581	9.2
Paiute-Shoshone	231	40	22	6	86	-	38	119	74	8.7
Shoshone Paiute	166	37	13	6	45	-	34	81	51	6.6
Pima	313	192	73	-	16	25	44	97	172	1.0
Pima	273	169	56	-	16	25	25	94	154	-
Pit River	441	165	82	20	120	11	104	199	138	12.2
Pit River Tribe of California	419	165	82	20	102	11	104	179	136	12.9
Pomo	1 326	550	354	23	195	8	233	492	601	7.7
Pomo	911	353	269	13	121	8	166	328	417	7.7
Potawatomi	800	485	205	10	41	4	28	287	485	2.4
Citizen Potawatomi Nation	144	86	27	3	2	-	-	18	126	-
Potawatomi	624	379	166	7	39	4	28	264	332	3.0
Pueblo	1 701	1 146	409	29	39	30	249	571	881	1.2
Acoma	75	53	10	6	-	-	16	14	45	-
Hopi	382	277	81	8	-	8	57	141	184	2.1
Laguna	189	93	68	6	7	9	15	103	71	-
Pueblo	333	231	83	-	11	-	44	95	194	-
Ysleta Del Sur Pueblo of Texas	141	122	19	-	-	-	9	26	106	-
Puget Sound Salish	3 064	439	1 746	98	551	2	419	983	1 662	7.8
Muckleshoot	371	81	237	6	35	-	55	110	206	13.2
Nisqually	129	9	61	8	47	-	14	39	76	7.0
Nooksack	237	45	108	-	37	-	20	93	124	8.9
Puyallup	289	37	199	15	22	-	68	76	145	2.1
Skokomish	220	5	121	11	56	-	21	70	129	1.8
Snohomish	186	36	101	13	24	-	28	67	91	6.5
Squaxin Island	202	25	113	2	33	-	29	35	138	3.5
Suquamish	185	7	126	9	30	-	28	78	79	13.5
Swinomish	166	-	75	4	68	-	35	39	92	16.3
Tulalip	558	59	368	7	87	-	51	207	300	10.9

Table 35. **Fuels and Equipment Characteristics of Housing Units With an American Indian and Alaska Native Householder for Selected American Indian and Alaska Native Tribes (One Tribe Reported): 2000**—Con.

[Data based on a sample (except Tables 79 and 80). For information on confidentiality protection, coverage, sampling error, and nonsampling error, see Appendix G. Tribes are shown if respondents reported only one tribe or as American Indian or Alaska Native only and met the specified threshold. For more information, see "How to Use This Census Report"]

Region Division	Occupied housing units	House heating fuel					Vehicles available			Percent no telephone service available
		Utility gas	Electricity	Fuel oil, kerosene, etc.	Coal or coke, wood, solar energy, or other fuel	None	None	1	2 or more	
Pacific Division—Con.										
American Indian and Alaska Native—Con.										
American Indian—Con.										
Puget Sound Salish—Con.										
Upper Skagit	138	12	90	-	34	2	23	56	59	8.0
Quinault	699	58	471	26	129	-	89	224	386	7.3
Rocky Boy's Chippewa Cree	179	41	113	7	18	-	28	42	109	1.1
Round Valley	79	26	15	2	29	-	8	23	48	3.8
Salinan	153	76	39	-	20	-	33	63	57	5.9
Salish	337	120	160	33	21	-	19	140	178	2.4
Salish and Kootenai	207	79	76	20	29	-	-	61	146	-
Salish and Kootenai	207	79	76	20	29	-	-	61	146	-
Seminole	357	204	130	9	-	-	22	109	226	0.6
Seminole	341	200	118	9	-	-	22	97	222	0.6
Serrano	120	101	1	-	5	-	-	27	93	-
Serrano	106	87	1	-	5	-	-	27	79	-
Shasta	132	46	32	3	49	-	9	19	104	-
Shasta	124	46	32	2	44	-	9	13	102	-
Shawnee	283	119	88	2	57	14	11	89	183	2.1
Shawnee	188	84	47	2	38	14	5	69	114	-
Shoshone	486	196	173	30	33	-	52	207	227	7.2
Shoshone	400	168	149	21	33	-	34	175	191	8.8
Sioux	3 658	1 746	1 443	102	208	43	501	1 179	1 978	4.9
Cheyenne River Sioux	148	82	60	-	3	-	22	26	100	-
Oglala Sioux	491	251	181	15	33	5	70	166	255	5.1
Rosebud Sioux	236	81	143	6	-	-	38	98	100	-
Sioux	1 585	750	620	40	78	19	229	543	813	6.2
Standing Rock Sioux	162	66	86	8	2	-	20	58	84	2.5
Teton Sioux	457	221	151	8	62	5	41	108	308	5.7
Yankton Sioux	141	75	33	5	17	-	23	54	64	1.4
S'Klallam	681	50	383	43	187	-	58	197	426	4.4
Jamestown S'Klallam	101	9	80	-	12	-	3	36	62	-
Klallam	274	30	149	18	72	-	31	75	168	5.8
Lower Elwha Tribal Community	117	-	82	-	35	-	6	29	82	2.6
Port Gamble Klallam	161	11	61	16	65	-	16	48	97	6.8
Spokane	834	180	324	25	252	2	85	331	418	6.1
Tohono O'Odham	384	234	119	2	18	9	144	93	147	10.4
Tohono O'Odham	375	225	119	2	18	9	135	93	147	10.7
Tolowa	176	79	33	11	45	-	34	39	103	10.8
Tolowa	147	79	20	11	33	-	34	22	91	10.9
Umatilla	519	146	251	20	87	-	32	152	335	5.6
Umpqua	220	64	122	9	22	-	19	51	150	3.6
Cow Creek Umpqua	178	35	109	9	22	-	12	29	137	4.5
Ute	181	90	46	6	32	-	23	37	121	5.5
Ute	181	90	46	6	32	-	23	37	121	5.5
Wailaki	338	74	91	5	125	3	54	115	169	15.1
Warm Springs	723	32	496	7	173	-	62	276	385	9.3
Wascopum	87	9	38	5	31	1	5	19	63	4.6
Washoe	107	37	12	-	25	3	23	39	45	4.7
Washoe	107	37	12	-	25	3	23	39	45	4.7
Winnebago	148	87	42	6	5	6	46	33	69	13.5
Wintun	764	279	169	22	176	10	94	315	355	7.5
Wintun	749	277	169	22	176	-	92	305	352	7.6
Wiyot	164	69	44	3	31	-	28	64	72	1.2
Wiyot	137	61	27	3	31	-	28	50	59	1.5
Yakama	2 199	231	1 484	92	352	-	255	721	1 223	11.6
Yaqui	1 248	886	230	18	64	7	103	440	705	3.8
Pascua Yaqui	138	93	14	-	19	-	23	35	80	13.0
Yaqui	1 110	793	216	18	45	7	80	405	625	2.6
Yokuts	835	364	198	7	190	3	180	217	438	9.0
Picayune Rancheria of Chukchansi Indians	231	76	87	-	53	-	55	58	118	0.9
Tachi	130	87	30	-	13	-	5	18	107	-
Tule River	184	44	22	-	99	3	50	70	64	28.3
Yokuts	271	138	59	7	25	-	65	71	135	7.7
Yuman	683	175	431	7	7	22	129	313	241	13.9
Fort Mojave Indian Tribe of Arizona	146	83	59	-	-	-	37	56	53	11.0
Quechan	461	48	352	2	4	22	87	226	148	16.7
Yurok	1 130	421	261	38	341	16	125	429	576	14.5
Yurok	1 130	421	261	38	341	16	125	429	576	14.5
Alaska Native	**25 153**	**5 316**	**3 616**	**13 534**	**2 068**	**150**	**10 184**	**8 449**	**6 520**	**9.2**
Alaskan Athabascan	4 323	1 005	525	1 798	906	30	1 660	1 430	1 233	10.4
Alaskan Athabascan	2 360	646	353	934	359	22	828	763	769	8.9
Allakaket Village	42	-	-	27	15	-	36	6	-	4.8
Doyon	286	93	21	100	72	-	76	113	97	9.4
Native Village of Fort Yukon	39	-	-	25	14	-	19	20	-	10.3
Holy Cross Village	29	-	-	22	7	-	11	18	-	24.1
Huslia Village	84	-	-	62	22	-	56	21	7	19.0
Kenaitze Indian Tribe	130	70	17	27	8	8	4	43	83	-
Koyukuk Native Village	63	8	1	13	41	-	51	12	-	33.3
Native Village of Minto	67	-	-	56	11	-	42	13	12	19.4
Nondalton Village	60	6	-	47	7	-	39	13	8	8.3
Nulato Village	92	-	6	50	36	-	51	30	11	13.0
Shageluk Native Village	42	5	-	18	19	-	27	5	10	-
Native Village of Tanacross	42	-	-	14	28	-	18	16	8	11.9
Village of Venetie	117	-	23	6	82	-	92	13	12	11.1
Aleut	1 825	746	421	516	96	2	381	713	731	5.5
Alutiiq Aleut	105	15	8	74	2	-	16	42	47	6.7
Alutiiq	66	11	8	47	-	-	10	21	35	10.6
Bristol Bay Aleut	180	20	10	148	2	-	27	97	56	10.0
Chugach Aleut	124	41	2	46	14	-	32	46	46	8.9
Eskimo Tribes	1 259	490	203	444	81	22	517	459	283	8.7
Eskimo	1 259	490	203	444	81	22	517	459	283	8.7
Eyak	120	10	18	88	2	-	27	41	52	2.5
Inupiat Eskimo	4 008	955	319	2 460	197	20	2 270	1 156	582	12.8
Native Village of Ambler	41	-	-	22	19	-	39	-	2	19.5

Table 35. **Fuels and Equipment Characteristics of Housing Units With an American Indian and Alaska Native Householder for Selected American Indian and Alaska Native Tribes (One Tribe Reported): 2000**—Con.

[Data based on a sample (except Tables 79 and 80). For information on confidentiality protection, coverage, sampling error, and nonsampling error, see Appendix G. Tribes are shown if respondents reported only one tribe or as American Indian or Alaska Native only and met the specified threshold. For more information, see "How to Use This Census Report"]

Region Division	Occupied housing units	House heating fuel					Vehicles available			Percent no telephone service available
		Utility gas	Electricity	Fuel oil, kerosene, etc.	Coal or coke, wood, solar energy, or other fuel	None	None	1	2 or more	
Pacific Division—Con.										
American Indian and Alaska Native—Con.										
Alaska Native—Con.										
Inupiat Eskimo—Con.										
Arctic Slope Corporation	197	96	30	62	-	9	85	76	36	12.2
Native Village of Barrow Inupiat Traditional Government	48	41	2	3	-	-	9	33	6	-
Bering Straits Inupiat	205	79	52	58	6	-	84	74	47	3.4
Native Village of Brevig Mission	59	-	5	54	-	-	42	17	-	49.2
Native Village of Buckland	77	-	-	77	-	-	77	-	-	27.3
Native Village of Elim	83	4	-	64	15	-	57	22	4	14.5
Inupiaq	614	277	54	241	22	11	277	228	109	11.4
Inupiat	579	293	83	169	25	-	238	200	141	6.6
Native Village of Kiana	89	-	6	79	4	-	69	14	6	5.6
King Island Native Community	75	27	-	45	3	-	26	37	12	-
Native Village of Kivalina	66	-	-	66	-	-	62	4	-	16.7
Native Village of Kotzebue	49	-	-	34	10	-	24	16	9	4.1
Native Village of Koyuk	71	-	6	65	-	-	60	11	-	12.7
Kwiguk	46	-	-	46	-	-	41	-	5	6.5
Nana Inupiat	289	41	28	199	19	-	183	76	30	12.8
Native Village of Noatak	84	-	-	73	11	-	79	3	2	14.3
Nome Eskimo Community	209	18	9	182	-	-	55	109	45	1.0
Native Village of Point Hope	132	-	4	126	2	-	90	34	8	26.5
Native Village of Selawik	50	-	5	41	4	-	46	2	2	20.0
Native Village of Shaktoolik	55	8	-	47	-	-	45	2	8	12.7
Native Village of Shishmaref	124	-	-	108	-	-	111	5	8	15.3
Native Village of Shungnak	56	-	-	54	2	-	45	5	6	16.1
Native Village of Teller	48	4	-	44	-	-	36	8	4	41.7
Native Village of Unalakleet	215	9	16	169	21	-	125	66	24	15.3
Village of Wainwright	56	-	-	56	-	-	36	14	6	21.4
Village of White Mountain	106	35	9	51	11	-	65	14	27	17.0
Koniag Aleut	441	80	28	300	7	16	71	247	123	3.6
Koniag Aleut	173	44	6	106	1	16	21	94	58	-
Village of Old Harbor	75	-	-	75	-	-	3	60	12	8.0
Native Village of Port Lions	48	4	-	44	-	-	4	23	21	4.2
Sealaska	133	23	28	77	5	-	59	38	36	4.5
Sealaska	113	23	21	64	5	-	39	38	36	5.3
Siberian Eskimo	288	-	-	283	1	-	281	3	4	19.4
Native Village of Gambell	134	-	-	133	1	-	134	-	-	23.9
Native Village of Savoonga	150	-	-	150	-	-	147	3	-	16.0
Tlingit-Haida	4 314	700	1 171	2 042	246	22	975	1 761	1 578	5.9
Chilkat Indian Village (Kluckwan)	46	-	-	34	10	-	2	21	23	19.6
Haida	440	130	93	185	21	-	43	171	226	2.0
Hoonah Indian Association	64	-	-	54	10	-	31	25	8	21.9
Hydaburg Cooperative Association	68	-	-	54	12	-	18	39	11	2.9
Organized Village of Kake	105	-	-	101	4	-	18	70	17	8.6
Ketchikan Indian Corporation	187	7	42	114	18	-	61	66	60	11.8
Klawock Cooperative Association	76	-	1	60	10	-	14	26	36	9.2
Organized Village of Saxman	97	6	9	72	10	-	21	38	38	3.1
Sitka Tribe of Alaska	123	-	52	67	2	-	16	48	59	6.5
Tlingit	2 531	455	836	1 023	110	22	642	959	930	4.7
Tsimshian	694	95	172	299	81	14	138	286	270	3.0
Metlakatla Indian Community Annette Island Reserve	237	-	23	156	46	-	53	122	62	4.6
Tsimshian	411	95	147	105	29	14	75	143	193	2.4
Unangan Aleut	710	32	68	575	29	-	205	290	215	7.2
Aleut Corporation	118	19	5	83	5	-	30	48	40	10.2
King Cove	96	-	17	79	-	-	13	41	42	-
Qagan Tayagungin Tribe of Sand Point Village	83	-	-	83	-	-	10	46	27	-
Saint Paul	141	-	9	112	20	-	60	65	16	11.3
South Naknek Village	55	-	-	53	2	-	14	26	15	9.1
Yup'ik	4 859	473	264	3 769	304	22	2 963	1 178	718	11.4
Akiachak Native Community	113	-	-	65	48	-	69	39	5	14.2
Village of Alakanuk	142	-	-	125	17	-	131	11	-	12.7
Algaaciq Native Village (St. Mary's)	73	-	21	46	6	-	32	33	8	2.7
Village of Aniak	63	8	-	53	2	-	23	30	10	-
Asa'carsarmiut Tribe	145	-	3	122	18	-	96	47	2	10.3
Bristol Bay	188	78	10	96	4	-	83	58	47	1.1
Calista	106	15	5	72	10	4	68	23	15	14.2
Village of Chefornak	55	-	-	55	-	-	55	-	-	23.6
Native Village of Chuathbaluk	31	-	-	16	15	-	23	6	2	22.6
Curyung Tribal Council (Native Village of Dillingham)	136	-	11	121	4	-	28	47	61	3.7
Emmonak Village	147	2	-	139	6	-	109	33	5	8.8
Native Village of Goodnews Bay	57	-	2	55	-	-	44	4	9	49.1
Native Village of Hooper Bay	185	-	-	181	4	-	177	6	2	16.2
Iqurmuit Traditional Council	43	-	-	39	4	-	39	4	-	4.7
Native Village of Kasigluk	107	-	3	104	-	-	83	19	5	5.6
Native Village of Kipnuk	107	-	-	107	-	-	105	2	-	2.8
Native Village of Kongiganak	3	-	-	3	-	-	3	-	-	33.3
Organized Village of Kwethluk	38	-	-	34	4	-	23	7	8	13.2
Native Village of Marshall (Fortuna Ledge)	58	-	-	50	8	-	52	2	4	24.1
Naknek Native Village	47	5	-	42	-	-	-	19	28	-
Native Village of Napakiak	66	-	-	66	-	-	34	18	14	19.7
Native Village of Napaskiak	78	-	-	75	-	3	57	19	2	9.0
New Koliganek Village Council	35	-	-	26	9	-	29	6	-	5.7
Newhalen Village	27	-	-	27	-	-	9	11	7	7.4
Newtok Village	60	-	6	54	-	-	58	-	2	16.7
Native Village of Nightmute	31	-	-	31	-	-	31	-	-	25.8
Native Village of Nunapitchuk	97	-	-	95	2	-	83	14	-	13.4
Orutsararmuit Native Village (Bethel)	84	-	7	74	3	-	36	21	27	10.7
Native Village of Saint Michael	64	-	-	64	-	-	53	10	1	26.6
Stebbins Community Association	120	-	3	113	4	-	67	30	23	33.3
Traditional Village of Togiak	82	-	2	80	-	-	50	30	2	25.6
Native Village of Tuntutuliak	65	-	-	65	-	-	61	4	-	7.7

Table 35. **Fuels and Equipment Characteristics of Housing Units With an American Indian and Alaska Native Householder for Selected American Indian and Alaska Native Tribes (One Tribe Reported): 2000**—Con.

[Data based on a sample (except Tables 79 and 80). For information on confidentiality protection, coverage, sampling error, and nonsampling error, see Appendix G. Tribes are shown if respondents reported only one tribe or as American Indian or Alaska Native only and met the specified threshold. For more information, see "How to Use This Census Report"]

Region Division	Occupied housing units	House heating fuel					Vehicles available			Percent no telephone service available
		Utility gas	Electricity	Fuel oil, kerosene, etc.	Coal or coke, wood, solar energy, or other fuel	None	None	1	2 or more	
Pacific Division—Con.										
American Indian and Alaska Native—Con.										
Alaska Native—Con.										
Yup'ik—Con.										
Native Village of Tununak	70	-	-	70	-	-	70	-	-	12.9
Yup'ik	1 383	284	132	846	98	10	712	403	268	8.8
Yup'ik Eskimo	330	81	48	185	8	-	131	105	94	4.5

Table 36. **Owner and Renter Household Characteristics of Housing Units With an American Indian and Alaska Native Householder for Selected American Indian and Alaska Native Tribes (One Tribe Reported): 2000**

[Data based on a sample (except Tables 79 and 80). For information on confidentiality protection, coverage, sampling error, and nonsampling error, see Appendix G. Tribes are shown if respondents reported only one tribe or as American Indian or Alaska Native only and met the specified threshold. For more information, see "How to Use This Census Report"]

Region Division	Occupied housing units	Owner-occupied housing units: Average household size	Owner-occupied: Occupants per room	Owner-occupied: Year householder moved into unit: 1999 to March 2000	Owner-occupied: Year householder moved into unit: 1969 or earlier	Owner-occupied: Percent 1 unit, detached or attached	Renter-occupied housing units: Average household size	Renter-occupied: Occupants per room	Renter-occupied: Year householder moved into unit: 1999 to March 2000	Renter-occupied: Year householder moved into unit: 1969 or earlier	Renter-occupied: Percent 5 or more units in structure
Northeast Region	**20 285 622**	**2.74**	**0.42**	**1 000 873**	**2 454 701**	**84.8**	**2.25**	**0.57**	**2 138 969**	**335 954**	**49.7**
American Indian and Alaska Native	**52 819**	**3.15**	**0.51**	**2 592**	**2 871**	**78.6**	**2.72**	**0.69**	**9 587**	**784**	**46.1**
American Indian	**34 943**	**3.09**	**0.50**	**1 861**	**2 042**	**80.2**	**2.64**	**0.65**	**5 988**	**376**	**42.8**
Abenaki Nation of Missiquoi	850	2.76	0.45	53	33	87.5	2.64	0.60	153	-	30.3
Algonquian	184	2.17	0.37	20	5	83.1	2.72	0.61	-	-	20.4
Apache	498	3.01	0.49	44	12	79.9	2.35	0.62	124	-	49.1
Apache	387	3.38	0.54	15	4	79.4	2.49	0.61	115	-	44.5
Blackfeet	1 045	3.04	0.46	48	44	87.0	2.69	0.66	182	6	40.6
Canadian and Latin American	4 675	3.96	0.69	201	43	61.8	3.52	1.04	812	58	62.1
Canadian Indian	254	3.01	0.44	24	-	85.9	2.12	0.48	36	-	44.0
Central American Indian	1 024	4.71	0.77	41	15	69.3	3.21	0.99	134	19	67.1
Mexican American Indian	916	4.28	0.83	26	10	58.2	4.83	1.45	262	11	55.4
South American Indian	1 669	3.50	0.63	67	13	51.4	3.05	0.86	248	28	62.3
Spanish American Indian	734	4.71	0.82	43	5	67.6	3.34	1.08	132	-	67.1
Cherokee	4 643	3.06	0.48	263	248	82.3	2.28	0.57	848	75	48.2
Cherokee	4 444	3.05	0.48	253	246	82.2	2.29	0.57	827	75	47.8
Chippewa	544	2.66	0.43	38	29	72.7	2.33	0.59	96	-	50.0
Chippewa	320	2.58	0.42	36	14	66.5	2.14	0.59	55	-	56.8
Choctaw	235	2.64	0.38	46	8	82.2	1.83	0.46	36	-	47.2
Choctaw	190	2.85	0.39	26	8	97.0	2.01	0.46	36	-	37.1
Creek	118	2.45	0.33	7	16	85.7	1.93	0.66	16	-	47.8
Muscogee Creek Nation	97	2.03	0.26	5	16	79.4	1.86	0.59	10	-	52.4
Delaware	736	2.82	0.43	44	79	88.6	2.73	0.64	82	16	35.1
Delaware	125	2.01	0.29	4	12	90.1	2.44	0.89	10	-	27.8
Lenni-Lanape	327	2.85	0.44	20	29	84.8	2.18	0.49	23	10	41.0
Ramapough Mountain	230	3.34	0.53	12	38	89.6	3.67	0.75	49	-	29.5
Iroquois	8 303	3.08	0.51	381	562	78.0	2.45	0.53	1 410	53	26.6
Cayuga Nation	294	3.23	0.50	19	13	78.2	2.32	0.53	34	6	25.9
Iroquois	486	2.86	0.45	2	22	87.0	2.26	0.49	82	2	33.6
Mohawk	3 486	3.03	0.50	198	210	85.3	2.39	0.53	653	16	30.1
Oneida Nation of New York	397	3.59	0.54	20	8	83.4	2.46	0.52	83	7	23.5
Onondaga	601	4.32	0.70	15	82	87.7	3.21	0.68	82	-	34.7
Seneca	2 351	2.83	0.47	109	186	64.0	2.28	0.49	331	22	20.1
Seneca Nation	173	4.09	0.62	4	5	83.6	3.10	0.63	35	-	19.8
Tonawanda Band of Seneca	98	2.59	0.46	-	13	62.1	2.34	0.41	3	-	25.0
Tuscarora	302	2.67	0.45	10	12	73.5	2.61	0.57	88	-	20.0
Long Island	214	2.86	0.46	7	39	83.5	2.88	0.86	29	11	60.0
Poospatuck	89	3.22	0.60	-	6	57.4	1.77	0.52	-	-	71.4
Lumbee	221	2.73	0.43	73	16	94.5	2.20	0.49	13	9	47.5
Maliseet	198	3.13	0.46	9	4	86.1	2.74	0.62	48	-	7.6
Maliseet	169	3.21	0.45	9	4	86.4	2.83	0.65	42	-	8.7
Micmac	768	2.87	0.47	46	57	85.0	2.38	0.57	131	5	23.8
Micmac	754	2.85	0.47	46	57	86.0	2.35	0.56	131	-	24.3
Mohegan	226	2.43	0.40	47	19	76.5	2.17	0.53	24	8	35.9
Nanticoke Lenni-Lenape	243	2.70	0.46	8	40	95.8	3.19	0.54	19	-	17.3
Narragansett	684	3.01	0.56	-	47	91.0	2.61	0.59	172	15	42.2
Navajo	339	4.16	0.64	12	22	53.7	2.12	0.57	88	-	44.6
Nipmuc	117	2.21	0.34	9	7	89.6	2.94	0.77	20	-	68.0
Nipmuc	115	2.25	0.35	9	7	89.2	2.94	0.77	20	-	68.0
Passamaquoddy	832	3.01	0.51	48	24	85.2	2.50	0.52	122	2	27.2
Passamaquoddy	830	3.02	0.51	48	24	85.5	2.50	0.52	122	2	27.2
Penobscot	727	2.87	0.53	31	46	80.5	2.28	0.53	81	-	25.1
Pequot	368	2.80	0.41	25	8	85.1	2.65	0.51	29	14	17.1
Mashantucket Pequot	182	3.11	0.41	25	-	95.2	2.19	0.37	-	-	-
Pequot	174	2.06	0.43	-	8	64.6	2.75	0.53	29	14	16.7
Pueblo	231	2.56	0.42	8	6	82.5	3.65	1.02	32	-	64.3
Santo Domingo	134	7.17	7.17	-	-	-	3.80	1.07	29	-	75.0
Seminole	200	4.79	0.70	-	18	87.9	1.96	0.54	45	-	37.6
Seminole	191	4.79	0.70	-	18	87.9	1.99	0.55	45	-	31.5
Shinnecock	360	4.09	0.66	47	31	86.1	3.17	0.71	43	-	44.1
Sioux	661	2.86	0.45	40	27	66.5	2.46	0.51	205	-	26.7
Sioux	376	2.86	0.47	23	17	56.9	2.68	0.53	111	-	29.1
Teton Sioux	160	3.66	0.49	6	2	93.1	2.28	0.47	49	-	9.8
Wampanoag	798	3.04	0.51	36	111	88.0	2.36	0.59	118	-	40.0
Gay Head (Aquinnah) Wampanoag	130	4.08	0.71	4	32	100.0	2.59	0.64	4	-	23.1
Wampanoag	577	2.84	0.48	32	72	88.1	2.18	0.54	88	-	45.6
Alaska Native	**281**	**2.50**	**0.39**	**10**	**8**	**91.0**	**3.25**	**0.76**	**53**	**-**	**33.5**
New England Division	**5 387 114**	**2.70**	**0.41**	**302 603**	**622 586**	**84.6**	**2.13**	**0.52**	**605 639**	**57 576**	**41.5**
American Indian and Alaska Native	**15 072**	**2.93**	**0.48**	**806**	**903**	**80.6**	**2.46**	**0.59**	**2 935**	**144**	**38.7**
American Indian	**10 643**	**2.91**	**0.47**	**649**	**603**	**83.3**	**2.47**	**0.58**	**1 819**	**97**	**36.9**
Abenaki Nation of Missiquoi	780	2.78	0.45	46	33	88.7	2.77	0.63	131	-	26.0
Blackfeet	393	2.59	0.40	28	17	87.8	2.71	0.68	50	6	28.5
Canadian and Latin American	681	3.50	0.57	46	7	67.7	3.09	0.80	96	-	56.9
Mexican American Indian	131	3.92	0.80	19	-	47.1	4.14	0.87	14	-	32.5
South American Indian	224	2.57	0.45	-	7	55.7	3.09	0.78	44	-	55.2
Spanish American Indian	115	4.53	0.85	23	-	68.1	3.34	1.23	-	-	76.5
Cherokee	1 090	2.86	0.46	94	38	87.2	2.36	0.58	238	34	54.8
Cherokee	1 044	2.78	0.44	94	38	86.3	2.40	0.59	238	34	53.5
Chippewa	135	2.09	0.34	17	-	82.5	2.38	0.67	13	-	59.4
Iroquois	621	3.35	0.54	10	26	81.9	2.11	0.48	103	-	39.8
Iroquois	157	2.67	0.50	-	-	74.4	2.19	0.48	28	-	28.0
Mohawk	364	3.75	0.60	10	26	81.4	2.15	0.49	61	-	44.2
Maliseet	198	3.13	0.46	9	4	86.1	2.74	0.62	48	-	7.6
Maliseet	169	3.21	0.45	9	4	86.4	2.83	0.65	42	-	8.7
Micmac	704	2.90	0.47	46	51	83.6	2.43	0.59	125	5	21.0
Micmac	690	2.88	0.47	46	51	84.7	2.40	0.58	125	-	21.5
Mohegan	186	2.65	0.44	47	19	77.5	2.35	0.59	24	-	14.6
Narragansett	660	3.01	0.56	-	47	91.0	2.67	0.60	166	15	39.4
Navajo	76	3.87	0.64	12	7	28.9	2.68	0.49	19	-	21.1
Nipmuc	98	2.63	0.41	-	7	85.4	2.94	0.77	20	-	68.0
Nipmuc	96	2.70	0.42	-	7	84.8	2.94	0.77	20	-	68.0
Passamaquoddy	805	3.04	0.50	40	24	86.1	2.50	0.52	122	2	27.2
Passamaquoddy	803	3.04	0.51	40	24	86.5	2.50	0.52	122	2	27.2

Table 36. **Owner and Renter Household Characteristics of Housing Units With an American Indian and Alaska Native Householder for Selected American Indian and Alaska Native Tribes (One Tribe Reported): 2000**—Con.

[Data based on a sample (except Tables 79 and 80). For information on confidentiality protection, coverage, sampling error, and nonsampling error, see Appendix G. Tribes are shown if respondents reported only one tribe or as American Indian or Alaska Native only and met the specified threshold. For more information, see "How to Use This Census Report"]

Region Division	Occupied housing units	Owner-occupied housing units: Average household size	Owner-occupied: Occupants per room	Owner-occupied: Year householder moved into unit: 1999 to March 2000	Owner-occupied: Year householder moved into unit: 1969 or earlier	Owner-occupied: Percent 1 unit, detached or attached	Renter-occupied housing units: Average household size	Renter-occupied: Occupants per room	Renter-occupied: Year householder moved into unit: 1999 to March 2000	Renter-occupied: Year householder moved into unit: 1969 or earlier	Renter-occupied: Percent 5 or more units in structure
New England Division—Con.											
American Indian and Alaska Native—Con.											
American Indian—Con.											
Penobscot	693	2.93	0.54	31	46	81.8	2.34	0.54	81	-	23.5
Pequot	364	2.83	0.42	25	8	84.9	2.65	0.51	29	14	17.1
Mashantucket Pequot	182	3.11	0.41	25	-	95.2	2.19	0.37	-	-	-
Pequot	170	2.16	0.50	-	8	61.4	2.75	0.53	29	14	16.7
Sioux	218	2.97	0.48	7	16	61.3	1.67	0.37	95	-	32.0
Wampanoag	770	2.88	0.50	36	104	89.2	2.38	0.59	108	-	41.2
Gay Head (Aquinnah) Wampanoag	124	3.27	0.58	4	32	100.0	2.59	0.64	4	-	23.1
Wampanoag	572	2.84	0.48	32	72	87.9	2.18	0.54	88	-	45.6
Alaska Native	**100**	**2.42**	**0.32**	**-**	**8**	**100.0**	**3.13**	**0.60**	**12**	**-**	**29.7**
Middle Atlantic Division	**14 898 508**	**2.76**	**0.42**	**698 270**	**1 832 115**	**84.8**	**2.29**	**0.58**	**1 533 330**	**278 378**	**52.4**
American Indian and Alaska Native	**37 747**	**3.24**	**0.53**	**1 786**	**1 968**	**77.7**	**2.83**	**0.72**	**6 652**	**640**	**49.0**
American Indian	**24 300**	**3.18**	**0.51**	**1 212**	**1 439**	**78.8**	**2.71**	**0.68**	**4 169**	**279**	**45.4**
Apache	309	3.95	0.62	7	12	82.2	2.25	0.58	95	-	38.9
Apache	268	4.11	0.64	7	4	82.8	2.38	0.58	86	-	35.5
Blackfeet	652	3.32	0.50	20	27	86.5	2.68	0.66	132	-	47.7
Canadian and Latin American	3 994	4.07	0.72	155	36	60.5	3.58	1.08	716	58	62.9
Central American Indian	963	4.71	0.78	41	15	68.6	3.28	1.02	118	19	66.7
Mexican American Indian	785	4.45	0.84	7	10	63.6	4.91	1.55	248	11	58.1
South American Indian	1 445	3.65	0.66	67	6	50.7	3.04	0.87	204	28	63.4
Spanish American Indian	619	4.80	0.81	20	5	67.4	3.35	1.06	132	-	65.8
Cherokee	3 553	3.12	0.49	169	210	81.0	2.25	0.56	610	41	46.0
Cherokee	3 400	3.12	0.49	159	208	81.1	2.25	0.56	589	41	45.9
Chippewa	409	2.93	0.48	21	29	68.0	2.32	0.58	83	-	48.4
Chippewa	241	2.90	0.48	19	14	66.4	2.12	0.56	42	-	52.3
Choctaw	173	2.51	0.37	34	8	77.8	2.00	0.54	21	-	50.6
Choctaw	128	2.81	0.38	14	8	100.0	2.29	0.55	21	-	37.9
Delaware	684	2.89	0.44	44	79	91.2	2.69	0.61	67	16	35.6
Lenni-Lanape	327	2.85	0.44	20	29	84.8	2.18	0.49	23	10	41.0
Ramapough Mountain	211	3.36	0.53	12	38	98.2	3.70	0.76	41	-	32.0
Iroquois	7 682	3.06	0.50	371	536	77.7	2.48	0.53	1 307	53	25.6
Cayuga Nation	292	3.23	0.50	19	13	78.2	2.33	0.53	34	6	26.2
Iroquois	329	2.96	0.42	2	22	93.6	2.30	0.49	54	2	36.0
Mohawk	3 122	2.95	0.49	188	184	85.8	2.42	0.54	592	16	28.5
Oneida Nation of New York	380	3.59	0.54	20	8	83.4	2.56	0.53	77	7	20.9
Onondaga	591	4.42	0.72	15	82	87.3	3.21	0.68	82	-	34.7
Seneca	2 312	2.83	0.47	109	186	63.5	2.28	0.49	331	22	19.0
Seneca Nation	163	4.09	0.62	4	5	83.6	3.20	0.63	35	-	21.9
Tonawanda Band of Seneca	98	2.59	0.46	-	13	62.1	2.34	0.41	3	-	25.0
Tuscarora	288	2.62	0.45	10	12	72.4	2.64	0.58	80	-	21.2
Long Island	194	2.86	0.46	7	39	83.5	1.45	0.47	9	11	81.8
Poospatuck	89	3.22	0.60	-	6	57.4	1.77	0.52	-	-	71.4
Lumbee	182	2.71	0.42	60	16	93.5	2.00	0.47	2	9	65.5
Nanticoke Lenni-Lenape	243	2.70	0.46	8	40	95.8	3.19	0.54	19	-	17.3
Navajo	263	4.31	0.64	-	15	67.1	2.01	0.60	69	-	49.2
Pueblo	182	2.67	0.50	-	6	77.6	3.99	1.17	25	-	67.7
Seminole	161	4.94	0.71	-	18	88.4	1.77	0.51	27	-	44.0
Shinnecock	353	4.09	0.66	47	31	86.1	3.12	0.74	43	-	46.2
Sioux	443	2.80	0.44	33	11	69.5	2.82	0.56	110	-	24.3
Sioux	253	2.41	0.40	16	9	55.7	3.19	0.61	58	-	17.0
Teton Sioux	110	4.20	0.60	6	-	88.6	2.57	0.49	29	-	13.3
Alaska Native	**181**	**2.55**	**0.43**	**10**	**-**	**86.7**	**3.33**	**0.90**	**41**	**-**	**35.8**
Midwest Region	**24 734 532**	**2.68**	**0.41**	**1 646 412**	**2 574 559**	**89.9**	**2.18**	**0.51**	**2 926 219**	**138 416**	**43.5**
American Indian and Alaska Native	**128 191**	**3.18**	**0.54**	**8 917**	**4 595**	**80.2**	**2.90**	**0.66**	**27 390**	**562**	**28.1**
American Indian	**105 700**	**3.19**	**0.54**	**7 307**	**3 768**	**80.1**	**2.98**	**0.68**	**21 884**	**464**	**26.4**
Apache	1 192	2.99	0.50	88	31	77.6	2.60	0.58	293	-	27.7
Apache	960	2.95	0.49	81	24	79.8	2.56	0.56	228	-	27.1
Arapahoe	99	3.32	0.55	16	-	84.2	3.10	0.53	44	-	13.1
Arapahoe	57	2.65	0.48	10	-	82.6	2.79	0.52	32	-	-
Arikara	125	3.12	0.50	5	-	82.4	3.09	0.66	19	-	31.1
Blackfeet	1 405	3.23	0.52	84	65	84.6	2.38	0.57	346	6	30.3
Brotherton	223	2.96	0.49	15	24	83.9	1.96	0.51	55	4	55.4
Canadian and Latin American	3 127	4.17	0.72	338	114	75.6	3.39	0.90	755	9	37.4
Canadian Indian	372	3.94	0.60	22	8	87.3	2.29	0.56	103	-	56.5
Central American Indian	69	2.77	0.54	-	-	50.0	2.91	0.89	36	-	41.9
Mexican American Indian	2 309	4.37	0.77	287	81	73.3	3.79	1.03	568	9	34.8
South American Indian	182	3.40	0.59	23	6	87.8	1.90	0.45	14	-	57.6
Spanish American Indian	153	3.47	0.55	6	19	86.0	2.65	0.57	26	-	-
Cherokee	16 581	2.90	0.48	1 457	628	82.7	2.39	0.53	3 450	27	27.2
Cherokee	15 554	2.89	0.48	1 360	603	82.8	2.39	0.53	3 318	17	27.1
Eastern Cherokee	146	2.39	0.41	17	1	85.4	3.30	0.85	28	-	14.0
Northern Cherokee Nation of Missouri and Arkansas	280	3.23	0.49	29	7	84.6	2.82	0.54	36	-	38.9
Western Cherokee	419	2.82	0.48	43	2	82.4	2.00	0.48	50	-	26.7
Cheyenne	375	2.77	0.47	24	5	87.2	3.03	0.70	90	-	39.3
Cheyenne	296	2.84	0.48	24	5	92.9	3.32	0.75	79	-	36.1
Northern Cheyenne	62	3.47	0.48	-	-	80.0	2.02	0.50	7	-	46.8
Chickasaw	345	2.47	0.44	13	15	82.8	2.28	0.51	73	-	29.7
Chippewa	28 955	3.17	0.55	1 869	1 111	78.8	2.91	0.65	5 378	85	26.3
Bad River Band of the Lake Superior Tribe	888	2.84	0.49	48	33	77.9	2.72	0.61	212	3	19.9
Bay Mills Indian Community of the Sault Ste. Marie Band	317	3.09	0.53	89	19	90.2	2.10	0.47	30	-	30.1
Bois Forte/Nett Lake Band of Chippewa	467	2.98	0.52	18	11	87.6	3.16	0.72	104	-	39.1
Chippewa	8 480	3.01	0.51	470	362	78.3	2.68	0.62	1 721	20	33.3
Fond du Lac	553	3.27	0.55	44	17	88.9	2.40	0.52	47	-	18.8
Grand Portage	210	3.21	0.56	15	5	80.0	2.72	0.62	36	-	26.2
Grand Traverse Band of Ottawa and Chippewa Indians	820	3.24	0.56	99	36	74.4	3.32	0.64	124	14	8.8

Table 36. **Owner and Renter Household Characteristics of Housing Units With an American Indian and Alaska Native Householder for Selected American Indian and Alaska Native Tribes (One Tribe Reported): 2000**—Con.

[Data based on a sample (except Tables 79 and 80). For information on confidentiality protection, coverage, sampling error, and nonsampling error, see Appendix G. Tribes are shown if respondents reported only one tribe or as American Indian or Alaska Native only and met the specified threshold. For more information, see "How to Use This Census Report"]

Region Division	Occupied housing units	Owner-occupied housing units: Average household size	Owner-occupied: Occupants per room	Owner-occupied: Year householder moved into unit: 1999 to March 2000	Owner-occupied: Year householder moved into unit: 1969 or earlier	Owner-occupied: Percent 1 unit, detached or attached	Renter-occupied housing units: Average household size	Renter-occupied: Occupants per room	Renter-occupied: Year householder moved into unit: 1999 to March 2000	Renter-occupied: Year householder moved into unit: 1969 or earlier	Renter-occupied: Percent 5 or more units in structure
Midwest Region—Con.											
American Indian and Alaska Native—Con.											
American Indian—Con.											
Chippewa—Con.											
Keweenaw Bay Indian Community of the L'Anse and Ontonagon Bands	403	3.10	0.51	18	30	75.6	2.51	0.57	67	-	19.5
Lac Court Oreilles Band of Lake Superior Chippewa	1 143	3.13	0.56	46	49	81.9	2.95	0.66	170	-	18.5
Lac du Flambeau	515	3.58	0.61	26	23	97.3	3.06	0.62	105	-	19.9
Lac Vieux Desert Band of Lake Superior Chippewa	51	3.83	0.76	6	-	69.6	3.79	0.75	8	-	39.3
Lake Superior	101	2.99	0.57	-	6	77.6	3.44	0.76	11	-	-
Leech Lake	1 471	3.32	0.61	122	48	71.0	3.08	0.76	252	6	27.4
Mille Lacs	731	3.49	0.60	63	14	83.1	3.62	0.82	109	2	17.6
Minnesota Chippewa	634	2.96	0.47	40	17	89.7	2.85	0.61	146	3	28.6
Red Cliff Band of Lake Superior Chippewa	529	3.07	0.50	13	18	75.8	2.93	0.66	127	-	29.6
Red Lake Band of Chippewa Indians	2 024	3.54	0.69	130	77	86.1	3.60	0.83	414	4	18.8
Saginaw Chippewa	796	2.87	0.49	78	28	78.5	3.02	0.63	127	-	19.8
St. Croix Chippewa	358	3.57	0.65	7	10	80.9	3.72	0.78	45	-	21.8
Sault Ste. Marie Chippewa	2 706	3.00	0.49	175	183	85.7	2.47	0.52	377	14	14.0
Sokoagon Chippewa	155	3.13	0.56	14	5	94.0	2.34	0.54	34	2	34.1
Turtle Mountain Band	3 506	3.37	0.61	213	60	62.8	3.06	0.69	688	-	31.2
White Earth	1 991	3.36	0.59	131	58	81.8	3.07	0.70	392	17	26.5
Choctaw	1 463	3.05	0.48	112	31	82.2	2.39	0.53	264	5	44.3
Choctaw	1 194	3.19	0.50	112	22	77.6	2.28	0.53	224	5	45.2
Oklahoma Choctaw	209	2.58	0.41	-	9	98.7	2.86	0.53	25	-	52.0
Comanche	242	2.68	0.49	12	6	84.3	2.28	0.57	47	-	39.4
Comanche	242	2.68	0.49	12	6	84.3	2.28	0.57	47	-	39.4
Cree	144	2.50	0.39	8	-	78.3	2.18	0.55	15	-	28.6
Creek	686	3.36	0.54	64	16	89.5	2.57	0.53	147	2	19.5
Muscogee Creek Nation	643	3.41	0.55	62	16	89.1	2.57	0.52	128	2	21.4
Crow	173	3.95	0.51	18	10	89.2	2.74	0.61	39	-	41.4
Delaware	379	2.62	0.40	38	34	92.0	2.13	0.51	63	12	17.7
Delaware	304	2.49	0.38	38	34	91.6	2.04	0.46	56	12	20.4
Hidatsa	100	3.59	0.63	2	2	63.0	3.40	0.94	23	2	52.1
Iowa	251	3.13	0.48	5	-	89.9	2.79	0.53	78	-	30.1
Iowa	166	2.82	0.43	5	-	91.5	2.69	0.49	44	-	37.5
Iroquois	4 482	3.04	0.49	320	158	90.4	2.63	0.60	814	21	29.1
Iroquois	211	2.11	0.37	12	9	91.2	1.88	0.47	27	-	38.1
Mohawk	410	2.74	0.43	38	23	91.8	2.58	0.62	38	-	35.7
Oneida Nation of New York	3 255	3.16	0.51	205	100	90.6	2.73	0.62	643	21	28.7
Seneca	170	2.91	0.48	9	8	96.1	2.13	0.42	39	-	32.4
Seneca-Cayuga	56	2.95	0.47	8	-	85.4	2.47	0.63	10	-	-
Wyandotte	202	3.11	0.53	42	11	88.3	1.85	0.43	24	-	12.5
Kickapoo	364	3.55	0.64	12	13	95.9	2.86	0.63	67	-	15.6
Kickapoo	354	3.55	0.64	12	13	95.9	2.87	0.61	57	-	10.2
Kiowa	122	3.88	0.55	23	6	83.1	1.71	0.44	5	-	66.7
Kiowa	122	3.88	0.55	23	6	83.1	1.71	0.44	5	-	66.7
Lumbee	476	3.15	0.51	22	41	100.0	2.54	0.54	52	5	33.8
Menominee	2 237	3.57	0.65	104	107	72.1	3.40	0.73	369	7	23.0
Miami	985	3.07	0.49	92	65	88.2	2.26	0.50	89	-	21.0
Indiana Miami	181	2.86	0.45	34	6	83.3	1.91	0.41	19	-	30.9
Miami	699	3.14	0.51	56	48	90.2	2.17	0.50	59	-	21.0
Oklahoma Miami	93	3.21	0.54	2	4	77.2	3.22	0.68	11	-	5.6
Navajo	733	3.08	0.51	33	8	71.4	2.58	0.61	206	7	32.8
Omaha	882	4.21	0.74	49	6	82.0	3.91	0.82	230	1	13.4
Oneida Tribe of Wisconsin	296	3.03	0.48	13	8	88.8	2.95	0.70	67	-	30.7
Osage	250	3.18	0.51	12	11	84.5	1.77	0.44	28	-	28.1
Ottawa	1 759	2.87	0.49	127	115	76.3	2.45	0.55	309	4	26.8
Little River Band of Ottawa Indians of Michigan	302	2.93	0.50	39	10	73.2	2.67	0.72	39	2	46.1
Little Traverse Bay Bands of Ottawa Indians of Michigan	463	2.58	0.43	52	54	78.7	2.32	0.49	64	-	19.6
Ottawa	849	3.04	0.54	30	37	76.2	2.45	0.54	181	2	25.2
Pawnee	135	2.45	0.43	13	13	87.7	2.00	0.63	40	-	21.4
Pawnee	134	2.45	0.43	13	13	87.7	2.00	0.63	39	-	21.7
Peoria	73	2.85	0.43	2	-	81.1	3.15	0.59	7	-	-
Pima	78	4.82	0.71	7	-	100.0	2.80	0.53	35	-	30.0
Ponca	262	2.93	0.48	30	9	81.8	2.82	0.55	80	-	12.6
Ponca	188	2.93	0.47	30	9	80.2	2.97	0.58	35	-	11.9
Potawatomi	2 321	3.26	0.54	149	89	83.9	2.82	0.61	432	2	24.5
Citizen Potawatomi Nation	189	2.45	0.39	17	4	85.5	1.46	0.40	11	-	48.6
Forest County Potawatomi Community	53	4.00	0.63	12	-	95.7	2.17	0.46	4	-	50.0
Pokagon Band of Potawatomi Indians	196	3.77	0.57	18	8	90.7	2.94	0.56	58	-	27.0
Potawatomi	1 432	3.33	0.55	88	56	83.7	2.89	0.62	275	2	22.4
Prairie Band of Potawatomi Indians	371	3.37	0.60	12	18	78.9	2.76	0.74	73	-	27.8
Pueblo	369	3.70	0.57	8	12	80.9	2.67	0.56	82	8	30.4
Sac and Fox	596	3.84	0.65	71	5	86.0	2.51	0.52	124	-	18.8
Sac and Fox	140	4.68	0.66	7	5	93.7	1.95	0.44	34	-	24.6
Sac and Fox Tribe of the Mississippi in Iowa	394	3.70	0.68	52	-	82.4	2.57	0.49	68	-	11.5
Seminole	213	2.48	0.36	2	24	94.9	2.12	0.46	46	-	31.3
Seminole	179	2.75	0.39	2	24	94.0	2.23	0.52	39	-	37.5
Shawnee	492	2.89	0.48	27	10	75.7	1.76	0.48	75	-	39.3
Shawnee	436	2.98	0.49	27	7	72.9	1.83	0.48	60	-	36.7
Shoshone	139	2.52	0.41	2	-	64.3	2.60	0.58	26	-	45.8
Shoshone	133	2.34	0.39	2	-	60.0	2.60	0.58	26	-	45.8
Sioux	21 038	3.48	0.64	1 230	557	74.3	3.69	0.84	4 786	195	20.5
Cheyenne River Sioux	2 329	3.59	0.67	142	80	67.6	3.33	0.75	488	10	22.1
Crow Creek Sioux	610	4.76	0.86	44	30	82.4	4.07	0.90	111	27	14.3
Dakota Sioux	359	3.67	0.73	20	17	73.3	3.34	0.77	79	-	22.5
Flandreau Santee Sioux	129	2.89	0.45	-	2	90.9	3.02	0.63	11	-	27.0
Fort Peck Sioux	55	3.67	0.83	-	-	100.0	4.30	0.83	26	-	-
Lower Brule Sioux	347	3.91	0.73	6	5	77.4	3.19	0.88	100	2	20.5

Table 36. **Owner and Renter Household Characteristics of Housing Units With an American Indian and Alaska Native Householder for Selected American Indian and Alaska Native Tribes (One Tribe Reported): 2000**—Con.

[Data based on a sample (except Tables 79 and 80). For information on confidentiality protection, coverage, sampling error, and nonsampling error, see Appendix G. Tribes are shown if respondents reported only one tribe or as American Indian or Alaska Native only and met the specified threshold. For more information, see "How to Use This Census Report"]

Region Division	Occupied housing units	Owner-occupied housing units: Average household size	Owner-occupied: Occupants per room	Owner-occupied: Year householder moved into unit: 1999 to March 2000	Owner-occupied: Year householder moved into unit: 1969 or earlier	Owner-occupied: Percent 1 unit, detached or attached	Renter-occupied housing units: Average household size	Renter-occupied: Occupants per room	Renter-occupied: Year householder moved into unit: 1999 to March 2000	Renter-occupied: Year householder moved into unit: 1969 or earlier	Renter-occupied: Percent 5 or more units in structure
Midwest Region—Con.											
American Indian and Alaska Native—Con.											
American Indian—Con.											
Sioux—Con.											
Lower Sioux Indian Community of Minnesota Mdewakanton Sioux	176	2.99	0.44	16	7	95.2	2.04	0.59	30	-	40.0
Mdewakanton Sioux	164	2.77	0.38	29	9	88.3	1.36	0.28	19	-	25.0
Oglala Sioux	4 546	3.71	0.78	268	94	63.1	4.35	0.99	947	63	14.4
Pine Ridge Sioux	188	4.39	0.63	2	5	100.0	2.79	0.71	66	-	44.0
Rosebud Sioux	3 164	3.30	0.67	120	136	76.6	4.02	0.89	653	31	18.5
Santee Sioux of Nebraska	579	3.11	0.55	13	19	84.9	3.21	0.74	114	2	24.0
Sioux	2 050	2.92	0.50	124	31	73.6	3.05	0.71	638	18	33.9
Sisseton Sioux	136	3.71	0.70	4	-	63.3	1.94	0.52	37	-	6.9
Sisseton-Wahpeton	1 434	3.34	0.56	70	48	85.4	3.44	0.74	308	7	21.2
Spirit Lake Sioux (formerly Devils Lake Sioux)	588	3.55	0.64	34	13	62.9	3.92	0.90	169	3	24.1
Standing Rock Sioux	2 104	3.68	0.67	148	27	74.4	3.81	0.85	532	14	14.1
Teton Sioux	596	2.98	0.45	75	2	83.0	2.62	0.59	151	8	36.9
Yankton Sioux	1 123	4.04	0.71	73	23	84.7	3.58	0.82	240	7	24.2
Stockbridge-Munsee Community of Mohican Indians of Wisconsin	652	2.73	0.49	28	28	80.7	2.92	0.65	90	-	39.6
Three Affiliated Tribes of North Dakota (Fort Bethold)	893	3.60	0.62	49	14	79.3	3.59	0.80	192	4	16.8
Winnebago	1 971	3.48	0.60	144	46	85.9	2.98	0.66	461	11	22.0
Ho-Chunk Nation of Wisconsin	1 167	3.57	0.62	101	33	87.9	2.95	0.63	280	4	15.2
Nebraska Winnebago	74	3.27	0.61	9	2	67.3	4.12	0.79	10	-	28.0
Winnebago	718	3.29	0.58	31	11	84.4	2.96	0.69	171	7	31.0
Alaska Native	**600**	**3.05**	**0.52**	**34**	**-**	**89.4**	**2.39**	**0.54**	**191**	**9**	**27.9**
Alaskan Athabascan	62	2.80	0.43	13	-	100.0	2.75	0.51	5	-	-
Inupiat Eskimo	40	2.14	0.43	5	-	64.3	3.73	1.31	11	-	84.6
Tlingit-Haida	106	3.30	0.49	5	-	80.0	1.86	0.36	16	-	16.1
Tlingit	83	3.30	0.49	5	-	80.0	2.09	0.40	3	-	6.1
East North Central Division	**17 244 063**	**2.70**	**0.42**	**1 121 500**	**1 843 724**	**89.5**	**2.21**	**0.52**	**2 010 546**	**100 518**	**44.2**
American Indian and Alaska Native	**62 648**	**3.11**	**0.52**	**4 504**	**2 606**	**82.1**	**2.62**	**0.59**	**12 500**	**255**	**29.7**
American Indian	**48 406**	**3.10**	**0.51**	**3 512**	**2 033**	**82.2**	**2.64**	**0.59**	**9 276**	**204**	**28.4**
Apache	798	3.25	0.52	31	31	73.9	2.43	0.54	180	-	31.8
Apache	655	3.17	0.50	24	24	75.5	2.40	0.54	157	-	32.3
Blackfeet	968	3.37	0.55	62	65	83.6	2.46	0.60	213	6	32.1
Brotherton	176	2.92	0.47	12	15	90.1	2.18	0.48	42	4	40.0
Canadian and Latin American	2 349	4.27	0.74	261	88	74.0	3.11	0.81	476	9	38.8
Canadian Indian	257	4.14	0.64	18	8	93.6	2.21	0.58	59	-	53.8
Mexican American Indian	1 782	4.43	0.78	221	72	71.1	3.35	0.88	386	9	36.3
South American Indian	138	3.66	0.64	16	6	88.6	1.90	0.45	14	-	57.6
Spanish American Indian	105	3.80	0.59	6	2	85.1	3.26	0.69	-	-	-
Cherokee	9 346	2.90	0.48	822	320	81.7	2.32	0.52	2 042	18	29.5
Cherokee	8 930	2.90	0.48	779	304	82.0	2.32	0.52	1 985	8	29.5
Eastern Cherokee	116	2.40	0.42	17	1	82.7	2.77	0.68	28	-	20.0
Western Cherokee	115	2.67	0.43	7	-	77.5	2.38	0.58	17	-	57.7
Cheyenne	148	2.08	0.33	8	-	83.7	3.49	0.81	39	-	31.3
Cheyenne	129	2.44	0.37	8	-	79.5	3.61	0.86	39	-	34.4
Chickasaw	131	2.08	0.42	5	6	87.7	2.21	0.48	26	-	33.3
Chippewa	13 346	3.03	0.51	886	648	82.2	2.77	0.59	2 236	45	20.0
Bad River Band of the Lake Superior Tribe	801	2.80	0.49	45	33	76.5	2.72	0.62	162	3	15.6
Bay Mills Indian Community of the Sault Ste. Marie Band	317	3.09	0.53	89	19	90.2	2.10	0.47	30	-	30.1
Chippewa	4 581	2.99	0.50	279	213	82.7	2.65	0.58	821	12	26.1
Grand Traverse Band of Ottawa and Chippewa Indians	814	3.21	0.56	99	36	74.0	3.32	0.64	124	14	8.8
Keweenaw Bay Indian Community of the L'Anse and Ontonagon Bands	388	3.24	0.53	18	15	73.7	2.51	0.57	67	-	19.5
Lac Court Oreilles Band of Lake Superior Chippewa	1 004	3.11	0.55	37	49	81.5	3.13	0.69	164	-	8.7
Lac du Flambeau	486	3.59	0.61	26	16	97.2	2.98	0.61	105	-	21.8
Lac Vieux Desert Band of Lake Superior Chippewa	51	3.83	0.76	6	-	69.6	3.79	0.75	8	-	39.3
Red Cliff Band of Lake Superior Chippewa	439	3.07	0.51	8	18	71.1	3.17	0.67	105	-	26.5
Saginaw Chippewa	784	2.85	0.49	76	28	78.7	3.02	0.63	127	-	19.8
St. Croix Chippewa	317	3.58	0.67	5	10	76.8	3.77	0.75	31	-	19.8
Sault Ste. Marie Chippewa	2 669	2.99	0.49	155	183	85.7	2.46	0.52	371	14	13.6
Sokoagon Chippewa	138	3.24	0.62	3	5	92.0	2.34	0.54	34	2	34.1
White Earth	101	2.88	0.49	6	4	88.2	2.67	0.49	2	-	6.1
Choctaw	668	3.23	0.50	49	22	86.4	2.38	0.51	101	5	53.2
Choctaw	549	3.43	0.52	49	13	82.5	2.21	0.50	89	5	55.1
Comanche	101	1.93	0.41	2	-	96.7	1.88	0.49	24	-	43.9
Comanche	101	1.93	0.41	2	-	96.7	1.88	0.49	24	-	43.9
Cree	108	2.48	0.36	8	-	85.0	1.99	0.49	13	-	23.5
Creek	207	2.74	0.43	7	7	97.4	2.83	0.54	26	-	21.7
Muscogee Creek Nation	190	2.80	0.43	5	7	97.2	2.96	0.55	26	-	24.4
Delaware	183	2.65	0.42	7	13	88.6	1.87	0.45	29	12	10.3
Iroquois	3 950	3.07	0.49	267	138	91.0	2.67	0.61	733	18	29.4
Iroquois	182	2.17	0.38	12	9	90.4	2.09	0.51	24	-	38.5
Mohawk	356	2.75	0.42	38	23	93.8	2.46	0.58	29	-	40.7
Oneida Nation of New York	3 119	3.22	0.52	180	90	90.7	2.75	0.62	623	18	28.6
Lumbee	401	2.96	0.48	12	41	100.0	2.54	0.52	28	5	34.1
Menominee	2 199	3.59	0.65	104	96	71.7	3.37	0.73	365	7	21.8
Miami	771	2.98	0.48	80	61	87.8	2.16	0.49	51	-	25.0
Indiana Miami	167	2.82	0.44	34	6	82.5	1.70	0.37	11	-	36.2
Miami	573	3.06	0.50	46	48	88.5	2.27	0.52	40	-	21.4
Navajo	337	3.40	0.56	10	4	63.4	2.62	0.57	85	-	30.5
Oneida Tribe of Wisconsin	269	2.95	0.47	13	-	86.4	2.93	0.69	67	-	31.1
Ottawa	1 718	2.89	0.49	127	115	75.9	2.42	0.54	292	4	26.7
Little River Band of Ottawa Indians of Michigan	296	2.93	0.50	39	10	73.2	2.51	0.71	33	2	49.4

Table 36. **Owner and Renter Household Characteristics of Housing Units With an American Indian and Alaska Native Householder for Selected American Indian and Alaska Native Tribes (One Tribe Reported): 2000**—Con.

[Data based on a sample (except Tables 79 and 80). For information on confidentiality protection, coverage, sampling error, and nonsampling error, see Appendix G. Tribes are shown if respondents reported only one tribe or as American Indian or Alaska Native only and met the specified threshold. For more information, see "How to Use This Census Report"]

Region Division	Occupied housing units	Owner-occupied housing units: Average household size	Owner-occupied: Occupants per room	Owner-occupied: Year householder moved into unit: 1999 to March 2000	Owner-occupied: Year householder moved into unit: 1969 or earlier	Owner-occupied: Percent 1 unit, detached or attached	Renter-occupied housing units: Average household size	Renter-occupied: Occupants per room	Renter-occupied: Year householder moved into unit: 1999 to March 2000	Renter-occupied: Year householder moved into unit: 1969 or earlier	Renter-occupied: Percent 5 or more units in structure
East North Central Division—Con.											
American Indian and Alaska Native—Con.											
American Indian—Con.											
Ottawa—Con.											
Little Traverse Bay Bands of Ottawa Indians of Michigan	463	2.58	0.43	52	54	78.7	2.32	0.49	64	-	19.6
Ottawa	825	3.10	0.55	30	37	75.2	2.44	0.54	181	2	25.7
Potawatomi	1 268	3.39	0.55	97	45	83.3	3.02	0.60	240	2	20.5
Pokagon Band of Potawatomi Indians	196	3.77	0.57	18	8	90.7	2.94	0.56	58	-	27.0
Potawatomi	875	3.44	0.58	57	34	84.5	3.15	0.62	157	2	15.8
Pueblo	219	3.95	0.62	8	5	76.2	2.29	0.44	30	8	32.2
Shawnee	347	3.44	0.53	27	7	80.2	1.92	0.52	58	-	34.3
Shawnee	335	3.44	0.53	27	7	80.2	1.95	0.50	46	-	30.7
Sioux	1 287	2.55	0.42	94	20	77.6	2.91	0.67	310	21	39.9
Sioux	686	2.65	0.47	32	7	72.0	2.83	0.67	153	13	43.0
Teton Sioux	216	2.53	0.43	34	2	79.3	2.42	0.53	47	8	25.3
Stockbridge-Munsee Community of Mohican Indians of Wisconsin	627	2.76	0.49	28	28	80.7	2.94	0.66	90	-	36.0
Winnebago	1 223	3.44	0.59	114	33	87.7	2.86	0.61	264	11	14.0
Ho-Chunk Nation of Wisconsin	1 082	3.49	0.60	99	33	87.8	3.01	0.64	252	4	12.2
Winnebago	131	2.14	0.37	12	-	85.7	1.74	0.39	10	7	26.8
Alaska Native	**391**	**3.06**	**0.54**	**23**	**-**	**85.9**	**2.27**	**0.55**	**122**	**9**	**23.8**
West North Central Division	**7 490 469**	**2.64**	**0.40**	**524 912**	**730 835**	**90.8**	**2.12**	**0.50**	**915 673**	**37 898**	**42.0**
American Indian and Alaska Native	**65 543**	**3.25**	**0.57**	**4 413**	**1 989**	**78.2**	**3.14**	**0.72**	**14 890**	**307**	**26.8**
American Indian	**57 294**	**3.27**	**0.57**	**3 795**	**1 735**	**78.1**	**3.24**	**0.74**	**12 608**	**260**	**24.9**
Apache	394	2.52	0.46	57	-	84.5	2.98	0.67	113	-	18.8
Apache	305	2.59	0.46	57	-	86.7	3.00	0.62	71	-	12.0
Arapahoe	73	3.17	0.68	8	-	50.0	3.10	0.53	44	-	13.1
Arikara	123	3.20	0.52	5	-	81.6	3.09	0.66	19	-	31.1
Blackfeet	437	2.86	0.46	22	-	87.6	2.22	0.53	133	-	27.1
Canadian and Latin American	778	3.76	0.63	77	26	81.9	4.06	1.13	279	-	34.1
Canadian Indian	115	3.21	0.46	4	-	63.6	2.40	0.53	44	-	61.0
Mexican American Indian	527	4.14	0.70	66	9	83.1	4.96	1.47	182	-	30.5
Cherokee	7 235	2.89	0.48	635	308	83.8	2.48	0.54	1 408	9	23.7
Cherokee	6 624	2.88	0.48	581	299	83.9	2.48	0.54	1 333	9	23.5
Northern Cherokee Nation of Missouri and Arkansas	238	3.26	0.48	18	7	83.8	2.80	0.53	35	-	39.4
Western Cherokee	304	2.88	0.51	36	2	84.3	1.87	0.44	33	-	16.0
Cheyenne	227	3.13	0.55	16	5	89.1	2.70	0.62	51	-	45.2
Cheyenne	167	3.05	0.56	16	5	100.0	3.03	0.65	40	-	37.6
Chickasaw	214	2.70	0.46	8	9	80.0	2.33	0.53	47	-	27.3
Chippewa	15 609	3.30	0.59	983	463	75.6	3.02	0.71	3 142	40	31.3
Bois Forte/Nett Lake Band of Chippewa	458	2.91	0.51	18	11	87.0	3.16	0.72	104	-	39.1
Chippewa	3 899	3.04	0.53	191	149	72.6	2.72	0.67	900	8	40.8
Fond du Lac	469	3.28	0.54	30	17	89.0	2.58	0.55	37	-	15.5
Grand Portage	201	3.27	0.57	15	5	78.7	2.72	0.62	36	-	26.2
Lac Court Oreilles Band of Lake Superior Chippewa	139	3.33	0.62	9	-	85.7	1.82	0.45	6	-	78.9
Leech Lake	1 471	3.32	0.61	122	48	71.0	3.08	0.76	252	6	27.4
Mille Lacs	697	3.54	0.60	55	14	83.2	3.58	0.81	102	2	18.2
Minnesota Chippewa	541	3.14	0.50	32	6	91.2	2.78	0.59	128	3	29.0
Red Lake Band of Chippewa Indians	2 003	3.53	0.69	130	77	86.3	3.63	0.84	414	4	18.8
Turtle Mountain Band	3 425	3.36	0.61	213	60	62.4	3.07	0.69	655	-	31.8
White Earth	1 890	3.39	0.59	125	54	81.3	3.08	0.71	390	17	27.3
Choctaw	795	2.90	0.46	63	9	78.8	2.39	0.55	163	-	36.5
Choctaw	645	3.00	0.49	63	9	73.7	2.35	0.57	135	-	36.1
Oklahoma Choctaw	118	2.60	0.38	-	-	97.7	1.94	0.45	18	-	59.4
Comanche	141	3.49	0.56	10	6	70.9	2.47	0.61	23	-	37.2
Comanche	141	3.49	0.56	10	6	70.9	2.47	0.61	23	-	37.2
Creek	479	3.65	0.59	57	9	85.9	2.47	0.53	121	2	18.6
Muscogee Creek Nation	453	3.69	0.60	57	9	85.5	2.42	0.51	102	2	20.3
Crow	120	4.28	0.54	8	10	87.0	3.04	0.69	28	-	43.2
Delaware	196	2.60	0.38	31	21	94.4	2.52	0.58	34	-	28.8
Delaware	187	2.61	0.38	31	21	94.4	2.60	0.59	27	-	33.3
Hidatsa	98	3.52	0.63	2	2	60.0	3.40	0.94	23	2	52.1
Iowa	245	3.13	0.48	5	-	89.9	2.83	0.54	72	-	26.2
Iowa	160	2.82	0.43	5	-	91.5	2.76	0.50	38	-	31.8
Iroquois	532	2.81	0.48	53	20	86.2	2.32	0.49	81	3	26.6
Oneida Nation of New York	136	2.27	0.38	25	10	89.5	2.17	0.42	20	3	34.1
Seneca-Cayuga	56	2.95	0.47	8	-	85.4	2.47	0.63	10	-	-
Wyandotte	126	3.31	0.60	20	2	79.1	1.97	0.43	19	-	-
Kickapoo	314	3.62	0.65	12	13	95.6	3.12	0.66	57	-	6.1
Kickapoo	314	3.62	0.65	12	13	95.6	3.12	0.66	57	-	6.1
Kiowa	61	4.41	0.77	14	6	74.5	0.90	0.20	5	-	-
Kiowa	61	4.41	0.77	14	6	74.5	0.90	0.20	5	-	-
Miami	214	3.43	0.55	12	4	89.7	2.53	0.55	38	-	10.3
Miami	126	3.52	0.56	10	-	98.0	1.62	0.39	19	-	19.2
Navajo	396	2.69	0.46	23	4	81.1	2.55	0.65	121	7	34.4
Omaha	860	4.10	0.73	49	6	81.3	3.94	0.82	230	1	13.7
Osage	204	3.18	0.51	12	11	82.3	1.76	0.41	20	-	34.8
Ponca	260	2.96	0.49	30	9	83.0	2.82	0.55	80	-	12.6
Ponca	188	2.93	0.47	30	9	80.2	2.97	0.58	35	-	11.9
Potawatomi	1 053	3.12	0.51	52	44	84.6	2.55	0.64	192	-	29.8
Citizen Potawatomi Nation	161	2.53	0.40	9	4	96.0	1.46	0.40	11	-	48.6
Potawatomi	557	3.16	0.51	31	22	82.6	2.44	0.60	118	-	33.8
Prairie Band of Potawatomi Indians	335	3.44	0.62	12	18	80.8	2.99	0.74	63	-	19.0
Pueblo	150	3.20	0.48	-	7	90.2	3.12	0.73	52	-	28.3
Sac and Fox	531	3.62	0.64	66	5	84.8	2.42	0.51	119	-	19.7
Sac and Fox	107	3.28	0.57	7	5	89.1	1.95	0.44	34	-	24.6
Sac and Fox Tribe of the Mississippi in Iowa	366	3.76	0.68	47	-	82.4	2.47	0.47	63	-	12.1
Seminole	126	3.43	0.48	-	9	87.5	2.23	0.46	40	-	26.7
Seminole	109	3.43	0.48	-	9	87.5	2.46	0.55	33	-	33.3

Table 36. **Owner and Renter Household Characteristics of Housing Units With an American Indian and Alaska Native Householder for Selected American Indian and Alaska Native Tribes (One Tribe Reported): 2000**—Con.

[Data based on a sample (except Tables 79 and 80). For information on confidentiality protection, coverage, sampling error, and nonsampling error, see Appendix G. Tribes are shown if respondents reported only one tribe or as American Indian or Alaska Native only and met the specified threshold. For more information, see "How to Use This Census Report"]

Region Division	Occupied housing units	Owner-occupied housing units: Average household size	Owner-occupied: Occupants per room	Owner-occupied: Year householder moved into unit: 1999 to March 2000	Owner-occupied: Year householder moved into unit: 1969 or earlier	Owner-occupied: Percent 1 unit, detached or attached	Renter-occupied housing units: Average household size	Renter-occupied: Occupants per room	Renter-occupied: Year householder moved into unit: 1999 to March 2000	Renter-occupied: Year householder moved into unit: 1969 or earlier	Renter-occupied: Percent 5 or more units in structure
West North Central Division—Con.											
American Indian and Alaska Native—Con.											
American Indian—Con.											
Shawnee	145	1.91	0.36	-	3	67.7	1.20	0.34	17	-	57.1
Shoshone	94	2.46	0.40	2	-	66.7	3.48	0.64	22	-	17.5
Shoshone	88	2.27	0.37	2	-	62.5	3.48	0.64	22	-	17.5
Sioux	19 751	3.55	0.66	1 136	537	74.0	3.74	0.85	4 476	174	19.4
Cheyenne River Sioux	2 315	3.59	0.67	142	80	67.6	3.34	0.75	488	10	21.4
Crow Creek Sioux	604	4.82	0.87	44	24	81.9	4.07	0.90	111	27	14.3
Dakota Sioux	352	3.81	0.76	13	17	72.0	3.34	0.77	79	-	22.5
Flandreau Santee Sioux	117	2.89	0.45	-	2	90.9	3.31	0.67	11	-	13.7
Fort Peck Sioux	42	3.80	0.92	-	-	100.0	4.56	0.87	26	-	-
Lower Brule Sioux	345	3.91	0.73	6	5	77.4	3.20	0.89	100	2	20.6
Lower Sioux Indian Community of Minnesota Mdewakanton Sioux	174	2.99	0.44	16	7	95.2	2.04	0.59	30	-	40.0
Mdewakanton Sioux	142	2.84	0.40	29	6	86.8	1.53	0.32	19	-	30.6
Oglala Sioux	4 453	3.72	0.79	259	94	62.6	4.35	0.99	896	63	13.4
Pine Ridge Sioux	179	4.39	0.63	2	5	100.0	2.91	0.73	66	-	46.8
Rosebud Sioux	3 141	3.30	0.67	120	134	76.6	4.01	0.89	635	31	18.7
Santee Sioux of Nebraska	567	3.13	0.55	13	19	84.6	3.23	0.74	106	2	22.3
Sioux	1 364	3.10	0.52	92	24	74.7	3.14	0.73	485	5	30.1
Sisseton Sioux	120	3.71	0.70	4	-	63.3	1.94	0.57	27	-	8.5
Sisseton-Wahpeton	1 403	3.37	0.57	70	48	85.8	3.44	0.74	308	7	20.5
Spirit Lake Sioux (formerly Devils Lake Sioux)	579	3.55	0.64	34	13	62.9	3.99	0.91	169	3	22.4
Standing Rock Sioux	2 081	3.71	0.68	148	27	74.3	3.80	0.85	530	14	13.5
Teton Sioux	380	3.34	0.46	41	-	85.8	2.70	0.62	104	-	41.8
Yankton Sioux	1 091	4.11	0.73	73	23	85.5	3.58	0.82	233	7	23.8
Three Affiliated Tribes of North Dakota (Fort Bethold)	888	3.59	0.62	49	14	79.1	3.61	0.80	192	4	16.8
Winnebago	748	3.58	0.63	30	13	82.2	3.15	0.74	197	-	33.3
Ho-Chunk Nation of Wisconsin	85	5.29	1.00	2	-	91.7	2.41	0.58	28	-	42.6
Nebraska Winnebago	64	2.44	0.47	6	2	62.8	3.95	0.74	8	-	33.3
Winnebago	587	3.57	0.64	19	11	84.1	3.23	0.76	161	-	31.8
Alaska Native	**209**	**3.04**	**0.49**	**11**	**-**	**94.6**	**2.67**	**0.53**	**69**	**-**	**36.8**
South Region	**38 015 214**	**2.65**	**0.43**	**2 888 622**	**3 036 481**	**83.8**	**2.37**	**0.57**	**5 282 400**	**194 821**	**40.6**
American Indian and Alaska Native	**246 528**	**2.95**	**0.52**	**19 324**	**12 497**	**77.0**	**2.62**	**0.62**	**44 809**	**1 330**	**26.5**
American Indian	**201 012**	**2.94**	**0.51**	**15 602**	**10 125**	**77.4**	**2.61**	**0.60**	**35 522**	**1 014**	**25.1**
Apache	3 157	3.19	0.57	197	113	78.2	2.70	0.65	842	24	25.6
Apache	2 478	3.12	0.56	143	89	76.7	2.66	0.63	608	19	25.1
Mescalero Apache	302	3.15	0.54	35	9	92.6	2.32	0.62	108	-	31.4
Oklahoma Apache	65	4.26	0.73	4	-	100.0	5.26	1.28	9	5	22.6
Arapahoe	365	3.75	0.76	7	13	92.6	2.59	0.56	88	-	21.7
Arapahoe	332	3.68	0.75	7	13	92.5	2.84	0.59	83	-	22.1
Blackfeet	1 733	2.88	0.52	151	39	72.5	2.52	0.61	445	-	36.0
Caddo	774	2.73	0.46	68	72	88.7	3.14	0.74	143	6	31.6
Caddo	668	2.76	0.47	58	63	89.5	3.22	0.76	125	-	31.2
Canadian and Latin American	7 897	3.97	0.80	492	220	79.8	3.69	1.09	2 421	35	36.9
Canadian Indian	241	3.05	0.55	8	15	88.7	3.43	0.78	75	-	20.0
Central American Indian	468	3.90	0.80	47	-	75.6	3.50	1.15	164	-	44.3
Mexican American Indian	5 604	4.17	0.86	310	155	78.4	3.90	1.14	1 728	28	32.0
South American Indian	714	3.75	0.73	69	9	89.9	2.79	0.81	208	7	56.9
Spanish American Indian	785	3.59	0.70	50	41	78.4	2.95	1.00	225	-	59.0
Catawba Indian Nation	533	3.00	0.55	31	13	72.0	2.91	0.70	66	-	22.2
Cherokee	70 752	2.85	0.49	5 888	3 417	78.0	2.42	0.55	12 160	326	23.3
Cherokee	64 240	2.84	0.49	5 336	3 119	77.8	2.42	0.55	11 350	308	23.7
Cherokees of Northeast Alabama	192	2.61	0.40	18	4	72.2	1.81	0.40	8	-	62.5
Cherokees of Southeast Alabama	145	2.90	0.47	3	6	66.3	1.93	0.42	19	-	26.8
Eastern Cherokee	2 592	2.89	0.53	162	152	80.9	2.62	0.60	246	6	13.7
Echota Cherokee	1 225	3.24	0.52	87	40	79.8	2.30	0.49	174	2	23.0
Four Winds Cherokee	226	2.97	0.52	46	25	72.9	2.52	0.53	39	-	-
Northern Cherokee Nation of Missouri and Arkansas	224	2.91	0.52	23	3	84.6	2.50	0.50	53	-	22.1
United Keetoowah Band of Cherokee	125	3.63	0.65	21	4	73.6	3.30	0.74	22	-	32.1
Western Cherokee	1 445	2.93	0.50	159	38	78.2	2.68	0.55	201	10	20.0
Cherokee Shawnee	160	2.78	0.54	18	19	76.7	2.68	0.60	2	-	20.5
Cheyenne	968	3.30	0.59	41	11	82.8	3.36	0.76	232	3	23.2
Cheyenne	880	3.29	0.61	41	11	82.3	3.38	0.77	205	3	21.5
Cheyenne-Arapaho	704	3.94	0.68	70	5	85.1	3.13	0.74	194	-	23.7
Chickahominy	427	3.08	0.45	13	86	81.3	2.40	0.54	12	-	50.7
Chickahominy Indian Tribe	399	3.04	0.45	13	86	82.6	2.32	0.53	6	-	49.2
Chickasaw	5 958	2.81	0.49	486	289	85.8	2.50	0.58	1 078	17	22.5
Chippewa	1 820	2.81	0.46	184	13	78.1	2.78	0.63	414	-	40.5
Chippewa	1 194	2.84	0.45	106	2	80.3	2.79	0.59	297	-	38.2
Sault Ste. Marie Chippewa	129	3.64	0.65	6	3	61.7	3.34	0.85	6	-	65.7
Chitimacha Tribe of Louisiana	288	2.95	0.53	60	35	70.9	2.52	0.62	45	-	20.0
Choctaw	24 061	2.90	0.51	1 838	1 174	83.7	2.48	0.56	3 899	130	23.7
Choctaw	17 598	2.85	0.50	1 294	856	82.7	2.38	0.54	3 227	82	24.6
Mississippi Band of Choctaw	1 963	3.80	0.72	175	49	93.4	3.44	0.77	202	21	11.8
Mowa Band of Choctaw	527	2.96	0.54	58	32	54.5	3.13	0.62	43	-	-
Oklahoma Choctaw	3 903	2.67	0.46	302	230	87.4	2.51	0.55	427	27	26.8
Choctaw-Apache Community of Ebarb	148	2.88	0.54	19	6	44.8	0.86	0.16	-	2	-
Coharie	546	3.32	0.56	23	59	70.4	2.31	0.46	41	-	5.8
Comanche	2 388	3.14	0.56	195	97	85.6	2.86	0.67	564	2	23.7
Comanche	2 356	3.13	0.56	195	95	85.3	2.86	0.67	564	2	24.0
Coushatta	608	2.59	0.48	73	27	97.4	2.27	0.53	74	-	31.4
Alabama Coushatta Tribes of Texas	309	2.81	0.52	29	2	99.1	2.14	0.53	35	-	28.9
Coushatta	299	2.39	0.44	44	25	95.8	2.46	0.53	39	-	34.9
Creek	12 076	2.85	0.50	958	677	83.7	2.58	0.57	1 956	51	19.4
Eastern Creek	368	2.42	0.43	32	42	76.9	3.36	0.61	11	-	14.8
Lower Muscogee Creek Tama Tribal Town	368	2.90	0.47	9	18	73.7	2.96	0.81	40	-	11.4
Machis Lower Creek Indian	60	2.98	0.43	20	6	72.0	3.90	0.72	4	-	-
Muscogee Creek Nation	10 748	2.87	0.50	829	590	84.5	2.56	0.56	1 860	44	20.3

Table 36. **Owner and Renter Household Characteristics of Housing Units With an American Indian and Alaska Native Householder for Selected American Indian and Alaska Native Tribes (One Tribe Reported): 2000**—Con.

[Data based on a sample (except Tables 79 and 80). For information on confidentiality protection, coverage, sampling error, and nonsampling error, see Appendix G. Tribes are shown if respondents reported only one tribe or as American Indian or Alaska Native only and met the specified threshold. For more information, see "How to Use This Census Report"]

Region Division	Occupied housing units	Owner-occupied housing units: Average household size	Owner-occupied: Occupants per room	Owner-occupied: Year householder moved into unit: 1999 to March 2000	Owner-occupied: Year householder moved into unit: 1969 or earlier	Owner-occupied: Percent 1 unit, detached or attached	Renter-occupied housing units: Average household size	Renter-occupied: Occupants per room	Renter-occupied: Year householder moved into unit: 1999 to March 2000	Renter-occupied: Year householder moved into unit: 1969 or earlier	Renter-occupied: Percent 5 or more units in structure
South Region—Con.											
American Indian and Alaska Native—Con.											
American Indian—Con.											
Creek—Con.											
Poarch Creek	408	2.62	0.42	54	17	83.1	2.43	0.53	41	7	-
Crow	172	3.23	0.64	2	10	75.0	2.51	0.51	63	-	20.0
Delaware	1 505	2.86	0.48	123	44	82.7	2.42	0.52	222	5	34.8
Delaware	1 127	2.87	0.48	88	32	83.6	2.29	0.49	148	5	29.2
Lenni-Lanape	195	3.27	0.61	20	2	48.9	2.25	0.49	65	-	50.5
Eastern Tribes	1 670	2.95	0.48	179	164	63.7	2.54	0.58	230	9	15.5
Meherrin Indian Tribe	234	2.51	0.38	6	22	78.9	1.96	0.39	54	9	29.7
Southeastern Indians	531	2.93	0.50	74	44	60.4	2.50	0.61	61	-	14.0
Tunica Biloxi	100	2.90	0.48	4	6	83.9	2.71	0.66	29	-	10.5
Waccamaw Siouan	512	3.10	0.49	55	64	61.4	3.05	0.60	22	-	7.6
Haliwa-Saponi	1 080	2.87	0.50	60	120	59.7	2.61	0.61	69	29	10.4
United Houma Nation	2 036	3.27	0.60	140	136	69.2	3.06	0.68	230	-	8.4
Iowa	150	2.61	0.44	3	5	86.8	2.05	0.40	12	6	23.0
Iowa	103	2.31	0.42	-	2	85.7	2.07	0.39	9	6	14.8
Indians of Person County	192	2.37	0.35	17	17	88.0	2.03	0.38	4	9	20.6
Iroquois	3 263	2.97	0.49	338	124	73.8	2.39	0.56	571	9	39.4
Iroquois	352	2.37	0.40	51	7	75.0	2.30	0.54	94	-	51.8
Mohawk	895	2.79	0.49	107	29	68.1	2.55	0.58	206	3	49.9
Oneida Nation of New York	281	3.24	0.49	37	-	76.6	2.52	0.58	53	-	37.1
Seneca	412	2.79	0.44	51	14	85.3	2.40	0.55	66	-	34.3
Seneca-Cayuga	259	3.04	0.47	33	15	97.3	2.65	0.67	23	3	23.9
Tuscarora	545	3.51	0.59	32	36	62.6	1.99	0.43	37	-	-
Wyandotte	263	2.68	0.46	20	8	75.8	2.64	0.62	30	3	8.2
Kaw	273	2.79	0.48	12	9	78.3	2.67	0.60	34	-	29.6
Kickapoo	471	3.84	0.86	32	14	88.0	2.95	0.75	85	-	28.7
Kickapoo	438	3.73	0.86	32	5	86.9	2.96	0.74	79	-	26.9
Kiowa	1 919	3.16	0.58	85	91	90.2	3.12	0.73	527	22	29.8
Kiowa	1 817	3.10	0.56	73	91	91.4	3.14	0.73	507	22	30.6
Oklahoma Kiowa	102	4.03	0.75	12	-	73.3	2.64	0.69	20	-	11.9
Lumbee	17 585	3.02	0.54	1 073	1 349	56.5	2.42	0.53	1 676	170	12.9
Mattaponi	163	3.11	0.50	19	18	82.4	2.34	0.46	21	-	53.1
Mattaponi Indian Tribe	122	3.26	0.52	3	10	76.3	2.32	0.43	14	-	40.0
Miami	276	2.94	0.47	64	4	83.3	2.79	0.63	24	-	26.2
Miami	198	3.19	0.48	58	2	79.6	3.15	0.73	15	-	22.0
Micmac	180	3.04	0.52	23	-	100.0	1.87	0.49	37	-	10.5
Micmac	170	3.01	0.48	23	-	100.0	1.87	0.49	37	-	10.5
Monacan Indian Nation	267	2.46	0.36	15	24	79.9	2.09	0.42	34	-	14.6
Nanticoke	334	2.43	0.41	17	57	87.8	2.23	0.40	1	6	25.0
Navajo	1 444	2.92	0.53	122	41	75.6	2.73	0.68	439	8	40.5
Osage	1 773	2.95	0.48	153	100	87.2	1.98	0.46	298	9	26.1
Otoe-Missouria	416	2.78	0.49	20	15	91.9	2.33	0.56	66	2	27.7
Ottawa	399	3.09	0.55	49	10	80.4	2.17	0.51	65	-	39.6
Ottawa	256	3.21	0.57	23	5	85.9	1.86	0.42	37	-	19.8
Pawnee	569	2.88	0.55	17	33	82.2	2.97	0.69	102	10	16.3
Pawnee	564	2.87	0.55	17	33	81.9	2.97	0.69	102	10	16.3
Peoria	197	2.80	0.46	8	13	94.3	2.21	0.44	20	-	9.3
Peoria	124	3.02	0.55	8	-	91.8	2.21	0.44	20	-	9.3
Piscataway	334	3.46	0.45	9	35	97.1	2.68	0.60	57	-	53.3
Ponca	493	4.18	0.67	35	45	93.6	2.64	0.56	74	-	15.6
Ponca	462	4.09	0.66	35	45	93.0	2.60	0.55	69	-	16.3
Potawatomi	2 147	2.69	0.46	234	107	85.8	2.51	0.58	301	9	26.2
Citizen Potawatomi Nation	405	2.83	0.46	18	17	89.2	2.50	0.58	45	-	29.4
Potawatomi	1 691	2.67	0.46	201	90	84.6	2.37	0.55	239	9	26.8
Pueblo	884	3.17	0.55	83	59	85.1	2.96	0.74	227	-	43.0
Hopi	130	4.87	0.71	7	3	67.4	2.46	0.57	69	-	29.8
Pueblo	134	2.54	0.45	-	23	87.7	2.13	0.63	27	-	36.2
Ysleta Del Sur Pueblo of Texas	291	3.33	0.61	37	26	89.5	4.74	1.12	18	-	22.2
Quapaw	219	2.65	0.42	12	24	94.9	2.59	0.67	12	-	15.9
Sac and Fox	672	2.57	0.46	57	45	85.3	2.45	0.55	62	-	22.0
Sac and Fox	460	2.44	0.44	57	32	82.0	2.72	0.58	42	-	22.4
Sac and Fox Nation, Oklahoma	150	3.00	0.56	-	8	91.5	1.82	0.55	20	-	13.6
Seminole	3 180	3.01	0.57	179	106	81.9	3.00	0.69	723	3	20.3
Florida Seminole	280	3.56	0.68	6	17	80.8	2.32	0.56	19	-	12.5
Oklahoma Seminole	139	2.57	0.49	15	2	70.9	2.14	0.49	17	-	24.1
Seminole	2 749	2.96	0.56	158	87	82.8	3.05	0.70	687	3	20.6
Shawnee	1 433	2.90	0.49	94	65	90.6	2.58	0.56	242	-	14.7
Absentee Shawnee Tribe of Indians of Oklahoma	563	2.96	0.52	38	25	97.4	3.10	0.67	91	-	10.3
Eastern Shawnee	205	2.90	0.49	16	4	89.5	2.20	0.49	34	-	22.0
Shawnee	661	2.87	0.48	36	36	85.3	2.27	0.49	117	-	15.9
Shoshone	216	2.37	0.41	42	-	81.1	3.53	0.74	39	-	10.0
Shoshone	186	2.33	0.37	22	-	82.9	3.53	0.74	39	-	10.0
Sioux	2 422	3.18	0.51	204	47	77.4	2.38	0.58	744	2	32.5
Oglala Sioux	184	2.93	0.42	3	-	38.9	2.51	0.65	30	-	33.1
Sioux	1 417	3.33	0.55	97	34	80.5	2.26	0.54	449	2	33.4
Teton Sioux	252	3.31	0.44	43	-	87.9	2.44	0.58	71	-	30.1
Tonkawa	77	4.30	0.83	8	-	91.1	4.14	0.79	9	-	-
Ute	87	2.48	0.46	17	2	100.0	3.56	0.69	36	-	20.0
Wichita	278	3.67	0.68	19	15	81.5	2.81	0.66	28	-	13.8
Wichita	278	3.67	0.68	19	15	81.5	2.81	0.66	28	-	13.8
Winnebago	116	3.05	0.55	-	6	85.5	2.69	0.56	20	-	27.8
Yaqui	147	4.02	0.58	9	8	84.4	2.60	0.62	30	-	57.9
Yaqui	120	4.13	0.58	9	8	82.3	2.76	0.66	19	-	53.7
Alaska Native	**957**	**2.91**	**0.54**	**68**	**6**	**81.4**	**2.56**	**0.67**	**226**	**19**	**50.2**
Alaskan Athabascan	139	3.49	0.63	6	4	63.6	2.61	0.73	35	-	74.2
Alaskan Athabascan	56	3.09	0.52	6	2	87.5	2.50	0.74	7	-	87.5
Aleut	132	2.31	0.45	11	-	75.6	2.67	0.65	29	-	54.8
Eskimo Tribes	81	4.19	0.74	-	2	84.6	2.83	0.69	29	-	27.6

Table 36. **Owner and Renter Household Characteristics of Housing Units With an American Indian and Alaska Native Householder for Selected American Indian and Alaska Native Tribes (One Tribe Reported): 2000**—Con.

[Data based on a sample (except Tables 79 and 80). For information on confidentiality protection, coverage, sampling error, and nonsampling error, see Appendix G. Tribes are shown if respondents reported only one tribe or as American Indian or Alaska Native only and met the specified threshold. For more information, see "How to Use This Census Report"]

Region Division	Occupied housing units	Owner-occupied housing units: Average household size	Owner-occupied housing units: Occupants per room	Owner-occupied housing units: Year householder moved into unit: 1999 to March 2000	Owner-occupied housing units: Year householder moved into unit: 1969 or earlier	Owner-occupied housing units: Percent 1 unit, detached or attached	Renter-occupied housing units: Average household size	Renter-occupied housing units: Occupants per room	Renter-occupied housing units: Year householder moved into unit: 1999 to March 2000	Renter-occupied housing units: Year householder moved into unit: 1969 or earlier	Renter-occupied housing units: Percent 5 or more units in structure
South Region—Con.											
American Indian and Alaska Native—Con.											
Alaska Native—Con.											
Eskimo Tribes—Con.											
Eskimo	73	4.19	0.74	-	2	84.6	3.10	0.92	21	-	38.1
Tlingit-Haida	166	3.00	0.58	7	-	82.8	2.33	0.62	34	-	63.3
Tlingit	123	3.22	0.60	7	-	76.6	2.44	0.65	34	-	72.9
South Atlantic Division	**19 973 752**	**2.59**	**0.42**	**1 551 628**	**1 508 598**	**82.3**	**2.35**	**0.56**	**2 638 587**	**104 142**	**42.1**
American Indian and Alaska Native	**84 917**	**2.95**	**0.51**	**6 404**	**4 422**	**69.1**	**2.57**	**0.60**	**14 023**	**619**	**27.6**
American Indian	**63 884**	**2.95**	**0.50**	**4 708**	**3 405**	**68.8**	**2.56**	**0.59**	**10 035**	**423**	**26.2**
Apache	849	2.90	0.50	52	45	72.8	2.67	0.56	219	-	26.7
Apache	715	2.93	0.51	37	45	73.5	2.53	0.52	162	-	31.0
Blackfeet	931	3.00	0.52	58	14	69.3	2.69	0.63	222	-	37.7
Canadian and Latin American	2 948	4.20	0.84	224	70	79.0	4.08	1.23	977	-	38.0
Canadian Indian	134	3.49	0.58	-	9	87.5	4.04	0.84	29	-	-
Central American Indian	330	4.01	0.86	47	-	71.5	3.66	1.22	93	-	52.2
Mexican American Indian	1 549	4.81	0.99	101	33	74.6	4.69	1.34	565	-	27.4
South American Indian	568	3.67	0.71	53	9	92.1	2.94	0.94	156	-	57.6
Spanish American Indian	352	4.03	0.81	23	19	64.4	2.78	1.04	134	-	64.5
Catawba Indian Nation	486	3.06	0.56	31	13	70.5	3.22	0.73	53	-	10.3
Cherokee	18 036	2.84	0.48	1 399	646	74.3	2.39	0.54	3 283	101	24.9
Cherokee	14 969	2.83	0.47	1 219	472	72.5	2.35	0.53	2 971	95	25.9
Eastern Cherokee	2 394	2.90	0.53	141	146	81.3	2.75	0.63	192	6	11.4
Western Cherokee	255	2.81	0.45	27	6	85.0	3.06	0.59	39	-	7.4
Cheyenne	131	3.37	0.49	6	-	75.8	2.03	0.45	27	-	29.0
Chickahominy	400	3.08	0.45	13	86	81.3	2.00	0.42	6	-	35.4
Chickahominy Indian Tribe	372	3.04	0.45	13	86	82.6	1.76	0.37	-	-	28.9
Chickasaw	277	2.78	0.43	29	20	85.4	2.78	0.69	34	-	29.1
Chippewa	1 089	2.89	0.47	106	11	76.5	2.72	0.61	236	-	45.0
Chippewa	673	2.94	0.46	55	-	81.5	2.70	0.56	176	-	42.6
Choctaw	1 138	2.74	0.42	132	13	79.1	1.99	0.45	188	-	32.0
Choctaw	914	2.65	0.41	85	6	78.1	2.05	0.46	162	-	31.6
Oklahoma Choctaw	194	3.12	0.45	47	7	89.7	1.51	0.36	10	-	48.7
Coharie	526	3.32	0.56	23	59	70.9	2.31	0.46	41	-	5.8
Comanche	95	3.02	0.66	-	8	66.7	3.06	0.62	10	-	34.4
Comanche	95	3.02	0.66	-	8	66.7	3.06	0.62	10	-	34.4
Creek	2 371	2.77	0.46	165	114	77.2	2.57	0.54	299	8	15.4
Eastern Creek	293	2.35	0.42	21	38	77.6	3.23	0.58	11	-	19.1
Lower Muscogee Creek Tama Tribal Town	337	2.94	0.49	9	10	73.1	2.95	0.80	40	-	11.7
Muscogee Creek Nation	1 608	2.80	0.45	133	66	77.6	2.47	0.51	235	8	16.5
Delaware	300	2.66	0.43	17	7	69.5	2.90	0.65	51	-	63.6
Lenni-Lanape	125	4.23	0.77	-	2	18.8	2.40	0.54	43	-	70.1
Eastern Tribes	1 519	2.96	0.48	168	134	62.1	2.48	0.57	192	9	16.4
Meherrin Indian Tribe	234	2.51	0.38	6	22	78.9	1.96	0.39	54	9	29.7
Southeastern Indians	521	2.94	0.50	74	44	59.4	2.50	0.61	61	-	14.0
Waccamaw Siouan	512	3.10	0.49	55	64	61.4	3.05	0.60	22	-	7.6
Haliwa-Saponi	1 061	2.88	0.50	60	120	59.2	2.64	0.61	63	29	8.4
Indians of Person County	192	2.37	0.35	17	17	88.0	2.03	0.38	4	9	20.6
Iroquois	2 043	2.86	0.47	172	87	70.9	2.18	0.49	301	-	38.4
Iroquois	233	2.29	0.37	27	7	77.7	1.95	0.46	55	-	51.8
Mohawk	661	2.58	0.45	69	23	65.7	2.39	0.53	119	-	45.8
Oneida Nation of New York	187	2.44	0.36	37	-	77.9	2.83	0.65	15	-	44.7
Seneca	223	2.42	0.38	11	8	90.1	2.10	0.49	39	-	23.1
Tuscarora	513	3.52	0.60	21	36	61.3	2.01	0.43	35	-	-
Lumbee	17 333	3.02	0.54	1 040	1 339	56.2	2.42	0.53	1 609	170	12.2
Mattaponi	148	2.99	0.48	19	18	81.7	2.82	0.55	11	-	31.8
Mattaponi Indian Tribe	112	3.26	0.52	3	10	76.3	3.00	0.53	4	-	-
Monacan Indian Nation	246	2.50	0.37	15	24	76.9	2.09	0.42	34	-	14.6
Nanticoke	326	2.42	0.40	9	57	87.4	2.23	0.40	1	6	25.0
Navajo	501	2.87	0.48	57	26	78.8	2.50	0.59	145	-	42.0
Osage	180	3.53	0.47	42	-	93.8	2.22	0.48	31	-	62.0
Piscataway	333	3.43	0.45	9	35	97.1	2.68	0.60	57	-	53.3
Potawatomi	266	2.76	0.39	26	24	100.0	2.21	0.51	37	2	41.6
Potawatomi	190	2.69	0.41	15	19	100.0	1.60	0.40	20	2	46.2
Pueblo	176	2.76	0.41	23	-	76.6	1.77	0.47	73	-	56.1
Seminole	1 006	3.00	0.58	67	35	80.4	2.59	0.60	159	-	19.3
Florida Seminole	270	3.54	0.68	4	17	81.0	2.45	0.55	12	-	-
Seminole	718	2.73	0.53	63	18	79.4	2.63	0.62	147	-	22.6
Shawnee	272	2.44	0.40	10	26	88.1	1.92	0.37	45	-	8.0
Shawnee	245	2.44	0.40	10	26	88.1	1.85	0.37	27	-	10.5
Sioux	1 147	2.94	0.45	120	27	74.0	2.27	0.54	299	-	39.2
Sioux	682	3.10	0.48	51	14	77.5	2.21	0.50	148	-	41.3
Teton Sioux	153	3.40	0.46	28	-	87.4	2.14	0.53	54	-	39.4
Alaska Native	**506**	**3.29**	**0.57**	**28**	**2**	**73.0**	**2.19**	**0.58**	**94**	**-**	**58.2**
East South Central Division	**6 607 066**	**2.59**	**0.42**	**483 246**	**651 110**	**83.7**	**2.28**	**0.52**	**816 468**	**39 657**	**32.5**
American Indian and Alaska Native	**21 353**	**2.99**	**0.51**	**2 182**	**708**	**75.5**	**2.58**	**0.58**	**4 122**	**125**	**23.7**
American Indian	**16 444**	**3.03**	**0.51**	**1 743**	**545**	**75.6**	**2.57**	**0.57**	**3 064**	**89**	**22.8**
Apache	280	4.05	0.75	18	8	68.8	3.28	0.68	97	-	8.4
Apache	233	4.21	0.72	16	-	73.3	3.30	0.68	88	-	9.1
Blackfeet	292	2.65	0.53	42	9	57.6	2.31	0.55	94	-	26.0
Canadian and Latin American	209	4.27	0.73	21	-	41.5	3.32	0.89	132	-	28.6
Mexican American Indian	163	4.27	0.73	21	-	41.5	3.69	0.97	102	-	26.2
Cherokee	7 968	2.88	0.47	844	251	76.6	2.32	0.51	1 500	27	23.1
Cherokee	6 413	2.81	0.46	734	211	76.3	2.36	0.53	1 272	25	23.8
Cherokees of Northeast Alabama	130	2.70	0.41	18	-	78.1	2.32	0.49	8	-	28.0
Eastern Cherokee	126	2.56	0.36	7	-	87.3	1.45	0.33	39	-	23.6
Echota Cherokee	1 102	3.28	0.53	74	40	79.6	2.23	0.47	160	2	21.6
Chickasaw	171	2.68	0.45	9	10	92.0	1.79	0.41	38	-	22.5
Chippewa	202	2.84	0.43	30	-	91.0	2.62	0.71	13	-	42.6
Chippewa	147	3.06	0.45	21	-	92.9	2.51	0.66	9	-	36.7
Choctaw	2 812	3.45	0.64	299	113	76.6	3.41	0.75	239	38	16.1

Table 36. **Owner and Renter Household Characteristics of Housing Units With an American Indian and Alaska Native Householder for Selected American Indian and Alaska Native Tribes (One Tribe Reported): 2000**—Con.

[Data based on a sample (except Tables 79 and 80). For information on confidentiality protection, coverage, sampling error, and nonsampling error, see Appendix G. Tribes are shown if respondents reported only one tribe or as American Indian or Alaska Native only and met the specified threshold. For more information, see "How to Use This Census Report"]

Region Division	Occupied housing units	Owner-occupied housing units: Average household size	Owner-occupied housing units: Occupants per room	Owner-occupied housing units: Year householder moved into unit: 1999 to March 2000	Owner-occupied housing units: Year householder moved into unit: 1969 or earlier	Owner-occupied housing units: Percent 1 unit, detached or attached	Renter-occupied housing units: Average household size	Renter-occupied housing units: Occupants per room	Renter-occupied housing units: Year householder moved into unit: 1999 to March 2000	Renter-occupied housing units: Year householder moved into unit: 1969 or earlier	Renter-occupied housing units: Percent 5 or more units in structure
East South Central Division—Con.											
American Indian and Alaska Native—Con.											
American Indian—Con.											
Choctaw—Con.											
Choctaw	951	2.85	0.50	92	40	57.9	2.83	0.65	143	26	30.8
Mississippi Band of Choctaw	1 314	4.03	0.78	150	34	95.6	4.10	0.89	66	12	3.2
Mowa Band of Choctaw	484	2.96	0.54	50	32	55.5	3.56	0.64	22	-	-
Creek	1 445	2.92	0.48	195	98	76.5	2.41	0.50	140	12	20.2
Machis Lower Creek Indian	60	2.98	0.43	20	6	72.0	3.90	0.72	4	-	-
Muscogee Creek Nation	978	3.08	0.52	109	67	74.8	2.21	0.46	108	5	28.2
Poarch Creek	280	2.37	0.38	52	17	82.9	2.59	0.53	28	7	-
Iroquois	257	4.27	0.74	36	6	62.1	2.79	0.66	82	3	42.0
Lumbee	116	3.27	0.48	12	-	100.0	3.48	0.71	35	-	46.0
Navajo	142	2.49	0.55	-	-	77.8	2.81	0.58	46	-	5.7
Sioux	303	3.98	0.67	9	-	76.7	2.42	0.57	138	-	8.0
Sioux	171	3.41	0.59	9	-	86.4	2.17	0.52	95	-	-
West South Central Division	**11 434 396**	**2.79**	**0.47**	**853 748**	**876 773**	**86.8**	**2.45**	**0.61**	**1 827 345**	**51 022**	**42.2**
American Indian and Alaska Native	**140 258**	**2.94**	**0.53**	**10 738**	**7 367**	**82.2**	**2.66**	**0.63**	**26 664**	**586**	**26.4**
American Indian	**120 684**	**2.93**	**0.52**	**9 151**	**6 175**	**82.4**	**2.63**	**0.62**	**22 423**	**502**	**24.9**
Apache	2 028	3.21	0.58	127	60	81.9	2.63	0.70	526	24	27.6
Apache	1 530	3.09	0.57	90	44	78.7	2.60	0.68	358	19	25.5
Mescalero Apache	238	3.28	0.54	20	9	96.7	2.11	0.62	86	-	32.2
Oklahoma Apache	50	5.28	0.91	4	-	100.0	4.28	1.26	9	5	28.0
Arapahoe	298	3.93	0.81	7	13	97.0	2.88	0.66	77	-	17.8
Arapahoe	265	3.85	0.80	7	13	97.0	3.28	0.73	72	-	17.4
Blackfeet	510	2.79	0.52	51	16	87.3	2.30	0.58	129	-	37.9
Caddo	664	2.77	0.49	62	72	91.2	3.45	0.80	115	-	34.7
Caddo	573	2.80	0.50	52	63	92.5	3.50	0.80	97	-	32.5
Canadian and Latin American	4 740	3.84	0.78	247	150	80.9	3.44	1.01	1 312	35	36.7
Central American Indian	138	3.21	0.54	-	-	100.0	3.23	1.03	71	-	31.6
Mexican American Indian	3 892	4.01	0.83	188	122	80.2	3.50	1.04	1 061	28	34.7
South American Indian	130	4.19	0.91	16	-	77.2	2.70	0.58	52	7	52.1
Spanish American Indian	428	3.38	0.65	27	22	85.0	3.08	0.90	86	-	48.9
Cherokee	44 748	2.85	0.50	3 645	2 520	79.6	2.46	0.56	7 377	198	22.6
Cherokee	42 858	2.85	0.50	3 383	2 436	79.7	2.45	0.56	7 107	188	22.7
Eastern Cherokee	72	2.85	0.56	14	6	45.5	2.67	0.54	15	-	28.2
Four Winds Cherokee	220	2.97	0.52	46	25	72.9	2.43	0.53	33	-	-
Northern Cherokee Nation of Missouri and Arkansas	196	3.05	0.54	23	3	82.9	1.93	0.39	41	-	26.8
United Keetoowah Band of Cherokee	114	3.63	0.65	21	4	73.6	3.69	0.80	11	-	14.3
Western Cherokee	1 121	2.99	0.51	128	32	77.1	2.62	0.57	149	10	25.7
Cherokee Shawnee	140	2.69	0.52	8	11	82.3	2.68	0.60	2	-	20.5
Cheyenne	786	3.33	0.61	35	11	85.0	3.61	0.80	175	3	24.2
Cheyenne	720	3.34	0.63	35	11	83.5	3.62	0.81	155	3	23.4
Cheyenne-Arapaho	704	3.94	0.68	70	5	85.1	3.13	0.74	194	-	23.7
Chickasaw	5 510	2.82	0.49	448	259	85.7	2.52	0.58	1 006	17	22.2
Chippewa	529	2.61	0.45	48	2	75.5	2.95	0.64	165	-	31.5
Chippewa	374	2.54	0.45	30	2	71.4	2.99	0.63	112	-	31.2
Chitimacha Tribe of Louisiana	261	2.98	0.54	51	35	69.6	2.38	0.63	35	-	-
Choctaw	20 111	2.82	0.50	1 407	1 048	85.2	2.41	0.55	3 472	92	24.0
Choctaw	15 733	2.86	0.51	1 117	810	84.5	2.37	0.54	2 922	56	23.8
Mississippi Band of Choctaw	642	3.16	0.57	25	15	87.4	2.76	0.66	129	9	21.2
Oklahoma Choctaw	3 666	2.64	0.46	248	216	87.1	2.54	0.55	409	27	26.4
Choctaw-Apache Community of Ebarb	148	2.88	0.54	19	6	44.8	0.86	0.16	-	2	-
Comanche	2 252	3.17	0.57	195	89	86.7	2.82	0.67	545	2	23.6
Comanche	2 220	3.16	0.56	195	87	86.5	2.83	0.67	545	2	23.9
Coushatta	599	2.59	0.48	64	27	97.3	2.27	0.53	74	-	31.4
Alabama Coushatta Tribes of Texas	309	2.81	0.52	29	2	99.1	2.14	0.53	35	-	28.9
Coushatta	290	2.38	0.44	35	25	95.6	2.46	0.53	39	-	34.9
Creek	8 260	2.86	0.51	598	465	87.4	2.61	0.58	1 517	31	20.2
Muscogee Creek Nation	8 162	2.85	0.51	587	457	87.5	2.61	0.58	1 517	31	20.2
Delaware	1 131	2.93	0.49	83	37	85.4	2.27	0.48	166	5	27.4
Delaware	1 010	2.92	0.49	63	32	83.4	2.32	0.49	145	5	29.7
Eastern Tribes	137	2.75	0.48	4	30	87.6	2.65	0.65	31	-	10.0
Tunica Biloxi	91	3.04	0.53	4	6	81.1	2.71	0.66	29	-	10.5
United Houma Nation	1 884	3.27	0.60	128	136	68.4	3.16	0.69	215	-	4.7
Iowa	69	2.80	0.53	3	2	71.4	2.79	0.51	3	-	23.5
Iowa	47	2.19	0.45	-	2	76.9	3.29	0.52	-	-	-
Iroquois	963	2.92	0.48	130	31	84.6	2.59	0.64	188	6	40.0
Mohawk	150	2.98	0.50	19	6	94.7	2.66	0.69	48	-	64.5
Seneca	99	2.81	0.46	31	-	100.0	2.48	0.51	9	-	44.8
Seneca-Cayuga	252	3.03	0.48	26	15	97.1	2.65	0.67	23	3	23.9
Wyandotte	222	2.52	0.44	20	8	72.1	2.91	0.75	22	3	10.5
Kaw	242	2.78	0.48	12	-	81.5	2.72	0.65	34	-	34.1
Kickapoo	428	3.89	0.87	25	14	87.6	2.98	0.77	75	-	27.3
Kickapoo	395	3.78	0.88	25	5	86.5	2.99	0.76	69	-	25.0
Kiowa	1 871	3.16	0.58	72	91	90.6	3.10	0.72	527	22	29.6
Kiowa	1 769	3.09	0.57	60	91	91.9	3.12	0.72	507	22	30.4
Oklahoma Kiowa	102	4.03	0.75	12	-	73.3	2.64	0.69	20	-	11.9
Miami	167	3.33	0.54	44	4	88.8	2.93	0.62	22	-	16.7
Miami	109	3.73	0.58	38	2	83.5	3.63	0.75	15	-	-
Navajo	801	3.05	0.57	65	15	73.1	2.86	0.77	248	8	44.8
Osage	1 575	2.87	0.48	111	100	86.2	1.96	0.46	267	9	22.7
Otoe-Missouria	399	2.81	0.52	20	15	91.2	2.33	0.56	66	2	27.7
Ottawa	196	3.32	0.60	21	10	83.1	2.07	0.52	20	-	30.6
Ottawa	133	3.45	0.61	12	5	86.4	2.00	0.47	12	-	20.0
Pawnee	494	2.66	0.53	17	33	79.5	2.98	0.71	87	-	14.8
Pawnee	489	2.65	0.53	17	33	79.1	2.98	0.71	87	-	14.8
Peoria	179	2.70	0.45	8	13	93.9	2.14	0.43	20	-	10.8
Peoria	114	3.02	0.55	8	-	91.8	2.14	0.43	20	-	10.8
Ponca	468	4.30	0.69	35	45	93.4	2.74	0.59	65	-	16.7
Ponca	437	4.22	0.69	35	45	92.7	2.71	0.58	60	-	17.5

Table 36. **Owner and Renter Household Characteristics of Housing Units With an American Indian and Alaska Native Householder for Selected American Indian and Alaska Native Tribes (One Tribe Reported): 2000**—Con.

[Data based on a sample (except Tables 79 and 80). For information on confidentiality protection, coverage, sampling error, and nonsampling error, see Appendix G. Tribes are shown if respondents reported only one tribe or as American Indian or Alaska Native only and met the specified threshold. For more information, see "How to Use This Census Report"]

Region Division	Occupied housing units	Owner-occupied housing units: Average household size	Owner-occupied housing units: Occupants per room	Owner-occupied housing units: Year householder moved into unit: 1999 to March 2000	Owner-occupied housing units: Year householder moved into unit: 1969 or earlier	Owner-occupied housing units: Percent 1 unit, detached or attached	Renter-occupied housing units: Average household size	Renter-occupied housing units: Occupants per room	Renter-occupied housing units: Year householder moved into unit: 1999 to March 2000	Renter-occupied housing units: Year householder moved into unit: 1969 or earlier	Renter-occupied housing units: Percent 5 or more units in structure
West South Central Division—Con.											
American Indian and Alaska Native—Con.											
American Indian—Con.											
Potawatomi	1 815	2.68	0.47	201	83	83.8	2.50	0.58	247	7	21.6
Citizen Potawatomi Nation	344	2.80	0.47	18	12	87.1	2.36	0.55	45	-	27.4
Potawatomi	1 448	2.66	0.47	179	71	82.7	2.48	0.58	202	7	20.8
Pueblo	665	3.30	0.60	60	56	87.8	3.29	0.81	148	-	39.4
Ysleta Del Sur Pueblo of Texas	279	3.30	0.60	37	26	88.9	4.74	1.12	18	-	22.2
Quapaw	212	2.58	0.42	12	24	94.6	2.59	0.67	12	-	15.9
Sac and Fox	628	2.63	0.48	57	45	87.0	2.47	0.57	62	-	24.2
Sac and Fox	450	2.49	0.45	57	32	84.9	2.72	0.58	42	-	22.4
Sac and Fox Nation, Oklahoma	150	3.00	0.56	-	8	91.5	1.82	0.55	20	-	13.6
Seminole	2 127	3.03	0.57	104	62	83.1	3.16	0.71	542	3	19.8
Oklahoma Seminole	133	2.57	0.49	15	2	69.2	2.14	0.49	17	-	24.1
Seminole	1 991	3.07	0.58	87	60	84.6	3.19	0.72	525	3	19.7
Shawnee	1 035	3.10	0.54	63	32	94.1	2.72	0.62	186	-	17.9
Absentee Shawnee Tribe of Indians of Oklahoma	554	2.96	0.52	38	25	97.4	3.17	0.69	82	-	10.8
Eastern Shawnee	178	3.10	0.53	16	4	97.1	2.14	0.52	25	-	27.4
Shawnee	303	3.37	0.60	9	3	86.3	2.28	0.53	79	-	24.8
Sioux	972	3.31	0.55	75	20	82.4	2.47	0.62	307	2	34.3
Sioux	564	3.64	0.64	37	20	83.3	2.35	0.61	206	2	37.1
Teton Sioux	66	3.05	0.39	15	-	83.3	3.29	0.80	14	-	20.8
Tonkawa	77	4.30	0.83	8	-	91.1	4.14	0.79	9	-	-
Wichita	251	3.80	0.69	19	15	92.3	2.87	0.64	20	-	7.4
Wichita	251	3.80	0.69	19	15	92.3	2.87	0.64	20	-	7.4
Alaska Native	**388**	**2.46**	**0.50**	**40**	**2**	**91.2**	**2.84**	**0.79**	**110**	**19**	**43.6**
West Region	**22 444 733**	**2.84**	**0.47**	**1 650 480**	**1 363 372**	**86.5**	**2.61**	**0.70**	**3 507 115**	**84 414**	**46.8**
American Indian and Alaska Native	**337 936**	**3.49**	**0.70**	**19 829**	**16 643**	**78.8**	**3.10**	**0.80**	**62 464**	**1 531**	**32.6**
American Indian	**261 727**	**3.50**	**0.70**	**15 234**	**13 762**	**77.7**	**3.14**	**0.79**	**45 719**	**1 176**	**30.3**
Apache	12 941	3.60	0.71	762	554	83.5	3.32	0.87	2 040	118	23.7
Apache	5 040	3.21	0.56	384	127	85.4	2.75	0.73	1 215	11	36.4
Chiricahua	313	2.51	0.48	8	-	63.0	2.71	0.66	72	-	31.4
Jicarilla Apache	915	3.56	0.70	58	56	69.8	3.23	0.79	119	6	22.0
Mescalero Apache	1 406	3.48	0.62	97	81	80.5	3.22	0.75	149	18	10.4
Payson Tonto Apache	47	3.69	0.73	-	-	64.1	1.63	0.65	6	-	75.0
San Carlos Apache	2 302	4.14	0.88	99	175	84.9	4.34	1.05	174	45	7.8
White Mountain Apache	2 862	3.84	0.88	116	115	87.9	4.23	1.18	281	38	7.8
Arapahoe	1 445	4.10	0.80	94	63	71.5	3.66	0.94	319	2	23.3
Arapahoe	347	2.88	0.51	37	13	70.9	3.62	1.05	124	-	47.6
Northern Arapahoe	1 090	4.45	0.89	57	50	71.8	3.67	0.90	192	2	14.6
Arikara	91	4.32	0.87	-	-	100.0	4.44	1.03	21	-	51.9
Assiniboine	1 187	3.02	0.54	54	43	81.2	3.45	0.76	201	4	17.0
Assiniboine	749	2.81	0.50	37	28	82.0	3.47	0.77	131	4	20.9
Fort Belknap Assiniboine	335	3.57	0.68	16	13	77.2	3.45	0.73	58	-	5.5
Fort Peck Assiniboine	103	2.79	0.47	1	2	88.7	3.30	0.77	12	-	28.0
Assiniboine Sioux	439	2.96	0.54	17	21	84.4	3.36	0.70	118	-	14.7
Assiniboine Sioux	331	2.83	0.54	17	17	82.3	2.96	0.64	91	-	21.7
Fort Peck Assiniboine and Sioux	108	3.95	0.51	-	4	100.0	4.20	0.82	27	-	-
Blackfeet	5 844	3.38	0.61	317	225	76.7	3.12	0.71	1 197	6	22.7
Caddo	158	3.01	0.55	13	2	93.9	1.66	0.53	42	-	31.6
Caddo	146	2.80	0.52	13	2	100.0	1.66	0.53	42	-	31.6
Cahuilla	702	2.75	0.48	61	35	81.6	3.57	0.89	141	2	24.5
Cahuilla	306	2.88	0.55	20	2	72.4	4.27	1.11	67	-	27.9
Morongo Band of Cahuilla Mission Indians	277	2.72	0.45	38	21	86.1	3.13	0.71	47	-	15.7
California Tribes	260	3.98	0.76	-	8	69.2	3.60	0.73	59	6	15.4
Yuki	94	4.10	0.76	-	8	78.0	4.63	0.98	18	-	40.0
Canadian and Latin American	15 113	4.45	0.92	821	370	83.2	3.94	1.28	2 977	67	41.3
Canadian Indian	461	2.85	0.46	46	2	85.5	1.80	0.57	76	-	45.3
Central American Indian	469	4.94	1.12	22	6	96.9	3.65	1.54	92	-	41.6
Mexican American Indian	11 935	4.78	1.02	686	222	83.2	4.14	1.38	2 407	37	41.4
South American Indian	653	3.55	0.69	30	13	72.8	3.33	0.99	153	4	39.1
Spanish American Indian	1 472	3.23	0.61	37	117	82.5	2.99	0.78	223	19	41.7
Chehalis	144	3.71	0.65	4	11	81.4	3.23	0.71	35	-	10.8
Chemakuan	190	3.28	0.55	9	3	90.1	3.64	0.82	11	-	-
Quileute	147	3.39	0.55	7	3	87.6	2.50	0.64	9	-	-
Chemehuevi	264	3.00	0.50	5	39	84.7	4.04	0.90	18	10	38.3
Cherokee	20 897	2.84	0.48	1 489	717	80.4	2.46	0.59	4 590	82	35.0
Cherokee	19 688	2.83	0.48	1 362	698	80.1	2.48	0.60	4 384	82	35.2
Eastern Cherokee	187	3.19	0.58	24	2	79.0	2.76	0.57	25	-	34.5
Northern Cherokee Nation of Missouri and Arkansas	151	3.18	0.50	21	-	83.0	1.98	0.48	17	-	15.6
Western Cherokee	635	2.94	0.47	71	17	86.9	1.93	0.45	127	-	37.7
Cheyenne	1 739	3.43	0.63	78	52	77.5	3.40	0.84	366	7	26.6
Cheyenne	428	2.51	0.47	34	9	70.3	2.33	0.60	96	-	38.7
Northern Cheyenne	1 282	3.72	0.68	44	43	79.7	3.80	0.93	268	7	22.0
Cheyenne-Arapaho	105	3.45	0.62	2	-	81.8	3.05	0.91	30	-	18.1
Chickasaw	1 235	3.16	0.55	111	46	85.1	2.54	0.60	253	3	28.8
Chinook	279	2.66	0.46	15	16	87.3	2.19	0.65	44	-	50.0
Chinook	264	2.67	0.45	15	16	89.5	2.23	0.64	37	-	54.2
Chippewa	5 526	2.83	0.47	406	157	80.7	2.53	0.61	1 365	11	37.9
Chippewa	3 280	2.85	0.48	214	121	78.7	2.47	0.61	831	11	44.0
Little Shell Chippewa	434	2.78	0.44	37	10	86.7	2.54	0.58	132	-	14.8
Sault Ste. Marie Chippewa	194	1.98	0.34	23	4	83.0	1.55	0.36	38	-	29.5
Turtle Mountain Band	828	3.17	0.51	57	18	83.5	3.19	0.71	186	-	22.4
White Earth	192	2.46	0.51	6	4	77.7	2.45	0.72	29	-	37.1
Choctaw	5 510	2.70	0.47	469	159	83.3	2.60	0.64	1 041	14	33.4
Choctaw	4 494	2.78	0.48	353	96	83.5	2.63	0.64	905	14	33.2
Oklahoma Choctaw	922	2.47	0.42	111	63	81.3	2.32	0.61	113	-	32.9
Chumash	1 148	3.14	0.56	99	65	85.3	2.73	0.75	143	6	40.2
Chumash	1 095	3.15	0.56	75	65	84.6	2.72	0.74	143	6	41.1
Coeur D'Alene	514	3.20	0.53	55	10	81.8	2.71	0.55	107	-	22.6

Table 36. **Owner and Renter Household Characteristics of Housing Units With an American Indian and Alaska Native Householder for Selected American Indian and Alaska Native Tribes (One Tribe Reported): 2000**—Con.

[Data based on a sample (except Tables 79 and 80). For information on confidentiality protection, coverage, sampling error, and nonsampling error, see Appendix G. Tribes are shown if respondents reported only one tribe or as American Indian or Alaska Native only and met the specified threshold. For more information, see "How to Use This Census Report"]

Region Division	Occupied housing units	Owner-occupied housing units: Average household size	Owner-occupied: Occupants per room	Owner-occupied: Year householder moved into unit: 1999 to March 2000	Owner-occupied: Year householder moved into unit: 1969 or earlier	Owner-occupied: Percent 1 unit, detached or attached	Renter-occupied housing units: Average household size	Renter-occupied: Occupants per room	Renter-occupied: Year householder moved into unit: 1999 to March 2000	Renter-occupied: Year householder moved into unit: 1969 or earlier	Renter-occupied: Percent 5 or more units in structure
West Region—Con.											
American Indian and Alaska Native—Con.											
American Indian—Con.											
Colorado River Indian	481	3.70	0.68	21	29	80.9	3.00	0.70	84	-	13.2
Colville	2 721	3.33	0.57	131	103	72.1	2.79	0.65	540	-	22.9
Comanche	994	3.45	0.59	65	26	85.7	2.65	0.66	201	-	38.4
Comanche	994	3.45	0.59	65	26	85.7	2.65	0.66	201	-	38.4
Confederated Tribes of the Siletz Reservation	498	3.00	0.50	34	10	79.5	2.73	0.66	101	-	25.2
Coquille	122	2.42	0.36	-	6	78.5	3.51	1.06	25	-	22.8
Costanoan	411	3.37	0.58	23	7	87.8	3.42	0.88	42	10	29.1
Cowlitz	463	3.08	0.47	50	26	87.8	3.35	0.64	44	-	14.8
Cree	417	3.29	0.54	16	2	80.7	2.48	0.65	122	-	47.6
Creek	1 551	2.53	0.43	125	53	82.8	2.63	0.64	276	6	38.7
Muscogee Creek Nation	1 496	2.54	0.43	117	53	82.9	2.61	0.64	276	-	38.7
Crow	1 925	4.03	0.77	103	171	77.0	3.37	0.74	378	10	18.9
Cupeno	151	4.29	0.71	18	9	87.9	3.52	0.89	-	2	32.7
Cupeno	72	3.84	0.71	-	9	78.2	3.41	0.59	-	2	-
Delaware	645	2.71	0.44	73	14	81.4	2.25	0.51	118	-	38.4
Delaware	550	2.57	0.41	57	14	83.3	2.16	0.48	98	-	37.5
Diegueno	1 038	3.15	0.54	41	62	81.2	2.80	0.71	131	2	28.2
Barona Group of Capitan Grande Band	84	3.91	0.65	2	2	94.7	2.56	0.43	-	-	-
Diegueno	425	3.05	0.49	12	20	77.0	2.55	0.68	78	-	34.2
Mesa Grande Band of Diegueno Mission Indians	84	2.65	0.55	-	11	80.0	3.70	0.96	22	-	26.6
San Pasqual Band of Diegueno Mission Indians	176	3.54	0.60	10	19	83.5	2.31	0.61	21	-	22.4
Santa Ysabel Band of Diegueno Mission Indians	68	2.59	0.56	3	4	64.1	2.59	0.66	-	-	58.6
Viejas (Baron Long) Group of Capitan Grande Band	64	2.50	0.49	-	4	80.0	2.71	0.53	10	2	-
Eastern Tribes	115	3.27	0.54	20	-	88.3	2.62	0.55	15	-	43.6
Gabrieleno	280	3.54	0.64	2	38	80.6	2.90	0.69	39	-	38.1
Grand Ronde	666	3.66	0.62	67	21	65.9	2.50	0.62	147	-	31.1
Gros Ventres	846	3.48	0.58	46	42	78.0	3.38	0.75	158	2	19.7
Gros Ventres	434	3.19	0.52	42	21	76.0	3.24	0.75	104	2	29.1
Fort Belknap Gros Ventres	412	3.75	0.65	4	21	80.0	3.54	0.75	54	-	8.6
Hoopa	809	3.12	0.60	55	51	74.5	2.75	0.69	101	5	26.1
Hoopa Valley Tribe	809	3.12	0.60	55	51	74.5	2.75	0.69	101	5	26.1
Iroquois	2 149	3.03	0.50	90	70	81.0	2.20	0.53	442	10	36.4
Iroquois	355	3.12	0.55	26	-	68.1	2.66	0.57	58	-	23.4
Mohawk	634	3.05	0.50	23	17	89.3	2.09	0.57	158	-	52.0
Oneida Nation of New York	374	2.54	0.46	-	10	73.3	2.23	0.53	90	-	34.7
Seneca	279	3.12	0.51	4	9	74.9	1.92	0.45	62	-	21.4
Wyandotte	184	3.29	0.50	15	19	94.3	2.24	0.52	49	-	36.7
Juaneno (Acjachemem)	647	3.94	0.69	24	56	79.9	3.10	0.66	74	8	34.6
Kalispel Indian Community	85	4.03	0.74	5	9	86.8	2.45	0.67	19	-	23.4
Karuk Tribe of California	1 082	2.47	0.47	36	49	69.7	2.61	0.66	134	-	18.7
Kickapoo	152	3.60	0.61	20	5	80.0	2.22	0.56	45	-	67.8
Kickapoo	146	3.60	0.61	20	5	80.0	2.07	0.56	45	-	72.8
Kiowa	328	3.82	0.68	28	7	95.8	2.95	0.69	81	-	50.2
Kiowa	308	3.82	0.68	28	7	95.8	2.69	0.67	81	-	55.6
Klamath	828	3.00	0.52	60	36	85.0	3.03	0.67	284	-	28.7
Kootenai	265	3.60	0.66	13	-	68.3	3.04	0.69	51	-	6.5
Luiseno	1 295	3.24	0.58	107	85	82.5	3.07	0.75	123	4	40.8
La Jolla Band of Luiseno Mission Indians	108	2.33	0.61	3	10	78.8	2.86	0.95	18	-	46.4
Luiseno	485	3.44	0.61	21	36	78.2	2.98	0.75	56	-	48.4
Pala Band of Luiseno Mission Indians	155	3.40	0.59	9	8	89.0	2.83	0.70	-	-	41.3
Pechanga Band of Luiseno Mission Indians	187	2.69	0.50	43	2	87.9	2.57	0.61	34	-	31.7
Soboba	196	3.78	0.61	28	8	87.1	3.40	0.82	8	4	-
Rincon Band of Luiseno Mission Indians	69	3.09	0.60	-	-	100.0	3.97	0.77	2	-	58.3
Lumbee	401	2.96	0.54	47	-	80.6	2.48	0.62	69	-	21.2
Lummi	923	3.85	0.65	55	57	79.4	3.08	0.75	134	4	28.2
Maidu	714	2.68	0.52	38	13	75.2	2.86	0.67	141	10	19.1
Maidu	584	2.82	0.54	18	7	69.1	2.86	0.66	123	10	16.2
Makah	518	2.64	0.46	23	15	71.8	2.98	0.64	89	2	2.8
Menominee	106	2.96	0.54	2	6	93.5	2.38	0.66	23	-	55.0
Miami	232	2.36	0.41	-	-	73.7	1.59	0.38	26	-	62.3
Miami	128	2.10	0.38	-	-	73.0	1.31	0.31	24	-	61.5
Mission Indians	434	3.16	0.57	12	35	79.2	1.73	0.45	67	3	30.9
Mission Indians	361	2.95	0.56	6	18	72.2	1.72	0.45	67	3	32.3
Me-Wuk	938	3.05	0.61	67	63	83.5	2.61	0.63	188	1	18.3
Me-Wuk	930	3.05	0.61	67	63	83.5	2.62	0.63	188	1	18.5
Modoc	186	2.34	0.54	13	8	80.7	2.14	0.43	58	-	36.7
Modoc	179	2.38	0.52	13	8	79.0	2.14	0.43	58	-	36.7
Mono	540	2.97	0.57	36	35	73.2	3.00	0.74	136	10	19.3
Mono	504	3.00	0.58	36	35	72.5	2.97	0.74	125	10	18.9
Navajo	70 499	3.78	0.99	4 323	4 753	69.4	3.56	0.94	9 453	325	29.4
Nez Perce	1 297	3.17	0.54	60	59	81.8	2.82	0.68	272	7	15.5
Nomlaki	155	3.80	0.75	-	-	68.3	2.94	0.68	12	9	21.1
Nomlaki	130	3.62	0.69	-	-	77.4	3.17	0.72	7	9	14.3
Omaha	100	2.81	0.48	-	-	100.0	2.90	0.83	52	-	32.1
Osage	708	3.10	0.50	36	14	82.6	2.15	0.54	125	4	28.4
Ottawa	259	2.90	0.51	14	4	66.2	2.58	0.64	77	-	69.2
Ottawa	150	2.94	0.49	12	-	61.2	2.75	0.65	50	-	70.8
Paiute	3 331	2.96	0.54	155	138	83.8	2.81	0.65	519	9	21.0
Burns Paiute Tribe	53	3.44	0.66	12	-	38.2	2.63	0.66	13	-	-
Paiute	1 937	3.06	0.56	110	84	81.1	2.66	0.64	369	9	21.2
Pyramid Lake	495	2.94	0.53	5	19	90.3	2.89	0.56	58	-	15.6
Walker River	290	2.55	0.48	11	22	94.3	2.87	0.80	3	-	41.9
Yerington Paiute	179	2.97	0.52	8	6	95.1	2.45	0.49	32	-	-
Paiute-Shoshone	1 121	2.80	0.55	29	38	84.2	2.97	0.66	190	2	12.9
Fallon	215	2.88	0.52	7	6	95.5	2.92	0.74	19	-	-
Fort McDermitt Paiute and Shoshone Tribes	141	2.91	0.68	13	10	81.8	2.06	0.50	23	-	-

Table 36. **Owner and Renter Household Characteristics of Housing Units With an American Indian and Alaska Native Householder for Selected American Indian and Alaska Native Tribes (One Tribe Reported): 2000**—Con.

[Data based on a sample (except Tables 79 and 80). For information on confidentiality protection, coverage, sampling error, and nonsampling error, see Appendix G. Tribes are shown if respondents reported only one tribe or as American Indian or Alaska Native only and met the specified threshold. For more information, see "How to Use This Census Report"]

Region Division	Occupied housing units	Owner-occupied housing units: Average household size	Owner-occupied: Occupants per room	Owner-occupied: Year householder moved into unit: 1999 to March 2000	Owner-occupied: Year householder moved into unit: 1969 or earlier	Owner-occupied: Percent 1 unit, detached or attached	Renter-occupied housing units: Average household size	Renter-occupied: Occupants per room	Renter-occupied: Year householder moved into unit: 1999 to March 2000	Renter-occupied: Year householder moved into unit: 1969 or earlier	Renter-occupied: Percent 5 or more units in structure
West Region—Con.											
American Indian and Alaska Native—Con.											
American Indian—Con.											
Paiute-Shoshone—Con.											
Shoshone Paiute	666	2.66	0.53	7	22	83.0	3.16	0.67	126	2	16.3
Pawnee	291	2.79	0.45	8	8	77.6	2.10	0.55	73	-	39.7
Pawnee	291	2.79	0.45	8	8	77.6	2.10	0.55	73	-	39.7
Peoria	63	3.04	0.50	7	-	100.0	3.57	0.71	11	-	-
Pima	1 886	3.85	0.72	83	58	81.6	3.38	0.82	405	26	35.8
Gila River Indian Community	388	3.48	0.64	27	-	76.9	3.38	0.85	78	-	37.6
Pima	933	3.17	0.62	33	24	79.6	3.25	0.80	274	26	40.6
Salt River Pima-Maricopa	552	4.50	0.81	23	34	86.5	3.84	0.83	53	-	15.6
Pit River	485	3.04	0.56	31	17	79.3	3.43	0.91	71	3	31.0
Pit River Tribe of California	463	2.82	0.52	31	17	76.9	3.43	0.91	71	3	31.0
Pomo	1 364	3.29	0.64	19	81	74.6	3.54	0.84	335	21	25.8
Pomo	943	3.09	0.61	13	64	72.8	3.48	0.81	248	17	24.0
Ponca	138	2.53	0.49	26	-	100.0	2.62	0.72	34	-	36.9
Ponca	126	2.53	0.49	26	-	100.0	2.60	0.72	34	-	45.3
Potawatomi	1 200	2.66	0.45	81	34	83.8	2.55	0.59	247	-	40.8
Citizen Potawatomi Nation	232	2.76	0.44	15	15	92.9	3.77	0.84	9	-	12.5
Potawatomi	919	2.60	0.44	66	19	80.7	2.42	0.57	228	-	45.1
Pueblo	15 600	3.77	0.72	671	2 046	82.4	2.99	0.76	1 831	83	34.5
Acoma	1 051	4.43	0.86	54	153	74.3	2.69	0.78	137	-	32.5
Cochiti	279	3.65	0.67	-	26	86.1	3.11	0.62	38	5	27.2
Hopi	2 887	3.80	0.79	76	378	77.2	3.14	0.82	513	36	37.3
Isleta	1 284	2.93	0.55	34	202	86.0	2.79	0.73	80	-	32.8
Jemez	683	4.10	0.80	26	134	88.7	2.50	0.85	66	-	49.0
Laguna	1 797	3.55	0.68	68	219	83.6	3.06	0.74	214	14	34.7
Nambe	187	3.33	0.58	25	-	89.7	0.86	0.17	8	-	-
Picuris	101	2.96	0.55	8	15	87.0	3.08	0.81	6	-	50.0
Pojoaque	85	2.56	0.44	4	2	86.0	2.37	0.59	3	-	40.0
Pueblo	523	3.13	0.50	34	22	86.4	2.58	0.60	91	9	45.6
San Felipe	521	5.24	1.00	75	94	80.6	2.29	0.54	35	-	52.9
San Ildefonso	199	2.43	0.45	-	13	93.3	4.18	0.78	20	-	-
San Juan Pueblo	447	3.24	0.60	29	33	78.5	3.31	0.77	39	7	19.7
Sandia	128	3.08	0.51	4	18	85.2	2.45	0.69	17	-	85.0
Santa Ana	158	3.45	0.61	24	21	81.4	1.83	0.41	12	-	33.3
Santa Clara	402	2.75	0.59	12	58	88.7	2.91	0.71	16	-	44.7
Santo Domingo	706	5.49	1.10	26	144	84.5	3.25	0.91	47	-	40.8
Taos	674	2.86	0.63	18	117	93.1	2.36	0.69	41	-	34.1
Tesuque	161	2.98	0.55	3	19	97.1	2.64	0.78	9	-	-
Tewa	280	3.40	0.66	19	14	83.9	2.65	0.60	49	2	35.1
Ysleta Del Sur Pueblo of Texas	232	3.15	0.57	14	40	85.4	2.67	0.76	20	-	35.2
Zia	207	4.18	0.79	5	29	84.1	1.67	0.60	38	-	72.1
Zuni	2 222	4.29	0.78	86	249	76.2	3.59	0.88	266	10	24.6
Puget Sound Salish	3 128	3.41	0.59	200	120	81.9	3.12	0.73	623	18	27.6
Muckleshoot	371	3.71	0.59	45	8	74.1	4.55	0.95	79	-	29.6
Nisqually	129	3.81	0.68	-	7	96.1	2.33	0.48	20	-	15.4
Nooksack	245	3.52	0.66	10	3	62.7	3.17	0.77	37	-	40.2
Puyallup	291	3.31	0.55	8	11	82.5	3.52	0.79	67	-	50.3
Skokomish	227	3.02	0.59	18	5	87.7	3.22	0.81	39	2	7.8
Snohomish	199	2.63	0.42	25	9	88.3	2.10	0.56	53	-	40.5
Squaxin Island	210	3.41	0.55	7	19	97.4	2.88	0.73	26	-	15.8
Suquamish	185	3.71	0.63	1	6	83.3	2.51	0.55	45	-	32.7
Swinomish	166	3.64	0.68	12	2	88.0	3.58	0.76	9	-	-
Tulalip	567	3.96	0.69	29	35	72.5	3.04	0.72	89	9	18.1
Upper Skagit	138	4.17	0.70	22	2	85.9	2.48	0.68	44	-	61.2
Quinault	721	3.61	0.61	33	22	82.3	3.26	0.75	141	2	31.7
Rocky Boy's Chippewa Cree	1 414	3.25	0.59	46	22	79.0	3.46	0.79	374	3	24.9
Round Valley	80	3.43	0.60	-	3	56.8	3.00	0.67	23	-	22.2
Sac and Fox	232	2.42	0.46	10	1	72.8	2.56	0.68	43	-	37.5
Salinan	178	3.42	0.68	8	8	90.6	1.68	0.52	37	-	13.2
Salish	1 237	2.96	0.49	65	62	82.3	2.86	0.62	250	5	17.9
Salish and Kootenai	1 264	3.08	0.50	49	48	86.4	3.17	0.69	250	3	10.2
Salish and Kootenai	1 264	3.08	0.50	49	48	86.4	3.17	0.69	250	3	10.2
Seminole	505	2.76	0.50	33	16	80.4	2.69	0.61	132	-	40.4
Seminole	468	2.74	0.50	29	10	79.0	2.71	0.61	120	-	35.1
Serrano	120	2.77	0.45	12	-	100.0	6.64	2.08	15	-	68.0
Serrano	106	2.73	0.47	7	-	100.0	6.64	2.08	15	-	68.0
Shasta	134	4.46	0.72	2	-	90.5	3.87	0.74	26	-	11.3
Shasta	126	4.46	0.72	2	-	90.5	3.62	0.68	19	-	12.7
Shawnee	356	2.36	0.35	18	13	87.5	2.10	0.45	51	-	13.9
Shawnee	230	2.45	0.35	18	13	93.5	1.79	0.37	24	-	15.6
Shoshone	2 409	2.77	0.53	168	130	76.1	2.92	0.67	358	13	19.6
Death Valley Timbi-Sha Shoshone	62	2.50	0.50	-	-	45.7	3.00	0.77	-	-	37.5
Goshute	61	2.70	0.55	3	-	65.2	4.87	0.87	12	-	26.3
Wind River (Eastern Shoshone)	60	2.58	0.54	3	2	72.5	4.15	0.99	4	-	-
Shoshone	1 992	2.78	0.52	157	111	77.7	2.79	0.64	302	13	20.0
Shoshone-Bannock Tribes of the Fort Hall Reservation	1 384	3.40	0.64	133	92	68.7	3.75	0.87	155	4	9.9
Sioux	7 926	3.27	0.54	507	234	81.6	3.04	0.72	1 959	11	29.8
Cheyenne River Sioux	354	2.70	0.46	28	18	83.0	3.12	0.72	65	-	41.3
Fort Peck Sioux	557	3.26	0.62	55	26	80.2	3.76	0.75	75	-	10.2
Oglala Sioux	1 076	3.50	0.60	38	17	76.4	2.88	0.66	320	-	32.0
Rosebud Sioux	529	3.26	0.51	33	14	76.6	2.78	0.70	144	-	36.1
Sioux	3 145	3.12	0.54	183	127	83.4	3.16	0.76	696	-	27.4
Sisseton-Wahpeton	155	4.12	0.61	6	15	100.0	2.94	0.74	38	-	22.1
Standing Rock Sioux	404	4.04	0.70	17	9	73.9	4.09	0.87	56	-	28.0
Teton Sioux	862	3.56	0.54	88	8	77.0	2.39	0.57	312	-	35.3
Yankton Sioux	237	3.29	0.45	7	-	90.6	3.52	0.82	59	-	31.3
S'Klallam	681	3.31	0.59	33	44	75.4	2.37	0.62	54	2	33.8
Jamestown S'Klallam	101	3.03	0.54	9	-	68.7	1.82	0.67	19	-	61.8
Klallam	274	3.14	0.54	15	36	78.6	2.07	0.51	19	2	54.0

Table 36. **Owner and Renter Household Characteristics of Housing Units With an American Indian and Alaska Native Householder for Selected American Indian and Alaska Native Tribes (One Tribe Reported): 2000**—Con.

[Data based on a sample (except Tables 79 and 80). For information on confidentiality protection, coverage, sampling error, and nonsampling error, see Appendix G. Tribes are shown if respondents reported only one tribe or as American Indian or Alaska Native only and met the specified threshold. For more information, see "How to Use This Census Report"]

Region Division	Occupied housing units	Owner-occupied housing units: Average household size	Owner-occupied: Occupants per room	Owner-occupied: Year householder moved into unit: 1999 to March 2000	Owner-occupied: Year householder moved into unit: 1969 or earlier	Owner-occupied: Percent 1 unit, detached or attached	Renter-occupied housing units: Average household size	Renter-occupied: Occupants per room	Renter-occupied: Year householder moved into unit: 1999 to March 2000	Renter-occupied: Year householder moved into unit: 1969 or earlier	Renter-occupied: Percent 5 or more units in structure
West Region—Con.											
American Indian and Alaska Native—Con.											
American Indian—Con.											
S'Klallam—Con.											
Lower Elwha Tribal Community	117	3.08	0.58	-	-	79.6	2.84	0.72	2	-	-
Port Gamble Klallam	161	3.83	0.67	7	8	69.7	3.31	0.88	14	-	-
Spokane	849	3.24	0.53	34	26	85.7	2.53	0.58	112	18	31.4
Stockbridge-Munsee Community of Mohican Indians of Wisconsin	70	3.25	0.54	33	-	74.6	2.91	0.63	7	-	-
Te-Moak Tribes of Western Shoshone Indians of Nevada	305	3.61	0.73	11	5	83.8	2.52	0.57	68	3	33.1
Te-Moak Tribes of Western Shoshone Indians	303	3.62	0.73	11	5	83.6	2.52	0.57	68	3	33.1
Three Affiliated Tribes of North Dakota (Fort Bethold)	100	2.60	0.49	2	-	100.0	4.09	0.95	20	-	25.5
Tohono O'Odham	4 657	4.01	0.93	247	311	84.9	3.14	0.85	654	51	28.3
Ak-Chin	166	3.04	0.72	20	26	96.7	4.09	0.93	13	5	23.3
Tohono O'Odham	4 482	4.06	0.94	227	285	84.3	3.11	0.85	641	46	28.6
Tolowa	184	2.61	0.48	-	11	61.1	2.55	0.66	38	-	9.0
Tolowa	147	2.67	0.49	-	10	55.7	2.84	0.77	30	-	11.8
Umatilla	540	3.18	0.56	34	20	65.9	3.36	0.73	100	3	17.6
Umpqua	247	2.71	0.46	27	22	56.2	2.80	0.62	46	12	36.6
Cow Creek Umpqua	196	2.49	0.41	17	22	50.5	2.93	0.61	28	8	31.1
Ute	2 393	3.23	0.60	129	203	82.9	2.95	0.68	455	5	21.8
Southern Ute	408	3.35	0.58	18	33	84.3	2.29	0.63	84	-	36.9
Uintah Ute	233	3.45	0.64	8	14	82.6	3.34	0.78	35	-	12.4
Ute	1 229	3.13	0.57	87	99	83.7	2.98	0.64	248	-	21.9
Ute Mountain	523	3.24	0.67	16	57	80.3	3.20	0.80	88	5	13.7
Wailaki	364	2.72	0.49	24	33	72.8	2.70	0.75	86	-	33.7
Warm Springs	744	4.21	0.74	47	30	82.4	3.39	0.81	102	4	19.4
Wascopum	87	3.49	0.62	5	12	80.9	2.11	0.53	3	-	47.4
Washoe	440	3.21	0.58	21	25	90.0	2.25	0.59	42	-	31.4
Washoe	440	3.21	0.58	21	25	90.0	2.25	0.59	42	-	31.4
Winnebago	272	3.35	0.59	37	22	82.9	1.86	0.58	51	-	59.8
Winnebago	179	3.20	0.56	19	16	76.9	1.84	0.63	34	-	54.7
Wintun	779	2.93	0.54	43	41	83.2	2.67	0.64	161	-	28.1
Wintun	756	2.93	0.54	43	41	83.2	2.74	0.64	141	-	27.7
Wiyot	176	2.99	0.57	10	8	81.1	2.28	0.54	54	-	24.4
Wiyot	149	3.00	0.56	4	8	81.3	2.06	0.48	42	-	30.4
Yakama	2 233	4.06	0.74	50	89	85.9	3.39	0.78	417	19	19.7
Yaqui	3 983	4.59	0.86	129	209	87.5	3.45	0.85	678	-	27.5
Pascua Yaqui	948	4.92	0.94	35	52	86.9	3.92	1.01	169	-	36.4
Yaqui	3 017	4.47	0.83	94	157	87.6	3.34	0.82	509	-	25.4
Yavapai Apache	221	2.92	0.75	4	15	83.3	3.70	1.00	28	-	37.2
Yokuts	843	3.90	0.65	9	46	84.7	3.76	0.87	180	3	14.1
Picayune Rancheria of Chukchansi Indians	233	3.50	0.58	-	19	80.0	3.56	0.88	38	-	13.0
Tachi	130	4.62	0.81	4	-	72.1	4.87	1.00	35	-	35.5
Tule River	184	3.57	0.53	5	18	84.6	3.96	0.89	32	-	3.8
Yokuts	277	4.35	0.80	-	9	94.2	3.33	0.77	67	3	12.1
Yuman	2 196	3.53	0.73	75	53	86.3	3.68	0.92	321	6	20.3
Cocopah Tribe of Arizona	257	3.17	0.68	23	-	74.4	4.14	1.04	66	-	10.2
Fort Mojave Indian Tribe of Arizona	405	3.50	0.65	10	9	80.0	3.49	0.82	67	-	20.7
Havasupai	170	3.27	1.21	23	5	93.0	3.97	1.18	12	3	12.1
Hualapai	375	4.03	0.94	2	11	87.6	3.52	0.91	23	-	11.1
Maricopa	62	2.54	0.72	-	3	80.8	3.17	1.10	20	-	22.2
Quechan	606	3.29	0.66	4	18	84.3	3.71	0.88	119	3	30.9
Yavapai-Prescott Tribe of the Yavapai Reservation	314	3.80	0.66	13	7	94.9	3.50	0.84	14	-	35.0
Yurok	1 208	3.32	0.60	80	37	70.8	2.89	0.71	208	3	24.2
Yurok	1 208	3.32	0.60	80	37	70.8	2.89	0.71	208	3	24.2
Alaska Native	**25 986**	**3.54**	**0.76**	**1 344**	**1 100**	**87.6**	**2.72**	**0.77**	**5 024**	**53**	**38.5**
Alaskan Athabascan	4 401	3.10	0.71	239	157	86.7	2.52	0.76	948	17	39.6
Alaskan Athabascan	2 408	3.06	0.65	157	104	82.6	2.47	0.75	579	11	44.5
Allakaket Village	42	3.12	1.00	-	-	100.0	2.69	0.84	2	-	-
Doyon	295	3.16	0.70	26	18	85.7	2.20	0.70	50	-	20.0
Native Village of Fort Yukon	39	3.00	1.34	4	-	100.0	1.80	0.62	4	-	-
Holy Cross Village	29	3.70	1.47	3	-	100.0	8.00	3.20	1	-	-
Huslia Village	84	3.45	1.14	6	-	100.0	3.33	0.88	2	-	-
Kenaitze Indian Tribe	146	2.69	0.50	8	-	85.9	3.05	0.80	41	-	23.2
Koyukuk Native Village	63	2.13	1.24	-	-	100.0	2.32	1.22	10	-	25.8
Native Village of Minto	67	3.55	1.03	6	-	95.0	1.86	0.65	5	-	28.6
Nondalton Village	60	3.30	0.90	-	2	100.0	3.57	0.82	-	-	-
Nulato Village	92	3.95	1.41	3	-	97.6	3.72	0.93	2	-	12.0
Shageluk Native Village	42	3.88	0.99	-	4	84.4	3.70	1.03	2	-	-
Native Village of Tanacross	42	2.82	0.80	-	2	94.9	3.67	1.83	3	-	66.7
Village of Venetie	117	3.51	1.15	4	-	100.0	4.26	1.59	38	-	43.5
Aleut	1 916	2.90	0.52	128	97	77.6	2.39	0.64	439	-	41.1
Alutiiq Aleut	105	2.37	0.39	4	10	100.0	3.81	1.25	17	-	15.4
Alutiiq	66	2.51	0.42	4	10	100.0	1.54	0.67	7	-	-
Bristol Bay Aleut	180	3.43	0.72	10	11	95.9	2.64	0.65	17	-	24.2
Chugach Aleut	124	3.78	0.70	21	-	78.9	3.45	0.85	17	-	20.7
Eskimo Tribes	1 371	3.29	0.66	70	76	92.0	2.32	0.71	292	2	56.9
Eskimo	1 371	3.29	0.66	70	76	92.0	2.32	0.71	292	2	56.9
Eyak	132	2.64	0.48	2	4	50.6	2.65	0.86	24	-	16.3
Inupiat Eskimo	4 116	3.97	0.90	227	167	95.7	3.03	0.92	759	12	30.7
Native Village of Ambler	41	3.40	1.16	2	-	100.0	4.09	1.22	5	-	-
Arctic Slope Corporation	197	4.22	0.86	5	5	98.0	3.35	1.07	47	-	31.3
Native Village of Barrow Inupiat Traditional Government	48	5.36	1.06	-	8	100.0	4.50	1.04	2	2	16.7
Bering Straits Inupiat	214	2.92	0.53	-	13	100.0	2.02	0.78	62	-	61.0
Native Village of Brevig Mission	59	4.36	1.20	-	4	100.0	-	(X)	-	-	(X)
Native Village of Buckland	77	4.76	1.29	5	-	100.0	5.00	1.51	7	-	-
Native Village of Elim	83	4.40	1.05	7	-	100.0	3.66	0.96	21	-	-
Inupiaq	614	3.52	0.77	47	46	92.6	2.71	0.83	130	-	40.3

Table 36. **Owner and Renter Household Characteristics of Housing Units With an American Indian and Alaska Native Householder for Selected American Indian and Alaska Native Tribes (One Tribe Reported): 2000**—Con.

[Data based on a sample (except Tables 79 and 80). For information on confidentiality protection, coverage, sampling error, and nonsampling error, see Appendix G. Tribes are shown if respondents reported only one tribe or as American Indian or Alaska Native only and met the specified threshold. For more information, see "How to Use This Census Report"]

Region Division	Occupied housing units	Owner-occupied housing units: Average household size	Owner-occupied housing units: Occupants per room	Owner-occupied housing units: Year householder moved into unit: 1999 to March 2000	Owner-occupied housing units: Year householder moved into unit: 1969 or earlier	Owner-occupied housing units: Percent 1 unit, detached or attached	Renter-occupied housing units: Average household size	Renter-occupied housing units: Occupants per room	Renter-occupied housing units: Year householder moved into unit: 1999 to March 2000	Renter-occupied housing units: Year householder moved into unit: 1969 or earlier	Renter-occupied housing units: Percent 5 or more units in structure
West Region—Con.											
American Indian and Alaska Native—Con.											
Alaska Native—Con.											
Inupiat Eskimo—Con.											
Inupiat	624	3.42	0.68	44	13	91.6	2.42	0.69	160	5	34.6
Native Village of Kiana	89	4.10	1.01	10	2	97.2	3.24	1.22	14	-	35.3
King Island Native Community	75	4.37	1.03	7	11	92.3	1.87	0.63	4	-	-
Native Village of Kivalina	66	5.73	1.58	4	-	100.0	3.73	1.52	2	-	-
Native Village of Kotzebue	49	4.68	0.90	-	2	100.0	3.48	1.06	14	-	33.3
Native Village of Koyuk	71	3.73	1.26	2	-	100.0	3.24	0.91	25	-	18.4
Kwiguk	46	4.36	1.51	-	2	100.0	6.50	1.63	-	-	-
Nana Inupiat	295	4.84	1.16	22	2	91.6	3.94	1.12	61	5	40.6
Native Village of Noatak	84	4.53	0.96	6	2	100.0	5.67	1.36	3	-	-
Nome Eskimo Community	209	3.47	0.78	7	16	84.6	3.15	1.07	39	-	44.2
Native Village of Point Hope	132	4.60	0.97	2	2	100.0	4.04	1.22	13	-	-
Native Village of Selawik	50	4.40	1.04	-	-	100.0	4.35	1.24	11	-	25.0
Native Village of Shaktoolik	55	4.26	0.85	9	-	100.0	2.90	0.79	1	-	-
Native Village of Shishmaref	124	4.11	1.10	6	4	100.0	3.09	1.05	15	-	22.9
Native Village of Shungnak	65	5.10	1.18	4	-	100.0	3.77	0.86	11	-	-
Native Village of Teller	48	2.88	0.81	2	4	87.9	4.93	1.32	6	-	-
Native Village of Unalakleet	215	3.24	0.76	4	18	100.0	3.89	1.16	38	-	26.0
Village of Wainwright	56	4.44	0.88	2	6	100.0	2.59	0.77	13	-	9.1
Village of White Mountain	136	3.42	0.74	23	2	100.0	3.36	0.95	16	-	20.5
Koniag Aleut	441	3.22	0.60	21	29	84.1	2.16	0.58	85	-	35.5
Koniag Aleut	173	3.13	0.55	17	9	65.3	1.49	0.47	41	-	63.9
Village of Old Harbor	75	3.08	0.64	-	11	100.0	2.19	0.53	12	-	-
Native Village of Port Lions	48	2.69	0.48	2	8	100.0	2.67	0.62	2	-	-
Sealaska	133	3.58	0.61	15	5	82.2	1.48	0.58	62	-	70.5
Sealaska	113	3.67	0.65	15	5	81.4	1.43	0.53	46	-	65.7
Siberian Eskimo	292	4.47	1.25	2	28	97.6	3.70	0.78	4	-	17.4
Native Village of Gambell	134	4.24	1.15	-	19	95.8	3.84	0.93	-	-	10.5
Native Village of Savoonga	150	4.66	1.36	2	9	98.6	4.25	0.85	-	-	-
Tlingit-Haida	4 504	3.02	0.54	200	174	73.8	2.59	0.68	1 016	8	46.1
Chilkat Indian Village (Kluckwan)	46	3.31	0.57	4	-	56.3	2.29	0.42	4	-	-
Haida	465	2.42	0.42	9	32	74.6	2.24	0.60	94	-	66.3
Hoonah Indian Association	64	3.50	0.64	2	6	100.0	2.75	0.69	4	-	10.0
Hydaburg Cooperative Association	68	3.04	0.55	5	12	91.3	2.45	0.42	5	-	13.6
Organized Village of Kake	105	2.77	0.50	16	8	72.7	3.68	0.63	13	-	-
Ketchikan Indian Corporation	187	2.65	0.55	6	19	65.0	2.88	0.93	84	-	46.5
Klawock Cooperative Association	76	3.82	0.78	4	-	69.1	2.90	0.54	17	-	-
Organized Village of Saxman	97	3.58	0.58	-	8	100.0	2.56	0.89	6	-	52.0
Sitka Tribe of Alaska	123	2.78	0.46	5	-	87.5	2.23	0.63	32	3	38.6
Tlingit	2 656	2.96	0.53	132	73	71.6	2.62	0.69	594	5	48.9
Tsimshian	746	3.19	0.56	19	40	85.1	2.27	0.54	152	1	47.7
Metlakatla Indian Community Annette Island Reserve	237	3.46	0.59	10	16	77.1	2.35	0.46	22	-	22.5
Tsimshian	463	3.01	0.53	8	24	88.9	2.20	0.56	126	-	55.7
Unangan Aleut	718	3.31	0.62	27	73	93.7	2.52	0.59	67	4	27.8
Aleut Corporation	118	3.33	0.64	4	8	88.9	2.49	0.54	20	2	-
King Cove	96	3.58	0.58	6	8	97.3	2.95	0.64	6	-	9.1
Qagan Tayagungin Tribe of Sand Point Village	83	3.26	0.64	-	4	91.4	2.23	0.57	-	-	46.2
Saint Paul	141	3.69	0.72	6	28	97.8	2.27	0.64	15	-	38.5
South Naknek Village	55	2.94	0.64	-	2	100.0	2.40	0.58	15	2	45.0
Yup'ik	4 899	4.34	1.14	265	156	96.2	3.40	1.02	683	4	22.6
Akiachak Native Community	113	4.65	1.46	10	2	94.1	5.82	1.73	-	-	-
Village of Alakanuk	142	4.97	1.46	9	6	100.0	4.51	1.49	14	-	-
Algaaciq Native Village (St. Mary's)	73	4.21	0.89	2	-	100.0	3.26	0.78	-	-	-
Village of Aniak	63	4.08	1.15	2	-	96.0	3.77	0.84	10	-	61.5
Asa'carsarmiut Tribe	145	4.49	1.26	7	-	97.8	4.00	1.19	13	-	-
Bristol Bay	197	3.52	0.72	6	8	100.0	2.19	0.52	31	-	24.2
Calista	109	4.09	1.16	8	11	90.2	4.44	1.52	13	-	18.5
Village of Chefornak	55	5.47	1.46	-	7	96.4	-	(X)	-	-	(X)
Native Village of Chuathbaluk	31	3.94	1.34	5	-	100.0	-	(X)	-	-	(X)
Curyung Tribal Council (Native Village of Dillingham)	136	3.47	0.69	-	6	100.0	3.60	1.18	9	-	38.1
Emmonak Village	147	4.13	1.35	5	9	96.8	5.67	1.72	10	-	-
Native Village of Goodnews Bay	57	3.39	1.20	1	-	100.0	3.47	1.04	9	-	-
Native Village of Hooper Bay	185	4.92	1.48	-	8	100.0	2.97	1.69	4	-	-
Iqurmuit Traditional Council	43	4.08	0.90	-	-	100.0	3.16	0.85	4	-	-
Native Village of Kasigluk	107	5.34	1.46	12	2	90.4	5.75	2.00	5	-	12.5
Native Village of Kipnuk	107	5.05	1.09	10	1	100.0	3.81	0.98	10	-	-
Native Village of Kongiganak	3	8.00	2.67	-	-	100.0	3.00	0.75	-	-	-
Organized Village of Kwethluk	38	4.90	1.66	2	-	100.0	3.65	1.03	14	-	-
Native Village of Marshall (Fortuna Ledge)	58	4.00	1.32	4	-	100.0	3.00	1.15	-	-	-
Naknek Native Village	47	3.41	0.57	7	5	100.0	2.00	0.50	11	-	46.2
Native Village of Napakiak	66	4.00	1.74	8	2	100.0	-	(X)	-	-	(X)
Native Village of Napaskiak	78	4.71	1.77	7	5	100.0	6.18	1.62	3	-	-
New Koliganek Village Council	35	3.69	1.11	-	3	100.0	4.00	1.33	2	-	33.3
Newhalen Village	27	5.45	1.13	-	-	100.0	3.00	0.54	-	-	-
Newtok Village	60	6.89	2.82	6	4	100.0	3.62	1.47	6	-	-
Native Village of Nightmute	31	5.60	1.73	2	-	100.0	3.83	1.28	6	-	-
Native Village of Nunapitchuk	97	4.55	1.23	2	-	95.9	4.04	1.17	7	-	-
Orutsararmuit Native Village (Bethel)	84	4.17	1.02	-	4	62.3	4.81	1.62	10	-	32.3
Native Village of Saint Michael	64	3.05	0.94	6	2	90.5	3.41	1.32	15	-	36.4
Stebbins Community Association	120	4.89	1.34	7	6	100.0	3.50	1.21	15	-	-
Traditional Village of Togiak	82	3.34	0.91	6	2	100.0	3.35	0.86	9	-	11.8
Native Village of Tuntutuliak	65	4.57	1.32	3	2	100.0	4.00	1.56	2	-	-
Native Village of Tununak	70	3.82	1.04	4	3	100.0	2.60	0.87	5	-	-
Yup'ik	1 399	4.33	1.09	76	37	92.2	3.17	0.93	342	4	31.3
Yup'ik Eskimo	342	3.52	0.71	18	7	100.0	3.20	0.99	67	-	43.4

Table 36. **Owner and Renter Household Characteristics of Housing Units With an American Indian and Alaska Native Householder for Selected American Indian and Alaska Native Tribes (One Tribe Reported): 2000**—Con.

[Data based on a sample (except Tables 79 and 80). For information on confidentiality protection, coverage, sampling error, and nonsampling error, see Appendix G. Tribes are shown if respondents reported only one tribe or as American Indian or Alaska Native only and met the specified threshold. For more information, see "How to Use This Census Report"]

Region Division	Occupied housing units	Owner-occupied housing units: Average household size	Occupants per room	Year householder moved into unit: 1999 to March 2000	1969 or earlier	Percent 1 unit, detached or attached	Renter-occupied housing units: Average household size	Occupants per room	Year householder moved into unit: 1999 to March 2000	1969 or earlier	Percent 5 or more units in structure
Mountain Division	**6 711 902**	**2.76**	**0.44**	**632 296**	**354 380**	**84.7**	**2.41**	**0.60**	**1 077 963**	**17 334**	**44.2**
American Indian and Alaska Native	**170 239**	**3.62**	**0.78**	**10 773**	**10 203**	**74.7**	**3.23**	**0.81**	**28 057**	**762**	**28.7**
American Indian	**153 148**	**3.64**	**0.79**	**9 310**	**9 588**	**74.8**	**3.29**	**0.82**	**23 765**	**692**	**27.4**
Apache	8 863	3.80	0.77	485	426	83.6	3.66	0.94	1 217	107	17.2
Apache	1 750	3.53	0.59	154	38	86.4	2.65	0.68	550	-	41.6
Jicarilla Apache	852	3.55	0.69	58	42	69.0	3.23	0.80	105	6	20.3
Mescalero Apache	1 045	3.58	0.63	72	61	79.7	3.50	0.79	125	18	6.7
Payson Tonto Apache	47	3.69	0.73	-	-	64.1	1.63	0.65	6	-	75.0
San Carlos Apache	2 256	4.18	0.89	99	175	85.0	4.41	1.06	160	45	7.5
White Mountain Apache	2 802	3.87	0.89	100	110	88.2	4.17	1.18	263	38	7.1
Arapahoe	1 277	4.32	0.86	68	63	71.5	3.54	0.87	294	2	19.9
Arapahoe	229	3.33	0.63	11	13	71.2	3.48	0.95	114	-	44.8
Northern Arapahoe	1 040	4.45	0.89	57	50	71.7	3.56	0.85	177	2	11.4
Assiniboine	1 009	3.14	0.57	54	30	83.7	3.45	0.74	184	4	13.4
Assiniboine	571	2.95	0.52	37	15	86.4	3.47	0.75	114	4	15.6
Fort Belknap Assiniboine	335	3.57	0.68	16	13	77.2	3.45	0.73	58	-	5.5
Fort Peck Assiniboine	103	2.79	0.47	1	2	88.7	3.30	0.77	12	-	28.0
Assiniboine Sioux	380	3.06	0.53	17	21	90.4	3.21	0.68	97	-	13.8
Assiniboine Sioux	283	2.93	0.53	17	17	89.0	2.69	0.60	81	-	21.1
Fort Peck Assiniboine and Sioux	97	3.95	0.51	-	4	100.0	4.18	0.81	16	-	-
Blackfeet	3 703	3.57	0.66	235	154	72.3	3.16	0.69	670	6	13.5
Canadian and Latin American	2 955	4.11	0.78	199	88	77.1	3.14	0.95	547	18	40.2
Canadian Indian	83	2.87	0.46	7	2	76.9	1.09	0.37	9	-	70.5
Mexican American Indian	2 005	4.47	0.91	163	26	76.1	3.46	1.10	383	8	35.8
South American Indian	192	3.86	0.65	10	-	72.2	2.21	0.68	35	-	37.9
Spanish American Indian	601	3.24	0.56	19	60	79.5	2.72	0.70	100	6	57.3
Chemehuevi	105	3.16	0.49	-	28	88.9	2.67	0.45	5	10	-
Cherokee	5 784	2.83	0.47	545	163	74.6	2.45	0.59	1 250	27	35.6
Cherokee	5 413	2.82	0.47	517	163	73.3	2.47	0.60	1 176	27	35.8
Western Cherokee	173	3.13	0.49	15	-	90.7	1.72	0.37	54	-	35.4
Cheyenne	1 395	3.52	0.66	67	45	77.0	3.69	0.88	292	3	20.8
Cheyenne	187	2.48	0.45	26	2	64.0	2.94	0.71	40	-	38.6
Northern Cheyenne	1 200	3.70	0.69	41	43	78.8	3.80	0.91	250	3	18.0
Cheyenne-Arapaho	73	2.57	0.49	2	-	71.4	3.62	0.90	19	-	-
Chickasaw	291	2.78	0.47	52	9	78.7	3.02	0.67	43	3	35.9
Chippewa	2 390	2.93	0.49	201	69	78.4	2.45	0.57	582	-	33.0
Chippewa	1 278	2.99	0.50	93	44	74.4	2.18	0.53	282	-	44.9
Little Shell Chippewa	367	2.80	0.44	32	10	89.0	2.67	0.58	115	-	9.7
Turtle Mountain Band	391	3.19	0.53	31	11	77.6	3.09	0.76	96	-	19.9
Choctaw	1 535	2.63	0.47	174	36	79.6	2.52	0.61	296	-	44.7
Choctaw	1 134	2.84	0.49	111	13	78.1	2.59	0.61	250	-	44.2
Oklahoma Choctaw	340	2.19	0.41	58	23	79.9	1.91	0.60	33	-	46.9
Coeur D'Alene	331	3.20	0.53	30	10	84.0	3.20	0.60	43	-	12.3
Colorado River Indian	468	3.77	0.69	18	29	81.9	3.02	0.70	84	-	13.3
Colville	152	3.53	0.58	24	-	68.1	2.21	0.56	29	-	8.6
Comanche	338	3.56	0.61	11	4	92.9	2.33	0.55	123	-	35.3
Comanche	338	3.56	0.61	11	4	92.9	2.33	0.55	123	-	35.3
Cree	167	3.07	0.55	10	2	60.3	2.94	0.72	33	-	33.0
Creek	456	2.43	0.41	79	7	78.2	2.40	0.57	110	-	29.3
Muscogee Creek Nation	451	2.45	0.41	79	7	77.8	2.40	0.57	110	-	29.3
Crow	1 766	4.08	0.79	97	171	76.9	3.48	0.76	319	3	15.8
Delaware	219	2.14	0.35	38	-	77.4	2.39	0.51	33	-	43.9
Delaware	173	1.84	0.29	22	-	86.7	2.09	0.44	26	-	42.6
Gros Ventres	718	3.56	0.61	34	34	76.5	3.28	0.75	143	2	20.8
Gros Ventres	318	3.25	0.55	30	13	71.0	2.95	0.75	89	2	32.8
Fort Belknap Gros Ventres	400	3.75	0.65	4	21	80.0	3.61	0.75	54	-	9.2
Iroquois	759	3.22	0.53	40	8	74.5	2.12	0.53	198	-	40.8
Mohawk	256	3.44	0.54	14	2	92.1	1.83	0.47	71	-	66.4
Kiowa	169	4.34	0.71	21	-	100.0	3.19	0.77	56	-	47.7
Kiowa	160	4.34	0.71	21	-	100.0	2.93	0.72	56	-	52.0
Kootenai	253	3.45	0.64	13	-	72.3	3.04	0.68	51	-	6.7
Miami	109	2.01	0.41	-	-	47.7	1.83	0.42	2	-	34.8
Navajo	67 614	3.79	1.00	4 183	4 657	68.9	3.62	0.96	8 699	314	28.5
Nez Perce	830	3.17	0.54	40	42	82.8	2.91	0.65	110	1	10.9
Osage	214	3.29	0.50	12	8	72.7	1.89	0.49	38	-	45.1
Paiute	1 972	2.99	0.54	81	79	83.6	3.00	0.67	253	-	23.1
Paiute	780	3.23	0.55	51	29	76.3	2.98	0.68	129	-	27.1
Pyramid Lake	479	3.02	0.55	5	19	89.9	2.90	0.56	57	-	14.9
Walker River	286	2.46	0.47	11	18	94.2	2.87	0.80	3	-	41.9
Yerington Paiute	176	2.97	0.52	8	6	95.1	2.40	0.49	32	-	-
Paiute-Shoshone	890	2.86	0.57	24	34	85.6	3.11	0.67	127	2	14.1
Fallon	215	2.88	0.52	7	6	95.5	2.92	0.74	19	-	-
Fort McDermitt Paiute and Shoshone Tribes	139	2.91	0.68	13	10	81.8	2.08	0.50	21	-	-
Shoshone Paiute	500	2.75	0.56	4	18	84.4	3.40	0.69	79	2	17.5
Pawnee	144	3.13	0.46	-	8	80.2	1.81	0.49	45	-	56.9
Pawnee	144	3.13	0.46	-	8	80.2	1.81	0.49	45	-	56.9
Pima	1 573	3.95	0.74	76	37	82.2	3.36	0.83	338	13	38.6
Gila River Indian Community	359	3.48	0.64	27	-	76.9	3.22	0.77	64	-	35.6
Pima	660	3.32	0.66	26	3	77.9	3.26	0.87	221	13	48.6
Salt River Pima-Maricopa	549	4.50	0.81	23	34	86.5	3.82	0.83	53	-	15.9
Potawatomi	400	2.50	0.41	34	18	78.4	2.34	0.60	71	-	23.5
Potawatomi	295	2.41	0.40	30	9	75.1	2.19	0.54	62	-	22.0
Pueblo	13 899	3.80	0.74	554	1 990	81.9	3.06	0.77	1 472	72	32.8
Acoma	976	4.26	0.83	54	153	73.4	2.66	0.78	103	-	31.5
Cochiti	272	3.65	0.67	-	26	86.1	3.24	0.64	38	5	22.4
Hopi	2 505	3.84	0.80	52	378	76.9	3.14	0.83	437	36	38.4
Isleta	1 140	2.94	0.56	34	193	85.1	2.66	0.69	59	-	26.2
Jemez	630	4.15	0.81	26	134	88.3	2.46	0.82	44	-	47.7
Laguna	1 608	3.62	0.70	55	219	82.9	3.13	0.75	180	14	37.2
Nambe	187	3.33	0.58	25	-	89.7	0.86	0.17	8	-	-
Picuris	78	3.22	0.62	-	6	83.3	3.22	0.73	6	-	33.3
Pojoaque	77	2.56	0.44	4	2	86.0	2.63	0.61	3	-	22.2
Pueblo	190	2.46	0.44	14	14	79.8	2.45	0.56	25	-	31.9
San Felipe	521	5.24	1.00	75	94	80.6	2.29	0.54	35	-	52.9

Table 36. **Owner and Renter Household Characteristics of Housing Units With an American Indian and Alaska Native Householder for Selected American Indian and Alaska Native Tribes (One Tribe Reported): 2000**—Con.

[Data based on a sample (except Tables 79 and 80). For information on confidentiality protection, coverage, sampling error, and nonsampling error, see Appendix G. Tribes are shown if respondents reported only one tribe or as American Indian or Alaska Native only and met the specified threshold. For more information, see "How to Use This Census Report"]

Region Division	Occupied housing units	Owner-occupied housing units: Average household size	Owner-occupied: Occupants per room	Owner-occupied: Year householder moved into unit: 1999 to March 2000	Owner-occupied: Year householder moved into unit: 1969 or earlier	Owner-occupied: Percent 1 unit, detached or attached	Renter-occupied housing units: Average household size	Renter-occupied: Occupants per room	Renter-occupied: Year householder moved into unit: 1999 to March 2000	Renter-occupied: Year householder moved into unit: 1969 or earlier	Renter-occupied: Percent 5 or more units in structure
Mountain Division—Con.											
American Indian and Alaska Native—Con.											
American Indian—Con.											
Pueblo—Con.											
San Ildefonso	190	2.53	0.47	-	13	92.9	4.18	0.78	20	-	-
San Juan Pueblo	441	3.21	0.60	23	33	78.0	3.31	0.77	39	7	19.7
Sandia	120	3.08	0.51	4	18	85.2	2.00	0.62	9	-	75.0
Santa Ana	158	3.45	0.61	24	21	81.4	1.83	0.41	12	-	33.3
Santa Clara	376	2.80	0.59	12	58	91.0	2.77	0.65	6	-	13.3
Santo Domingo	706	5.49	1.10	26	144	84.5	3.25	0.91	47	-	40.8
Taos	638	2.81	0.62	18	117	92.8	2.54	0.71	34	-	30.6
Tesuque	161	2.98	0.55	3	19	97.1	2.64	0.78	9	-	-
Tewa	190	3.28	0.65	8	8	76.7	2.46	0.57	38	-	44.3
Zia	198	4.25	0.78	-	29	86.5	1.67	0.60	38	-	72.1
Zuni	2 124	4.32	0.79	80	249	75.9	3.73	0.89	243	10	23.1
Rocky Boy's Chippewa Cree	1 235	3.21	0.59	29	20	77.9	3.57	0.81	326	3	21.6
Salish	900	3.06	0.51	39	45	81.2	2.62	0.56	140	3	11.6
Salish and Kootenai	1 057	3.10	0.51	34	39	83.9	3.13	0.67	218	3	5.3
Salish and Kootenai	1 057	3.10	0.51	34	39	83.9	3.13	0.67	218	3	5.3
Seminole	148	2.32	0.42	15	6	73.7	2.71	0.55	54	-	33.0
Seminole	127	2.24	0.42	15	-	66.7	2.65	0.53	54	-	25.6
Shoshone	1 923	2.84	0.54	150	93	76.9	2.98	0.65	328	13	14.1
Goshute	61	2.70	0.55	3	-	65.2	4.87	0.87	12	-	26.3
Shoshone	1 592	2.78	0.53	139	85	77.0	2.83	0.62	272	13	14.9
Shoshone-Bannock Tribes of the Fort Hall Reservation	1 325	3.36	0.64	131	92	68.4	3.83	0.88	152	4	6.3
Sioux	4 268	3.37	0.57	296	130	80.3	3.21	0.73	1 039	11	24.8
Cheyenne River Sioux	206	2.48	0.44	15	8	88.5	2.67	0.63	55	-	25.5
Fort Peck Sioux	505	3.42	0.65	47	19	83.0	3.92	0.81	75	-	7.6
Oglala Sioux	585	2.77	0.44	10	13	62.3	2.89	0.66	178	-	30.5
Rosebud Sioux	293	3.33	0.51	27	14	93.0	3.63	0.95	94	-	29.3
Sioux	1 560	3.35	0.58	91	67	81.4	3.43	0.77	301	-	22.5
Standing Rock Sioux	242	4.15	0.76	17	9	74.2	4.75	0.94	35	-	30.8
Teton Sioux	405	4.44	0.68	44	-	71.8	2.45	0.57	167	-	29.3
Te-Moak Tribes of Western Shoshone Indians of Nevada	274	3.44	0.72	11	5	84.7	2.55	0.59	60	3	33.1
Te-Moak Tribes of Western Shoshone Indians	272	3.44	0.72	11	5	84.5	2.55	0.59	60	3	33.1
Three Affiliated Tribes of North Dakota (Fort Bethold)	58	2.33	0.40	2	-	100.0	4.45	1.20	20	-	45.2
Tohono O'Odham	4 273	3.99	0.93	245	302	84.6	3.19	0.85	533	34	27.9
Ak-Chin	166	3.04	0.72	20	26	96.7	4.09	0.93	13	5	23.3
Tohono O'Odham	4 107	4.04	0.95	225	276	84.0	3.17	0.85	520	29	28.0
Ute	2 212	3.25	0.61	127	178	81.8	2.88	0.67	409	5	21.4
Southern Ute	408	3.35	0.58	18	33	84.3	2.29	0.63	84	-	36.9
Uintah Ute	233	3.45	0.64	8	14	82.6	3.34	0.78	35	-	12.4
Ute	1 048	3.17	0.59	85	74	81.3	2.86	0.61	202	-	21.2
Ute Mountain	523	3.24	0.67	16	57	80.3	3.20	0.80	88	5	13.7
Washoe	333	3.15	0.57	12	21	87.3	2.36	0.60	31	-	27.4
Washoe	333	3.15	0.57	12	21	87.3	2.36	0.60	31	-	27.4
Yakama	34	2.94	0.55	-	-	100.0	3.12	0.65	14	-	-
Yaqui	2 735	4.80	0.90	94	144	86.6	3.43	0.85	426	-	27.7
Pascua Yaqui	810	5.10	0.96	24	38	91.2	4.03	1.05	152	-	40.4
Yaqui	1 907	4.67	0.86	70	106	84.1	3.23	0.78	274	-	23.4
Yavapai Apache	197	2.89	0.77	4	6	81.8	3.83	1.03	28	-	27.6
Yuman	1 513	3.70	0.78	61	34	85.3	3.59	0.91	237	3	24.3
Cocopah Tribe of Arizona	239	3.15	0.68	23	-	73.9	3.62	0.94	66	-	11.3
Fort Mojave Indian Tribe of Arizona	259	3.76	0.70	6	9	69.7	3.74	0.85	52	-	23.5
Havasupai	158	3.11	1.25	17	5	92.3	4.01	1.21	6	3	12.9
Hualapai	358	4.08	0.96	2	6	86.5	3.51	0.91	23	-	11.2
Quechan	145	4.28	1.00	-	4	74.0	3.27	0.84	74	-	75.8
Yavapai-Prescott Tribe of the Yavapai Reservation	311	3.80	0.66	13	7	94.9	3.52	0.86	14	-	36.4
Alaska Native	**833**	**3.26**	**0.54**	**103**	**3**	**78.2**	**2.24**	**0.56**	**265**	**-**	**43.8**
Alaskan Athabascan	78	2.73	0.44	10	-	85.5	1.52	0.36	9	-	26.1
Aleut	91	3.60	0.71	18	-	95.0	1.37	0.36	37	-	62.7
Tlingit-Haida	190	3.85	0.52	6	3	87.5	2.68	0.72	58	-	54.9
Tlingit	125	4.04	0.51	6	3	78.4	2.64	0.67	41	-	50.0
Pacific Division	**15 732 831**	**2.87**	**0.48**	**1 018 184**	**1 008 992**	**87.4**	**2.68**	**0.73**	**2 429 152**	**67 080**	**47.7**
American Indian and Alaska Native	**167 697**	**3.34**	**0.62**	**9 056**	**6 440**	**84.0**	**3.00**	**0.79**	**34 407**	**769**	**35.7**
American Indian	**108 579**	**3.24**	**0.58**	**5 924**	**4 174**	**82.9**	**2.98**	**0.76**	**21 954**	**484**	**33.3**
Apache	4 078	2.99	0.55	277	128	83.3	2.80	0.75	823	11	33.6
Apache	3 290	3.01	0.55	230	89	84.7	2.79	0.76	665	11	33.9
Chiricahua	206	2.90	0.52	6	-	63.4	2.96	0.69	64	-	34.8
Mescalero Apache	361	3.15	0.59	25	20	83.2	2.53	0.64	24	-	19.3
Arapahoe	168	2.64	0.45	26	-	71.3	4.70	1.78	25	-	52.7
Arapahoe	118	2.55	0.44	26	-	70.7	4.50	2.09	10	-	65.4
Assiniboine	178	2.36	0.42	-	13	67.7	3.45	0.87	17	-	37.8
Assiniboine	178	2.36	0.42	-	13	67.7	3.45	0.87	17	-	37.8
Blackfeet	2 141	2.97	0.50	82	71	86.4	3.06	0.74	527	-	35.7
Cahuilla	647	2.82	0.50	52	35	81.4	3.45	0.84	122	2	19.6
Cahuilla	251	3.15	0.61	11	2	69.7	4.18	1.04	48	-	18.6
Morongo Band of Cahuilla Mission Indians	277	2.72	0.45	38	21	86.1	3.13	0.71	47	-	15.7
California Tribes	237	3.91	0.77	-	8	67.0	3.65	0.73	59	6	15.7
Yuki	78	4.43	0.86	-	8	71.7	4.94	1.01	18	-	43.8
Canadian and Latin American	12 158	4.57	0.97	622	282	85.3	4.08	1.35	2 430	49	41.5
Canadian Indian	378	2.84	0.46	39	-	87.1	1.99	0.62	67	-	38.7
Central American Indian	424	4.75	1.11	22	6	96.7	3.73	1.73	72	-	44.7
Mexican American Indian	9 930	4.87	1.05	523	196	85.2	4.24	1.42	2 024	29	42.3
South American Indian	461	3.41	0.71	20	13	73.1	3.76	1.10	118	4	39.6
Spanish American Indian	871	3.23	0.67	18	57	85.5	3.11	0.82	123	13	35.0
Chehalis	144	3.71	0.65	4	11	81.4	3.23	0.71	35	-	10.8
Chemakuan	164	3.34	0.63	9	3	88.2	3.64	0.82	11	-	-

Table 36. **Owner and Renter Household Characteristics of Housing Units With an American Indian and Alaska Native Householder for Selected American Indian and Alaska Native Tribes (One Tribe Reported): 2000**—Con.

[Data based on a sample (except Tables 79 and 80). For information on confidentiality protection, coverage, sampling error, and nonsampling error, see Appendix G. Tribes are shown if respondents reported only one tribe or as American Indian or Alaska Native only and met the specified threshold. For more information, see "How to Use This Census Report"]

Region Division	Occupied housing units	Owner-occupied housing units: Average household size	Owner-occupied housing units: Occupants per room	Owner-occupied housing units: Year householder moved into unit: 1999 to March 2000	Owner-occupied housing units: Year householder moved into unit: 1969 or earlier	Owner-occupied housing units: Percent 1 unit, detached or attached	Renter-occupied housing units: Average household size	Renter-occupied housing units: Occupants per room	Renter-occupied housing units: Year householder moved into unit: 1999 to March 2000	Renter-occupied housing units: Year householder moved into unit: 1969 or earlier	Renter-occupied housing units: Percent 5 or more units in structure
Pacific Division—Con.											
American Indian and Alaska Native—Con.											
American Indian—Con.											
Chemakuan—Con.											
Quileute	121	3.49	0.68	7	3	84.5	2.50	0.64	9	-	-
Chemehuevi	159	2.85	0.50	5	11	80.9	4.51	1.13	13	-	51.4
Cherokee	15 113	2.85	0.48	944	554	82.9	2.47	0.59	3 340	55	34.8
Cherokee	14 275	2.84	0.48	845	535	82.9	2.48	0.60	3 208	55	35.0
Western Cherokee	462	2.86	0.46	56	17	85.4	1.99	0.48	73	-	38.5
Cheyenne	344	3.00	0.53	11	7	79.3	2.32	0.65	74	4	47.9
Cheyenne	241	2.53	0.49	8	7	76.7	1.94	0.52	56	-	38.7
Northern Cheyenne	82	4.12	0.60	3	-	93.0	3.85	1.28	18	4	84.6
Chickasaw	944	3.31	0.57	59	37	87.5	2.43	0.59	210	-	27.1
Chinook	258	2.65	0.45	15	16	91.0	2.30	0.63	34	-	43.8
Chinook	243	2.66	0.44	15	16	93.5	2.36	0.61	27	-	47.9
Chippewa	3 136	2.74	0.46	205	88	82.6	2.59	0.63	783	11	41.3
Chippewa	2 002	2.74	0.46	121	77	82.0	2.63	0.66	549	11	43.5
Sault Ste. Marie Chippewa	116	2.06	0.33	13	4	87.3	1.76	0.40	20	-	26.7
Turtle Mountain Band	437	3.15	0.49	26	7	88.2	3.29	0.68	90	-	24.9
Choctaw	3 975	2.73	0.47	295	123	84.9	2.63	0.65	745	14	29.9
Choctaw	3 360	2.75	0.48	242	83	85.6	2.64	0.65	655	14	30.0
Oklahoma Choctaw	582	2.64	0.43	53	40	82.1	2.54	0.62	80	-	25.2
Chumash	1 051	3.01	0.55	90	65	85.0	2.71	0.74	143	6	41.2
Chumash	1 003	3.00	0.55	66	65	84.3	2.70	0.73	143	6	42.1
Coeur D'Alene	183	3.19	0.54	25	-	75.0	2.24	0.49	64	-	32.4
Colville	2 569	3.32	0.57	107	103	72.3	2.82	0.65	511	-	23.6
Comanche	656	3.38	0.58	54	22	81.3	2.80	0.71	78	-	39.8
Comanche	656	3.38	0.58	54	22	81.3	2.80	0.71	78	-	39.8
Confederated Tribes of the Siletz Reservation	469	2.90	0.49	27	10	77.9	2.63	0.63	99	-	26.4
Coquille	117	2.37	0.34	-	6	85.0	3.51	1.06	25	-	22.8
Costanoan	381	3.28	0.58	15	7	90.3	3.48	0.87	42	10	27.7
Cowlitz	439	3.04	0.46	40	26	87.1	3.29	0.63	37	-	15.6
Cree	250	3.43	0.53	6	-	93.3	2.16	0.59	89	-	58.0
Creek	1 095	2.59	0.44	46	46	85.2	2.71	0.66	166	6	41.7
Muscogee Creek Nation	1 045	2.59	0.44	38	46	85.6	2.68	0.65	166	-	41.7
Crow	159	3.21	0.50	6	-	79.0	2.39	0.51	59	7	45.4
Cupeno	151	4.29	0.71	18	9	87.9	3.52	0.89	-	2	32.7
Cupeno	72	3.84	0.71	-	9	78.2	3.41	0.59	-	2	-
Delaware	426	3.03	0.49	35	14	83.8	2.19	0.51	85	-	36.0
Delaware	377	2.93	0.48	35	14	81.7	2.18	0.50	72	-	35.4
Diegueno	1 013	3.17	0.55	41	62	81.1	2.82	0.72	121	2	29.0
Barona Group of Capitan Grande Band	84	3.91	0.65	2	2	94.7	2.56	0.43	-	-	-
Diegueno	405	3.10	0.51	12	20	76.9	2.62	0.71	68	-	36.0
Mesa Grande Band of Diegueno Mission Indians	84	2.65	0.55	-	11	80.0	3.70	0.96	22	-	26.6
San Pasqual Band of Diegueno Mission Indians	176	3.54	0.60	10	19	83.5	2.31	0.61	21	-	22.4
Santa Ysabel Band of Diegueno Mission Indians	68	2.59	0.56	3	4	64.1	2.59	0.66	-	-	58.6
Viejas (Baron Long) Group of Capitan Grande Band	64	2.50	0.49	-	4	80.0	2.71	0.53	10	2	-
Gabrieleno	272	3.54	0.64	2	38	80.8	2.90	0.69	39	-	38.1
Grand Ronde	644	3.68	0.63	67	21	65.2	2.45	0.62	139	-	32.8
Gros Ventres	128	3.05	0.45	12	8	86.4	3.94	0.72	15	-	12.9
Gros Ventres	116	3.05	0.45	12	8	86.4	4.28	0.74	15	-	16.0
Hoopa	777	3.16	0.60	49	51	74.6	2.82	0.70	101	5	27.1
Hoopa Valley Tribe	777	3.16	0.60	49	51	74.6	2.82	0.70	101	5	27.1
Iroquois	1 390	2.92	0.49	50	62	84.7	2.24	0.53	244	10	34.1
Iroquois	262	2.77	0.50	22	-	74.0	2.71	0.54	22	-	25.9
Mohawk	378	2.78	0.48	9	15	87.2	2.26	0.64	87	-	42.9
Oneida Nation of New York	228	2.30	0.41	-	10	89.9	1.97	0.46	69	-	33.3
Seneca	184	3.14	0.50	4	9	79.8	2.45	0.53	31	-	27.7
Juaneno (Acjachemem)	623	3.99	0.71	24	56	79.1	3.08	0.65	68	8	34.1
Kalispel Indian Community	57	4.08	0.71	2	4	92.0	2.94	0.86	19	-	34.4
Karuk Tribe of California	1 043	2.48	0.47	36	49	68.9	2.68	0.66	127	-	16.5
Kickapoo	121	3.77	0.64	11	5	92.9	2.23	0.52	37	-	64.6
Kickapoo	115	3.77	0.64	11	5	92.9	2.03	0.51	37	-	71.2
Kiowa	159	3.33	0.63	7	7	91.8	2.67	0.62	25	-	53.1
Kiowa	148	3.33	0.63	7	7	91.8	2.40	0.62	25	-	59.8
Klamath	772	3.11	0.57	53	36	83.7	3.01	0.67	272	-	29.4
Luiseno	1 263	3.24	0.58	105	85	82.3	3.02	0.72	115	4	41.4
La Jolla Band of Luiseno Mission Indians	108	2.33	0.61	3	10	78.8	2.86	0.95	18	-	46.4
Luiseno	483	3.44	0.61	19	36	78.1	2.98	0.75	56	-	48.4
Pala Band of Luiseno Mission Indians	133	3.35	0.58	9	8	88.2	2.58	0.58	-	-	38.7
Pechanga Band of Luiseno Mission Indians	187	2.69	0.50	43	2	87.9	2.57	0.61	34	-	31.7
Soboba	188	3.78	0.61	28	8	87.1	2.59	0.55	-	4	-
Rincon Band of Luiseno Mission Indians	69	3.09	0.60	-	-	100.0	3.97	0.77	2	-	58.3
Lumbee	268	2.86	0.54	40	-	77.4	2.81	0.61	26	-	22.0
Lummi	907	3.90	0.66	52	57	79.9	3.08	0.75	134	4	28.2
Maidu	639	2.58	0.52	34	13	76.0	2.96	0.69	124	10	16.5
Maidu	512	2.68	0.55	14	7	69.8	2.98	0.67	106	10	12.9
Makah	516	2.62	0.46	23	15	71.6	2.98	0.64	89	2	2.8
Mission Indians	396	3.18	0.58	12	35	78.4	1.64	0.44	67	3	29.5
Mission Indians	323	2.98	0.57	6	18	70.8	1.62	0.44	67	3	31.2
Me-Wuk	851	3.05	0.62	60	63	82.3	2.66	0.64	156	1	20.0
Me-Wuk	843	3.06	0.63	60	63	82.2	2.68	0.65	156	1	20.3
Modoc	167	2.36	0.55	13	8	80.2	2.32	0.45	41	-	34.6
Modoc	160	2.41	0.53	13	8	78.5	2.32	0.45	41	-	34.6
Mono	520	2.98	0.57	36	35	72.5	3.04	0.75	136	10	19.7
Mono	484	3.01	0.58	36	35	71.6	3.01	0.74	125	10	19.3
Navajo	2 885	3.38	0.60	140	96	90.9	2.87	0.78	754	11	39.5
Nez Perce	467	3.17	0.57	20	17	78.5	2.73	0.72	162	6	20.4
Nomlaki	148	3.62	0.69	-	-	77.4	2.94	0.68	12	9	21.1

Table 36. **Owner and Renter Household Characteristics of Housing Units With an American Indian and Alaska Native Householder for Selected American Indian and Alaska Native Tribes (One Tribe Reported): 2000**—Con.

[Data based on a sample (except Tables 79 and 80). For information on confidentiality protection, coverage, sampling error, and nonsampling error, see Appendix G. Tribes are shown if respondents reported only one tribe or as American Indian or Alaska Native only and met the specified threshold. For more information, see "How to Use This Census Report"]

Region Division	Occupied housing units	Owner-occupied housing units: Average household size	Occupants per room	Year householder moved into unit: 1999 to March 2000	1969 or earlier	Percent 1 unit, detached or attached	Renter-occupied housing units: Average household size	Occupants per room	Year householder moved into unit: 1999 to March 2000	1969 or earlier	Percent 5 or more units in structure
Pacific Division—Con.											
American Indian and Alaska Native—Con.											
American Indian—Con.											
Nomlaki—Con.											
Nomlaki	130	3.62	0.69	-	-	77.4	3.17	0.72	7	9	14.3
Osage	494	2.98	0.51	24	6	88.4	2.23	0.56	87	4	23.7
Ottawa	187	2.98	0.50	8	4	68.1	2.93	0.68	46	-	72.1
Ottawa	126	2.93	0.48	6	-	67.1	3.13	0.69	38	-	64.2
Paiute	1 359	2.90	0.54	74	59	84.1	2.62	0.64	266	9	18.8
Burns Paiute Tribe	53	3.44	0.66	12	-	38.2	2.63	0.66	13	-	-
Paiute	1 157	2.94	0.56	59	55	84.7	2.48	0.62	240	9	17.9
Paiute-Shoshone	231	2.52	0.46	5	4	78.0	2.54	0.63	63	-	9.1
Shoshone Paiute	166	2.40	0.43	3	4	78.7	2.44	0.58	47	-	12.5
Pima	313	3.08	0.59	7	21	77.2	3.44	0.76	67	13	25.0
Pima	273	2.81	0.53	7	21	83.9	3.23	0.67	53	13	21.1
Pit River	441	2.95	0.56	31	17	78.3	3.59	0.96	63	3	31.2
Pit River Tribe of California	419	2.70	0.52	31	17	75.7	3.59	0.96	63	3	31.2
Pomo	1 326	3.29	0.65	19	81	74.3	3.62	0.86	311	21	26.1
Pomo	911	3.08	0.62	13	64	72.3	3.56	0.84	230	17	25.1
Potawatomi	800	2.76	0.47	47	16	87.3	2.62	0.59	176	-	46.9
Citizen Potawatomi Nation	144	2.82	0.46	11	6	92.8	3.88	0.72	3	-	-
Potawatomi	624	2.72	0.47	36	10	84.2	2.50	0.57	166	-	53.1
Pueblo	1 701	3.36	0.57	117	56	90.3	2.73	0.71	359	11	41.5
Acoma	75	9.04	1.72	-	-	100.0	2.81	0.80	34	-	37.5
Hopi	382	3.38	0.64	24	-	80.5	3.13	0.74	76	-	32.3
Laguna	189	2.04	0.31	13	-	100.0	2.77	0.69	34	-	25.2
Pueblo	333	3.53	0.52	20	8	90.3	2.64	0.63	66	9	53.0
Ysleta Del Sur Pueblo of Texas	141	2.77	0.46	14	16	92.4	2.83	0.74	20	-	24.0
Puget Sound Salish	3 064	3.43	0.59	183	120	82.1	3.14	0.73	593	18	27.5
Muckleshoot	371	3.71	0.59	45	8	74.1	4.55	0.95	79	-	29.6
Nisqually	129	3.81	0.68	-	7	96.1	2.33	0.48	20	-	15.4
Nooksack	237	3.65	0.66	2	3	67.3	3.17	0.77	37	-	40.2
Puyallup	289	3.35	0.55	6	11	83.9	3.52	0.79	67	-	50.3
Skokomish	220	3.02	0.59	18	5	87.7	3.32	0.84	32	2	8.8
Snohomish	186	2.58	0.42	18	9	87.6	2.00	0.57	47	-	43.8
Squaxin Island	202	3.52	0.57	7	19	97.2	2.88	0.73	26	-	15.8
Suquamish	185	3.71	0.63	1	6	83.3	2.51	0.55	45	-	32.7
Swinomish	166	3.64	0.68	12	2	88.0	3.58	0.76	9	-	-
Tulalip	558	3.96	0.69	29	35	72.5	3.08	0.72	83	9	18.7
Upper Skagit	138	4.17	0.70	22	2	85.9	2.48	0.68	44	-	61.2
Quinault	699	3.60	0.61	33	22	81.9	3.28	0.74	134	2	30.9
Rocky Boy's Chippewa Cree	179	3.49	0.61	17	2	85.9	2.63	0.66	48	-	49.1
Round Valley	79	3.37	0.60	-	3	55.8	3.00	0.67	23	-	22.2
Salinan	153	3.42	0.68	8	8	90.6	1.67	0.57	12	-	16.9
Salish	337	2.60	0.40	26	17	86.0	3.30	0.75	110	2	29.6
Salish and Kootenai	207	2.98	0.48	15	9	100.0	3.34	0.80	32	-	33.3
Salish and Kootenai	207	2.98	0.48	15	9	100.0	3.34	0.80	32	-	33.3
Seminole	357	2.89	0.52	18	10	82.4	2.68	0.65	78	-	44.4
Seminole	341	2.86	0.52	14	10	82.1	2.75	0.66	66	-	40.1
Serrano	120	2.77	0.45	12	-	100.0	6.64	2.08	15	-	68.0
Serrano	106	2.73	0.47	7	-	100.0	6.64	2.08	15	-	68.0
Shasta	132	4.46	0.72	2	-	90.5	3.91	0.74	26	-	11.6
Shasta	124	4.46	0.72	2	-	90.5	3.66	0.69	19	-	13.1
Shawnee	283	2.38	0.34	11	13	90.1	2.11	0.48	40	-	19.1
Shawnee	188	2.40	0.33	11	13	100.0	1.89	0.42	19	-	21.8
Shoshone	486	2.47	0.46	18	37	72.4	2.73	0.72	30	-	36.6
Shoshone	400	2.73	0.48	18	26	81.7	2.68	0.69	30	-	34.2
Sioux	3 658	3.13	0.52	211	104	83.4	2.86	0.70	920	-	35.1
Cheyenne River Sioux	148	3.07	0.49	13	10	73.8	3.64	0.82	10	-	59.8
Oglala Sioux	491	4.11	0.76	28	4	88.0	2.87	0.66	142	-	34.1
Rosebud Sioux	236	3.13	0.53	6	-	45.6	1.95	0.48	50	-	42.9
Sioux	1 585	2.85	0.49	92	60	85.6	2.92	0.75	395	-	31.6
Standing Rock Sioux	162	3.80	0.60	-	-	73.2	3.44	0.79	21	-	25.3
Teton Sioux	457	2.94	0.44	44	8	80.6	2.33	0.58	145	-	41.4
Yankton Sioux	141	2.67	0.38	-	-	100.0	3.82	0.85	42	-	31.1
S'Klallam	681	3.31	0.59	33	44	75.4	2.37	0.62	54	2	33.8
Jamestown S'Klallam	101	3.03	0.54	9	-	68.7	1.82	0.67	19	-	61.8
Klallam	274	3.14	0.54	15	36	78.6	2.07	0.51	19	2	54.0
Lower Elwha Tribal Community	117	3.08	0.58	-	-	79.6	2.84	0.72	2	-	-
Port Gamble Klallam	161	3.83	0.67	7	8	69.7	3.31	0.88	14	-	-
Spokane	834	3.26	0.53	34	26	86.6	2.53	0.58	112	18	31.4
Tohono O'Odham	384	4.64	0.77	2	9	92.0	2.81	0.88	121	17	31.1
Tohono O'Odham	375	4.64	0.77	2	9	92.0	2.76	0.88	121	17	32.0
Tolowa	176	2.61	0.48	-	11	61.1	2.64	0.67	30	-	9.9
Tolowa	147	2.67	0.49	-	10	55.7	2.84	0.77	30	-	11.8
Umatilla	519	3.16	0.55	34	20	66.2	3.30	0.71	100	3	12.0
Umpqua	220	2.68	0.45	27	22	52.6	3.08	0.64	37	12	26.8
Cow Creek Umpqua	178	2.44	0.40	17	22	45.9	3.14	0.64	28	8	23.7
Ute	181	2.90	0.47	2	25	100.0	3.54	0.83	46	-	25.0
Ute	181	2.90	0.47	2	25	100.0	3.54	0.83	46	-	25.0
Wailaki	338	2.72	0.49	24	33	72.8	2.77	0.78	76	-	33.0
Warm Springs	723	4.25	0.74	36	30	81.9	3.45	0.81	92	4	16.9
Wascopum	87	3.49	0.62	5	12	80.9	2.11	0.53	3	-	47.4
Washoe	107	3.43	0.60	9	4	100.0	1.96	0.56	11	-	41.3
Washoe	107	3.43	0.60	9	4	100.0	1.96	0.56	11	-	41.3
Winnebago	148	2.94	0.52	11	22	97.2	1.67	0.49	28	-	59.2
Wintun	764	2.94	0.55	43	41	82.8	2.70	0.64	153	-	26.7
Wintun	749	2.94	0.55	43	41	82.8	2.74	0.64	141	-	27.7
Wiyot	164	3.00	0.56	10	8	80.7	2.33	0.60	44	-	27.6
Wiyot	137	3.01	0.55	4	8	80.8	2.08	0.54	32	-	35.6
Yakama	2 199	4.07	0.75	50	89	85.7	3.40	0.78	403	19	20.0
Yaqui	1 248	4.03	0.76	35	65	89.8	3.47	0.86	252	-	27.2
Pascua Yaqui	138	3.91	0.81	11	14	63.0	3.24	0.77	17	-	10.9

Table 36. **Owner and Renter Household Characteristics of Housing Units With an American Indian and Alaska Native Householder for Selected American Indian and Alaska Native Tribes (One Tribe Reported): 2000**—Con.

[Data based on a sample (except Tables 79 and 80). For information on confidentiality protection, coverage, sampling error, and nonsampling error, see Appendix G. Tribes are shown if respondents reported only one tribe or as American Indian or Alaska Native only and met the specified threshold. For more information, see "How to Use This Census Report"]

Region Division	Occupied housing units	Owner-occupied housing units: Average household size	Owner-occupied: Occupants per room	Owner-occupied: Year householder moved into unit: 1999 to March 2000	Owner-occupied: Year householder moved into unit: 1969 or earlier	Owner-occupied: Percent 1 unit, detached or attached	Renter-occupied housing units: Average household size	Renter-occupied: Occupants per room	Renter-occupied: Year householder moved into unit: 1999 to March 2000	Renter-occupied: Year householder moved into unit: 1969 or earlier	Renter-occupied: Percent 5 or more units in structure
Pacific Division—Con.											
American Indian and Alaska Native—Con.											
American Indian—Con.											
Yaqui—Con.											
Yaqui	1 110	4.05	0.76	24	51	94.9	3.49	0.87	235	-	28.4
Yokuts	835	3.90	0.65	9	46	86.3	3.76	0.87	180	3	14.1
Picayune Rancheria of Chukchansi Indians	231	3.43	0.57	-	19	81.3	3.56	0.88	38	-	13.0
Tachi	130	4.62	0.81	4	-	72.1	4.87	1.00	35	-	35.5
Tule River	184	3.57	0.53	5	18	84.6	3.96	0.89	32	-	3.8
Yokuts	271	4.43	0.81	-	9	98.5	3.33	0.77	67	3	12.1
Yuman	683	3.18	0.62	14	19	88.4	3.90	0.93	84	3	10.6
Fort Mojave Indian Tribe of Arizona	146	3.15	0.58	4	-	93.2	2.94	0.74	15	-	14.9
Quechan	461	3.10	0.61	4	14	86.2	3.92	0.90	45	3	8.8
Yurok	1 130	3.32	0.61	69	37	70.6	2.93	0.72	188	3	20.4
Yurok	1 130	3.32	0.61	69	37	70.6	2.93	0.72	188	3	20.4
Alaska Native	**25 153**	**3.55**	**0.76**	**1 241**	**1 097**	**87.9**	**2.74**	**0.78**	**4 759**	**53**	**38.3**
Alaskan Athabascan	4 323	3.11	0.72	229	157	86.7	2.54	0.77	939	17	39.8
Alaskan Athabascan	2 360	3.08	0.66	147	104	82.8	2.48	0.76	570	11	44.6
Allakaket Village	42	3.12	1.00	-	-	100.0	2.69	0.84	2	-	-
Doyon	286	3.15	0.71	26	18	85.1	2.20	0.70	50	-	20.0
Native Village of Fort Yukon	39	3.00	1.34	4	-	100.0	1.80	0.62	4	-	-
Holy Cross Village	29	3.70	1.47	3	-	100.0	8.00	3.20	1	-	-
Huslia Village	84	3.45	1.14	6	-	100.0	3.33	0.88	2	-	-
Kenaitze Indian Tribe	130	2.46	0.46	8	-	83.3	3.22	0.82	41	-	25.0
Koyukuk Native Village	63	2.13	1.24	-	-	100.0	2.32	1.22	10	-	25.8
Native Village of Minto	67	3.55	1.03	6	-	95.0	1.86	0.65	5	-	28.6
Nondalton Village	60	3.30	0.90	-	2	100.0	3.57	0.82	-	-	-
Nulato Village	92	3.95	1.41	3	-	97.6	3.72	0.93	2	-	12.0
Shageluk Native Village	42	3.88	0.99	-	4	84.4	3.70	1.03	2	-	-
Native Village of Tanacross	42	2.82	0.80	-	2	94.9	3.67	1.83	3	-	66.7
Village of Venetie	117	3.51	1.15	4	-	100.0	4.26	1.59	38	-	43.5
Aleut	1 825	2.87	0.51	110	97	76.8	2.45	0.66	402	-	39.9
Alutiiq Aleut	105	2.37	0.39	4	10	100.0	3.81	1.25	17	-	15.4
Alutiiq	66	2.51	0.42	4	10	100.0	1.54	0.67	7	-	-
Bristol Bay Aleut	180	3.43	0.72	10	11	95.9	2.64	0.65	17	-	24.2
Chugach Aleut	124	3.78	0.70	21	-	78.9	3.45	0.85	17	-	20.7
Eskimo Tribes	1 259	3.26	0.66	59	76	91.5	2.35	0.72	248	2	57.3
Eskimo	1 259	3.26	0.66	59	76	91.5	2.35	0.72	248	2	57.3
Eyak	120	2.63	0.47	2	4	59.2	2.65	0.86	24	-	16.3
Inupiat Eskimo	4 008	3.98	0.90	194	167	96.0	3.05	0.94	719	12	30.9
Native Village of Ambler	41	3.40	1.16	2	-	100.0	4.09	1.22	5	-	-
Arctic Slope Corporation	197	4.22	0.86	5	5	98.0	3.35	1.07	47	-	31.3
Native Village of Barrow Inupiat Traditional Government	48	5.36	1.06	-	8	100.0	4.50	1.04	2	2	16.7
Bering Straits Inupiat	205	2.92	0.53	-	13	100.0	2.09	0.84	53	-	65.4
Native Village of Brevig Mission	59	4.36	1.20	-	4	100.0	-	(X)	-	-	(X)
Native Village of Buckland	77	4.76	1.29	5	-	100.0	5.00	1.51	7	-	-
Native Village of Elim	83	4.40	1.05	7	-	100.0	3.66	0.96	21	-	-
Inupiaq	614	3.52	0.77	47	46	92.6	2.71	0.83	130	-	40.3
Inupiat	579	3.53	0.70	38	13	94.3	2.45	0.72	145	5	34.6
Native Village of Kiana	89	4.10	1.01	10	2	97.2	3.24	1.22	14	-	35.3
King Island Native Community	75	4.37	1.03	7	11	92.3	1.87	0.63	4	-	-
Native Village of Kivalina	66	5.73	1.58	4	-	100.0	3.73	1.52	2	-	-
Native Village of Kotzebue	49	4.68	0.90	-	2	100.0	3.48	1.06	14	-	33.3
Native Village of Koyuk	71	3.73	1.26	2	-	100.0	3.24	0.91	25	-	18.4
Kwiguk	46	4.36	1.51	-	2	100.0	6.50	1.63	-	-	-
Nana Inupiat	289	4.87	1.19	16	2	91.3	3.94	1.12	61	5	40.6
Native Village of Noatak	84	4.53	0.96	6	2	100.0	5.67	1.36	3	-	-
Nome Eskimo Community	209	3.47	0.78	7	16	84.6	3.15	1.07	39	-	44.2
Native Village of Point Hope	132	4.60	0.97	2	2	100.0	4.04	1.22	13	-	-
Native Village of Selawik	50	4.40	1.04	-	-	100.0	4.35	1.24	11	-	25.0
Native Village of Shaktoolik	55	4.26	0.85	9	-	100.0	2.90	0.79	1	-	-
Native Village of Shishmaref	124	4.11	1.10	6	4	100.0	3.09	1.05	15	-	22.9
Native Village of Shungnak	56	5.10	1.18	4	-	100.0	4.00	1.33	2	-	-
Native Village of Teller	48	2.88	0.81	2	4	87.9	4.93	1.32	6	-	-
Native Village of Unalakleet	215	3.24	0.76	4	18	100.0	3.89	1.16	38	-	26.0
Village of Wainwright	56	4.44	0.88	2	6	100.0	2.59	0.77	13	-	9.1
Village of White Mountain	106	3.03	0.71	2	2	100.0	2.97	0.84	16	-	11.4
Koniag Aleut	441	3.22	0.60	21	29	84.1	2.16	0.58	85	-	35.5
Koniag Aleut	173	3.13	0.55	17	9	65.3	1.49	0.47	41	-	63.9
Village of Old Harbor	75	3.08	0.64	-	11	100.0	2.19	0.53	12	-	-
Native Village of Port Lions	48	2.69	0.48	2	8	100.0	2.67	0.62	2	-	-
Sealaska	133	3.58	0.61	15	5	82.2	1.48	0.58	62	-	70.5
Sealaska	113	3.67	0.65	15	5	81.4	1.43	0.53	46	-	65.7
Siberian Eskimo	288	4.50	1.27	2	28	97.5	3.70	0.78	4	-	17.4
Native Village of Gambell	134	4.24	1.15	-	19	95.8	3.84	0.93	-	-	10.5
Native Village of Savoonga	150	4.66	1.36	2	9	98.6	4.25	0.85	-	-	-
Tlingit-Haida	4 314	2.99	0.54	194	171	73.2	2.59	0.68	958	8	45.7
Chilkat Indian Village (Kluckwan)	46	3.31	0.57	4	-	56.3	2.29	0.42	4	-	-
Haida	440	2.46	0.42	9	32	73.9	2.34	0.61	77	-	68.2
Hoonah Indian Association	64	3.50	0.64	2	6	100.0	2.75	0.69	4	-	10.0
Hydaburg Cooperative Association	68	3.04	0.55	5	12	91.3	2.45	0.42	5	-	13.6
Organized Village of Kake	105	2.77	0.50	16	8	72.7	3.68	0.63	13	-	-
Ketchikan Indian Corporation	187	2.65	0.55	6	19	65.0	2.88	0.93	84	-	46.5
Klawock Cooperative Association	76	3.82	0.78	4	-	69.1	2.90	0.54	17	-	-
Organized Village of Saxman	97	3.58	0.58	-	8	100.0	2.56	0.89	6	-	52.0
Sitka Tribe of Alaska	123	2.78	0.46	5	-	87.5	2.23	0.63	32	3	38.6
Tlingit	2 531	2.91	0.53	126	70	71.4	2.62	0.69	553	5	48.8
Tsimshian	694	3.21	0.56	19	40	87.2	2.33	0.58	127	1	51.6
Metlakatla Indian Community Annette Island Reserve	237	3.46	0.59	10	16	77.1	2.35	0.46	22	-	22.5
Tsimshian	411	3.06	0.52	8	24	93.2	2.26	0.63	101	-	62.7
Unangan Aleut	710	3.31	0.62	27	73	93.6	2.52	0.59	67	4	27.8

Table 36. **Owner and Renter Household Characteristics of Housing Units With an American Indian and Alaska Native Householder for Selected American Indian and Alaska Native Tribes (One Tribe Reported): 2000**—Con.

[Data based on a sample (except Tables 79 and 80). For information on confidentiality protection, coverage, sampling error, and nonsampling error, see Appendix G. Tribes are shown if respondents reported only one tribe or as American Indian or Alaska Native only and met the specified threshold. For more information, see "How to Use This Census Report"]

Region Division	Occupied housing units	Owner-occupied housing units					Renter-occupied housing units				
		Average household size	Occupants per room	Year householder moved into unit		Percent 1 unit, detached or attached	Average household size	Occupants per room	Year householder moved into unit		Percent 5 or more units in structure
				1999 to March 2000	1969 or earlier				1999 to March 2000	1969 or earlier	
Pacific Division—Con.											
American Indian and Alaska Native—Con.											
Alaska Native—Con.											
Unangan Aleut—Con.											
Aleut Corporation	118	3.33	0.64	4	8	88.9	2.49	0.54	20	2	-
King Cove	96	3.58	0.58	6	8	97.3	2.95	0.64	6	-	9.1
Qagan Tayagungin Tribe of Sand Point Village	83	3.26	0.64	-	4	91.4	2.23	0.57	-	-	46.2
Saint Paul	141	3.69	0.72	6	28	97.8	2.27	0.64	15	-	38.5
South Naknek Village	55	2.94	0.64	-	2	100.0	2.40	0.58	15	2	45.0
Yup'ik	4 859	4.35	1.15	260	156	96.3	3.42	1.03	662	4	22.6
Akiachak Native Community	113	4.65	1.46	10	2	94.1	5.82	1.73	-	-	-
Village of Alakanuk	142	4.97	1.46	9	6	100.0	4.51	1.49	14	-	-
Algaaciq Native Village (St. Mary's)	73	4.21	0.89	2	-	100.0	3.26	0.78	-	-	-
Village of Aniak	63	4.08	1.15	2	-	96.0	3.77	0.84	10	-	61.5
Asa'carsarmiut Tribe	145	4.49	1.26	7	-	97.8	4.00	1.19	13	-	-
Bristol Bay	188	3.52	0.72	6	8	100.0	2.24	0.53	22	-	26.7
Calista	106	4.13	1.21	8	11	89.9	4.44	1.52	13	-	18.5
Village of Chefornak	55	5.47	1.46	-	7	96.4	-	(X)	-	-	(X)
Native Village of Chuathbaluk	31	3.94	1.34	5	-	100.0	-	(X)	-	-	(X)
Curyung Tribal Council (Native Village of Dillingham)	136	3.47	0.69	-	6	100.0	3.60	1.18	9	-	38.1
Emmonak Village	147	4.13	1.35	5	9	96.8	5.67	1.72	10	-	-
Native Village of Goodnews Bay	57	3.39	1.20	1	-	100.0	3.47	1.04	9	-	-
Native Village of Hooper Bay	185	4.92	1.48	-	8	100.0	2.97	1.69	4	-	-
Iqurmuit Traditional Council	43	4.08	0.90	-	-	100.0	3.16	0.85	4	-	-
Native Village of Kasigluk	107	5.34	1.46	12	2	90.4	5.75	2.00	5	-	12.5
Native Village of Kipnuk	107	5.05	1.09	10	1	100.0	3.81	0.98	10	-	-
Native Village of Kongiganak	3	8.00	2.67	-	-	100.0	3.00	0.75	-	-	-
Organized Village of Kwethluk	38	4.90	1.66	2	-	100.0	3.65	1.03	14	-	-
Native Village of Marshall (Fortuna Ledge)	58	4.00	1.32	4	-	100.0	3.00	1.15	-	-	-
Naknek Native Village	47	3.41	0.57	7	5	100.0	2.00	0.50	11	-	46.2
Native Village of Napakiak	66	4.00	1.74	8	2	100.0	-	(X)	-	-	(X)
Native Village of Napaskiak	78	4.71	1.77	7	5	100.0	6.18	1.62	3	-	-
New Koliganek Village Council	35	3.69	1.11	-	3	100.0	4.00	1.33	2	-	33.3
Newhalen Village	27	5.45	1.13	-	-	100.0	3.00	0.54	-	-	-
Newtok Village	60	6.89	2.82	6	4	100.0	3.62	1.47	6	-	-
Native Village of Nightmute	31	5.60	1.73	2	-	100.0	3.83	1.28	6	-	-
Native Village of Nunapitchuk	97	4.55	1.23	2	-	95.9	4.04	1.17	7	-	-
Orutsararmuit Native Village (Bethel)	84	4.17	1.02	-	4	62.3	4.81	1.62	10	-	32.3
Native Village of Saint Michael	64	3.05	0.94	6	2	90.5	3.41	1.32	15	-	36.4
Stebbins Community Association	120	4.89	1.34	7	6	100.0	3.50	1.21	15	-	-
Traditional Village of Togiak	82	3.34	0.91	6	2	100.0	3.35	0.86	9	-	11.8
Native Village of Tuntutuliak	65	4.57	1.32	3	2	100.0	4.00	1.56	2	-	-
Native Village of Tununak	70	3.82	1.04	4	3	100.0	2.60	0.87	5	-	-
Yup'ik	1 383	4.34	1.09	76	37	92.7	3.19	0.93	337	4	31.8
Yup'ik Eskimo	330	3.58	0.74	13	7	100.0	3.21	1.00	60	-	41.4

Table 37. **Home Value of Housing Units With an American Indian and Alaska Native Householder for Selected American Indian and Alaska Native Tribes (One Tribe Reported): 2000**

[Data based on a sample (except Tables 79 and 80). For information on confidentiality protection, coverage, sampling error, and nonsampling error, see Appendix G. Tribes are shown if respondents reported only one tribe or as American Indian or Alaska Native only and met the specified threshold. For more information, see "How to Use This Census Report"]

Region Division	Specified owner-occupied housing units	Value of home							
		Less than $30,000	$30,000 to $49,999	$50,000 to $79,999	$80,000 to $99,999	$100,000 to $149,999	$150,000 to $199,999	$200,000 or more	Median (dollars)
Northeast Region	**10 009 448**	**208 840**	**454 048**	**1 236 729**	**1 227 452**	**2 378 403**	**1 749 902**	**2 754 074**	**139 400**
American Indian and Alaska Native	**16 246**	**834**	**1 356**	**3 154**	**2 438**	**3 720**	**2 435**	**2 309**	**104 400**
American Indian	**12 029**	**522**	**972**	**2 429**	**1 882**	**2 873**	**1 768**	**1 583**	**103 400**
Abenaki Nation of Missiquoi	317	2	37	46	87	76	61	8	97 200
Algonquian	49	8	2	11	18	8	-	2	83 900
Apache	171	4	5	39	23	59	39	2	115 100
Apache	123	4	5	34	15	24	39	2	105 500
Blackfeet	371	-	37	65	43	125	64	37	120 700
Canadian and Latin American	846	24	29	103	70	153	239	228	158 700
Canadian Indian	132	2	-	25	18	34	22	31	120 200
Central American Indian	278	-	5	-	-	32	147	94	178 800
Mexican American Indian	86	8	-	29	21	5	11	12	85 000
South American Indian	258	7	17	40	26	72	45	51	131 700
Spanish American Indian	88	7	5	7	5	10	14	40	188 900
Cherokee	1 582	40	105	283	237	401	273	243	113 300
Cherokee	1 494	38	103	263	237	375	241	237	111 300
Chippewa	200	-	-	21	53	57	49	20	121 700
Chippewa	109	-	-	11	23	52	12	11	120 500
Choctaw	97	-	8	13	-	34	14	28	145 200
Choctaw	89	-	8	13	-	34	6	28	142 300
Creek	42	6	-	2	-	4	12	18	189 300
Muscogee Creek Nation	27	-	-	-	-	4	12	11	191 100
Delaware	328	15	24	60	90	87	31	21	96 300
Delaware	42	-	3	14	21	2	-	2	83 300
Lenni-Lanape	138	2	19	31	19	33	15	19	97 500
Ramapough Mountain	112	9	2	8	42	40	11	-	98 800
Iroquois	3 096	193	394	981	532	603	216	177	79 200
Cayuga Nation	97	11	37	34	2	7	6	-	50 500
Iroquois	154	9	13	21	28	14	10	59	110 700
Mohawk	1 413	72	162	494	249	256	100	80	78 700
Oneida Nation of New York	154	-	2	71	33	30	18	-	82 100
Onondaga	247	4	16	65	57	105	-	-	96 200
Seneca	788	73	124	220	122	155	73	21	71 800
Seneca Nation	54	-	19	8	12	-	4	11	70 000
Tonawanda Band of Seneca	35	6	12	9	3	5	-	-	39 600
Tuscarora	113	13	6	40	26	17	5	6	69 700
Long Island	116	10	-	-	16	25	47	18	161 700
Poospatuck	31	10	-	-	3	2	9	7	151 400
Lumbee	155	9	-	46	34	28	15	23	88 700
Maliseet	59	2	6	28	-	23	-	-	66 800
Maliseet	48	2	6	17	-	23	-	-	68 900
Micmac	252	25	21	26	53	72	33	22	100 700
Micmac	252	25	21	26	53	72	33	22	100 700
Mohegan	112	-	-	3	11	43	49	6	148 900
Nanticoke Lenni-Lenape	161	-	2	39	73	31	5	11	88 600
Narragansett	144	16	3	12	8	68	27	10	122 900
Navajo	54	-	-	9	14	26	5	-	104 800
Nipmuc	60	-	-	7	6	19	9	19	147 400
Nipmuc	58	-	-	7	6	19	9	17	146 100
Passamaquoddy	379	54	67	126	51	57	16	8	64 900
Passamaquoddy	379	54	67	126	51	57	16	8	64 900
Penobscot	308	39	42	113	42	39	24	9	69 400
Pequot	180	-	-	20	16	41	18	85	192 200
Mashantucket Pequot	153	-	-	9	6	35	18	85	255 000
Pequot	27	-	-	11	10	6	-	-	92 500
Pueblo	52	-	4	6	7	11	4	20	144 400
Santo Domingo	-	-	-	-	-	-	-	-	-
Seminole	77	-	14	-	8	23	14	18	139 800
Seminole	77	-	14	-	8	23	14	18	139 800
Shinnecock	169	-	-	16	8	17	38	90	211 000
Sioux	161	4	3	38	8	54	18	36	131 100
Sioux	87	-	3	20	2	24	13	25	142 400
Teton Sioux	50	2	-	9	6	17	5	11	122 200
Wampanoag	380	6	10	20	66	128	76	74	132 800
Gay Head (Aquinnah) Wampanoag	89	-	-	-	9	36	6	38	149 300
Wampanoag	259	6	10	20	57	76	54	36	117 900
Alaska Native	**91**	**10**	**7**	**-**	**15**	**19**	**34**	**6**	**132 800**
New England Division	**2 728 504**	**15 033**	**31 294**	**161 595**	**278 760**	**769 060**	**557 456**	**915 306**	**158 500**
American Indian and Alaska Native	**4 941**	**157**	**239**	**696**	**759**	**1 428**	**817**	**845**	**122 300**
American Indian	**3 882**	**129**	**206**	**564**	**608**	**1 135**	**635**	**605**	**118 800**
Abenaki Nation of Missiquoi	294	2	33	41	87	69	54	8	96 700
Blackfeet	147	-	-	23	24	55	30	15	131 300
Canadian and Latin American	160	2	2	15	28	25	36	52	164 300
Mexican American Indian	24	-	-	-	12	-	-	12	145 000
South American Indian	39	-	-	10	-	9	13	7	176 000
Spanish American Indian	24	-	-	-	5	10	9	-	142 500
Cherokee	358	-	-	34	48	115	93	68	140 800
Cherokee	331	-	-	24	48	115	76	68	139 000
Chippewa	79	-	-	-	17	25	35	2	146 900
Iroquois	272	2	9	30	26	102	40	63	129 400
Iroquois	61	-	-	11	7	8	-	35	220 500
Mohawk	163	2	9	19	19	58	34	22	123 200
Maliseet	59	2	6	28	-	23	-	-	66 800
Maliseet	48	2	6	17	-	23	-	-	68 900
Micmac	225	16	15	20	53	72	33	16	105 700
Micmac	225	16	15	20	53	72	33	16	105 700
Mohegan	95	-	-	3	9	43	34	6	141 800
Narragansett	144	16	3	12	8	68	27	10	122 900
Navajo	7	-	-	-	-	7	-	-	112 500
Nipmuc	41	-	-	7	6	19	-	9	134 900
Nipmuc	39	-	-	7	6	19	-	7	133 600
Passamaquoddy	363	52	61	126	51	49	16	8	64 900
Passamaquoddy	363	52	61	126	51	49	16	8	64 900
Penobscot	300	31	42	113	42	39	24	9	70 300
Pequot	176	-	-	16	16	41	18	85	195 300
Mashantucket Pequot	153	-	-	9	6	35	18	85	255 000

Table 37. **Home Value of Housing Units With an American Indian and Alaska Native Householder for Selected American Indian and Alaska Native Tribes (One Tribe Reported): 2000**—Con.

[Data based on a sample (except Tables 79 and 80). For information on confidentiality protection, coverage, sampling error, and nonsampling error, see Appendix G. Tribes are shown if respondents reported only one tribe or as American Indian or Alaska Native only and met the specified threshold. For more information, see "How to Use This Census Report"]

Region Division	Specified owner-occupied housing units	Value of home							
		Less than $30,000	$30,000 to $49,999	$50,000 to $79,999	$80,000 to $99,999	$100,000 to $149,999	$150,000 to $199,999	$200,000 or more	Median (dollars)
New England Division—Con.									
American Indian and Alaska Native—Con.									
American Indian—Con.									
Pequot—Con.									
Pequot	23	-	-	7	10	6	-	-	94 500
Sioux	53	-	-	13	-	12	13	15	157 500
Wampanoag	369	6	10	20	66	123	76	68	132 500
Gay Head (Aquinnah) Wampanoag	83	-	-	-	9	36	6	32	144 900
Wampanoag	254	6	10	20	57	71	54	36	118 500
Alaska Native	**31**	**-**	**-**	**-**	**-**	**8**	**17**	**6**	**161 000**
Middle Atlantic Division	**7 280 944**	**193 807**	**422 754**	**1 075 134**	**948 692**	**1 609 343**	**1 192 446**	**1 838 768**	**130 500**
American Indian and Alaska Native	**11 305**	**677**	**1 117**	**2 458**	**1 679**	**2 292**	**1 618**	**1 464**	**97 000**
American Indian	**8 147**	**393**	**766**	**1 865**	**1 274**	**1 738**	**1 133**	**978**	**96 800**
Apache	106	4	5	28	15	28	24	2	101 000
Apache	96	4	5	26	15	20	24	2	98 500
Blackfeet	224	-	37	42	19	70	34	22	110 900
Canadian and Latin American	686	22	27	88	42	128	203	176	158 000
Central American Indian	269	-	5	-	-	32	147	85	176 700
Mexican American Indian	62	8	-	29	9	5	11	-	76 300
South American Indian	219	7	17	30	26	63	32	44	131 400
Spanish American Indian	64	7	5	7	-	-	5	40	251 900
Cherokee	1 224	40	105	249	189	286	180	175	104 200
Cherokee	1 163	38	103	239	189	260	165	169	101 800
Chippewa	121	-	-	21	36	32	14	18	103 500
Chippewa	73	-	-	11	13	32	6	11	112 500
Choctaw	70	-	8	13	-	19	14	16	143 400
Choctaw	62	-	8	13	-	19	6	16	138 200
Delaware	321	15	24	60	83	87	31	21	96 800
Lenni-Lanape	138	2	19	31	19	33	15	19	97 500
Ramapough Mountain	112	9	2	8	42	40	11	-	98 800
Iroquois	2 824	191	385	951	506	501	176	114	75 400
Cayuga Nation	97	11	37	34	2	7	6	-	50 500
Iroquois	93	9	13	10	21	6	10	24	89 700
Mohawk	1 250	70	153	475	230	198	66	58	75 200
Oneida Nation of New York	154	-	2	71	33	30	18	-	82 100
Onondaga	237	4	16	65	57	95	-	-	95 200
Seneca	764	73	124	220	122	137	67	21	69 200
Seneca Nation	54	-	19	8	12	-	4	11	70 000
Tonawanda Band of Seneca	35	6	12	9	3	5	-	-	39 600
Tuscarora	107	13	6	40	26	17	5	-	68 200
Long Island	116	10	-	-	16	25	47	18	161 700
Poospatuck	31	10	-	-	3	2	9	7	151 400
Lumbee	134	9	-	46	18	23	15	23	86 700
Nanticoke Lenni-Lenape	161	-	2	39	73	31	5	11	88 600
Navajo	47	-	-	9	14	19	5	-	100 900
Pueblo	38	-	4	6	7	11	4	6	125 000
Seminole	66	-	14	-	8	16	14	14	142 200
Shinnecock	169	-	-	16	8	17	38	90	211 000
Sioux	108	4	3	25	8	42	5	21	123 300
Sioux	59	-	3	12	2	24	-	18	134 000
Teton Sioux	29	2	-	4	6	9	5	3	106 900
Alaska Native	**60**	**10**	**7**	**-**	**15**	**11**	**17**	**-**	**98 700**
Midwest Region	**14 037 418**	**534 680**	**1 070 602**	**2 686 467**	**2 296 341**	**3 641 426**	**1 876 386**	**1 931 516**	**105 500**
American Indian and Alaska Native	**45 739**	**5 526**	**6 425**	**11 985**	**7 643**	**8 617**	**3 334**	**2 209**	**77 300**
American Indian	**38 228**	**4 858**	**5 597**	**9 937**	**6 387**	**7 137**	**2 664**	**1 648**	**76 200**
Apache	450	69	40	90	93	141	17	-	84 600
Apache	355	52	40	70	61	130	2	-	83 500
Arapahoe	32	-	-	15	-	7	-	10	103 600
Arapahoe	19	-	-	2	-	7	-	10	203 100
Arikara	36	3	6	9	11	7	-	-	80 000
Blackfeet	546	48	97	166	63	101	65	6	75 100
Brotherton	107	3	15	24	14	41	-	10	88 200
Canadian and Latin American	1 105	36	105	213	166	410	110	65	103 400
Canadian Indian	112	-	13	20	9	46	21	3	118 400
Central American Indian	13	-	-	-	6	2	5	-	131 300
Mexican American Indian	789	36	71	148	136	314	35	49	100 400
South American Indian	108	-	19	20	7	31	31	-	112 500
Spanish American Indian	80	-	2	25	8	17	18	10	125 000
Cherokee	6 962	680	1 071	1 726	1 199	1 314	643	329	80 100
Cherokee	6 495	643	1 022	1 572	1 126	1 224	593	315	80 200
Eastern Cherokee	76	-	-	27	12	18	19	-	89 200
Northern Cherokee Nation of Missouri and Arkansas	135	20	18	47	18	10	8	14	66 100
Western Cherokee	193	12	23	74	36	33	15	-	73 400
Cheyenne	104	3	16	29	12	24	14	6	83 300
Cheyenne	92	3	16	23	10	24	10	6	84 000
Northern Cheyenne	6	-	-	-	2	-	4	-	181 300
Chickasaw	139	-	26	41	27	29	6	10	90 200
Chippewa	10 800	1 166	1 735	3 125	1 827	1 946	595	406	74 000
Bad River Band of the Lake Superior Tribe	279	20	78	69	38	56	2	16	59 900
Bay Mills Indian Community of the Sault Ste. Marie Band	218	17	18	77	50	51	-	5	78 300
Bois Forte/Nett Lake Band of Chippewa	152	48	28	38	17	11	2	8	50 000
Chippewa	2 864	326	413	676	507	620	184	138	80 600
Fond du Lac	193	5	26	48	46	45	14	9	86 300
Grand Portage	105	21	9	30	16	27	2	-	75 000
Grand Traverse Band of Ottawa and Chippewa Indians	345	18	23	86	92	90	28	8	91 400
Keweenaw Bay Indian Community of the L'Anse and Ontonagon Bands	118	19	10	34	25	11	8	11	76 000
Lac Court Oreilles Band of Lake Superior Chippewa	422	28	88	131	73	62	24	16	72 000
Lac du Flambeau	237	24	23	78	18	69	14	11	78 400

Table 37. **Home Value of Housing Units With an American Indian and Alaska Native Householder for Selected American Indian and Alaska Native Tribes (One Tribe Reported): 2000**—Con.

[Data based on a sample (except Tables 79 and 80). For information on confidentiality protection, coverage, sampling error, and nonsampling error, see Appendix G. Tribes are shown if respondents reported only one tribe or as American Indian or Alaska Native only and met the specified threshold. For more information, see "How to Use This Census Report"]

Region Division	Specified owner-occupied housing units	Value of home							
		Less than $30,000	$30,000 to $49,999	$50,000 to $79,999	$80,000 to $99,999	$100,000 to $149,999	$150,000 to $199,999	$200,000 or more	Median (dollars)
Midwest Region—Con.									
American Indian and Alaska Native—Con.									
American Indian—Con.									
Chippewa—Con.									
Lac Vieux Desert Band of Lake Superior Chippewa	16	4	-	6	2	2	-	2	65 000
Lake Superior	50	2	2	4	11	17	12	2	108 800
Leech Lake	503	88	120	163	40	71	10	11	61 600
Mille Lacs	270	35	34	45	64	77	11	4	84 400
Minnesota Chippewa	277	22	33	61	59	52	24	26	85 600
Red Cliff Band of Lake Superior Chippewa	183	16	38	53	27	28	18	3	74 500
Red Lake Band of Chippewa Indians	894	106	214	396	98	68	12	-	57 900
Saginaw Chippewa	374	15	35	173	73	70	4	4	74 700
St. Croix Chippewa	103	11	13	30	11	31	3	4	77 200
Sault Ste. Marie Chippewa	1 257	66	167	328	260	224	117	95	84 300
Sokoagon Chippewa	55	6	3	6	23	17	-	-	89 600
Turtle Mountain Band	1 091	157	221	362	162	134	39	16	63 600
White Earth	751	110	137	225	101	94	67	17	67 100
Choctaw	653	48	74	142	110	148	63	68	88 400
Choctaw	504	22	65	112	79	97	61	68	92 800
Oklahoma Choctaw	122	26	7	30	15	42	2	-	68 800
Comanche	89	4	23	14	24	15	9	-	82 900
Comanche	89	4	23	14	24	15	9	-	82 900
Cree	41	-	9	6	13	2	8	3	87 900
Creek	293	21	33	86	51	63	34	5	82 000
Muscogee Creek Nation	279	21	33	77	51	63	29	5	82 600
Crow	61	10	2	19	16	8	-	6	79 400
Delaware	192	13	45	56	31	32	7	8	73 100
Delaware	149	13	27	40	29	25	7	8	74 500
Hidatsa	9	4	-	5	-	-	-	-	61 300
Iowa	109	13	14	45	22	15	-	-	69 300
Iowa	75	7	10	35	14	9	-	-	70 900
Iroquois	2 002	79	139	416	373	646	213	136	99 600
Iroquois	79	9	11	20	12	18	-	9	79 400
Mohawk	211	13	20	29	30	51	50	18	117 800
Oneida Nation of New York	1 406	31	76	303	267	487	145	97	102 000
Seneca	96	-	9	38	24	21	4	-	81 100
Seneca-Cayuga	28	9	7	4	2	-	6	-	47 100
Wyandotte	115	15	2	9	24	45	8	12	111 000
Kickapoo	167	61	25	36	14	19	7	5	48 200
Kickapoo	167	61	25	36	14	19	7	5	48 200
Kiowa	64	2	4	11	14	20	-	13	126 300
Kiowa	64	2	4	11	14	20	-	13	126 300
Lumbee	311	15	10	37	47	102	69	31	114 200
Menominee	740	60	159	303	65	103	28	22	64 000
Miami	555	21	102	194	92	92	29	25	69 100
Indiana Miami	101	2	10	31	15	31	12	-	85 000
Miami	410	19	83	159	71	43	10	25	64 500
Oklahoma Miami	42	-	9	4	6	16	7	-	105 000
Navajo	165	7	40	50	9	48	-	11	72 800
Omaha	259	71	77	40	41	20	10	-	44 000
Oneida Tribe of Wisconsin	127	-	-	36	40	37	7	7	93 400
Osage	126	15	28	23	-	37	23	-	76 700
Ottawa	712	59	49	211	177	110	80	26	83 000
Little River Band of Ottawa Indians of Michigan	137	37	8	46	29	6	4	7	63 000
Little Traverse Bay Bands of Ottawa Indians of Michigan	212	2	9	66	45	52	31	7	88 100
Ottawa	301	20	24	77	94	45	35	6	84 800
Pawnee	57	7	8	11	7	24	-	-	83 600
Pawnee	57	7	8	11	7	24	-	-	83 600
Peoria	35	-	-	12	10	7	6	-	89 200
Pima	38	2	-	12	16	6	-	2	85 600
Ponca	115	31	6	26	15	37	-	-	75 000
Ponca	97	26	6	19	15	31	-	-	77 700
Potawatomi	1 092	71	135	331	261	196	46	52	80 700
Citizen Potawatomi Nation	113	13	8	28	20	24	9	11	92 600
Forest County Potawatomi Community	37	-	-	19	6	8	2	2	79 700
Pokagon Band of Potawatomi Indians	92	7	11	7	32	20	-	15	91 500
Potawatomi	675	40	81	208	168	134	31	13	81 000
Prairie Band of Potawatomi Indians	149	9	33	65	32	4	4	2	59 300
Pueblo	113	-	2	29	25	25	26	6	101 000
Sac and Fox	335	59	66	90	48	49	19	4	65 600
Sac and Fox	68	17	6	13	10	6	16	-	77 500
Sac and Fox Tribe of the Mississippi in Iowa	237	36	53	62	36	43	3	4	64 300
Seminole	81	20	12	18	20	11	-	-	54 700
Seminole	66	5	12	18	20	11	-	-	58 900
Shawnee	156	31	18	41	29	24	8	5	72 000
Shawnee	128	19	18	29	27	22	8	5	77 100
Shoshone	34	10	4	-	12	8	-	-	87 500
Shoshone	28	10	4	-	12	2	-	-	65 000
Sioux	5 361	1 680	880	1 292	616	467	239	187	52 900
Cheyenne River Sioux	503	126	159	133	60	14	9	2	43 000
Crow Creek Sioux	175	69	33	15	31	16	9	2	40 300
Dakota Sioux	90	24	7	39	13	-	7	-	61 100
Flandreau Santee Sioux	51	-	7	30	7	5	-	2	61 700
Fort Peck Sioux	18	1	7	7	3	-	-	-	51 400
Lower Brule Sioux	59	16	9	27	3	2	-	2	61 200
Lower Sioux Indian Community of Minnesota Mdewakanton Sioux	100	4	15	53	7	18	3	-	64 700
Mdewakanton Sioux	94	-	-	2	2	25	35	30	183 000
Oglala Sioux	994	480	154	205	50	41	16	48	32 200
Pine Ridge Sioux	38	5	3	15	-	15	-	-	75 600
Rosebud Sioux	799	423	89	155	70	16	22	24	26 300
Santee Sioux of Nebraska	163	22	25	53	32	16	-	15	64 600
Sioux	542	67	79	185	83	57	59	12	69 600
Sisseton Sioux	29	6	2	12	-	-	-	9	65 400

Table 37. **Home Value of Housing Units With an American Indian and Alaska Native Householder for Selected American Indian and Alaska Native Tribes (One Tribe Reported): 2000**—Con.

[Data based on a sample (except Tables 79 and 80). For information on confidentiality protection, coverage, sampling error, and nonsampling error, see Appendix G. Tribes are shown if respondents reported only one tribe or as American Indian or Alaska Native only and met the specified threshold. For more information, see "How to Use This Census Report"]

Region Division	Specified owner-occupied housing units	Value of home							
		Less than $30,000	$30,000 to $49,999	$50,000 to $79,999	$80,000 to $99,999	$100,000 to $149,999	$150,000 to $199,999	$200,000 or more	Median (dollars)
Midwest Region—Con.									
American Indian and Alaska Native—Con.									
American Indian—Con.									
Sioux—Con.									
Sisseton-Wahpeton	462	122	98	110	68	56	8	-	52 600
Spirit Lake Sioux (formerly Devils Lake Sioux)	107	42	29	22	6	8	-	-	37 100
Standing Rock Sioux	417	139	69	75	87	36	9	2	50 300
Teton Sioux	195	16	4	59	28	45	38	5	89 700
Yankton Sioux	343	106	69	59	42	41	17	9	49 200
Stockbridge-Munsee Community of Mohican Indians of Wisconsin	267	12	53	72	76	42	12	-	78 200
Three Affiliated Tribes of North Dakota (Fort Bethold)	197	53	56	67	9	4	5	3	46 600
Winnebago	689	98	55	133	155	221	15	12	85 600
Ho-Chunk Nation of Wisconsin	442	35	25	80	113	183	2	4	91 800
Nebraska Winnebago	33	-	-	7	6	12	-	8	114 600
Winnebago	202	63	27	46	36	17	13	-	63 300
Alaska Native	**186**	**11**	**19**	**36**	**10**	**81**	**14**	**15**	**108 200**
Alaskan Athabascan	30	-	2	-	-	28	-	-	111 600
Inupiat Eskimo	7	7	-	-	-	-	-	-	26 500
Tlingit-Haida	40	-	-	12	-	15	-	13	122 200
Tlingit	40	-	-	12	-	15	-	13	122 200
East North Central Division	**9 853 981**	**272 105**	**634 099**	**1 778 866**	**1 612 209**	**2 622 602**	**1 419 793**	**1 514 307**	**111 200**
American Indian and Alaska Native	**24 550**	**1 461**	**2 728**	**6 259**	**4 514**	**5 753**	**2 253**	**1 582**	**87 600**
American Indian	**19 506**	**1 130**	**2 266**	**4 921**	**3 586**	**4 726**	**1 735**	**1 142**	**87 500**
Apache	274	26	29	44	51	107	17	-	95 000
Apache	201	19	29	24	26	101	2	-	101 300
Blackfeet	383	45	62	109	39	71	51	6	75 800
Brotherton	97	-	15	24	10	38	-	10	89 500
Canadian and Latin American	864	8	52	157	123	361	101	62	110 700
Canadian Indian	94	-	12	20	5	42	12	3	113 200
Mexican American Indian	621	8	38	111	104	279	35	46	106 700
South American Indian	70	-	-	18	-	21	31	-	143 300
Spanish American Indian	63	-	2	8	8	17	18	10	142 700
Cherokee	3 907	231	477	957	715	890	403	234	88 300
Cherokee	3 701	226	470	886	687	830	379	223	88 300
Eastern Cherokee	67	-	-	21	12	18	16	-	101 400
Western Cherokee	62	-	-	38	9	15	-	-	71 300
Cheyenne	41	-	3	6	-	17	9	6	116 900
Cheyenne	31	-	3	-	-	17	5	6	118 400
Chickasaw	52	-	8	16	10	13	-	5	92 000
Chippewa	5 380	368	726	1 481	1 016	1 134	352	303	82 200
Bad River Band of the Lake Superior Tribe	256	19	76	69	21	56	2	13	57 900
Bay Mills Indian Community of the Sault Ste. Marie Band	218	17	18	77	50	51	-	5	78 300
Chippewa	1 723	131	220	405	309	402	144	112	87 000
Grand Traverse Band of Ottawa and Chippewa Indians	339	18	23	84	92	86	28	8	91 200
Keweenaw Bay Indian Community of the L'Anse and Ontonagon Bands	103	19	10	34	10	11	8	11	68 300
Lac Court Oreilles Band of Lake Superior Chippewa	374	28	83	123	60	47	17	16	69 000
Lac du Flambeau	230	24	23	71	18	69	14	11	79 100
Lac Vieux Desert Band of Lake Superior Chippewa	16	4	-	6	2	2	-	2	65 000
Red Cliff Band of Lake Superior Chippewa	137	9	30	40	27	28	-	3	73 800
Saginaw Chippewa	374	15	35	173	73	70	4	4	74 700
St. Croix Chippewa	82	8	13	30	11	15	3	2	69 200
Sault Ste. Marie Chippewa	1 244	64	167	328	260	219	111	95	84 000
Sokoagon Chippewa	44	6	3	6	23	6	-	-	85 400
White Earth	51	-	15	16	6	14	-	-	58 800
Choctaw	318	12	26	41	50	103	41	45	112 500
Choctaw	242	2	26	27	34	67	41	45	120 500
Comanche	58	4	23	12	9	10	-	-	61 700
Comanche	58	4	23	12	9	10	-	-	61 700
Cree	31	-	5	6	13	-	4	3	86 400
Creek	103	14	-	26	25	19	19	-	88 800
Muscogee Creek Nation	96	14	-	24	25	19	14	-	87 700
Delaware	82	-	31	31	6	14	-	-	70 900
Iroquois	1 769	51	111	361	320	586	207	133	102 800
Iroquois	71	7	11	20	6	18	-	9	76 900
Mohawk	204	13	13	29	30	51	50	18	122 400
Oneida Nation of New York	1 334	25	73	294	248	452	145	97	102 300
Lumbee	281	15	10	33	47	89	56	31	111 800
Menominee	727	60	159	292	65	103	28	20	63 400
Miami	451	17	82	166	77	76	16	17	67 400
Indiana Miami	97	-	10	29	15	31	12	-	86 300
Miami	335	17	65	137	56	39	4	17	63 300
Navajo	82	7	18	12	-	34	-	11	110 000
Oneida Tribe of Wisconsin	102	-	-	23	35	32	7	5	96 300
Ottawa	695	59	49	211	169	110	71	26	82 300
Little River Band of Ottawa Indians of Michigan	137	37	8	46	29	6	4	7	63 000
Little Traverse Bay Bands of Ottawa Indians of Michigan	212	2	9	66	45	52	31	7	88 100
Ottawa	284	20	24	77	86	45	26	6	83 400
Potawatomi	573	22	56	160	167	110	22	36	85 400
Pokagon Band of Potawatomi Indians	92	7	11	7	32	20	-	15	91 500
Potawatomi	400	13	41	127	117	76	18	8	83 000
Pueblo	71	-	-	11	15	19	26	-	130 200
Shawnee	99	8	18	19	27	22	-	5	81 800
Shawnee	99	8	18	19	27	22	-	5	81 800
Sioux	414	23	29	132	64	75	75	16	85 600
Sioux	208	14	27	62	29	25	43	8	80 600
Teton Sioux	78	9	-	35	17	11	6	-	78 500

Table 37. **Home Value of Housing Units With an American Indian and Alaska Native Householder for Selected American Indian and Alaska Native Tribes (One Tribe Reported): 2000**—Con.

[Data based on a sample (except Tables 79 and 80). For information on confidentiality protection, coverage, sampling error, and nonsampling error, see Appendix G. Tribes are shown if respondents reported only one tribe or as American Indian or Alaska Native only and met the specified threshold. For more information, see "How to Use This Census Report"]

Region Division	Specified owner-occupied housing units	Value of home							
		Less than $30,000	$30,000 to $49,999	$50,000 to $79,999	$80,000 to $99,999	$100,000 to $149,999	$150,000 to $199,999	$200,000 or more	Median (dollars)
East North Central Division—Con.									
American Indian and Alaska Native—Con.									
American Indian—Con.									
Stockbridge-Munsee Community of Mohican Indians of Wisconsin	259	12	53	72	68	42	12	-	76 100
Winnebago	460	33	35	74	113	197	4	4	93 600
Ho-Chunk Nation of Wisconsin	420	33	25	69	113	174	2	4	92 300
Winnebago	34	-	10	5	-	17	2	-	105 600
Alaska Native	**110**	**2**	**-**	**18**	**8**	**62**	**7**	**13**	**115 000**
West North Central Division	**4 183 437**	**262 575**	**436 503**	**907 601**	**684 132**	**1 018 824**	**456 593**	**417 209**	**94 000**
American Indian and Alaska Native	**21 189**	**4 065**	**3 697**	**5 726**	**3 129**	**2 864**	**1 081**	**627**	**64 600**
American Indian	**18 722**	**3 728**	**3 331**	**5 016**	**2 801**	**2 411**	**929**	**506**	**63 800**
Apache	176	43	11	46	42	34	-	-	69 400
Apache	154	33	11	46	35	29	-	-	68 800
Arapahoe	6	-	-	4	-	-	-	2	57 500
Arikara	36	3	6	9	11	7	-	-	80 000
Blackfeet	163	3	35	57	24	30	14	-	72 500
Canadian and Latin American	241	28	53	56	43	49	9	3	64 000
Canadian Indian	18	-	1	-	4	4	9	-	150 000
Mexican American Indian	168	28	33	37	32	35	-	3	58 200
Cherokee	3 055	449	594	769	484	424	240	95	70 300
Cherokee	2 794	417	552	686	439	394	214	92	70 600
Northern Cherokee Nation of Missouri and Arkansas	106	20	12	38	18	7	8	3	62 500
Western Cherokee	131	12	23	36	27	18	15	-	75 000
Cheyenne	63	3	13	23	12	7	5	-	74 200
Cheyenne	61	3	13	23	10	7	5	-	73 500
Chickasaw	87	-	18	25	17	16	6	5	82 500
Chippewa	5 420	798	1 009	1 644	811	812	243	103	66 400
Bois Forte/Nett Lake Band of Chippewa	143	48	28	36	10	11	2	8	47 200
Chippewa	1 141	195	193	271	198	218	40	26	68 500
Fond du Lac	162	5	24	40	36	41	7	9	84 300
Grand Portage	105	21	9	30	16	27	2	-	75 000
Lac Court Oreilles Band of Lake Superior Chippewa	48	-	5	8	13	15	7	-	96 700
Leech Lake	503	88	120	163	40	71	10	11	61 600
Mille Lacs	258	33	34	45	64	67	11	4	83 500
Minnesota Chippewa	226	22	33	57	44	35	22	13	80 400
Red Lake Band of Chippewa Indians	894	106	214	396	98	68	12	-	57 900
Turtle Mountain Band	1 071	157	215	360	156	134	39	10	63 300
White Earth	700	110	122	209	95	80	67	17	67 700
Choctaw	335	36	48	101	60	45	22	23	75 800
Choctaw	262	20	39	85	45	30	20	23	76 900
Oklahoma Choctaw	61	16	7	16	5	15	2	-	64 700
Comanche	31	-	-	2	15	5	9	-	98 300
Comanche	31	-	-	2	15	5	9	-	98 300
Creek	190	7	33	60	26	44	15	5	78 500
Muscogee Creek Nation	183	7	33	53	26	44	15	5	79 400
Crow	35	10	2	9	14	-	-	-	76 100
Delaware	110	13	14	25	25	18	7	8	84 300
Delaware	108	13	14	25	23	18	7	8	84 000
Hidatsa	9	4	-	5	-	-	-	-	61 300
Iowa	109	13	14	45	22	15	-	-	69 300
Iowa	75	7	10	35	14	9	-	-	70 900
Iroquois	233	28	28	55	53	60	6	3	81 300
Oneida Nation of New York	72	6	3	9	19	35	-	-	98 000
Seneca-Cayuga	28	9	7	4	2	-	6	-	47 100
Wyandotte	51	9	-	9	13	17	-	3	86 800
Kickapoo	160	61	25	34	9	19	7	5	45 700
Kickapoo	160	61	25	34	9	19	7	5	45 700
Kiowa	38	2	-	11	14	11	-	-	84 300
Kiowa	38	2	-	11	14	11	-	-	84 300
Miami	104	4	20	28	15	16	13	8	80 000
Miami	75	2	18	22	15	4	6	8	76 300
Navajo	83	-	22	38	9	14	-	-	68 200
Omaha	247	71	77	40	41	14	4	-	42 100
Osage	99	15	28	23	-	29	4	-	63 800
Ponca	115	31	6	26	15	37	-	-	75 000
Ponca	97	26	6	19	15	31	-	-	77 700
Potawatomi	519	49	79	171	94	86	24	16	69 600
Citizen Potawatomi Nation	104	13	8	28	11	24	9	11	90 000
Potawatomi	275	27	40	81	51	58	13	5	71 900
Prairie Band of Potawatomi Indians	140	9	31	62	32	4	2	-	58 600
Pueblo	42	-	2	18	10	6	-	6	81 000
Sac and Fox	287	54	63	81	31	49	5	4	60 800
Sac and Fox	37	17	3	7	2	6	2	-	42 500
Sac and Fox Tribe of the Mississippi in Iowa	220	31	53	59	27	43	3	4	63 500
Seminole	35	5	6	5	8	11	-	-	81 900
Seminole	35	5	6	5	8	11	-	-	81 900
Shawnee	57	23	-	22	2	2	8	-	67 900
Shoshone	34	10	4	-	12	8	-	-	87 500
Shoshone	28	10	4	-	12	2	-	-	65 000
Sioux	4 947	1 657	851	1 160	552	392	164	171	49 200
Cheyenne River Sioux	501	126	159	131	60	14	9	2	42 800
Crow Creek Sioux	169	69	33	15	31	16	3	2	34 800
Dakota Sioux	83	24	7	32	13	-	7	-	63 100
Flandreau Santee Sioux	51	-	7	30	7	5	-	2	61 700
Fort Peck Sioux	15	1	7	7	-	-	-	-	49 300
Lower Brule Sioux	59	16	9	27	3	2	-	2	61 200
Lower Sioux Indian Community of Minnesota Mdewakanton Sioux	98	4	13	53	7	18	3	-	65 300
Mdewakanton Sioux	83	-	-	2	2	25	24	30	182 000
Oglala Sioux	972	480	154	196	45	41	16	40	30 800
Pine Ridge Sioux	38	5	3	15	-	15	-	-	75 600
Rosebud Sioux	797	423	89	153	70	16	22	24	26 200

Table 37. **Home Value of Housing Units With an American Indian and Alaska Native Householder for Selected American Indian and Alaska Native Tribes (One Tribe Reported): 2000**—Con.

[Data based on a sample (except Tables 79 and 80). For information on confidentiality protection, coverage, sampling error, and nonsampling error, see Appendix G. Tribes are shown if respondents reported only one tribe or as American Indian or Alaska Native only and met the specified threshold. For more information, see "How to Use This Census Report"]

Region Division	Specified owner-occupied housing units	Value of home							
		Less than $30,000	$30,000 to $49,999	$50,000 to $79,999	$80,000 to $99,999	$100,000 to $149,999	$150,000 to $199,999	$200,000 or more	Median (dollars)
West North Central Division—Con.									
American Indian and Alaska Native—Con.									
American Indian—Con.									
Sioux—Con.									
Santee Sioux of Nebraska	159	22	25	51	30	16	-	15	64 000
Sioux	334	53	52	123	54	32	16	4	63 800
Sisseton Sioux	29	6	2	12	-	-	-	9	65 400
Sisseton-Wahpeton	444	122	98	110	60	50	4	-	50 500
Spirit Lake Sioux (formerly Devils Lake Sioux)	107	42	29	22	6	8	-	-	37 100
Standing Rock Sioux	409	139	69	75	87	28	9	2	48 800
Teton Sioux	117	7	4	24	11	34	32	5	126 600
Yankton Sioux	332	106	69	59	42	30	17	9	48 000
Three Affiliated Tribes of North Dakota (Fort Bethold)	194	53	56	67	9	4	5	-	46 100
Winnebago	229	65	20	59	42	24	11	8	70 500
Ho-Chunk Nation of Wisconsin	22	2	-	11	-	9	-	-	78 200
Nebraska Winnebago	27	-	-	7	6	6	-	8	127 100
Winnebago	168	63	17	41	36	-	11	-	56 700
Alaska Native	**76**	**9**	**19**	**18**	**2**	**19**	**7**	**2**	**57 700**
South Region	**19 964 932**	**1 001 801**	**1 899 760**	**4 376 348**	**3 265 591**	**4 485 949**	**2 273 319**	**2 662 164**	**96 300**
American Indian and Alaska Native	**103 685**	**12 835**	**18 931**	**29 364**	**15 439**	**16 040**	**5 745**	**5 331**	**69 900**
American Indian	**85 965**	**10 759**	**15 996**	**24 680**	**12 514**	**12 986**	**4 650**	**4 380**	**69 100**
Apache	1 090	134	121	390	161	147	94	43	71 000
Apache	846	91	109	286	118	127	81	34	70 500
Mescalero Apache	133	17	10	64	24	11	7	-	70 600
Oklahoma Apache	34	8	2	15	-	-	-	9	72 700
Arapahoe	141	52	35	34	4	16	-	-	38 900
Arapahoe	139	52	33	34	4	16	-	-	38 600
Blackfeet	575	66	44	161	96	149	29	30	82 400
Caddo	334	82	47	88	48	47	6	16	57 900
Caddo	306	82	47	80	42	33	6	16	56 000
Canadian and Latin American	2 611	356	496	728	439	352	136	104	67 500
Canadian Indian	113	4	6	42	33	9	-	19	85 600
Central American Indian	117	-	21	49	23	7	17	-	70 400
Mexican American Indian	1 691	306	385	498	247	137	65	53	59 800
South American Indian	337	16	5	57	81	137	24	17	102 100
Spanish American Indian	317	28	79	71	55	52	17	15	66 100
Catawba Indian Nation	266	3	23	72	38	92	21	17	98 800
Cherokee	30 397	3 433	5 310	8 629	4 705	4 822	1 643	1 855	72 300
Cherokee	27 210	3 138	4 730	7 779	4 112	4 335	1 476	1 640	72 000
Cherokees of Northeast Alabama	100	10	25	45	5	-	8	7	61 900
Cherokees of Southeast Alabama	63	-	20	19	11	13	-	-	67 500
Eastern Cherokee	1 437	134	259	363	255	250	86	90	75 700
Echota Cherokee	594	18	90	131	146	119	40	50	89 700
Four Winds Cherokee	98	9	14	23	26	6	9	11	81 400
Northern Cherokee Nation of Missouri and Arkansas	110	-	20	46	35	-	-	9	71 500
United Keetoowah Band of Cherokee	43	3	17	21	-	-	2	-	51 500
Western Cherokee	611	100	135	169	77	76	22	32	62 700
Cherokee Shawnee	71	11	12	44	-	4	-	-	65 000
Cheyenne	337	71	83	91	34	34	24	-	53 500
Cheyenne	288	60	83	78	24	19	24	-	50 300
Cheyenne-Arapaho	218	52	52	70	30	4	10	-	52 400
Chickahominy	239	5	32	37	104	41	5	15	87 200
Chickahominy Indian Tribe	233	5	32	37	98	41	5	15	87 500
Chickasaw	2 931	418	634	812	441	380	150	96	65 600
Chippewa	753	32	99	188	93	199	97	45	93 500
Chippewa	476	14	84	108	73	78	86	33	91 800
Sault Ste. Marie Chippewa	58	8	-	19	9	22	-	-	83 300
Chitimacha Tribe of Louisiana	137	8	39	41	17	26	6	-	59 800
Choctaw	11 315	1 859	2 833	3 225	1 280	1 275	468	375	58 100
Choctaw	7 747	1 277	1 806	2 138	978	912	337	299	60 900
Mississippi Band of Choctaw	1 262	212	493	435	51	47	21	3	47 200
Mowa Band of Choctaw	227	48	31	89	21	38	-	-	58 000
Oklahoma Choctaw	2 042	322	497	556	222	269	103	73	59 300
Choctaw-Apache Community of Ebarb	48	-	8	20	16	2	2	-	67 500
Coharie	249	12	38	74	58	44	23	-	80 100
Comanche	1 017	121	242	354	113	107	48	32	59 600
Comanche	1 000	111	236	354	112	107	48	32	60 100
Coushatta	429	85	82	119	73	63	7	-	66 000
Alabama Coushatta Tribes of Texas	217	71	80	50	14	2	-	-	34 600
Coushatta	212	14	2	69	59	61	7	-	83 600
Creek	5 915	856	1 100	1 810	813	856	279	201	65 500
Eastern Creek	209	18	11	87	24	41	16	12	77 100
Lower Muscogee Creek Tama Tribal Town	178	5	17	74	30	39	7	6	76 700
Machis Lower Creek Indian	30	4	-	12	-	14	-	-	78 300
Muscogee Creek Nation	5 180	804	1 047	1 507	705	696	247	174	63 500
Poarch Creek	225	15	17	116	27	41	9	-	71 300
Crow	59	17	3	2	8	29	-	-	89 400
Delaware	697	53	135	216	102	111	56	24	73 000
Delaware	530	49	109	155	60	85	48	24	70 400
Lenni-Lanape	36	-	-	13	14	9	-	-	92 500
Eastern Tribes	740	82	82	185	120	181	72	18	83 800
Meherrin Indian Tribe	105	14	17	52	2	20	-	-	60 600
Southeastern Indians	214	26	24	86	36	36	6	-	68 000
Tunica Biloxi	52	8	10	-	5	19	8	2	103 900
Waccamaw Siouan	239	28	20	30	68	46	47	-	92 800
Haliwa-Saponi	438	32	84	114	67	114	5	22	77 700
United Houma Nation	971	93	190	350	149	94	36	59	70 000
Iowa	50	6	2	11	19	-	9	3	83 200
Iowa	22	6	2	8	6	-	-	-	71 700
Indians of Person County	119	-	14	30	24	31	8	12	86 500
Iroquois	1 449	91	132	380	180	361	150	155	95 500
Iroquois	126	4	13	40	3	49	9	8	102 500
Mohawk	337	8	14	108	59	57	36	55	96 400

Table 37. **Home Value of Housing Units With an American Indian and Alaska Native Householder for Selected American Indian and Alaska Native Tribes (One Tribe Reported): 2000**—Con.

[Data based on a sample (except Tables 79 and 80). For information on confidentiality protection, coverage, sampling error, and nonsampling error, see Appendix G. Tribes are shown if respondents reported only one tribe or as American Indian or Alaska Native only and met the specified threshold. For more information, see "How to Use This Census Report"]

Region Division	Specified owner-occupied housing units	Value of home							
		Less than $30,000	$30,000 to $49,999	$50,000 to $79,999	$80,000 to $99,999	$100,000 to $149,999	$150,000 to $199,999	$200,000 or more	Median (dollars)
South Region—Con.									
American Indian and Alaska Native—Con.									
American Indian—Con.									
Iroquois—Con.									
Oneida Nation of New York	141	2	2	31	16	56	21	13	125 300
Seneca	256	8	19	36	41	97	34	21	109 100
Seneca-Cayuga	125	27	35	27	5	8	16	7	60 200
Tuscarora	256	32	31	98	37	21	10	27	64 700
Wyandotte	111	3	16	28	12	38	-	14	95 600
Kaw	112	9	14	51	23	15	-	-	63 800
Kickapoo	199	90	44	36	16	9	4	-	34 800
Kickapoo	180	90	31	30	16	9	4	-	30 000
Kiowa	747	167	202	229	76	62	4	7	50 500
Kiowa	703	160	185	211	76	60	4	7	50 800
Oklahoma Kiowa	44	7	17	18	-	2	-	-	48 300
Lumbee	6 721	656	1 110	2 151	1 174	1 025	353	252	72 600
Mattaponi	94	-	-	24	25	28	11	6	98 000
Mattaponi Indian Tribe	60	-	-	16	25	2	11	6	89 300
Miami	138	5	30	44	35	14	-	10	74 700
Miami	84	2	14	16	28	14	-	10	91 400
Micmac	87	-	19	12	3	25	13	15	127 200
Micmac	87	-	19	12	3	25	13	15	127 200
Monacan Indian Nation	123	-	-	27	12	61	23	-	125 900
Nanticoke	205	7	25	33	40	55	25	20	98 700
Navajo	407	45	63	134	52	57	18	38	73 500
Osage	864	111	199	178	123	168	41	44	69 600
Otoe-Missouria	177	51	36	62	4	22	2	-	50 700
Ottawa	185	9	44	71	20	30	4	7	67 500
Ottawa	130	9	39	42	6	30	4	-	58 500
Pawnee	204	26	71	75	12	10	10	-	52 600
Pawnee	199	26	66	75	12	10	10	-	53 900
Peoria	99	21	5	36	14	15	8	-	63 800
Peoria	39	17	3	17	2	-	-	-	48 300
Piscataway	226	-	1	5	17	96	80	27	147 000
Ponca	220	89	46	53	3	29	-	-	36 800
Ponca	199	80	44	43	3	29	-	-	36 600
Potawatomi	1 126	80	206	342	205	123	90	80	74 700
Citizen Potawatomi Nation	242	18	42	77	39	42	14	10	70 000
Potawatomi	862	62	164	260	160	81	76	59	74 800
Pueblo	394	33	122	120	64	45	-	10	64 700
Hopi	29	8	2	8	-	11	-	-	65 000
Pueblo	49	3	14	16	16	-	-	-	60 600
Ysleta Del Sur Pueblo of Texas	178	1	88	57	21	11	-	-	50 000
Quapaw	118	21	12	21	18	39	-	7	88 300
Sac and Fox	331	51	102	103	8	47	6	14	54 200
Sac and Fox	220	18	78	65	5	34	6	14	57 000
Sac and Fox Nation, Oklahoma	95	33	24	35	3	-	-	-	39 500
Seminole	1 266	297	286	363	146	80	39	55	53 400
Florida Seminole	174	27	8	80	24	11	5	19	68 300
Oklahoma Seminole	73	14	26	3	24	-	-	6	47 100
Seminole	1 019	256	252	280	98	69	34	30	50 100
Shawnee	703	38	141	271	132	100	16	5	69 000
Absentee Shawnee Tribe of Indians of Oklahoma	301	2	88	155	34	13	9	-	58 200
Eastern Shawnee	82	18	29	10	21	4	-	-	46 700
Shawnee	316	18	24	102	77	83	7	5	83 400
Shoshone	86	10	2	7	39	22	6	-	96 200
Shoshone	63	7	2	7	19	22	6	-	98 200
Sioux	872	74	121	167	115	168	112	115	94 200
Oglala Sioux	21	-	7	-	-	7	-	7	121 900
Sioux	516	47	83	95	70	93	69	59	90 300
Teton Sioux	131	8	-	19	15	41	27	21	129 200
Tonkawa	44	17	14	13	-	-	-	-	34 200
Ute	31	-	14	8	-	-	9	-	71 900
Wichita	132	17	60	46	9	-	-	-	48 000
Wichita	132	17	60	46	9	-	-	-	48 000
Winnebago	53	-	3	11	15	10	8	6	97 200
Yaqui	58	3	-	31	-	6	-	18	63 800
Yaqui	56	3	-	29	-	6	-	18	65 000
Alaska Native	**398**	**32**	**64**	**119**	**77**	**79**	**15**	**12**	**74 800**
Alaskan Athabascan	47	2	22	15	-	8	-	-	49 500
Alaskan Athabascan	28	2	18	8	-	-	-	-	42 500
Aleut	68	-	6	29	23	8	-	2	78 300
Eskimo Tribes	44	11	7	2	13	11	-	-	91 500
Eskimo	44	11	7	2	13	11	-	-	91 500
Tlingit-Haida	72	-	18	24	25	5	-	-	71 400
Tlingit	49	-	8	18	18	5	-	-	77 900
South Atlantic Division	**10 574 349**	**261 760**	**613 098**	**1 940 746**	**1 738 072**	**2 712 860**	**1 473 064**	**1 834 749**	**112 600**
American Indian and Alaska Native	**34 028**	**1 912**	**3 583**	**8 521**	**6 057**	**7 786**	**3 223**	**2 946**	**89 100**
American Indian	**26 073**	**1 506**	**2 708**	**6 602**	**4 529**	**5 955**	**2 422**	**2 351**	**89 100**
Apache	276	-	30	76	35	89	30	16	98 900
Apache	246	-	30	68	35	76	30	7	96 400
Blackfeet	297	15	6	84	42	95	29	26	101 000
Canadian and Latin American	867	10	56	183	246	235	89	48	94 900
Canadian Indian	67	-	-	24	20	9	-	14	91 300
Central American Indian	93	-	16	30	23	7	17	-	90 200
Mexican American Indian	324	3	25	89	104	53	33	17	88 800
South American Indian	293	7	5	40	74	126	24	17	104 900
Spanish American Indian	80	-	10	-	25	30	15	-	106 300
Catawba Indian Nation	247	3	23	63	28	92	21	17	102 700
Cherokee	7 625	383	718	1 738	1 330	1 812	771	873	93 700
Cherokee	5 971	261	441	1 317	1 012	1 529	671	740	99 000
Eastern Cherokee	1 371	122	257	361	255	226	73	77	73 800
Western Cherokee	125	-	-	18	22	37	21	27	120 100
Cheyenne	45	-	-	15	6	7	17	-	130 400

Table 37. **Home Value of Housing Units With an American Indian and Alaska Native Householder for Selected American Indian and Alaska Native Tribes (One Tribe Reported): 2000**—Con.

[Data based on a sample (except Tables 79 and 80). For information on confidentiality protection, coverage, sampling error, and nonsampling error, see Appendix G. Tribes are shown if respondents reported only one tribe or as American Indian or Alaska Native only and met the specified threshold. For more information, see "How to Use This Census Report"]

Region Division	Specified owner-occupied housing units	Value of home							
		Less than $30,000	$30,000 to $49,999	$50,000 to $79,999	$80,000 to $99,999	$100,000 to $149,999	$150,000 to $199,999	$200,000 or more	Median (dollars)
South Atlantic Division—Con.									
American Indian and Alaska Native—Con.									
American Indian—Con.									
Chickahominy	239	5	32	37	104	41	5	15	87 200
Chickahominy Indian Tribe	233	5	32	37	98	41	5	15	87 500
Chickasaw	162	-	-	19	11	67	21	44	138 600
Chippewa	447	8	23	114	49	151	66	36	109 300
Chippewa	270	-	15	69	44	62	56	24	104 900
Choctaw	525	-	47	71	95	158	73	81	112 600
Choctaw	421	-	47	64	83	119	31	77	105 200
Oklahoma Choctaw	104	-	-	7	12	39	42	4	142 900
Coharie	237	12	35	74	58	35	23	-	78 900
Comanche	34	-	2	7	-	19	-	6	111 800
Comanche	34	-	2	7	-	19	-	6	111 800
Creek	1 187	116	96	328	191	254	107	95	85 400
Eastern Creek	164	7	11	61	24	35	14	12	81 300
Lower Muscogee Creek Tama Tribal Town	162	-	17	68	30	34	7	6	77 800
Muscogee Creek Nation	792	109	59	166	137	158	86	77	90 500
Delaware	120	-	13	42	25	18	22	-	83 300
Lenni-Lanape	9	-	-	-	7	2	-	-	95 000
Eastern Tribes	655	68	61	171	115	167	64	9	85 000
Meherrin Indian Tribe	105	14	17	52	2	20	-	-	60 600
Southeastern Indians	204	26	24	80	36	32	6	-	66 000
Waccamaw Siouan	239	28	20	30	68	46	47	-	92 800
Haliwa-Saponi	429	32	84	105	67	114	5	22	78 600
Indians of Person County	119	-	14	30	24	31	8	12	86 500
Iroquois	972	28	38	255	152	241	134	124	102 300
Iroquois	92	-	7	30	3	35	9	8	109 400
Mohawk	277	-	-	90	53	51	36	47	99 100
Oneida Nation of New York	109	-	-	18	16	41	21	13	131 700
Seneca	154	-	-	15	32	61	34	12	115 000
Tuscarora	232	21	31	94	33	16	10	27	65 600
Lumbee	6 607	642	1 101	2 137	1 146	1 010	328	243	72 200
Mattaponi	89	-	-	24	25	23	11	6	95 500
Mattaponi Indian Tribe	60	-	-	16	25	2	11	6	89 300
Monacan Indian Nation	110	-	-	27	12	48	23	-	125 800
Nanticoke	197	7	17	33	40	55	25	20	100 800
Navajo	146	6	-	50	21	20	13	36	90 000
Osage	106	-	8	-	18	45	17	18	127 500
Piscataway	225	-	-	5	17	96	80	27	147 300
Potawatomi	157	-	13	14	34	31	22	43	114 100
Potawatomi	112	-	13	9	34	20	14	22	100 000
Pueblo	72	-	-	17	6	39	-	10	112 000
Seminole	489	39	62	168	84	54	39	43	74 200
Florida Seminole	172	25	8	80	24	11	5	19	68 600
Seminole	311	14	48	88	60	43	34	24	81 100
Shawnee	123	6	6	37	19	52	-	3	94 100
Shawnee	123	6	6	37	19	52	-	3	94 100
Sioux	447	14	19	57	76	94	91	96	132 800
Sioux	266	14	13	29	43	55	63	49	131 900
Teton Sioux	76	-	-	12	12	28	12	12	133 300
Alaska Native	**198**	**-**	**12**	**62**	**52**	**55**	**7**	**10**	**93 700**
East South Central Division	**3 463 253**	**205 448**	**426 080**	**896 288**	**599 264**	**706 119**	**316 064**	**313 990**	**86 300**
American Indian and Alaska Native	**8 974**	**886**	**1 558**	**2 627**	**1 447**	**1 487**	**491**	**478**	**72 300**
American Indian	**7 158**	**675**	**1 273**	**2 089**	**1 079**	**1 217**	**402**	**423**	**72 300**
Apache	79	-	-	48	23	2	6	-	75 000
Apache	59	-	-	36	23	-	-	-	72 800
Blackfeet	79	8	12	12	12	35	-	-	88 300
Canadian and Latin American	17	-	-	5	-	12	-	-	132 300
Mexican American Indian	17	-	-	5	-	12	-	-	132 300
Cherokee	3 348	216	531	933	655	572	221	220	79 800
Cherokee	2 622	174	421	766	505	427	166	163	77 800
Cherokees of Northeast Alabama	82	10	25	27	5	-	8	7	62 500
Eastern Cherokee	62	12	2	-	-	22	13	13	129 200
Echota Cherokee	531	18	81	121	134	106	34	37	88 400
Chickasaw	92	14	6	25	7	17	7	16	81 400
Chippewa	114	9	18	8	22	30	18	9	100 000
Chippewa	83	9	18	8	13	8	18	9	91 900
Choctaw	1 551	255	503	540	93	139	10	11	50 600
Choctaw	330	40	61	104	49	62	10	4	68 100
Mississippi Band of Choctaw	970	167	400	348	23	32	-	-	46 400
Mowa Band of Choctaw	219	48	31	81	21	38	-	-	58 700
Creek	785	81	71	238	141	144	61	49	80 300
Machis Lower Creek Indian	30	4	-	12	-	14	-	-	78 300
Muscogee Creek Nation	515	48	65	128	94	90	50	40	84 000
Poarch Creek	152	15	6	83	22	17	9	-	72 000
Iroquois	77	6	-	32	-	39	-	-	100 500
Lumbee	66	6	9	8	8	15	20	-	105 600
Navajo	36	13	-	10	2	11	-	-	55 000
Sioux	89	23	24	10	12	20	-	-	49 000
Sioux	51	15	14	2	9	11	-	-	47 500
West South Central Division	**5 927 330**	**534 593**	**860 582**	**1 539 314**	**928 255**	**1 066 970**	**484 191**	**513 425**	**80 600**
American Indian and Alaska Native	**60 683**	**10 037**	**13 790**	**18 216**	**7 935**	**6 767**	**2 031**	**1 907**	**60 000**
American Indian	**52 734**	**8 578**	**12 015**	**15 989**	**6 906**	**5 814**	**1 826**	**1 606**	**60 000**
Apache	735	134	91	266	103	56	58	27	66 800
Apache	541	91	79	182	60	51	51	27	65 400
Mescalero Apache	111	17	10	48	24	5	7	-	69 500
Oklahoma Apache	25	8	2	15	-	-	-	-	56 300
Arapahoe	127	52	35	29	4	7	-	-	36 700
Arapahoe	125	52	33	29	4	7	-	-	36 400
Blackfeet	199	43	26	65	42	19	-	4	67 600
Caddo	310	82	47	88	48	39	6	-	55 400
Caddo	282	82	47	80	42	25	6	-	53 000
Canadian and Latin American	1 727	346	440	540	193	105	47	56	53 700

Table 37. **Home Value of Housing Units With an American Indian and Alaska Native Householder for Selected American Indian and Alaska Native Tribes (One Tribe Reported): 2000**—Con.

[Data based on a sample (except Tables 79 and 80). For information on confidentiality protection, coverage, sampling error, and nonsampling error, see Appendix G. Tribes are shown if respondents reported only one tribe or as American Indian or Alaska Native only and met the specified threshold. For more information, see "How to Use This Census Report"]

Region Division	Specified owner-occupied housing units	Value of home							
		Less than $30,000	$30,000 to $49,999	$50,000 to $79,999	$80,000 to $99,999	$100,000 to $149,999	$150,000 to $199,999	$200,000 or more	Median (dollars)
West South Central Division—Con.									
American Indian and Alaska Native—Con.									
American Indian—Con.									
Canadian and Latin American—Con.									
Central American Indian	24	-	5	19	-	-	-	-	53 700
Mexican American Indian	1 350	303	360	404	143	72	32	36	50 800
South American Indian	44	9	-	17	7	11	-	-	75 600
Spanish American Indian	237	28	69	71	30	22	2	15	58 000
Cherokee	19 424	2 834	4 061	5 958	2 720	2 438	651	762	63 400
Cherokee	18 617	2 703	3 868	5 696	2 595	2 379	639	737	63 600
Eastern Cherokee	4	-	-	2	-	2	-	-	85 000
Four Winds Cherokee	98	9	14	23	26	6	9	11	81 400
Northern Cherokee Nation of Missouri and Arkansas	102	-	20	46	27	-	-	9	69 100
United Keetoowah Band of Cherokee	43	3	17	21	-	-	2	-	51 500
Western Cherokee	468	98	133	146	55	30	1	5	50 600
Cherokee Shawnee	61	11	12	36	-	2	-	-	58 300
Cheyenne	292	71	83	76	28	27	7	-	47 200
Cheyenne	250	60	83	63	18	19	7	-	43 800
Cheyenne-Arapaho	218	52	52	70	30	4	10	-	52 400
Chickasaw	2 677	404	628	768	423	296	122	36	62 100
Chippewa	192	15	58	66	22	18	13	-	57 900
Chippewa	123	5	51	31	16	8	12	-	63 900
Chitimacha Tribe of Louisiana	128	8	39	41	17	17	6	-	57 700
Choctaw	9 239	1 604	2 283	2 614	1 092	978	385	283	58 100
Choctaw	6 996	1 237	1 698	1 970	846	731	296	218	58 600
Mississippi Band of Choctaw	292	45	93	87	28	15	21	3	52 400
Oklahoma Choctaw	1 912	322	492	542	210	223	61	62	56 800
Choctaw-Apache Community of Ebarb	48	-	8	20	16	2	2	-	67 500
Comanche	958	121	234	340	113	88	48	14	58 200
Comanche	941	111	228	340	112	88	48	14	58 700
Coushatta	420	85	82	119	73	54	7	-	65 100
Alabama Coushatta Tribes of Texas	217	71	80	50	14	2	-	-	34 600
Coushatta	203	14	2	69	59	52	7	-	82 800
Creek	3 943	659	933	1 244	481	458	111	57	58 300
Muscogee Creek Nation	3 873	647	923	1 213	474	448	111	57	58 000
Delaware	528	53	116	154	71	86	34	14	69 700
Delaware	457	49	97	139	54	78	26	14	68 900
Eastern Tribes	85	14	21	14	5	14	8	9	59 400
Tunica Biloxi	43	8	10	-	5	10	8	2	97 000
United Houma Nation	901	93	190	338	114	87	23	56	67 400
Iowa	19	6	2	2	6	-	-	3	57 500
Iowa	16	6	2	2	6	-	-	-	45 000
Iroquois	400	57	94	93	28	81	16	31	64 900
Mohawk	46	2	14	16	6	-	-	8	61 400
Seneca	70	8	19	7	9	18	-	9	91 100
Seneca-Cayuga	118	27	35	27	5	8	16	-	48 800
Wyandotte	92	3	16	28	4	27	-	14	79 300
Kaw	103	9	14	51	23	6	-	-	61 700
Kickapoo	192	90	44	36	16	2	4	-	33 000
Kickapoo	173	90	31	30	16	2	4	-	26 500
Kiowa	731	167	202	229	76	46	4	7	49 700
Kiowa	687	160	185	211	76	44	4	7	49 800
Oklahoma Kiowa	44	7	17	18	-	2	-	-	48 300
Miami	98	5	30	25	28	-	-	10	70 000
Miami	58	2	14	11	21	-	-	10	91 000
Navajo	225	26	63	74	29	26	5	2	62 800
Osage	740	111	191	178	105	113	24	18	60 000
Otoe-Missouria	160	51	36	62	4	5	2	-	47 200
Ottawa	94	3	28	46	11	6	-	-	58 900
Ottawa	67	3	23	29	6	6	-	-	54 200
Pawnee	172	26	59	63	12	10	2	-	50 500
Pawnee	167	26	54	63	12	10	2	-	51 800
Peoria	91	21	5	36	14	15	-	-	60 400
Peoria	39	17	3	17	2	-	-	-	48 300
Ponca	211	89	46	44	3	29	-	-	35 700
Ponca	190	80	44	34	3	29	-	-	35 300
Potawatomi	944	80	193	315	171	87	68	30	69 800
Citizen Potawatomi Nation	208	18	42	72	39	31	6	-	66 000
Potawatomi	725	62	151	238	126	56	62	30	71 000
Pueblo	304	33	115	95	55	6	-	-	52 000
Ysleta Del Sur Pueblo of Texas	166	1	81	57	21	6	-	-	50 800
Quapaw	111	21	12	21	18	39	-	-	82 500
Sac and Fox	320	51	102	100	8	39	6	14	52 300
Sac and Fox	220	18	78	65	5	34	6	14	57 000
Sac and Fox Nation, Oklahoma	95	33	24	35	3	-	-	-	39 500
Seminole	760	258	223	195	54	18	-	12	42 600
Oklahoma Seminole	67	14	20	3	24	-	-	6	49 600
Seminole	691	242	203	192	30	18	-	6	42 000
Shawnee	531	24	135	215	113	35	9	-	60 000
Absentee Shawnee Tribe of Indians of Oklahoma	301	2	88	155	34	13	9	-	58 200
Eastern Shawnee	82	18	29	10	21	4	-	-	46 700
Shawnee	148	4	18	50	58	18	-	-	80 600
Sioux	336	37	78	100	27	54	21	19	67 200
Sioux	199	18	56	64	18	27	6	10	62 200
Teton Sioux	35	-	-	7	-	4	15	9	185 800
Tonkawa	44	17	14	13	-	-	-	-	34 200
Wichita	132	17	60	46	9	-	-	-	48 000
Wichita	132	17	60	46	9	-	-	-	48 000
Alaska Native	**170**	**30**	**46**	**50**	**25**	**9**	**8**	**2**	**62 100**
West Region	**11 200 310**	**115 828**	**172 258**	**705 881**	**984 162**	**2 604 606**	**2 176 297**	**4 441 278**	**171 000**
American Indian and Alaska Native	**136 473**	**24 439**	**11 368**	**22 471**	**17 073**	**26 285**	**16 318**	**18 519**	**90 800**
American Indian	**106 869**	**21 590**	**9 264**	**18 605**	**13 023**	**19 202**	**11 436**	**13 749**	**85 400**
Apache	5 656	1 598	712	904	484	858	491	609	63 900

Table 37. **Home Value of Housing Units With an American Indian and Alaska Native Householder for Selected American Indian and Alaska Native Tribes (One Tribe Reported): 2000**—Con.

[Data based on a sample (except Tables 79 and 80). For information on confidentiality protection, coverage, sampling error, and nonsampling error, see Appendix G. Tribes are shown if respondents reported only one tribe or as American Indian or Alaska Native only and met the specified threshold. For more information, see "How to Use This Census Report"]

Region Division	Specified owner-occupied housing units	Value of home							
		Less than $30,000	$30,000 to $49,999	$50,000 to $79,999	$80,000 to $99,999	$100,000 to $149,999	$150,000 to $199,999	$200,000 or more	Median (dollars)
West Region—Con.									
American Indian and Alaska Native—Con.									
American Indian—Con.									
Apache—Con.									
Apache	1 792	33	52	178	179	573	357	420	140 600
Chiricahua	79	9	-	5	20	13	24	8	135 600
Jicarilla Apache	410	108	64	71	49	69	20	29	57 700
Mescalero Apache	623	128	118	73	38	112	71	83	76 600
Payson Tonto Apache	25	13	2	-	6	-	-	4	29 600
San Carlos Apache	1 149	636	217	202	38	21	7	28	27 300
White Mountain Apache	1 560	671	259	375	149	64	10	32	36 400
Arapahoe	437	94	91	108	34	62	10	38	57 800
Arapahoe	109	12	7	2	7	47	4	30	124 500
Northern Arapahoe	325	82	81	106	27	15	6	8	49 900
Arikara	29	-	-	10	-	10	-	9	111 300
Assiniboine	403	61	107	83	60	53	14	25	61 300
Assiniboine	285	50	70	40	37	53	10	25	65 900
Fort Belknap Assiniboine	86	11	26	26	23	-	-	-	54 600
Fort Peck Assiniboine	32	-	11	17	-	-	4	-	61 400
Assiniboine Sioux	127	21	36	19	27	8	16	-	71 100
Assiniboine Sioux	107	14	34	19	22	2	16	-	70 400
Fort Peck Assiniboine and Sioux	20	7	2	-	5	6	-	-	82 000
Blackfeet	1 836	199	215	355	253	357	256	201	89 700
Caddo	75	-	-	22	-	23	16	14	134 400
Caddo	68	-	-	22	-	23	16	7	127 100
Cahuilla	295	-	8	72	53	95	34	33	105 000
Cahuilla	108	-	3	32	8	32	30	3	109 800
Morongo Band of Cahuilla Mission Indians	145	-	-	30	34	61	4	16	104 700
California Tribes	72	-	10	7	27	8	6	14	87 900
Yuki	40	-	7	5	15	3	4	6	86 700
Canadian and Latin American	5 213	68	189	667	704	1 625	1 003	957	132 600
Canadian Indian	195	4	5	16	31	10	62	67	171 300
Central American Indian	156	-	-	-	18	62	35	41	148 600
Mexican American Indian	3 941	46	147	534	516	1 281	798	619	131 100
South American Indian	224	11	-	26	30	69	31	57	130 600
Spanish American Indian	642	7	37	81	94	198	77	148	130 200
Chehalis	55	8	10	10	15	12	-	-	79 200
Chemakuan	146	10	11	32	35	30	-	28	90 000
Quileute	113	10	9	22	25	19	-	28	93 700
Chemehuevi	142	-	12	39	30	39	-	22	93 300
Cherokee	8 232	144	236	888	957	2 071	1 568	2 368	145 800
Cherokee	7 650	134	236	844	886	1 883	1 392	2 275	145 800
Eastern Cherokee	79	-	-	-	6	13	45	15	174 400
Northern Cherokee Nation of Missouri and Arkansas	86	8	-	-	6	17	39	16	171 400
Western Cherokee	317	-	-	31	39	125	60	62	136 200
Cheyenne	588	128	74	164	14	60	59	89	65 500
Cheyenne	111	10	-	5	3	18	34	41	177 300
Northern Cheyenne	459	113	74	159	11	42	12	48	56 000
Cheyenne-Arapaho	9	-	-	-	7	-	-	2	86 400
Chickasaw	517	30	13	61	61	167	100	85	128 900
Chinook	146	-	7	10	13	53	21	42	137 500
Chinook	143	-	7	10	13	50	21	42	137 500
Chippewa	2 069	64	117	235	320	593	353	387	128 500
Chippewa	1 191	49	52	131	166	348	204	241	132 300
Little Shell Chippewa	169	-	33	31	35	36	18	16	87 100
Sault Ste. Marie Chippewa	86	2	-	4	-	29	30	21	161 800
Turtle Mountain Band	278	11	21	28	54	79	53	32	121 600
White Earth	101	-	2	6	26	33	11	23	117 200
Choctaw	2 517	36	31	240	350	674	520	666	143 500
Choctaw	1 945	30	28	191	289	513	390	504	141 100
Oklahoma Choctaw	520	6	2	49	55	142	116	150	152 400
Chumash	499	4	13	41	24	131	100	186	162 900
Chumash	460	-	13	39	24	113	98	173	164 900
Coeur D'Alene	217	7	30	68	42	20	8	42	81 500
Colorado River Indian	238	49	21	75	31	36	2	24	68 800
Colville	902	57	140	195	160	182	75	93	85 500
Comanche	383	6	16	16	40	77	134	94	159 800
Comanche	383	6	16	16	40	77	134	94	159 800
Confederated Tribes of the Siletz Reservation	194	2	2	29	77	44	23	17	95 900
Coquille	39	-	-	-	13	3	11	12	183 000
Costanoan	194	-	2	28	12	27	27	98	204 200
Cowlitz	245	2	-	21	11	100	48	63	143 800
Cree	125	-	-	17	21	10	29	48	181 900
Creek	663	2	24	26	111	148	169	183	157 300
Muscogee Creek Nation	628	2	24	26	111	138	144	183	154 900
Crow	578	181	98	158	54	52	7	28	52 500
Cupeno	85	6	2	13	6	23	12	23	118 500
Cupeno	41	6	2	-	6	5	5	17	168 800
Delaware	286	-	-	17	37	47	68	117	172 800
Delaware	244	-	-	17	37	40	61	89	167 900
Diegueno	492	16	8	38	58	111	94	167	155 600
Barona Group of Capitan Grande Band	71	-	-	10	21	6	4	30	140 600
Diegueno	160	8	6	18	3	36	25	64	165 000
Mesa Grande Band of Diegueno Mission Indians	14	3	-	-	-	11	-	-	109 100
San Pasqual Band of Diegueno Mission Indians	106	-	-	-	8	24	35	39	173 900
Santa Ysabel Band of Diegueno Mission Indians	21	-	2	-	-	2	11	6	164 800
Viejas (Baron Long) Group of Capitan Grande Band	32	2	-	3	-	17	5	5	131 300
Eastern Tribes	43	-	2	2	11	-	8	20	170 300
Gabrieleno	131	-	-	14	6	23	40	48	170 100
Grand Ronde	218	2	2	24	43	68	52	27	125 800
Gros Ventres	266	27	45	85	33	43	5	28	72 500

Table 37. **Home Value of Housing Units With an American Indian and Alaska Native Householder for Selected American Indian and Alaska Native Tribes (One Tribe Reported): 2000**—Con.

[Data based on a sample (except Tables 79 and 80). For information on confidentiality protection, coverage, sampling error, and nonsampling error, see Appendix G. Tribes are shown if respondents reported only one tribe or as American Indian or Alaska Native only and met the specified threshold. For more information, see "How to Use This Census Report"]

Region Division	Specified owner-occupied housing units	Value of home							
		Less than $30,000	$30,000 to $49,999	$50,000 to $79,999	$80,000 to $99,999	$100,000 to $149,999	$150,000 to $199,999	$200,000 or more	Median (dollars)
West Region—Con.									
American Indian and Alaska Native—Con.									
American Indian—Con.									
Gros Ventres—Con.									
Gros Ventres	140	15	5	28	18	41	5	28	104 000
Fort Belknap Gros Ventres	126	12	40	57	15	2	-	-	53 800
Hoopa	358	9	25	49	67	106	49	53	109 400
Hoopa Valley Tribe	358	9	25	49	67	106	49	53	109 400
Iroquois	859	2	6	54	111	287	119	280	145 400
Iroquois	101	-	-	-	13	25	10	53	207 800
Mohawk	291	-	-	27	33	80	50	101	156 500
Oneida Nation of New York	118	-	-	-	18	42	27	31	149 300
Seneca	114	2	-	19	13	33	6	41	140 700
Wyandotte	96	-	-	-	22	42	13	19	127 800
Juaneno (Acjachemem)	242	-	-	8	-	70	80	84	179 400
Kalispel Indian Community	30	4	5	12	7	2	-	-	71 400
Karuk Tribe of California	373	28	32	88	43	82	53	47	98 800
Kickapoo	52	-	-	8	-	7	12	25	172 900
Kickapoo	52	-	-	8	-	7	12	25	172 900
Kiowa	114	-	-	38	9	44	23	-	109 300
Kiowa	114	-	-	38	9	44	23	-	109 300
Klamath	232	8	23	48	14	74	23	42	113 100
Kootenai	66	4	35	1	2	24	-	-	47 300
Luiseno	694	27	13	107	93	176	111	167	126 700
La Jolla Band of Luiseno Mission Indians	35	10	-	6	2	14	-	3	87 500
Luiseno	248	7	5	47	11	60	28	90	145 000
Pala Band of Luiseno Mission Indians	97	7	6	7	5	35	23	14	136 900
Pechanga Band of Luiseno Mission Indians	82	-	-	8	14	13	15	32	160 000
Soboba	145	3	2	28	54	35	13	10	88 400
Rincon Band of Luiseno Mission Indians	33	-	-	-	-	14	14	5	179 500
Lumbee	154	-	3	25	13	52	48	13	128 900
Lummi	475	18	26	57	148	71	100	55	98 500
Maidu	226	30	14	61	29	50	20	22	83 800
Maidu	151	30	2	38	10	35	20	16	94 400
Makah	231	10	14	36	61	68	42	-	98 100
Menominee	41	-	6	6	15	2	6	6	92 800
Miami	116	-	2	-	25	31	20	38	162 500
Miami	61	-	-	-	9	12	9	31	202 300
Mission Indians	205	5	4	44	44	41	26	41	103 400
Mission Indians	140	5	4	44	35	25	3	24	93 100
Me-Wuk	361	13	12	41	38	138	42	77	133 800
Me-Wuk	359	13	12	41	38	138	40	77	133 600
Modoc	56	-	-	12	18	14	2	10	88 900
Modoc	49	-	-	12	11	14	2	10	104 700
Mono	113	5	-	15	30	12	29	22	138 500
Mono	107	2	-	12	30	12	29	22	144 800
Navajo	30 439	14 630	3 060	4 891	2 578	2 893	1 079	1 308	32 900
Nez Perce	515	14	53	141	167	82	32	26	84 300
Nomlaki	41	10	9	8	4	3	-	7	52 500
Nomlaki	41	10	9	8	4	3	-	7	52 500
Omaha	10	-	-	-	10	-	-	-	93 800
Osage	294	-	-	12	35	103	39	105	148 400
Ottawa	92	2	-	13	-	28	27	22	157 500
Ottawa	52	2	-	-	-	16	25	9	175 000
Paiute	1 600	88	198	387	259	335	181	152	87 900
Burns Paiute Tribe	13	4	6	3	-	-	-	-	34 200
Paiute	845	33	65	154	128	233	115	117	107 300
Pyramid Lake	288	8	32	74	66	41	53	14	87 500
Walker River	178	19	60	48	29	19	1	2	60 400
Yerington Paiute	114	2	16	57	23	16	-	-	74 500
Paiute-Shoshone	510	111	89	123	43	85	33	26	59 600
Fallon	145	5	32	43	14	51	-	-	72 500
Fort McDermitt Paiute and Shoshone Tribes	56	33	7	8	3	3	2	-	17 000
Shoshone Paiute	279	73	43	68	18	30	26	21	57 800
Pawnee	128	14	-	5	4	43	32	30	147 700
Pawnee	128	14	-	5	4	43	32	30	147 700
Peoria	46	-	-	10	2	2	20	12	180 400
Pima	675	78	113	132	117	102	78	55	81 400
Gila River Indian Community	110	12	4	11	22	31	28	2	106 300
Pima	242	14	45	28	65	29	24	37	85 200
Salt River Pima-Maricopa	318	52	64	88	30	42	26	16	67 000
Pit River	142	2	-	38	47	35	20	-	92 400
Pit River Tribe of California	122	2	-	34	47	35	4	-	89 600
Pomo	340	25	23	41	64	73	48	66	107 600
Pomo	241	13	23	33	48	47	24	53	102 700
Ponca	63	-	-	10	-	18	21	14	179 200
Ponca	63	-	-	10	-	18	21	14	179 200
Potawatomi	535	7	26	64	62	142	92	142	137 900
Citizen Potawatomi Nation	169	7	-	18	21	58	42	23	131 900
Potawatomi	340	-	26	46	35	79	35	119	140 500
Pueblo	8 679	1 511	1 171	2 130	1 217	1 151	643	856	71 500
Acoma	542	143	104	117	43	71	39	25	56 500
Cochiti	142	31	17	13	33	28	5	15	83 400
Hopi	1 270	336	194	203	145	200	87	105	64 800
Isleta	821	121	59	165	164	150	88	74	86 000
Jemez	471	91	78	102	43	83	34	40	63 600
Laguna	917	168	109	296	136	83	53	72	65 700
Nambe	142	6	12	22	50	31	16	5	87 600
Picuris	67	4	8	35	-	3	-	17	63 800
Pojoaque	40	-	-	-	19	18	-	3	104 200
Pueblo	212	-	9	7	25	26	72	73	176 400
San Felipe	357	69	40	90	16	61	35	46	75 300
San Ildefonso	130	8	19	42	20	13	11	17	77 300
San Juan Pueblo	205	28	34	41	47	24	9	22	79 800
Sandia	89	2	6	48	21	3	4	5	68 600
Santa Ana	111	9	23	40	20	12	7	-	66 700

Table 37. **Home Value of Housing Units With an American Indian and Alaska Native Householder for Selected American Indian and Alaska Native Tribes (One Tribe Reported): 2000**—Con.

[Data based on a sample (except Tables 79 and 80). For information on confidentiality protection, coverage, sampling error, and nonsampling error, see Appendix G. Tribes are shown if respondents reported only one tribe or as American Indian or Alaska Native only and met the specified threshold. For more information, see "How to Use This Census Report"]

Region Division	Specified owner-occupied housing units	Value of home							
		Less than $30,000	$30,000 to $49,999	$50,000 to $79,999	$80,000 to $99,999	$100,000 to $149,999	$150,000 to $199,999	$200,000 or more	Median (dollars)
West Region—Con.									
American Indian and Alaska Native—Con.									
American Indian—Con.									
Pueblo—Con.									
Santa Clara	312	19	32	122	34	48	7	50	70 600
Santo Domingo	458	78	66	150	82	42	10	30	69 300
Taos	481	99	43	90	67	83	37	62	82 400
Tesuque	135	-	22	61	10	19	7	16	68 100
Tewa	144	4	7	43	15	20	8	47	105 800
Ysleta Del Sur Pueblo of Texas	123	7	11	32	-	18	41	14	140 400
Zia	137	8	14	53	29	18	10	5	76 900
Zuni	1 139	239	224	318	160	78	24	96	59 200
Puget Sound Salish	1 314	49	93	250	198	328	247	149	109 500
Muckleshoot	145	10	6	15	-	68	33	13	133 400
Nisqually	74	15	6	13	17	13	9	1	83 000
Nooksack	69	-	12	17	11	27	-	2	86 900
Puyallup	104	-	2	27	17	24	32	2	107 900
Skokomish	135	-	23	41	36	30	-	5	81 100
Snohomish	83	-	11	-	-	31	19	22	147 500
Squaxin Island	143	6	5	25	31	32	40	4	111 300
Suquamish	60	4	3	15	7	3	13	15	125 000
Swinomish	66	10	9	10	8	6	17	6	95 000
Tulalip	193	4	7	18	40	29	52	43	148 100
Upper Skagit	61	-	3	30	4	8	8	8	77 200
Quinault	323	27	36	93	65	45	40	17	81 300
Rocky Boy's Chippewa Cree	385	81	62	85	53	66	16	22	68 700
Round Valley	24	3	-	-	8	7	-	6	103 600
Sac and Fox	97	-	15	30	29	-	-	23	84 400
Salinan	58	-	-	8	4	9	13	24	184 400
Salish	543	29	58	98	97	135	79	47	97 700
Salish and Kootenai	560	22	6	172	133	91	53	83	92 100
Salish and Kootenai	560	22	6	172	133	91	53	83	92 100
Seminole	197	-	11	2	19	53	62	50	159 900
Seminole	181	-	11	2	13	43	62	50	165 800
Serrano	92	-	-	15	15	21	20	21	119 000
Serrano	78	-	-	15	15	21	18	9	110 700
Shasta	51	-	-	-	8	38	5	-	129 500
Shasta	51	-	-	-	8	38	5	-	129 500
Shawnee	133	-	3	3	7	9	46	65	198 800
Shawnee	101	-	-	3	7	-	42	49	198 800
Shoshone	868	96	152	261	137	107	51	64	70 700
Death Valley Timbi-Sha Shoshone	19	4	8	-	-	5	2	-	41 700
Goshute	12	4	3	5	-	-	-	-	38 300
Wind River (Eastern Shoshone)	27	-	13	3	11	-	-	-	51 700
Shoshone	731	81	112	214	114	97	49	64	74 200
Shoshone-Bannock Tribes of the Fort Hall Reservation	562	54	62	236	86	92	26	6	67 600
Sioux	2 673	165	164	389	349	769	423	414	119 300
Cheyenne River Sioux	133	6	5	21	8	45	21	27	138 700
Fort Peck Sioux	211	49	40	71	31	17	-	3	61 900
Oglala Sioux	247	-	12	26	49	95	38	27	123 400
Rosebud Sioux	142	-	-	9	12	62	46	13	143 300
Sioux	1 095	106	88	142	141	341	114	163	110 100
Sisseton-Wahpeton	69	-	-	11	10	18	26	4	139 800
Standing Rock Sioux	156	4	4	34	18	34	29	33	122 500
Teton Sioux	249	-	2	27	25	53	83	59	160 200
Yankton Sioux	125	-	4	20	15	35	34	17	123 500
S'Klallam	345	15	8	26	97	103	55	41	110 500
Jamestown S'Klallam	31	-	-	2	8	-	9	12	165 300
Klallam	147	8	4	10	22	49	34	20	127 800
Lower Elwha Tribal Community	78	-	3	5	48	15	5	2	87 400
Port Gamble Klallam	76	7	1	9	18	30	4	7	103 900
Spokane	375	15	27	155	87	70	18	3	78 400
Stockbridge-Munsee Community of Mohican Indians of Wisconsin	31	-	-	4	-	15	7	5	135 400
Te-Moak Tribes of Western Shoshone Indians of Nevada	129	5	17	18	34	53	2	-	93 200
Te-Moak Tribes of Western Shoshone Indians	127	5	17	16	34	53	2	-	93 900
Three Affiliated Tribes of North Dakota (Fort Bethold)	45	-	3	3	-	9	20	10	173 400
Tohono O'Odham	2 058	696	273	648	251	94	63	33	52 700
Ak-Chin	116	-	12	45	55	4	-	-	80 200
Tohono O'Odham	1 942	696	261	603	196	90	63	33	50 700
Tolowa	56	-	-	10	2	20	19	5	137 500
Tolowa	42	-	-	3	2	19	16	2	139 300
Umatilla	147	-	15	17	34	34	28	19	114 400
Umpqua	57	-	-	9	2	18	22	6	149 200
Cow Creek Umpqua	45	-	-	9	2	12	22	-	149 000
Ute	997	246	106	224	92	175	78	76	71 000
Southern Ute	151	6	16	33	29	32	18	17	92 300
Uintah Ute	108	37	22	24	8	15	2	-	39 500
Ute	482	94	42	81	38	118	58	51	89 600
Ute Mountain	256	109	26	86	17	10	-	8	42 200
Wailaki	89	3	8	23	22	21	10	2	92 300
Warm Springs	298	21	50	135	61	16	6	9	70 800
Wascopum	47	-	7	18	7	12	3	-	78 600
Washoe	221	22	32	39	44	24	28	32	88 800
Washoe	221	22	32	39	44	24	28	32	88 800
Winnebago	96	6	3	11	11	20	15	30	141 700
Winnebago	65	6	3	5	10	11	6	24	119 300
Wintun	284	9	9	71	18	97	21	59	113 500
Wintun	284	9	9	71	18	97	21	59	113 500
Wiyot	65	2	-	-	15	24	14	10	133 700
Wiyot	63	2	-	-	13	24	14	10	135 600
Yakama	826	85	109	162	174	142	85	69	85 400
Yaqui	1 804	102	246	664	212	298	96	186	74 700

Table 37. **Home Value of Housing Units With an American Indian and Alaska Native Householder for Selected American Indian and Alaska Native Tribes (One Tribe Reported): 2000**—Con.

[Data based on a sample (except Tables 79 and 80). For information on confidentiality protection, coverage, sampling error, and nonsampling error, see Appendix G. Tribes are shown if respondents reported only one tribe or as American Indian or Alaska Native only and met the specified threshold. For more information, see "How to Use This Census Report"]

Region Division	Specified owner-occupied housing units	Value of home							
		Less than $30,000	$30,000 to $49,999	$50,000 to $79,999	$80,000 to $99,999	$100,000 to $149,999	$150,000 to $199,999	$200,000 or more	Median (dollars)
West Region—Con.									
American Indian and Alaska Native—Con.									
American Indian—Con.									
Yaqui—Con.									
Pascua Yaqui	478	27	119	193	79	58	-	2	63 100
Yaqui	1 308	75	118	462	133	240	96	184	79 900
Yavapai Apache	87	19	16	20	28	2	2	-	63 100
Yokuts	313	15	26	58	73	90	19	32	94 700
Picayune Rancheria of Chukchansi Indians	83	-	-	24	6	24	7	22	120 500
Tachi	49	-	4	-	13	22	10	-	111 000
Tule River	70	15	13	13	17	7	2	3	63 300
Yokuts	111	-	9	21	37	37	-	7	93 200
Yuman	885	154	152	262	153	106	24	34	63 200
Cocopah Tribe of Arizona	67	15	25	13	-	14	-	-	39 200
Fort Mojave Indian Tribe of Arizona	104	1	11	53	27	10	2	-	67 000
Havasupai	66	38	6	11	-	6	5	-	17 500
Hualapai	159	46	40	37	22	11	-	3	47 000
Maricopa	21	4	9	-	-	8	-	-	45 800
Quechan	246	42	30	66	64	16	9	19	70 000
Yavapai-Prescott Tribe of the Yavapai Reservation	222	8	31	82	40	41	8	12	72 300
Yurok	402	18	7	80	36	89	94	78	135 200
Yurok	402	18	7	80	36	89	94	78	135 200
Alaska Native	**12 419**	**1 746**	**1 147**	**1 752**	**1 799**	**2 942**	**1 779**	**1 254**	**97 100**
Alaskan Athabascan	1 965	389	196	311	287	443	212	127	85 200
Alaskan Athabascan	954	161	65	150	157	228	104	89	93 200
Allakaket Village	26	5	2	6	-	9	4	-	90 000
Doyon	182	29	23	25	25	52	15	13	92 700
Native Village of Fort Yukon	29	8	6	6	-	5	4	-	52 500
Holy Cross Village	25	15	6	2	-	2	-	-	28 400
Huslia Village	70	22	5	13	6	17	4	3	68 000
Kenaitze Indian Tribe	55	-	-	3	9	17	26	-	145 800
Koyukuk Native Village	30	25	-	-	2	-	1	2	11 300
Native Village of Minto	57	10	18	20	6	1	2	-	50 600
Nondalton Village	25	4	2	4	4	2	9	-	96 300
Nulato Village	41	10	11	10	8	2	-	-	48 300
Shageluk Native Village	20	2	3	4	-	6	5	-	106 300
Native Village of Tanacross	37	31	2	-	4	-	-	-	10 000-
Village of Venetie	69	10	12	10	12	19	6	-	82 500
Aleut	745	27	47	45	96	255	149	126	128 400
Alutiiq Aleut	72	-	3	6	20	22	-	21	125 000
Alutiiq	46	-	3	-	14	17	-	12	121 400
Bristol Bay Aleut	126	12	8	15	42	23	12	14	89 000
Chugach Aleut	75	7	-	4	12	25	13	14	118 100
Eskimo Tribes	559	42	33	28	94	189	101	72	120 400
Eskimo	559	42	33	28	94	189	101	72	120 400
Eyak	34	4	-	-	6	20	4	-	121 900
Inupiat Eskimo	2 258	237	233	454	374	481	340	139	88 600
Native Village of Ambler	28	1	-	7	-	9	2	9	121 400
Arctic Slope Corporation	95	6	5	8	12	28	18	18	118 800
Native Village of Barrow Inupiat Traditional Government	34	2	-	6	3	14	7	2	133 300
Bering Straits Inupiat	66	3	3	4	7	24	13	12	122 200
Native Village of Brevig Mission	59	8	40	11	-	-	-	-	39 600
Native Village of Buckland	43	4	2	13	7	9	6	2	85 000
Native Village of Elim	42	4	3	13	6	6	10	-	91 700
Inupiaq	287	13	17	52	42	107	36	20	111 600
Inupiat	260	8	28	33	49	47	68	27	129 200
Native Village of Kiana	68	4	6	20	21	7	6	4	83 100
King Island Native Community	48	-	-	15	24	9	-	-	92 100
Native Village of Kivalina	51	10	10	23	4	4	-	-	55 500
Native Village of Kotzebue	19	-	4	2	-	6	3	4	121 900
Native Village of Koyuk	22	13	2	5	-	2	-	-	22 500
Kwiguk	44	18	10	6	3	-	4	3	35 000
Nana Inupiat	150	26	22	27	22	31	11	11	80 000
Native Village of Noatak	78	8	9	29	5	10	15	2	66 300
Nome Eskimo Community	97	8	13	29	11	11	14	11	78 100
Native Village of Point Hope	105	7	-	20	47	19	10	2	92 800
Native Village of Selawik	30	2	2	4	2	5	15	-	137 500
Native Village of Shaktoolik	34	6	-	-	5	21	2	-	118 800
Native Village of Shishmaref	89	1	1	19	19	13	33	3	130 700
Native Village of Shungnak	49	9	-	8	4	13	15	-	108 000
Native Village of Teller	29	4	12	4	-	3	6	-	34 400
Native Village of Unalakleet	119	20	12	32	26	21	8	-	72 500
Village of Wainwright	34	8	10	2	-	9	5	-	46 700
Village of White Mountain	89	4	2	29	24	20	10	-	84 500
Koniag Aleut	239	5	14	24	56	49	47	44	127 000
Koniag Aleut	64	-	2	7	8	26	8	13	133 800
Village of Old Harbor	59	3	-	4	24	2	8	18	99 300
Native Village of Port Lions	40	-	6	7	16	3	3	5	87 000
Sealaska	35	-	-	8	-	9	18	-	156 300
Sealaska	33	-	-	8	-	7	18	-	168 800
Siberian Eskimo	236	57	58	55	12	31	17	6	50 900
Native Village of Gambell	92	29	19	21	9	8	4	2	47 100
Native Village of Savoonga	140	28	39	34	3	23	13	-	51 300
Tlingit-Haida	1 640	25	74	173	185	509	355	319	135 500
Chilkat Indian Village (Kluckwan)	13	-	3	6	-	-	4	-	68 800
Haida	194	-	3	9	5	77	52	48	152 300
Hoonah Indian Association	42	2	2	10	10	11	5	2	92 500
Hydaburg Cooperative Association	41	-	-	7	13	11	5	5	101 800
Organized Village of Kake	54	-	2	6	18	9	10	9	102 800
Ketchikan Indian Corporation	39	-	-	13	8	18	-	-	98 100
Klawock Cooperative Association	38	3	-	2	10	14	4	5	116 700
Organized Village of Saxman	68	2	-	2	4	18	28	14	159 500
Sitka Tribe of Alaska	35	2	-	-	-	10	17	6	162 500
Tlingit	884	14	56	65	102	245	183	219	142 900

Table 37. **Home Value of Housing Units With an American Indian and Alaska Native Householder for Selected American Indian and Alaska Native Tribes (One Tribe Reported): 2000**—Con.

[Data based on a sample (except Tables 79 and 80). For information on confidentiality protection, coverage, sampling error, and nonsampling error, see Appendix G. Tribes are shown if respondents reported only one tribe or as American Indian or Alaska Native only and met the specified threshold. For more information, see "How to Use This Census Report"]

Region Division	Specified owner-occupied housing units	Value of home							
		Less than $30,000	$30,000 to $49,999	$50,000 to $79,999	$80,000 to $99,999	$100,000 to $149,999	$150,000 to $199,999	$200,000 or more	Median (dollars)
West Region—Con.									
American Indian and Alaska Native—Con.									
Alaska Native—Con.									
Tsimshian	331	16	14	26	77	72	93	33	120 800
Metlakatla Indian Community Annette Island Reserve	122	6	6	16	32	30	21	11	101 500
Tsimshian	182	8	4	2	41	40	65	22	145 000
Unangan Aleut	438	9	43	72	143	91	60	20	94 400
Aleut Corporation	49	-	8	13	6	2	20	-	85 800
King Cove	66	-	-	2	23	28	11	2	110 000
Qagan Tayagungin Tribe of Sand Point Village	56	-	2	3	24	13	12	2	99 400
Saint Paul	87	-	21	31	20	11	2	2	75 000
South Naknek Village	35	7	6	9	6	2	5	-	73 600
Yup'ik	2 952	852	366	445	307	523	238	221	64 200
Akiachak Native Community	96	32	17	14	13	4	7	9	49 000
Village of Alakanuk	103	46	6	15	11	21	4	-	47 500
Algaaciq Native Village (St. Mary's)	34	13	4	4	7	4	2	-	60 000
Village of Aniak	46	-	2	2	3	30	5	4	119 000
Asa'carsarmiut Tribe	87	17	18	31	15	6	-	-	71 000
Bristol Bay	95	13	12	16	3	23	8	20	104 900
Calista	72	16	14	8	4	8	14	8	70 000
Village of Chefornak	53	5	5	2	-	2	6	33	240 600
Native Village of Chuathbaluk	26	9	5	7	3	2	-	-	38 300
Curyung Tribal Council (Native Village of Dillingham)	84	2	1	11	26	28	10	6	103 800
Emmonak Village	117	48	9	13	8	19	14	6	52 100
Native Village of Goodnews Bay	23	18	-	-	1	2	-	2	10 000-
Native Village of Hooper Bay	156	70	27	16	10	15	12	6	33 100
Iqurmuit Traditional Council	22	2	5	4	5	2	2	2	80 000
Native Village of Kasigluk	72	28	8	15	4	9	5	3	50 000
Native Village of Kipnuk	89	21	10	20	19	10	7	2	59 000
Native Village of Kongiganak	1	1	-	-	-	-	-	-	17 500
Organized Village of Kwethluk	21	5	4	4	2	4	2	-	63 800
Native Village of Marshall (Fortuna Ledge)	41	19	-	4	4	4	8	2	73 800
Naknek Native Village	22	-	-	-	-	10	5	7	155 000
Native Village of Napakiak	64	49	2	4	-	5	4	-	19 300
Native Village of Napaskiak	56	40	14	-	-	-	-	2	21 400
New Koliganek Village Council	29	5	6	10	2	4	-	2	63 000
Newhalen Village	22	-	-	2	1	10	5	4	133 300
Newtok Village	43	22	-	9	8	2	-	2	24 400
Native Village of Nightmute	25	3	2	4	2	2	7	5	118 800
Native Village of Nunapitchuk	66	25	10	6	10	6	8	1	39 400
Orutsararmuit Native Village (Bethel)	33	4	3	2	4	8	3	9	117 500
Native Village of Saint Michael	35	2	13	6	4	6	4	-	54 200
Stebbins Community Association	92	32	14	10	2	30	4	-	50 000
Traditional Village of Togiak	62	23	6	15	-	13	-	5	51 300
Native Village of Tuntutuliak	45	12	11	9	8	5	-	-	45 000
Native Village of Tununak	55	27	6	15	1	2	3	1	32 500
Yup'ik	650	158	80	97	96	134	45	40	76 700
Yup'ik Eskimo	137	16	8	25	8	38	15	27	122 100
Mountain Division	**3 581 880**	**64 341**	**98 670**	**372 858**	**480 621**	**1 116 187**	**672 816**	**776 387**	**134 500**
American Indian and Alaska Native	**72 051**	**21 353**	**8 513**	**14 709**	**8 617**	**10 605**	**4 214**	**4 040**	**62 400**
American Indian	**66 388**	**20 642**	**7 892**	**13 593**	**7 705**	**9 244**	**3 654**	**3 658**	**60 500**
Apache	4 275	1 589	705	829	329	490	164	169	44 700
Apache	694	31	45	114	64	291	86	63	119 900
Jicarilla Apache	371	108	64	71	39	69	10	10	53 100
Mescalero Apache	467	121	118	71	29	52	40	36	49 100
Payson Tonto Apache	25	13	2	-	6	-	-	4	29 600
San Carlos Apache	1 138	636	217	193	36	21	7	28	27 100
White Mountain Apache	1 542	671	259	375	144	57	10	26	35 800
Arapahoe	370	94	91	108	32	22	8	15	50 000
Arapahoe	44	12	7	2	5	7	4	7	83 300
Northern Arapahoe	323	82	81	106	27	15	4	8	49 700
Assiniboine	357	61	107	68	60	45	4	12	54 800
Assiniboine	239	50	70	25	37	45	-	12	49 900
Fort Belknap Assiniboine	86	11	26	26	23	-	-	-	54 600
Fort Peck Assiniboine	32	-	11	17	-	-	4	-	61 400
Assiniboine Sioux	127	21	36	19	27	8	16	-	71 100
Assiniboine Sioux	107	14	34	19	22	2	16	-	70 400
Fort Peck Assiniboine and Sioux	20	7	2	-	5	6	-	-	82 000
Blackfeet	1 137	199	201	338	164	149	60	26	65 600
Canadian and Latin American	1 201	19	82	213	293	424	106	64	99 500
Canadian Indian	19	-	-	-	2	-	10	7	184 400
Mexican American Indian	803	12	67	159	225	249	63	28	93 900
South American Indian	66	-	-	8	10	43	5	-	123 400
Spanish American Indian	298	7	15	46	56	117	28	29	114 500
Chemehuevi	70	-	5	16	15	25	-	9	98 900
Cherokee	2 281	44	125	293	305	733	442	339	124 900
Cherokee	2 060	42	125	263	268	657	377	328	123 900
Western Cherokee	98	-	-	17	11	52	11	7	120 200
Cheyenne	477	128	74	162	11	40	25	37	55 100
Cheyenne	53	10	-	3	-	14	19	7	149 100
Northern Cheyenne	419	113	74	159	11	26	6	30	53 200
Cheyenne-Arapaho	5	-	-	-	3	-	-	2	88 300
Chickasaw	131	-	5	17	19	57	12	21	116 100
Chippewa	918	50	94	140	145	288	114	87	105 200
Chippewa	484	35	42	59	78	167	53	50	107 700
Little Shell Chippewa	142	-	28	31	27	28	18	10	85 700
Turtle Mountain Band	119	11	15	16	26	30	13	8	96 700
Choctaw	749	27	29	71	141	228	125	128	119 600
Choctaw	512	27	26	56	89	151	78	85	117 500
Oklahoma Choctaw	194	-	2	15	52	61	33	31	113 700
Coeur D'Alene	170	7	30	49	36	11	3	34	79 700
Colorado River Indian	232	49	21	75	31	36	2	18	68 100
Colville	50	-	13	3	7	19	-	8	127 600

Table 37. **Home Value of Housing Units With an American Indian and Alaska Native Householder for Selected American Indian and Alaska Native Tribes (One Tribe Reported): 2000**—Con.

[Data based on a sample (except Tables 79 and 80). For information on confidentiality protection, coverage, sampling error, and nonsampling error, see Appendix G. Tribes are shown if respondents reported only one tribe or as American Indian or Alaska Native only and met the specified threshold. For more information, see "How to Use This Census Report"]

Region Division	Specified owner-occupied housing units	Value of home							
		Less than $30,000	$30,000 to $49,999	$50,000 to $79,999	$80,000 to $99,999	$100,000 to $149,999	$150,000 to $199,999	$200,000 or more	Median (dollars)
Mountain Division—Con.									
American Indian and Alaska Native—Con.									
American Indian—Con.									
Comanche	154	6	16	3	21	51	35	22	121 500
Comanche	154	6	16	3	21	51	35	22	121 500
Cree	36	-	-	8	9	10	9	-	127 500
Creek	208	2	18	-	39	50	57	42	137 500
Muscogee Creek Nation	205	2	18	-	39	47	57	42	141 300
Crow	529	181	98	150	42	39	7	12	47 300
Delaware	85	-	-	7	30	4	26	18	151 400
Delaware	70	-	-	7	30	4	19	10	99 100
Gros Ventres	211	27	45	85	19	32	-	3	59 900
Gros Ventres	85	15	5	28	4	30	-	3	76 900
Fort Belknap Gros Ventres	126	12	40	57	15	2	-	-	53 800
Iroquois	284	2	6	33	41	101	40	61	128 200
Mohawk	123	-	-	23	20	33	22	25	118 500
Kiowa	58	-	-	31	6	21	-	-	77 100
Kiowa	58	-	-	31	6	21	-	-	77 100
Kootenai	66	4	35	1	2	24	-	-	47 300
Miami	37	-	-	-	18	19	-	-	101 400
Navajo	29 605	14 608	3 056	4 819	2 507	2 679	867	1 069	31 000
Nez Perce	391	14	43	116	126	61	17	14	82 400
Osage	87	-	-	5	16	30	17	19	136 600
Paiute	1 014	61	153	266	191	183	86	74	82 500
Paiute	338	10	32	66	63	97	22	48	99 500
Pyramid Lake	283	8	32	69	66	41	53	14	88 100
Walker River	174	19	60	44	29	19	1	2	58 900
Yerington Paiute	114	2	16	57	23	16	-	-	74 500
Paiute-Shoshone	410	105	72	109	27	77	6	14	55 500
Fallon	145	5	32	43	14	51	-	-	72 500
Fort McDermitt Paiute and Shoshone Tribes	56	33	7	8	3	3	2	-	17 000
Shoshone Paiute	208	67	33	58	10	22	4	14	51 400
Pawnee	69	5	-	5	4	23	17	15	141 100
Pawnee	69	5	-	5	4	23	17	15	141 100
Pima	597	78	113	132	106	87	54	27	72 300
Gila River Indian Community	110	12	4	11	22	31	28	2	106 300
Pima	164	14	45	28	54	14	-	9	67 500
Salt River Pima-Maricopa	318	52	64	88	30	42	26	16	67 000
Potawatomi	205	-	26	31	18	54	36	40	132 600
Potawatomi	133	-	26	29	6	25	11	36	119 600
Pueblo	8 016	1 511	1 165	2 108	1 153	1 055	450	574	67 200
Acoma	515	143	104	117	43	64	19	25	52 800
Cochiti	142	31	17	13	33	28	5	15	83 400
Hopi	1 142	336	194	203	127	179	49	54	56 100
Isleta	745	121	59	153	164	130	65	53	83 600
Jemez	456	91	78	102	43	78	32	32	59 800
Laguna	873	168	109	291	136	77	53	39	64 500
Nambe	142	6	12	22	50	31	16	5	87 600
Picuris	50	4	8	35	-	3	-	-	57 600
Pojoaque	40	-	-	-	19	18	-	3	104 200
Pueblo	72	-	3	7	7	11	41	3	156 300
San Felipe	357	69	40	90	16	61	35	46	75 300
San Ildefonso	121	8	19	42	11	13	11	17	74 300
San Juan Pueblo	199	28	34	41	47	24	9	16	78 300
Sandia	89	2	6	48	21	3	4	5	68 600
Santa Ana	111	9	23	40	20	12	7	-	66 700
Santa Clara	312	19	32	122	34	48	7	50	70 600
Santo Domingo	458	78	66	150	82	42	10	30	69 300
Taos	462	99	43	90	63	83	30	54	79 700
Tesuque	135	-	22	61	10	19	7	16	68 100
Tewa	87	4	7	43	-	10	8	15	68 500
Zia	133	8	14	53	29	18	6	5	76 000
Zuni	1 104	239	224	318	160	67	13	83	57 700
Rocky Boy's Chippewa Cree	324	79	62	80	45	42	14	2	56 400
Salish	407	29	58	83	88	104	34	11	87 000
Salish and Kootenai	443	22	6	140	116	75	25	59	89 100
Salish and Kootenai	443	22	6	140	116	75	25	59	89 100
Seminole	42	-	7	-	13	17	5	-	104 200
Seminole	30	-	7	-	7	11	5	-	127 300
Shoshone	709	96	125	225	103	92	32	36	68 000
Goshute	12	4	3	5	-	-	-	-	38 300
Shoshone	597	81	99	189	80	82	30	36	69 200
Shoshone-Bannock Tribes of the Fort Hall Reservation	558	54	62	234	86	92	26	4	67 600
Sioux	1 484	155	146	332	194	414	129	114	91 800
Cheyenne River Sioux	88	6	5	21	6	25	13	12	131 000
Fort Peck Sioux	204	49	40	71	31	10	-	3	60 900
Oglala Sioux	78	-	9	16	29	18	6	-	86 400
Rosebud Sioux	111	-	-	9	12	54	36	-	136 800
Sioux	569	96	75	126	44	174	14	40	77 400
Standing Rock Sioux	112	4	4	34	12	28	19	11	103 600
Teton Sioux	102	-	-	27	10	27	28	10	138 000
Te-Moak Tribes of Western Shoshone Indians of Nevada	122	5	17	18	34	46	2	-	90 700
Te-Moak Tribes of Western Shoshone Indians	120	5	17	16	34	46	2	-	91 400
Three Affiliated Tribes of North Dakota (Fort Bethold)	27	-	3	3	-	9	12	-	131 300
Tohono O'Odham	1 989	696	273	630	251	70	42	27	51 200
Ak-Chin	116	-	12	45	55	4	-	-	80 200
Tohono O'Odham	1 873	696	261	585	196	66	42	27	48 100
Ute	918	246	106	224	88	141	53	60	65 800
Southern Ute	151	6	16	33	29	32	18	17	92 300
Uintah Ute	108	37	22	24	8	15	2	-	39 500
Ute	403	94	42	81	34	84	33	35	75 000
Ute Mountain	256	109	26	86	17	10	-	8	42 200
Washoe	183	17	30	37	36	24	23	16	84 200

Table 37. **Home Value of Housing Units With an American Indian and Alaska Native Householder for Selected American Indian and Alaska Native Tribes (One Tribe Reported): 2000**—Con.

[Data based on a sample (except Tables 79 and 80). For information on confidentiality protection, coverage, sampling error, and nonsampling error, see Appendix G. Tribes are shown if respondents reported only one tribe or as American Indian or Alaska Native only and met the specified threshold. For more information, see "How to Use This Census Report"]

Region Division	Specified owner-occupied housing units	Value of home							
		Less than $30,000	$30,000 to $49,999	$50,000 to $79,999	$80,000 to $99,999	$100,000 to $149,999	$150,000 to $199,999	$200,000 or more	Median (dollars)
Mountain Division—Con.									
American Indian and Alaska Native—Con.									
American Indian—Con.									
Washoe—Con.									
Washoe	183	17	30	37	36	24	23	16	84 200
Yakama	17	3	9	3	-	-	-	2	33 100
Yaqui	1 298	95	243	581	154	138	44	43	65 700
Pascua Yaqui	426	27	116	179	65	37	-	2	61 400
Yaqui	854	68	118	393	89	101	44	41	68 400
Yavapai Apache	78	19	16	20	19	2	2	-	56 700
Yuman	595	113	112	174	94	75	15	12	60 100
Cocopah Tribe of Arizona	65	13	25	13	-	14	-	-	39 400
Fort Mojave Indian Tribe of Arizona	49	-	4	22	13	8	2	-	72 500
Havasupai	60	38	6	11	-	-	5	-	12 000
Hualapai	144	46	40	32	22	4	-	-	43 600
Quechan	37	4	-	14	19	-	-	-	80 400
Yavapai-Prescott Tribe of the Yavapai Reservation	222	8	31	82	40	41	8	12	72 300
Alaska Native	**296**	**-**	**25**	**47**	**46**	**94**	**45**	**39**	**117 900**
Alaskan Athabascan	45	-	-	5	-	13	14	13	161 300
Aleut	35	-	13	2	3	9	-	8	98 300
Tlingit-Haida	77	-	12	5	6	40	14	-	121 500
Tlingit	40	-	12	-	6	22	-	-	127 300
Pacific Division	**7 618 430**	**51 487**	**73 588**	**333 023**	**503 541**	**1 488 419**	**1 503 481**	**3 664 891**	**194 800**
American Indian and Alaska Native	**64 422**	**3 086**	**2 855**	**7 762**	**8 456**	**15 680**	**12 104**	**14 479**	**131 900**
American Indian	**40 481**	**948**	**1 372**	**5 012**	**5 318**	**9 958**	**7 782**	**10 091**	**138 200**
Apache	1 381	9	7	75	155	368	327	440	159 900
Apache	1 098	2	7	64	115	282	271	357	162 200
Chiricahua	43	-	-	-	9	13	15	6	149 000
Mescalero Apache	156	7	-	2	9	60	31	47	150 000
Arapahoe	67	-	-	-	2	40	2	23	139 400
Arapahoe	65	-	-	-	2	40	-	23	138 100
Assiniboine	46	-	-	15	-	8	10	13	137 500
Assiniboine	46	-	-	15	-	8	10	13	137 500
Blackfeet	699	-	14	17	89	208	196	175	154 700
Cahuilla	270	-	8	72	53	88	16	33	100 800
Cahuilla	83	-	3	32	8	25	12	3	97 500
Morongo Band of Cahuilla Mission Indians	145	-	-	30	34	61	4	16	104 700
California Tribes	56	-	-	7	21	8	6	14	95 000
Yuki	27	-	-	5	9	3	4	6	89 400
Canadian and Latin American	4 012	49	107	454	411	1 201	897	893	142 400
Canadian Indian	176	4	5	16	29	10	52	60	169 400
Central American Indian	146	-	-	-	18	52	35	41	153 300
Mexican American Indian	3 138	34	80	375	291	1 032	735	591	140 200
South American Indian	158	11	-	18	20	26	26	57	155 000
Spanish American Indian	344	-	22	35	38	81	49	119	147 900
Chehalis	55	8	10	10	15	12	-	-	79 200
Chemakuan	120	10	11	32	35	30	-	2	83 500
Quileute	87	10	9	22	25	19	-	2	82 500
Chemehuevi	72	-	7	23	15	14	-	13	86 700
Cherokee	5 951	100	111	595	652	1 338	1 126	2 029	157 500
Cherokee	5 590	92	111	581	618	1 226	1 015	1 947	157 600
Western Cherokee	219	-	-	14	28	73	49	55	146 600
Cheyenne	111	-	-	2	3	20	34	52	193 300
Cheyenne	58	-	-	2	3	4	15	34	208 900
Northern Cheyenne	40	-	-	-	-	16	6	18	191 700
Chickasaw	386	30	8	44	42	110	88	64	134 900
Chinook	143	-	7	10	13	50	21	42	139 400
Chinook	140	-	7	10	13	47	21	42	139 700
Chippewa	1 151	14	23	95	175	305	239	300	145 400
Chippewa	707	14	10	72	88	181	151	191	147 900
Sault Ste. Marie Chippewa	62	-	-	4	-	17	20	21	180 800
Turtle Mountain Band	159	-	6	12	28	49	40	24	139 800
Choctaw	1 768	9	2	169	209	446	395	538	155 900
Choctaw	1 433	3	2	135	200	362	312	419	152 100
Oklahoma Choctaw	326	6	-	34	3	81	83	119	176 100
Chumash	432	4	13	31	24	88	93	179	171 900
Chumash	398	-	13	29	24	75	91	166	173 400
Coeur D'Alene	47	-	-	19	6	9	5	8	87 500
Colville	852	57	127	192	153	163	75	85	85 000
Comanche	229	-	-	13	19	26	99	72	168 600
Comanche	229	-	-	13	19	26	99	72	168 600
Confederated Tribes of the Siletz Reservation	182	2	2	27	77	44	23	7	94 700
Coquille	39	-	-	-	13	3	11	12	183 000
Costanoan	182	-	-	28	12	17	27	98	229 200
Cowlitz	228	2	-	21	11	93	38	63	142 900
Cree	89	-	-	9	12	-	20	48	209 700
Creek	455	-	6	26	72	98	112	141	161 600
Muscogee Creek Nation	423	-	6	26	72	91	87	141	157 900
Crow	49	-	-	8	12	13	-	16	122 500
Cupeno	85	6	2	13	6	23	12	23	118 500
Cupeno	41	6	2	-	6	5	5	17	168 800
Delaware	201	-	-	10	7	43	42	99	198 300
Delaware	174	-	-	10	7	36	42	79	190 900
Diegueno	481	16	8	30	55	111	94	167	157 600
Barona Group of Capitan Grande Band	71	-	-	10	21	6	4	30	140 600
Diegueno	152	8	6	10	3	36	25	64	171 700
Mesa Grande Band of Diegueno Mission Indians	14	3	-	-	-	11	-	-	109 100
San Pasqual Band of Diegueno Mission Indians	106	-	-	-	8	24	35	39	173 900
Santa Ysabel Band of Diegueno Mission Indians	21	-	2	-	-	2	11	6	164 800
Viejas (Baron Long) Group of Capitan Grande Band	32	2	-	3	-	17	5	5	131 300

Table 37. **Home Value of Housing Units With an American Indian and Alaska Native Householder for Selected American Indian and Alaska Native Tribes (One Tribe Reported): 2000**—Con.

[Data based on a sample (except Tables 79 and 80). For information on confidentiality protection, coverage, sampling error, and nonsampling error, see Appendix G. Tribes are shown if respondents reported only one tribe or as American Indian or Alaska Native only and met the specified threshold. For more information, see "How to Use This Census Report"]

Region Division	Specified owner-occupied housing units	Value of home							
		Less than $30,000	$30,000 to $49,999	$50,000 to $79,999	$80,000 to $99,999	$100,000 to $149,999	$150,000 to $199,999	$200,000 or more	Median (dollars)
Pacific Division—Con.									
American Indian and Alaska Native—Con.									
American Indian—Con.									
Gabrieleno	125	-	-	14	6	17	40	48	172 800
Grand Ronde	210	2	2	24	35	68	52	27	129 000
Gros Ventres	55	-	-	-	14	11	5	25	187 500
Gros Ventres	55	-	-	-	14	11	5	25	187 500
Hoopa	342	9	25	49	58	106	42	53	109 700
Hoopa Valley Tribe	342	9	25	49	58	106	42	53	109 700
Iroquois	575	-	-	21	70	186	79	219	160 100
Iroquois	89	-	-	-	13	20	7	49	218 800
Mohawk	168	-	-	4	13	47	28	76	190 500
Oneida Nation of New York	62	-	-	-	7	27	12	16	147 200
Seneca	84	-	-	17	3	27	6	31	145 400
Juaneno (Acjachemem)	231	-	-	8	-	70	80	73	176 400
Kalispel Indian Community	20	4	-	7	7	2	-	-	75 000
Karuk Tribe of California	358	25	32	88	35	78	53	47	99 700
Kickapoo	52	-	-	8	-	7	12	25	172 900
Kickapoo	52	-	-	8	-	7	12	25	172 900
Kiowa	56	-	-	7	3	23	23	-	142 600
Kiowa	56	-	-	7	3	23	23	-	142 600
Klamath	193	8	23	31	11	74	23	23	113 400
Luiseno	685	27	13	105	93	169	111	167	125 900
La Jolla Band of Luiseno Mission Indians	35	10	-	6	2	14	-	3	87 500
Luiseno	246	7	5	45	11	60	28	90	145 800
Pala Band of Luiseno Mission Indians	90	7	6	7	5	28	23	14	136 700
Pechanga Band of Luiseno Mission Indians	82	-	-	8	14	13	15	32	160 000
Soboba	145	3	2	28	54	35	13	10	88 400
Rincon Band of Luiseno Mission Indians	33	-	-	-	-	14	14	5	179 500
Lumbee	116	-	3	18	9	32	41	13	137 500
Lummi	465	18	26	50	148	71	97	55	98 800
Maidu	203	30	14	54	29	46	8	22	81 700
Maidu	131	30	2	34	10	31	8	16	79 000
Makah	229	10	14	34	61	68	42	-	98 400
Mission Indians	196	5	4	39	40	41	26	41	106 100
Mission Indians	131	5	4	39	31	25	3	24	93 900
Me-Wuk	318	13	12	22	30	131	33	77	136 100
Me-Wuk	316	13	12	22	30	131	31	77	135 800
Modoc	54	-	-	10	18	14	2	10	89 400
Modoc	47	-	-	10	11	14	2	10	107 800
Mono	102	5	-	15	21	12	29	20	145 800
Mono	96	2	-	12	21	12	29	20	152 800
Navajo	834	22	4	72	71	214	212	239	156 400
Nez Perce	124	-	10	25	41	21	15	12	92 600
Nomlaki	41	10	9	8	4	3	-	7	52 500
Nomlaki	41	10	9	8	4	3	-	7	52 500
Osage	207	-	-	7	19	73	22	86	166 100
Ottawa	81	2	-	13	-	20	24	22	163 800
Ottawa	49	2	-	-	-	16	22	9	170 300
Paiute	586	27	45	121	68	152	95	78	108 200
Burns Paiute Tribe	13	4	6	3	-	-	-	-	34 200
Paiute	507	23	33	88	65	136	93	69	113 700
Paiute-Shoshone	100	6	17	14	16	8	27	12	96 300
Shoshone Paiute	71	6	10	10	8	8	22	7	118 800
Pima	78	-	-	-	11	15	24	28	185 500
Pima	78	-	-	-	11	15	24	28	185 500
Pit River	139	2	-	38	44	35	20	-	93 100
Pit River Tribe of California	119	2	-	34	44	35	4	-	90 200
Pomo	334	25	23	41	64	73	42	66	106 300
Pomo	235	13	23	33	48	47	18	53	100 400
Potawatomi	330	7	-	33	44	88	56	102	144 400
Citizen Potawatomi Nation	103	7	-	16	15	29	17	19	115 300
Potawatomi	207	-	-	17	29	54	24	83	155 100
Pueblo	663	-	6	22	64	96	193	282	184 500
Acoma	27	-	-	-	-	7	20	-	158 100
Hopi	128	-	-	-	18	21	38	51	187 500
Laguna	44	-	-	5	-	6	-	33	230 600
Pueblo	140	-	6	-	18	15	31	70	200 000
Ysleta Del Sur Pueblo of Texas	61	-	-	5	-	1	41	14	170 400
Puget Sound Salish	1 296	49	93	250	192	324	239	149	109 200
Muckleshoot	145	10	6	15	-	68	33	13	133 400
Nisqually	74	15	6	13	17	13	9	1	83 000
Nooksack	69	-	12	17	11	27	-	2	86 900
Puyallup	104	-	2	27	17	24	32	2	107 900
Skokomish	135	-	23	41	36	30	-	5	81 100
Snohomish	79	-	11	-	-	27	19	22	177 000
Squaxin Island	135	6	5	25	31	32	32	4	101 300
Suquamish	60	4	3	15	7	3	13	15	125 000
Swinomish	66	10	9	10	8	6	17	6	95 000
Tulalip	193	4	7	18	40	29	52	43	148 100
Upper Skagit	61	-	3	30	4	8	8	8	77 200
Quinault	315	27	36	90	65	45	35	17	81 000
Rocky Boy's Chippewa Cree	61	2	-	5	8	24	2	20	135 800
Round Valley	24	3	-	-	8	7	-	6	103 600
Salinan	58	-	-	8	4	9	13	24	184 400
Salish	136	-	-	15	9	31	45	36	157 200
Salish and Kootenai	117	-	-	32	17	16	28	24	114 800
Salish and Kootenai	117	-	-	32	17	16	28	24	114 800
Seminole	155	-	4	2	6	36	57	50	175 400
Seminole	151	-	4	2	6	32	57	50	177 200
Serrano	92	-	-	15	15	21	20	21	119 000
Serrano	78	-	-	15	15	21	18	9	110 700
Shasta	51	-	-	-	8	38	5	-	129 500
Shasta	51	-	-	-	8	38	5	-	129 500
Shawnee	122	-	-	3	7	1	46	65	206 300
Shawnee	101	-	-	3	7	-	42	49	198 800

Table 37. **Home Value of Housing Units With an American Indian and Alaska Native Householder for Selected American Indian and Alaska Native Tribes (One Tribe Reported): 2000**—Con.

[Data based on a sample (except Tables 79 and 80). For information on confidentiality protection, coverage, sampling error, and nonsampling error, see Appendix G. Tribes are shown if respondents reported only one tribe or as American Indian or Alaska Native only and met the specified threshold. For more information, see "How to Use This Census Report"]

Region Division	Specified owner-occupied housing units	Value of home							
		Less than $30,000	$30,000 to $49,999	$50,000 to $79,999	$80,000 to $99,999	$100,000 to $149,999	$150,000 to $199,999	$200,000 or more	Median (dollars)
Pacific Division—Con.									
American Indian and Alaska Native—Con.									
American Indian—Con.									
Shoshone	159	-	27	36	34	15	19	28	85 000
Shoshone	134	-	13	25	34	15	19	28	88 800
Sioux	1 189	10	18	57	155	355	294	300	149 900
Cheyenne River Sioux	45	-	-	-	2	20	8	15	151 600
Oglala Sioux	169	-	3	10	20	77	32	27	135 500
Rosebud Sioux	31	-	-	-	-	8	10	13	189 600
Sioux	526	10	13	16	97	167	100	123	139 600
Standing Rock Sioux	44	-	-	-	6	6	10	22	187 500
Teton Sioux	147	-	2	-	15	26	55	49	174 600
Yankton Sioux	67	-	-	11	-	12	34	10	157 700
S'Klallam	345	15	8	26	97	103	55	41	110 500
Jamestown S'Klallam	31	-	-	2	8	-	9	12	165 300
Klallam	147	8	4	10	22	49	34	20	127 800
Lower Elwha Tribal Community	78	-	3	5	48	15	5	2	87 400
Port Gamble Klallam	76	7	1	9	18	30	4	7	103 900
Spokane	367	15	27	155	87	62	18	3	77 700
Tohono O'Odham	69	-	-	18	-	24	21	6	129 200
Tohono O'Odham	69	-	-	18	-	24	21	6	129 200
Tolowa	56	-	-	10	2	20	19	5	137 500
Tolowa	42	-	-	3	2	19	16	2	139 300
Umatilla	145	-	15	15	34	34	28	19	116 300
Umpqua	49	-	-	9	2	18	14	6	143 000
Cow Creek Umpqua	37	-	-	9	2	12	14	-	140 600
Ute	79	-	-	-	4	34	25	16	152 300
Ute	79	-	-	-	4	34	25	16	152 300
Wailaki	89	3	8	23	22	21	10	2	92 300
Warm Springs	287	21	50	135	61	7	4	9	69 800
Wascopum	47	-	7	18	7	12	3	-	78 600
Washoe	38	5	2	2	8	-	5	16	175 000
Washoe	38	5	2	2	8	-	5	16	175 000
Winnebago	55	6	-	11	10	-	6	22	177 100
Wintun	277	9	9	71	18	90	21	59	113 600
Wintun	277	9	9	71	18	90	21	59	113 600
Wiyot	65	2	-	-	15	24	14	10	133 700
Wiyot	63	2	-	-	13	24	14	10	135 600
Yakama	809	82	100	159	174	142	85	67	86 000
Yaqui	506	7	3	83	58	160	52	143	124 500
Pascua Yaqui	52	-	3	14	14	21	-	-	92 900
Yaqui	454	7	-	69	44	139	52	143	135 700
Yokuts	313	15	26	58	73	90	19	32	94 700
Picayune Rancheria of Chukchansi Indians	83	-	-	24	6	24	7	22	120 500
Tachi	49	-	4	-	13	22	10	-	111 000
Tule River	70	15	13	13	17	7	2	3	63 300
Yokuts	111	-	9	21	37	37	-	7	93 200
Yuman	290	41	40	88	59	31	9	22	69 700
Fort Mojave Indian Tribe of Arizona	55	1	7	31	14	2	-	-	65 000
Quechan	209	38	30	52	45	16	9	19	69 800
Yurok	375	18	7	80	36	89	78	67	128 300
Yurok	375	18	7	80	36	89	78	67	128 300
Alaska Native	**12 123**	**1 746**	**1 122**	**1 705**	**1 753**	**2 848**	**1 734**	**1 215**	**96 700**
Alaskan Athabascan	1 920	389	196	306	287	430	198	114	84 200
Alaskan Athabascan	933	161	65	150	157	220	104	76	91 900
Allakaket Village	26	5	2	6	-	9	4	-	90 000
Doyon	173	29	23	25	25	47	11	13	89 500
Native Village of Fort Yukon	29	8	6	6	-	5	4	-	52 500
Holy Cross Village	25	15	6	2	-	2	-	-	28 400
Huslia Village	70	22	5	13	6	17	4	3	68 000
Kenaitze Indian Tribe	45	-	-	3	9	17	16	-	131 900
Koyukuk Native Village	30	25	-	-	2	-	1	2	11 300
Native Village of Minto	57	10	18	20	6	1	2	-	50 600
Nondalton Village	25	4	2	4	4	2	9	-	96 300
Nulato Village	41	10	11	10	8	2	-	-	48 300
Shageluk Native Village	20	2	3	4	-	6	5	-	106 300
Native Village of Tanacross	37	31	2	-	4	-	-	-	10 000-
Village of Venetie	69	10	12	10	12	19	6	-	82 500
Aleut	710	27	34	43	93	246	149	118	129 800
Alutiiq Aleut	72	-	3	6	20	22	-	21	125 000
Alutiiq	46	-	3	-	14	17	-	12	121 400
Bristol Bay Aleut	126	12	8	15	42	23	12	14	89 000
Chugach Aleut	75	7	-	4	12	25	13	14	118 100
Eskimo Tribes	520	42	33	28	85	175	96	61	117 800
Eskimo	520	42	33	28	85	175	96	61	117 800
Eyak	34	4	-	-	6	20	4	-	121 900
Inupiat Eskimo	2 218	237	233	431	357	481	340	139	89 500
Native Village of Ambler	28	1	-	7	-	9	2	9	121 400
Arctic Slope Corporation	95	6	5	8	12	28	18	18	118 800
Native Village of Barrow Inupiat Traditional Government	34	2	-	6	3	14	7	2	133 300
Bering Straits Inupiat	66	3	3	4	7	24	13	12	122 200
Native Village of Brevig Mission	59	8	40	11	-	-	-	-	39 600
Native Village of Buckland	43	4	2	13	7	9	6	2	85 000
Native Village of Elim	42	4	3	13	6	6	10	-	91 700
Inupiaq	287	13	17	52	42	107	36	20	111 600
Inupiat	247	8	28	27	42	47	68	27	133 000
Native Village of Kiana	68	4	6	20	21	7	6	4	83 100
King Island Native Community	48	-	-	15	24	9	-	-	92 100
Native Village of Kivalina	51	10	10	23	4	4	-	-	55 500
Native Village of Kotzebue	19	-	4	2	-	6	3	4	121 900
Native Village of Koyuk	22	13	2	5	-	2	-	-	22 500
Kwiguk	44	18	10	6	3	-	4	3	35 000
Nana Inupiat	144	26	22	21	22	31	11	11	81 900
Native Village of Noatak	78	8	9	29	5	10	15	2	66 300
Nome Eskimo Community	97	8	13	29	11	11	14	11	78 100

Table 37. **Home Value of Housing Units With an American Indian and Alaska Native Householder for Selected American Indian and Alaska Native Tribes (One Tribe Reported): 2000**—Con.

[Data based on a sample (except Tables 79 and 80). For information on confidentiality protection, coverage, sampling error, and nonsampling error, see Appendix G. Tribes are shown if respondents reported only one tribe or as American Indian or Alaska Native only and met the specified threshold. For more information, see "How to Use This Census Report"]

Region Division	Specified owner-occupied housing units	Value of home							
		Less than $30,000	$30,000 to $49,999	$50,000 to $79,999	$80,000 to $99,999	$100,000 to $149,999	$150,000 to $199,999	$200,000 or more	Median (dollars)
Pacific Division—Con.									
American Indian and Alaska Native—Con.									
Alaska Native—Con.									
Inupiat Eskimo—Con.									
Native Village of Point Hope	105	7	-	20	47	19	10	2	92 800
Native Village of Selawik	30	2	2	4	2	5	15	-	137 500
Native Village of Shaktoolik	34	6	-	-	5	21	2	-	118 800
Native Village of Shishmaref	89	1	1	19	19	13	33	3	130 700
Native Village of Shungnak	49	9	-	8	4	13	15	-	108 000
Native Village of Teller	29	4	12	4	-	3	6	-	34 400
Native Village of Unalakleet	119	20	12	32	26	21	8	-	72 500
Village of Wainwright	34	8	10	2	-	9	5	-	46 700
Village of White Mountain	68	4	2	18	14	20	10	-	89 100
Koniag Aleut	239	5	14	24	56	49	47	44	127 000
Koniag Aleut	64	-	2	7	8	26	8	13	133 800
Village of Old Harbor	59	3	-	4	24	2	8	18	99 300
Native Village of Port Lions	40	-	6	7	16	3	3	5	87 000
Sealaska	35	-	-	8	-	9	18	-	156 300
Sealaska	33	-	-	8	-	7	18	-	168 800
Siberian Eskimo	232	57	58	55	12	31	17	2	50 300
Native Village of Gambell	92	29	19	21	9	8	4	2	47 100
Native Village of Savoonga	140	28	39	34	3	23	13	-	51 300
Tlingit-Haida	1 563	25	62	168	179	469	341	319	136 800
Chilkat Indian Village (Kluckwan)	13	-	3	6	-	-	4	-	68 800
Haida	186	-	3	9	5	69	52	48	155 300
Hoonah Indian Association	42	2	2	10	10	11	5	2	92 500
Hydaburg Cooperative Association	41	-	-	7	13	11	5	5	101 800
Organized Village of Kake	54	-	2	6	18	9	10	9	102 800
Ketchikan Indian Corporation	39	-	-	13	8	18	-	-	98 100
Klawock Cooperative Association	38	3	-	2	10	14	4	5	116 700
Organized Village of Saxman	68	2	-	2	4	18	28	14	159 500
Sitka Tribe of Alaska	35	2	-	-	-	10	17	6	162 500
Tlingit	844	14	44	65	96	223	183	219	145 800
Tsimshian	331	16	14	26	77	72	93	33	120 800
Metlakatla Indian Community Annette Island Reserve	122	6	6	16	32	30	21	11	101 500
Tsimshian	182	8	4	2	41	40	65	22	145 000
Unangan Aleut	433	9	43	72	138	91	60	20	94 300
Aleut Corporation	49	-	8	13	6	2	20	-	85 800
King Cove	66	-	-	2	23	28	11	2	110 000
Qagan Tayagungin Tribe of Sand Point Village	56	-	2	3	24	13	12	2	99 400
Saint Paul	87	-	21	31	20	11	2	2	75 000
South Naknek Village	35	7	6	9	6	2	5	-	73 600
Yup'ik	2 944	852	366	445	307	523	233	218	63 800
Akiachak Native Community	96	32	17	14	13	4	7	9	49 000
Village of Alakanuk	103	46	6	15	11	21	4	-	47 500
Algaaciq Native Village (St. Mary's)	34	13	4	4	7	4	2	-	60 000
Village of Aniak	46	-	2	2	3	30	5	4	119 000
Asa'carsarmiut Tribe	87	17	18	31	15	6	-	-	71 000
Bristol Bay	95	13	12	16	3	23	8	20	104 900
Calista	69	16	14	8	4	8	14	5	62 500
Village of Chefornak	53	5	5	2	-	2	6	33	240 600
Native Village of Chuathbaluk	26	9	5	7	3	2	-	-	38 300
Curyung Tribal Council (Native Village of Dillingham)	84	2	1	11	26	28	10	6	103 800
Emmonak Village	117	48	9	13	8	19	14	6	52 100
Native Village of Goodnews Bay	23	18	-	-	1	2	-	2	10 000-
Native Village of Hooper Bay	156	70	27	16	10	15	12	6	33 100
Iqurmuit Traditional Council	22	2	5	4	5	2	2	2	80 000
Native Village of Kasigluk	72	28	8	15	4	9	5	3	50 000
Native Village of Kipnuk	89	21	10	20	19	10	7	2	59 000
Native Village of Kongiganak	1	1	-	-	-	-	-	-	17 500
Organized Village of Kwethluk	21	5	4	4	2	4	2	-	63 800
Native Village of Marshall (Fortuna Ledge)	41	19	-	4	4	4	8	2	73 800
Naknek Native Village	22	-	-	-	-	10	5	7	155 000
Native Village of Napakiak	64	49	2	4	-	5	4	-	19 300
Native Village of Napaskiak	56	40	14	-	-	-	-	2	21 400
New Koliganek Village Council	29	5	6	10	2	4	-	2	63 000
Newhalen Village	22	-	-	2	1	10	5	4	133 300
Newtok Village	43	22	-	9	8	2	-	2	24 400
Native Village of Nightmute	25	3	2	4	2	2	7	5	118 800
Native Village of Nunapitchuk	66	25	10	6	10	6	8	1	39 400
Orutsararmuit Native Village (Bethel)	33	4	3	2	4	8	3	9	117 500
Native Village of Saint Michael	35	2	13	6	4	6	4	-	54 200
Stebbins Community Association	92	32	14	10	2	30	4	-	50 000
Traditional Village of Togiak	62	23	6	15	-	13	-	5	51 300
Native Village of Tuntutuliak	45	12	11	9	8	5	-	-	45 000
Native Village of Tununak	55	27	6	15	1	2	3	1	32 500
Yup'ik	650	158	80	97	96	134	45	40	76 700
Yup'ik Eskimo	132	16	8	25	8	38	10	27	117 300

Table 38. **Selected Monthly Owner Costs of Housing Units With an American Indian and Alaska Native Householder for Selected American Indian and Alaska Native Tribes (One Tribe Reported): 2000**

[Data based on a sample (except Tables 79 and 80). For information on confidentiality protection, coverage, sampling error, and nonsampling error, see Appendix G. Tribes are shown if respondents reported only one tribe or as American Indian or Alaska Native only and met the specified threshold. For more information, see "How to Use This Census Report"]

Region Division	Specified owner-occupied housing units	Selected monthly owner costs							
		Less than $200	$200 to $299	$300 to $399	$400 to $499	$500 to $599	$600 to $799	$800 to $999	$1,000 or more
Northeast Region	**10 009 448**	**186 327**	**650 284**	**822 432**	**716 854**	**615 527**	**1 117 663**	**1 096 547**	**4 803 814**
American Indian and Alaska Native	**16 246**	**514**	**1 132**	**1 313**	**1 109**	**920**	**2 067**	**1 999**	**7 192**
American Indian	**12 029**	**362**	**909**	**1 010**	**843**	**677**	**1 507**	**1 416**	**5 305**
Abenaki Nation of Missiquoi	317	7	21	42	19	15	38	60	115
Algonquian	49	8	2	11	-	5	-	15	8
Apache	171	4	-	-	5	34	20	15	93
Apache	123	4	-	-	5	26	18	13	57
Blackfeet	371	18	20	28	17	35	43	42	168
Canadian and Latin American	846	4	-	19	40	7	78	80	618
Canadian Indian	132	-	-	2	-	-	15	32	83
Central American Indian	278	-	-	-	11	-	5	16	246
Mexican American Indian	86	2	-	-	7	-	18	15	44
South American Indian	258	-	-	10	22	-	28	10	188
Spanish American Indian	88	-	-	7	-	7	12	7	55
Cherokee	1 582	29	75	69	75	58	243	187	846
Cherokee	1 494	29	71	65	75	58	235	185	776
Chippewa	200	-	19	3	14	8	10	19	127
Chippewa	109	-	7	1	6	-	-	19	76
Choctaw	97	-	8	5	-	14	7	-	63
Choctaw	89	-	8	5	-	8	7	-	61
Creek	42	-	-	-	-	7	6	2	27
Muscogee Creek Nation	27	-	-	-	-	7	-	-	20
Delaware	328	12	27	36	24	8	30	29	162
Delaware	42	1	2	14	-	-	-	18	7
Lenni-Lanape	138	11	17	13	20	6	2	7	62
Ramapough Mountain	112	-	4	9	4	-	22	4	69
Iroquois	3 096	98	347	362	322	205	474	460	828
Cayuga Nation	97	-	15	17	-	-	18	28	19
Iroquois	154	-	25	2	23	10	28	19	47
Mohawk	1 413	46	120	196	128	103	238	227	355
Oneida Nation of New York	154	2	16	4	19	-	17	21	75
Onondaga	247	11	21	17	15	22	8	43	110
Seneca	788	18	93	120	115	55	142	93	152
Seneca Nation	54	5	13	-	9	-	-	2	25
Tonawanda Band of Seneca	35	6	22	-	5	2	-	-	-
Tuscarora	113	5	22	6	8	13	17	14	28
Long Island	116	7	7	8	6	19	5	8	56
Poospatuck	31	3	7	2	-	5	5	-	9
Lumbee	155	-	-	-	15	9	26	16	89
Maliseet	59	-	2	12	-	4	3	11	27
Maliseet	48	-	2	12	-	4	3	-	27
Micmac	252	2	19	15	23	-	36	60	97
Micmac	252	2	19	15	23	-	36	60	97
Mohegan	112	-	7	-	8	15	8	7	67
Nanticoke Lenni-Lenape	161	5	2	64	-	8	27	12	43
Narragansett	144	16	6	4	9	16	6	5	82
Navajo	54	-	-	-	7	-	-	2	45
Nipmuc	60	-	-	-	-	-	27	2	31
Nipmuc	58	-	-	-	-	-	27	-	31
Passamaquoddy	379	73	94	91	18	25	17	-	61
Passamaquoddy	379	73	94	91	18	25	17	-	61
Penobscot	308	27	54	51	16	31	51	16	62
Pequot	180	-	1	13	2	10	33	20	101
Mashantucket Pequot	153	-	1	9	2	2	31	13	95
Pequot	27	-	-	4	-	8	2	7	6
Pueblo	52	-	-	2	4	-	3	-	43
Santo Domingo	-	-	-	-	-	-	-	-	-
Seminole	77	3	-	11	4	8	-	-	51
Seminole	77	3	-	11	4	8	-	-	51
Shinnecock	169	-	20	-	21	5	24	2	97
Sioux	161	-	10	8	14	14	22	23	70
Sioux	87	-	8	-	3	10	5	11	50
Teton Sioux	50	-	-	8	2	4	13	3	20
Wampanoag	380	-	51	28	21	33	31	34	182
Gay Head (Aquinnah) Wampanoag	89	-	6	3	8	18	7	11	36
Wampanoag	259	-	45	25	13	15	24	23	114
Alaska Native	**91**	**-**	**-**	**-**	**-**	**8**	**7**	**24**	**52**
New England Division	**2 728 504**	**24 669**	**124 980**	**232 095**	**211 400**	**154 091**	**254 013**	**291 702**	**1 435 554**
American Indian and Alaska Native	**4 941**	**173**	**427**	**381**	**319**	**252**	**547**	**494**	**2 348**
American Indian	**3 882**	**143**	**374**	**316**	**212**	**201**	**427**	**373**	**1 836**
Abenaki Nation of Missiquoi	294	7	21	42	19	6	38	53	108
Blackfeet	147	12	-	12	2	11	18	4	88
Canadian and Latin American	160	2	-	12	22	-	-	18	106
Mexican American Indian	24	-	-	-	-	-	-	-	24
South American Indian	39	-	-	10	22	-	-	-	7
Spanish American Indian	24	-	-	-	-	-	-	-	24
Cherokee	358	-	14	7	6	8	30	29	264
Cherokee	331	-	14	7	6	8	30	29	237
Chippewa	79	-	12	-	3	-	-	-	64
Iroquois	272	-	43	7	10	28	37	30	117
Iroquois	61	-	18	-	7	6	13	-	17
Mohawk	163	-	15	7	3	22	24	19	73
Maliseet	59	-	2	12	-	4	3	11	27
Maliseet	48	-	2	12	-	4	3	-	27
Micmac	225	2	19	9	14	-	36	60	85
Micmac	225	2	19	9	14	-	36	60	85
Mohegan	95	-	7	-	6	-	8	7	67
Narragansett	144	16	6	4	9	16	6	5	82
Navajo	7	-	-	-	7	-	-	-	-
Nipmuc	41	-	-	-	-	-	27	2	12
Nipmuc	39	-	-	-	-	-	27	-	12
Passamaquoddy	363	73	94	91	16	19	17	-	53
Passamaquoddy	363	73	94	91	16	19	17	-	53
Penobscot	300	27	54	43	16	31	51	16	62
Pequot	176	-	1	9	2	10	33	20	101
Mashantucket Pequot	153	-	1	9	2	2	31	13	95

Table 38. **Selected Monthly Owner Costs of Housing Units With an American Indian and Alaska Native Householder for Selected American Indian and Alaska Native Tribes (One Tribe Reported): 2000**—Con.

[Data based on a sample (except Tables 79 and 80). For information on confidentiality protection, coverage, sampling error, and nonsampling error, see Appendix G. Tribes are shown if respondents reported only one tribe or as American Indian or Alaska Native only and met the specified threshold. For more information, see "How to Use This Census Report"]

Region Division	Specified owner-occupied housing units	Selected monthly owner costs							
		Less than $200	$200 to $299	$300 to $399	$400 to $499	$500 to $599	$600 to $799	$800 to $999	$1,000 or more
New England Division—Con.									
American Indian and Alaska Native—Con.									
American Indian—Con.									
Pequot—Con.									
Pequot	23	-	-	-	-	8	2	7	6
Sioux	53	-	8	8	-	-	11	3	23
Wampanoag	369	-	51	28	21	33	31	34	171
Gay Head (Aquinnah) Wampanoag	83	-	6	3	8	18	7	11	30
Wampanoag	254	-	45	25	13	15	24	23	109
Alaska Native	**31**	**-**	**-**	**-**	**-**	**8**	**-**	**-**	**23**
Middle Atlantic Division	**7 280 944**	**161 658**	**525 304**	**590 337**	**505 454**	**461 436**	**863 650**	**804 845**	**3 368 260**
American Indian and Alaska Native	**11 305**	**341**	**705**	**932**	**790**	**668**	**1 520**	**1 505**	**4 844**
American Indian	**8 147**	**219**	**535**	**694**	**631**	**476**	**1 080**	**1 043**	**3 469**
Apache	106	4	-	-	5	26	20	13	38
Apache	96	4	-	-	5	18	18	13	38
Blackfeet	224	6	20	16	15	24	25	38	80
Canadian and Latin American	686	2	-	7	18	7	78	62	512
Central American Indian	269	-	-	-	11	-	5	16	237
Mexican American Indian	62	2	-	-	7	-	18	15	20
South American Indian	219	-	-	-	-	-	28	10	181
Spanish American Indian	64	-	-	7	-	7	12	7	31
Cherokee	1 224	29	61	62	69	50	213	158	582
Cherokee	1 163	29	57	58	69	50	205	156	539
Chippewa	121	-	7	3	11	8	10	19	63
Chippewa	73	-	7	1	6	-	-	19	40
Choctaw	70	-	8	-	-	14	7	-	41
Choctaw	62	-	8	-	-	8	7	-	39
Delaware	321	12	27	36	24	8	30	22	162
Lenni-Lanape	138	11	17	13	20	6	2	7	62
Ramapough Mountain	112	-	4	9	4	-	22	4	69
Iroquois	2 824	98	304	355	312	177	437	430	711
Cayuga Nation	97	-	15	17	-	-	18	28	19
Iroquois	93	-	7	2	16	4	15	19	30
Mohawk	1 250	46	105	189	125	81	214	208	282
Oneida Nation of New York	154	2	16	4	19	-	17	21	75
Onondaga	237	11	11	17	15	22	8	43	110
Seneca	764	18	93	120	115	55	142	82	139
Seneca Nation	54	5	13	-	9	-	-	2	25
Tonawanda Band of Seneca	35	6	22	-	5	2	-	-	-
Tuscarora	107	5	22	6	8	13	17	14	22
Long Island	116	7	7	8	6	19	5	8	56
Poospatuck	31	3	7	2	-	5	5	-	9
Lumbee	134	-	-	-	15	9	18	16	76
Nanticoke Lenni-Lenape	161	5	2	64	-	8	27	12	43
Navajo	47	-	-	-	-	-	-	2	45
Pueblo	38	-	-	2	4	-	3	-	29
Seminole	66	3	-	11	-	8	-	-	44
Shinnecock	169	-	20	-	21	5	24	2	97
Sioux	108	-	2	-	14	14	11	20	47
Sioux	59	-	-	-	3	10	-	11	35
Teton Sioux	29	-	-	-	2	4	11	-	12
Alaska Native	**60**	**-**	**-**	**-**	**-**	**-**	**7**	**24**	**29**
Midwest Region	**14 037 418**	**731 030**	**1 676 667**	**1 299 229**	**934 724**	**897 576**	**1 952 177**	**1 867 754**	**4 678 261**
American Indian and Alaska Native	**45 739**	**4 000**	**5 878**	**4 453**	**3 795**	**3 894**	**7 179**	**6 274**	**10 266**
American Indian	**38 228**	**3 576**	**5 213**	**3 859**	**3 254**	**3 254**	**5 816**	**5 118**	**8 138**
Apache	450	22	26	29	19	60	68	98	128
Apache	355	22	21	15	19	45	61	83	89
Arapahoe	32	-	-	2	-	-	11	-	19
Arapahoe	19	-	-	2	-	-	7	-	10
Arikara	36	-	9	5	-	-	-	14	8
Blackfeet	546	42	30	21	49	70	105	62	167
Brotherton	107	-	11	10	9	-	21	21	35
Canadian and Latin American	1 105	13	43	85	77	72	163	177	475
Canadian Indian	112	-	-	13	13	15	19	19	33
Central American Indian	13	-	-	6	-	-	2	-	5
Mexican American Indian	789	6	37	30	64	46	132	134	340
South American Indian	108	7	-	14	-	10	8	17	52
Spanish American Indian	80	-	6	19	-	1	2	7	45
Cherokee	6 962	406	725	553	504	638	1 185	1 242	1 709
Cherokee	6 495	392	694	506	486	599	1 093	1 154	1 571
Eastern Cherokee	76	-	-	8	4	17	4	10	33
Northern Cherokee Nation of Missouri and Arkansas	135	6	-	4	5	11	62	33	14
Western Cherokee	193	4	26	20	9	11	18	43	62
Cheyenne	104	1	15	4	16	8	15	-	45
Cheyenne	92	1	15	2	16	8	15	-	35
Northern Cheyenne	6	-	-	2	-	-	-	-	4
Chickasaw	139	-	20	2	10	11	14	28	54
Chippewa	10 800	1 222	1 684	1 194	1 209	924	1 617	1 202	1 748
Bad River Band of the Lake Superior Tribe	279	15	44	39	42	19	29	42	49
Bay Mills Indian Community of the Sault Ste. Marie Band	218	36	27	44	49	10	33	8	11
Bois Forte/Nett Lake Band of Chippewa	152	40	30	11	11	8	24	15	13
Chippewa	2 864	225	427	261	263	225	522	337	604
Fond du Lac	193	12	12	15	22	44	29	13	46
Grand Portage	105	22	16	16	35	2	4	-	10
Grand Traverse Band of Ottawa and Chippewa Indians	345	18	21	9	22	29	119	55	72
Keweenaw Bay Indian Community of the L'Anse and Ontonagon Bands	118	10	28	26	4	9	7	21	13
Lac Court Oreilles Band of Lake Superior Chippewa	422	39	76	66	52	55	43	45	46
Lac du Flambeau	237	21	51	19	26	28	31	24	37

Table 38. **Selected Monthly Owner Costs of Housing Units With an American Indian and Alaska Native Householder for Selected American Indian and Alaska Native Tribes (One Tribe Reported): 2000**—Con.

[Data based on a sample (except Tables 79 and 80). For information on confidentiality protection, coverage, sampling error, and nonsampling error, see Appendix G. Tribes are shown if respondents reported only one tribe or as American Indian or Alaska Native only and met the specified threshold. For more information, see "How to Use This Census Report"]

Region Division	Specified owner-occupied housing units	Selected monthly owner costs							
		Less than $200	$200 to $299	$300 to $399	$400 to $499	$500 to $599	$600 to $799	$800 to $999	$1,000 or more
Midwest Region—Con.									
American Indian and Alaska Native—Con.									
American Indian—Con.									
Chippewa—Con.									
Lac Vieux Desert Band of Lake Superior Chippewa	16	6	2	-	2	4	-	2	-
Lake Superior	50	2	2	10	-	2	5	9	20
Leech Lake	503	107	80	37	103	51	60	39	26
Mille Lacs	270	38	36	11	22	44	30	24	65
Minnesota Chippewa	277	24	26	13	25	18	64	35	72
Red Cliff Band of Lake Superior Chippewa	183	7	18	34	23	17	29	11	44
Red Lake Band of Chippewa Indians	894	192	146	160	158	51	85	56	46
Saginaw Chippewa	374	39	39	13	50	35	64	63	71
St. Croix Chippewa	103	3	13	20	2	5	10	9	41
Sault Ste. Marie Chippewa	1 257	115	169	83	76	124	216	215	259
Sokoagon Chippewa	55	7	11	11	5	-	-	17	4
Turtle Mountain Band	1 091	124	316	197	140	90	85	49	90
White Earth	751	120	94	95	77	54	102	110	99
Choctaw	653	16	48	27	29	54	129	72	278
Choctaw	504	11	42	8	20	26	121	47	229
Oklahoma Choctaw	122	5	6	19	9	16	8	25	34
Comanche	89	6	-	7	12	10	18	9	27
Comanche	89	6	-	7	12	10	18	9	27
Cree	41	-	2	7	10	-	1	14	7
Creek	293	11	14	15	28	29	63	53	80
Muscogee Creek Nation	279	9	14	15	28	29	58	46	80
Crow	61	-	-	6	-	10	12	11	22
Delaware	192	7	6	19	24	35	36	19	46
Delaware	149	7	4	19	6	29	26	19	39
Hidatsa	9	2	4	2	-	-	1	-	-
Iowa	109	3	21	17	7	8	14	32	7
Iowa	75	3	14	15	7	5	14	10	7
Iroquois	2 002	108	168	179	118	110	324	391	604
Iroquois	79	2	-	16	2	6	19	17	17
Mohawk	211	-	25	16	23	11	29	28	79
Oneida Nation of New York	1 406	85	108	107	82	73	213	316	422
Seneca	96	10	13	20	4	-	21	11	17
Seneca-Cayuga	28	-	2	6	7	-	7	2	4
Wyandotte	115	7	13	6	-	8	17	15	49
Kickapoo	167	22	31	19	36	7	22	5	25
Kickapoo	167	22	31	19	36	7	22	5	25
Kiowa	64	-	-	2	-	4	15	8	35
Kiowa	64	-	-	2	-	4	15	8	35
Lumbee	311	-	17	13	17	13	50	77	124
Menominee	740	137	176	127	40	40	97	28	95
Miami	555	33	49	32	42	53	118	100	128
Indiana Miami	101	4	12	5	10	7	18	6	39
Miami	410	29	35	25	30	37	92	84	78
Oklahoma Miami	42	-	2	-	2	9	8	10	11
Navajo	165	15	10	24	10	15	31	11	49
Omaha	259	38	55	43	19	22	43	26	13
Oneida Tribe of Wisconsin	127	4	8	9	25	9	15	16	41
Osage	126	4	16	5	24	12	15	10	40
Ottawa	712	52	85	39	27	44	146	147	172
Little River Band of Ottawa Indians of Michigan	137	9	22	10	2	17	27	29	21
Little Traverse Bay Bands of Ottawa Indians of Michigan	212	9	22	8	13	17	33	47	63
Ottawa	301	25	34	21	12	10	60	71	68
Pawnee	57	-	8	-	8	12	5	-	24
Pawnee	57	-	8	-	8	12	5	-	24
Peoria	35	6	2	-	-	12	-	4	11
Pima	38	-	-	2	-	2	21	6	7
Ponca	115	17	16	4	12	7	26	17	16
Ponca	97	12	16	4	5	7	26	11	16
Potawatomi	1 092	58	136	162	73	94	154	135	280
Citizen Potawatomi Nation	113	-	4	7	11	10	37	-	44
Forest County Potawatomi Community	37	5	2	14	5	2	2	5	2
Pokagon Band of Potawatomi Indians	92	2	6	7	-	8	29	4	36
Potawatomi	675	46	91	98	51	60	69	107	153
Prairie Band of Potawatomi Indians	149	2	33	30	6	14	13	19	32
Pueblo	113	-	12	-	5	10	16	12	58
Sac and Fox	335	75	84	81	8	16	31	13	27
Sac and Fox	68	6	8	16	-	-	18	6	14
Sac and Fox Tribe of the Mississippi in Iowa	237	57	76	62	8	9	5	7	13
Seminole	81	38	4	5	4	6	11	6	7
Seminole	66	23	4	5	4	6	11	6	7
Shawnee	156	4	31	28	6	12	31	15	29
Shawnee	128	-	15	28	6	12	29	11	27
Shoshone	34	2	-	5	-	7	-	8	12
Shoshone	28	2	-	5	-	7	-	8	6
Sioux	5 361	968	1 046	732	513	430	582	430	660
Cheyenne River Sioux	503	52	112	88	67	82	43	31	28
Crow Creek Sioux	175	33	46	22	25	18	2	14	15
Dakota Sioux	90	8	28	29	12	2	4	7	-
Flandreau Santee Sioux	51	2	5	22	6	2	14	-	-
Fort Peck Sioux	18	-	1	-	-	7	3	7	-
Lower Brule Sioux	59	4	27	10	3	-	-	10	5
Lower Sioux Indian Community of Minnesota Mdewakanton Sioux	100	-	16	10	17	13	18	16	10
Mdewakanton Sioux	94	-	2	8	7	-	7	18	52
Oglala Sioux	994	299	249	124	60	60	101	60	41
Pine Ridge Sioux	38	-	5	2	5	-	15	2	9
Rosebud Sioux	799	297	114	125	58	63	45	14	83
Santee Sioux of Nebraska	163	18	16	20	10	2	29	39	29
Sioux	542	29	83	27	67	70	95	82	89
Sisseton Sioux	29	-	4	2	2	-	11	1	9

Table 38. **Selected Monthly Owner Costs of Housing Units With an American Indian and Alaska Native Householder for Selected American Indian and Alaska Native Tribes (One Tribe Reported): 2000**—Con.

[Data based on a sample (except Tables 79 and 80). For information on confidentiality protection, coverage, sampling error, and nonsampling error, see Appendix G. Tribes are shown if respondents reported only one tribe or as American Indian or Alaska Native only and met the specified threshold. For more information, see "How to Use This Census Report"]

Region Division	Specified owner-occupied housing units	Selected monthly owner costs							
		Less than $200	$200 to $299	$300 to $399	$400 to $499	$500 to $599	$600 to $799	$800 to $999	$1,000 or more
Midwest Region—Con.									
American Indian and Alaska Native—Con.									
American Indian—Con.									
Sioux—Con.									
Sisseton-Wahpeton	462	53	131	56	60	43	47	38	34
Spirit Lake Sioux (formerly Devils Lake Sioux)	107	29	31	20	8	7	1	8	3
Standing Rock Sioux	417	90	86	82	27	34	46	17	35
Teton Sioux	195	26	3	7	5	2	28	31	93
Yankton Sioux	343	28	75	56	53	14	55	22	40
Stockbridge-Munsee Community of Mohican Indians of Wisconsin	267	28	53	32	9	43	16	50	36
Three Affiliated Tribes of North Dakota (Fort Bethold)	197	36	50	11	35	35	21	4	5
Winnebago	689	64	114	75	48	94	116	98	80
Ho-Chunk Nation of Wisconsin	442	24	71	44	29	72	86	69	47
Nebraska Winnebago	33	-	-	2	-	-	7	6	18
Winnebago	202	37	43	29	19	13	23	23	15
Alaska Native	**186**	**-**	**15**	**11**	**7**	**11**	**30**	**37**	**75**
Alaskan Athabascan	30	-	-	2	-	-	-	15	13
Inupiat Eskimo	7	-	-	2	5	-	-	-	-
Tlingit-Haida	40	-	-	-	-	-	14	-	26
Tlingit	40	-	-	-	-	-	14	-	26
East North Central Division	**9 853 981**	**433 477**	**1 087 781**	**915 888**	**660 400**	**617 389**	**1 339 697**	**1 306 365**	**3 492 984**
American Indian and Alaska Native	**24 550**	**1 328**	**2 413**	**2 015**	**1 728**	**2 010**	**4 197**	**3 982**	**6 877**
American Indian	**19 506**	**1 139**	**2 014**	**1 635**	**1 406**	**1 634**	**3 242**	**3 161**	**5 275**
Apache	274	12	15	19	4	36	30	59	99
Apache	201	12	11	5	4	30	30	44	65
Blackfeet	383	27	29	8	44	25	89	51	110
Brotherton	97	-	8	10	9	-	18	17	35
Canadian and Latin American	864	1	23	56	67	49	99	143	426
Canadian Indian	94	-	-	13	13	15	19	14	20
Mexican American Indian	621	1	23	26	54	33	71	109	304
South American Indian	70	-	-	-	-	-	5	13	52
Spanish American Indian	63	-	-	8	-	1	2	7	45
Cherokee	3 907	155	361	301	222	383	609	768	1 108
Cherokee	3 701	151	351	285	219	352	582	750	1 011
Eastern Cherokee	67	-	-	8	-	15	4	10	30
Western Cherokee	62	-	5	-	3	5	6	-	43
Cheyenne	41	-	-	-	3	5	9	-	24
Cheyenne	31	-	-	-	3	5	9	-	14
Chickasaw	52	-	-	-	8	5	-	7	32
Chippewa	5 380	421	693	502	509	475	962	716	1 102
Bad River Band of the Lake Superior Tribe	256	14	42	39	42	19	29	25	46
Bay Mills Indian Community of the Sault Ste. Marie Band	218	36	27	44	49	10	33	8	11
Chippewa	1 723	108	210	137	141	134	339	211	443
Grand Traverse Band of Ottawa and Chippewa Indians	339	18	19	9	22	29	119	51	72
Keweenaw Bay Indian Community of the L'Anse and Ontonagon Bands	103	10	13	26	4	9	7	21	13
Lac Court Oreilles Band of Lake Superior Chippewa	374	39	76	66	52	44	35	33	29
Lac du Flambeau	230	21	44	19	26	28	31	24	37
Lac Vieux Desert Band of Lake Superior Chippewa	16	6	2	-	2	4	-	2	-
Red Cliff Band of Lake Superior Chippewa	137	3	18	25	23	15	22	5	26
Saginaw Chippewa	374	39	39	13	50	35	64	63	71
St. Croix Chippewa	82	3	13	17	2	5	8	9	25
Sault Ste. Marie Chippewa	1 244	113	169	83	76	124	216	215	248
Sokoagon Chippewa	44	7	11	11	5	-	-	6	4
White Earth	51	-	4	1	11	5	8	17	5
Choctaw	318	5	8	17	8	13	64	46	157
Choctaw	242	-	8	-	6	7	64	38	119
Comanche	58	-	-	7	12	10	16	-	13
Comanche	58	-	-	7	12	10	16	-	13
Cree	31	-	-	5	10	-	1	12	3
Creek	103	2	6	12	15	-	26	13	29
Muscogee Creek Nation	96	-	6	12	15	-	21	13	29
Delaware	82	-	3	12	18	13	23	6	7
Iroquois	1 769	81	153	145	109	95	266	360	560
Iroquois	71	-	-	16	2	6	19	11	17
Mohawk	204	-	25	9	23	11	29	28	79
Oneida Nation of New York	1 334	74	102	100	82	73	199	302	402
Lumbee	281	-	17	13	17	13	39	77	105
Menominee	727	137	165	127	40	40	95	28	95
Miami	451	30	41	23	37	41	104	76	99
Indiana Miami	97	2	12	5	10	7	18	4	39
Miami	335	28	29	18	27	27	80	72	54
Navajo	82	-	10	22	3	9	9	2	27
Oneida Tribe of Wisconsin	102	4	-	9	25	4	10	16	34
Ottawa	695	52	85	39	27	44	138	147	163
Little River Band of Ottawa Indians of Michigan	137	9	22	10	2	17	27	29	21
Little Traverse Bay Bands of Ottawa Indians of Michigan	212	9	22	8	13	17	33	47	63
Ottawa	284	25	34	21	12	10	52	71	59
Potawatomi	573	42	50	85	42	46	91	97	120
Pokagon Band of Potawatomi Indians	92	2	6	7	-	8	29	4	36
Potawatomi	400	32	40	58	37	36	47	86	64
Pueblo	71	-	7	-	-	10	8	3	43
Shawnee	99	-	12	17	6	12	22	11	19
Shawnee	99	-	12	17	6	12	22	11	19
Sioux	414	37	33	12	44	16	74	71	127
Sioux	208	9	33	6	29	14	30	39	48
Teton Sioux	78	16	-	4	-	-	26	9	23

Table 38. **Selected Monthly Owner Costs of Housing Units With an American Indian and Alaska Native Householder for Selected American Indian and Alaska Native Tribes (One Tribe Reported): 2000**—Con.

[Data based on a sample (except Tables 79 and 80). For information on confidentiality protection, coverage, sampling error, and nonsampling error, see Appendix G. Tribes are shown if respondents reported only one tribe or as American Indian or Alaska Native only and met the specified threshold. For more information, see "How to Use This Census Report"]

Region Division	Specified owner-occupied housing units	Selected monthly owner costs							
		Less than $200	$200 to $299	$300 to $399	$400 to $499	$500 to $599	$600 to $799	$800 to $999	$1,000 or more
East North Central Division—Con.									
American Indian and Alaska Native—Con.									
American Indian—Con.									
Stockbridge-Munsee Community of Mohican Indians of Wisconsin	259	28	53	32	9	43	16	42	36
Winnebago	460	22	78	54	29	72	80	71	54
Ho-Chunk Nation of Wisconsin	420	20	71	44	29	72	80	57	47
Winnebago	34	2	7	10	-	-	-	8	7
Alaska Native	**110**	**-**	**8**	**4**	**-**	**11**	**14**	**26**	**47**
West North Central Division	**4 183 437**	**297 553**	**588 886**	**383 341**	**274 324**	**280 187**	**612 480**	**561 389**	**1 185 277**
American Indian and Alaska Native	**21 189**	**2 672**	**3 465**	**2 438**	**2 067**	**1 884**	**2 982**	**2 292**	**3 389**
American Indian	**18 722**	**2 437**	**3 199**	**2 224**	**1 848**	**1 620**	**2 574**	**1 957**	**2 863**
Apache	176	10	11	10	15	24	38	39	29
Apache	154	10	10	10	15	15	31	39	24
Arapahoe	6	-	-	-	-	-	4	-	2
Arikara	36	-	9	5	-	-	-	14	8
Blackfeet	163	15	1	13	5	45	16	11	57
Canadian and Latin American	241	12	20	29	10	23	64	34	49
Canadian Indian	18	-	-	-	-	-	-	5	13
Mexican American Indian	168	5	14	4	10	13	61	25	36
Cherokee	3 055	251	364	252	282	255	576	474	601
Cherokee	2 794	241	343	221	267	247	511	404	560
Northern Cherokee Nation of Missouri and Arkansas	106	6	-	4	5	-	50	27	14
Western Cherokee	131	4	21	20	6	6	12	43	19
Cheyenne	63	1	15	4	13	3	6	-	21
Cheyenne	61	1	15	2	13	3	6	-	21
Chickasaw	87	-	20	2	2	6	14	21	22
Chippewa	5 420	801	991	692	700	449	655	486	646
Bois Forte/Nett Lake Band of Chippewa	143	40	30	11	9	8	24	15	6
Chippewa	1 141	117	217	124	122	91	183	126	161
Fond du Lac	162	12	10	15	20	36	27	6	36
Grand Portage	105	22	16	16	35	2	4	-	10
Lac Court Oreilles Band of Lake Superior Chippewa	48	-	-	-	-	11	8	12	17
Leech Lake	503	107	80	37	103	51	60	39	26
Mille Lacs	258	36	36	11	22	44	24	20	65
Minnesota Chippewa	226	24	24	11	25	18	49	27	48
Red Lake Band of Chippewa Indians	894	192	146	160	158	51	85	56	46
Turtle Mountain Band	1 071	124	316	197	140	84	85	47	78
White Earth	700	120	90	94	66	49	94	93	94
Choctaw	335	11	40	10	21	41	65	26	121
Choctaw	262	11	34	8	14	19	57	9	110
Oklahoma Choctaw	61	-	6	2	7	10	8	17	11
Comanche	31	6	-	-	-	-	2	9	14
Comanche	31	6	-	-	-	-	2	9	14
Creek	190	9	8	3	13	29	37	40	51
Muscogee Creek Nation	183	9	8	3	13	29	37	33	51
Crow	35	-	-	6	-	-	10	5	14
Delaware	110	7	3	7	6	22	13	13	39
Delaware	108	7	1	7	6	22	13	13	39
Hidatsa	9	2	4	2	-	-	1	-	-
Iowa	109	3	21	17	7	8	14	32	7
Iowa	75	3	14	15	7	5	14	10	7
Iroquois	233	27	15	34	9	15	58	31	44
Oneida Nation of New York	72	11	6	7	-	-	14	14	20
Seneca-Cayuga	28	-	2	6	7	-	7	2	4
Wyandotte	51	-	7	6	-	8	11	4	15
Kickapoo	160	22	31	19	34	7	17	5	25
Kickapoo	160	22	31	19	34	7	17	5	25
Kiowa	38	-	-	2	-	-	2	8	26
Kiowa	38	-	-	2	-	-	2	8	26
Miami	104	3	8	9	5	12	14	24	29
Miami	75	1	6	7	3	10	12	12	24
Navajo	83	15	-	2	7	6	22	9	22
Omaha	247	38	55	43	19	22	43	20	7
Osage	99	4	16	5	16	12	15	10	21
Ponca	115	17	16	4	12	7	26	17	16
Ponca	97	12	16	4	5	7	26	11	16
Potawatomi	519	16	86	77	31	48	63	38	160
Citizen Potawatomi Nation	104	-	4	7	11	10	28	-	44
Potawatomi	275	14	51	40	14	24	22	21	89
Prairie Band of Potawatomi Indians	140	2	31	30	6	14	13	17	27
Pueblo	42	-	5	-	5	-	8	9	15
Sac and Fox	287	75	84	76	8	16	20	4	4
Sac and Fox	37	6	8	16	-	-	7	-	-
Sac and Fox Tribe of the Mississippi in Iowa	220	57	76	57	8	9	5	4	4
Seminole	35	5	4	-	4	-	11	6	5
Seminole	35	5	4	-	4	-	11	6	5
Shawnee	57	4	19	11	-	-	9	4	10
Shoshone	34	2	-	5	-	7	-	8	12
Shoshone	28	2	-	5	-	7	-	8	6
Sioux	4 947	931	1 013	720	469	414	508	359	533
Cheyenne River Sioux	501	52	112	88	67	82	43	29	28
Crow Creek Sioux	169	33	46	22	19	18	2	14	15
Dakota Sioux	83	8	28	29	5	2	4	7	-
Flandreau Santee Sioux	51	2	5	22	6	2	14	-	-
Fort Peck Sioux	15	-	1	-	-	7	-	7	-
Lower Brule Sioux	59	4	27	10	3	-	-	10	5
Lower Sioux Indian Community of Minnesota Mdewakanton Sioux	98	-	16	10	17	11	18	16	10
Mdewakanton Sioux	83	-	2	8	7	-	5	18	43
Oglala Sioux	972	293	249	124	60	60	98	55	33
Pine Ridge Sioux	38	-	5	2	5	-	15	2	9
Rosebud Sioux	797	297	114	125	56	63	45	14	83

Table 38. **Selected Monthly Owner Costs of Housing Units With an American Indian and Alaska Native Householder for Selected American Indian and Alaska Native Tribes (One Tribe Reported): 2000**—Con.

[Data based on a sample (except Tables 79 and 80). For information on confidentiality protection, coverage, sampling error, and nonsampling error, see Appendix G. Tribes are shown if respondents reported only one tribe or as American Indian or Alaska Native only and met the specified threshold. For more information, see "How to Use This Census Report"]

Region Division	Specified owner-occupied housing units	Selected monthly owner costs							
		Less than $200	$200 to $299	$300 to $399	$400 to $499	$500 to $599	$600 to $799	$800 to $999	$1,000 or more
West North Central Division—Con.									
American Indian and Alaska Native—Con.									
American Indian—Con.									
Sioux—Con.									
Santee Sioux of Nebraska	159	18	16	18	10	2	29	37	29
Sioux	334	20	50	21	38	56	65	43	41
Sisseton Sioux	29	-	4	2	2	-	11	1	9
Sisseton-Wahpeton	444	53	131	56	60	43	39	32	30
Spirit Lake Sioux (formerly Devils Lake Sioux)	107	29	31	20	8	7	1	8	3
Standing Rock Sioux	409	84	86	82	27	34	46	17	33
Teton Sioux	117	10	3	3	5	2	2	22	70
Yankton Sioux	332	28	75	56	53	14	55	14	37
Three Affiliated Tribes of North Dakota (Fort Bethold)	194	36	50	11	35	35	18	4	5
Winnebago	229	42	36	21	19	22	36	27	26
Ho-Chunk Nation of Wisconsin	22	4	-	-	-	-	6	12	-
Nebraska Winnebago	27	-	-	2	-	-	7	-	18
Winnebago	168	35	36	19	19	13	23	15	8
Alaska Native	**76**	**-**	**7**	**7**	**7**	**-**	**16**	**11**	**28**
South Region	**19 964 932**	**1 742 501**	**2 380 197**	**1 578 027**	**1 219 233**	**1 239 531**	**2 737 735**	**2 599 216**	**6 468 492**
American Indian and Alaska Native	**103 685**	**13 495**	**14 943**	**9 136**	**7 890**	**8 397**	**15 824**	**12 614**	**21 386**
American Indian	**85 965**	**11 379**	**13 021**	**7 664**	**6 381**	**7 035**	**13 017**	**10 411**	**17 057**
Apache	1 090	79	135	59	72	108	167	174	296
Apache	846	57	94	38	56	96	130	129	246
Mescalero Apache	133	9	13	8	16	-	27	34	26
Oklahoma Apache	34	5	12	4	-	-	-	4	9
Arapahoe	141	27	33	24	9	18	18	12	-
Arapahoe	139	27	33	22	9	18	18	12	-
Blackfeet	575	55	38	15	28	22	113	118	186
Caddo	334	43	43	44	26	18	58	35	67
Caddo	306	43	43	44	26	18	36	29	67
Canadian and Latin American	2 611	247	265	212	131	212	429	445	670
Canadian Indian	113	2	6	6	2	13	30	23	31
Central American Indian	117	-	-	-	-	24	34	49	10
Mexican American Indian	1 691	204	214	164	87	121	287	260	354
South American Indian	337	6	26	9	8	7	15	71	195
Spanish American Indian	317	35	14	20	34	39	63	42	70
Catawba Indian Nation	266	44	27	8	23	36	53	48	27
Cherokee	30 397	4 083	4 346	2 579	2 057	2 560	4 743	3 698	6 331
Cherokee	27 210	3 400	3 738	2 265	1 902	2 408	4 257	3 381	5 859
Cherokees of Northeast Alabama	100	19	22	11	-	7	7	16	18
Cherokees of Southeast Alabama	63	14	6	-	11	-	21	5	6
Eastern Cherokee	1 437	532	345	161	44	35	164	54	102
Echota Cherokee	594	21	88	53	16	24	145	74	173
Four Winds Cherokee	98	10	12	17	19	24	3	6	7
Northern Cherokee Nation of Missouri and Arkansas	110	2	8	14	9	9	18	32	18
United Keetoowah Band of Cherokee	43	21	7	3	-	-	10	-	2
Western Cherokee	611	53	102	39	56	53	92	116	100
Cherokee Shawnee	71	6	10	4	8	14	27	-	2
Cheyenne	337	70	67	41	27	24	27	15	66
Cheyenne	288	62	57	28	24	24	27	15	51
Cheyenne-Arapaho	218	30	36	20	9	23	51	25	24
Chickahominy	239	52	12	21	5	19	25	24	81
Chickahominy Indian Tribe	233	52	12	15	5	19	25	24	81
Chickasaw	2 931	387	472	253	242	267	396	322	592
Chippewa	753	62	87	37	47	64	156	62	238
Chippewa	476	48	71	29	42	34	94	33	125
Sault Ste. Marie Chippewa	58	-	-	8	-	9	19	-	22
Chitimacha Tribe of Louisiana	137	37	25	7	8	9	20	17	14
Choctaw	11 315	1 901	1 875	1 247	1 117	832	1 622	1 188	1 533
Choctaw	7 747	1 162	1 142	870	705	573	1 163	948	1 184
Mississippi Band of Choctaw	1 262	263	309	166	200	78	155	38	53
Mowa Band of Choctaw	227	47	49	-	40	10	48	33	-
Oklahoma Choctaw	2 042	429	351	211	172	165	256	169	289
Choctaw-Apache Community of Ebarb	48	3	11	-	3	-	23	5	3
Coharie	249	7	34	34	10	5	54	31	74
Comanche	1 017	114	227	110	78	120	156	80	132
Comanche	1 000	112	217	105	78	120	156	80	132
Coushatta	429	112	109	65	15	7	50	28	43
Alabama Coushatta Tribes of Texas	217	73	65	34	15	7	23	-	-
Coushatta	212	39	44	31	-	-	27	28	43
Creek	5 915	801	884	496	404	536	1 077	784	933
Eastern Creek	209	7	33	26	16	15	63	7	42
Lower Muscogee Creek Tama Tribal Town	178	11	13	20	9	45	24	44	12
Machis Lower Creek Indian	30	-	2	2	2	2	-	22	-
Muscogee Creek Nation	5 180	754	791	432	342	454	932	640	835
Poarch Creek	225	23	37	9	24	12	56	41	23
Crow	59	3	7	2	8	-	2	17	20
Delaware	697	63	74	49	90	49	101	145	126
Delaware	530	57	69	32	72	39	56	116	89
Lenni-Lanape	36	6	2	-	-	-	7	9	12
Eastern Tribes	740	109	115	83	49	46	51	105	182
Meherrin Indian Tribe	105	19	18	12	15	-	6	26	9
Southeastern Indians	214	41	12	19	-	33	25	30	54
Tunica Biloxi	52	4	15	9	7	3	-	12	2
Waccamaw Siouan	239	28	47	23	15	10	20	24	72
Haliwa-Saponi	438	16	84	64	21	44	57	77	75
United Houma Nation	971	196	136	74	68	79	153	109	156
Iowa	50	-	8	3	4	9	12	-	14
Iowa	22	-	8	-	4	2	6	-	2
Indians of Person County	119	-	22	8	-	6	25	16	42
Iroquois	1 449	100	140	77	108	78	184	212	550
Iroquois	126	5	12	16	10	13	18	7	45
Mohawk	337	31	2	5	4	8	57	74	156

Table 38. **Selected Monthly Owner Costs of Housing Units With an American Indian and Alaska Native Householder for Selected American Indian and Alaska Native Tribes (One Tribe Reported): 2000**—Con.

[Data based on a sample (except Tables 79 and 80). For information on confidentiality protection, coverage, sampling error, and nonsampling error, see Appendix G. Tribes are shown if respondents reported only one tribe or as American Indian or Alaska Native only and met the specified threshold. For more information, see "How to Use This Census Report"]

Region Division	Specified owner-occupied housing units	Selected monthly owner costs							
		Less than $200	$200 to $299	$300 to $399	$400 to $499	$500 to $599	$600 to $799	$800 to $999	$1,000 or more
South Region—Con.									
American Indian and Alaska Native—Con.									
American Indian—Con.									
Iroquois—Con.									
Oneida Nation of New York	141	-	9	-	-	6	37	26	63
Seneca	256	12	6	13	24	17	17	50	117
Seneca-Cayuga	125	13	39	18	11	7	10	5	22
Tuscarora	256	36	55	11	44	10	21	25	54
Wyandotte	111	1	9	9	7	10	24	6	45
Kaw	112	7	28	29	8	9	16	6	9
Kickapoo	199	99	35	17	19	2	8	6	13
Kickapoo	180	90	31	11	19	2	8	6	13
Kiowa	747	141	164	111	83	51	78	54	65
Kiowa	703	136	159	104	76	46	70	54	58
Oklahoma Kiowa	44	5	5	7	7	5	8	-	7
Lumbee	6 721	779	1 328	565	377	657	1 050	787	1 178
Mattaponi	94	-	33	5	-	-	16	5	35
Mattaponi Indian Tribe	60	-	25	5	-	-	8	-	22
Miami	138	5	46	-	4	-	41	9	33
Miami	84	2	12	-	-	-	30	7	33
Micmac	87	3	6	8	-	15	3	17	35
Micmac	87	3	6	8	-	15	3	17	35
Monacan Indian Nation	123	8	-	20	-	6	13	24	52
Nanticoke	205	54	16	-	8	9	47	31	40
Navajo	407	28	49	14	14	48	65	61	128
Osage	864	66	148	68	69	74	145	111	183
Otoe-Missouria	177	21	33	32	29	9	29	2	22
Ottawa	185	18	34	12	10	11	24	54	22
Ottawa	130	12	34	7	10	11	15	26	15
Pawnee	204	10	31	25	50	15	32	14	27
Pawnee	199	10	31	25	50	15	27	14	27
Peoria	99	24	12	7	10	5	6	14	21
Peoria	39	10	7	7	8	5	-	2	-
Piscataway	226	-	-	29	17	9	15	26	130
Ponca	220	74	39	27	6	4	11	21	38
Ponca	199	72	27	27	6	4	10	15	38
Potawatomi	1 126	119	133	107	118	83	158	170	238
Citizen Potawatomi Nation	242	14	25	17	25	27	28	41	65
Potawatomi	862	99	108	90	93	56	125	129	162
Pueblo	394	45	75	53	61	17	29	49	65
Hopi	29	10	1	-	-	7	-	-	11
Pueblo	49	-	32	-	-	7	-	10	-
Ysleta Del Sur Pueblo of Texas	178	35	42	38	28	3	7	11	14
Quapaw	118	7	13	15	18	12	11	1	41
Sac and Fox	331	78	49	11	35	30	49	22	57
Sac and Fox	220	37	35	8	19	18	44	22	37
Sac and Fox Nation, Oklahoma	95	41	14	3	16	9	-	-	12
Seminole	1 266	257	252	143	113	142	117	115	127
Florida Seminole	174	23	63	16	7	24	14	12	15
Oklahoma Seminole	73	12	5	3	2	10	-	32	9
Seminole	1 019	222	184	124	104	108	103	71	103
Shawnee	703	125	105	86	36	47	109	74	121
Absentee Shawnee Tribe of Indians of Oklahoma	301	73	64	31	14	15	50	11	43
Eastern Shawnee	82	24	12	14	2	11	-	19	-
Shawnee	316	28	29	37	20	21	59	44	78
Shoshone	86	4	-	14	-	7	27	20	14
Shoshone	63	4	-	11	-	7	27	-	14
Sioux	872	51	37	63	61	50	150	119	341
Oglala Sioux	21	-	-	-	-	-	7	3	11
Sioux	516	40	25	41	33	27	83	63	204
Teton Sioux	131	-	3	5	-	9	22	9	83
Tonkawa	44	2	16	4	6	9	-	7	-
Ute	31	-	-	-	-	8	14	-	9
Wichita	132	24	25	30	5	25	5	9	9
Wichita	132	24	25	30	5	25	5	9	9
Winnebago	53	-	6	-	-	21	9	9	8
Yaqui	58	-	19	6	2	-	7	2	22
Yaqui	56	-	19	6	-	-	7	2	22
Alaska Native	**398**	**25**	**6**	**10**	**32**	**35**	**101**	**79**	**110**
Alaskan Athabascan	47	4	-	2	15	-	2	16	8
Alaskan Athabascan	28	2	-	2	8	-	-	16	-
Aleut	68	-	-	6	-	-	16	36	10
Eskimo Tribes	44	9	-	-	-	7	4	11	13
Eskimo	44	9	-	-	-	7	4	11	13
Tlingit-Haida	72	-	6	-	1	28	16	16	5
Tlingit	49	-	2	-	1	9	16	16	5
South Atlantic Division	**10 574 349**	**721 642**	**1 079 334**	**754 400**	**562 445**	**567 608**	**1 357 724**	**1 423 886**	**4 107 310**
American Indian and Alaska Native	**34 028**	**3 092**	**3 945**	**2 233**	**1 830**	**2 303**	**5 247**	**4 786**	**10 592**
American Indian	**26 073**	**2 359**	**3 189**	**1 803**	**1 292**	**1 804**	**3 965**	**3 693**	**7 968**
Apache	276	9	-	-	11	29	62	49	116
Apache	246	9	-	-	11	29	54	42	101
Blackfeet	297	5	-	8	24	9	37	62	152
Canadian and Latin American	867	21	53	29	25	28	131	195	385
Canadian Indian	67	-	-	-	-	6	25	15	21
Central American Indian	93	-	-	-	-	9	25	49	10
Mexican American Indian	324	15	25	16	14	8	58	66	122
South American Indian	293	6	18	7	8	-	15	49	190
Spanish American Indian	80	-	10	6	3	5	8	16	32
Catawba Indian Nation	247	34	27	8	23	27	53	48	27
Cherokee	7 625	839	728	514	341	373	1 283	1 105	2 442
Cherokee	5 971	305	389	339	280	336	1 103	981	2 238
Eastern Cherokee	1 371	532	323	159	44	35	149	52	77
Western Cherokee	125	2	2	-	6	2	4	34	75
Cheyenne	45	-	6	-	-	-	-	15	24

Table 38. **Selected Monthly Owner Costs of Housing Units With an American Indian and Alaska Native Householder for Selected American Indian and Alaska Native Tribes (One Tribe Reported): 2000**—Con.

[Data based on a sample (except Tables 79 and 80). For information on confidentiality protection, coverage, sampling error, and nonsampling error, see Appendix G. Tribes are shown if respondents reported only one tribe or as American Indian or Alaska Native only and met the specified threshold. For more information, see "How to Use This Census Report"]

Region Division	Specified owner-occupied housing units	Selected monthly owner costs							
		Less than $200	$200 to $299	$300 to $399	$400 to $499	$500 to $599	$600 to $799	$800 to $999	$1,000 or more
South Atlantic Division—Con.									
American Indian and Alaska Native—Con.									
American Indian—Con.									
Chickahominy	239	52	12	21	5	19	25	24	81
Chickahominy Indian Tribe	233	52	12	15	5	19	25	24	81
Chickasaw	162	2	10	-	-	-	6	25	119
Chippewa	447	26	44	33	19	39	82	36	168
Chippewa	270	26	35	25	14	14	60	26	70
Choctaw	525	-	30	6	20	22	79	109	259
Choctaw	421	-	30	6	20	8	67	103	187
Oklahoma Choctaw	104	-	-	-	-	14	12	6	72
Coharie	237	7	34	34	10	5	51	31	65
Comanche	34	-	6	2	2	-	-	18	6
Comanche	34	-	6	2	2	-	-	18	6
Creek	1 187	94	138	109	70	106	225	156	289
Eastern Creek	164	7	29	26	10	2	41	7	42
Lower Muscogee Creek Tama Tribal Town	162	11	10	10	6	45	24	44	12
Muscogee Creek Nation	792	76	93	67	48	59	130	94	225
Delaware	120	6	10	16	5	9	17	29	28
Lenni-Lanape	9	-	2	-	-	-	-	2	5
Eastern Tribes	655	94	86	67	42	43	51	96	176
Meherrin Indian Tribe	105	19	18	12	15	-	6	26	9
Southeastern Indians	204	41	12	19	-	33	25	24	50
Waccamaw Siouan	239	28	47	23	15	10	20	24	72
Haliwa-Saponi	429	16	84	64	21	44	57	68	75
Indians of Person County	119	-	22	8	-	6	25	16	42
Iroquois	972	55	77	33	51	51	121	167	417
Iroquois	92	-	7	9	10	11	10	7	38
Mohawk	277	19	-	5	-	2	48	61	142
Oneida Nation of New York	109	-	7	-	-	6	26	18	52
Seneca	154	-	-	8	-	15	9	41	81
Tuscarora	232	36	55	6	33	10	17	25	50
Lumbee	6 607	770	1 328	553	363	649	1 030	773	1 141
Mattaponi	89	-	33	5	-	-	16	-	35
Mattaponi Indian Tribe	60	-	25	5	-	-	8	-	22
Monacan Indian Nation	110	8	-	20	-	6	13	18	45
Nanticoke	197	54	16	-	-	9	47	31	40
Navajo	146	6	17	6	-	11	13	17	76
Osage	106	-	-	8	-	-	9	24	65
Piscataway	225	-	-	28	17	9	15	26	130
Potawatomi	157	-	-	17	10	10	18	20	82
Potawatomi	112	-	-	17	5	10	18	11	51
Pueblo	72	-	-	5	-	-	8	23	36
Seminole	489	81	110	46	20	64	35	39	94
Florida Seminole	172	23	63	14	7	24	14	12	15
Seminole	311	52	47	32	13	40	21	27	79
Shawnee	123	6	19	18	-	18	21	15	26
Shawnee	123	6	19	18	-	18	21	15	26
Sioux	447	33	7	8	-	23	71	59	246
Sioux	266	33	7	-	-	15	41	22	148
Teton Sioux	76	-	-	-	-	-	12	9	55
Alaska Native	**198**	**11**	**-**	**-**	**-**	**6**	**40**	**60**	**81**
East South Central Division	**3 463 253**	**452 991**	**518 656**	**274 759**	**225 270**	**252 230**	**541 263**	**434 396**	**763 688**
American Indian and Alaska Native	**8 974**	**1 104**	**1 271**	**778**	**731**	**693**	**1 629**	**1 150**	**1 618**
American Indian	**7 158**	**858**	**1 074**	**564**	**589**	**539**	**1 286**	**943**	**1 305**
Apache	79	-	10	-	8	9	18	16	18
Apache	59	-	10	-	-	5	16	16	12
Blackfeet	79	23	11	5	4	6	-	27	3
Canadian and Latin American	17	-	-	-	-	-	5	2	10
Mexican American Indian	17	-	-	-	-	-	5	2	10
Cherokee	3 348	356	418	235	181	278	669	457	754
Cherokee	2 622	302	294	169	165	253	490	378	571
Cherokees of Northeast Alabama	82	19	14	11	-	7	7	16	8
Eastern Cherokee	62	-	22	2	-	-	13	-	25
Echota Cherokee	531	18	88	53	16	18	139	58	141
Chickasaw	92	13	11	10	7	-	28	16	7
Chippewa	114	7	18	-	9	5	24	9	42
Chippewa	83	1	18	-	9	5	15	-	35
Choctaw	1 551	304	380	187	250	87	211	81	51
Choctaw	330	40	47	39	33	29	75	32	35
Mississippi Band of Choctaw	970	217	272	148	177	42	94	11	9
Mowa Band of Choctaw	219	47	49	-	40	10	40	33	-
Creek	785	77	96	52	53	81	104	194	128
Machis Lower Creek Indian	30	-	2	2	2	2	-	22	-
Muscogee Creek Nation	515	54	60	37	19	56	78	117	94
Poarch Creek	152	23	31	3	18	12	24	28	13
Iroquois	77	6	6	-	2	-	22	8	33
Lumbee	66	9	-	-	6	8	14	6	23
Navajo	36	-	15	-	-	-	10	11	-
Sioux	89	3	3	32	11	9	15	-	16
Sioux	51	3	-	27	8	-	2	-	11
West South Central Division	**5 927 330**	**567 868**	**782 207**	**548 868**	**431 518**	**419 693**	**838 748**	**740 934**	**1 597 494**
American Indian and Alaska Native	**60 683**	**9 299**	**9 727**	**6 125**	**5 329**	**5 401**	**8 948**	**6 678**	**9 176**
American Indian	**52 734**	**8 162**	**8 758**	**5 297**	**4 500**	**4 692**	**7 766**	**5 775**	**7 784**
Apache	735	70	125	59	53	70	87	109	162
Apache	541	48	84	38	45	62	60	71	133
Mescalero Apache	111	9	13	8	8	-	19	34	20
Oklahoma Apache	25	5	12	4	-	-	-	4	-
Arapahoe	127	27	33	24	9	13	18	3	-
Arapahoe	125	27	33	22	9	13	18	3	-
Blackfeet	199	27	27	2	-	7	76	29	31
Caddo	310	43	43	44	26	18	58	35	43
Caddo	282	43	43	44	26	18	36	29	43
Canadian and Latin American	1 727	226	212	183	106	184	293	248	275

Table 38. **Selected Monthly Owner Costs of Housing Units With an American Indian and Alaska Native Householder for Selected American Indian and Alaska Native Tribes (One Tribe Reported): 2000**—Con.

[Data based on a sample (except Tables 79 and 80). For information on confidentiality protection, coverage, sampling error, and nonsampling error, see Appendix G. Tribes are shown if respondents reported only one tribe or as American Indian or Alaska Native only and met the specified threshold. For more information, see "How to Use This Census Report"]

Region Division	Specified owner-occupied housing units	Selected monthly owner costs							
		Less than $200	$200 to $299	$300 to $399	$400 to $499	$500 to $599	$600 to $799	$800 to $999	$1,000 or more
West South Central Division—Con.									
American Indian and Alaska Native—Con.									
American Indian—Con.									
Canadian and Latin American—Con.									
Central American Indian	24	-	-	-	-	15	9	-	-
Mexican American Indian	1 350	189	189	148	73	113	224	192	222
South American Indian	44	-	8	2	-	7	-	22	5
Spanish American Indian	237	35	4	14	31	34	55	26	38
Cherokee	19 424	2 888	3 200	1 830	1 535	1 909	2 791	2 136	3 135
Cherokee	18 617	2 793	3 055	1 757	1 457	1 819	2 664	2 022	3 050
Eastern Cherokee	4	-	-	-	-	-	2	2	-
Four Winds Cherokee	98	10	12	17	19	24	3	6	7
Northern Cherokee Nation of Missouri and Arkansas	102	2	8	14	9	9	18	24	18
United Keetoowah Band of Cherokee	43	21	7	3	-	-	10	-	2
Western Cherokee	468	48	100	39	50	51	82	82	16
Cherokee Shawnee	61	6	10	4	8	14	19	-	-
Cheyenne	292	70	61	41	27	24	27	-	42
Cheyenne	250	62	51	28	24	24	27	-	34
Cheyenne-Arapaho	218	30	36	20	9	23	51	25	24
Chickasaw	2 677	372	451	243	235	267	362	281	466
Chippewa	192	29	25	4	19	20	50	17	28
Chippewa	123	21	18	4	19	15	19	7	20
Chitimacha Tribe of Louisiana	128	37	25	7	8	9	20	17	5
Choctaw	9 239	1 597	1 465	1 054	847	723	1 332	998	1 223
Choctaw	6 996	1 122	1 065	825	652	536	1 021	813	962
Mississippi Band of Choctaw	292	46	37	18	23	36	61	27	44
Oklahoma Choctaw	1 912	429	339	211	172	151	242	158	210
Choctaw-Apache Community of Ebarb	48	3	11	-	3	-	23	5	3
Comanche	958	114	215	108	73	120	149	62	117
Comanche	941	112	205	103	73	120	149	62	117
Coushatta	420	112	109	65	15	7	50	28	34
Alabama Coushatta Tribes of Texas	217	73	65	34	15	7	23	-	-
Coushatta	203	39	44	31	-	-	27	28	34
Creek	3 943	630	650	335	281	349	748	434	516
Muscogee Creek Nation	3 873	624	638	328	275	339	724	429	516
Delaware	528	51	58	33	85	40	70	110	81
Delaware	457	51	55	24	72	30	49	103	73
Eastern Tribes	85	15	29	16	7	3	-	9	6
Tunica Biloxi	43	4	15	9	7	3	-	3	2
United Houma Nation	901	196	129	71	68	79	137	79	142
Iowa	19	-	8	-	4	2	-	-	5
Iowa	16	-	8	-	4	2	-	-	2
Iroquois	400	39	57	44	55	27	41	37	100
Mohawk	46	6	2	-	2	6	9	13	8
Seneca	70	12	-	5	24	2	-	9	18
Seneca-Cayuga	118	13	39	18	11	7	10	5	15
Wyandotte	92	1	9	9	7	10	13	6	37
Kaw	103	7	28	29	8	9	16	6	-
Kickapoo	192	99	35	17	19	2	8	6	6
Kickapoo	173	90	31	11	19	2	8	6	6
Kiowa	731	141	164	111	83	51	78	54	49
Kiowa	687	136	159	104	76	46	70	54	42
Oklahoma Kiowa	44	5	5	7	7	5	8	-	7
Miami	98	5	32	-	4	-	36	2	19
Miami	58	2	12	-	-	-	25	-	19
Navajo	225	22	17	8	14	37	42	33	52
Osage	740	66	148	60	69	74	136	77	110
Otoe-Missouria	160	21	33	32	29	9	29	2	5
Ottawa	94	18	18	8	2	-	6	36	6
Ottawa	67	12	18	3	2	-	6	20	6
Pawnee	172	10	25	25	38	15	26	14	19
Pawnee	167	10	25	25	38	15	21	14	19
Peoria	91	24	12	7	10	5	6	14	13
Peoria	39	10	7	7	8	5	-	2	-
Ponca	211	74	39	27	6	4	11	21	29
Ponca	190	72	27	27	6	4	10	15	29
Potawatomi	944	119	133	90	108	73	135	150	136
Citizen Potawatomi Nation	208	14	25	17	20	27	28	32	45
Potawatomi	725	99	108	73	88	46	102	118	91
Pueblo	304	45	75	48	53	17	11	26	29
Ysleta Del Sur Pueblo of Texas	166	35	42	38	28	3	-	6	14
Quapaw	111	7	13	15	11	12	11	1	41
Sac and Fox	320	78	49	11	35	27	49	22	49
Sac and Fox	220	37	35	8	19	18	44	22	37
Sac and Fox Nation, Oklahoma	95	41	14	3	16	9	-	-	12
Seminole	760	168	141	97	93	78	82	68	33
Oklahoma Seminole	67	6	5	3	2	10	-	32	9
Seminole	691	162	136	92	91	68	82	36	24
Shawnee	531	105	86	64	36	29	73	59	79
Absentee Shawnee Tribe of Indians of Oklahoma	301	73	64	31	14	15	50	11	43
Eastern Shawnee	82	24	12	14	2	11	-	19	-
Shawnee	148	8	10	19	20	3	23	29	36
Sioux	336	15	27	23	50	18	64	60	79
Sioux	199	4	18	14	25	12	40	41	45
Teton Sioux	35	-	-	-	-	-	7	-	28
Tonkawa	44	2	16	4	6	9	-	7	-
Wichita	132	24	25	30	5	25	5	9	9
Wichita	132	24	25	30	5	25	5	9	9
Alaska Native	**170**	**12**	**6**	**4**	**25**	**29**	**54**	**19**	**21**
West Region	**11 200 310**	**481 478**	**939 728**	**682 090**	**458 695**	**406 859**	**975 973**	**1 207 823**	**6 047 664**
American Indian and Alaska Native	**136 473**	**33 600**	**17 491**	**10 413**	**7 759**	**6 500**	**11 731**	**11 438**	**37 541**
American Indian	**106 869**	**31 010**	**14 810**	**7 748**	**5 245**	**4 269**	**8 236**	**8 291**	**27 260**
Apache	5 656	1 910	901	343	226	181	302	431	1 362

Table 38. **Selected Monthly Owner Costs of Housing Units With an American Indian and Alaska Native Householder for Selected American Indian and Alaska Native Tribes (One Tribe Reported): 2000**—Con.

[Data based on a sample (except Tables 79 and 80). For information on confidentiality protection, coverage, sampling error, and nonsampling error, see Appendix G. Tribes are shown if respondents reported only one tribe or as American Indian or Alaska Native only and met the specified threshold. For more information, see "How to Use This Census Report"]

Region Division	Specified owner-occupied housing units	Selected monthly owner costs							
		Less than $200	$200 to $299	$300 to $399	$400 to $499	$500 to $599	$600 to $799	$800 to $999	$1,000 or more
West Region—Con.									
American Indian and Alaska Native—Con.									
American Indian—Con.									
Apache—Con.									
Apache	1 792	80	84	25	68	41	180	282	1 032
Chiricahua	79	11	13	-	-	-	3	16	36
Jicarilla Apache	410	231	72	18	16	8	5	3	57
Mescalero Apache	623	223	73	27	32	16	26	60	166
Payson Tonto Apache	25	17	8	-	-	-	-	-	-
San Carlos Apache	1 149	587	268	101	38	44	40	41	30
White Mountain Apache	1 560	761	383	172	72	65	48	29	30
Arapahoe	437	124	98	55	35	22	14	16	73
Arapahoe	109	9	5	9	3	-	-	13	70
Northern Arapahoe	325	115	90	46	32	22	14	3	3
Arikara	29	-	-	9	-	-	-	20	-
Assiniboine	403	44	113	99	23	31	23	37	33
Assiniboine	285	29	63	65	9	26	23	37	33
Fort Belknap Assiniboine	86	15	28	32	7	4	-	-	-
Fort Peck Assiniboine	32	-	22	2	7	1	-	-	-
Assiniboine Sioux	127	7	37	21	10	7	10	19	16
Assiniboine Sioux	107	7	37	14	8	7	10	8	16
Fort Peck Assiniboine and Sioux	20	-	-	7	2	-	-	11	-
Blackfeet	1 836	151	310	258	163	113	163	174	504
Caddo	75	5	8	-	-	14	23	-	25
Caddo	68	5	8	-	-	7	23	-	25
Cahuilla	295	26	35	28	32	20	23	39	92
Cahuilla	108	9	7	10	13	5	3	25	36
Morongo Band of Cahuilla Mission Indians	145	13	17	15	13	13	18	14	42
California Tribes	72	3	11	6	10	3	16	9	14
Yuki	40	3	11	-	7	3	3	9	4
Canadian and Latin American	5 213	186	258	168	83	220	573	793	2 932
Canadian Indian	195	7	2	5	-	6	22	14	139
Central American Indian	156	-	8	-	-	8	7	30	103
Mexican American Indian	3 941	136	192	133	76	159	425	603	2 217
South American Indian	224	9	10	4	-	8	25	50	118
Spanish American Indian	642	34	46	19	7	22	86	91	337
Chehalis	55	7	14	8	15	1	2	8	-
Chemakuan	146	20	42	10	23	16	9	-	26
Quileute	113	16	28	8	19	16	-	-	26
Chemehuevi	142	5	36	8	6	13	18	2	54
Cherokee	8 232	376	532	420	329	264	991	894	4 426
Cherokee	7 650	353	512	400	310	255	895	835	4 090
Eastern Cherokee	79	2	-	6	-	-	-	2	69
Northern Cherokee Nation of Missouri and Arkansas	86	-	-	-	6	8	-	15	57
Western Cherokee	317	21	18	14	7	1	78	37	141
Cheyenne	588	116	119	102	33	17	28	22	151
Cheyenne	111	3	2	10	2	-	7	7	80
Northern Cheyenne	459	113	112	92	31	17	21	15	58
Cheyenne-Arapaho	9	-	4	-	-	3	-	-	2
Chickasaw	517	23	30	17	12	21	74	50	290
Chinook	146	2	4	2	8	-	15	29	86
Chinook	143	2	4	2	8	-	15	29	83
Chippewa	2 069	62	180	65	112	123	261	222	1 044
Chippewa	1 191	42	114	42	60	65	151	121	596
Little Shell Chippewa	169	7	22	4	6	12	32	24	62
Sault Ste. Marie Chippewa	86	-	-	6	-	-	2	14	64
Turtle Mountain Band	278	-	27	13	20	15	66	32	105
White Earth	101	6	-	-	17	4	-	6	68
Choctaw	2 517	138	188	132	57	68	281	376	1 277
Choctaw	1 945	111	102	117	40	40	254	273	1 008
Oklahoma Choctaw	520	26	84	15	17	28	24	83	243
Chumash	499	21	54	16	39	13	43	62	251
Chumash	460	17	52	14	39	13	41	57	227
Coeur D'Alene	217	19	42	12	36	19	28	8	53
Colorado River Indian	238	59	38	34	17	15	38	2	35
Colville	902	106	178	95	70	79	100	85	189
Comanche	383	4	17	14	5	14	24	50	255
Comanche	383	4	17	14	5	14	24	50	255
Confederated Tribes of the Siletz Reservation	194	16	10	12	19	19	34	13	71
Coquille	39	6	-	-	9	-	7	5	12
Costanoan	194	-	12	-	-	12	13	8	149
Cowlitz	245	-	26	16	19	21	34	19	110
Cree	125	-	9	10	17	9	14	32	34
Creek	663	22	64	33	43	30	51	93	327
Muscogee Creek Nation	628	12	64	33	43	30	29	93	324
Crow	578	210	122	58	44	41	21	36	46
Cupeno	85	16	7	7	29	-	4	13	9
Cupeno	41	16	2	5	9	-	4	-	5
Delaware	286	7	14	-	-	6	42	43	174
Delaware	244	7	14	-	-	6	42	43	132
Diegueno	492	43	103	41	43	24	40	31	167
Barona Group of Capitan Grande Band	71	4	18	8	-	5	10	14	12
Diegueno	160	12	45	3	14	10	19	7	50
Mesa Grande Band of Diegueno Mission Indians	14	3	11	-	-	-	-	-	-
San Pasqual Band of Diegueno Mission Indians	106	10	12	7	3	-	9	8	57
Santa Ysabel Band of Diegueno Mission Indians	21	4	4	2	-	3	-	-	8
Viejas (Baron Long) Group of Capitan Grande Band	32	-	2	11	11	-	-	2	6
Eastern Tribes	43	2	-	-	2	-	8	-	31
Gabrieleno	131	-	7	19	6	6	5	18	70
Grand Ronde	218	9	7	10	2	17	37	38	98
Gros Ventres	266	31	62	29	14	13	41	40	36

Table 38. **Selected Monthly Owner Costs of Housing Units With an American Indian and Alaska Native Householder for Selected American Indian and Alaska Native Tribes (One Tribe Reported): 2000**—Con.

[Data based on a sample (except Tables 79 and 80). For information on confidentiality protection, coverage, sampling error, and nonsampling error, see Appendix G. Tribes are shown if respondents reported only one tribe or as American Indian or Alaska Native only and met the specified threshold. For more information, see "How to Use This Census Report"]

Region Division	Specified owner-occupied housing units	Selected monthly owner costs							
		Less than $200	$200 to $299	$300 to $399	$400 to $499	$500 to $599	$600 to $799	$800 to $999	$1,000 or more
West Region—Con.									
American Indian and Alaska Native—Con.									
American Indian—Con.									
Gros Ventres—Con.									
Gros Ventres	140	7	6	5	2	7	39	38	36
Fort Belknap Gros Ventres	126	24	56	24	12	6	2	2	-
Hoopa	358	31	88	43	30	28	17	9	112
Hoopa Valley Tribe	358	31	88	43	30	28	17	9	112
Iroquois	859	22	26	55	10	36	78	144	488
Iroquois	101	-	12	-	-	-	10	12	67
Mohawk	291	4	8	13	2	15	45	33	171
Oneida Nation of New York	118	-	-	29	-	6	-	27	56
Seneca	114	8	6	-	8	7	-	37	48
Wyandotte	96	-	-	6	-	-	7	20	63
Juaneno (Acjachemem)	242	17	16	-	8	13	11	24	153
Kalispel Indian Community	30	9	9	3	2	-	-	7	-
Karuk Tribe of California	373	26	72	28	26	26	26	67	102
Kickapoo	52	-	5	-	-	-	5	-	42
Kickapoo	52	-	5	-	-	-	5	-	42
Kiowa	114	-	2	3	13	-	31	28	37
Kiowa	114	-	2	3	13	-	31	28	37
Klamath	232	12	17	15	26	7	21	19	115
Kootenai	66	6	6	26	10	1	5	6	6
Luiseno	694	79	111	94	60	50	74	26	200
La Jolla Band of Luiseno Mission Indians	35	12	7	2	-	-	-	14	-
Luiseno	248	15	41	52	16	18	31	7	68
Pala Band of Luiseno Mission Indians	97	15	11	5	9	3	12	-	42
Pechanga Band of Luiseno Mission Indians	82	1	2	17	8	2	12	-	40
Soboba	145	21	31	14	12	24	19	3	21
Rincon Band of Luiseno Mission Indians	33	1	3	1	13	2	-	1	12
Lumbee	154	-	3	17	-	10	7	27	90
Lummi	475	20	60	61	73	16	124	46	75
Maidu	226	19	40	36	5	6	15	29	76
Maidu	151	19	20	22	5	3	15	9	58
Makah	231	85	35	16	9	10	27	6	43
Menominee	41	-	-	-	2	-	6	15	18
Miami	116	-	9	-	11	-	2	23	71
Miami	61	-	2	-	-	-	-	18	41
Mission Indians	205	22	12	17	23	7	8	20	96
Mission Indians	140	22	12	17	6	7	8	14	54
Me-Wuk	361	41	47	25	18	15	57	16	142
Me-Wuk	359	41	47	25	16	15	57	16	142
Modoc	56	-	8	2	-	8	11	2	25
Modoc	49	-	8	2	-	8	11	2	18
Mono	113	11	25	9	-	2	7	10	49
Mono	107	5	25	9	-	2	7	10	49
Navajo	30 439	19 024	3 988	1 735	968	729	1 094	948	1 953
Nez Perce	515	79	99	51	41	54	70	54	67
Nomlaki	41	8	12	4	6	-	6	5	-
Nomlaki	41	8	12	4	6	-	6	5	-
Omaha	10	-	-	2	4	-	4	-	-
Osage	294	4	12	16	7	-	23	43	189
Ottawa	92	2	-	-	9	8	-	13	60
Ottawa	52	2	-	-	9	-	-	-	41
Paiute	1 600	316	397	220	91	52	93	75	356
Burns Paiute Tribe	13	3	6	3	1	-	-	-	-
Paiute	845	124	151	114	63	30	64	50	249
Pyramid Lake	288	71	73	62	9	4	6	18	45
Walker River	178	70	68	14	5	2	6	-	13
Yerington Paiute	114	25	47	10	2	11	6	-	13
Paiute-Shoshone	510	213	129	82	33	8	12	3	30
Fallon	145	61	41	23	5	3	7	-	5
Fort McDermitt Paiute and Shoshone Tribes	56	39	14	-	3	-	-	-	-
Shoshone Paiute	279	113	67	51	14	2	5	2	25
Pawnee	128	-	-	5	3	16	-	5	99
Pawnee	128	-	-	5	3	16	-	5	99
Peoria	46	-	-	-	-	10	4	-	32
Pima	675	154	143	58	66	21	72	75	86
Gila River Indian Community	110	25	2	2	-	10	20	35	16
Pima	242	13	40	28	35	6	44	31	45
Salt River Pima-Maricopa	318	116	101	28	31	5	8	9	20
Pit River	142	15	20	2	13	26	13	35	18
Pit River Tribe of California	122	11	20	2	13	26	13	19	18
Pomo	340	75	48	9	14	8	47	35	104
Pomo	241	60	29	7	12	3	36	25	69
Ponca	63	-	2	5	5	-	6	8	37
Ponca	63	-	2	5	5	-	6	8	37
Potawatomi	535	26	37	16	20	17	34	70	315
Citizen Potawatomi Nation	169	15	-	2	-	7	24	32	89
Potawatomi	340	11	37	14	20	10	10	32	206
Pueblo	8 679	3 304	2 227	793	468	260	375	277	975
Acoma	542	268	89	36	27	24	31	17	50
Cochiti	142	69	37	12	6	3	-	11	4
Hopi	1 270	544	287	84	41	26	81	26	181
Isleta	821	280	288	61	24	20	30	53	65
Jemez	471	141	149	55	46	7	8	22	43
Laguna	917	422	182	70	46	25	66	21	85
Nambe	142	35	41	24	3	8	8	-	23
Picuris	67	28	18	-	5	-	8	-	8
Pojoaque	40	28	9	-	-	-	-	-	3
Pueblo	212	3	20	-	8	16	9	22	134
San Felipe	357	114	107	57	15	25	15	20	4
San Ildefonso	130	59	29	13	4	3	5	5	12
San Juan Pueblo	205	95	36	27	8	6	-	-	33
Sandia	89	26	24	29	2	4	2	2	-
Santa Ana	111	49	32	14	-	-	-	-	16

Table 38. **Selected Monthly Owner Costs of Housing Units With an American Indian and Alaska Native Householder for Selected American Indian and Alaska Native Tribes (One Tribe Reported): 2000**—Con.

[Data based on a sample (except Tables 79 and 80). For information on confidentiality protection, coverage, sampling error, and nonsampling error, see Appendix G. Tribes are shown if respondents reported only one tribe or as American Indian or Alaska Native only and met the specified threshold. For more information, see "How to Use This Census Report"]

Region Division	Specified owner-occupied housing units	Selected monthly owner costs							
		Less than $200	$200 to $299	$300 to $399	$400 to $499	$500 to $599	$600 to $799	$800 to $999	$1,000 or more
West Region—Con.									
American Indian and Alaska Native—Con.									
American Indian—Con.									
Pueblo—Con.									
Santa Clara	312	125	87	23	33	16	9	16	3
Santo Domingo	458	212	107	65	42	11	10	5	6
Taos	481	132	156	59	43	2	11	25	53
Tesuque	135	33	71	18	2	3	-	-	8
Tewa	144	45	29	2	3	3	9	11	42
Ysleta Del Sur Pueblo of Texas	123	8	21	7	15	-	3	4	65
Zia	137	43	51	23	3	3	1	4	9
Zuni	1 139	450	307	105	81	55	54	11	76
Puget Sound Salish	1 314	102	174	193	134	100	135	137	339
Muckleshoot	145	2	18	18	14	2	20	44	27
Nisqually	74	6	5	27	9	2	13	2	10
Nooksack	69	8	11	19	5	9	10	-	7
Puyallup	104	2	12	8	4	16	2	6	54
Skokomish	135	35	51	11	4	2	13	13	6
Snohomish	83	-	4	20	9	7	-	15	28
Squaxin Island	143	15	16	14	24	4	12	-	58
Suquamish	60	3	1	24	6	11	4	-	11
Swinomish	66	11	10	14	14	3	-	3	11
Tulalip	193	16	30	19	17	19	39	14	39
Upper Skagit	61	2	10	10	10	2	10	3	14
Quinault	323	48	65	49	33	12	27	40	49
Rocky Boy's Chippewa Cree	385	64	59	47	33	24	64	25	69
Round Valley	24	3	-	-	-	8	-	7	6
Sac and Fox	97	14	9	19	-	8	7	18	22
Salinan	58	-	8	-	-	4	-	4	42
Salish	543	104	101	49	15	26	88	51	109
Salish and Kootenai	560	64	84	46	78	45	80	78	85
Salish and Kootenai	560	64	84	46	78	45	80	78	85
Seminole	197	-	-	20	-	7	10	4	156
Seminole	181	-	-	14	-	7	4	4	152
Serrano	92	2	8	4	4	10	25	15	24
Serrano	78	2	8	4	4	6	25	15	14
Shasta	51	-	6	-	-	-	-	8	37
Shasta	51	-	6	-	-	-	-	8	37
Shawnee	133	-	3	-	4	13	3	14	96
Shawnee	101	-	-	-	-	13	3	14	71
Shoshone	868	170	234	90	62	74	64	38	136
Death Valley Timbi-Sha Shoshone	19	9	3	-	-	-	-	-	7
Goshute	12	5	3	-	2	-	-	2	-
Wind River (Eastern Shoshone)	27	4	2	3	1	2	9	6	-
Shoshone	731	136	186	79	55	63	53	30	129
Shoshone-Bannock Tribes of the Fort Hall Reservation	562	161	144	43	64	32	80	20	18
Sioux	2 673	139	302	204	114	125	317	421	1 051
Cheyenne River Sioux	133	15	8	-	-	2	18	18	72
Fort Peck Sioux	211	26	51	49	24	23	15	23	-
Oglala Sioux	247	6	29	-	-	25	33	31	123
Rosebud Sioux	142	-	7	-	-	-	31	37	67
Sioux	1 095	66	146	113	49	41	120	195	365
Sisseton-Wahpeton	69	-	7	-	8	-	13	2	39
Standing Rock Sioux	156	24	30	11	11	7	10	-	63
Teton Sioux	249	2	11	21	10	3	22	35	145
Yankton Sioux	125	-	-	3	-	13	18	23	68
S'Klallam	345	30	57	31	55	19	30	22	101
Jamestown S'Klallam	31	2	-	-	8	-	-	-	21
Klallam	147	15	23	7	31	8	12	8	43
Lower Elwha Tribal Community	78	9	18	16	2	9	7	6	11
Port Gamble Klallam	76	4	16	8	8	2	9	8	21
Spokane	375	102	66	40	26	23	51	19	48
Stockbridge-Munsee Community of Mohican Indians of Wisconsin	31	4	6	-	-	5	-	4	12
Te-Moak Tribes of Western Shoshone Indians of Nevada	129	24	8	28	3	-	21	19	26
Te-Moak Tribes of Western Shoshone Indians	127	24	8	26	3	-	21	19	26
Three Affiliated Tribes of North Dakota (Fort Bethold)	45	-	-	3	-	3	-	2	37
Tohono O'Odham	2 058	958	491	151	75	75	62	95	151
Ak-Chin	116	106	10	-	-	-	-	-	-
Tohono O'Odham	1 942	852	481	151	75	75	62	95	151
Tolowa	56	3	2	7	11	8	7	7	11
Tolowa	42	3	2	6	8	8	-	7	8
Umatilla	147	18	28	10	10	22	7	9	43
Umpqua	57	11	-	9	-	-	2	14	21
Cow Creek Umpqua	45	11	-	9	-	-	2	8	15
Ute	997	354	210	105	61	20	75	47	125
Southern Ute	151	34	35	11	12	4	9	20	26
Uintah Ute	108	31	28	18	6	-	7	5	13
Ute	482	140	82	55	41	12	54	22	76
Ute Mountain	256	149	65	21	2	4	5	-	10
Wailaki	89	8	20	19	2	15	9	2	14
Warm Springs	298	27	45	74	56	37	46	2	11
Wascopum	47	11	-	13	16	-	7	-	-
Washoe	221	70	45	22	21	16	18	7	22
Washoe	221	70	45	22	21	16	18	7	22
Winnebago	96	-	3	15	-	20	16	6	36
Winnebago	65	-	3	-	-	10	16	-	36
Wintun	284	12	13	22	11	-	46	42	138
Wintun	284	12	13	22	11	-	46	42	138
Wiyot	65	17	14	1	-	-	2	18	13
Wiyot	63	17	12	1	-	-	2	18	13
Yakama	826	152	144	80	127	73	81	87	82
Yaqui	1 804	167	260	200	116	106	242	223	490

Table 38. **Selected Monthly Owner Costs of Housing Units With an American Indian and Alaska Native Householder for Selected American Indian and Alaska Native Tribes (One Tribe Reported): 2000**—Con.

[Data based on a sample (except Tables 79 and 80). For information on confidentiality protection, coverage, sampling error, and nonsampling error, see Appendix G. Tribes are shown if respondents reported only one tribe or as American Indian or Alaska Native only and met the specified threshold. For more information, see "How to Use This Census Report"]

Region Division	Specified owner-occupied housing units	Selected monthly owner costs							
		Less than $200	$200 to $299	$300 to $399	$400 to $499	$500 to $599	$600 to $799	$800 to $999	$1,000 or more
West Region—Con.									
American Indian and Alaska Native—Con.									
American Indian—Con.									
Yaqui—Con.									
Pascua Yaqui	478	49	98	46	33	40	50	83	79
Yaqui	1 308	118	162	145	74	66	192	140	411
Yavapai Apache	87	40	10	6	8	6	6	11	-
Yokuts	313	50	73	31	2	9	15	48	85
Picayune Rancheria of Chukchansi Indians	83	9	9	6	-	9	8	15	27
Tachi	49	12	15	7	2	-	-	-	13
Tule River	70	20	33	6	-	-	-	9	2
Yokuts	111	9	16	12	-	-	7	24	43
Yuman	885	265	201	123	93	76	67	34	26
Cocopah Tribe of Arizona	67	21	16	-	14	-	6	10	-
Fort Mojave Indian Tribe of Arizona	104	23	17	25	-	26	9	2	2
Havasupai	66	44	11	5	-	-	-	-	6
Hualapai	159	54	51	27	12	-	-	5	10
Maricopa	21	10	3	-	3	-	-	5	-
Quechan	246	51	56	37	22	17	47	10	6
Yavapai-Prescott Tribe of the Yavapai Reservation	222	62	47	29	42	33	5	2	2
Yurok	402	38	35	33	34	13	57	44	148
Yurok	402	38	35	33	34	13	57	44	148
Alaska Native	**12 419**	**884**	**1 261**	**1 640**	**1 642**	**1 368**	**1 752**	**1 087**	**2 785**
Alaskan Athabascan	1 965	244	267	335	254	180	159	128	398
Alaskan Athabascan	954	88	111	172	137	70	67	68	241
Allakaket Village	26	7	6	4	4	3	2	-	-
Doyon	182	22	18	28	14	9	9	35	47
Native Village of Fort Yukon	29	3	6	12	2	2	-	-	4
Holy Cross Village	25	3	15	7	-	-	-	-	-
Huslia Village	70	4	9	10	9	17	15	-	6
Kenaitze Indian Tribe	55	-	6	7	-	-	12	2	28
Koyukuk Native Village	30	18	5	4	2	-	-	-	1
Native Village of Minto	57	2	6	-	14	18	10	3	4
Nondalton Village	25	2	-	2	6	4	2	7	2
Nulato Village	41	13	12	6	6	-	2	2	-
Shageluk Native Village	20	2	6	5	-	7	-	-	-
Native Village of Tanacross	37	17	10	8	2	-	-	-	-
Village of Venetie	69	8	20	13	8	8	6	-	6
Aleut	745	50	69	54	57	64	81	92	278
Alutiiq Aleut	72	-	-	7	29	6	7	6	17
Alutiiq	46	-	-	2	23	4	3	4	10
Bristol Bay Aleut	126	4	10	24	22	13	31	16	6
Chugach Aleut	75	5	-	9	12	1	25	-	23
Eskimo Tribes	559	30	47	49	48	42	85	64	194
Eskimo	559	30	47	49	48	42	85	64	194
Eyak	34	4	-	6	2	2	4	2	14
Inupiat Eskimo	2 258	95	171	239	342	249	403	265	494
Native Village of Ambler	28	2	1	7	3	6	2	6	1
Arctic Slope Corporation	95	5	14	1	13	5	18	8	31
Native Village of Barrow Inupiat Traditional Government	34	4	7	2	2	-	-	2	17
Bering Straits Inupiat	66	7	3	13	6	-	5	-	32
Native Village of Brevig Mission	59	2	12	15	12	16	2	-	-
Native Village of Buckland	43	2	2	3	4	10	13	4	5
Native Village of Elim	42	2	7	-	13	14	6	-	-
Inupiaq	287	15	13	35	34	16	37	43	94
Inupiat	260	11	21	11	20	13	57	13	114
Native Village of Kiana	68	2	-	4	14	19	13	2	14
King Island Native Community	48	-	-	12	17	5	5	6	3
Native Village of Kivalina	51	-	7	12	12	7	11	2	-
Native Village of Kotzebue	19	2	-	-	2	2	2	4	7
Native Village of Koyuk	22	2	8	-	8	2	2	-	-
Kwiguk	44	1	7	6	6	12	4	6	2
Nana Inupiat	150	2	10	22	28	13	25	24	26
Native Village of Noatak	78	2	2	7	8	13	23	9	14
Nome Eskimo Community	97	2	-	9	17	4	12	22	31
Native Village of Point Hope	105	-	5	3	17	9	34	22	15
Native Village of Selawik	30	-	4	6	4	6	7	-	3
Native Village of Shaktoolik	34	-	2	2	3	2	8	15	2
Native Village of Shishmaref	89	-	6	6	21	16	33	2	5
Native Village of Shungnak	49	5	2	5	8	6	17	-	6
Native Village of Teller	29	-	2	-	10	10	7	-	-
Native Village of Unalakleet	119	4	13	28	29	19	7	10	9
Village of Wainwright	34	2	4	2	5	2	9	5	5
Village of White Mountain	89	2	2	9	6	5	6	36	23
Koniag Aleut	239	4	14	55	38	14	25	9	80
Koniag Aleut	64	2	1	2	11	3	2	7	36
Village of Old Harbor	59	-	9	24	3	4	11	-	8
Native Village of Port Lions	40	-	2	14	11	3	6	2	2
Sealaska	35	-	-	-	5	3	-	-	27
Sealaska	33	-	-	-	5	3	-	-	25
Siberian Eskimo	236	17	28	39	62	41	41	2	6
Native Village of Gambell	92	6	10	11	20	23	18	2	2
Native Village of Savoonga	140	11	18	28	42	18	23	-	-
Tlingit-Haida	1 640	42	95	147	145	219	189	169	634
Chilkat Indian Village (Kluckwan)	13	-	-	5	-	-	4	2	2
Haida	194	8	8	32	16	17	19	7	87
Hoonah Indian Association	42	5	2	6	7	8	5	2	7
Hydaburg Cooperative Association	41	-	-	15	7	19	-	-	-
Organized Village of Kake	54	-	4	-	9	8	9	9	15
Ketchikan Indian Corporation	39	-	7	-	6	-	-	14	12
Klawock Cooperative Association	38	2	1	6	5	16	5	2	1
Organized Village of Saxman	68	2	5	11	22	19	7	-	2
Sitka Tribe of Alaska	35	2	6	5	-	-	10	-	12
Tlingit	884	15	48	44	54	98	96	88	441

Table 38. **Selected Monthly Owner Costs of Housing Units With an American Indian and Alaska Native Householder for Selected American Indian and Alaska Native Tribes (One Tribe Reported): 2000**—Con.

[Data based on a sample (except Tables 79 and 80). For information on confidentiality protection, coverage, sampling error, and nonsampling error, see Appendix G. Tribes are shown if respondents reported only one tribe or as American Indian or Alaska Native only and met the specified threshold. For more information, see "How to Use This Census Report"]

Region Division	Specified owner-occupied housing units	Selected monthly owner costs							
		Less than $200	$200 to $299	$300 to $399	$400 to $499	$500 to $599	$600 to $799	$800 to $999	$1,000 or more
West Region—Con.									
American Indian and Alaska Native—Con.									
Alaska Native—Con.									
Tsimshian	331	13	30	53	24	28	58	25	100
Metlakatla Indian Community Annette Island Reserve	122	6	14	23	7	23	32	10	7
Tsimshian	182	7	6	23	13	-	25	15	93
Unangan Aleut	438	11	16	38	65	73	113	55	67
Aleut Corporation	49	2	2	2	2	8	8	7	18
King Cove	66	-	4	5	18	16	10	11	2
Qagan Tayagungin Tribe of Sand Point Village	56	-	2	12	9	4	18	4	7
Saint Paul	87	-	-	1	11	12	34	9	20
South Naknek Village	35	5	-	4	9	11	6	-	-
Yup'ik	2 952	333	439	505	471	403	411	162	228
Akiachak Native Community	96	25	16	19	10	24	2	-	-
Village of Alakanuk	103	11	14	12	23	15	24	4	-
Algaaciq Native Village (St. Mary's)	34	-	4	3	11	6	4	2	4
Village of Aniak	46	2	-	-	4	17	15	4	4
Asa'carsarmiut Tribe	87	11	7	14	21	22	10	-	2
Bristol Bay	95	7	22	15	19	15	5	5	7
Calista	72	2	7	7	8	4	12	12	20
Village of Chefornak	53	2	2	11	6	4	12	7	9
Native Village of Chuathbaluk	26	3	5	5	6	5	-	2	-
Curyung Tribal Council (Native Village of Dillingham)	84	-	2	15	23	4	12	10	18
Emmonak Village	117	4	24	32	16	18	13	8	2
Native Village of Goodnews Bay	23	12	2	4	2	2	1	-	-
Native Village of Hooper Bay	156	17	45	16	30	16	23	5	4
Iqurmuit Traditional Council	22	-	15	2	3	-	-	2	-
Native Village of Kasigluk	72	9	10	22	15	8	4	2	2
Native Village of Kipnuk	89	5	13	7	36	15	6	7	-
Native Village of Kongiganak	1	1	-	-	-	-	-	-	-
Organized Village of Kwethluk	21	-	7	4	-	2	6	2	-
Native Village of Marshall (Fortuna Ledge)	41	13	4	4	4	4	10	-	2
Naknek Native Village	22	-	-	5	2	-	5	3	7
Native Village of Napakiak	64	16	14	19	7	2	6	-	-
Native Village of Napaskiak	56	17	16	17	2	2	2	-	-
New Koliganek Village Council	29	5	-	7	8	-	2	5	2
Newhalen Village	22	-	-	1	2	3	4	6	6
Newtok Village	43	9	15	5	2	6	4	2	-
Native Village of Nightmute	25	3	-	2	2	8	8	2	-
Native Village of Nunapitchuk	66	5	14	11	16	11	4	-	5
Orutsararmuit Native Village (Bethel)	33	1	2	6	4	5	5	-	10
Native Village of Saint Michael	35	-	4	2	11	12	6	-	-
Stebbins Community Association	92	7	11	24	10	11	19	10	-
Traditional Village of Togiak	62	6	10	10	14	8	11	3	-
Native Village of Tuntutuliak	45	8	2	9	13	8	5	-	-
Native Village of Tununak	55	12	15	13	14	1	-	-	-
Yup'ik	650	92	81	122	72	91	101	42	49
Yup'ik Eskimo	137	3	12	6	17	12	17	9	61
Mountain Division	**3 581 880**	**221 895**	**383 357**	**219 780**	**146 642**	**153 105**	**428 748**	**516 978**	**1 511 375**
American Indian and Alaska Native	**72 051**	**29 766**	**11 546**	**5 585**	**3 486**	**2 750**	**4 981**	**4 617**	**9 320**
American Indian	**66 388**	**28 619**	**11 045**	**5 191**	**3 180**	**2 428**	**4 308**	**3 833**	**7 784**
Apache	4 275	1 888	821	320	189	144	243	207	463
Apache	694	60	35	13	37	21	126	90	312
Jicarilla Apache	371	231	65	18	16	8	5	3	25
Mescalero Apache	467	221	57	16	26	9	24	35	79
Payson Tonto Apache	25	17	8	-	-	-	-	-	-
San Carlos Apache	1 138	587	266	101	38	44	40	41	21
White Mountain Apache	1 542	761	383	172	72	60	48	29	17
Arapahoe	370	124	98	55	35	22	12	10	14
Arapahoe	44	9	5	9	3	-	-	7	11
Northern Arapahoe	323	115	90	46	32	22	12	3	3
Assiniboine	357	44	105	86	23	19	15	37	28
Assiniboine	239	29	55	52	9	14	15	37	28
Fort Belknap Assiniboine	86	15	28	32	7	4	-	-	-
Fort Peck Assiniboine	32	-	22	2	7	1	-	-	-
Assiniboine Sioux	127	7	37	21	10	7	10	19	16
Assiniboine Sioux	107	7	37	14	8	7	10	8	16
Fort Peck Assiniboine and Sioux	20	-	-	7	2	-	-	11	-
Blackfeet	1 137	129	249	227	122	94	124	97	95
Canadian and Latin American	1 201	75	84	60	23	43	156	262	498
Canadian Indian	19	-	-	-	-	2	-	2	15
Mexican American Indian	803	59	57	45	23	15	119	172	313
South American Indian	66	-	8	-	-	8	-	31	19
Spanish American Indian	298	16	19	15	-	18	37	52	141
Chemehuevi	70	5	26	3	2	3	15	2	14
Cherokee	2 281	111	145	140	119	78	318	278	1 092
Cherokee	2 060	109	145	134	112	75	275	250	960
Western Cherokee	98	-	-	6	7	1	34	18	32
Cheyenne	477	116	119	102	31	17	26	22	44
Cheyenne	53	3	2	10	-	-	7	7	24
Northern Cheyenne	419	113	112	92	31	17	19	15	20
Cheyenne-Arapaho	5	-	-	-	-	3	-	-	2
Chickasaw	131	9	-	-	2	9	18	23	70
Chippewa	918	36	128	37	63	53	112	102	387
Chippewa	484	29	68	23	41	31	47	56	189
Little Shell Chippewa	142	7	22	4	6	7	32	24	40
Turtle Mountain Band	119	-	27	8	1	3	21	13	46
Choctaw	749	57	74	35	14	18	115	113	323
Choctaw	512	49	34	29	9	-	91	60	240
Oklahoma Choctaw	194	7	38	6	5	18	24	39	57
Coeur D'Alene	170	19	40	9	30	19	14	6	33
Colorado River Indian	232	59	38	34	17	15	38	2	29
Colville	50	3	1	19	2	6	-	-	19

Table 38. **Selected Monthly Owner Costs of Housing Units With an American Indian and Alaska Native Householder for Selected American Indian and Alaska Native Tribes (One Tribe Reported): 2000**—Con.

[Data based on a sample (except Tables 79 and 80). For information on confidentiality protection, coverage, sampling error, and nonsampling error, see Appendix G. Tribes are shown if respondents reported only one tribe or as American Indian or Alaska Native only and met the specified threshold. For more information, see "How to Use This Census Report"]

Region Division	Specified owner-occupied housing units	Selected monthly owner costs							
		Less than $200	$200 to $299	$300 to $399	$400 to $499	$500 to $599	$600 to $799	$800 to $999	$1,000 or more
Mountain Division—Con.									
American Indian and Alaska Native—Con.									
American Indian—Con.									
Comanche	154	4	9	8	5	10	11	19	88
Comanche	154	4	9	8	5	10	11	19	88
Cree	36	-	6	2	2	9	7	10	-
Creek	208	5	25	14	18	5	13	27	101
Muscogee Creek Nation	205	2	25	14	18	5	13	27	101
Crow	529	210	122	58	44	41	16	16	22
Delaware	85	-	-	-	-	-	25	16	44
Delaware	70	-	-	-	-	-	25	16	29
Gros Ventres	211	31	62	29	14	8	23	31	13
Gros Ventres	85	7	6	5	2	2	21	29	13
Fort Belknap Gros Ventres	126	24	56	24	12	6	2	2	-
Iroquois	284	2	10	12	8	11	38	78	125
Mohawk	123	2	8	-	-	5	32	25	51
Kiowa	58	-	2	3	6	-	21	12	14
Kiowa	58	-	2	3	6	-	21	12	14
Kootenai	66	6	6	26	10	1	5	6	6
Miami	37	-	7	-	-	-	-	11	19
Navajo	29 605	18 982	3 927	1 716	940	713	1 032	886	1 409
Nez Perce	391	79	74	35	39	40	54	41	29
Osage	87	4	1	-	-	-	-	24	58
Paiute	1 014	236	285	122	48	38	46	35	204
Paiute	338	53	60	24	21	16	27	10	127
Pyramid Lake	283	71	73	62	9	4	6	18	40
Walker River	174	70	68	14	5	2	2	-	13
Yerington Paiute	114	25	47	10	2	11	6	-	13
Paiute-Shoshone	410	192	107	59	16	5	12	3	16
Fallon	145	61	41	23	5	3	7	-	5
Fort McDermitt Paiute and Shoshone Tribes	56	39	14	-	3	-	-	-	-
Shoshone Paiute	208	92	52	36	8	2	5	2	11
Pawnee	69	-	-	-	3	7	-	-	59
Pawnee	69	-	-	-	3	7	-	-	59
Pima	597	154	133	56	55	21	72	65	41
Gila River Indian Community	110	25	2	2	-	10	20	35	16
Pima	164	13	30	26	24	6	44	21	-
Salt River Pima-Maricopa	318	116	101	28	31	5	8	9	20
Potawatomi	205	20	23	16	15	-	12	16	103
Potawatomi	133	11	23	14	15	-	6	-	64
Pueblo	8 016	3 298	2 185	783	448	260	339	212	491
Acoma	515	268	89	36	27	24	31	17	23
Cochiti	142	69	37	12	6	3	-	11	4
Hopi	1 142	544	280	84	34	26	70	26	78
Isleta	745	280	279	55	24	20	30	30	27
Jemez	456	141	149	55	46	7	6	17	35
Laguna	873	422	182	70	46	25	61	14	53
Nambe	142	35	41	24	3	8	8	-	23
Picuris	50	28	9	-	5	-	8	-	-
Pojoaque	40	28	9	-	-	-	-	-	3
Pueblo	72	3	14	-	-	16	-	7	32
San Felipe	357	114	107	57	15	25	15	20	4
San Ildefonso	121	59	29	13	4	3	5	5	3
San Juan Pueblo	199	95	36	27	8	6	-	-	27
Sandia	89	26	24	29	2	4	2	2	-
Santa Ana	111	49	32	14	-	-	-	-	16
Santa Clara	312	125	87	23	33	16	9	16	3
Santo Domingo	458	212	107	65	42	11	10	5	6
Taos	462	132	156	55	43	2	11	25	38
Tesuque	135	33	71	18	2	3	-	-	8
Tewa	87	39	29	2	-	3	-	-	14
Zia	133	43	51	23	3	3	1	-	9
Zuni	1 104	450	307	105	81	55	54	11	41
Rocky Boy's Chippewa Cree	324	64	57	39	33	15	62	11	43
Salish	407	103	85	38	15	20	83	37	26
Salish and Kootenai	443	64	67	46	71	38	62	62	33
Salish and Kootenai	443	64	67	46	71	38	62	62	33
Seminole	42	-	-	6	-	7	6	-	23
Seminole	30	-	-	-	-	7	-	-	23
Shoshone	709	165	205	82	50	54	38	29	86
Goshute	12	5	3	-	2	-	-	2	-
Shoshone	597	136	168	71	43	43	36	21	79
Shoshone-Bannock Tribes of the Fort Hall Reservation	558	161	144	43	64	30	80	20	16
Sioux	1 484	134	228	127	91	113	205	235	351
Cheyenne River Sioux	88	15	8	-	-	2	13	8	42
Fort Peck Sioux	204	26	51	42	24	23	15	23	-
Oglala Sioux	78	6	21	-	-	21	9	11	10
Rosebud Sioux	111	-	7	-	-	-	31	37	36
Sioux	569	63	95	67	40	33	83	98	90
Standing Rock Sioux	112	24	30	11	11	7	4	-	25
Teton Sioux	102	-	3	-	4	3	22	17	53
Te-Moak Tribes of Western Shoshone Indians of Nevada	122	24	8	21	3	-	21	19	26
Te-Moak Tribes of Western Shoshone Indians	120	24	8	19	3	-	21	19	26
Three Affiliated Tribes of North Dakota (Fort Bethold)	27	-	-	3	-	3	-	2	19
Tohono O'Odham	1 989	958	482	151	66	75	62	95	100
Ak-Chin	116	106	10	-	-	-	-	-	-
Tohono O'Odham	1 873	852	472	151	66	75	62	95	100
Ute	918	354	197	84	61	20	69	40	93
Southern Ute	151	34	35	11	12	4	9	20	26
Uintah Ute	108	31	28	18	6	-	7	5	13
Ute	403	140	69	34	41	12	48	15	44
Ute Mountain	256	149	65	21	2	4	5	-	10
Washoe	183	61	43	19	15	13	18	5	9

Table 38. **Selected Monthly Owner Costs of Housing Units With an American Indian and Alaska Native Householder for Selected American Indian and Alaska Native Tribes (One Tribe Reported): 2000**—Con.

[Data based on a sample (except Tables 79 and 80). For information on confidentiality protection, coverage, sampling error, and nonsampling error, see Appendix G. Tribes are shown if respondents reported only one tribe or as American Indian or Alaska Native only and met the specified threshold. For more information, see "How to Use This Census Report"]

Region Division	Specified owner-occupied housing units	Selected monthly owner costs							
		Less than $200	$200 to $299	$300 to $399	$400 to $499	$500 to $599	$600 to $799	$800 to $999	$1,000 or more
Mountain Division—Con.									
American Indian and Alaska Native—Con.									
American Indian—Con.									
Washoe—Con.									
Washoe	183	61	43	19	15	13	18	5	9
Yakama	17	-	-	-	-	12	-	3	2
Yaqui	1 298	159	236	188	95	99	179	148	194
Pascua Yaqui	426	46	98	46	33	40	36	68	59
Yaqui	854	113	138	133	53	59	143	80	135
Yavapai Apache	78	40	10	6	8	6	6	2	-
Yuman	595	215	133	68	68	38	45	24	4
Cocopah Tribe of Arizona	65	19	16	-	14	-	6	10	-
Fort Mojave Indian Tribe of Arizona	49	19	5	12	-	5	4	2	2
Havasupai	60	44	11	5	-	-	-	-	-
Hualapai	144	54	51	22	12	-	-	5	-
Quechan	37	7	-	-	-	-	30	-	-
Yavapai-Prescott Tribe of the Yavapai Reservation	222	62	47	29	42	33	5	2	2
Alaska Native	**296**	**19**	**9**	**4**	**-**	**29**	**24**	**60**	**151**
Alaskan Athabascan	45	5	-	4	-	-	-	-	36
Aleut	35	5	-	-	-	8	-	-	22
Tlingit-Haida	77	3	-	-	-	9	5	16	44
Tlingit	40	3	-	-	-	9	-	6	22
Pacific Division	**7 618 430**	**259 583**	**556 371**	**462 310**	**312 053**	**253 754**	**547 225**	**690 845**	**4 536 289**
American Indian and Alaska Native	**64 422**	**3 834**	**5 945**	**4 828**	**4 273**	**3 750**	**6 750**	**6 821**	**28 221**
American Indian	**40 481**	**2 391**	**3 765**	**2 557**	**2 065**	**1 841**	**3 928**	**4 458**	**19 476**
Apache	1 381	22	80	23	37	37	59	224	899
Apache	1 098	20	49	12	31	20	54	192	720
Chiricahua	43	-	6	-	-	-	3	7	27
Mescalero Apache	156	2	16	11	6	7	2	25	87
Arapahoe	67	-	-	-	-	-	2	6	59
Arapahoe	65	-	-	-	-	-	-	6	59
Assiniboine	46	-	8	13	-	12	8	-	5
Assiniboine	46	-	8	13	-	12	8	-	5
Blackfeet	699	22	61	31	41	19	39	77	409
Cahuilla	270	26	35	28	32	20	23	30	76
Cahuilla	83	9	7	10	13	5	3	16	20
Morongo Band of Cahuilla Mission Indians	145	13	17	15	13	13	18	14	42
California Tribes	56	3	8	6	-	3	13	9	14
Yuki	27	3	8	-	-	3	-	9	4
Canadian and Latin American	4 012	111	174	108	60	177	417	531	2 434
Canadian Indian	176	7	2	5	-	4	22	12	124
Central American Indian	146	-	8	-	-	8	7	30	93
Mexican American Indian	3 138	77	135	88	53	144	306	431	1 904
South American Indian	158	9	2	4	-	-	25	19	99
Spanish American Indian	344	18	27	4	7	4	49	39	196
Chehalis	55	7	14	8	15	1	2	8	-
Chemakuan	120	20	42	10	23	16	9	-	-
Quileute	87	16	28	8	19	16	-	-	-
Chemehuevi	72	-	10	5	4	10	3	-	40
Cherokee	5 951	265	387	280	210	186	673	616	3 334
Cherokee	5 590	244	367	266	198	180	620	585	3 130
Western Cherokee	219	21	18	8	-	-	44	19	109
Cheyenne	111	-	-	-	2	-	2	-	107
Cheyenne	58	-	-	-	2	-	-	-	56
Northern Cheyenne	40	-	-	-	-	-	2	-	38
Chickasaw	386	14	30	17	10	12	56	27	220
Chinook	143	2	4	2	8	-	15	26	86
Chinook	140	2	4	2	8	-	15	26	83
Chippewa	1 151	26	52	28	49	70	149	120	657
Chippewa	707	13	46	19	19	34	104	65	407
Sault Ste. Marie Chippewa	62	-	-	4	-	-	-	14	44
Turtle Mountain Band	159	-	-	5	19	12	45	19	59
Choctaw	1 768	81	114	97	43	50	166	263	954
Choctaw	1 433	62	68	88	31	40	163	213	768
Oklahoma Choctaw	326	19	46	9	12	10	-	44	186
Chumash	432	21	54	16	39	6	13	39	244
Chumash	398	17	52	14	39	6	11	39	220
Coeur D'Alene	47	-	2	3	6	-	14	2	20
Colville	852	103	177	76	68	73	100	85	170
Comanche	229	-	8	6	-	4	13	31	167
Comanche	229	-	8	6	-	4	13	31	167
Confederated Tribes of the Siletz Reservation	182	14	10	12	19	19	24	13	71
Coquille	39	6	-	-	9	-	7	5	12
Costanoan	182	-	10	-	-	12	13	8	139
Cowlitz	228	-	26	16	19	21	34	19	93
Cree	89	-	3	8	15	-	7	22	34
Creek	455	17	39	19	25	25	38	66	226
Muscogee Creek Nation	423	10	39	19	25	25	16	66	223
Crow	49	-	-	-	-	-	5	20	24
Cupeno	85	16	7	7	29	-	4	13	9
Cupeno	41	16	2	5	9	-	4	-	5
Delaware	201	7	14	-	-	6	17	27	130
Delaware	174	7	14	-	-	6	17	27	103
Diegueno	481	43	103	41	43	21	32	31	167
Barona Group of Capitan Grande Band	71	4	18	8	-	5	10	14	12
Diegueno	152	12	45	3	14	10	11	7	50
Mesa Grande Band of Diegueno Mission Indians	14	3	11	-	-	-	-	-	-
San Pasqual Band of Diegueno Mission Indians	106	10	12	7	3	-	9	8	57
Santa Ysabel Band of Diegueno Mission Indians	21	4	4	2	-	3	-	-	8
Viejas (Baron Long) Group of Capitan Grande Band	32	-	2	11	11	-	-	2	6

Table 38. **Selected Monthly Owner Costs of Housing Units With an American Indian and Alaska Native Householder for Selected American Indian and Alaska Native Tribes (One Tribe Reported): 2000**—Con.

[Data based on a sample (except Tables 79 and 80). For information on confidentiality protection, coverage, sampling error, and nonsampling error, see Appendix G. Tribes are shown if respondents reported only one tribe or as American Indian or Alaska Native only and met the specified threshold. For more information, see "How to Use This Census Report"]

Region Division	Specified owner-occupied housing units	Selected monthly owner costs							
		Less than $200	$200 to $299	$300 to $399	$400 to $499	$500 to $599	$600 to $799	$800 to $999	$1,000 or more
Pacific Division—Con.									
American Indian and Alaska Native—Con.									
American Indian—Con.									
Gabrieleno	125	-	7	19	6	6	5	18	64
Grand Ronde	210	9	7	10	2	17	29	38	98
Gros Ventres	55	-	-	-	-	5	18	9	23
Gros Ventres	55	-	-	-	-	5	18	9	23
Hoopa	342	31	88	43	30	19	17	9	105
Hoopa Valley Tribe	342	31	88	43	30	19	17	9	105
Iroquois	575	20	16	43	2	25	40	66	363
Iroquois	89	-	12	-	-	-	10	4	63
Mohawk	168	2	-	13	2	10	13	8	120
Oneida Nation of New York	62	-	-	17	-	6	-	13	26
Seneca	84	8	4	-	-	7	-	27	38
Juaneno (Acjachemem)	231	17	16	-	8	13	11	24	142
Kalispel Indian Community	20	4	4	3	2	-	-	7	-
Karuk Tribe of California	358	23	72	28	26	26	26	59	98
Kickapoo	52	-	5	-	-	-	5	-	42
Kickapoo	52	-	5	-	-	-	5	-	42
Kiowa	56	-	-	-	7	-	10	16	23
Kiowa	56	-	-	-	7	-	10	16	23
Klamath	193	12	17	2	26	7	14	19	96
Luiseno	685	79	111	94	60	50	72	26	193
La Jolla Band of Luiseno Mission Indians	35	12	7	2	-	-	-	14	-
Luiseno	246	15	41	52	16	18	29	7	68
Pala Band of Luiseno Mission Indians	90	15	11	5	9	3	12	-	35
Pechanga Band of Luiseno Mission Indians	82	1	2	17	8	2	12	-	40
Soboba	145	21	31	14	12	24	19	3	21
Rincon Band of Luiseno Mission Indians	33	1	3	1	13	2	-	1	12
Lumbee	116	-	3	17	-	10	-	16	70
Lummi	465	20	60	61	66	16	124	46	72
Maidu	203	19	38	36	5	3	15	27	60
Maidu	131	19	18	22	5	3	15	7	42
Makah	229	85	35	16	9	10	25	6	43
Mission Indians	196	22	12	12	23	7	4	20	96
Mission Indians	131	22	12	12	6	7	4	14	54
Me-Wuk	318	41	47	18	18	15	37	16	126
Me-Wuk	316	41	47	18	16	15	37	16	126
Modoc	54	-	8	2	-	8	11	2	23
Modoc	47	-	8	2	-	8	11	2	16
Mono	102	11	25	9	-	2	7	10	38
Mono	96	5	25	9	-	2	7	10	38
Navajo	834	42	61	19	28	16	62	62	544
Nez Perce	124	-	25	16	2	14	16	13	38
Nomlaki	41	8	12	4	6	-	6	5	-
Nomlaki	41	8	12	4	6	-	6	5	-
Osage	207	-	11	16	7	-	23	19	131
Ottawa	81	2	-	-	9	8	-	5	57
Ottawa	49	2	-	-	9	-	-	-	38
Paiute	586	80	112	98	43	14	47	40	152
Burns Paiute Tribe	13	3	6	3	1	-	-	-	-
Paiute	507	71	91	90	42	14	37	40	122
Paiute-Shoshone	100	21	22	23	17	3	-	-	14
Shoshone Paiute	71	21	15	15	6	-	-	-	14
Pima	78	-	10	2	11	-	-	10	45
Pima	78	-	10	2	11	-	-	10	45
Pit River	139	12	20	2	13	26	13	35	18
Pit River Tribe of California	119	8	20	2	13	26	13	19	18
Pomo	334	75	48	9	14	8	47	35	98
Pomo	235	60	29	7	12	3	36	25	63
Potawatomi	330	6	14	-	5	17	22	54	212
Citizen Potawatomi Nation	103	6	-	-	-	7	18	22	50
Potawatomi	207	-	14	-	5	10	4	32	142
Pueblo	663	6	42	10	20	-	36	65	484
Acoma	27	-	-	-	-	-	-	-	27
Hopi	128	-	7	-	7	-	11	-	103
Laguna	44	-	-	-	-	-	5	7	32
Pueblo	140	-	6	-	8	-	9	15	102
Ysleta Del Sur Pueblo of Texas	61	-	5	-	-	-	-	-	56
Puget Sound Salish	1 296	102	174	193	134	100	135	127	331
Muckleshoot	145	2	18	18	14	2	20	44	27
Nisqually	74	6	5	27	9	2	13	2	10
Nooksack	69	8	11	19	5	9	10	-	7
Puyallup	104	2	12	8	4	16	2	6	54
Skokomish	135	35	51	11	4	2	13	13	6
Snohomish	79	-	4	20	9	7	-	11	28
Squaxin Island	135	15	16	14	24	4	12	-	50
Suquamish	60	3	1	24	6	11	4	-	11
Swinomish	66	11	10	14	14	3	-	3	11
Tulalip	193	16	30	19	17	19	39	14	39
Upper Skagit	61	2	10	10	10	2	10	3	14
Quinault	315	48	65	46	33	12	27	40	44
Rocky Boy's Chippewa Cree	61	-	2	8	-	9	2	14	26
Round Valley	24	3	-	-	-	8	-	7	6
Salinan	58	-	8	-	-	4	-	4	42
Salish	136	1	16	11	-	6	5	14	83
Salish and Kootenai	117	-	17	-	7	7	18	16	52
Salish and Kootenai	117	-	17	-	7	7	18	16	52
Seminole	155	-	-	14	-	-	4	4	133
Seminole	151	-	-	14	-	-	4	4	129
Serrano	92	2	8	4	4	10	25	15	24
Serrano	78	2	8	4	4	6	25	15	14
Shasta	51	-	6	-	-	-	-	8	37
Shasta	51	-	6	-	-	-	-	8	37
Shawnee	122	-	-	-	4	13	3	14	88
Shawnee	101	-	-	-	-	13	3	14	71

Table 38. **Selected Monthly Owner Costs of Housing Units With an American Indian and Alaska Native Householder for Selected American Indian and Alaska Native Tribes (One Tribe Reported): 2000**—Con.

[Data based on a sample (except Tables 79 and 80). For information on confidentiality protection, coverage, sampling error, and nonsampling error, see Appendix G. Tribes are shown if respondents reported only one tribe or as American Indian or Alaska Native only and met the specified threshold. For more information, see "How to Use This Census Report"]

Region Division	Specified owner-occupied housing units	Selected monthly owner costs							
		Less than $200	$200 to $299	$300 to $399	$400 to $499	$500 to $599	$600 to $799	$800 to $999	$1,000 or more
Pacific Division—Con.									
American Indian and Alaska Native—Con.									
American Indian—Con.									
Shoshone	159	5	29	8	12	20	26	9	50
Shoshone	134	-	18	8	12	20	17	9	50
Sioux	1 189	5	74	77	23	12	112	186	700
Cheyenne River Sioux	45	-	-	-	-	-	5	10	30
Oglala Sioux	169	-	8	-	-	4	24	20	113
Rosebud Sioux	31	-	-	-	-	-	-	-	31
Sioux	526	3	51	46	9	8	37	97	275
Standing Rock Sioux	44	-	-	-	-	-	6	-	38
Teton Sioux	147	2	8	21	6	-	-	18	92
Yankton Sioux	67	-	-	3	-	-	18	11	35
S'Klallam	345	30	57	31	55	19	30	22	101
Jamestown S'Klallam	31	2	-	-	8	-	-	-	21
Klallam	147	15	23	7	31	8	12	8	43
Lower Elwha Tribal Community	78	9	18	16	2	9	7	6	11
Port Gamble Klallam	76	4	16	8	8	2	9	8	21
Spokane	367	102	64	40	26	23	51	19	42
Tohono O'Odham	69	-	9	-	9	-	-	-	51
Tohono O'Odham	69	-	9	-	9	-	-	-	51
Tolowa	56	3	2	7	11	8	7	7	11
Tolowa	42	3	2	6	8	8	-	7	8
Umatilla	145	16	28	10	10	22	7	9	43
Umpqua	49	11	-	9	-	-	2	14	13
Cow Creek Umpqua	37	11	-	9	-	-	2	8	7
Ute	79	-	13	21	-	-	6	7	32
Ute	79	-	13	21	-	-	6	7	32
Wailaki	89	8	20	19	2	15	9	2	14
Warm Springs	287	27	43	74	56	37	46	2	2
Wascopum	47	11	-	13	16	-	7	-	-
Washoe	38	9	2	3	6	3	-	2	13
Washoe	38	9	2	3	6	3	-	2	13
Winnebago	55	-	-	6	-	10	16	6	17
Wintun	277	12	13	22	11	-	46	42	131
Wintun	277	12	13	22	11	-	46	42	131
Wiyot	65	17	14	1	-	-	2	18	13
Wiyot	63	17	12	1	-	-	2	18	13
Yakama	809	152	144	80	127	61	81	84	80
Yaqui	506	8	24	12	21	7	63	75	296
Pascua Yaqui	52	3	-	-	-	-	14	15	20
Yaqui	454	5	24	12	21	7	49	60	276
Yokuts	313	50	73	31	2	9	15	48	85
Picayune Rancheria of Chukchansi Indians	83	9	9	6	-	9	8	15	27
Tachi	49	12	15	7	2	-	-	-	13
Tule River	70	20	33	6	-	-	-	9	2
Yokuts	111	9	16	12	-	-	7	24	43
Yuman	290	50	68	55	25	38	22	10	22
Fort Mojave Indian Tribe of Arizona	55	4	12	13	-	21	5	-	-
Quechan	209	44	56	37	22	17	17	10	6
Yurok	375	38	35	33	23	13	57	44	132
Yurok	375	38	35	33	23	13	57	44	132
Alaska Native	**12 123**	**865**	**1 252**	**1 636**	**1 642**	**1 339**	**1 728**	**1 027**	**2 634**
Alaskan Athabascan	1 920	239	267	331	254	180	159	128	362
Alaskan Athabascan	933	88	111	172	137	70	67	68	220
Allakaket Village	26	7	6	4	4	3	2	-	-
Doyon	173	22	18	24	14	9	9	35	42
Native Village of Fort Yukon	29	3	6	12	2	2	-	-	4
Holy Cross Village	25	3	15	7	-	-	-	-	-
Huslia Village	70	4	9	10	9	17	15	-	6
Kenaitze Indian Tribe	45	-	6	7	-	-	12	2	18
Koyukuk Native Village	30	18	5	4	2	-	-	-	1
Native Village of Minto	57	2	6	-	14	18	10	3	4
Nondalton Village	25	2	-	2	6	4	2	7	2
Nulato Village	41	13	12	6	6	-	2	2	-
Shageluk Native Village	20	2	6	5	-	7	-	-	-
Native Village of Tanacross	37	17	10	8	2	-	-	-	-
Village of Venetie	69	8	20	13	8	8	6	-	6
Aleut	710	45	69	54	57	56	81	92	256
Alutiiq Aleut	72	-	-	7	29	6	7	6	17
Alutiiq	46	-	-	2	23	4	3	4	10
Bristol Bay Aleut	126	4	10	24	22	13	31	16	6
Chugach Aleut	75	5	-	9	12	1	25	-	23
Eskimo Tribes	520	30	47	49	48	42	76	64	164
Eskimo	520	30	47	49	48	42	76	64	164
Eyak	34	4	-	6	2	2	4	2	14
Inupiat Eskimo	2 218	89	164	239	342	243	403	244	494
Native Village of Ambler	28	2	1	7	3	6	2	6	1
Arctic Slope Corporation	95	5	14	1	13	5	18	8	31
Native Village of Barrow Inupiat Traditional Government	34	4	7	2	2	-	-	2	17
Bering Straits Inupiat	66	7	3	13	6	-	5	-	32
Native Village of Brevig Mission	59	2	12	15	12	16	2	-	-
Native Village of Buckland	43	2	2	3	4	10	13	4	5
Native Village of Elim	42	2	7	-	13	14	6	-	-
Inupiaq	287	15	13	35	34	16	37	43	94
Inupiat	247	5	14	11	20	13	57	13	114
Native Village of Kiana	68	2	-	4	14	19	13	2	14
King Island Native Community	48	-	-	12	17	5	5	6	3
Native Village of Kivalina	51	-	7	12	12	7	11	2	-
Native Village of Kotzebue	19	2	-	-	2	2	2	4	7
Native Village of Koyuk	22	2	8	-	8	2	2	-	-
Kwiguk	44	1	7	6	6	12	4	6	2
Nana Inupiat	144	2	10	22	28	7	25	24	26
Native Village of Noatak	78	2	2	7	8	13	23	9	14
Nome Eskimo Community	97	2	-	9	17	4	12	22	31

Table 38. **Selected Monthly Owner Costs of Housing Units With an American Indian and Alaska Native Householder for Selected American Indian and Alaska Native Tribes (One Tribe Reported): 2000**—Con.

[Data based on a sample (except Tables 79 and 80). For information on confidentiality protection, coverage, sampling error, and nonsampling error, see Appendix G. Tribes are shown if respondents reported only one tribe or as American Indian or Alaska Native only and met the specified threshold. For more information, see "How to Use This Census Report"]

Region Division	Specified owner-occupied housing units	Selected monthly owner costs							
		Less than $200	$200 to $299	$300 to $399	$400 to $499	$500 to $599	$600 to $799	$800 to $999	$1,000 or more
Pacific Division—Con.									
American Indian and Alaska Native—Con.									
Alaska Native—Con.									
Inupiat Eskimo—Con.									
Native Village of Point Hope	105	-	5	3	17	9	34	22	15
Native Village of Selawik	30	-	4	6	4	6	7	-	3
Native Village of Shaktoolik	34	-	2	2	3	2	8	15	2
Native Village of Shishmaref	89	-	6	6	21	16	33	2	5
Native Village of Shungnak	49	5	2	5	8	6	17	-	6
Native Village of Teller	29	-	2	-	10	10	7	-	-
Native Village of Unalakleet	119	4	13	28	29	19	7	10	9
Village of Wainwright	34	2	4	2	5	2	9	5	5
Village of White Mountain	68	2	2	9	6	5	6	15	23
Koniag Aleut	239	4	14	55	38	14	25	9	80
Koniag Aleut	64	2	1	2	11	3	2	7	36
Village of Old Harbor	59	-	9	24	3	4	11	-	8
Native Village of Port Lions	40	-	2	14	11	3	6	2	2
Sealaska	35	-	-	-	5	3	-	-	27
Sealaska	33	-	-	-	5	3	-	-	25
Siberian Eskimo	232	17	28	39	62	41	41	2	2
Native Village of Gambell	92	6	10	11	20	23	18	2	2
Native Village of Savoonga	140	11	18	28	42	18	23	-	-
Tlingit-Haida	1 563	39	95	147	145	210	184	153	590
Chilkat Indian Village (Kluckwan)	13	-	-	5	-	-	4	2	2
Haida	186	8	8	32	16	17	19	7	79
Hoonah Indian Association	42	5	2	6	7	8	5	2	7
Hydaburg Cooperative Association	41	-	-	15	7	19	-	-	-
Organized Village of Kake	54	-	4	-	9	8	9	9	15
Ketchikan Indian Corporation	39	-	7	-	6	-	-	14	12
Klawock Cooperative Association	38	2	1	6	5	16	5	2	1
Organized Village of Saxman	68	2	5	11	22	19	7	-	2
Sitka Tribe of Alaska	35	2	6	5	-	-	10	-	12
Tlingit	844	12	48	44	54	89	96	82	419
Tsimshian	331	13	30	53	24	28	58	25	100
Metlakatla Indian Community Annette Island Reserve	122	6	14	23	7	23	32	10	7
Tsimshian	182	7	6	23	13	-	25	15	93
Unangan Aleut	433	11	16	38	65	73	113	50	67
Aleut Corporation	49	2	2	2	2	8	8	7	18
King Cove	66	-	4	5	18	16	10	11	2
Qagan Tayagungin Tribe of Sand Point Village	56	-	2	12	9	4	18	4	7
Saint Paul	87	-	-	1	11	12	34	9	20
South Naknek Village	35	5	-	4	9	11	6	-	-
Yup'ik	2 944	333	439	505	471	403	411	162	220
Akiachak Native Community	96	25	16	19	10	24	2	-	-
Village of Alakanuk	103	11	14	12	23	15	24	4	-
Algaaciq Native Village (St. Mary's)	34	-	4	3	11	6	4	2	4
Village of Aniak	46	2	-	-	4	17	15	4	4
Asa'carsarmiut Tribe	87	11	7	14	21	22	10	-	2
Bristol Bay	95	7	22	15	19	15	5	5	7
Calista	69	2	7	7	8	4	12	12	17
Village of Chefornak	53	2	2	11	6	4	12	7	9
Native Village of Chuathbaluk	26	3	5	5	6	5	-	2	-
Curyung Tribal Council (Native Village of Dillingham)	84	-	2	15	23	4	12	10	18
Emmonak Village	117	4	24	32	16	18	13	8	2
Native Village of Goodnews Bay	23	12	2	4	2	2	1	-	-
Native Village of Hooper Bay	156	17	45	16	30	16	23	5	4
Iqurmuit Traditional Council	22	-	15	2	3	-	-	2	-
Native Village of Kasigluk	72	9	10	22	15	8	4	2	2
Native Village of Kipnuk	89	5	13	7	36	15	6	7	-
Native Village of Kongiganak	1	1	-	-	-	-	-	-	-
Organized Village of Kwethluk	21	-	7	4	-	2	6	2	-
Native Village of Marshall (Fortuna Ledge)	41	13	4	4	4	4	10	-	2
Naknek Native Village	22	-	-	5	2	-	5	3	7
Native Village of Napakiak	64	16	14	19	7	2	6	-	-
Native Village of Napaskiak	56	17	16	17	2	2	2	-	-
New Koliganek Village Council	29	5	-	7	8	-	2	5	2
Newhalen Village	22	-	-	1	2	3	4	6	6
Newtok Village	43	9	15	5	2	6	4	2	-
Native Village of Nightmute	25	3	-	2	2	8	8	2	-
Native Village of Nunapitchuk	66	5	14	11	16	11	4	-	5
Orutsararmuit Native Village (Bethel)	33	1	2	6	4	5	5	-	10
Native Village of Saint Michael	35	-	4	2	11	12	6	-	-
Stebbins Community Association	92	7	11	24	10	11	19	10	-
Traditional Village of Togiak	62	6	10	10	14	8	11	3	-
Native Village of Tuntutuliak	45	8	2	9	13	8	5	-	-
Native Village of Tununak	55	12	15	13	14	1	-	-	-
Yup'ik	650	92	81	122	72	91	101	42	49
Yup'ik Eskimo	132	3	12	6	17	12	17	9	56

Table 39. **Gross Rent of Housing Units With an American Indian and Alaska Native Householder for Selected American Indian and Alaska Native Tribes (One Tribe Reported): 2000**

[Data based on a sample (except Tables 79 and 80). For information on confidentiality protection, coverage, sampling error, and nonsampling error, see Appendix G. Tribes are shown if respondents reported only one tribe or as American Indian or Alaska Native only and met the specified threshold. For more information, see "How to Use This Census Report"]

Region Division	Specified renter-occupied housing units paying cash rent	Gross rent							
		Less than $250	$250 to $499	$500 to $749	$750 to $999	$1,000 to $1,499	$1,500 to $1,999	$2,000 or more	Median (dollars)
Northeast Region	**7 575 363**	**633 925**	**1 497 522**	**2 473 026**	**1 556 605**	**808 946**	**190 723**	**123 460**	**651**
American Indian and Alaska Native	**29 998**	**3 756**	**7 398**	**9 932**	**5 284**	**2 214**	**325**	**151**	**585**
American Indian	**18 396**	**2 103**	**4 733**	**6 033**	**3 137**	**1 380**	**197**	**100**	**579**
Abenaki Nation of Missiquoi	392	24	122	179	24	21	6	-	569
Algonquian	113	15	9	40	29	20	-	-	683
Apache	277	29	61	64	88	24	-	-	640
Apache	225	15	52	41	82	24	-	-	695
Blackfeet	590	51	210	146	74	85	9	-	526
Canadian and Latin American	3 257	398	441	1 172	832	326	24	-	675
Canadian Indian	84	5	22	34	23	-	-	-	575
Central American Indian	623	107	69	296	105	29	8	-	591
Mexican American Indian	757	59	108	263	197	92	6	-	716
South American Indian	1 167	156	171	319	332	156	10	-	699
Spanish American Indian	592	62	57	260	164	49	-	-	691
Cherokee	2 574	302	662	828	465	252	16	14	581
Cherokee	2 480	294	644	802	436	239	16	14	576
Chippewa	216	21	23	54	70	22	11	-	755
Chippewa	126	21	15	27	26	22	-	-	594
Choctaw	106	2	24	23	29	8	-	9	696
Choctaw	89	2	24	23	21	8	-	-	671
Creek	69	-	21	20	-	28	-	-	675
Muscogee Creek Nation	63	-	15	20	-	28	-	-	715
Delaware	333	13	56	93	102	46	9	10	754
Delaware	54	-	18	24	3	9	-	-	556
Lenni-Lanape	156	7	25	45	58	11	-	10	753
Ramapough Mountain	105	6	3	24	41	20	9	-	883
Iroquois	3 698	302	1 495	1 235	289	83	19	17	489
Cayuga Nation	170	19	49	63	23	-	-	-	516
Iroquois	220	16	98	66	33	-	-	7	493
Mohawk	1 536	95	579	547	147	41	10	-	514
Oneida Nation of New York	196	7	100	68	21	-	-	-	483
Onondaga	266	15	104	99	13	10	9	-	518
Seneca	998	119	479	275	24	8	-	-	413
Seneca Nation	106	14	32	41	9	-	-	10	608
Tonawanda Band of Seneca	32	6	16	-	6	-	-	-	336
Tuscarora	134	11	30	60	13	8	-	-	538
Long Island	75	19	-	30	13	-	13	-	596
Poospatuck	35	8	-	10	13	-	4	-	745
Lumbee	40	-	1	29	-	-	8	-	716
Maliseet	119	26	42	20	20	5	-	6	423
Maliseet	103	26	26	20	20	5	-	6	446
Micmac	436	29	130	188	41	21	-	6	546
Micmac	426	29	120	188	41	21	-	6	551
Mohegan	64	6	27	8	11	-	12	-	445
Nanticoke Lenni-Lenape	75	-	10	10	30	-	-	-	824
Narragansett	517	148	95	182	21	50	15	-	514
Navajo	229	31	53	58	45	29	-	-	624
Nipmuc	50	6	24	9	4	-	-	7	436
Nipmuc	50	6	24	9	4	-	-	7	436
Passamaquoddy	361	153	89	50	28	14	-	-	287
Passamaquoddy	361	153	89	50	28	14	-	-	287
Penobscot	311	68	91	90	17	23	-	-	470
Pequot	146	14	25	51	29	14	-	-	613
Mashantucket Pequot	16	-	-	-	16	-	-	-	900
Pequot	126	14	25	47	13	14	-	-	604
Pueblo	168	22	24	43	34	45	-	-	708
Santo Domingo	128	22	19	39	25	23	-	-	615
Seminole	101	-	23	25	26	18	9	-	813
Seminole	92	-	23	25	26	9	9	-	738
Shinnecock	152	-	29	71	47	5	-	-	639
Sioux	399	24	101	152	87	18	-	-	590
Sioux	223	24	59	70	47	12	-	-	574
Teton Sioux	102	-	24	40	32	-	-	-	689
Wampanoag	355	39	106	102	73	33	-	-	545
Gay Head (Aquinnah) Wampanoag	39	9	6	15	5	2	-	-	579
Wampanoag	274	30	100	71	52	21	-	-	510
Alaska Native	**170**	**7**	**20**	**79**	**40**	**15**	**-**	**-**	**709**
New England Division	**1 875 628**	**181 046**	**357 273**	**611 566**	**375 816**	**204 218**	**46 328**	**21 749**	**645**
American Indian and Alaska Native	**8 230**	**1 374**	**2 005**	**2 604**	**1 295**	**633**	**42**	**37**	**562**
American Indian	**5 475**	**894**	**1 376**	**1 716**	**809**	**436**	**42**	**37**	**557**
Abenaki Nation of Missiquoi	354	24	111	152	24	21	6	-	563
Blackfeet	213	14	91	48	26	28	-	-	499
Canadian and Latin American	415	93	85	113	68	53	-	-	552
Mexican American Indian	80	-	28	20	11	18	-	-	625
South American Indian	154	36	29	43	31	15	-	-	569
Spanish American Indian	68	23	6	16	11	12	-	-	542
Cherokee	653	90	173	179	93	100	9	9	612
Cherokee	634	90	173	179	87	87	9	9	602
Chippewa	26	12	-	-	14	-	-	-	757
Iroquois	258	40	48	57	68	28	-	10	670
Iroquois	54	14	23	6	11	-	-	-	464
Mohawk	154	19	8	51	49	20	-	-	696
Maliseet	119	26	42	20	20	5	-	6	423
Maliseet	103	26	26	20	20	5	-	6	446
Micmac	399	29	123	171	34	21	-	-	535
Micmac	389	29	113	171	34	21	-	-	540
Mohegan	48	6	27	-	3	-	12	-	405
Narragansett	493	148	89	182	21	32	15	-	507
Navajo	38	5	6	2	19	-	-	-	780
Nipmuc	50	6	24	9	4	-	-	7	436
Nipmuc	50	6	24	9	4	-	-	7	436
Passamaquoddy	361	153	89	50	28	14	-	-	287
Passamaquoddy	361	153	89	50	28	14	-	-	287
Penobscot	293	66	91	83	17	14	-	-	455
Pequot	146	14	25	51	29	14	-	-	613
Mashantucket Pequot	16	-	-	-	16	-	-	-	900

Table 39. **Gross Rent of Housing Units With an American Indian and Alaska Native Householder for Selected American Indian and Alaska Native Tribes (One Tribe Reported): 2000**—Con.

[Data based on a sample (except Tables 79 and 80). For information on confidentiality protection, coverage, sampling error, and nonsampling error, see Appendix G. Tribes are shown if respondents reported only one tribe or as American Indian or Alaska Native only and met the specified threshold. For more information, see "How to Use This Census Report"]

Region Division	Specified renter-occupied housing units paying cash rent	Gross rent: Less than $250	$250 to $499	$500 to $749	$750 to $999	$1,000 to $1,499	$1,500 to $1,999	$2,000 or more	Median (dollars)
New England Division—Con.									
American Indian and Alaska Native—Con.									
American Indian—Con.									
Pequot—Con.									
Pequot	126	14	25	47	13	14	-	-	604
Sioux	125	24	31	55	15	-	-	-	557
Wampanoag	345	39	106	102	73	23	-	-	538
Gay Head (Aquinnah) Wampanoag	39	9	6	15	5	2	-	-	579
Wampanoag	274	30	100	71	52	21	-	-	510
Alaska Native	**64**	**7**	**5**	**23**	**12**	**8**	**-**	**-**	**719**
Middle Atlantic Division	**5 699 735**	**452 879**	**1 140 249**	**1 861 460**	**1 180 789**	**604 728**	**144 395**	**101 711**	**653**
American Indian and Alaska Native	**21 768**	**2 382**	**5 393**	**7 328**	**3 989**	**1 581**	**283**	**114**	**594**
American Indian	**12 921**	**1 209**	**3 357**	**4 317**	**2 328**	**944**	**155**	**63**	**588**
Apache	178	15	42	41	58	17	-	-	638
Apache	150	15	33	28	52	17	-	-	678
Blackfeet	377	37	119	98	48	57	9	-	529
Canadian and Latin American	2 842	305	356	1 059	764	273	24	-	688
Central American Indian	571	78	69	287	99	21	8	-	595
Mexican American Indian	677	59	80	243	186	74	6	-	720
South American Indian	1 013	120	142	276	301	141	10	-	721
Spanish American Indian	524	39	51	244	153	37	-	-	697
Cherokee	1 921	212	489	649	372	152	7	5	575
Cherokee	1 846	204	471	623	349	152	7	5	572
Chippewa	190	9	23	54	56	22	11	-	754
Chippewa	107	9	15	27	19	22	-	-	625
Choctaw	83	2	24	8	26	8	-	9	835
Choctaw	66	2	24	8	18	8	-	-	633
Delaware	309	13	56	86	94	37	9	10	740
Lenni-Lanape	156	7	25	45	58	11	-	10	753
Ramapough Mountain	97	6	3	24	33	20	9	-	908
Iroquois	3 440	262	1 447	1 178	221	55	19	7	483
Cayuga Nation	168	19	49	63	21	-	-	-	514
Iroquois	166	2	75	60	22	-	-	7	513
Mohawk	1 382	76	571	496	98	21	10	-	497
Oneida Nation of New York	179	7	83	68	21	-	-	-	499
Onondaga	266	15	104	99	13	10	9	-	518
Seneca	985	112	479	275	18	8	-	-	413
Seneca Nation	96	14	32	41	9	-	-	-	575
Tonawanda Band of Seneca	32	6	16	-	6	-	-	-	336
Tuscarora	126	11	30	60	13	-	-	-	531
Long Island	55	19	-	10	13	-	13	-	735
Poospatuck	35	8	-	10	13	-	4	-	745
Lumbee	29	-	1	18	-	-	8	-	733
Nanticoke Lenni-Lenape	75	-	10	10	30	-	-	-	824
Navajo	191	26	47	56	26	29	-	-	614
Pueblo	133	22	8	35	34	34	-	-	806
Seminole	75	-	11	17	20	18	9	-	868
Shinnecock	145	-	29	71	40	5	-	-	635
Sioux	274	-	70	97	72	18	-	-	623
Sioux	147	-	44	48	32	12	-	-	594
Teton Sioux	75	-	15	22	32	-	-	-	740
Alaska Native	**106**	**-**	**15**	**56**	**28**	**7**	**-**	**-**	**703**
Midwest Region	**7 206 943**	**651 617**	**2 352 342**	**2 574 196**	**870 511**	**316 936**	**63 658**	**30 155**	**533**
American Indian and Alaska Native	**62 150**	**10 247**	**25 055**	**17 690**	**4 375**	**1 143**	**133**	**58**	**445**
American Indian	**50 240**	**9 023**	**20 186**	**13 657**	**3 354**	**855**	**133**	**48**	**434**
Apache	563	33	272	208	30	-	-	-	481
Apache	469	31	222	174	30	-	-	-	485
Arapahoe	61	2	26	11	-	12	-	-	369
Arapahoe	34	-	13	11	-	-	-	-	388
Arikara	74	21	44	-	-	-	-	-	346
Blackfeet	669	52	266	238	57	5	5	-	496
Brotherton	68	6	35	8	19	-	-	-	428
Canadian and Latin American	1 529	91	525	669	181	37	-	-	538
Canadian Indian	214	15	77	111	-	11	-	-	531
Central American Indian	43	7	6	17	-	13	-	-	708
Mexican American Indian	1 128	56	387	498	156	13	-	-	541
South American Indian	59	6	11	29	7	-	-	-	565
Spanish American Indian	60	-	36	14	10	-	-	-	450
Cherokee	6 637	750	2 581	2 242	597	177	37	-	489
Cherokee	6 378	743	2 495	2 148	562	177	37	-	487
Eastern Cherokee	50	7	26	10	2	-	-	-	475
Northern Cherokee Nation of Missouri and Arkansas	66	-	19	25	15	-	-	-	588
Western Cherokee	87	-	34	40	9	-	-	-	518
Cheyenne	227	16	95	92	11	-	-	-	480
Cheyenne	181	8	63	86	11	-	-	-	546
Northern Cheyenne	42	8	28	6	-	-	-	-	405
Chickasaw	165	8	69	47	33	-	-	-	505
Chippewa	12 821	2 557	5 209	3 460	786	147	35	35	419
Bad River Band of the Lake Superior Tribe	461	88	222	97	17	9	7	-	376
Bay Mills Indian Community of the Sault Ste. Marie Band	73	4	47	9	9	-	-	-	409
Bois Forte/Nett Lake Band of Chippewa	246	86	125	30	-	-	-	-	314
Chippewa	4 109	587	1 588	1 313	350	53	10	15	467
Fond du Lac	282	74	114	65	24	-	-	-	395
Grand Portage	63	12	23	22	-	-	-	-	388
Grand Traverse Band of Ottawa and Chippewa Indians	310	11	120	134	15	6	-	-	518
Keweenaw Bay Indian Community of the L'Anse and Ontonagon Bands	190	51	83	23	21	4	-	-	395
Lac Court Oreilles Band of Lake Superior Chippewa	537	194	211	116	3	-	-	-	296
Lac du Flambeau	252	60	102	74	-	-	-	-	365

Table 39. **Gross Rent of Housing Units With an American Indian and Alaska Native Householder for Selected American Indian and Alaska Native Tribes (One Tribe Reported): 2000**—Con.

[Data based on a sample (except Tables 79 and 80). For information on confidentiality protection, coverage, sampling error, and nonsampling error, see Appendix G. Tribes are shown if respondents reported only one tribe or as American Indian or Alaska Native only and met the specified threshold. For more information, see "How to Use This Census Report"]

Region Division	Specified renter-occupied housing units paying cash rent	Gross rent: Less than $250	$250 to $499	$500 to $749	$750 to $999	$1,000 to $1,499	$1,500 to $1,999	$2,000 or more	Median (dollars)
Midwest Region—Con.									
American Indian and Alaska Native—Con.									
American Indian—Con.									
Chippewa—Con.									
Lac Vieux Desert Band of Lake Superior Chippewa	26	2	6	15	-	-	-	-	588
Lake Superior	34	18	4	7	-	5	-	-	233
Leech Lake	650	143	263	210	10	7	5	-	399
Mille Lacs	336	71	132	58	27	-	2	-	387
Minnesota Chippewa	271	45	80	80	40	8	11	-	563
Red Cliff Band of Lake Superior Chippewa	238	39	126	54	-	6	-	6	408
Red Lake Band of Chippewa Indians	924	232	390	188	49	16	-	-	376
Saginaw Chippewa	243	4	75	118	29	1	-	12	596
St. Croix Chippewa	203	41	124	35	-	-	-	-	348
Sault Ste. Marie Chippewa	914	113	364	311	38	16	-	-	466
Sokoagon Chippewa	88	35	38	8	-	-	-	-	296
Turtle Mountain Band	1 457	466	591	301	60	8	-	2	319
White Earth	867	177	370	167	94	8	-	-	388
Choctaw	562	63	143	221	53	45	4	-	529
Choctaw	493	61	129	188	45	37	-	-	522
Oklahoma Choctaw	39	-	7	20	8	-	4	-	571
Comanche	127	11	42	53	11	-	-	-	514
Comanche	127	11	42	53	11	-	-	-	514
Cree	84	8	26	40	-	-	-	-	559
Creek	321	17	112	96	37	30	-	-	597
Muscogee Creek Nation	292	17	100	79	37	30	-	-	589
Crow	99	12	42	39	4	2	-	-	468
Delaware	130	22	65	22	7	8	-	-	454
Delaware	113	18	55	19	7	8	-	-	443
Hidatsa	73	20	38	15	-	-	-	-	284
Iowa	113	15	29	51	8	10	-	-	535
Iowa	72	13	22	27	-	10	-	-	507
Iroquois	1 978	178	813	735	156	34	4	-	493
Iroquois	97	16	29	38	7	-	-	-	500
Mohawk	154	20	44	60	14	12	-	-	550
Oneida Nation of New York	1 529	120	652	583	120	20	4	-	493
Seneca	68	22	2	32	3	2	-	-	527
Seneca-Cayuga	15	-	15	-	-	-	-	-	315
Wyandotte	37	-	28	2	-	-	-	-	421
Kickapoo	147	9	86	37	15	-	-	-	455
Kickapoo	137	9	76	37	15	-	-	-	441
Kiowa	45	-	19	3	9	14	-	-	753
Kiowa	45	-	19	3	9	14	-	-	753
Lumbee	136	5	47	49	20	7	-	-	560
Menominee	1 124	289	410	259	73	27	-	-	420
Miami	248	44	77	89	22	8	-	-	498
Indiana Miami	55	17	8	17	13	-	-	-	516
Miami	157	27	46	59	9	8	-	-	504
Oklahoma Miami	36	-	23	13	-	-	-	-	425
Navajo	472	59	183	124	79	11	10	-	492
Omaha	564	172	217	145	11	-	-	-	358
Oneida Tribe of Wisconsin	153	4	61	60	22	6	-	-	566
Osage	47	2	14	23	8	-	-	-	547
Ottawa	698	57	318	230	61	-	-	-	484
Little River Band of Ottawa Indians of Michigan	87	5	47	29	6	-	-	-	484
Little Traverse Bay Bands of Ottawa Indians of Michigan	159	2	95	46	8	-	-	-	467
Ottawa	404	50	162	125	47	-	-	-	485
Pawnee	70	1	42	17	-	8	-	-	396
Pawnee	69	1	41	17	-	8	-	-	397
Peoria	17	-	9	-	-	8	-	-	397
Pima	40	5	7	21	7	-	-	-	592
Ponca	116	27	43	27	9	-	-	-	421
Ponca	64	20	14	20	-	-	-	-	325
Potawatomi	905	112	389	285	63	-	-	-	450
Citizen Potawatomi Nation	37	5	20	10	2	-	-	-	404
Forest County Potawatomi Community	6	1	2	-	2	-	-	-	388
Pokagon Band of Potawatomi Indians	83	-	35	38	8	-	-	-	531
Potawatomi	583	61	244	193	44	-	-	-	467
Prairie Band of Potawatomi Indians	160	36	77	28	7	-	-	-	371
Pueblo	217	-	85	77	38	10	-	-	576
Sac and Fox	193	10	80	68	23	4	-	-	506
Sac and Fox	61	-	33	28	-	-	-	-	382
Sac and Fox Tribe of the Mississippi in Iowa	100	7	29	33	23	-	-	-	533
Seminole	108	14	43	43	-	8	-	-	483
Seminole	96	14	41	33	-	8	-	-	450
Shawnee	211	6	127	35	8	18	-	-	426
Shawnee	183	-	105	35	8	18	-	-	438
Shoshone	83	13	37	15	14	-	-	-	388
Shoshone	83	13	37	15	14	-	-	-	388
Sioux	12 344	3 377	5 201	2 046	371	66	14	12	344
Cheyenne River Sioux	1 337	360	648	205	29	11	14	-	348
Crow Creek Sioux	371	109	166	61	-	-	-	-	322
Dakota Sioux	201	44	65	28	7	2	-	-	326
Flandreau Santee Sioux	63	19	28	16	-	-	-	-	348
Fort Peck Sioux	37	6	11	10	10	-	-	-	558
Lower Brule Sioux	254	104	104	4	3	2	-	-	255
Lower Sioux Indian Community of Minnesota Mdewakanton Sioux	50	-	30	14	6	-	-	-	458
Mdewakanton Sioux	44	3	10	9	8	-	-	2	625
Oglala Sioux	2 587	565	1 080	376	73	7	-	10	361
Pine Ridge Sioux	146	28	59	50	9	-	-	-	468
Rosebud Sioux	1 928	742	846	174	30	-	-	-	292
Santee Sioux of Nebraska	352	152	120	61	-	-	-	-	273
Sioux	1 216	154	480	398	104	31	-	-	481
Sisseton Sioux	87	25	33	27	-	-	-	-	409

Table 39. **Gross Rent of Housing Units With an American Indian and Alaska Native Householder for Selected American Indian and Alaska Native Tribes (One Tribe Reported): 2000**—Con.

[Data based on a sample (except Tables 79 and 80). For information on confidentiality protection, coverage, sampling error, and nonsampling error, see Appendix G. Tribes are shown if respondents reported only one tribe or as American Indian or Alaska Native only and met the specified threshold. For more information, see "How to Use This Census Report"]

Region Division	Specified renter-occupied housing units paying cash rent	Gross rent: Less than $250	$250 to $499	$500 to $749	$750 to $999	$1,000 to $1,499	$1,500 to $1,999	$2,000 or more	Median (dollars)
Midwest Region—Con.									
American Indian and Alaska Native—Con.									
American Indian—Con.									
Sioux—Con.									
Sisseton-Wahpeton	785	250	289	139	17	-	-	-	314
Spirit Lake Sioux (formerly Devils Lake Sioux)	397	84	202	59	6	-	-	-	346
Standing Rock Sioux	1 382	527	530	137	16	-	-	-	279
Teton Sioux	320	22	99	122	42	7	-	-	548
Yankton Sioux	667	170	331	133	11	2	-	-	359
Stockbridge-Munsee Community of Mohican Indians of Wisconsin	262	27	100	104	19	2	-	-	499
Three Affiliated Tribes of North Dakota (Fort Bethold)	551	179	207	110	21	-	-	-	325
Winnebago	1 088	144	527	244	42	23	10	-	430
Ho-Chunk Nation of Wisconsin	603	24	322	143	42	10	10	-	467
Nebraska Winnebago	23	4	12	7	-	-	-	-	425
Winnebago	462	116	193	94	-	13	-	-	362
Alaska Native	**366**	**29**	**144**	**125**	**50**	**9**	**-**	**-**	**520**
Alaskan Athabascan	30	-	10	11	9	-	-	-	625
Inupiat Eskimo	26	2	13	11	-	-	-	-	440
Tlingit-Haida	56	-	16	30	10	-	-	-	609
Tlingit	33	-	-	23	10	-	-	-	628
East North Central Division	**5 112 263**	**427 697**	**1 570 234**	**1 904 774**	**664 644**	**246 719**	**50 177**	**23 954**	**547**
American Indian and Alaska Native	**28 776**	**3 037**	**10 831**	**9 993**	**2 838**	**815**	**72**	**27**	**499**
American Indian	**21 502**	**2 461**	**8 075**	**7 308**	**2 064**	**601**	**72**	**19**	**494**
Apache	394	21	191	152	21	-	-	-	486
Apache	356	19	173	139	21	-	-	-	488
Blackfeet	433	35	125	189	48	5	5	-	573
Brotherton	49	6	16	8	19	-	-	-	616
Canadian and Latin American	1 066	41	351	485	155	17	-	-	549
Canadian Indian	132	2	40	79	-	11	-	-	550
Mexican American Indian	820	26	275	370	138	-	-	-	550
South American Indian	59	6	11	29	7	-	-	-	565
Spanish American Indian	31	-	21	-	10	-	-	-	454
Cherokee	4 001	440	1 474	1 394	415	157	25	-	505
Cherokee	3 900	433	1 460	1 350	399	157	25	-	503
Eastern Cherokee	35	7	11	10	2	-	-	-	479
Western Cherokee	22	-	2	15	5	-	-	-	677
Cheyenne	96	-	34	52	6	-	-	-	557
Cheyenne	90	-	28	52	6	-	-	-	564
Chickasaw	66	-	20	22	24	-	-	-	650
Chippewa	5 651	847	2 287	1 750	376	83	4	18	451
Bad River Band of the Lake Superior Tribe	399	88	205	74	8	3	-	-	347
Bay Mills Indian Community of the Sault Ste. Marie Band	73	4	47	9	9	-	-	-	409
Chippewa	2 106	204	764	786	217	31	4	-	507
Grand Traverse Band of Ottawa and Chippewa Indians	310	11	120	134	15	6	-	-	518
Keweenaw Bay Indian Community of the L'Anse and Ontonagon Bands	190	51	83	23	21	4	-	-	395
Lac Court Oreilles Band of Lake Superior Chippewa	461	184	188	73	3	-	-	-	277
Lac du Flambeau	230	60	97	57	-	-	-	-	338
Lac Vieux Desert Band of Lake Superior Chippewa	26	2	6	15	-	-	-	-	588
Red Cliff Band of Lake Superior Chippewa	202	39	108	36	-	6	-	6	388
Saginaw Chippewa	243	4	75	118	29	1	-	12	596
St. Croix Chippewa	189	41	124	21	-	-	-	-	341
Sault Ste. Marie Chippewa	901	113	360	311	32	16	-	-	466
Sokoagon Chippewa	88	35	38	8	-	-	-	-	296
White Earth	33	1	11	6	7	8	-	-	588
Choctaw	265	19	49	134	26	26	-	-	550
Choctaw	245	19	49	122	26	18	-	-	558
Comanche	41	11	7	23	-	-	-	-	510
Comanche	41	11	7	23	-	-	-	-	510
Cree	68	-	24	34	-	-	-	-	566
Creek	92	10	18	18	18	16	-	-	631
Muscogee Creek Nation	82	10	18	8	18	16	-	-	642
Delaware	78	18	42	10	-	8	-	-	430
Iroquois	1 777	139	722	680	154	32	4	-	501
Iroquois	78	9	19	36	7	-	-	-	588
Mohawk	113	13	32	40	12	12	-	-	563
Oneida Nation of New York	1 491	108	641	570	120	20	4	-	495
Lumbee	91	5	25	41	5	7	-	-	559
Menominee	1 099	280	406	247	73	27	-	-	419
Miami	180	42	45	63	22	-	-	-	498
Indiana Miami	47	17	8	9	13	-	-	-	441
Miami	131	25	37	52	9	-	-	-	499
Navajo	187	24	56	41	45	5	10	-	570
Oneida Tribe of Wisconsin	151	4	59	60	22	6	-	-	568
Ottawa	674	57	318	217	61	-	-	-	481
Little River Band of Ottawa Indians of Michigan	81	5	47	23	6	-	-	-	478
Little Traverse Bay Bands of Ottawa Indians of Michigan	159	2	95	46	8	-	-	-	467
Ottawa	397	50	162	125	47	-	-	-	485
Potawatomi	515	58	202	183	28	-	-	-	474
Pokagon Band of Potawatomi Indians	83	-	35	38	8	-	-	-	531
Potawatomi	370	38	154	119	18	-	-	-	458
Pueblo	118	-	33	41	34	10	-	-	619
Shawnee	162	-	86	33	8	18	-	-	442
Shawnee	150	-	74	33	8	18	-	-	449
Sioux	691	43	203	300	89	19	-	-	541
Sioux	363	43	87	168	39	15	-	-	580
Teton Sioux	95	-	25	24	22	-	-	-	526

Table 39. **Gross Rent of Housing Units With an American Indian and Alaska Native Householder for Selected American Indian and Alaska Native Tribes (One Tribe Reported): 2000**—Con.

[Data based on a sample (except Tables 79 and 80). For information on confidentiality protection, coverage, sampling error, and nonsampling error, see Appendix G. Tribes are shown if respondents reported only one tribe or as American Indian or Alaska Native only and met the specified threshold. For more information, see "How to Use This Census Report"]

Region Division	Specified renter-occupied housing units paying cash rent	Gross rent							
		Less than $250	$250 to $499	$500 to $749	$750 to $999	$1,000 to $1,499	$1,500 to $1,999	$2,000 or more	Median (dollars)
East North Central Division—Con.									
American Indian and Alaska Native—Con.									
American Indian—Con.									
Stockbridge-Munsee Community of Mohican Indians of Wisconsin	247	21	100	104	10	2	-	-	497
Winnebago	628	35	318	151	34	23	10	-	467
Ho-Chunk Nation of Wisconsin	542	24	299	129	34	10	10	-	464
Winnebago	82	7	19	22	-	13	-	-	616
Alaska Native	**254**	**19**	**111**	**74**	**41**	**-**	**-**	**-**	**494**
West North Central Division	**2 094 680**	**223 920**	**782 108**	**669 422**	**205 867**	**70 217**	**13 481**	**6 201**	**495**
American Indian and Alaska Native	**33 374**	**7 210**	**14 224**	**7 697**	**1 537**	**328**	**61**	**31**	**395**
American Indian	**28 738**	**6 562**	**12 111**	**6 349**	**1 290**	**254**	**61**	**29**	**386**
Apache	169	12	81	56	9	-	-	-	461
Apache	113	12	49	35	9	-	-	-	476
Arapahoe	61	2	26	11	-	12	-	-	369
Arikara	74	21	44	-	-	-	-	-	346
Blackfeet	236	17	141	49	9	-	-	-	433
Canadian and Latin American	463	50	174	184	26	20	-	-	503
Canadian Indian	82	13	37	32	-	-	-	-	405
Mexican American Indian	308	30	112	128	18	13	-	-	513
Cherokee	2 636	310	1 107	848	182	20	12	-	468
Cherokee	2 478	310	1 035	798	163	20	12	-	465
Northern Cherokee Nation of Missouri and Arkansas	65	-	18	25	15	-	-	-	589
Western Cherokee	65	-	32	25	4	-	-	-	495
Cheyenne	131	16	61	40	5	-	-	-	416
Cheyenne	91	8	35	34	5	-	-	-	480
Chickasaw	99	8	49	25	9	-	-	-	459
Chippewa	7 170	1 710	2 922	1 710	410	64	31	17	385
Bois Forte/Nett Lake Band of Chippewa	246	86	125	30	-	-	-	-	314
Chippewa	2 003	383	824	527	133	22	6	15	422
Fond du Lac	233	74	94	40	20	-	-	-	335
Grand Portage	63	12	23	22	-	-	-	-	388
Lac Court Oreilles Band of Lake Superior Chippewa	76	10	23	43	-	-	-	-	550
Leech Lake	650	143	263	210	10	7	5	-	399
Mille Lacs	323	71	126	51	27	-	2	-	384
Minnesota Chippewa	240	45	80	65	32	-	11	-	478
Red Lake Band of Chippewa Indians	910	232	388	179	46	16	-	-	374
Turtle Mountain Band	1 396	466	567	284	40	8	-	2	307
White Earth	834	176	359	161	87	-	-	-	382
Choctaw	297	44	94	87	27	19	4	-	499
Choctaw	248	42	80	66	19	19	-	-	475
Oklahoma Choctaw	32	-	7	13	8	-	4	-	585
Comanche	86	-	35	30	11	-	-	-	521
Comanche	86	-	35	30	11	-	-	-	521
Creek	229	7	94	78	19	14	-	-	566
Muscogee Creek Nation	210	7	82	71	19	14	-	-	573
Crow	74	3	35	32	4	-	-	-	443
Delaware	52	4	23	12	7	-	-	-	475
Delaware	45	-	23	9	7	-	-	-	478
Hidatsa	73	20	38	15	-	-	-	-	284
Iowa	107	15	29	45	8	10	-	-	540
Iowa	66	13	22	21	-	10	-	-	450
Iroquois	201	39	91	55	2	2	-	-	461
Oneida Nation of New York	38	12	11	13	-	-	-	-	450
Seneca-Cayuga	15	-	15	-	-	-	-	-	315
Wyandotte	32	-	23	2	-	-	-	-	439
Kickapoo	127	9	74	29	15	-	-	-	430
Kickapoo	127	9	74	29	15	-	-	-	430
Kiowa	10	-	10	-	-	-	-	-	325
Kiowa	10	-	10	-	-	-	-	-	325
Miami	68	2	32	26	-	8	-	-	500
Miami	26	2	9	7	-	8	-	-	564
Navajo	285	35	127	83	34	6	-	-	478
Omaha	554	172	207	145	11	-	-	-	354
Osage	39	2	14	23	-	-	-	-	522
Ponca	116	27	43	27	9	-	-	-	421
Ponca	64	20	14	20	-	-	-	-	325
Potawatomi	390	54	187	102	35	-	-	-	420
Citizen Potawatomi Nation	37	5	20	10	2	-	-	-	404
Potawatomi	213	23	90	74	26	-	-	-	483
Prairie Band of Potawatomi Indians	140	26	77	18	7	-	-	-	371
Pueblo	99	-	52	36	4	-	-	-	441
Sac and Fox	184	10	80	68	23	-	-	-	501
Sac and Fox	61	-	33	28	-	-	-	-	382
Sac and Fox Tribe of the Mississippi in Iowa	95	7	29	33	23	-	-	-	533
Seminole	79	14	35	30	-	-	-	-	443
Seminole	69	14	35	20	-	-	-	-	429
Shawnee	49	6	41	2	-	-	-	-	356
Shoshone	40	13	19	-	4	-	-	-	358
Shoshone	40	13	19	-	4	-	-	-	358
Sioux	11 653	3 334	4 998	1 746	282	47	14	12	334
Cheyenne River Sioux	1 325	360	636	205	29	11	14	-	346
Crow Creek Sioux	371	109	166	61	-	-	-	-	322
Dakota Sioux	201	44	65	28	7	2	-	-	326
Flandreau Santee Sioux	51	19	28	4	-	-	-	-	325
Fort Peck Sioux	27	6	11	-	10	-	-	-	378
Lower Brule Sioux	252	104	104	4	3	2	-	-	255
Lower Sioux Indian Community of Minnesota Mdewakanton Sioux	50	-	30	14	6	-	-	-	458
Mdewakanton Sioux	36	3	10	9	-	-	-	2	495
Oglala Sioux	2 519	565	1 071	337	53	7	-	10	352
Pine Ridge Sioux	137	28	50	50	9	-	-	-	478
Rosebud Sioux	1 907	742	836	163	30	-	-	-	289

Table 39. **Gross Rent of Housing Units With an American Indian and Alaska Native Householder for Selected American Indian and Alaska Native Tribes (One Tribe Reported): 2000**—Con.

[Data based on a sample (except Tables 79 and 80). For information on confidentiality protection, coverage, sampling error, and nonsampling error, see Appendix G. Tribes are shown if respondents reported only one tribe or as American Indian or Alaska Native only and met the specified threshold. For more information, see "How to Use This Census Report"]

Region Division	Specified renter-occupied housing units paying cash rent	Gross rent: Less than $250	$250 to $499	$500 to $749	$750 to $999	$1,000 to $1,499	$1,500 to $1,999	$2,000 or more	Median (dollars)
West North Central Division—Con.									
American Indian and Alaska Native—Con.									
American Indian—Con.									
Sioux—Con.									
Santee Sioux of Nebraska	344	152	112	61	-	-	-	-	267
Sioux	853	111	393	230	65	16	-	-	444
Sisseton Sioux	71	25	33	11	-	-	-	-	329
Sisseton-Wahpeton	778	250	289	132	17	-	-	-	312
Spirit Lake Sioux (formerly Devils Lake Sioux)	388	84	193	59	6	-	-	-	341
Standing Rock Sioux	1 370	527	518	137	16	-	-	-	277
Teton Sioux	225	22	74	98	20	7	-	-	602
Yankton Sioux	652	170	329	120	11	2	-	-	354
Three Affiliated Tribes of North Dakota (Fort Bethold)	549	179	205	110	21	-	-	-	324
Winnebago	460	109	209	93	8	-	-	-	370
Ho-Chunk Nation of Wisconsin	61	-	23	14	8	-	-	-	497
Nebraska Winnebago	19	-	12	7	-	-	-	-	458
Winnebago	380	109	174	72	-	-	-	-	323
Alaska Native	**112**	**10**	**33**	**51**	**9**	**9**	**-**	**-**	**583**
South Region	**11 857 064**	**1 013 477**	**3 412 609**	**3 946 144**	**1 764 115**	**711 485**	**130 367**	**61 354**	**559**
American Indian and Alaska Native	**90 725**	**10 048**	**34 158**	**26 440**	**8 888**	**3 004**	**311**	**120**	**482**
American Indian	**71 647**	**8 010**	**27 203**	**20 712**	**6 579**	**2 266**	**252**	**88**	**478**
Apache	1 615	156	606	469	212	95	-	-	503
Apache	1 241	131	457	361	154	77	-	-	501
Mescalero Apache	143	16	57	24	30	7	-	-	486
Oklahoma Apache	31	7	5	14	-	-	-	-	508
Arapahoe	201	8	78	54	25	-	11	-	503
Arapahoe	172	8	55	48	25	-	11	-	522
Blackfeet	814	38	241	353	94	36	-	-	580
Caddo	295	57	89	127	4	4	-	-	489
Caddo	235	43	79	98	4	4	-	-	471
Canadian and Latin American	4 367	310	1 586	1 508	647	154	5	12	527
Canadian Indian	100	8	60	12	20	-	-	-	472
Central American Indian	300	25	66	119	50	26	-	-	584
Mexican American Indian	3 243	265	1 239	1 083	433	84	5	12	510
South American Indian	335	5	64	150	72	44	-	-	680
Spanish American Indian	355	7	137	130	72	-	-	-	536
Catawba Indian Nation	144	4	57	51	2	13	-	-	504
Cherokee	23 933	2 566	9 309	6 905	2 019	721	68	8	473
Cherokee	22 285	2 342	8 752	6 479	1 825	668	68	8	473
Cherokees of Northeast Alabama	48	8	-	31	9	-	-	-	614
Cherokees of Southeast Alabama	41	-	11	4	20	-	-	-	768
Eastern Cherokee	544	98	138	159	43	19	-	-	482
Echota Cherokee	313	56	138	62	21	10	-	-	417
Four Winds Cherokee	60	18	17	5	-	-	-	-	308
Northern Cherokee Nation of Missouri and Arkansas	59	-	13	28	18	-	-	-	712
United Keetoowah Band of Cherokee	53	6	29	18	-	-	-	-	391
Western Cherokee	427	18	180	87	83	24	-	-	498
Cherokee Shawnee	39	5	-	13	-	-	-	-	559
Cheyenne	539	72	272	109	45	10	7	-	446
Cheyenne	508	61	270	101	45	-	7	-	442
Cheyenne-Arapaho	422	30	257	93	29	8	-	-	432
Chickahominy	75	-	18	38	19	-	-	-	689
Chickahominy Indian Tribe	65	-	8	38	19	-	-	-	710
Chickasaw	1 964	278	784	500	163	46	-	-	438
Chippewa	780	17	135	305	180	49	7	9	638
Chippewa	547	17	95	214	120	36	7	9	644
Sault Ste. Marie Chippewa	35	-	-	17	6	-	-	-	711
Chitimacha Tribe of Louisiana	65	7	29	25	-	-	-	-	475
Choctaw	7 806	1 009	3 156	1 961	608	196	41	31	445
Choctaw	6 215	778	2 477	1 625	524	178	41	16	455
Mississippi Band of Choctaw	545	95	323	56	-	-	-	8	356
Mowa Band of Choctaw	76	16	27	21	-	-	-	-	425
Oklahoma Choctaw	958	108	329	259	84	18	-	7	449
Choctaw-Apache Community of Ebarb	12	-	-	-	-	-	-	-	-
Coharie	116	6	45	58	-	-	-	-	509
Comanche	1 020	194	341	304	72	22	-	-	450
Comanche	1 007	194	341	291	72	22	-	-	446
Coushatta	153	15	80	23	6	2	-	-	421
Alabama Coushatta Tribes of Texas	90	9	61	12	6	2	-	-	417
Coushatta	63	6	19	11	-	-	-	-	433
Creek	3 953	563	1 645	980	267	107	-	8	442
Eastern Creek	49	-	9	21	8	9	-	-	718
Lower Muscogee Creek Tama Tribal Town	68	28	25	-	-	-	-	-	192
Machis Lower Creek Indian	10	2	2	6	-	-	-	-	708
Muscogee Creek Nation	3 720	509	1 579	928	248	98	-	8	443
Poarch Creek	95	22	30	25	11	-	-	-	379
Crow	80	-	13	47	-	14	-	-	569
Delaware	477	31	168	85	72	33	-	-	493
Delaware	343	19	130	49	44	24	-	-	473
Lenni-Lanape	107	10	36	18	23	9	-	-	520
Eastern Tribes	388	29	90	172	27	15	12	-	554
Meherrin Indian Tribe	101	8	8	46	12	6	12	-	585
Southeastern Indians	107	7	38	41	8	-	-	-	570
Tunica Biloxi	38	-	10	19	-	9	-	-	532
Waccamaw Siouan	66	6	17	15	7	-	-	-	492
Haliwa-Saponi	245	58	104	23	26	-	-	-	360
United Houma Nation	571	51	207	191	76	9	-	-	510
Iowa	74	-	44	22	8	-	-	-	461
Iowa	61	-	31	22	8	-	-	-	497
Indians of Person County	34	-	18	5	4	-	-	-	475
Iroquois	1 131	132	311	391	130	39	26	5	535
Iroquois	161	13	43	54	39	-	-	5	564
Mohawk	377	56	64	155	48	31	-	-	552

Table 39. **Gross Rent of Housing Units With an American Indian and Alaska Native Householder for Selected American Indian and Alaska Native Tribes (One Tribe Reported): 2000**—Con.

[Data based on a sample (except Tables 79 and 80). For information on confidentiality protection, coverage, sampling error, and nonsampling error, see Appendix G. Tribes are shown if respondents reported only one tribe or as American Indian or Alaska Native only and met the specified threshold. For more information, see "How to Use This Census Report"]

Region Division	Specified renter-occupied housing units paying cash rent	Gross rent: Less than $250	$250 to $499	$500 to $749	$750 to $999	$1,000 to $1,499	$1,500 to $1,999	$2,000 or more	Median (dollars)
South Region—Con.									
American Indian and Alaska Native—Con.									
American Indian—Con.									
Iroquois—Con.									
Oneida Nation of New York	97	-	24	50	12	-	-	-	648
Seneca	95	13	31	42	-	-	9	-	513
Seneca-Cayuga	107	37	36	24	-	-	-	-	396
Tuscarora	114	-	59	3	15	-	7	-	450
Wyandotte	73	6	24	19	6	8	-	-	515
Kaw	98	9	39	29	13	-	-	-	448
Kickapoo	226	55	80	58	21	-	-	-	429
Kickapoo	212	55	66	58	21	-	-	-	426
Kiowa	1 006	112	408	302	73	3	20	-	463
Kiowa	964	108	380	296	73	3	20	-	471
Oklahoma Kiowa	42	4	28	6	-	-	-	-	366
Lumbee	4 367	725	1 730	907	192	108	20	6	423
Mattaponi	32	-	10	18	4	-	-	-	693
Mattaponi Indian Tribe	25	-	10	11	4	-	-	-	711
Miami	59	5	22	17	2	-	-	-	443
Miami	39	5	15	17	-	-	-	-	463
Micmac	76	8	34	34	-	-	-	-	450
Micmac	76	8	34	34	-	-	-	-	450
Monacan Indian Nation	97	13	27	25	21	-	-	-	561
Nanticoke	64	8	6	18	15	-	-	-	598
Navajo	812	5	189	423	99	56	6	-	603
Osage	562	26	186	174	72	10	-	9	524
Otoe-Missouria	203	36	91	44	6	9	-	-	397
Ottawa	141	-	45	70	4	6	-	-	546
Ottawa	78	-	39	33	-	6	-	-	525
Pawnee	281	41	151	54	13	-	-	-	420
Pawnee	281	41	151	54	13	-	-	-	420
Peoria	75	-	43	22	10	-	-	-	438
Peoria	75	-	43	22	10	-	-	-	438
Piscataway	90	17	17	32	17	7	-	-	604
Ponca	243	37	115	76	-	-	-	-	455
Ponca	233	37	115	71	-	-	-	-	452
Potawatomi	630	24	267	200	58	26	-	-	498
Citizen Potawatomi Nation	109	-	32	52	-	6	-	-	574
Potawatomi	502	24	233	137	52	20	-	-	484
Pueblo	372	7	94	155	67	19	-	-	586
Hopi	77	-	14	48	-	-	-	-	561
Pueblo	69	-	18	27	24	-	-	-	655
Ysleta Del Sur Pueblo of Texas	72	-	14	40	3	-	-	-	569
Quapaw	35	11	17	7	-	-	-	-	296
Sac and Fox	238	55	78	71	9	6	-	-	406
Sac and Fox	153	30	61	36	9	6	-	-	450
Sac and Fox Nation, Oklahoma	44	21	17	6	-	-	-	-	304
Seminole	1 435	189	648	286	114	82	-	-	443
Florida Seminole	56	8	18	-	18	-	-	-	421
Oklahoma Seminole	26	2	10	7	-	-	-	-	447
Seminole	1 348	179	620	279	96	82	-	-	444
Shawnee	502	91	184	148	37	9	-	-	464
Absentee Shawnee Tribe of Indians of Oklahoma	202	50	89	50	13	-	-	-	400
Eastern Shawnee	83	11	23	38	9	-	-	-	546
Shawnee	217	30	72	60	15	9	-	-	483
Shoshone	110	-	54	51	5	-	-	-	504
Shoshone	110	-	54	51	5	-	-	-	504
Sioux	1 234	71	474	377	201	41	-	-	523
Oglala Sioux	123	12	35	24	39	6	-	-	614
Sioux	741	41	317	205	119	14	-	-	494
Teton Sioux	91	-	40	32	-	8	-	-	500
Tonkawa	21	8	12	-	1	-	-	-	425
Ute	45	-	26	12	-	-	-	-	390
Wichita	114	-	48	42	12	-	-	-	512
Wichita	114	-	48	42	12	-	-	-	512
Winnebago	54	-	15	33	-	6	-	-	546
Yaqui	57	-	24	7	23	-	-	-	660
Yaqui	41	-	24	2	12	-	-	-	472
Alaska Native	**452**	**10**	**141**	**195**	**73**	**18**	**-**	**-**	**568**
Alaskan Athabascan	62	-	35	13	3	11	-	-	440
Alaskan Athabascan	24	-	10	-	3	11	-	-	783
Aleut	42	2	7	25	8	-	-	-	719
Eskimo Tribes	29	-	8	13	-	-	-	-	516
Eskimo	21	-	8	13	-	-	-	-	516
Tlingit-Haida	79	-	14	34	24	7	-	-	688
Tlingit	59	-	6	34	19	-	-	-	678
South Atlantic Division	**6 099 881**	**456 083**	**1 440 430**	**2 081 677**	**1 133 970**	**478 201**	**89 363**	**43 103**	**611**
American Indian and Alaska Native	**30 454**	**2 840**	**8 835**	**9 944**	**4 376**	**1 645**	**164**	**75**	**551**
American Indian	**21 713**	**1 974**	**6 287**	**7 130**	**2 947**	**1 207**	**130**	**46**	**548**
Apache	400	4	66	172	113	30	-	-	680
Apache	321	4	66	116	97	23	-	-	670
Blackfeet	459	32	106	220	54	14	-	-	610
Canadian and Latin American	1 761	76	479	705	329	109	-	-	598
Canadian Indian	54	8	20	6	20	-	-	-	496
Central American Indian	186	8	22	93	42	13	-	-	625
Mexican American Indian	1 049	60	316	424	151	52	-	-	569
South American Indian	250	-	49	101	56	44	-	-	722
Spanish American Indian	217	-	72	76	60	-	-	-	657
Catawba Indian Nation	116	4	50	51	2	-	-	-	498
Cherokee	6 629	486	1 829	2 420	930	361	33	8	559
Cherokee	5 917	356	1 673	2 223	815	334	33	8	563
Eastern Cherokee	450	98	112	115	25	19	-	-	433
Western Cherokee	108	4	22	32	36	8	-	-	718
Cheyenne	69	7	31	25	6	-	-	-	456

Table 39. **Gross Rent of Housing Units With an American Indian and Alaska Native Householder for Selected American Indian and Alaska Native Tribes (One Tribe Reported): 2000**—Con.

[Data based on a sample (except Tables 79 and 80). For information on confidentiality protection, coverage, sampling error, and nonsampling error, see Appendix G. Tribes are shown if respondents reported only one tribe or as American Indian or Alaska Native only and met the specified threshold. For more information, see "How to Use This Census Report"]

Region Division	Specified renter-occupied housing units paying cash rent	Gross rent: Less than $250	$250 to $499	$500 to $749	$750 to $999	$1,000 to $1,499	$1,500 to $1,999	$2,000 or more	Median (dollars)
South Atlantic Division—Con.									
American Indian and Alaska Native—Con.									
American Indian—Con.									
Chickahominy	48	-	10	25	13	-	-	-	700
Chickahominy Indian Tribe	38	-	-	25	13	-	-	-	723
Chickasaw	73	8	-	39	7	9	-	-	571
Chippewa	461	5	56	190	116	49	7	9	678
Chippewa	309	5	39	131	65	36	7	9	672
Choctaw	397	-	91	135	108	14	9	10	710
Choctaw	342	-	82	109	106	6	9	10	708
Oklahoma Choctaw	39	-	-	19	2	8	-	-	728
Coharie	116	6	45	58	-	-	-	-	509
Comanche	32	-	5	14	13	-	-	-	731
Comanche	32	-	5	14	13	-	-	-	731
Creek	617	78	254	112	49	65	-	8	471
Eastern Creek	37	-	9	9	8	9	-	-	647
Lower Muscogee Creek Tama Tribal Town	66	28	23	-	-	-	-	-	186
Muscogee Creek Nation	485	50	214	96	36	56	-	8	477
Delaware	110	10	11	31	31	9	-	-	680
Lenni-Lanape	77	10	11	13	23	9	-	-	675
Eastern Tribes	341	29	78	146	27	6	12	-	569
Meherrin Indian Tribe	101	8	8	46	12	6	12	-	585
Southeastern Indians	107	7	38	41	8	-	-	-	570
Waccamaw Siouan	66	6	17	15	7	-	-	-	492
Haliwa-Saponi	235	58	98	23	26	-	-	-	355
Indians of Person County	34	-	18	5	4	-	-	-	475
Iroquois	615	46	144	238	81	39	26	5	599
Iroquois	112	11	43	30	23	-	-	5	508
Mohawk	227	35	13	107	35	31	-	-	614
Oneida Nation of New York	47	-	-	39	8	-	-	-	663
Seneca	48	-	16	23	-	-	9	-	567
Tuscarora	112	-	57	3	15	-	7	-	453
Lumbee	4 242	713	1 709	881	163	96	20	6	419
Mattaponi	22	-	-	18	4	-	-	-	718
Mattaponi Indian Tribe	15	-	-	11	4	-	-	-	734
Monacan Indian Nation	97	13	27	25	21	-	-	-	561
Nanticoke	64	8	6	18	15	-	-	-	598
Navajo	293	-	66	137	46	32	6	-	632
Osage	50	-	6	4	31	-	-	-	785
Piscataway	90	17	17	32	17	7	-	-	604
Potawatomi	101	-	7	31	37	26	-	-	913
Potawatomi	78	-	7	20	31	20	-	-	914
Pueblo	82	7	9	29	18	19	-	-	632
Seminole	364	22	124	82	45	60	-	-	559
Florida Seminole	49	8	18	-	11	-	-	-	348
Seminole	310	14	106	82	34	60	-	-	570
Shawnee	91	9	13	36	9	9	-	-	618
Shawnee	73	9	13	27	-	9	-	-	585
Sioux	496	8	131	152	130	41	-	-	653
Sioux	311	-	93	79	101	14	-	-	666
Teton Sioux	54	-	14	32	-	8	-	-	623
Alaska Native	**226**	**10**	**44**	**102**	**63**	**7**	**-**	**-**	**638**
East South Central Division	**1 858 177**	**245 772**	**711 323**	**533 313**	**141 006**	**40 193**	**7 192**	**3 526**	**465**
American Indian and Alaska Native	**7 879**	**979**	**3 279**	**2 168**	**586**	**118**	**5**	**14**	**448**
American Indian	**5 763**	**759**	**2 264**	**1 576**	**430**	**83**	**5**	**14**	**446**
Apache	155	30	47	56	12	7	-	-	494
Apache	143	30	44	47	12	7	-	-	478
Blackfeet	127	4	57	50	16	-	-	-	507
Canadian and Latin American	157	5	90	41	7	-	5	-	445
Mexican American Indian	111	-	60	30	7	-	5	-	445
Cherokee	2 827	339	1 175	775	174	46	-	-	442
Cherokee	2 415	284	992	671	160	36	-	-	446
Cherokees of Northeast Alabama	25	8	-	17	-	-	-	-	523
Eastern Cherokee	55	-	14	35	-	-	-	-	523
Echota Cherokee	275	41	138	52	8	10	-	-	413
Chickasaw	71	-	30	12	9	-	-	-	472
Chippewa	68	-	16	25	9	-	-	-	608
Chippewa	49	-	16	14	9	-	-	-	572
Choctaw	686	193	237	169	2	10	-	14	353
Choctaw	325	95	69	143	2	4	-	6	492
Mississippi Band of Choctaw	283	76	150	6	-	-	-	8	293
Mowa Band of Choctaw	55	16	18	9	-	-	-	-	402
Creek	351	62	133	80	22	-	-	-	418
Machis Lower Creek Indian	10	2	2	6	-	-	-	-	708
Muscogee Creek Nation	252	38	107	44	16	-	-	-	420
Poarch Creek	75	22	22	18	6	-	-	-	371
Iroquois	112	16	33	40	6	-	-	-	491
Lumbee	50	6	10	17	9	5	-	-	534
Navajo	70	-	9	30	20	-	-	-	614
Sioux	187	18	95	54	9	-	-	-	414
Sioux	112	18	66	20	-	-	-	-	377
West South Central Division	**3 899 006**	**311 622**	**1 260 856**	**1 331 154**	**489 139**	**193 091**	**33 812**	**14 725**	**536**
American Indian and Alaska Native	**52 392**	**6 229**	**22 044**	**14 328**	**3 926**	**1 241**	**142**	**31**	**455**
American Indian	**44 171**	**5 277**	**18 652**	**12 006**	**3 202**	**976**	**117**	**28**	**453**
Apache	1 060	122	493	241	87	58	-	-	456
Apache	777	97	347	198	45	47	-	-	447
Mescalero Apache	118	16	54	9	30	-	-	-	465
Oklahoma Apache	25	7	5	8	-	-	-	-	350
Arapahoe	161	8	72	40	16	-	-	-	484
Arapahoe	132	8	49	34	16	-	-	-	491
Blackfeet	228	2	78	83	24	22	-	-	567
Caddo	233	57	50	104	4	4	-	-	503
Caddo	188	43	40	90	4	4	-	-	512
Canadian and Latin American	2 449	229	1 017	762	311	45	-	12	488

Table 39. **Gross Rent of Housing Units With an American Indian and Alaska Native Householder for Selected American Indian and Alaska Native Tribes (One Tribe Reported): 2000**—Con.

[Data based on a sample (except Tables 79 and 80). For information on confidentiality protection, coverage, sampling error, and nonsampling error, see Appendix G. Tribes are shown if respondents reported only one tribe or as American Indian or Alaska Native only and met the specified threshold. For more information, see "How to Use This Census Report"]

Region Division	Specified renter-occupied housing units paying cash rent	Gross rent: Less than $250	$250 to $499	$500 to $749	$750 to $999	$1,000 to $1,499	$1,500 to $1,999	$2,000 or more	Median (dollars)
West South Central Division—Con.									
American Indian and Alaska Native—Con.									
American Indian—Con.									
Canadian and Latin American—Con.									
Central American Indian	114	17	44	26	8	13	-	-	461
Mexican American Indian	2 083	205	863	629	275	32	-	12	485
South American Indian	69	-	15	38	16	-	-	-	561
Spanish American Indian	133	7	60	54	12	-	-	-	498
Cherokee	14 477	1 741	6 305	3 710	915	314	35	-	442
Cherokee	13 953	1 702	6 087	3 585	850	298	35	-	441
Eastern Cherokee	39	-	12	9	18	-	-	-	692
Four Winds Cherokee	54	12	17	5	-	-	-	-	321
Northern Cherokee Nation of Missouri and Arkansas	47	-	13	28	6	-	-	-	640
United Keetoowah Band of Cherokee	42	6	29	7	-	-	-	-	376
Western Cherokee	300	14	145	55	41	16	-	-	472
Cherokee Shawnee	39	5	-	13	-	-	-	-	559
Cheyenne	433	65	241	76	17	10	7	-	428
Cheyenne	411	54	241	75	17	-	7	-	428
Cheyenne-Arapaho	422	30	257	93	29	8	-	-	432
Chickasaw	1 820	270	754	449	147	37	-	-	431
Chippewa	251	12	63	90	55	-	-	-	567
Chippewa	189	12	40	69	46	-	-	-	624
Chitimacha Tribe of Louisiana	47	7	24	12	-	-	-	-	457
Choctaw	6 723	816	2 828	1 657	498	172	32	7	442
Choctaw	5 548	683	2 326	1 373	416	168	32	-	445
Mississippi Band of Choctaw	255	19	173	43	-	-	-	-	409
Oklahoma Choctaw	902	108	329	229	82	4	-	7	439
Choctaw-Apache Community of Ebarb	12	-	-	-	-	-	-	-	-
Comanche	979	194	336	281	59	22	-	-	440
Comanche	966	194	336	268	59	22	-	-	435
Coushatta	153	15	80	23	6	2	-	-	421
Alabama Coushatta Tribes of Texas	90	9	61	12	6	2	-	-	417
Coushatta	63	6	19	11	-	-	-	-	433
Creek	2 985	423	1 258	788	196	42	-	-	439
Muscogee Creek Nation	2 983	421	1 258	788	196	42	-	-	439
Delaware	355	21	157	49	41	24	-	-	448
Delaware	326	19	130	49	41	24	-	-	471
Eastern Tribes	40	-	12	19	-	9	-	-	529
Tunica Biloxi	38	-	10	19	-	9	-	-	532
United Houma Nation	512	51	200	181	34	9	-	-	488
Iowa	34	-	15	11	8	-	-	-	559
Iowa	21	-	2	11	8	-	-	-	589
Iroquois	404	70	134	113	43	-	-	-	452
Mohawk	93	14	32	28	13	-	-	-	482
Seneca	29	4	15	10	-	-	-	-	380
Seneca-Cayuga	107	37	36	24	-	-	-	-	396
Wyandotte	57	6	16	19	6	-	-	-	515
Kaw	85	9	39	29	-	-	-	-	432
Kickapoo	190	55	80	43	-	-	-	-	402
Kickapoo	176	55	66	43	-	-	-	-	393
Kiowa	980	112	408	292	67	3	20	-	458
Kiowa	938	108	380	286	67	3	20	-	466
Oklahoma Kiowa	42	4	28	6	-	-	-	-	366
Miami	40	5	22	-	-	-	-	-	412
Miami	22	5	15	-	-	-	-	-	400
Navajo	449	5	114	256	33	24	-	-	578
Osage	512	26	180	170	41	10	-	9	511
Otoe-Missouria	203	36	91	44	6	9	-	-	397
Ottawa	72	-	29	33	4	6	-	-	535
Ottawa	45	-	24	15	-	6	-	-	495
Pawnee	243	31	136	41	13	-	-	-	406
Pawnee	243	31	136	41	13	-	-	-	406
Peoria	65	-	43	22	-	-	-	-	427
Peoria	65	-	43	22	-	-	-	-	427
Ponca	227	37	99	76	-	-	-	-	455
Ponca	217	37	99	71	-	-	-	-	451
Potawatomi	495	24	243	162	11	-	-	-	468
Citizen Potawatomi Nation	95	-	24	52	-	-	-	-	576
Potawatomi	398	24	217	110	11	-	-	-	453
Pueblo	271	-	77	121	43	-	-	-	571
Ysleta Del Sur Pueblo of Texas	72	-	14	40	3	-	-	-	569
Quapaw	35	11	17	7	-	-	-	-	296
Sac and Fox	215	51	78	60	9	6	-	-	394
Sac and Fox	153	30	61	36	9	6	-	-	450
Sac and Fox Nation, Oklahoma	44	21	17	6	-	-	-	-	304
Seminole	1 049	167	515	198	62	22	-	-	424
Oklahoma Seminole	26	2	10	7	-	-	-	-	447
Seminole	1 023	165	505	191	62	22	-	-	423
Shawnee	377	82	159	106	28	-	-	-	434
Absentee Shawnee Tribe of Indians of Oklahoma	202	50	89	50	13	-	-	-	400
Eastern Shawnee	65	11	23	29	-	-	-	-	440
Shawnee	110	21	47	27	15	-	-	-	440
Sioux	551	45	248	171	62	-	-	-	477
Sioux	318	23	158	106	18	-	-	-	474
Teton Sioux	24	-	16	-	-	-	-	-	340
Tonkawa	21	8	12	-	1	-	-	-	425
Wichita	106	-	48	42	4	-	-	-	496
Wichita	106	-	48	42	4	-	-	-	496
Alaska Native	**195**	**-**	**86**	**81**	**10**	**11**	**-**	**-**	**511**
West Region	**8 560 132**	**387 800**	**1 453 168**	**2 866 932**	**1 853 942**	**1 216 732**	**300 416**	**124 163**	**694**
American Indian and Alaska Native	**150 776**	**16 430**	**38 740**	**47 596**	**22 166**	**11 051**	**1 892**	**429**	**565**
American Indian	**112 783**	**13 794**	**29 934**	**34 748**	**15 531**	**7 406**	**1 282**	**312**	**549**
Apache	5 860	952	1 506	1 411	662	381	81	4	509

Table 39. **Gross Rent of Housing Units With an American Indian and Alaska Native Householder for Selected American Indian and Alaska Native Tribes (One Tribe Reported): 2000**—Con.

[Data based on a sample (except Tables 79 and 80). For information on confidentiality protection, coverage, sampling error, and nonsampling error, see Appendix G. Tribes are shown if respondents reported only one tribe or as American Indian or Alaska Native only and met the specified threshold. For more information, see "How to Use This Census Report"]

Region Division	Specified renter-occupied housing units paying cash rent	Gross rent: Less than $250	$250 to $499	$500 to $749	$750 to $999	$1,000 to $1,499	$1,500 to $1,999	$2,000 or more	Median (dollars)
West Region—Con.									
American Indian and Alaska Native—Con.									
American Indian—Con.									
Apache—Con.									
Apache	2 796	143	649	999	532	295	47	4	641
Chiricahua	168	13	51	39	34	12	7	-	574
Jicarilla Apache	298	47	122	72	8	14	14	-	406
Mescalero Apache	586	111	140	96	48	26	13	-	425
Payson Tonto Apache	8	-	6	-	-	-	-	-	425
San Carlos Apache	918	312	198	93	32	-	-	-	254
White Mountain Apache	1 048	326	338	99	8	11	-	-	283
Arapahoe	697	152	334	120	24	25	-	-	365
Arapahoe	189	31	80	52	18	8	-	-	459
Northern Arapahoe	505	121	251	68	6	17	-	-	333
Arikara	54	8	12	11	16	-	7	-	628
Assiniboine	554	230	200	99	4	2	-	-	302
Assiniboine	343	96	139	95	4	-	-	-	388
Fort Belknap Assiniboine	161	93	52	4	-	2	-	-	199
Fort Peck Assiniboine	50	41	9	-	-	-	-	-	194
Assiniboine Sioux	272	85	76	42	19	-	-	-	331
Assiniboine Sioux	184	56	65	20	19	-	-	-	344
Fort Peck Assiniboine and Sioux	88	29	11	22	-	-	-	-	283
Blackfeet	3 004	533	872	786	427	159	51	10	504
Caddo	76	-	10	32	26	-	-	-	606
Caddo	76	-	10	32	26	-	-	-	606
Cahuilla	290	27	54	110	64	22	-	-	660
Cahuilla	154	6	44	67	18	16	-	-	629
Morongo Band of Cahuilla Mission Indians	83	-	10	21	46	6	-	-	771
California Tribes	143	17	18	29	10	14	13	12	627
Yuki	35	5	-	9	5	-	-	12	830
Canadian and Latin American	8 459	387	1 897	3 384	1 728	788	77	32	637
Canadian Indian	212	52	60	23	40	27	-	-	444
Central American Indian	308	5	84	123	78	18	-	-	626
Mexican American Indian	6 897	262	1 559	2 859	1 404	610	63	22	638
South American Indian	340	34	50	143	53	55	-	-	663
Spanish American Indian	643	34	120	221	136	78	14	10	641
Chehalis	71	7	31	32	-	-	-	-	425
Chemakuan	28	4	7	7	7	-	-	-	525
Quileute	18	2	6	7	-	-	-	-	344
Chemehuevi	94	2	30	23	24	5	-	-	567
Cherokee	9 667	552	1 966	3 511	1 802	1 067	219	83	642
Cherokee	9 161	542	1 894	3 330	1 695	1 006	195	83	639
Eastern Cherokee	87	-	4	8	17	36	7	-	1 135
Northern Cherokee Nation of Missouri and Arkansas	45	-	2	22	14	-	-	-	727
Western Cherokee	258	10	47	122	53	15	-	-	660
Cheyenne	899	190	384	117	114	38	15	-	384
Cheyenne	255	13	75	67	61	27	9	-	702
Northern Cheyenne	641	177	306	50	53	11	6	-	329
Cheyenne-Arapaho	94	8	45	26	9	-	-	-	463
Chickasaw	572	33	110	164	99	97	14	8	706
Chinook	87	-	27	43	7	7	-	-	600
Chinook	80	-	27	43	7	-	-	-	571
Chippewa	2 713	149	723	928	493	290	35	6	618
Chippewa	1 621	74	403	544	333	174	33	-	632
Little Shell Chippewa	216	17	118	51	14	-	2	-	434
Sault Ste. Marie Chippewa	88	2	10	46	15	15	-	-	700
Turtle Mountain Band	429	17	155	134	42	68	-	-	579
White Earth	62	5	10	47	-	-	-	-	547
Choctaw	2 234	53	352	825	565	261	67	9	716
Choctaw	1 979	43	319	726	468	256	67	9	716
Oklahoma Choctaw	223	9	33	83	82	5	-	-	712
Chumash	546	16	72	227	127	78	-	-	661
Chumash	534	16	72	216	127	78	-	-	680
Coeur D'Alene	212	30	50	68	12	29	-	-	572
Colorado River Indian	182	49	52	44	12	-	-	-	361
Colville	1 226	234	496	330	94	30	6	-	444
Comanche	518	12	89	176	117	56	20	-	711
Comanche	518	12	89	176	117	56	20	-	711
Confederated Tribes of the Siletz Reservation	230	22	60	103	42	2	-	-	588
Coquille	57	23	5	19	5	5	-	-	508
Costanoan	165	8	21	52	65	18	-	1	758
Cowlitz	128	-	15	47	31	22	-	-	688
Cree	219	31	49	52	24	32	10	7	616
Creek	692	37	107	214	207	68	28	4	684
Muscogee Creek Nation	682	37	101	214	207	68	28	-	685
Crow	871	188	337	185	47	16	10	-	416
Cupeno	52	3	9	15	-	17	-	-	633
Cupeno	17	3	9	-	-	-	-	-	288
Delaware	259	10	45	79	53	42	-	16	647
Delaware	223	10	29	66	46	42	-	16	698
Diegueno	396	15	80	151	59	32	6	-	634
Barona Group of Capitan Grande Band	9	-	-	9	-	-	-	-	575
Diegueno	199	4	32	69	42	22	6	-	675
Mesa Grande Band of Diegueno Mission Indians	60	-	27	8	17	-	-	-	498
San Pasqual Band of Diegueno Mission Indians	49	11	6	32	-	-	-	-	588
Santa Ysabel Band of Diegueno Mission Indians	28	-	2	22	-	-	-	-	665
Viejas (Baron Long) Group of Capitan Grande Band	24	-	-	7	-	10	-	-	1 038
Eastern Tribes	55	-	4	26	9	16	-	-	625
Gabrieleno	105	-	11	26	44	18	-	6	908
Grand Ronde	266	17	63	97	42	2	23	-	568
Gros Ventres	423	165	195	36	11	5	-	-	314

Table 39. **Gross Rent of Housing Units With an American Indian and Alaska Native Householder for Selected American Indian and Alaska Native Tribes (One Tribe Reported): 2000**—Con.

[Data based on a sample (except Tables 79 and 80). For information on confidentiality protection, coverage, sampling error, and nonsampling error, see Appendix G. Tribes are shown if respondents reported only one tribe or as American Indian or Alaska Native only and met the specified threshold. For more information, see "How to Use This Census Report"]

Region Division	Specified renter-occupied housing units paying cash rent	Gross rent							
		Less than $250	$250 to $499	$500 to $749	$750 to $999	$1,000 to $1,499	$1,500 to $1,999	$2,000 or more	Median (dollars)
West Region—Con.									
American Indian and Alaska Native—Con.									
American Indian—Con.									
Gros Ventres—Con.									
Gros Ventres	230	68	114	29	11	3	-	-	378
Fort Belknap Gros Ventres	193	97	81	7	-	2	-	-	242
Hoopa	272	20	119	65	39	6	-	-	475
Hoopa Valley Tribe	272	20	119	65	39	6	-	-	475
Iroquois	1 016	47	177	269	231	190	44	6	740
Iroquois	188	18	-	64	38	61	7	-	839
Mohawk	285	9	73	47	67	40	27	-	758
Oneida Nation of New York	207	-	30	62	61	38	-	-	779
Seneca	112	9	22	29	29	10	10	-	711
Wyandotte	79	-	4	30	21	24	-	-	775
Juaneno (Acjachemem)	344	16	24	87	116	94	-	-	856
Kalispel Indian Community	45	2	17	15	9	-	-	-	510
Karuk Tribe of California	474	41	141	178	38	36	-	-	568
Kickapoo	87	16	-	29	15	21	-	-	705
Kickapoo	81	16	-	29	15	21	-	-	705
Kiowa	209	16	47	64	53	8	11	-	603
Kiowa	189	16	47	55	53	8	-	-	599
Klamath	541	64	170	191	51	49	-	-	519
Kootenai	130	43	63	22	-	-	-	-	345
Luiseno	400	42	70	130	61	45	-	-	623
La Jolla Band of Luiseno Mission Indians	56	3	10	36	-	-	-	-	610
Luiseno	159	25	28	46	16	32	-	-	592
Pala Band of Luiseno Mission Indians	46	8	6	10	-	9	-	-	542
Pechanga Band of Luiseno Mission Indians	63	-	9	5	40	-	-	-	847
Soboba	25	4	4	14	-	-	-	-	575
Rincon Band of Luiseno Mission Indians	36	2	11	19	-	4	-	-	650
Lumbee	181	23	38	38	25	24	-	-	614
Lummi	291	17	90	132	22	17	-	-	541
Maidu	392	24	95	182	28	20	-	-	566
Maidu	351	24	77	170	17	20	-	-	569
Makah	170	43	65	36	10	-	-	-	413
Menominee	60	-	21	21	9	9	-	-	685
Miami	61	8	9	23	21	-	-	-	592
Miami	39	8	7	9	15	-	-	-	575
Mission Indians	172	9	42	69	42	8	-	-	568
Mission Indians	164	9	42	69	42	-	-	-	558
Me-Wuk	461	23	94	219	57	32	-	-	577
Me-Wuk	455	23	94	213	57	32	-	-	579
Modoc	98	7	18	54	6	13	-	-	655
Modoc	98	7	18	54	6	13	-	-	655
Mono	305	22	98	120	44	4	9	-	528
Mono	275	18	79	113	44	4	9	-	536
Navajo	24 157	3 623	7 191	6 731	2 140	755	84	21	483
Nez Perce	627	104	268	142	74	15	-	-	449
Nomlaki	95	16	8	32	14	5	-	-	704
Nomlaki	77	16	8	19	9	5	-	-	705
Omaha	84	10	10	54	-	-	-	-	543
Osage	324	24	53	86	89	3	14	10	681
Ottawa	120	-	23	63	26	8	-	-	645
Ottawa	65	-	16	26	15	8	-	-	638
Paiute	1 242	203	348	312	171	39	9	-	491
Burns Paiute Tribe	19	-	11	-	-	-	-	-	366
Paiute	822	91	228	218	160	39	-	-	550
Pyramid Lake	122	33	56	12	-	-	-	-	335
Walker River	62	25	9	19	-	-	-	-	338
Yerington Paiute	56	18	16	-	-	-	-	-	225
Paiute-Shoshone	413	70	170	57	28	2	-	-	395
Fallon	38	11	13	-	-	-	-	-	258
Fort McDermitt Paiute and Shoshone Tribes	49	17	19	3	-	-	-	-	353
Shoshone Paiute	283	40	105	50	28	-	-	-	424
Pawnee	121	7	20	60	13	21	-	-	589
Pawnee	121	7	20	60	13	21	-	-	589
Peoria	14	-	-	-	6	5	-	-	888
Pima	1 022	121	212	376	136	80	-	5	576
Gila River Indian Community	245	53	41	63	55	13	-	-	575
Pima	614	35	119	279	81	67	-	5	604
Salt River Pima-Maricopa	163	33	52	34	-	-	-	-	355
Pit River	266	29	45	98	62	18	-	-	565
Pit River Tribe of California	266	29	45	98	62	18	-	-	565
Pomo	848	72	151	298	134	85	6	-	621
Pomo	579	50	117	207	77	41	6	-	612
Ponca	65	2	12	25	11	15	-	-	728
Ponca	53	2	10	15	11	15	-	-	748
Potawatomi	513	3	168	187	74	66	-	-	651
Citizen Potawatomi Nation	48	-	18	4	14	3	-	-	669
Potawatomi	450	3	150	178	57	56	-	-	645
Pueblo	4 717	737	1 340	1 487	514	209	27	7	512
Acoma	283	42	126	74	20	10	-	-	428
Cochiti	114	20	40	39	-	-	-	-	444
Hopi	1 203	174	218	497	142	59	-	-	584
Isleta	268	17	117	75	30	10	-	-	460
Jemez	145	3	49	31	48	-	-	-	542
Laguna	674	106	190	228	39	33	10	-	504
Nambe	22	3	19	-	-	-	-	-	386
Picuris	24	5	5	14	-	-	-	-	508
Pojoaque	35	12	3	2	14	-	-	-	563
Pueblo	259	14	41	82	80	14	8	7	709
San Felipe	51	5	7	39	-	-	-	-	561
San Ildefonso	49	19	27	3	-	-	-	-	308
San Juan Pueblo	173	52	47	24	32	-	-	-	457
Sandia	20	3	-	9	8	-	-	-	739
Santa Ana	18	6	9	3	-	-	-	-	330

Table 39. **Gross Rent of Housing Units With an American Indian and Alaska Native Householder for Selected American Indian and Alaska Native Tribes (One Tribe Reported): 2000**—Con.

[Data based on a sample (except Tables 79 and 80). For information on confidentiality protection, coverage, sampling error, and nonsampling error, see Appendix G. Tribes are shown if respondents reported only one tribe or as American Indian or Alaska Native only and met the specified threshold. For more information, see "How to Use This Census Report"]

Region Division	Specified renter-occupied housing units paying cash rent	Gross rent							
		Less than $250	$250 to $499	$500 to $749	$750 to $999	$1,000 to $1,499	$1,500 to $1,999	$2,000 or more	Median (dollars)
West Region—Con.									
American Indian and Alaska Native—Con.									
American Indian—Con.									
Pueblo—Con.									
Santa Clara	47	2	5	16	6	10	-	-	648
Santo Domingo	157	15	98	33	-	-	-	-	423
Taos	138	34	46	29	7	7	-	-	438
Tesuque	22	6	8	2	6	-	-	-	342
Tewa	94	20	10	39	14	6	-	-	582
Ysleta Del Sur Pueblo of Texas	88	4	14	33	24	13	-	-	618
Zia	43	-	13	23	7	-	-	-	583
Zuni	681	175	225	156	20	32	9	-	383
Puget Sound Salish	1 426	232	352	499	196	53	25	-	542
Muckleshoot	159	26	49	54	3	-	11	-	485
Nisqually	52	17	-	27	-	-	-	-	603
Nooksack	125	18	50	21	36	-	-	-	488
Puyallup	163	15	25	99	13	5	-	-	576
Skokomish	64	8	18	27	8	-	-	-	538
Snohomish	79	28	13	37	-	-	-	-	386
Squaxin Island	57	33	11	7	6	-	-	-	205
Suquamish	105	7	13	46	24	15	-	-	626
Swinomish	91	14	34	13	25	-	-	-	481
Tulalip	287	37	83	83	44	24	-	-	520
Upper Skagit	64	19	26	19	-	-	-	-	375
Quinault	315	37	108	113	28	5	-	-	501
Rocky Boy's Chippewa Cree	890	338	269	180	34	11	6	-	321
Round Valley	36	-	4	18	6	-	-	-	675
Sac and Fox	91	17	31	8	25	10	-	-	488
Salinan	105	15	25	54	-	5	-	-	532
Salish	439	128	119	72	72	14	6	-	408
Salish and Kootenai	504	147	147	130	19	18	-	-	392
Salish and Kootenai	504	147	147	130	19	18	-	-	392
Seminole	260	12	42	93	32	58	-	7	705
Seminole	239	12	33	93	32	46	-	7	703
Serrano	25	-	1	24	-	-	-	-	708
Serrano	25	-	1	24	-	-	-	-	708
Shasta	71	-	10	7	39	8	-	-	817
Shasta	63	-	8	7	38	8	-	-	822
Shawnee	166	12	35	35	32	11	16	-	718
Shawnee	108	6	11	31	25	-	10	-	732
Shoshone	1 004	189	341	209	65	30	10	-	423
Death Valley Timbi-Sha Shoshone	16	-	4	6	6	-	-	-	583
Goshute	38	6	10	10	-	-	-	-	325
Wind River (Eastern Shoshone)	17	5	2	3	-	7	-	-	525
Shoshone	816	155	264	166	59	23	10	-	436
Shoshone-Bannock Tribes of the Fort Hall Reservation	400	111	147	74	21	-	-	-	349
Sioux	4 343	514	929	1 419	796	400	67	4	591
Cheyenne River Sioux	189	39	20	51	50	10	-	-	621
Fort Peck Sioux	254	92	85	36	18	5	-	-	317
Oglala Sioux	725	66	126	253	182	72	18	-	633
Rosebud Sioux	320	-	61	147	78	25	9	-	676
Sioux	1 676	225	342	523	291	177	12	-	580
Sisseton-Wahpeton	86	10	11	45	20	-	-	-	638
Standing Rock Sioux	182	39	25	47	34	17	-	-	606
Teton Sioux	492	15	124	158	94	75	9	4	646
Yankton Sioux	97	13	27	28	6	8	-	-	506
S'Klallam	201	27	62	61	29	8	-	-	517
Jamestown S'Klallam	34	2	12	11	5	-	-	-	505
Klallam	87	16	23	21	13	8	-	-	556
Lower Elwha Tribal Community	19	4	-	4	11	-	-	-	814
Port Gamble Klallam	52	5	27	16	-	-	-	-	469
Spokane	306	51	102	74	22	16	-	-	441
Stockbridge-Munsee Community of Mohican Indians of Wisconsin	11	-	7	4	-	-	-	-	475
Te-Moak Tribes of Western Shoshone Indians of Nevada	151	40	14	42	37	10	-	-	598
Te-Moak Tribes of Western Shoshone Indians	151	40	14	42	37	10	-	-	598
Three Affiliated Tribes of North Dakota (Fort Bethold)	55	10	7	27	11	-	-	-	571
Tohono O'Odham	2 117	337	703	578	92	41	43	-	465
Ak-Chin	43	-	-	-	-	-	-	-	-
Tohono O'Odham	2 074	337	703	578	92	41	43	-	465
Tolowa	87	13	14	25	18	-	-	-	590
Tolowa	66	13	14	17	18	-	-	-	675
Umatilla	256	51	97	68	11	9	5	-	423
Umpqua	142	15	27	70	9	11	-	-	561
Cow Creek Umpqua	103	11	15	47	9	11	-	-	579
Ute	1 043	250	300	209	90	70	-	1	442
Southern Ute	157	33	41	25	32	17	-	-	500
Uintah Ute	89	11	35	17	3	-	-	-	418
Ute	593	105	146	163	53	53	-	1	511
Ute Mountain	204	101	78	4	2	-	-	-	203
Wailaki	200	19	60	59	53	7	-	-	586
Warm Springs	317	28	153	77	32	-	-	-	430
Wascopum	19	-	5	12	-	-	-	-	619
Washoe	153	26	61	29	8	9	-	-	416
Washoe	153	26	61	29	8	9	-	-	416
Winnebago	132	31	40	30	18	-	-	-	416
Winnebago	75	20	20	23	10	-	-	-	456
Wintun	405	6	115	146	48	23	-	-	554
Wintun	382	6	115	146	48	23	-	-	554
Wiyot	86	-	8	32	29	-	10	-	698
Wiyot	69	-	8	15	29	-	10	-	779
Yakama	1 125	266	316	293	96	30	-	-	440
Yaqui	1 836	154	543	650	254	85	11	4	551

Table 39. **Gross Rent of Housing Units With an American Indian and Alaska Native Householder for Selected American Indian and Alaska Native Tribes (One Tribe Reported): 2000**—Con.

[Data based on a sample (except Tables 79 and 80). For information on confidentiality protection, coverage, sampling error, and nonsampling error, see Appendix G. Tribes are shown if respondents reported only one tribe or as American Indian or Alaska Native only and met the specified threshold. For more information, see "How to Use This Census Report"]

Region Division	Specified renter-occupied housing units paying cash rent	Gross rent							
		Less than $250	$250 to $499	$500 to $749	$750 to $999	$1,000 to $1,499	$1,500 to $1,999	$2,000 or more	Median (dollars)
West Region—Con.									
American Indian and Alaska Native—Con.									
American Indian—Con.									
Yaqui—Con.									
Pascua Yaqui	343	18	102	134	46	2	-	-	552
Yaqui	1 493	136	441	516	208	83	11	4	551
Yavapai Apache	113	24	41	28	8	12	-	-	461
Yokuts	389	8	91	154	62	23	-	-	650
Picayune Rancheria of Chukchansi Indians	105	-	43	33	19	8	-	-	577
Tachi	62	-	14	29	9	-	-	-	685
Tule River	79	8	22	15	9	7	-	-	653
Yokuts	135	-	12	77	25	-	-	-	656
Yuman	1 126	232	304	333	84	35	-	-	470
Cocopah Tribe of Arizona	167	45	55	31	6	9	-	-	327
Fort Mojave Indian Tribe of Arizona	265	20	93	100	21	14	-	-	515
Havasupai	95	22	-	23	-	-	-	-	502
Hualapai	190	108	48	6	19	-	-	-	230
Maricopa	36	-	3	15	8	-	-	-	683
Quechan	286	28	81	125	26	8	-	-	532
Yavapai-Prescott Tribe of the Yavapai Reservation	80	6	24	33	4	-	-	-	513
Yurok	565	58	175	176	75	51	-	-	547
Yurok	565	58	175	176	75	51	-	-	547
Alaska Native	**10 930**	**698**	**2 349**	**3 577**	**1 818**	**1 045**	**152**	**22**	**618**
Alaskan Athabascan	1 924	112	496	729	269	77	2	14	575
Alaskan Athabascan	1 139	69	293	417	192	62	-	14	601
Allakaket Village	16	2	5	-	2	-	-	-	308
Doyon	65	7	6	32	-	-	2	-	548
Native Village of Fort Yukon	10	-	4	5	-	-	-	-	558
Holy Cross Village	2	-	-	1	-	-	-	-	525
Huslia Village	9	-	4	-	-	-	-	-	400
Kenaitze Indian Tribe	82	-	19	16	26	5	-	-	667
Koyukuk Native Village	31	4	16	-	-	-	-	-	380
Native Village of Minto	7	2	-	2	-	-	-	-	475
Nondalton Village	30	-	17	5	2	-	-	-	438
Nulato Village	50	2	38	2	6	-	-	-	389
Shageluk Native Village	10	-	6	-	-	-	-	-	288
Native Village of Tanacross	3	-	-	2	-	-	-	-	575
Village of Venetie	46	4	2	29	-	-	-	-	660
Aleut	876	32	185	272	173	125	21	2	665
Alutiiq Aleut	26	-	6	-	7	6	-	-	913
Alutiiq	13	-	6	-	-	-	-	-	475
Bristol Bay Aleut	31	-	-	20	7	-	-	-	654
Chugach Aleut	29	-	6	8	12	-	-	-	742
Eskimo Tribes	702	79	145	267	84	48	19	-	599
Eskimo	702	79	145	267	84	48	19	-	599
Eyak	49	-	21	14	8	3	-	-	550
Inupiat Eskimo	1 636	72	302	508	301	140	41	6	637
Native Village of Ambler	11	-	4	2	-	-	-	-	438
Arctic Slope Corporation	96	-	26	22	20	23	2	-	681
Native Village of Barrow Inupiat Traditional Government	12	2	-	-	-	2	4	-	1 375
Bering Straits Inupiat	136	10	26	63	11	10	3	-	597
Native Village of Brevig Mission	-	-	-	-	-	-	-	-	-
Native Village of Buckland	32	-	5	13	-	-	-	3	579
Native Village of Elim	41	-	19	5	4	-	-	-	458
Inupiaq	272	21	29	79	57	29	10	3	679
Inupiat	331	19	41	140	88	20	3	-	661
Native Village of Kiana	17	-	9	6	-	-	-	-	347
King Island Native Community	23	3	-	8	10	-	-	-	694
Native Village of Kivalina	11	-	4	2	3	-	-	-	613
Native Village of Kotzebue	27	-	-	10	4	7	2	-	788
Native Village of Koyuk	49	-	15	20	8	-	-	-	606
Kwiguk	2	-	-	2	-	-	-	-	625
Nana Inupiat	128	-	17	36	27	14	6	-	713
Native Village of Noatak	5	-	2	-	2	-	-	-	625
Nome Eskimo Community	86	7	4	17	32	16	7	-	803
Native Village of Point Hope	25	-	8	13	3	-	-	-	540
Native Village of Selawik	20	-	3	7	2	-	-	-	521
Native Village of Shaktoolik	21	-	7	3	-	-	-	-	450
Native Village of Shishmaref	35	-	3	3	8	-	-	-	756
Native Village of Shungnak	13	-	-	9	-	-	-	-	725
Native Village of Teller	15	-	4	2	2	4	-	-	750
Native Village of Unalakleet	73	2	21	18	5	5	-	-	531
Village of Wainwright	22	-	4	10	3	2	-	-	655
Village of White Mountain	44	2	22	8	6	-	-	-	481
Koniag Aleut	152	-	23	36	51	24	-	-	814
Koniag Aleut	72	-	7	25	26	14	-	-	800
Village of Old Harbor	16	-	12	-	-	-	-	-	275
Native Village of Port Lions	6	-	2	2	-	-	-	-	500
Sealaska	88	3	22	41	3	15	-	-	590
Sealaska	70	3	13	34	3	15	-	-	640
Siberian Eskimo	46	-	19	16	-	4	-	-	505
Native Village of Gambell	38	-	15	16	-	-	-	-	505
Native Village of Savoonga	4	-	-	-	-	4	-	-	1 375
Tlingit-Haida	2 175	152	468	718	412	295	25	-	633
Chilkat Indian Village (Kluckwan)	14	2	5	-	2	-	-	-	363
Haida	193	2	30	78	45	32	4	-	683
Hoonah Indian Association	20	-	8	6	-	2	-	-	475
Hydaburg Cooperative Association	22	-	13	4	2	-	-	-	435
Organized Village of Kake	28	-	13	6	6	1	-	-	500
Ketchikan Indian Corporation	127	-	13	63	29	21	-	-	664
Klawock Cooperative Association	21	3	10	8	-	-	-	-	469
Organized Village of Saxman	25	8	7	6	-	-	1	-	280
Sitka Tribe of Alaska	83	-	17	37	14	13	-	-	716
Tlingit	1 359	115	289	420	265	197	20	-	654

Table 39. **Gross Rent of Housing Units With an American Indian and Alaska Native Householder for Selected American Indian and Alaska Native Tribes (One Tribe Reported): 2000**—Con.

[Data based on a sample (except Tables 79 and 80). For information on confidentiality protection, coverage, sampling error, and nonsampling error, see Appendix G. Tribes are shown if respondents reported only one tribe or as American Indian or Alaska Native only and met the specified threshold. For more information, see "How to Use This Census Report"]

Region Division	Specified renter-occupied housing units paying cash rent	Gross rent: Less than $250	$250 to $499	$500 to $749	$750 to $999	$1,000 to $1,499	$1,500 to $1,999	$2,000 or more	Median (dollars)
West Region—Con.									
American Indian and Alaska Native—Con.									
Alaska Native—Con.									
Tsimshian	331	18	50	148	48	51	5	-	640
Metlakatla Indian Community Annette Island Reserve	71	-	20	32	9	-	-	-	606
Tsimshian	246	18	17	116	39	51	5	-	668
Unangan Aleut	221	15	59	44	47	13	3	-	620
Aleut Corporation	55	6	16	5	10	2	-	-	458
King Cove	22	-	11	4	7	-	-	-	500
Qagan Tayagungin Tribe of Sand Point Village	13	-	-	6	5	2	-	-	763
Saint Paul	52	2	7	14	14	5	-	-	730
South Naknek Village	18	3	11	4	-	-	-	-	343
Yup'ik	1 711	118	410	413	215	158	14	-	601
Akiachak Native Community	11	-	-	3	-	-	-	-	525
Village of Alakanuk	37	-	7	6	8	-	-	-	708
Algaaciq Native Village (St. Mary's)	39	2	25	6	-	-	-	-	435
Village of Aniak	13	-	2	8	-	3	-	-	578
Asa'carsarmiut Tribe	52	5	5	13	2	2	-	-	575
Bristol Bay	93	3	13	34	7	34	-	-	728
Calista	27	-	6	5	4	4	-	-	535
Village of Chefornak	-	-	-	-	-	-	-	-	-
Native Village of Chuathbaluk	-	-	-	-	-	-	-	-	-
Curyung Tribal Council (Native Village of Dillingham)	42	2	7	14	4	1	-	-	575
Emmonak Village	21	-	6	3	2	-	-	-	488
Native Village of Goodnews Bay	34	-	6	-	-	-	-	-	375
Native Village of Hooper Bay	29	2	8	-	-	-	-	-	288
Iqurmuit Traditional Council	19	4	11	4	-	-	-	-	354
Native Village of Kasigluk	24	-	6	-	3	-	-	-	363
Native Village of Kipnuk	16	-	5	-	4	-	-	-	492
Native Village of Kongiganak	2	-	-	-	-	-	-	-	-
Organized Village of Kwethluk	17	-	2	-	-	5	-	-	1 075
Native Village of Marshall (Fortuna Ledge)	15	-	7	-	-	-	-	-	365
Naknek Native Village	13	-	6	3	2	-	-	-	442
Native Village of Napakiak	-	-	-	-	-	-	-	-	-
Native Village of Napaskiak	22	-	14	8	-	-	-	-	443
New Koliganek Village Council	6	-	2	2	-	-	-	-	500
Newhalen Village	5	-	-	5	-	-	-	-	708
Newtok Village	13	2	3	-	-	4	-	-	342
Native Village of Nightmute	6	-	-	3	-	-	-	-	525
Native Village of Nunapitchuk	24	2	13	-	-	5	-	-	390
Orutsararmuit Native Village (Bethel)	31	3	2	2	14	4	-	-	815
Native Village of Saint Michael	22	-	5	11	2	-	-	-	656
Stebbins Community Association	26	3	7	11	2	-	-	-	538
Traditional Village of Togiak	17	2	5	-	-	2	-	-	308
Native Village of Tuntutuliak	16	-	2	-	1	-	-	-	438
Native Village of Tununak	15	4	2	-	-	-	-	-	200
Yup'ik	672	50	159	190	105	63	8	-	621
Yup'ik Eskimo	205	15	46	60	36	21	4	-	637
Mountain Division	**2 118 627**	**128 736**	**502 574**	**767 419**	**378 638**	**182 421**	**29 909**	**11 215**	**611**
American Indian and Alaska Native	**66 194**	**11 115**	**21 024**	**18 151**	**5 774**	**1 977**	**269**	**88**	**469**
American Indian	**57 526**	**10 168**	**18 231**	**15 335**	**4 830**	**1 562**	**204**	**80**	**460**
Apache	3 540	874	957	688	173	70	-	-	377
Apache	879	76	189	383	124	47	-	-	610
Jicarilla Apache	284	47	122	72	8	14	-	-	389
Mescalero Apache	415	100	115	45	3	7	-	-	313
Payson Tonto Apache	8	-	6	-	-	-	-	-	425
San Carlos Apache	896	312	184	85	32	-	-	-	247
White Mountain Apache	1 016	326	329	97	1	2	-	-	276
Arapahoe	623	145	290	104	24	18	-	-	351
Arapahoe	163	24	69	44	18	8	-	-	442
Northern Arapahoe	457	121	218	60	6	10	-	-	317
Assiniboine	472	215	178	55	3	2	-	-	266
Assiniboine	261	81	117	51	3	-	-	-	345
Fort Belknap Assiniboine	161	93	52	4	-	2	-	-	199
Fort Peck Assiniboine	50	41	9	-	-	-	-	-	194
Assiniboine Sioux	224	76	76	21	8	-	-	-	313
Assiniboine Sioux	147	47	65	10	8	-	-	-	331
Fort Peck Assiniboine and Sioux	77	29	11	11	-	-	-	-	238
Blackfeet	1 734	457	664	348	93	49	-	-	377
Canadian and Latin American	1 276	93	424	486	154	70	12	-	538
Canadian Indian	44	18	17	3	6	-	-	-	379
Mexican American Indian	895	42	340	326	103	48	12	-	529
South American Indian	95	15	8	49	18	-	-	-	661
Spanish American Indian	192	18	52	81	11	22	-	-	554
Chemehuevi	24	2	9	3	-	-	-	-	325
Cherokee	2 388	173	568	854	404	139	28	51	617
Cherokee	2 268	173	546	823	379	130	14	51	614
Western Cherokee	65	-	10	20	15	9	-	-	631
Cheyenne	706	181	346	65	52	16	6	-	341
Cheyenne	101	4	47	21	22	5	-	-	497
Northern Cheyenne	602	177	296	44	30	11	6	-	322
Cheyenne-Arapaho	66	-	41	10	9	-	-	-	388
Chickasaw	110	7	39	24	8	17	-	-	503
Chippewa	1 104	67	434	338	165	29	16	-	512
Chippewa	561	30	202	141	121	18	14	-	567
Little Shell Chippewa	185	17	104	43	5	-	2	-	432
Turtle Mountain Band	214	7	108	68	14	11	-	-	489
Choctaw	531	24	95	202	104	45	15	-	669
Choctaw	437	17	68	172	85	45	15	-	679
Oklahoma Choctaw	81	6	27	24	13	-	-	-	514
Coeur D'Alene	101	30	40	17	-	-	-	-	355
Colorado River Indian	180	47	52	44	12	-	-	-	366
Colville	58	2	23	25	4	-	-	-	509

Table 39. **Gross Rent of Housing Units With an American Indian and Alaska Native Householder for Selected American Indian and Alaska Native Tribes (One Tribe Reported): 2000**—Con.

[Data based on a sample (except Tables 79 and 80). For information on confidentiality protection, coverage, sampling error, and nonsampling error, see Appendix G. Tribes are shown if respondents reported only one tribe or as American Indian or Alaska Native only and met the specified threshold. For more information, see "How to Use This Census Report"]

Region Division	Specified renter-occupied housing units paying cash rent	Gross rent: Less than $250	$250 to $499	$500 to $749	$750 to $999	$1,000 to $1,499	$1,500 to $1,999	$2,000 or more	Median (dollars)
Mountain Division—Con.									
American Indian and Alaska Native—Con.									
American Indian—Con.									
Comanche	156	5	42	54	16	29	-	-	645
Comanche	156	5	42	54	16	29	-	-	645
Cree	88	20	35	16	10	-	-	7	430
Creek	167	13	27	60	46	13	-	-	620
Muscogee Creek Nation	167	13	27	60	46	13	-	-	620
Crow	783	184	313	161	47	-	3	-	397
Delaware	82	-	12	31	32	7	-	-	642
Delaware	68	-	12	24	25	7	-	-	642
Gros Ventres	361	152	174	22	-	5	-	-	292
Gros Ventres	180	55	105	15	-	3	-	-	361
Fort Belknap Gros Ventres	181	97	69	7	-	2	-	-	227
Iroquois	343	30	89	76	91	41	-	-	607
Mohawk	108	9	26	13	39	12	-	-	755
Kiowa	111	7	21	49	26	8	-	-	585
Kiowa	102	7	21	40	26	8	-	-	589
Kootenai	125	40	63	20	-	-	-	-	346
Miami	23	8	7	8	-	-	-	-	335
Navajo	22 240	3 582	6 886	6 011	1 665	496	39	21	464
Nez Perce	324	89	130	73	8	-	-	-	401
Osage	71	-	30	18	7	-	-	-	494
Paiute	631	157	199	128	59	18	-	-	388
Paiute	303	51	108	59	53	18	-	-	432
Pyramid Lake	121	32	56	12	-	-	-	-	336
Walker River	62	25	9	19	-	-	-	-	338
Yerington Paiute	53	18	13	-	-	-	-	-	196
Paiute-Shoshone	314	64	116	40	12	2	-	-	360
Fallon	38	11	13	-	-	-	-	-	258
Fort McDermitt Paiute and Shoshone Tribes	47	15	19	3	-	-	-	-	358
Shoshone Paiute	211	38	70	35	12	-	-	-	380
Pawnee	58	7	2	35	7	7	-	-	580
Pawnee	58	7	2	35	7	7	-	-	580
Pima	810	97	187	295	120	29	-	-	559
Gila River Indian Community	216	44	41	47	55	9	-	-	557
Pima	434	20	94	217	65	20	-	-	592
Salt River Pima-Maricopa	160	33	52	31	-	-	-	-	350
Potawatomi	136	-	54	57	10	6	-	-	525
Potawatomi	118	-	48	57	7	6	-	-	529
Pueblo	3 767	676	1 202	1 168	258	89	9	-	466
Acoma	235	42	102	60	20	-	-	-	422
Cochiti	107	20	40	32	-	-	-	-	436
Hopi	980	164	186	440	74	11	-	-	560
Isleta	202	16	96	51	10	10	-	-	431
Jemez	107	3	44	31	15	-	-	-	498
Laguna	535	82	173	181	14	25	-	-	473
Nambe	22	3	19	-	-	-	-	-	386
Picuris	18	5	5	8	-	-	-	-	483
Pojoaque	27	12	3	2	6	-	-	-	248
Pueblo	91	5	27	7	43	9	-	-	768
San Felipe	51	5	7	39	-	-	-	-	561
San Ildefonso	49	19	27	3	-	-	-	-	308
San Juan Pueblo	173	52	47	24	32	-	-	-	457
Sandia	12	3	-	9	-	-	-	-	717
Santa Ana	18	6	9	3	-	-	-	-	330
Santa Clara	30	2	5	9	6	-	-	-	617
Santo Domingo	157	15	98	33	-	-	-	-	423
Taos	121	34	46	19	7	-	-	-	416
Tesuque	22	6	8	2	6	-	-	-	342
Tewa	61	14	10	31	3	-	-	-	561
Zia	43	-	13	23	7	-	-	-	583
Zuni	623	168	225	123	15	19	9	-	366
Rocky Boy's Chippewa Cree	782	331	244	122	24	9	-	-	275
Salish	284	114	83	34	33	-	-	-	329
Salish and Kootenai	417	139	142	74	19	-	-	-	336
Salish and Kootenai	417	139	142	74	19	-	-	-	336
Seminole	91	9	14	27	17	8	-	-	666
Seminole	82	9	5	27	17	8	-	-	694
Shoshone	757	169	291	125	44	9	10	-	370
Goshute	38	6	10	10	-	-	-	-	325
Shoshone	598	135	217	95	44	9	10	-	400
Shoshone-Bannock Tribes of the Fort Hall Reservation	356	111	126	65	10	-	-	-	330
Sioux	2 203	447	604	638	282	71	19	-	491
Cheyenne River Sioux	102	39	20	28	10	-	-	-	403
Fort Peck Sioux	223	92	85	21	7	-	-	-	278
Oglala Sioux	426	66	83	176	85	14	-	-	557
Rosebud Sioux	152	-	42	66	37	7	-	-	671
Sioux	756	190	211	176	81	26	-	-	406
Standing Rock Sioux	91	18	25	16	14	-	-	-	396
Teton Sioux	245	15	90	84	36	15	-	-	526
Te-Moak Tribes of Western Shoshone Indians of Nevada	130	40	14	35	23	10	-	-	561
Te-Moak Tribes of Western Shoshone Indians	130	40	14	35	23	10	-	-	561
Three Affiliated Tribes of North Dakota (Fort Bethold)	31	10	7	14	-	-	-	-	439
Tohono O'Odham	1 817	337	636	451	42	18	25	-	438
Ak-Chin	43	-	-	-	-	-	-	-	-
Tohono O'Odham	1 774	337	636	451	42	18	25	-	438
Ute	943	250	293	200	64	22	-	1	409
Southern Ute	157	33	41	25	32	17	-	-	500
Uintah Ute	89	11	35	17	3	-	-	-	418
Ute	493	105	139	154	27	5	-	1	469
Ute Mountain	204	101	78	4	2	-	-	-	203
Washoe	113	18	56	10	-	9	-	-	384

Table 39. **Gross Rent of Housing Units With an American Indian and Alaska Native Householder for Selected American Indian and Alaska Native Tribes (One Tribe Reported): 2000**—Con.

[Data based on a sample (except Tables 79 and 80). For information on confidentiality protection, coverage, sampling error, and nonsampling error, see Appendix G. Tribes are shown if respondents reported only one tribe or as American Indian or Alaska Native only and met the specified threshold. For more information, see "How to Use This Census Report"]

Region Division	Specified renter-occupied housing units paying cash rent	Gross rent							
		Less than $250	$250 to $499	$500 to $749	$750 to $999	$1,000 to $1,499	$1,500 to $1,999	$2,000 or more	Median (dollars)
Mountain Division—Con.									
American Indian and Alaska Native—Con.									
American Indian—Con.									
Washoe—Con.									
Washoe	113	18	56	10	-	9	-	-	384
Yakama	17	-	3	10	4	-	-	-	628
Yaqui	1 178	145	437	359	94	23	-	-	481
Pascua Yaqui	297	18	85	110	41	2	-	-	543
Yaqui	881	127	352	249	53	21	-	-	463
Yavapai Apache	98	24	31	23	8	12	-	-	473
Yuman	798	199	203	223	59	9	-	-	398
Cocopah Tribe of Arizona	151	43	52	31	6	-	-	-	320
Fort Mojave Indian Tribe of Arizona	178	18	74	70	7	5	-	-	487
Havasupai	89	22	-	17	-	-	-	-	234
Hualapai	188	108	46	6	19	-	-	-	228
Quechan	95	2	7	66	20	-	-	-	654
Yavapai-Prescott Tribe of the Yavapai Reservation	77	3	24	33	4	-	-	-	518
Alaska Native	**431**	**27**	**128**	**152**	**24**	**60**	**10**	**-**	**554**
Alaskan Athabascan	23	-	8	-	-	6	-	-	294
Aleut	48	-	23	14	-	11	-	-	508
Tlingit-Haida	102	2	27	43	15	7	-	-	541
Tlingit	74	2	17	25	15	7	-	-	558
Pacific Division	**6 441 505**	**259 064**	**950 594**	**2 099 513**	**1 475 304**	**1 034 311**	**270 507**	**112 948**	**725**
American Indian and Alaska Native	**84 582**	**5 315**	**17 716**	**29 445**	**16 392**	**9 074**	**1 623**	**341**	**638**
American Indian	**55 257**	**3 626**	**11 703**	**19 413**	**10 701**	**5 844**	**1 078**	**232**	**637**
Apache	2 320	78	549	723	489	311	81	4	667
Apache	1 917	67	460	616	408	248	47	4	663
Chiricahua	128	-	41	33	29	12	7	-	591
Mescalero Apache	171	11	25	51	45	19	13	-	732
Arapahoe	74	7	44	16	-	7	-	-	456
Arapahoe	26	7	11	8	-	-	-	-	472
Assiniboine	82	15	22	44	1	-	-	-	511
Assiniboine	82	15	22	44	1	-	-	-	511
Blackfeet	1 270	76	208	438	334	110	51	10	687
Cahuilla	265	27	54	94	64	13	-	-	654
Cahuilla	129	6	44	51	18	7	-	-	611
Morongo Band of Cahuilla Mission Indians	83	-	10	21	46	6	-	-	771
California Tribes	140	14	18	29	10	14	13	12	631
Yuki	32	2	-	9	5	-	-	12	860
Canadian and Latin American	7 183	294	1 473	2 898	1 574	718	65	32	654
Canadian Indian	168	34	43	20	34	27	-	-	508
Central American Indian	273	5	81	107	62	18	-	-	629
Mexican American Indian	6 002	220	1 219	2 533	1 301	562	51	22	654
South American Indian	245	19	42	94	35	55	-	-	666
Spanish American Indian	451	16	68	140	125	56	14	10	725
Chehalis	71	7	31	32	-	-	-	-	425
Chemakuan	28	4	7	7	7	-	-	-	525
Quileute	18	2	6	7	-	-	-	-	344
Chemehuevi	70	-	21	20	24	5	-	-	583
Cherokee	7 279	379	1 398	2 657	1 398	928	191	32	653
Cherokee	6 893	369	1 348	2 507	1 316	876	181	32	648
Western Cherokee	193	10	37	102	38	6	-	-	668
Cheyenne	193	9	38	52	62	22	9	-	741
Cheyenne	154	9	28	46	39	22	9	-	731
Northern Cheyenne	39	-	10	6	23	-	-	-	794
Chickasaw	462	26	71	140	91	80	14	8	728
Chinook	77	-	17	43	7	7	-	-	619
Chinook	70	-	17	43	7	-	-	-	606
Chippewa	1 609	82	289	590	328	261	19	6	666
Chippewa	1 060	44	201	403	212	156	19	-	651
Sault Ste. Marie Chippewa	45	-	2	13	15	15	-	-	942
Turtle Mountain Band	215	10	47	66	28	57	-	-	678
Choctaw	1 703	29	257	623	461	216	52	9	728
Choctaw	1 542	26	251	554	383	211	52	9	725
Oklahoma Choctaw	142	3	6	59	69	5	-	-	757
Chumash	533	16	64	227	122	78	-	-	666
Chumash	521	16	64	216	122	78	-	-	686
Coeur D'Alene	111	-	10	51	12	29	-	-	722
Colville	1 168	232	473	305	90	30	6	-	443
Comanche	362	7	47	122	101	27	20	-	730
Comanche	362	7	47	122	101	27	20	-	730
Confederated Tribes of the Siletz Reservation	220	22	60	93	42	2	-	-	573
Coquille	57	23	5	19	5	5	-	-	508
Costanoan	155	8	16	47	65	18	-	1	783
Cowlitz	121	-	15	47	31	22	-	-	688
Cree	131	11	14	36	14	32	10	-	682
Creek	525	24	80	154	161	55	28	4	700
Muscogee Creek Nation	515	24	74	154	161	55	28	-	710
Crow	88	4	24	24	-	16	7	-	569
Cupeno	52	3	9	15	-	17	-	-	633
Cupeno	17	3	9	-	-	-	-	-	288
Delaware	177	10	33	48	21	35	-	16	653
Delaware	155	10	17	42	21	35	-	16	825
Diegueno	384	15	78	141	59	32	6	-	647
Barona Group of Capitan Grande Band	9	-	-	9	-	-	-	-	575
Diegueno	189	4	32	59	42	22	6	-	688
Mesa Grande Band of Diegueno Mission Indians	60	-	27	8	17	-	-	-	498
San Pasqual Band of Diegueno Mission Indians	49	11	6	32	-	-	-	-	588
Santa Ysabel Band of Diegueno Mission Indians	28	-	2	22	-	-	-	-	665
Viejas (Baron Long) Group of Capitan Grande Band	24	-	-	7	-	10	-	-	1 038

Table 39. **Gross Rent of Housing Units With an American Indian and Alaska Native Householder for Selected American Indian and Alaska Native Tribes (One Tribe Reported): 2000**—Con.

[Data based on a sample (except Tables 79 and 80). For information on confidentiality protection, coverage, sampling error, and nonsampling error, see Appendix G. Tribes are shown if respondents reported only one tribe or as American Indian or Alaska Native only and met the specified threshold. For more information, see "How to Use This Census Report"]

Region Division	Specified renter-occupied housing units paying cash rent	Gross rent: Less than $250	$250 to $499	$500 to $749	$750 to $999	$1,000 to $1,499	$1,500 to $1,999	$2,000 or more	Median (dollars)
Pacific Division—Con.									
American Indian and Alaska Native—Con.									
American Indian—Con.									
Gabrieleno	105	-	11	26	44	18	-	6	908
Grand Ronde	252	17	55	91	42	2	23	-	575
Gros Ventres	62	13	21	14	11	-	-	-	439
Gros Ventres	50	13	9	14	11	-	-	-	558
Hoopa	262	20	109	65	39	6	-	-	475
Hoopa Valley Tribe	262	20	109	65	39	6	-	-	475
Iroquois	673	17	88	193	140	149	44	6	815
Iroquois	139	-	-	39	32	61	7	-	979
Mohawk	177	-	47	34	28	28	27	-	807
Oneida Nation of New York	153	-	18	46	46	27	-	-	910
Seneca	65	9	-	16	17	10	10	-	814
Juaneno (Acjachemem)	331	16	24	83	110	94	-	-	854
Kalispel Indian Community	30	2	11	15	-	-	-	-	504
Karuk Tribe of California	450	37	130	169	38	36	-	-	575
Kickapoo	65	16	-	16	6	21	-	-	590
Kickapoo	59	16	-	16	6	21	-	-	590
Kiowa	98	9	26	15	27	-	11	-	645
Kiowa	87	9	26	15	27	-	-	-	618
Klamath	527	64	168	185	51	43	-	-	515
Luiseno	377	42	70	115	61	45	-	-	622
La Jolla Band of Luiseno Mission Indians	56	3	10	36	-	-	-	-	610
Luiseno	159	25	28	46	16	32	-	-	592
Pala Band of Luiseno Mission Indians	31	8	6	3	-	9	-	-	475
Pechanga Band of Luiseno Mission Indians	63	-	9	5	40	-	-	-	847
Soboba	17	4	4	6	-	-	-	-	400
Rincon Band of Luiseno Mission Indians	36	2	11	19	-	4	-	-	650
Lumbee	106	2	19	23	16	24	-	-	742
Lummi	291	17	90	132	22	17	-	-	541
Maidu	351	24	93	143	28	20	-	-	543
Maidu	310	24	75	131	17	20	-	-	540
Makah	170	43	65	36	10	-	-	-	413
Mission Indians	143	9	40	42	42	8	-	-	591
Mission Indians	135	9	40	42	42	-	-	-	566
Me-Wuk	421	23	87	199	57	32	-	-	573
Me-Wuk	415	23	87	193	57	32	-	-	575
Modoc	81	7	9	46	6	13	-	-	659
Modoc	81	7	9	46	6	13	-	-	659
Mono	298	22	91	120	44	4	9	-	531
Mono	268	18	72	113	44	4	9	-	539
Navajo	1 917	41	305	720	475	259	45	-	697
Nez Perce	303	15	138	69	66	15	-	-	498
Nomlaki	95	16	8	32	14	5	-	-	704
Nomlaki	77	16	8	19	9	5	-	-	705
Osage	253	24	23	68	82	3	14	10	725
Ottawa	68	-	4	41	15	8	-	-	713
Ottawa	53	-	4	26	15	8	-	-	725
Paiute	611	46	149	184	112	21	9	-	563
Burns Paiute Tribe	19	-	11	-	-	-	-	-	366
Paiute	519	40	120	159	107	21	-	-	565
Paiute-Shoshone	99	6	54	17	16	-	-	-	478
Shoshone Paiute	72	2	35	15	16	-	-	-	491
Pima	212	24	25	81	16	51	-	5	654
Pima	180	15	25	62	16	47	-	5	642
Pit River	232	29	45	81	53	10	-	-	545
Pit River Tribe of California	232	29	45	81	53	10	-	-	545
Pomo	816	72	151	273	127	85	6	-	622
Pomo	553	50	117	188	70	41	6	-	617
Potawatomi	377	3	114	130	64	60	-	-	672
Citizen Potawatomi Nation	33	-	12	4	14	3	-	-	904
Potawatomi	332	3	102	121	50	50	-	-	668
Pueblo	950	61	138	319	256	120	18	7	690
Acoma	48	-	24	14	-	10	-	-	475
Hopi	223	10	32	57	68	48	-	-	797
Laguna	139	24	17	47	25	8	10	-	572
Pueblo	168	9	14	75	37	5	8	7	688
Ysleta Del Sur Pueblo of Texas	75	4	14	20	24	13	-	-	648
Puget Sound Salish	1 393	232	340	481	193	53	25	-	540
Muckleshoot	159	26	49	54	3	-	11	-	485
Nisqually	52	17	-	27	-	-	-	-	603
Nooksack	125	18	50	21	36	-	-	-	488
Puyallup	163	15	25	99	13	5	-	-	576
Skokomish	57	8	18	20	8	-	-	-	508
Snohomish	73	28	7	37	-	-	-	-	557
Squaxin Island	57	33	11	7	6	-	-	-	205
Suquamish	105	7	13	46	24	15	-	-	626
Swinomish	91	14	34	13	25	-	-	-	481
Tulalip	278	37	77	83	41	24	-	-	522
Upper Skagit	64	19	26	19	-	-	-	-	375
Quinault	301	37	101	106	28	5	-	-	501
Rocky Boy's Chippewa Cree	108	7	25	58	10	2	6	-	606
Round Valley	36	-	4	18	6	-	-	-	675
Salinan	80	15	25	40	-	-	-	-	500
Salish	155	14	36	38	39	14	6	-	657
Salish and Kootenai	87	8	5	56	-	18	-	-	643
Salish and Kootenai	87	8	5	56	-	18	-	-	643
Seminole	169	3	28	66	15	50	-	7	720
Seminole	157	3	28	66	15	38	-	7	706
Serrano	25	-	1	24	-	-	-	-	708
Serrano	25	-	1	24	-	-	-	-	708
Shasta	69	-	8	7	39	8	-	-	821
Shasta	61	-	6	7	38	8	-	-	826
Shawnee	117	9	23	26	32	11	16	-	753
Shawnee	73	3	9	26	25	-	10	-	744

Table 39. **Gross Rent of Housing Units With an American Indian and Alaska Native Householder for Selected American Indian and Alaska Native Tribes (One Tribe Reported): 2000**—Con.

[Data based on a sample (except Tables 79 and 80). For information on confidentiality protection, coverage, sampling error, and nonsampling error, see Appendix G. Tribes are shown if respondents reported only one tribe or as American Indian or Alaska Native only and met the specified threshold. For more information, see "How to Use This Census Report"]

Region Division	Specified renter-occupied housing units paying cash rent	Gross rent							
		Less than $250	$250 to $499	$500 to $749	$750 to $999	$1,000 to $1,499	$1,500 to $1,999	$2,000 or more	Median (dollars)
Pacific Division—Con.									
American Indian and Alaska Native—Con.									
American Indian—Con.									
Shoshone	247	20	50	84	21	21	-	-	540
Shoshone	218	20	47	71	15	14	-	-	524
Sioux	2 140	67	325	781	514	329	48	4	685
Cheyenne River Sioux	87	-	-	23	40	10	-	-	771
Oglala Sioux	299	-	43	77	97	58	18	-	799
Rosebud Sioux	168	-	19	81	41	18	9	-	685
Sioux	920	35	131	347	210	151	12	-	676
Standing Rock Sioux	91	21	-	31	20	17	-	-	675
Teton Sioux	247	-	34	74	58	60	9	4	784
Yankton Sioux	72	5	25	28	6	8	-	-	538
S'Klallam	201	27	62	61	29	8	-	-	517
Jamestown S'Klallam	34	2	12	11	5	-	-	-	505
Klallam	87	16	23	21	13	8	-	-	556
Lower Elwha Tribal Community	19	4	-	4	11	-	-	-	814
Port Gamble Klallam	52	5	27	16	-	-	-	-	469
Spokane	306	51	102	74	22	16	-	-	441
Tohono O'Odham	300	-	67	127	50	23	18	-	610
Tohono O'Odham	300	-	67	127	50	23	18	-	610
Tolowa	79	13	14	17	18	-	-	-	675
Tolowa	66	13	14	17	18	-	-	-	675
Umatilla	239	51	97	51	11	9	5	-	397
Umpqua	123	15	27	51	9	11	-	-	545
Cow Creek Umpqua	93	11	15	37	9	11	-	-	582
Ute	100	-	7	9	26	48	-	-	1 019
Ute	100	-	7	9	26	48	-	-	1 019
Wailaki	174	19	60	49	44	-	-	-	569
Warm Springs	307	28	153	67	32	-	-	-	423
Wascopum	19	-	5	12	-	-	-	-	619
Washoe	40	8	5	19	8	-	-	-	539
Washoe	40	8	5	19	8	-	-	-	539
Winnebago	76	27	11	7	18	-	-	-	420
Wintun	397	6	115	146	48	23	-	-	554
Wintun	382	6	115	146	48	23	-	-	554
Wiyot	76	-	8	32	29	-	-	-	677
Wiyot	59	-	8	15	29	-	-	-	761
Yakama	1 108	266	313	283	92	30	-	-	434
Yaqui	658	9	106	291	160	62	11	4	657
Pascua Yaqui	46	-	17	24	5	-	-	-	567
Yaqui	612	9	89	267	155	62	11	4	669
Yokuts	389	8	91	154	62	23	-	-	650
Picayune Rancheria of Chukchansi Indians	105	-	43	33	19	8	-	-	577
Tachi	62	-	14	29	9	-	-	-	685
Tule River	79	8	22	15	9	7	-	-	653
Yokuts	135	-	12	77	25	-	-	-	656
Yuman	328	33	101	110	25	26	-	-	522
Fort Mojave Indian Tribe of Arizona	87	2	19	30	14	9	-	-	536
Quechan	191	26	74	59	6	8	-	-	463
Yurok	523	54	163	163	68	45	-	-	551
Yurok	523	54	163	163	68	45	-	-	551
Alaska Native	**10 499**	**671**	**2 221**	**3 425**	**1 794**	**985**	**142**	**22**	**623**
Alaskan Athabascan	1 901	112	488	729	269	71	2	14	575
Alaskan Athabascan	1 122	69	285	417	192	56	-	14	602
Allakaket Village	16	2	5	-	2	-	-	-	308
Doyon	65	7	6	32	-	-	2	-	548
Native Village of Fort Yukon	10	-	4	5	-	-	-	-	558
Holy Cross Village	2	-	-	1	-	-	-	-	525
Huslia Village	9	-	4	-	-	-	-	-	400
Kenaitze Indian Tribe	76	-	19	16	26	5	-	-	667
Koyukuk Native Village	31	4	16	-	-	-	-	-	380
Native Village of Minto	7	2	-	2	-	-	-	-	475
Nondalton Village	30	-	17	5	2	-	-	-	438
Nulato Village	50	2	38	2	6	-	-	-	389
Shageluk Native Village	10	-	6	-	-	-	-	-	288
Native Village of Tanacross	3	-	-	2	-	-	-	-	575
Village of Venetie	46	4	2	29	-	-	-	-	660
Aleut	828	32	162	258	173	114	21	2	677
Alutiiq Aleut	26	-	6	-	7	6	-	-	913
Alutiiq	13	-	6	-	-	-	-	-	475
Bristol Bay Aleut	31	-	-	20	7	-	-	-	654
Chugach Aleut	29	-	6	8	12	-	-	-	742
Eskimo Tribes	631	71	121	240	82	48	9	-	606
Eskimo	631	71	121	240	82	48	9	-	606
Eyak	49	-	21	14	8	3	-	-	550
Inupiat Eskimo	1 577	62	286	475	301	140	41	6	650
Native Village of Ambler	11	-	4	2	-	-	-	-	438
Arctic Slope Corporation	96	-	26	22	20	23	2	-	681
Native Village of Barrow Inupiat Traditional Government	12	2	-	-	-	2	4	-	1 375
Bering Straits Inupiat	127	10	26	54	11	10	3	-	569
Native Village of Brevig Mission	-	-	-	-	-	-	-	-	-
Native Village of Buckland	32	-	5	13	-	-	-	3	579
Native Village of Elim	41	-	19	5	4	-	-	-	458
Inupiaq	272	21	29	79	57	29	10	3	679
Inupiat	308	11	41	125	88	20	3	-	680
Native Village of Kiana	17	-	9	6	-	-	-	-	347
King Island Native Community	23	3	-	8	10	-	-	-	694
Native Village of Kivalina	11	-	4	2	3	-	-	-	613
Native Village of Kotzebue	27	-	-	10	4	7	2	-	788
Native Village of Koyuk	49	-	15	20	8	-	-	-	606
Kwiguk	2	-	-	2	-	-	-	-	625
Nana Inupiat	128	-	17	36	27	14	6	-	713
Native Village of Noatak	5	-	2	-	2	-	-	-	625
Nome Eskimo Community	86	7	4	17	32	16	7	-	803

Table 39. **Gross Rent of Housing Units With an American Indian and Alaska Native Householder for Selected American Indian and Alaska Native Tribes (One Tribe Reported): 2000**—Con.

[Data based on a sample (except Tables 79 and 80). For information on confidentiality protection, coverage, sampling error, and nonsampling error, see Appendix G. Tribes are shown if respondents reported only one tribe or as American Indian or Alaska Native only and met the specified threshold. For more information, see "How to Use This Census Report"]

Region Division	Specified renter-occupied housing units paying cash rent	Gross rent							
		Less than $250	$250 to $499	$500 to $749	$750 to $999	$1,000 to $1,499	$1,500 to $1,999	$2,000 or more	Median (dollars)
Pacific Division—Con.									
American Indian and Alaska Native—Con.									
Alaska Native—Con.									
Inupiat Eskimo—Con.									
Native Village of Point Hope	25	-	8	13	3	-	-	-	540
Native Village of Selawik	20	-	3	7	2	-	-	-	521
Native Village of Shaktoolik	21	-	7	3	-	-	-	-	450
Native Village of Shishmaref	35	-	3	3	8	-	-	-	756
Native Village of Shungnak	4	-	-	-	-	-	-	-	-
Native Village of Teller	15	-	4	2	2	4	-	-	750
Native Village of Unalakleet	73	2	21	18	5	5	-	-	531
Village of Wainwright	22	-	4	10	3	2	-	-	655
Village of White Mountain	35	2	13	8	6	-	-	-	494
Koniag Aleut	152	-	23	36	51	24	-	-	814
Koniag Aleut	72	-	7	25	26	14	-	-	800
Village of Old Harbor	16	-	12	-	-	-	-	-	275
Native Village of Port Lions	6	-	2	2	-	-	-	-	500
Sealaska	88	3	22	41	3	15	-	-	590
Sealaska	70	3	13	34	3	15	-	-	640
Siberian Eskimo	46	-	19	16	-	4	-	-	505
Native Village of Gambell	38	-	15	16	-	-	-	-	505
Native Village of Savoonga	4	-	-	-	-	4	-	-	1 375
Tlingit-Haida	2 073	150	441	675	397	288	25	-	641
Chilkat Indian Village (Kluckwan)	14	2	5	-	2	-	-	-	363
Haida	176	2	22	69	45	32	4	-	697
Hoonah Indian Association	20	-	8	6	-	2	-	-	475
Hydaburg Cooperative Association	22	-	13	4	2	-	-	-	435
Organized Village of Kake	28	-	13	6	6	1	-	-	500
Ketchikan Indian Corporation	127	-	13	63	29	21	-	-	664
Klawock Cooperative Association	21	3	10	8	-	-	-	-	469
Organized Village of Saxman	25	8	7	6	-	-	1	-	280
Sitka Tribe of Alaska	83	-	17	37	14	13	-	-	716
Tlingit	1 285	113	272	395	250	190	20	-	656
Tsimshian	289	18	50	139	41	25	5	-	623
Metlakatla Indian Community Annette Island Reserve	71	-	20	32	9	-	-	-	606
Tsimshian	204	18	17	107	32	25	5	-	648
Unangan Aleut	221	15	59	44	47	13	3	-	620
Aleut Corporation	55	6	16	5	10	2	-	-	458
King Cove	22	-	11	4	7	-	-	-	500
Qagan Tayagungin Tribe of Sand Point Village	13	-	-	6	5	2	-	-	763
Saint Paul	52	2	7	14	14	5	-	-	730
South Naknek Village	18	3	11	4	-	-	-	-	343
Yup'ik	1 683	118	392	413	215	148	14	-	603
Akiachak Native Community	11	-	-	3	-	-	-	-	525
Village of Alakanuk	37	-	7	6	8	-	-	-	708
Algaaciq Native Village (St. Mary's)	39	2	25	6	-	-	-	-	435
Village of Aniak	13	-	2	8	-	3	-	-	578
Asa'carsarmiut Tribe	52	5	5	13	2	2	-	-	575
Bristol Bay	84	3	7	34	7	31	-	-	735
Calista	27	-	6	5	4	4	-	-	535
Village of Chefornak	-	-	-	-	-	-	-	-	-
Native Village of Chuathbaluk	-	-	-	-	-	-	-	-	-
Curyung Tribal Council (Native Village of Dillingham)	42	2	7	14	4	1	-	-	575
Emmonak Village	21	-	6	3	2	-	-	-	488
Native Village of Goodnews Bay	34	-	6	-	-	-	-	-	375
Native Village of Hooper Bay	29	2	8	-	-	-	-	-	288
Iqurmuit Traditional Council	19	4	11	4	-	-	-	-	354
Native Village of Kasigluk	24	-	6	-	3	-	-	-	363
Native Village of Kipnuk	16	-	5	-	4	-	-	-	492
Native Village of Kongiganak	2	-	-	-	-	-	-	-	-
Organized Village of Kwethluk	17	-	2	-	-	5	-	-	1 075
Native Village of Marshall (Fortuna Ledge)	15	-	7	-	-	-	-	-	365
Naknek Native Village	13	-	6	3	2	-	-	-	442
Native Village of Napakiak	-	-	-	-	-	-	-	-	-
Native Village of Napaskiak	22	-	14	8	-	-	-	-	443
New Koliganek Village Council	6	-	2	2	-	-	-	-	500
Newhalen Village	5	-	-	5	-	-	-	-	708
Newtok Village	13	2	3	-	-	4	-	-	342
Native Village of Nightmute	6	-	-	3	-	-	-	-	525
Native Village of Nunapitchuk	24	2	13	-	-	5	-	-	390
Orutsararmuit Native Village (Bethel)	31	3	2	2	14	4	-	-	815
Native Village of Saint Michael	22	-	5	11	2	-	-	-	656
Stebbins Community Association	26	3	7	11	2	-	-	-	538
Traditional Village of Togiak	17	2	5	-	-	2	-	-	308
Native Village of Tuntutuliak	16	-	2	-	1	-	-	-	438
Native Village of Tununak	15	4	2	-	-	-	-	-	200
Yup'ik	660	50	147	190	105	63	8	-	627
Yup'ik Eskimo	198	15	46	60	36	14	4	-	629

Table 40. **Mortgage and Rental Cost Characteristics of Housing Units With an American Indian and Alaska Native Householder for Selected American Indian and Alaska Native Tribes (One Tribe Reported): 2000**

[Data based on a sample (except Tables 79 and 80). For information on confidentiality protection, coverage, sampling error, and nonsampling error, see Appendix G. Tribes are shown if respondents reported only one tribe or as American Indian or Alaska Native only and met the specified threshold. For more information, see "How to Use This Census Report"]

Region Division	Specified owner-occupied housing units								Specified renter-occupied housing units paying cash rent		
		With a mortgage				Not mortgaged					
	Total	Total	Median selected monthly owner costs (dollars)	Median selected monthly owner costs as a percentage of household income in 1999	With a second mortgage or home equity loan or both	Total	Median selected monthly owner costs (dollars)	Median selected monthly owner costs as a percentage of household income in 1999	Total	With meals included in rent	Median gross rent as a percentage of household income in 1999
Northeast Region	**10 009 448**	**6 779 481**	**1 274**	**22.5**	**1 627 472**	**3 229 967**	**405**	**13.2**	**7 284 207**	**92 351**	**25.9**
American Indian and Alaska Native	**16 246**	**11 779**	**1 130**	**25.0**	**2 416**	**4 467**	**362**	**13.4**	**29 060**	**208**	**27.9**
American Indian	**12 029**	**8 635**	**1 131**	**24.5**	**1 753**	**3 394**	**362**	**13.4**	**17 683**	**72**	**27.0**
Abenaki Nation of Missiquoi	317	253	974	23.7	50	64	322	12.9	376	-	27.9
Algonquian	49	32	911	27.5	-	17	263	11.3	113	2	35.2
Apache	171	149	1 193	28.0	17	22	544	17.3	266	-	26.0
Apache	123	109	1 026	23.5	9	14	538	17.1	214	-	27.4
Blackfeet	371	284	1 171	27.8	58	87	334	13.4	575	-	30.9
Canadian and Latin American	846	778	1 412	26.0	148	68	450	16.7	3 193	30	24.3
Canadian Indian	132	132	1 082	18.8	7	-	-	-	84	-	26.1
Central American Indian	278	267	1 658	23.9	55	11	450	27.5	614	6	27.0
Mexican American Indian	86	77	1 115	27.5	36	9	436	27.5	725	7	24.5
South American Indian	258	226	1 398	31.8	40	32	427	15.0	1 144	7	22.1
Spanish American Indian	88	74	1 469	23.5	10	14	600	25.0	592	10	24.6
Cherokee	1 582	1 226	1 206	27.0	291	356	424	14.3	2 539	7	29.5
Cherokee	1 494	1 146	1 178	26.2	257	348	431	14.7	2 445	7	29.3
Chippewa	200	157	1 185	27.1	29	43	342	13.3	201	-	31.4
Chippewa	109	95	1 238	29.3	29	14	300	14.3	111	-	30.7
Choctaw	97	70	1 570	23.9	31	27	504	10.0-	95	-	26.3
Choctaw	89	68	1 578	24.1	29	21	325	10.0-	78	-	26.5
Creek	42	35	1 298	35.8	7	7	550	22.5	69	-	24.0
Muscogee Creek Nation	27	20	1 308	35.7	-	7	550	22.5	63	-	24.4
Delaware	328	230	1 161	21.7	38	98	354	14.0	329	-	28.7
Delaware	42	28	850	20.0	-	14	372	11.7	54	-	18.2
Lenni-Lanape	138	82	1 293	20.0	24	56	300	12.0	156	-	27.3
Ramapough Mountain	112	94	1 157	21.9	8	18	378	13.5	103	-	37.5
Iroquois	3 096	1 943	935	21.8	358	1 153	342	11.2	3 440	2	25.6
Cayuga Nation	97	65	925	23.3	26	32	305	10.8	154	-	32.5
Iroquois	154	105	908	20.7	12	49	299	14.4	220	-	28.4
Mohawk	1 413	933	894	23.3	158	480	362	11.0	1 419	-	24.4
Oneida Nation of New York	154	113	1 171	19.7	28	41	331	10.0-	196	-	23.0
Onondaga	247	167	1 105	22.4	38	80	336	23.3	250	-	36.0
Seneca	788	439	850	23.0	77	349	343	10.3	905	2	24.5
Seneca Nation	54	25	1 063	14.8	10	29	278	14.0	106	-	22.8
Tonawanda Band of Seneca	35	-	-	-	-	35	272	12.5	28	-	23.3
Tuscarora	113	60	975	15.6	-	53	296	10.0-	122	-	23.8
Long Island	116	52	1 696	25.5	31	64	521	13.5	75	-	50.0+
Poospatuck	31	9	1 875	22.5	-	22	375	37.9	35	-	50.0+
Lumbee	155	128	1 142	23.9	29	27	583	20.8	38	-	50.0+
Maliseet	59	45	1 056	19.9	7	14	342	10.0-	119	-	23.3
Maliseet	48	34	1 125	30.8	7	14	342	10.0-	103	-	31.4
Micmac	252	200	985	23.9	70	52	319	25.6	415	-	20.0
Micmac	252	200	985	23.9	70	52	319	25.6	405	-	20.4
Mohegan	112	82	1 281	22.3	-	30	500	11.0	64	-	30.0
Nanticoke Lenni-Lenape	161	84	1 010	20.7	4	77	369	13.7	50	-	28.3
Narragansett	144	96	1 354	27.3	39	48	375	50.0+	511	-	22.7
Navajo	54	47	1 244	21.6	25	7	450	10.0-	216	-	33.3
Nipmuc	60	58	1 100	32.9	9	2	950	22.5	50	-	29.1
Nipmuc	58	58	1 100	32.9	9	-	-	-	50	-	29.1
Passamaquoddy	379	220	456	15.9	16	159	222	13.2	334	-	14.9
Passamaquoddy	379	220	456	15.9	16	159	222	13.2	334	-	14.9
Penobscot	308	178	761	24.9	37	130	270	12.0	289	-	24.0
Pequot	180	150	1 194	27.7	10	30	600	10.0-	133	-	26.9
Mashantucket Pequot	153	127	1 325	28.9	10	26	618	10.0-	16	-	15.0
Pequot	27	23	921	17.9	-	4	325	45.0	113	-	28.4
Pueblo	52	46	1 469	31.1	14	6	425	26.3	168	-	26.7
Santo Domingo	-	-	-	-	-	-	-	-	128	-	27.1
Seminole	77	51	1 521	24.7	26	26	395	19.1	101	-	19.9
Seminole	77	51	1 521	24.7	26	26	395	19.1	92	-	19.2
Shinnecock	169	65	2 013	44.0	3	104	725	30.0	152	-	33.1
Sioux	161	133	1 035	17.4	13	28	375	11.5	382	-	31.3
Sioux	87	74	1 203	17.6	2	13	291	10.0-	212	-	32.6
Teton Sioux	50	37	1 042	25.3	11	13	391	14.1	96	-	27.5
Wampanoag	380	291	1 119	23.5	62	89	290	12.8	353	-	27.6
Gay Head (Aquinnah) Wampanoag	89	62	1 069	18.3	6	27	475	22.1	37	-	31.3
Wampanoag	259	197	1 075	23.3	40	62	279	10.0-	274	-	28.4
Alaska Native	**91**	**83**	**1 091**	**41.3**	**10**	**8**	**550**	**12.5**	**161**	**-**	**30.6**
New England Division	**2 728 504**	**1 940 121**	**1 293**	**22.1**	**455 005**	**788 383**	**415**	**12.8**	**1 797 996**	**27 046**	**25.4**
American Indian and Alaska Native	**4 941**	**3 736**	**1 138**	**25.6**	**816**	**1 205**	**317**	**13.3**	**7 990**	**64**	**26.6**
American Indian	**3 882**	**2 957**	**1 134**	**25.0**	**627**	**925**	**298**	**12.9**	**5 310**	**9**	**26.1**
Abenaki Nation of Missiquoi	294	230	981	23.6	50	64	322	12.9	338	-	29.1
Blackfeet	147	126	1 240	29.6	41	21	194	10.0-	207	-	29.5
Canadian and Latin American	160	126	1 244	19.5	26	34	423	13.3	412	-	25.0
Mexican American Indian	24	24	1 375	30.0	12	-	-	-	77	-	23.3
South American Indian	39	7	2 750	12.5	-	32	427	15.0	154	-	23.3
Spanish American Indian	24	24	1 432	27.0	5	-	-	-	68	-	28.8
Cherokee	358	323	1 264	27.1	83	35	458	14.4	653	7	28.3
Cherokee	331	296	1 225	25.9	66	35	458	14.4	634	7	28.5
Chippewa	79	64	1 167	23.5	12	15	281	10.0-	26	-	23.1
Iroquois	272	213	1 058	23.0	44	59	275	28.8	251	-	19.1
Iroquois	61	37	770	19.4	-	24	275	32.5	54	-	30.7
Mohawk	163	138	1 027	27.4	38	25	292	10.0-	147	-	18.4
Maliseet	59	45	1 056	19.9	7	14	342	10.0-	119	-	23.3
Maliseet	48	34	1 125	30.8	7	14	342	10.0-	103	-	31.4
Micmac	225	185	963	23.9	64	40	295	26.7	378	-	19.5

Table 40. **Mortgage and Rental Cost Characteristics of Housing Units With an American Indian and Alaska Native Householder for Selected American Indian and Alaska Native Tribes (One Tribe Reported): 2000**—Con.

[Data based on a sample (except Tables 79 and 80). For information on confidentiality protection, coverage, sampling error, and nonsampling error, see Appendix G. Tribes are shown if respondents reported only one tribe or as American Indian or Alaska Native only and met the specified threshold. For more information, see "How to Use This Census Report"]

Region Division	Specified owner-occupied housing units								Specified renter-occupied housing units paying cash rent		
		With a mortgage				Not mortgaged					
	Total	Total	Median selected monthly owner costs (dollars)	Median selected monthly owner costs as a percentage of household income in 1999	With a second mortgage or home equity loan or both	Total	Median selected monthly owner costs (dollars)	Median selected monthly owner costs as a percentage of household income in 1999	Total	With meals included in rent	Median gross rent as a percentage of household income in 1999
New England Division—Con.											
American Indian and Alaska Native—Con.											
American Indian—Con.											
Micmac—Con.											
Micmac	225	185	963	23.9	64	40	295	26.7	368	-	19.8
Mohegan	95	82	1 281	22.3	-	13	296	10.0-	48	-	30.0
Narragansett	144	96	1 354	27.3	39	48	375	50.0+	487	-	23.4
Navajo	7	-	-	-	-	7	450	10.0-	32	-	31.0
Nipmuc	41	39	746	20.4	-	2	950	22.5	50	-	29.1
Nipmuc	39	39	746	20.4	-	-	-	-	50	-	29.1
Passamaquoddy	363	204	407	14.7	14	159	222	13.2	334	-	14.9
Passamaquoddy	363	204	407	14.7	14	159	222	13.2	334	-	14.9
Penobscot	300	178	761	24.9	37	122	261	13.0	271	-	23.1
Pequot	176	150	1 194	27.7	10	26	618	10.0-	133	-	26.9
Mashantucket Pequot	153	127	1 325	28.9	10	26	618	10.0-	16	-	15.0
Pequot	23	23	921	17.9	-	-	-	-	113	-	28.4
Sioux	53	37	1 141	29.7	2	16	325	10.0	125	-	39.8
Wampanoag	369	280	1 101	24.2	62	89	290	12.8	343	-	27.7
Gay Head (Aquinnah) Wampanoag	83	56	1 028	22.5	6	27	475	22.1	37	-	31.3
Wampanoag	254	192	1 063	23.6	40	62	279	10.0-	274	-	28.4
Alaska Native	**31**	**23**	**1 169**	**26.6**	**-**	**8**	**550**	**12.5**	**55**	**-**	**32.7**
Middle Atlantic Division	**7 280 944**	**4 839 360**	**1 265**	**22.7**	**1 172 467**	**2 441 584**	**400**	**13.3**	**5 486 211**	**65 305**	**26.1**
American Indian and Alaska Native	**11 305**	**8 043**	**1 125**	**24.8**	**1 600**	**3 262**	**377**	**13.5**	**21 070**	**144**	**28.5**
American Indian	**8 147**	**5 678**	**1 130**	**24.3**	**1 126**	**2 469**	**383**	**13.6**	**12 373**	**63**	**27.5**
Apache	106	84	869	21.0	11	22	544	17.3	173	-	27.0
Apache	96	82	877	21.2	9	14	538	17.1	145	-	28.4
Blackfeet	224	158	1 021	24.7	17	66	344	13.6	368	-	32.6
Canadian and Latin American	686	652	1 447	27.5	122	34	483	27.5	2 781	30	24.2
Central American Indian	269	258	1 641	24.4	46	11	450	27.5	562	6	27.0
Mexican American Indian	62	53	857	23.1	24	9	436	27.5	648	7	24.6
South American Indian	219	219	1 382	32.2	40	-	-	-	990	7	21.9
Spanish American Indian	64	50	1 521	20.7	5	14	600	25.0	524	10	24.3
Cherokee	1 224	903	1 172	27.0	208	321	420	14.3	1 886	-	30.1
Cherokee	1 163	850	1 149	26.4	191	313	428	14.8	1 811	-	29.7
Chippewa	121	93	1 272	28.9	17	28	436	23.3	175	-	33.0
Chippewa	73	59	1 404	28.4	17	14	300	14.3	92	-	32.3
Choctaw	70	48	1 462	37.1	21	22	521	10.0-	77	-	29.3
Choctaw	62	46	1 477	37.5	19	16	400	20.0	60	-	29.5
Delaware	321	223	1 173	22.0	38	98	354	14.0	305	-	29.4
Lenni-Lanape	138	82	1 293	20.0	24	56	300	12.0	156	-	27.3
Ramapough Mountain	112	94	1 157	21.9	8	18	378	13.5	95	-	42.5
Iroquois	2 824	1 730	921	21.6	314	1 094	348	11.0	3 189	2	26.3
Cayuga Nation	97	65	925	23.3	26	32	305	10.8	152	-	37.5
Iroquois	93	68	933	22.1	12	25	450	13.9	166	-	27.4
Mohawk	1 250	795	875	22.6	120	455	366	11.1	1 272	-	24.9
Oneida Nation of New York	154	113	1 171	19.7	28	41	331	10.0-	179	-	23.6
Onondaga	237	167	1 105	22.4	38	70	367	21.3	250	-	36.0
Seneca	764	415	823	23.0	71	349	343	10.3	892	2	24.8
Seneca Nation	54	25	1 063	14.8	10	29	278	14.0	96	-	23.7
Tonawanda Band of Seneca	35	-	-	-	-	35	272	12.5	28	-	23.3
Tuscarora	107	54	938	16.2	-	53	296	10.0-	114	-	24.6
Long Island	116	52	1 696	25.5	31	64	521	13.5	55	-	32.5
Poospatuck	31	9	1 875	22.5	-	22	375	37.9	35	-	50.0+
Lumbee	134	107	1 181	22.8	29	27	583	20.8	27	-	37.2
Nanticoke Lenni-Lenape	161	84	1 010	20.7	4	77	369	13.7	50	-	28.3
Navajo	47	47	1 244	21.6	25	-	-	-	184	-	35.0
Pueblo	38	32	1 250	21.0	-	6	425	26.3	133	-	26.9
Seminole	66	44	1 569	22.8	26	22	386	22.5	75	-	19.9
Shinnecock	169	65	2 013	44.0	3	104	725	30.0	145	-	35.4
Sioux	108	96	950	15.6	11	12	550	14.0	257	-	25.3
Sioux	59	54	1 250	16.2	2	5	483	12.5	136	-	24.3
Teton Sioux	29	24	900	19.4	9	5	750	50.0+	69	-	23.7
Alaska Native	**60**	**60**	**988**	**44.0**	**10**	**-**	**-**	**-**	**106**	**-**	**23.2**
Midwest Region	**14 037 418**	**9 692 743**	**976**	**20.1**	**2 398 909**	**4 344 675**	**290**	**10.2**	**6 859 415**	**116 405**	**24.0**
American Indian and Alaska Native	**45 739**	**32 701**	**803**	**20.1**	**6 366**	**13 038**	**245**	**10.6**	**58 701**	**373**	**24.0**
American Indian	**38 228**	**26 883**	**791**	**19.7**	**5 164**	**11 345**	**243**	**10.6**	**47 256**	**267**	**23.6**
Apache	450	384	892	19.6	84	66	237	10.0-	543	-	22.5
Apache	355	301	858	17.4	80	54	218	10.0-	457	-	22.7
Arapahoe	32	30	1 059	22.7	11	2	325	17.5	51	-	16.1
Arapahoe	19	17	1 047	50.0+	2	2	325	17.5	24	-	17.5
Arikara	36	28	914	31.9	8	8	240	13.3	65	-	20.5
Blackfeet	546	414	846	20.3	73	132	284	13.6	623	2	29.7
Brotherton	107	84	959	19.4	12	23	303	12.2	68	-	22.8
Canadian and Latin American	1 105	901	1 037	24.7	203	204	345	10.0-	1 503	16	22.6
Canadian Indian	112	89	875	24.2	45	23	435	10.0-	214	-	29.2
Central American Indian	13	7	1 575	26.5	-	6	325	10.0-	43	7	14.7
Mexican American Indian	789	671	1 008	24.5	128	118	365	10.8	1 110	9	21.4
South American Indian	108	79	1 396	27.6	21	29	331	10.0-	53	-	23.7
Spanish American Indian	80	55	1 688	22.8	9	25	325	22.0	60	-	41.3
Cherokee	6 962	5 434	834	21.5	1 127	1 528	253	10.9	6 384	28	26.6
Cherokee	6 495	5 043	831	21.8	1 053	1 452	253	11.0	6 162	28	26.7
Eastern Cherokee	76	68	988	17.4	9	8	375	22.9	45	-	26.1

Table 40. **Mortgage and Rental Cost Characteristics of Housing Units With an American Indian and Alaska Native Householder for Selected American Indian and Alaska Native Tribes (One Tribe Reported): 2000**—Con.

[Data based on a sample (except Tables 79 and 80). For information on confidentiality protection, coverage, sampling error, and nonsampling error, see Appendix G. Tribes are shown if respondents reported only one tribe or as American Indian or Alaska Native only and met the specified threshold. For more information, see "How to Use This Census Report"]

Region Division	Specified owner-occupied housing units								Specified renter-occupied housing units paying cash rent		
		With a mortgage				Not mortgaged					
	Total	Total	Median selected monthly owner costs (dollars)	Median selected monthly owner costs as a percentage of household income in 1999	With a second mortgage or home equity loan or both	Total	Median selected monthly owner costs (dollars)	Median selected monthly owner costs as a percentage of household income in 1999	Total	With meals included in rent	Median gross rent as a percentage of household income in 1999
Midwest Region—Con.											
American Indian and Alaska Native—Con.											
American Indian—Con.											
Cherokee—Con.											
Northern Cherokee Nation of Missouri and Arkansas	135	127	748	16.1	9	8	100-	10.0-	59	-	23.9
Western Cherokee	193	150	943	20.5	38	43	258	10.0-	83	-	32.1
Cheyenne	104	67	1 099	29.7	20	37	410	11.0	214	-	20.5
Cheyenne	92	55	1 065	28.4	20	37	410	11.0	168	-	19.8
Northern Cheyenne	6	6	1 313	23.8	-	-	-	-	42	-	40.7
Chickasaw	139	117	965	23.5	29	22	242	17.5	157	-	41.3
Chippewa	10 800	7 230	710	18.6	1 300	3 570	235	10.0-	12 229	74	22.4
Bad River Band of the Lake Superior Tribe	279	205	712	18.7	32	74	265	10.0-	440	8	21.4
Bay Mills Indian Community of the Sault Ste. Marie Band	218	161	462	13.9	5	57	192	10.2	69	-	22.7
Bois Forte/Nett Lake Band of Chippewa	152	73	697	21.0	18	79	199	15.9	241	-	22.1
Chippewa	2 864	2 008	773	20.6	450	856	250	10.7	3 916	16	23.9
Fond du Lac	193	168	624	19.3	13	25	213	10.0-	277	-	19.1
Grand Portage	105	43	463	13.8	7	62	250	10.0-	57	-	25.0
Grand Traverse Band of Ottawa and Chippewa Indians	345	296	767	17.2	69	49	223	10.4	286	-	18.5
Keweenaw Bay Indian Community of the L'Anse and Ontonagon Bands	118	65	825	13.8	15	53	249	12.5	182	-	19.3
Lac Court Oreilles Band of Lake Superior Chippewa	422	263	610	18.1	45	159	245	11.4	524	7	19.4
Lac du Flambeau	237	141	737	20.4	30	96	253	10.0-	236	12	16.7
Lac Vieux Desert Band of Lake Superior Chippewa	16	10	525	13.8	-	6	175	10.0-	23	-	17.9
Lake Superior	50	46	867	21.8	22	4	250	15.0	34	-	10.4
Leech Lake	503	301	550	18.3	54	202	195	10.5	638	3	26.1
Mille Lacs	270	186	778	17.6	44	84	208	12.5	290	-	22.9
Minnesota Chippewa	277	218	789	15.2	58	59	217	10.0-	264	21	24.6
Red Cliff Band of Lake Superior Chippewa	183	139	658	21.8	25	44	250	10.0-	231	-	22.3
Red Lake Band of Chippewa Indians	894	505	490	15.3	35	389	202	11.1	875	-	24.1
Saginaw Chippewa	374	284	778	17.4	26	90	221	10.0-	239	-	16.7
St. Croix Chippewa	103	75	1 055	26.6	27	28	286	10.8	200	-	14.7
Sault Ste. Marie Chippewa	1 257	909	811	19.6	174	348	234	10.0-	842	2	19.3
Sokoagon Chippewa	55	39	810	11.1	2	16	207	14.3	81	-	22.5
Turtle Mountain Band	1 091	539	520	16.1	44	552	257	10.0-	1 428	-	22.5
White Earth	751	513	701	18.6	102	238	203	10.0-	816	5	26.6
Choctaw	653	566	984	20.4	139	87	270	10.0-	529	4	22.5
Choctaw	504	444	1 015	22.0	127	60	265	10.0-	460	-	22.5
Oklahoma Choctaw	122	95	916	17.9	12	27	311	20.5	39	4	25.9
Comanche	89	81	675	22.2	3	8	183	11.7	117	-	34.6
Comanche	89	81	675	22.2	3	8	183	11.7	117	-	34.6
Cree	41	37	904	19.6	11	4	450	12.5	74	-	19.5
Creek	293	240	842	18.4	46	53	371	19.0	292	-	23.7
Muscogee Creek Nation	279	228	839	18.3	46	51	379	18.5	263	-	21.4
Crow	61	61	842	15.1	23	-	-	-	99	-	18.3
Delaware	192	169	669	16.5	43	23	275	13.8	124	-	23.8
Delaware	149	128	750	17.8	26	21	275	14.4	107	-	24.1
Hidatsa	9	3	275	16.3	-	6	225	12.5	73	-	17.3
Iowa	109	84	770	20.5	14	25	248	10.5	113	-	20.1
Iowa	75	59	638	21.1	-	16	300	10.0	72	-	21.2
Iroquois	2 002	1 595	898	20.3	330	407	266	10.2	1 920	5	21.7
Iroquois	79	59	926	18.4	23	20	325	10.0-	90	-	17.6
Mohawk	211	165	888	20.0	33	46	291	13.6	150	-	32.9
Oneida Nation of New York	1 406	1 145	908	19.9	214	261	247	10.5	1 499	5	22.2
Seneca	96	63	683	21.9	24	33	254	10.0-	61	-	17.9
Seneca-Cayuga	28	20	643	22.9	4	8	367	10.0-	15	-	23.8
Wyandotte	115	95	1 016	25.5	23	20	262	10.0-	30	-	22.5
Kickapoo	167	112	543	17.6	20	55	220	12.2	147	-	26.3
Kickapoo	167	112	543	17.6	20	55	220	12.2	137	-	25.3
Kiowa	64	64	1 042	19.4	28	-	-	-	45	-	29.7
Kiowa	64	64	1 042	19.4	28	-	-	-	45	-	29.7
Lumbee	311	272	965	17.5	58	39	338	12.8	128	-	22.5
Menominee	740	339	720	19.5	90	401	241	10.0-	1 058	4	23.9
Miami	555	443	816	17.0	108	112	243	10.0-	240	8	23.8
Indiana Miami	101	85	913	19.6	22	16	250	11.0	55	8	27.6
Miami	410	320	805	16.5	86	90	238	10.0-	149	-	22.2
Oklahoma Miami	42	38	920	15.0	-	4	325	17.5	36	-	18.2
Navajo	165	126	773	24.6	10	39	254	10.9	466	-	19.9
Omaha	259	138	638	15.7	11	121	235	10.0-	545	7	23.8
Oneida Tribe of Wisconsin	127	106	825	16.7	19	21	291	10.0-	153	-	18.1
Osage	126	96	820	26.0	48	30	264	12.5	47	-	24.8
Ottawa	712	572	850	19.7	122	140	233	10.0-	666	8	24.3
Little River Band of Ottawa Indians of Michigan	137	117	697	17.3	23	20	220	10.0-	87	-	25.5
Little Traverse Bay Bands of Ottawa Indians of Michigan	212	175	926	20.5	42	37	226	10.0-	151	-	22.7
Ottawa	301	234	869	21.8	43	67	258	10.0-	384	8	25.9
Pawnee	57	46	1 036	17.5	10	11	246	10.0-	68	-	30.5
Pawnee	57	46	1 036	17.5	10	11	246	10.0-	67	-	30.3
Peoria	35	27	938	17.7	5	8	183	10.0-	17	-	18.8
Pima	38	34	771	14.0	13	4	425	12.5	40	-	29.0
Ponca	115	78	771	22.9	8	37	213	12.0	106	-	25.6

Table 40. **Mortgage and Rental Cost Characteristics of Housing Units With an American Indian and Alaska Native Householder for Selected American Indian and Alaska Native Tribes (One Tribe Reported): 2000**—Con.

[Data based on a sample (except Tables 79 and 80). For information on confidentiality protection, coverage, sampling error, and nonsampling error, see Appendix G. Tribes are shown if respondents reported only one tribe or as American Indian or Alaska Native only and met the specified threshold. For more information, see "How to Use This Census Report"]

Region Division	Specified owner-occupied housing units								Specified renter-occupied housing units paying cash rent		
		With a mortgage				Not mortgaged					
	Total	Total	Median selected monthly owner costs (dollars)	Median selected monthly owner costs as a percentage of household income in 1999	With a second mortgage or home equity loan or both	Total	Median selected monthly owner costs (dollars)	Median selected monthly owner costs as a percentage of household income in 1999	Total	With meals included in rent	Median gross rent as a percentage of household income in 1999
Midwest Region—Con.											
American Indian and Alaska Native—Con.											
American Indian—Con.											
Ponca—Con.											
Ponca	97	65	774	25.4	2	32	233	11.3	54	-	25.4
Potawatomi	1 092	856	783	18.3	192	236	266	10.0-	849	5	22.8
Citizen Potawatomi Nation	113	104	727	17.0	37	9	313	11.9	37	-	33.3
Forest County Potawatomi Community	37	30	420	10.0-	7	7	185	10.0-	5	1	16.3
Pokagon Band of Potawatomi Indians	92	84	791	25.0	23	8	267	10.0-	81	-	26.1
Potawatomi	675	498	817	19.0	87	177	267	10.0-	542	3	23.4
Prairie Band of Potawatomi Indians	149	119	656	15.3	25	30	259	10.0-	148	1	19.0
Pueblo	113	94	1 056	17.2	24	19	275	10.0-	210	-	20.5
Sac and Fox	335	93	719	17.2	4	242	245	11.4	185	-	21.1
Sac and Fox	68	48	769	15.9	-	20	240	10.0-	61	-	13.3
Sac and Fox Tribe of the Mississippi in Iowa	237	32	700	31.1	4	205	249	12.4	92	-	24.2
Seminole	81	39	641	23.0	12	42	166	16.6	108	-	21.9
Seminole	66	39	641	23.0	12	27	153	15.3	96	-	18.9
Shawnee	156	110	708	22.0	17	46	240	10.0-	194	-	24.3
Shawnee	128	95	721	22.7	13	33	307	10.0-	166	-	24.4
Shoshone	34	32	950	22.5	14	2	175	17.5	79	-	15.9
Shoshone	28	26	913	20.6	14	2	175	17.5	79	-	15.9
Sioux	5 361	2 917	655	19.0	395	2 444	226	11.8	11 087	90	23.9
Cheyenne River Sioux	503	272	532	18.9	10	231	261	12.2	1 267	23	29.8
Crow Creek Sioux	175	74	550	17.2	17	101	236	17.8	336	-	19.7
Dakota Sioux	90	25	525	50.0+	-	65	293	10.0-	146	-	22.4
Flandreau Santee Sioux	51	28	600	20.0	5	23	353	10.0-	63	-	14.2
Fort Peck Sioux	18	17	650	18.9	10	1	225	17.5	37	-	22.8
Lower Brule Sioux	59	24	813	16.9	8	35	246	11.6	217	-	19.4
Lower Sioux Indian Community of Minnesota Mdewakanton Sioux	100	80	644	10.8	16	20	278	10.0-	50	-	16.7
Mdewakanton Sioux	94	79	1 174	18.9	35	15	346	10.0-	32	-	27.7
Oglala Sioux	994	358	635	17.5	28	636	206	11.5	2 111	17	24.8
Pine Ridge Sioux	38	29	742	18.6	-	9	245	15.5	146	-	28.9
Rosebud Sioux	799	317	532	19.6	48	482	174	12.7	1 792	33	22.8
Santee Sioux of Nebraska	163	133	792	21.8	14	30	213	10.0-	333	-	18.3
Sioux	542	385	737	19.0	50	157	259	11.2	1 167	7	27.1
Sisseton Sioux	29	25	677	18.8	9	4	225	10.0-	85	-	21.0
Sisseton-Wahpeton	462	258	576	19.3	19	204	236	11.1	695	-	21.0
Spirit Lake Sioux (formerly Devils Lake Sioux)	107	39	494	14.0	5	68	213	15.2	351	-	25.4
Standing Rock Sioux	417	233	546	16.8	24	184	205	10.3	1 210	8	18.5
Teton Sioux	195	175	1 034	19.7	25	20	225	15.0	292	2	22.9
Yankton Sioux	343	217	619	24.8	37	126	253	11.8	647	-	27.0
Stockbridge-Munsee Community of Mohican Indians of Wisconsin	267	155	845	17.6	15	112	244	10.2	252	-	20.7
Three Affiliated Tribes of North Dakota (Fort Bethold)	197	121	508	16.9	9	76	221	14.6	517	2	20.6
Winnebago	689	464	705	16.5	74	225	250	11.8	990	-	20.5
Ho-Chunk Nation of Wisconsin	442	310	700	16.4	32	132	266	11.5	551	-	20.0
Nebraska Winnebago	33	33	1 094	21.3	12	-	-	-	23	-	20.8
Winnebago	202	112	642	17.2	21	90	224	12.1	416	-	21.1
Alaska Native	**186**	**162**	**977**	**19.2**	**30**	**24**	**294**	**10.0-**	**357**	**-**	**21.7**
Alaskan Athabascan	30	28	993	24.2	-	2	375	12.5	30	-	25.0
Inupiat Eskimo	7	5	450	10.0-	-	2	325	12.5	26	-	16.7
Tlingit-Haida	40	40	1 214	19.3	12	-	-	-	56	-	16.7
Tlingit	40	40	1 214	19.3	12	-	-	-	33	-	17.3
East North Central Division	**9 853 981**	**6 865 881**	**1 005**	**20.5**	**1 753 897**	**2 988 100**	**301**	**10.5**	**4 888 199**	**80 030**	**24.2**
American Indian and Alaska Native	**24 550**	**18 938**	**865**	**20.8**	**4 100**	**5 612**	**264**	**10.6**	**27 613**	**166**	**23.9**
American Indian	**19 506**	**14 945**	**855**	**20.2**	**3 196**	**4 561**	**260**	**10.4**	**20 600**	**119**	**23.4**
Apache	274	232	958	22.8	62	42	275	10.0	385	-	21.3
Apache	201	170	920	18.2	58	31	229	10.0-	352	-	21.0
Blackfeet	383	280	856	19.9	44	103	288	15.2	407	-	30.1
Brotherton	97	77	979	20.2	12	20	310	11.3	49	-	21.9
Canadian and Latin American	864	727	1 109	25.3	171	137	388	10.0-	1 049	9	21.7
Canadian Indian	94	71	770	25.6	30	23	435	10.0-	132	-	25.0
Mexican American Indian	621	524	1 094	25.3	111	97	398	10.6	809	9	21.2
South American Indian	70	70	1 516	27.8	21	-	-	-	53	-	23.7
Spanish American Indian	63	55	1 688	22.8	9	8	367	10.0-	31	-	50.0+
Cherokee	3 907	3 098	878	22.2	738	809	268	13.2	3 905	19	27.1
Cherokee	3 701	2 922	872	22.4	697	779	267	12.8	3 824	19	27.2
Eastern Cherokee	67	59	1 010	17.7	9	8	375	22.9	30	-	35.5
Western Cherokee	62	57	1 107	21.4	24	5	225	32.5	22	-	50.0+
Cheyenne	41	27	1 313	29.1	-	14	622	12.5	92	-	21.3
Cheyenne	31	17	1 172	28.4	-	14	622	12.5	86	-	21.0
Chickasaw	52	52	1 079	25.9	25	-	-	-	66	-	50.0+
Chippewa	5 380	3 925	766	18.9	760	1 455	246	10.0-	5 365	45	20.7
Bad River Band of the Lake Superior Tribe	256	185	647	18.8	15	71	268	10.0-	378	8	20.9
Bay Mills Indian Community of the Sault Ste. Marie Band	218	161	462	13.9	5	57	192	10.2	69	-	22.7
Chippewa	1 723	1 267	813	20.9	314	456	259	12.3	2 006	16	23.2
Grand Traverse Band of Ottawa and Chippewa Indians	339	292	764	17.2	69	47	220	11.3	286	-	18.5
Keweenaw Bay Indian Community of the L'Anse and Ontonagon Bands	103	65	825	13.8	15	38	282	10.0-	182	-	19.3

Table 40. **Mortgage and Rental Cost Characteristics of Housing Units With an American Indian and Alaska Native Householder for Selected American Indian and Alaska Native Tribes (One Tribe Reported): 2000**—Con.

[Data based on a sample (except Tables 79 and 80). For information on confidentiality protection, coverage, sampling error, and nonsampling error, see Appendix G. Tribes are shown if respondents reported only one tribe or as American Indian or Alaska Native only and met the specified threshold. For more information, see "How to Use This Census Report"]

Region Division	Specified owner-occupied housing units								Specified renter-occupied housing units paying cash rent		
		With a mortgage				Not mortgaged					
	Total	Total	Median selected monthly owner costs (dollars)	Median selected monthly owner costs as a percentage of household income in 1999	With a second mortgage or home equity loan or both	Total	Median selected monthly owner costs (dollars)	Median selected monthly owner costs as a percentage of household income in 1999	Total	With meals included in rent	Median gross rent as a percentage of household income in 1999
East North Central Division—Con.											
American Indian and Alaska Native—Con.											
American Indian—Con.											
Chippewa—Con.											
Lac Court Oreilles Band of Lake Superior Chippewa	374	215	573	17.4	32	159	245	11.4	448	7	19.0
Lac du Flambeau	230	141	737	20.4	30	89	264	10.0-	214	12	17.0
Lac Vieux Desert Band of Lake Superior Chippewa	16	10	525	13.8	-	6	175	10.0-	23	-	17.9
Red Cliff Band of Lake Superior Chippewa	137	97	625	19.7	17	40	283	10.0-	195	-	21.3
Saginaw Chippewa	374	284	778	17.4	26	90	221	10.0-	239	-	16.7
St. Croix Chippewa	82	57	879	22.5	18	25	275	12.1	186	-	13.8
Sault Ste. Marie Chippewa	1 244	898	806	19.8	169	346	234	10.0-	832	2	19.4
Sokoagon Chippewa	44	28	420	15.0	2	16	207	14.3	81	-	22.5
White Earth	51	46	788	13.3	5	5	231	10.0-	33	-	50.0+
Choctaw	318	292	1 042	21.0	49	26	311	14.2	254	-	22.5
Choctaw	242	230	1 020	22.5	44	12	325	12.5	234	-	22.2
Comanche	58	56	606	18.5	-	2	375	10.0-	41	-	45.8
Comanche	58	56	606	18.5	-	2	375	10.0-	41	-	45.8
Cree	31	27	913	20.3	7	4	450	12.5	58	-	16.5
Creek	103	82	808	18.7	22	21	371	18.8	80	-	18.3
Muscogee Creek Nation	96	77	827	19.3	22	19	379	17.9	70	-	14.3
Delaware	82	79	573	14.1	17	3	225	27.5	78	-	22.2
Iroquois	1 769	1 410	920	19.9	299	359	274	10.8	1 731	5	22.2
Iroquois	71	53	914	18.7	23	18	328	10.0-	71	-	21.3
Mohawk	204	158	950	20.4	33	46	291	13.6	109	-	32.7
Oneida Nation of New York	1 334	1 090	913	19.7	214	244	257	10.6	1 463	5	22.3
Lumbee	281	242	953	17.1	55	39	338	12.8	83	-	20.6
Menominee	727	337	719	19.4	90	390	238	10.0-	1 033	4	23.8
Miami	451	361	790	17.5	86	90	230	10.0-	172	8	23.3
Indiana Miami	97	83	938	19.4	20	14	256	10.6	47	8	28.5
Miami	335	259	791	16.9	66	76	224	10.0-	123	-	19.2
Navajo	82	58	800	22.8	4	24	313	13.0	181	-	26.6
Oneida Tribe of Wisconsin	102	89	834	14.9	19	13	354	16.8	151	-	18.2
Ottawa	695	555	849	19.5	122	140	233	10.0-	653	8	24.3
Little River Band of Ottawa Indians of Michigan	137	117	697	17.3	23	20	220	10.0-	81	-	24.5
Little Traverse Bay Bands of Ottawa Indians of Michigan	212	175	926	20.5	42	37	226	10.0-	151	-	22.7
Ottawa	284	217	867	21.2	43	67	258	10.0-	384	8	25.9
Potawatomi	573	468	762	18.4	107	105	231	10.0-	471	4	22.0
Pokagon Band of Potawatomi Indians	92	84	791	25.0	23	8	267	10.0-	81	-	26.1
Potawatomi	400	317	763	18.5	55	83	232	10.0-	329	3	21.4
Pueblo	71	57	1 208	18.4	22	14	625	22.5	118	-	19.2
Shawnee	99	69	763	23.4	13	30	314	10.0-	145	-	23.6
Shawnee	99	69	763	23.4	13	30	314	10.0-	133	-	20.4
Sioux	414	330	874	19.1	73	84	238	12.2	654	5	26.2
Sioux	208	150	809	20.5	31	58	236	11.4	352	5	27.9
Teton Sioux	78	74	767	14.4	7	4	325	17.5	71	-	22.2
Stockbridge-Munsee Community of Mohican Indians of Wisconsin	259	147	841	17.6	15	112	244	10.2	237	-	21.0
Winnebago	460	314	703	17.1	40	146	274	12.2	571	-	20.0
Ho-Chunk Nation of Wisconsin	420	292	680	16.7	32	128	269	11.6	506	-	19.4
Winnebago	34	16	888	27.5	8	18	300	17.1	61	-	27.1
Alaska Native	**110**	**98**	**992**	**19.6**	**22**	**12**	**288**	**10.0-**	**245**	**-**	**21.2**
West North Central Division	**4 183 437**	**2 826 862**	**909**	**19.6**	**645 012**	**1 356 575**	**266**	**10.0-**	**1 971 216**	**36 375**	**23.8**
American Indian and Alaska Native	**21 189**	**13 763**	**712**	**19.3**	**2 266**	**7 426**	**233**	**10.7**	**31 088**	**207**	**24.1**
American Indian	**18 722**	**11 938**	**701**	**19.1**	**1 968**	**6 784**	**233**	**10.7**	**26 656**	**148**	**23.8**
Apache	176	152	760	16.5	22	24	211	10.0-	158	-	24.8
Apache	154	131	781	17.0	22	23	209	10.0-	105	-	33.3
Arapahoe	6	6	775	23.8	2	-	-	-	51	-	16.1
Arikara	36	28	914	31.9	8	8	240	13.3	65	-	20.5
Blackfeet	163	134	813	20.9	29	29	198	12.0	216	2	28.4
Canadian and Latin American	241	174	779	18.9	32	67	303	13.1	454	7	24.7
Canadian Indian	18	18	1 361	19.4	15	-	-	-	82	-	32.1
Mexican American Indian	168	147	734	18.6	17	21	258	11.9	301	-	22.3
Cherokee	3 055	2 336	767	20.7	389	719	238	10.0-	2 479	9	25.6
Cherokee	2 794	2 121	761	21.0	356	673	236	10.0-	2 338	9	25.6
Northern Cherokee Nation of Missouri and Arkansas	106	98	768	17.9	9	8	100-	10.0-	58	-	23.8
Western Cherokee	131	93	878	19.9	14	38	270	10.0-	61	-	29.2
Cheyenne	63	40	1 012	41.3	20	23	285	10.0-	122	-	19.5
Cheyenne	61	38	1 024	32.5	20	23	285	10.0-	82	-	18.8
Chickasaw	87	65	919	21.0	4	22	242	17.5	91	-	32.9
Chippewa	5 420	3 305	631	18.1	540	2 115	228	10.0	6 864	29	24.1
Bois Forte/Nett Lake Band of Chippewa	143	64	681	20.3	11	79	199	15.9	241	-	22.1
Chippewa	1 141	741	708	20.2	136	400	243	10.0-	1 910	-	24.7
Fond du Lac	162	139	599	19.0	13	23	197	10.0-	228	-	17.1
Grand Portage	105	43	463	13.8	7	62	250	10.0-	57	-	25.0
Lac Court Oreilles Band of Lake Superior Chippewa	48	48	883	19.4	13	-	-	-	76	-	26.7
Leech Lake	503	301	550	18.3	54	202	195	10.5	638	3	26.1
Mille Lacs	258	176	775	17.1	40	82	210	12.8	277	-	22.5
Minnesota Chippewa	226	169	744	14.8	40	57	214	10.0-	233	21	23.4
Red Lake Band of Chippewa Indians	894	505	490	15.3	35	389	202	11.1	861	-	24.2

Table 40. **Mortgage and Rental Cost Characteristics of Housing Units With an American Indian and Alaska Native Householder for Selected American Indian and Alaska Native Tribes (One Tribe Reported): 2000**—Con.

[Data based on a sample (except Tables 79 and 80). For information on confidentiality protection, coverage, sampling error, and nonsampling error, see Appendix G. Tribes are shown if respondents reported only one tribe or as American Indian or Alaska Native only and met the specified threshold. For more information, see "How to Use This Census Report"]

Region Division	Specified owner-occupied housing units								Specified renter-occupied housing units paying cash rent		
		With a mortgage				Not mortgaged					
	Total	Total	Median selected monthly owner costs (dollars)	Median selected monthly owner costs as a percentage of household income in 1999	With a second mortgage or home equity loan or both	Total	Median selected monthly owner costs (dollars)	Median selected monthly owner costs as a percentage of household income in 1999	Total	With meals included in rent	Median gross rent as a percentage of household income in 1999
West North Central Division—Con.											
American Indian and Alaska Native—Con.											
American Indian—Con.											
Chippewa—Con.											
Turtle Mountain Band	1 071	519	508	16.1	42	552	257	10.0-	1 367	-	22.6
White Earth	700	467	688	19.2	97	233	201	10.0-	783	5	26.4
Choctaw	335	274	891	19.7	90	61	266	10.0-	275	4	22.5
Choctaw	262	214	1 011	21.5	83	48	265	10.0-	226	-	23.3
Oklahoma Choctaw	61	48	844	16.4	7	13	313	10.0-	32	4	14.2
Comanche	31	25	1 034	24.4	3	6	175	12.5	76	-	22.2
Comanche	31	25	1 034	24.4	3	6	175	12.5	76	-	22.2
Creek	190	158	867	18.3	24	32	350	19.2	212	-	25.8
Muscogee Creek Nation	183	151	847	18.0	24	32	350	19.2	193	-	24.3
Crow	35	35	930	15.9	15	-	-	-	74	-	18.1
Delaware	110	90	914	18.7	26	20	350	12.5	46	-	37.5
Delaware	108	90	914	18.7	26	18	417	12.5	39	-	32.8
Hidatsa	9	3	275	16.3	-	6	225	12.5	73	-	17.3
Iowa	109	84	770	20.5	14	25	248	10.5	107	-	20.5
Iowa	75	59	638	21.1	-	16	300	10.0	66	-	21.7
Iroquois	233	185	694	22.4	31	48	194	10.0-	189	-	17.1
Oneida Nation of New York	72	55	846	25.2	-	17	189	10.0-	36	-	13.8
Seneca-Cayuga	28	20	643	22.9	4	8	367	10.0-	15	-	23.8
Wyandotte	51	44	689	28.1	10	7	275	10.0-	25	-	28.8
Kickapoo	160	105	521	17.9	20	55	220	12.2	127	-	26.3
Kickapoo	160	105	521	17.9	20	55	220	12.2	127	-	26.3
Kiowa	38	38	1 194	22.5	28	-	-	-	10	-	32.5
Kiowa	38	38	1 194	22.5	28	-	-	-	10	-	32.5
Miami	104	82	945	15.0	22	22	325	10.0-	68	-	26.9
Miami	75	61	946	15.4	20	14	325	10.0-	26	-	48.8
Navajo	83	68	773	27.5	6	15	106	10.0-	285	-	19.4
Omaha	247	126	621	16.7	11	121	235	10.0-	535	7	23.2
Osage	99	69	742	25.2	35	30	264	12.5	39	-	23.1
Ponca	115	78	771	22.9	8	37	213	12.0	106	-	25.6
Ponca	97	65	774	25.4	2	32	233	11.3	54	-	25.4
Potawatomi	519	388	813	18.2	85	131	278	10.0-	378	1	24.1
Citizen Potawatomi Nation	104	95	768	17.8	28	9	313	11.9	37	-	33.3
Potawatomi	275	181	893	19.4	32	94	281	10.0-	213	-	26.3
Prairie Band of Potawatomi Indians	140	112	613	15.0	25	28	264	10.0	128	1	18.4
Pueblo	42	37	861	13.7	2	5	275	10.0-	92	-	23.1
Sac and Fox	287	45	566	14.9	4	242	245	11.4	181	-	21.4
Sac and Fox	37	17	385	12.1	-	20	240	10.0-	61	-	13.3
Sac and Fox Tribe of the Mississippi in Iowa	220	15	561	18.1	4	205	249	12.4	92	-	24.2
Seminole	35	26	682	23.3	10	9	100-	10.0-	79	-	18.0
Seminole	35	26	682	23.3	10	9	100-	10.0-	69	-	16.3
Shawnee	57	41	628	20.2	4	16	217	10.0-	49	-	30.8
Shoshone	34	32	950	22.5	14	2	175	17.5	36	-	17.7
Shoshone	28	26	913	20.6	14	2	175	17.5	36	-	17.7
Sioux	4 947	2 587	622	19.0	322	2 360	225	11.8	10 433	85	23.8
Cheyenne River Sioux	501	270	531	18.9	10	231	261	12.2	1 255	23	30.0
Crow Creek Sioux	169	74	550	17.2	17	95	230	18.8	336	-	19.7
Dakota Sioux	83	18	700	22.5	-	65	293	10.0-	146	-	22.4
Flandreau Santee Sioux	51	28	600	20.0	5	23	353	10.0-	51	-	11.1
Fort Peck Sioux	15	14	700	35.0	7	1	225	17.5	27	-	19.8
Lower Brule Sioux	59	24	813	16.9	8	35	246	11.6	217	-	19.4
Lower Sioux Indian Community of Minnesota Mdewakanton Sioux	98	78	656	11.0	14	20	278	10.0-	50	-	16.7
Mdewakanton Sioux	83	68	1 125	30.0	26	15	346	10.0-	24	-	28.3
Oglala Sioux	972	342	619	17.5	28	630	207	11.4	2 043	17	24.9
Pine Ridge Sioux	38	29	742	18.6	-	9	245	15.5	137	-	29.9
Rosebud Sioux	797	317	532	19.6	48	480	173	12.8	1 771	33	22.6
Santee Sioux of Nebraska	159	131	775	21.6	14	28	200	10.0-	325	-	18.6
Sioux	334	235	698	18.0	19	99	283	11.1	815	2	26.7
Sisseton Sioux	29	25	677	18.8	9	4	225	10.0-	69	-	23.7
Sisseton-Wahpeton	444	240	555	19.2	19	204	236	11.1	688	-	21.2
Spirit Lake Sioux (formerly Devils Lake Sioux)	107	39	494	14.0	5	68	213	15.2	342	-	24.4
Standing Rock Sioux	409	231	543	16.6	22	178	209	10.8	1 198	8	18.4
Teton Sioux	117	101	1 203	25.7	18	16	188	15.0	221	2	23.8
Yankton Sioux	332	206	600	26.3	29	126	253	11.8	632	-	27.1
Three Affiliated Tribes of North Dakota (Fort Bethold)	194	118	503	17.3	9	76	221	14.6	515	2	20.7
Winnebago	229	150	708	14.5	34	79	196	10.6	419	-	21.1
Ho-Chunk Nation of Wisconsin	22	18	925	12.1	-	4	175	10.0	45	-	28.1
Nebraska Winnebago	27	27	1 521	21.3	12	-	-	-	19	-	20.8
Winnebago	168	96	580	15.9	13	72	203	10.0	355	-	20.5
Alaska Native	**76**	**64**	**864**	**18.6**	**8**	**12**	**325**	**10.0-**	**112**	**-**	**26.7**
South Region	**19 964 932**	**13 582 882**	**967**	**21.0**	**2 743 895**	**6 382 050**	**262**	**10.0-**	**11 039 551**	**166 099**	**25.0**
American Indian and Alaska Native	**103 685**	**70 660**	**778**	**20.5**	**10 922**	**33 025**	**226**	**10.4**	**82 969**	**653**	**24.8**
American Indian	**85 965**	**58 379**	**768**	**20.1**	**9 010**	**27 586**	**225**	**10.2**	**65 110**	**481**	**24.6**
Apache	1 090	830	902	23.8	75	260	232	11.7	1 538	6	23.4
Apache	846	648	905	23.5	60	198	230	12.8	1 180	6	24.1
Mescalero Apache	133	103	912	27.1	6	30	273	10.0-	134	-	20.0
Oklahoma Apache	34	20	975	22.5	9	14	250	12.5	26	-	26.7
Arapahoe	141	83	536	17.3	2	58	228	10.6	176	-	24.3
Arapahoe	139	83	536	17.3	2	56	225	10.3	147	-	28.8

Table 40. **Mortgage and Rental Cost Characteristics of Housing Units With an American Indian and Alaska Native Householder for Selected American Indian and Alaska Native Tribes (One Tribe Reported): 2000**—Con.

[Data based on a sample (except Tables 79 and 80). For information on confidentiality protection, coverage, sampling error, and nonsampling error, see Appendix G. Tribes are shown if respondents reported only one tribe or as American Indian or Alaska Native only and met the specified threshold. For more information, see "How to Use This Census Report"]

Region Division	Specified owner-occupied housing units								Specified renter-occupied housing units paying cash rent		
		With a mortgage				Not mortgaged					
	Total	Total	Median selected monthly owner costs (dollars)	Median selected monthly owner costs as a percentage of household income in 1999	With a second mortgage or home equity loan or both	Total	Median selected monthly owner costs (dollars)	Median selected monthly owner costs as a percentage of household income in 1999	Total	With meals included in rent	Median gross rent as a percentage of household income in 1999
South Region—Con.											
American Indian and Alaska Native—Con.											
American Indian—Con.											
Blackfeet	575	460	929	25.3	65	115	208	11.6	762	18	20.7
Caddo	334	242	758	17.9	55	92	213	10.0-	281	9	21.4
Caddo	306	214	752	19.1	47	92	213	10.0-	228	9	21.0
Canadian and Latin American	2 611	1 934	857	23.4	301	677	233	10.0-	4 222	86	26.0
Canadian Indian	113	93	909	16.3	8	20	367	10.0-	100	-	32.7
Central American Indian	117	117	802	30.8	11	-	-	-	286	7	26.6
Mexican American Indian	1 691	1 155	824	22.7	166	536	226	10.1	3 121	61	25.1
South American Indian	337	298	1 106	26.8	79	39	258	10.0-	335	12	29.9
Spanish American Indian	317	242	775	23.0	37	75	225	13.4	346	6	29.1
Catawba Indian Nation	266	191	732	22.4	28	75	186	12.7	127	-	23.4
Cherokee	30 397	20 801	781	20.2	3 349	9 596	221	10.0	21 596	164	25.2
Cherokee	27 210	18 956	786	20.3	3 024	8 254	224	10.5	20 142	148	25.5
Cherokees of Northeast Alabama	100	59	928	19.8	26	41	205	10.0-	48	-	16.8
Cherokees of Southeast Alabama	63	43	666	13.1	11	20	186	10.0-	35	-	21.9
Eastern Cherokee	1 437	573	628	16.9	90	864	190	10.0-	457	16	22.2
Echota Cherokee	594	464	843	21.1	88	130	250	10.0-	287	-	26.3
Four Winds Cherokee	98	47	517	19.5	-	51	363	10.0-	40	-	10.0-
Northern Cherokee Nation of Missouri and Arkansas	110	104	775	16.5	6	6	225	10.0-	59	-	30.8
United Keetoowah Band of Cherokee	43	20	720	17.3	-	23	138	10.0-	53	-	30.9
Western Cherokee	611	449	779	23.4	88	162	229	12.5	392	-	19.5
Cherokee Shawnee	71	57	602	25.3	10	14	208	14.2	18	-	22.7
Cheyenne	337	180	680	19.1	16	157	211	11.0	515	-	25.3
Cheyenne	288	160	655	18.9	8	128	203	10.0-	484	-	24.5
Cheyenne-Arapaho	218	164	642	18.5	13	54	191	20.0	417	-	24.2
Chickahominy	239	154	1 036	18.6	40	85	186	10.0-	75	-	24.6
Chickahominy Indian Tribe	233	154	1 036	18.6	40	79	182	10.0-	65	-	26.1
Chickasaw	2 931	2 058	736	18.5	231	873	225	11.2	1 771	29	22.2
Chippewa	753	554	907	20.7	73	199	262	10.0-	702	-	28.1
Chippewa	476	307	793	19.3	37	169	269	10.0-	498	-	28.5
Sault Ste. Marie Chippewa	58	58	713	24.2	7	-	-	-	23	-	32.3
Chitimacha Tribe of Louisiana	137	71	774	17.5	5	66	192	10.0-	61	-	28.5
Choctaw	11 315	7 527	656	18.9	739	3 788	214	10.0-	7 002	40	24.0
Choctaw	7 747	5 273	705	19.2	577	2 474	220	10.3	5 639	18	24.1
Mississippi Band of Choctaw	1 262	884	438	17.7	23	378	195	10.7	482	10	19.8
Mowa Band of Choctaw	227	120	707	20.4	6	107	210	13.1	64	-	47.5
Oklahoma Choctaw	2 042	1 237	638	17.9	133	805	208	10.0-	805	12	24.5
Choctaw-Apache Community of Ebarb	48	32	747	16.1	3	16	228	10.0-	-	-	-
Coharie	249	182	858	23.0	60	67	301	10.0-	109	-	24.9
Comanche	1 017	610	660	19.3	62	407	237	10.0-	933	-	21.6
Comanche	1 000	604	663	19.3	62	396	238	10.0-	920	-	21.9
Coushatta	429	189	706	19.8	36	240	212	10.0-	126	-	24.9
Alabama Coushatta Tribes of Texas	217	89	395	23.9	10	128	190	10.0-	90	-	23.0
Coushatta	212	100	930	17.7	26	112	264	10.0-	36	-	50.0+
Creek	5 915	4 169	724	19.5	608	1 746	217	10.7	3 570	8	21.5
Eastern Creek	209	143	741	17.2	23	66	300	10.0-	47	-	16.5
Lower Muscogee Creek Tama Tribal Town	178	139	710	21.0	18	39	278	10.0-	53	-	15.0
Machis Lower Creek Indian	30	26	864	23.9	-	4	275	12.5	10	-	10.0-
Muscogee Creek Nation	5 180	3 630	717	19.5	516	1 550	212	10.8	3 370	8	21.8
Poarch Creek	225	166	705	14.6	40	59	215	10.4	88	-	21.7
Crow	59	49	874	12.2	10	10	214	15.0	74	-	23.7
Delaware	697	530	810	18.6	82	167	249	10.0-	389	-	22.4
Delaware	530	385	826	18.7	50	145	237	10.0-	266	-	21.3
Lenni-Lanape	36	28	971	45.0	9	8	133	10.0-	96	-	22.3
Eastern Tribes	740	430	949	25.7	92	310	239	13.5	345	-	25.3
Meherrin Indian Tribe	105	58	886	41.3	-	47	220	22.5	92	-	23.8
Southeastern Indians	214	146	869	27.2	50	68	168	12.5	94	-	23.6
Tunica Biloxi	52	24	917	12.9	-	28	275	10.0-	38	-	29.2
Waccamaw Siouan	239	132	1 035	21.8	24	107	246	16.6	45	-	29.6
Haliwa-Saponi	438	275	813	18.9	53	163	279	17.5	211	-	22.6
United Houma Nation	971	568	764	19.6	148	403	203	10.9	534	-	25.4
Iowa	50	45	658	33.8	17	5	308	41.7	74	-	19.1
Iowa	22	20	500	29.2	2	2	225	10.0-	61	-	19.5
Indians of Person County	119	90	967	19.8	34	29	269	10.0-	27	-	11.7
Iroquois	1 449	1 127	984	22.4	305	322	235	13.3	1 034	-	24.8
Iroquois	126	88	1 010	22.7	11	38	322	12.5	154	-	25.7
Mohawk	337	299	1 027	23.2	100	38	134	22.9	354	-	23.3
Oneida Nation of New York	141	128	993	20.6	15	13	246	10.0-	86	-	26.0
Seneca	256	220	1 070	22.2	110	36	275	12.5	95	-	22.9
Seneca-Cayuga	125	82	543	20.9	12	43	225	13.8	97	-	19.0
Tuscarora	256	133	946	22.1	19	123	230	11.3	84	-	38.2
Wyandotte	111	103	797	21.5	7	8	221	22.9	63	-	19.9
Kaw	112	90	390	17.8	2	22	250	12.5	90	-	31.4
Kickapoo	199	81	410	14.6	6	118	146	10.6	214	-	24.7
Kickapoo	180	79	417	14.8	6	101	145	12.5	200	-	25.2
Kiowa	747	451	538	18.3	33	296	204	11.5	918	4	23.9
Kiowa	703	414	539	18.8	33	289	205	11.4	880	4	24.1
Oklahoma Kiowa	44	37	530	11.9	-	7	135	28.8	38	-	19.4
Lumbee	6 721	3 925	798	20.3	877	2 796	243	10.5	3 688	18	26.2
Mattaponi	94	56	1 175	26.5	10	38	250	10.0-	32	-	45.0
Mattaponi Indian Tribe	60	30	1 295	18.0	5	30	264	10.0-	25	-	42.5
Miami	138	99	746	20.1	10	39	223	12.1	46	-	28.6

Table 40. **Mortgage and Rental Cost Characteristics of Housing Units With an American Indian and Alaska Native Householder for Selected American Indian and Alaska Native Tribes (One Tribe Reported): 2000**—Con.

[Data based on a sample (except Tables 79 and 80). For information on confidentiality protection, coverage, sampling error, and nonsampling error, see Appendix G. Tribes are shown if respondents reported only one tribe or as American Indian or Alaska Native only and met the specified threshold. For more information, see "How to Use This Census Report"]

Region Division	Specified owner-occupied housing units								Specified renter-occupied housing units paying cash rent		
		With a mortgage				Not mortgaged					
	Total	Total	Median selected monthly owner costs (dollars)	Median selected monthly owner costs as a percentage of household income in 1999	With a second mortgage or home equity loan or both	Total	Median selected monthly owner costs (dollars)	Median selected monthly owner costs as a percentage of household income in 1999	Total	With meals included in rent	Median gross rent as a percentage of household income in 1999
South Region—Con.											
American Indian and Alaska Native—Con.											
American Indian—Con.											
Miami—Con.											
Miami	84	76	829	20.5	10	8	217	13.3	37	-	42.5
Micmac	87	68	1 031	23.1	-	19	505	40.5	76	10	14.9
Micmac	87	68	1 031	23.1	-	19	505	40.5	76	10	14.9
Monacan Indian Nation	123	95	1 032	24.0	21	28	365	15.6	86	-	39.2
Nanticoke	205	125	853	14.5	31	80	182	10.0-	47	-	32.1
Navajo	407	331	853	19.3	37	76	219	10.8	778	7	26.8
Osage	864	642	767	19.5	93	222	241	10.0-	477	9	25.4
Otoe-Missouria	177	94	623	19.6	7	83	247	16.7	186	-	24.3
Ottawa	185	127	839	17.6	7	58	217	10.0-	125	-	28.3
Ottawa	130	78	813	16.1	-	52	222	10.0-	78	-	25.8
Pawnee	204	156	546	20.0	25	48	260	14.0	259	-	19.8
Pawnee	199	153	535	19.8	25	46	257	13.0	259	-	19.8
Peoria	99	67	811	27.2	19	32	167	11.9	75	-	27.3
Peoria	39	28	413	18.8	-	11	178	11.6	75	-	27.3
Piscataway	226	188	1 297	21.3	46	38	377	17.1	90	-	13.9
Ponca	220	91	850	26.3	14	129	185	11.7	228	3	26.3
Ponca	199	89	857	28.8	14	110	171	12.3	223	3	26.6
Potawatomi	1 126	832	791	19.3	128	294	235	11.1	575	-	24.0
Citizen Potawatomi Nation	242	186	846	17.7	25	56	241	10.0-	90	-	30.3
Potawatomi	862	630	760	19.8	103	232	236	12.1	466	-	23.3
Pueblo	394	236	691	21.7	35	158	242	12.0	342	-	28.4
Hopi	29	18	1 545	48.2	11	11	172	21.6	62	-	28.0
Pueblo	49	17	915	19.3	-	32	235	10.4	69	-	37.6
Ysleta Del Sur Pueblo of Texas	178	67	550	21.4	-	111	259	11.8	57	-	14.5
Quapaw	118	96	745	18.0	12	22	314	14.4	35	-	20.6
Sac and Fox	331	235	635	19.2	44	96	185	13.7	219	-	22.6
Sac and Fox	220	165	668	23.1	30	55	182	10.0	142	-	21.9
Sac and Fox Nation, Oklahoma	95	57	453	12.9	6	38	185	14.4	44	-	50.0+
Seminole	1 266	755	558	20.4	61	511	214	10.0-	1 319	10	23.6
Florida Seminole	174	80	545	17.5	8	94	282	10.0-	44	-	21.6
Oklahoma Seminole	73	53	891	22.9	8	20	142	10.8	19	-	14.3
Seminole	1 019	622	541	19.8	45	397	200	10.0-	1 256	10	23.9
Shawnee	703	455	704	19.0	83	248	213	10.5	469	8	22.6
Absentee Shawnee Tribe of Indians of Oklahoma	301	183	648	16.2	40	118	183	11.7	202	8	21.9
Eastern Shawnee	82	35	810	17.4	8	47	198	10.9	81	-	21.5
Shawnee	316	233	811	21.8	35	83	269	10.0-	186	-	23.3
Shoshone	86	76	775	17.7	6	10	358	15.8	110	-	23.2
Shoshone	63	53	722	14.8	6	10	358	15.8	110	-	23.2
Sioux	872	736	953	22.6	146	136	227	10.5	1 164	3	22.1
Oglala Sioux	21	21	1 281	17.5	14	-	-	-	116	-	18.9
Sioux	516	425	951	22.1	70	91	214	10.0-	696	-	23.4
Teton Sioux	131	128	1 368	24.5	45	3	225	22.5	80	3	19.4
Tonkawa	44	34	483	17.2	-	10	225	10.0-	21	-	33.8
Ute	31	31	694	13.4	-	-	-	-	38	-	22.8
Wichita	132	93	506	16.5	-	39	181	40.6	102	-	28.8
Wichita	132	93	506	16.5	-	39	181	40.6	102	-	28.8
Winnebago	53	41	742	15.5	3	12	400	17.5	54	-	29.3
Yaqui	58	33	1 779	17.1	11	25	259	10.0-	54	-	31.1
Yaqui	56	31	1 798	17.4	11	25	259	10.0-	38	-	29.0
Alaska Native	**398**	**358**	**821**	**19.3**	**65**	**40**	**182**	**13.2**	**437**	**29**	**22.4**
Alaskan Athabascan	47	36	838	26.3	8	11	421	16.1	62	10	27.1
Alaskan Athabascan	28	26	819	25.6	-	2	175	12.5	24	-	27.1
Aleut	68	68	886	17.4	16	-	-	-	42	-	30.4
Eskimo Tribes	44	33	868	15.9	-	11	181	13.9	21	-	41.9
Eskimo	44	33	868	15.9	-	11	181	13.9	21	-	41.9
Tlingit-Haida	72	66	644	32.5	11	6	225	10.0-	79	-	27.8
Tlingit	49	47	764	18.9	5	2	225	12.5	59	-	25.3
South Atlantic Division	**10 574 349**	**7 606 485**	**1 047**	**21.7**	**1 836 247**	**2 967 864**	**273**	**10.0-**	**5 722 827**	**97 201**	**25.5**
American Indian and Alaska Native	**34 028**	**24 673**	**927**	**22.2**	**5 327**	**9 355**	**240**	**10.0-**	**27 879**	**245**	**25.7**
American Indian	**26 073**	**18 754**	**925**	**21.8**	**4 163**	**7 319**	**242**	**10.0-**	**19 721**	**147**	**25.5**
Apache	276	256	971	26.2	35	20	409	18.0	385	-	26.2
Apache	246	226	966	27.6	20	20	409	18.0	306	-	25.6
Blackfeet	297	275	1 076	28.4	59	22	388	22.5	426	-	21.8
Canadian and Latin American	867	771	1 000	25.6	157	96	241	10.0-	1 698	35	25.7
Canadian Indian	67	61	793	17.9	8	6	850	17.5	54	-	31.9
Central American Indian	93	93	848	31.3	11	-	-	-	178	7	26.4
Mexican American Indian	324	281	959	23.5	49	43	219	10.0-	1 003	10	23.0
South American Indian	293	262	1 142	26.8	73	31	243	10.0-	250	12	28.6
Spanish American Indian	80	64	1 000	21.3	16	16	280	13.0	208	6	37.7
Catawba Indian Nation	247	182	747	22.4	28	65	195	13.8	107	-	22.8
Cherokee	7 625	5 754	929	21.3	1 240	1 871	223	10.0-	6 067	42	26.9
Cherokee	5 971	4 984	952	21.8	1 074	987	261	10.0	5 442	26	27.7
Eastern Cherokee	1 371	529	606	17.0	78	842	188	10.0-	369	16	21.4
Western Cherokee	125	113	1 231	25.8	41	12	433	12.5	102	-	14.6
Cheyenne	45	39	1 054	18.3	6	6	225	10.0-	69	-	26.8
Chickahominy	239	154	1 036	18.6	40	85	186	10.0-	48	-	25.8
Chickahominy Indian Tribe	233	154	1 036	18.6	40	79	182	10.0-	38	-	27.0
Chickasaw	162	141	1 254	26.5	52	21	243	13.8	63	-	14.9
Chippewa	447	344	984	21.5	64	103	274	10.0-	432	-	28.5

Table 40. **Mortgage and Rental Cost Characteristics of Housing Units With an American Indian and Alaska Native Householder for Selected American Indian and Alaska Native Tribes (One Tribe Reported): 2000**—Con.

[Data based on a sample (except Tables 79 and 80). For information on confidentiality protection, coverage, sampling error, and nonsampling error, see Appendix G. Tribes are shown if respondents reported only one tribe or as American Indian or Alaska Native only and met the specified threshold. For more information, see "How to Use This Census Report"]

Region Division	Specified owner-occupied housing units								Specified renter-occupied housing units paying cash rent		
		With a mortgage				Not mortgaged					
	Total	Total	Median selected monthly owner costs (dollars)	Median selected monthly owner costs as a percentage of household income in 1999	With a second mortgage or home equity loan or both	Total	Median selected monthly owner costs (dollars)	Median selected monthly owner costs as a percentage of household income in 1999	Total	With meals included in rent	Median gross rent as a percentage of household income in 1999
South Atlantic Division—Con.											
American Indian and Alaska Native—Con.											
American Indian—Con.											
Chippewa—Con.											
Chippewa	270	176	797	19.3	37	94	273	10.0-	292	-	29.4
Choctaw	525	480	1 049	23.2	103	45	283	10.0-	367	-	24.9
Choctaw	421	376	995	25.7	85	45	283	10.0-	322	-	24.5
Oklahoma Choctaw	104	104	1 167	17.7	18	-	-	-	29	-	35.7
Coharie	237	170	846	22.6	51	67	301	10.0-	109	-	24.9
Comanche	34	26	936	32.5	-	8	283	10.0-	32	-	22.0
Comanche	34	26	936	32.5	-	8	283	10.0-	32	-	22.0
Creek	1 187	859	813	21.2	125	328	264	10.0-	566	-	22.2
Eastern Creek	164	110	763	19.2	14	54	290	10.0-	35	-	17.6
Lower Muscogee Creek Tama Tribal Town	162	131	737	20.1	13	31	273	10.0-	51	-	15.6
Muscogee Creek Nation	792	561	912	22.1	90	231	258	10.1	460	-	23.4
Delaware	120	88	865	19.7	19	32	300	10.0-	92	-	21.3
Lenni-Lanape	9	7	1 075	31.3	2	2	275	27.5	66	-	19.2
Eastern Tribes	655	405	953	26.1	92	250	229	15.3	298	-	25.3
Meherrin Indian Tribe	105	58	886	41.3	-	47	220	22.5	92	-	23.8
Southeastern Indians	204	136	838	27.1	50	68	168	12.5	94	-	23.6
Waccamaw Siouan	239	132	1 035	21.8	24	107	246	16.6	45	-	29.6
Haliwa-Saponi	429	266	805	18.7	53	163	279	17.5	205	-	22.2
Indians of Person County	119	90	967	19.8	34	29	269	10.0-	27	-	11.7
Iroquois	972	754	1 055	22.6	254	218	247	13.8	579	-	26.1
Iroquois	92	66	1 048	21.9	11	26	333	31.2	112	-	23.2
Mohawk	277	253	1 070	23.9	94	24	132	22.3	221	-	22.7
Oneida Nation of New York	109	96	1 031	19.8	13	13	246	10.0-	47	-	26.3
Seneca	154	138	1 300	22.2	88	16	425	20.0	48	-	27.2
Tuscarora	232	114	970	24.1	19	118	227	11.1	82	-	38.4
Lumbee	6 607	3 832	797	20.3	849	2 775	243	10.5	3 588	18	26.4
Mattaponi	89	51	1 238	25.9	10	38	250	10.0-	22	-	33.8
Mattaponi Indian Tribe	60	30	1 295	18.0	5	30	264	10.0-	15	-	30.8
Monacan Indian Nation	110	82	1 036	23.8	21	28	365	15.6	86	-	39.2
Nanticoke	197	117	878	13.6	31	80	182	10.0-	47	-	32.1
Navajo	146	112	1 119	18.3	27	34	232	10.5	287	7	24.6
Osage	106	106	1 125	20.6	25	-	-	-	41	-	26.6
Piscataway	225	188	1 297	21.3	46	37	378	17.1	90	-	13.9
Potawatomi	157	143	1 088	21.6	27	14	389	10.0-	101	-	27.1
Potawatomi	112	98	1 025	29.3	22	14	389	10.0-	78	-	42.0
Pueblo	72	72	1 000	40.0	32	-	-	-	82	-	24.0
Seminole	489	289	591	19.0	40	200	261	10.0-	333	10	29.1
Florida Seminole	172	78	550	14.7	8	94	282	10.0-	37	-	20.8
Seminole	311	211	756	19.1	32	100	231	10.0-	296	10	33.9
Shawnee	123	77	698	23.7	18	46	288	10.0-	76	-	20.9
Shawnee	123	77	698	23.7	18	46	288	10.0-	58	-	21.2
Sioux	447	399	1 179	24.1	92	48	183	10.0-	462	3	23.5
Sioux	266	226	1 186	22.8	51	40	176	12.5	287	-	24.4
Teton Sioux	76	76	1 565	31.7	23	-	-	-	54	3	19.7
Alaska Native	**198**	**187**	**950**	**19.9**	**49**	**11**	**125**	**11.9**	**226**	**10**	**23.4**
East South Central Division	**3 463 253**	**2 236 105**	**829**	**20.2**	**461 701**	**1 227 148**	**229**	**10.0-**	**1 682 325**	**18 998**	**24.6**
American Indian and Alaska Native	**8 974**	**6 439**	**742**	**20.6**	**1 028**	**2 535**	**220**	**10.0-**	**7 149**	**55**	**25.5**
American Indian	**7 158**	**5 173**	**745**	**20.4**	**779**	**1 985**	**221**	**10.0-**	**5 131**	**30**	**25.9**
Apache	79	69	793	21.8	6	10	225	12.5	152	6	18.2
Apache	59	49	850	17.3	6	10	225	12.5	140	6	17.4
Blackfeet	79	40	867	22.9	-	39	188	12.5	127	-	21.4
Canadian and Latin American	17	17	1 538	33.3	-	-	-	-	148	4	28.4
Mexican American Indian	17	17	1 538	33.3	-	-	-	-	102	4	19.0
Cherokee	3 348	2 464	793	21.6	489	884	217	10.0-	2 509	9	27.8
Cherokee	2 622	1 937	792	21.9	383	685	211	10.0-	2 143	9	27.9
Cherokees of Northeast Alabama	82	49	693	17.9	16	33	188	11.4	25	-	19.5
Eastern Cherokee	62	40	1 104	14.8	12	22	237	26.8	49	-	33.2
Echota Cherokee	531	404	794	21.1	78	127	252	10.0-	249	-	26.7
Chickasaw	92	58	757	20.3	-	34	218	10.0-	51	-	32.8
Chippewa	114	89	872	17.7	-	25	252	10.0-	50	-	30.0
Chippewa	83	64	1 029	15.9	-	19	263	10.0-	39	-	31.5
Choctaw	1 551	1 033	463	17.9	20	518	204	10.0-	625	-	21.4
Choctaw	330	238	705	20.6	14	92	258	10.0-	319	-	26.2
Mississippi Band of Choctaw	970	663	401	16.9	-	307	196	11.0	240	-	17.3
Mowa Band of Choctaw	219	112	721	19.6	6	107	210	13.1	43	-	50.0+
Creek	785	569	845	19.0	103	216	243	11.0	297	-	20.4
Machis Lower Creek Indian	30	26	864	23.9	-	4	275	12.5	10	-	10.0-
Muscogee Creek Nation	515	371	851	18.2	62	144	254	11.5	205	-	25.0
Poarch Creek	152	105	718	14.6	27	47	202	10.0-	68	-	19.4
Iroquois	77	65	1 005	26.4	33	12	150	15.0	95	-	22.0
Lumbee	66	57	808	19.0	20	9	175	10.0-	47	-	20.4
Navajo	36	28	670	21.8	-	8	233	10.0-	59	-	21.8
Sioux	89	83	486	32.5	9	6	150	15.0	176	-	27.8
Sioux	51	48	389	50.0+	-	3	100-	10.0-	104	-	34.6
West South Central Division	**5 927 330**	**3 740 292**	**910**	**19.9**	**445 947**	**2 187 038**	**269**	**10.4**	**3 634 399**	**49 900**	**24.5**
American Indian and Alaska Native	**60 683**	**39 548**	**697**	**19.6**	**4 567**	**21 135**	**220**	**10.8**	**47 941**	**353**	**24.2**
American Indian	**52 734**	**34 452**	**691**	**19.4**	**4 068**	**18 282**	**218**	**10.6**	**40 258**	**304**	**24.0**
Apache	735	505	849	22.9	34	230	232	10.8	1 001	-	23.3
Apache	541	373	853	22.4	34	168	230	11.9	734	-	25.5

Table 40. **Mortgage and Rental Cost Characteristics of Housing Units With an American Indian and Alaska Native Householder for Selected American Indian and Alaska Native Tribes (One Tribe Reported): 2000**—Con.

[Data based on a sample (except Tables 79 and 80). For information on confidentiality protection, coverage, sampling error, and nonsampling error, see Appendix G. Tribes are shown if respondents reported only one tribe or as American Indian or Alaska Native only and met the specified threshold. For more information, see "How to Use This Census Report"]

Region Division	Specified owner-occupied housing units								Specified renter-occupied housing units paying cash rent		
		With a mortgage				Not mortgaged					
	Total	Total	Median selected monthly owner costs (dollars)	Median selected monthly owner costs as a percentage of household income in 1999	With a second mortgage or home equity loan or both	Total	Median selected monthly owner costs (dollars)	Median selected monthly owner costs as a percentage of household income in 1999	Total	With meals included in rent	Median gross rent as a percentage of household income in 1999
West South Central Division—Con.											
American Indian and Alaska Native—Con.											
American Indian—Con.											
Apache—Con.											
Mescalero Apache	111	81	929	27.7	-	30	273	10.0-	109	-	18.2
Oklahoma Apache	25	11	363	22.5	-	14	250	12.5	20	-	24.4
Arapahoe	127	69	494	18.6	2	58	228	10.6	136	-	26.0
Arapahoe	125	69	494	18.6	2	56	225	10.3	107	-	33.3
Blackfeet	199	145	762	20.8	6	54	200	10.0-	209	18	19.1
Caddo	310	218	731	17.2	31	92	213	10.0-	219	9	22.3
Caddo	282	190	700	18.6	23	92	213	10.0-	181	9	24.8
Canadian and Latin American	1 727	1 146	764	22.4	144	581	231	11.0	2 376	47	26.0
Central American Indian	24	24	580	23.5	-	-	-	-	108	-	26.9
Mexican American Indian	1 350	857	786	22.4	117	493	228	11.5	2 016	47	26.3
South American Indian	44	36	869	22.5	6	8	275	10.0-	69	-	32.5
Spanish American Indian	237	178	731	23.4	21	59	166	13.8	133	-	19.8
Cherokee	19 424	12 583	712	19.6	1 620	6 841	222	10.7	13 020	113	24.0
Cherokee	18 617	12 035	713	19.6	1 567	6 582	222	10.8	12 557	113	24.1
Eastern Cherokee	4	4	750	12.5	-	-	-	-	39	-	20.4
Four Winds Cherokee	98	47	517	19.5	-	51	363	10.0-	34	-	10.0-
Northern Cherokee Nation of Missouri and Arkansas	102	96	725	17.5	6	6	225	10.0-	47	-	22.1
United Keetoowah Band of Cherokee	43	20	720	17.3	-	23	138	10.0-	42	-	28.1
Western Cherokee	468	321	654	21.9	47	147	228	12.1	271	-	21.1
Cherokee Shawnee	61	47	568	19.7	8	14	208	14.2	18	-	22.7
Cheyenne	292	141	585	20.1	10	151	208	11.7	416	-	25.1
Cheyenne	250	128	579	19.4	2	122	199	10.4	394	-	24.3
Cheyenne-Arapaho	218	164	642	18.5	13	54	191	20.0	417	-	24.2
Chickasaw	2 677	1 859	699	18.1	179	818	224	11.5	1 657	29	22.2
Chippewa	192	121	740	21.0	9	71	236	10.0-	220	-	25.5
Chippewa	123	67	741	25.6	-	56	268	10.0-	167	-	25.7
Chitimacha Tribe of Louisiana	128	62	747	16.0	5	66	192	10.0-	43	-	19.8
Choctaw	9 239	6 014	662	18.7	616	3 225	214	10.0-	6 010	40	24.0
Choctaw	6 996	4 659	680	18.8	478	2 337	217	10.7	4 998	18	24.0
Mississippi Band of Choctaw	292	221	648	21.0	23	71	188	10.0-	235	10	25.1
Oklahoma Choctaw	1 912	1 119	612	18.0	115	793	206	10.0-	759	12	24.3
Choctaw-Apache Community of Ebarb	48	32	747	16.1	3	16	228	10.0-	-	-	-
Comanche	958	568	644	18.8	53	390	234	10.0-	892	-	21.3
Comanche	941	562	647	18.8	53	379	235	10.0-	879	-	21.6
Coushatta	420	180	688	19.3	27	240	212	10.0-	126	-	24.9
Alabama Coushatta Tribes of Texas	217	89	395	23.9	10	128	190	10.0-	90	-	23.0
Coushatta	203	91	892	17.1	17	112	264	10.0-	36	-	50.0+
Creek	3 943	2 741	681	19.2	380	1 202	205	10.9	2 707	8	21.2
Muscogee Creek Nation	3 873	2 698	680	19.3	364	1 175	204	10.8	2 705	8	21.2
Delaware	528	405	771	18.4	63	123	235	10.0-	292	-	23.2
Delaware	457	340	814	18.7	50	117	225	10.0-	263	-	21.1
Eastern Tribes	85	25	928	20.8	-	60	271	10.0-	40	-	28.3
Tunica Biloxi	43	15	517	13.4	-	28	275	10.0-	38	-	29.2
United Houma Nation	901	508	725	19.7	147	393	200	10.6	475	-	26.2
Iowa	19	17	463	32.1	2	2	225	10.0-	34	-	18.9
Iowa	16	14	425	30.8	2	2	225	10.0-	21	-	50.0+
Iroquois	400	308	711	19.5	18	92	215	11.8	360	-	23.1
Mohawk	46	38	833	18.7	-	8	183	43.3	87	-	31.9
Seneca	70	56	550	22.3	4	14	172	10.0-	29	-	18.2
Seneca-Cayuga	118	75	494	19.9	5	43	225	13.8	97	-	19.0
Wyandotte	92	84	817	19.8	7	8	221	22.9	47	-	19.9
Kaw	103	81	374	17.9	2	22	250	12.5	77	-	19.3
Kickapoo	192	74	385	16.0	6	118	146	10.6	178	-	25.9
Kickapoo	173	72	391	17.0	6	101	145	12.5	164	-	26.4
Kiowa	731	435	521	18.1	33	296	204	11.5	902	4	23.8
Kiowa	687	398	520	18.5	33	289	205	11.4	864	4	23.9
Oklahoma Kiowa	44	37	530	11.9	-	7	135	28.8	38	-	19.4
Miami	98	73	693	18.8	-	25	221	10.0-	27	-	27.5
Miami	58	50	757	19.1	-	8	217	13.3	20	-	25.0
Navajo	225	191	682	19.6	10	34	185	15.8	432	-	29.1
Osage	740	518	711	19.4	60	222	241	10.0-	436	9	25.1
Otoe-Missouria	160	77	572	18.0	-	83	247	16.7	186	-	24.3
Ottawa	94	58	865	15.0	-	36	200	10.0-	72	-	38.9
Ottawa	67	37	847	14.2	-	30	209	10.0-	45	-	36.3
Pawnee	172	130	538	21.1	17	42	250	16.7	221	-	20.4
Pawnee	167	127	527	20.8	17	40	245	15.8	221	-	20.4
Peoria	91	59	658	26.8	11	32	167	11.9	65	-	27.3
Peoria	39	28	413	18.8	-	11	178	11.6	65	-	27.3
Ponca	211	82	820	19.8	14	129	185	11.7	212	3	25.4
Ponca	190	80	827	20.0	14	110	171	12.3	207	3	26.0
Potawatomi	944	664	739	18.9	93	280	230	11.6	440	-	23.1
Citizen Potawatomi Nation	208	152	804	18.3	20	56	241	10.0-	76	-	26.4
Potawatomi	725	507	711	19.2	73	218	228	12.8	362	-	22.5
Pueblo	304	146	535	21.1	3	158	242	12.0	241	-	29.5
Ysleta Del Sur Pueblo of Texas	166	55	476	25.3	-	111	259	11.8	57	-	14.5
Quapaw	111	89	777	18.4	12	22	314	14.4	35	-	20.6
Sac and Fox	320	227	622	18.8	36	93	184	13.9	204	-	23.3
Sac and Fox	220	165	668	23.1	30	55	182	10.0	142	-	21.9
Sac and Fox Nation, Oklahoma	95	57	453	12.9	6	38	185	14.4	44	-	50.0+
Seminole	760	458	523	21.4	21	302	193	11.0	964	-	22.2

Table 40. **Mortgage and Rental Cost Characteristics of Housing Units With an American Indian and Alaska Native Householder for Selected American Indian and Alaska Native Tribes (One Tribe Reported): 2000**—Con.

[Data based on a sample (except Tables 79 and 80). For information on confidentiality protection, coverage, sampling error, and nonsampling error, see Appendix G. Tribes are shown if respondents reported only one tribe or as American Indian or Alaska Native only and met the specified threshold. For more information, see "How to Use This Census Report"]

Region Division	Specified owner-occupied housing units								Specified renter-occupied housing units paying cash rent		
		With a mortgage				Not mortgaged					
	Total	Total	Median selected monthly owner costs (dollars)	Median selected monthly owner costs as a percentage of household income in 1999	With a second mortgage or home equity loan or both	Total	Median selected monthly owner costs (dollars)	Median selected monthly owner costs as a percentage of household income in 1999	Total	With meals included in rent	Median gross rent as a percentage of household income in 1999
West South Central Division—Con.											
American Indian and Alaska Native—Con.											
American Indian—Con.											
Seminole—Con.											
Oklahoma Seminole	67	53	891	22.9	8	14	260	13.3	19	-	14.3
Seminole	691	403	491	20.8	13	288	192	10.7	945	-	22.2
Shawnee	531	335	720	17.1	65	196	197	11.3	375	8	23.3
Absentee Shawnee Tribe of Indians of Oklahoma	301	183	648	16.2	40	118	183	11.7	202	8	21.9
Eastern Shawnee	82	35	810	17.4	8	47	198	10.9	63	-	25.3
Shawnee	148	117	834	18.2	17	31	269	11.0	110	-	24.6
Sioux	336	254	810	19.7	45	82	292	11.0	526	-	20.0
Sioux	199	151	804	18.5	19	48	310	10.0-	305	-	19.5
Teton Sioux	35	35	1 388	28.1	13	-	-	-	16	-	36.4
Tonkawa	44	34	483	17.2	-	10	225	10.0-	21	-	33.8
Wichita	132	93	506	16.5	-	39	181	40.6	94	-	27.1
Wichita	132	93	506	16.5	-	39	181	40.6	94	-	27.1
Alaska Native	**170**	**150**	**719**	**19.4**	**8**	**20**	**192**	**12.3**	**188**	**19**	**22.2**
West Region	**11 200 310**	**8 608 781**	**1 289**	**24.0**	**2 112 459**	**2 591 529**	**290**	**10.0-**	**8 203 153**	**142 875**	**27.1**
American Indian and Alaska Native	**136 473**	**74 339**	**1 002**	**23.6**	**15 276**	**62 134**	**191**	**10.3**	**138 304**	**1 050**	**26.2**
American Indian	**106 869**	**55 569**	**983**	**23.0**	**11 721**	**51 300**	**174**	**10.0-**	**103 007**	**566**	**25.4**
Apache	5 656	2 901	953	23.5	688	2 755	170	10.0-	4 997	7	25.9
Apache	1 792	1 577	1 161	26.2	527	215	236	10.9	2 669	-	30.1
Chiricahua	79	61	1 092	30.9	22	18	150	30.0	156	-	32.6
Jicarilla Apache	410	109	1 015	18.3	15	301	162	10.0-	277	-	23.4
Mescalero Apache	623	297	1 065	24.0	91	326	174	10.0-	434	-	21.6
Payson Tonto Apache	25	-	-	-	-	25	163	10.8	6	-	50.0+
San Carlos Apache	1 149	295	392	16.1	21	854	174	12.7	635	-	18.9
White Mountain Apache	1 560	544	350	18.2	7	1 016	159	10.0-	782	7	24.0
Arapahoe	437	184	690	17.7	49	253	204	11.3	655	9	26.2
Arapahoe	109	97	1 119	19.9	49	12	100-	10.0-	189	-	27.0
Northern Arapahoe	325	87	466	15.3	-	238	206	12.1	463	9	25.6
Arikara	29	20	900	35.0	-	9	325	10.0-	54	-	32.2
Assiniboine	403	216	514	18.1	30	187	265	13.8	535	10	21.4
Assiniboine	285	173	585	19.9	30	112	268	12.0	334	10	23.4
Fort Belknap Assiniboine	86	40	350	13.9	-	46	254	17.7	151	-	18.7
Fort Peck Assiniboine	32	3	375	42.5	-	29	273	20.2	50	-	16.0
Assiniboine Sioux	127	78	660	26.1	11	49	262	10.0-	222	-	24.4
Assiniboine Sioux	107	62	630	27.1	11	45	258	10.0-	160	-	27.7
Fort Peck Assiniboine and Sioux	20	16	860	18.3	-	4	325	12.5	62	-	21.4
Blackfeet	1 836	1 187	876	20.4	229	649	275	15.0	2 838	33	24.7
Caddo	75	55	789	28.3	6	20	231	26.4	68	-	31.1
Caddo	68	48	1 023	29.6	6	20	231	26.4	68	-	31.1
Cahuilla	295	202	953	18.9	23	93	267	10.0-	277	9	18.9
Cahuilla	108	89	906	23.5	13	19	205	10.0-	151	-	17.2
Morongo Band of Cahuilla Mission Indians	145	97	935	16.8	10	48	275	10.0-	83	9	50.0+
California Tribes	72	49	770	16.5	5	23	279	10.0-	113	-	41.3
Yuki	40	26	850	28.8	-	14	240	10.0-	31	-	44.6
Canadian and Latin American	5 213	4 585	1 172	28.2	1 086	628	237	10.0-	8 293	92	27.5
Canadian Indian	195	181	1 406	28.6	21	14	200	42.9	202	-	29.6
Central American Indian	156	136	1 488	29.1	41	20	917	10.0-	308	-	26.4
Mexican American Indian	3 941	3 497	1 166	28.3	698	444	234	10.0-	6 779	71	27.2
South American Indian	224	193	1 192	28.8	77	31	278	10.0-	335	21	26.0
Spanish American Indian	642	530	1 127	27.6	239	112	231	14.6	613	-	29.5
Chehalis	55	32	458	15.7	-	23	245	10.0-	70	-	22.2
Chemakuan	146	97	463	13.7	-	49	236	11.5	25	-	28.2
Quileute	113	81	497	14.3	-	32	200	10.0-	15	-	48.3
Chemehuevi	142	98	1 156	23.7	42	44	269	10.0-	84	-	28.2
Cherokee	8 232	6 804	1 200	24.6	1 678	1 428	266	10.6	9 200	43	27.6
Cherokee	7 650	6 292	1 202	24.6	1 513	1 358	267	10.7	8 745	43	27.8
Eastern Cherokee	79	77	1 458	23.9	18	2	125	10.0-	72	-	25.0
Northern Cherokee Nation of Missouri and Arkansas	86	86	1 516	28.0	19	-	-	-	38	-	22.7
Western Cherokee	317	263	1 052	23.1	102	54	227	10.0-	247	-	21.7
Cheyenne	588	264	1 082	22.6	53	324	240	14.3	858	22	23.3
Cheyenne	111	103	1 246	28.8	31	8	225	50.0+	252	2	27.6
Northern Cheyenne	459	148	743	16.8	22	311	242	14.0	603	20	22.0
Cheyenne-Arapaho	9	2	1 375	17.5	-	7	294	12.5	88	-	31.7
Chickasaw	517	433	1 239	22.2	107	84	248	12.5	525	-	28.6
Chinook	146	138	1 112	17.7	44	8	275	15.0	84	-	24.2
Chinook	143	135	1 102	17.5	44	8	275	15.0	77	-	23.4
Chippewa	2 069	1 740	1 120	24.0	534	329	247	10.0-	2 624	11	27.3
Chippewa	1 191	979	1 160	25.3	330	212	248	10.0-	1 561	9	29.8
Little Shell Chippewa	169	138	942	24.1	53	31	230	13.1	202	2	27.9
Sault Ste. Marie Chippewa	86	82	1 180	22.3	21	4	375	12.5	88	-	25.2
Turtle Mountain Band	278	232	939	19.8	52	46	280	17.1	416	-	22.6
White Earth	101	91	1 161	37.2	43	10	142	10.0-	62	-	23.1
Choctaw	2 517	2 064	1 148	22.4	547	453	252	10.4	2 132	2	25.0
Choctaw	1 945	1 625	1 145	23.0	410	320	250	11.1	1 888	2	25.0
Oklahoma Choctaw	520	390	1 190	20.7	123	130	252	10.0-	212	-	29.1
Chumash	499	385	1 259	29.4	106	114	269	13.3	520	-	27.5
Chumash	460	356	1 219	28.3	97	104	269	14.2	509	-	27.0
Coeur D'Alene	217	156	633	15.1	22	61	236	10.0-	189	-	26.7
Colorado River Indian	238	127	655	19.2	8	111	192	11.1	157	-	30.6

Table 40. **Mortgage and Rental Cost Characteristics of Housing Units With an American Indian and Alaska Native Householder for Selected American Indian and Alaska Native Tribes (One Tribe Reported): 2000**—Con.

[Data based on a sample (except Tables 79 and 80). For information on confidentiality protection, coverage, sampling error, and nonsampling error, see Appendix G. Tribes are shown if respondents reported only one tribe or as American Indian or Alaska Native only and met the specified threshold. For more information, see "How to Use This Census Report"]

Region Division	Specified owner-occupied housing units								Specified renter-occupied housing units paying cash rent		
		With a mortgage				Not mortgaged					
	Total	Total	Median selected monthly owner costs (dollars)	Median selected monthly owner costs as a percentage of household income in 1999	With a second mortgage or home equity loan or both	Total	Median selected monthly owner costs (dollars)	Median selected monthly owner costs as a percentage of household income in 1999	Total	With meals included in rent	Median gross rent as a percentage of household income in 1999
West Region—Con.											
American Indian and Alaska Native—Con.											
American Indian—Con.											
Colville	902	611	715	21.8	71	291	230	10.0-	1 190	-	23.6
Comanche	383	354	1 353	27.6	123	29	231	15.8	470	12	29.4
Comanche	383	354	1 353	27.6	123	29	231	15.8	470	12	29.4
Confederated Tribes of the Siletz Reservation	194	147	969	19.6	31	47	311	10.0-	229	-	28.8
Coquille	39	24	1 700	25.0	5	15	417	10.0-	57	-	22.0
Costanoan	194	172	1 330	29.2	49	22	246	10.0-	165	-	29.5
Cowlitz	245	205	1 049	18.5	29	40	286	10.0-	115	11	29.2
Cree	125	103	897	25.7	18	22	340	11.3	205	-	25.8
Creek	663	550	1 153	24.5	105	113	271	13.0	665	-	29.4
Muscogee Creek Nation	628	525	1 181	25.0	105	103	277	13.8	655	-	29.8
Crow	578	228	554	17.0	14	350	195	10.0-	783	1	19.4
Cupeno	85	27	865	19.0	4	58	400	16.7	44	-	50.0+
Cupeno	41	10	975	27.5	-	31	195	15.2	12	-	27.5
Delaware	286	265	1 167	22.0	69	21	225	11.3	245	-	29.7
Delaware	244	223	1 128	22.5	60	21	225	11.3	209	-	30.3
Diegueno	492	262	1 091	23.0	42	230	256	10.0-	343	-	24.6
Barona Group of Capitan Grande Band	71	34	850	10.0-	-	37	281	10.0-	9	-	50.0+
Diegueno	160	75	1 149	25.1	19	85	255	10.0-	175	-	30.5
Mesa Grande Band of Diegueno Mission Indians	14	-	-	-	-	14	218	36.8	52	-	20.8
San Pasqual Band of Diegueno Mission Indians	106	81	1 071	23.6	4	25	242	10.0-	49	-	18.7
Santa Ysabel Band of Diegueno Mission Indians	21	8	1 625	50.0+	8	13	231	15.4	24	-	50.0+
Viejas (Baron Long) Group of Capitan Grande Band	32	17	494	50.0+	3	15	366	17.2	17	-	12.3
Eastern Tribes	43	39	1 385	24.2	18	4	250	22.5	55	-	27.5
Gabrieleno	131	105	1 199	21.7	26	26	357	13.2	105	-	26.6
Grand Ronde	218	187	1 051	23.9	45	31	296	10.0-	244	-	25.3
Gros Ventres	266	181	685	23.5	14	85	229	11.4	412	-	21.8
Gros Ventres	140	125	834	25.3	14	15	205	10.0-	225	-	27.8
Fort Belknap Gros Ventres	126	56	300	17.5	-	70	237	11.9	187	-	19.6
Hoopa	358	232	883	23.3	15	126	237	16.2	249	10	24.7
Hoopa Valley Tribe	358	232	883	23.3	15	126	237	16.2	249	10	24.7
Iroquois	859	763	1 196	22.4	209	96	300	10.9	964	-	27.0
Iroquois	101	89	1 296	26.4	27	12	250	30.0	188	-	23.1
Mohawk	291	258	1 279	20.9	63	33	317	13.8	263	-	27.0
Oneida Nation of New York	118	104	1 037	22.5	29	14	325	11.5	191	-	41.9
Seneca	114	100	988	19.8	30	14	194	10.0-	109	-	23.7
Wyandotte	96	90	1 150	22.4	27	6	325	12.5	79	-	20.3
Juaneno (Acjachemem)	242	193	1 511	23.4	59	49	223	10.0-	337	-	24.6
Kalispel Indian Community	30	14	650	19.0	-	16	190	10.0-	43	-	23.2
Karuk Tribe of California	373	249	946	23.8	49	124	264	12.0	434	-	27.8
Kickapoo	52	42	1 679	24.6	38	10	450	17.5	81	-	21.0
Kickapoo	52	42	1 679	24.6	38	10	450	17.5	81	-	21.0
Kiowa	114	102	900	21.1	19	12	414	10.0-	199	-	23.2
Kiowa	114	102	900	21.1	19	12	414	10.0-	179	-	23.9
Klamath	232	187	1 192	23.6	56	45	268	12.5	525	9	31.1
Kootenai	66	54	410	15.3	-	12	175	12.0	128	-	22.3
Luiseno	694	384	1 033	21.2	66	310	273	10.0-	348	-	29.4
La Jolla Band of Luiseno Mission Indians	35	20	836	26.8	-	15	178	42.5	49	-	38.3
Luiseno	248	130	1 031	28.8	50	118	321	10.0-	147	-	36.3
Pala Band of Luiseno Mission Indians	97	58	1 300	17.9	9	39	225	10.0-	33	-	29.3
Pechanga Band of Luiseno Mission Indians	82	52	1 206	27.5	7	30	383	10.0-	54	-	19.3
Soboba	145	91	590	14.8	-	54	214	10.0-	22	-	25.5
Rincon Band of Luiseno Mission Indians	33	15	1 344	21.9	-	18	431	11.7	36	-	31.1
Lumbee	154	134	1 151	23.8	26	20	344	14.0	148	-	25.3
Lummi	475	330	747	23.1	14	145	304	10.1	278	-	21.6
Maidu	226	180	888	27.2	48	46	232	13.3	349	-	26.3
Maidu	151	108	1 250	29.2	27	43	225	14.6	308	-	24.3
Makah	231	110	765	17.4	27	121	174	10.0-	154	-	26.7
Menominee	41	41	917	25.4	6	-	-	-	60	-	25.9
Miami	116	96	1 313	21.5	48	20	409	10.0-	61	-	15.8
Miami	61	59	1 486	19.7	32	2	225	10.0-	39	-	12.8
Mission Indians	205	147	1 170	24.8	61	58	275	20.8	170	4	22.2
Mission Indians	140	99	1 087	28.8	39	41	193	10.0-	162	4	22.7
Me-Wuk	361	252	1 070	25.9	80	109	236	15.2	425	-	22.5
Me-Wuk	359	250	1 075	26.1	80	109	236	15.2	419	-	22.2
Modoc	56	46	1 083	28.8	9	10	231	32.5	98	-	45.9
Modoc	49	39	825	27.8	2	10	231	32.5	98	-	45.9
Mono	113	71	1 542	30.8	31	42	226	15.1	297	-	27.7
Mono	107	68	1 583	31.7	31	39	229	14.4	267	-	30.3
Navajo	30 439	5 860	778	19.7	896	24 579	120	10.0-	20 545	77	21.6
Nez Perce	515	331	658	22.2	38	184	222	10.0-	603	6	26.7
Nomlaki	41	17	642	50.0+	-	24	225	10.0-	75	5	39.5
Nomlaki	41	17	642	50.0+	-	24	225	10.0-	57	5	39.5
Omaha	10	8	600	13.3	2	2	325	10.0-	74	-	49.5
Osage	294	253	1 231	25.1	94	41	323	14.8	279	6	29.3
Ottawa	92	90	1 333	28.5	14	2	125	27.5	120	-	21.7
Ottawa	52	50	1 396	33.3	7	2	125	27.5	65	-	25.4
Paiute	1 600	812	853	20.0	184	788	225	10.4	1 082	14	22.2
Burns Paiute Tribe	13	4	367	21.7	-	9	219	13.1	11	-	13.4

Table 40. **Mortgage and Rental Cost Characteristics of Housing Units With an American Indian and Alaska Native Householder for Selected American Indian and Alaska Native Tribes (One Tribe Reported): 2000**—Con.

[Data based on a sample (except Tables 79 and 80). For information on confidentiality protection, coverage, sampling error, and nonsampling error, see Appendix G. Tribes are shown if respondents reported only one tribe or as American Indian or Alaska Native only and met the specified threshold. For more information, see "How to Use This Census Report"]

Region Division	Specified owner-occupied housing units								Specified renter-occupied housing units paying cash rent		
		With a mortgage				Not mortgaged					
	Total	Total	Median selected monthly owner costs (dollars)	Median selected monthly owner costs as a percentage of household income in 1999	With a second mortgage or home equity loan or both	Total	Median selected monthly owner costs (dollars)	Median selected monthly owner costs as a percentage of household income in 1999	Total	With meals included in rent	Median gross rent as a percentage of household income in 1999
West Region—Con.											
American Indian and Alaska Native—Con.											
American Indian—Con.											
Paiute—Con.											
Paiute	845	477	1 029	20.7	124	368	247	12.4	736	-	24.9
Pyramid Lake	288	104	953	19.1	30	184	223	10.0-	101	-	17.3
Walker River	178	88	256	12.7	-	90	182	10.0-	53	-	15.8
Yerington Paiute	114	54	527	23.1	5	60	209	10.0-	34	-	13.8
Paiute-Shoshone	510	174	365	15.9	17	336	185	10.0-	327	-	22.1
Fallon	145	68	339	15.0	-	77	181	10.0-	24	-	15.0
Fort McDermitt Paiute and Shoshone Tribes	56	3	250	27.5	-	53	158	11.4	39	-	13.0
Shoshone Paiute	279	87	393	15.2	17	192	191	10.0-	223	-	26.0
Pawnee	128	123	1 409	23.8	52	5	325	17.5	121	-	19.8
Pawnee	128	123	1 409	23.8	52	5	325	17.5	121	-	19.8
Peoria	46	46	1 118	21.4	6	-	-	-	11	-	34.4
Pima	675	381	742	17.0	28	294	207	10.0-	930	7	26.7
Gila River Indian Community	110	83	902	20.3	-	27	106	10.0-	225	-	28.3
Pima	242	163	786	20.4	23	79	293	14.8	586	-	27.7
Salt River Pima-Maricopa	318	130	394	12.9	-	188	191	10.0-	119	7	14.5
Pit River	142	107	793	21.8	9	35	214	12.5	252	-	27.1
Pit River Tribe of California	122	91	675	16.6	9	31	225	12.5	252	-	27.1
Pomo	340	202	1 005	27.0	28	138	195	10.3	746	3	25.3
Pomo	241	130	1 028	27.4	13	111	192	12.1	498	-	26.1
Ponca	63	56	1 107	22.9	6	7	315	16.5	65	-	16.2
Ponca	63	56	1 107	22.9	6	7	315	16.5	53	-	14.9
Potawatomi	535	471	1 407	25.3	163	64	230	12.1	498	-	29.5
Citizen Potawatomi Nation	169	152	1 163	19.3	29	17	178	10.0-	39	-	29.3
Potawatomi	340	293	1 476	26.2	114	47	257	13.9	444	-	29.9
Pueblo	8 679	2 653	739	21.3	367	6 026	193	10.0-	4 321	17	23.5
Acoma	542	193	598	18.4	7	349	157	10.0-	272	5	21.4
Cochiti	142	40	338	13.0	-	102	168	10.0-	99	-	19.7
Hopi	1 270	373	966	23.9	81	897	173	10.0-	1 090	-	22.2
Isleta	821	211	831	19.9	34	610	208	10.0-	249	-	25.3
Jemez	471	120	856	26.7	28	351	219	10.0-	131	-	36.5
Laguna	917	306	644	18.2	40	611	158	10.0-	606	-	23.1
Nambe	142	98	357	19.9	-	44	212	10.4	22	3	37.5
Picuris	67	26	738	27.5	-	41	173	10.5	24	-	22.1
Pojoaque	40	3	1 375	50.0+	-	37	176	12.2	31	-	20.3
Pueblo	212	180	1 500	28.0	49	32	258	12.5	246	-	24.8
San Felipe	357	75	587	18.5	10	282	221	10.0-	51	-	31.1
San Ildefonso	130	39	517	23.3	9	91	188	11.3	49	-	16.8
San Juan Pueblo	205	43	1 169	18.9	20	162	190	10.0-	155	-	21.0
Sandia	89	32	370	22.5	-	57	208	10.0-	20	-	13.9
Santa Ana	111	20	1 094	31.9	-	91	189	10.0-	18	-	21.3
Santa Clara	312	62	454	20.0	-	250	206	11.9	39	-	17.5
Santo Domingo	458	47	448	18.8	3	411	196	10.0	146	-	24.4
Taos	481	203	447	20.5	17	278	221	14.2	123	-	27.8
Tesuque	135	30	288	10.0-	-	105	222	10.0-	22	-	13.8
Tewa	144	67	1 142	37.2	4	77	149	10.0-	89	-	22.2
Ysleta Del Sur Pueblo of Texas	123	94	1 400	31.6	19	29	215	10.0-	88	-	23.2
Zia	137	42	380	20.0	-	95	209	10.0-	43	-	29.8
Zuni	1 139	241	556	18.7	14	898	205	12.8	617	9	24.7
Puget Sound Salish	1 314	924	809	22.1	138	390	283	10.0-	1 357	8	26.1
Muckleshoot	145	88	915	24.9	15	57	357	10.0-	143	-	17.6
Nisqually	74	58	478	16.3	11	16	233	10.0	44	-	26.3
Nooksack	69	56	400	15.6	5	13	215	21.5	125	-	26.9
Puyallup	104	87	1 219	23.0	18	17	275	12.5	157	-	25.0
Skokomish	135	60	715	23.3	-	75	209	14.0	61	-	24.4
Snohomish	83	58	893	25.0	8	25	380	16.9	78	-	27.1
Squaxin Island	143	129	746	16.7	24	14	190	21.9	57	-	14.0
Suquamish	60	32	589	16.7	5	28	326	10.0-	105	2	22.6
Swinomish	66	27	817	25.3	8	39	304	10.0-	86	-	18.8
Tulalip	193	114	782	23.4	12	79	287	10.0-	271	6	27.8
Upper Skagit	61	50	650	25.4	-	11	225	10.0-	64	-	22.1
Quinault	323	169	850	21.6	20	154	238	10.0-	291	-	31.2
Rocky Boy's Chippewa Cree	385	218	752	20.2	36	167	226	11.8	838	2	21.8
Round Valley	24	21	836	18.5	6	3	100-	-	28	-	36.3
Sac and Fox	97	70	850	19.1	20	27	198	10.0-	91	-	34.1
Salinan	58	50	1 594	26.0	5	8	225	17.5	99	-	33.6
Salish	543	330	787	23.2	49	213	206	10.0-	411	-	26.0
Salish and Kootenai	560	393	701	21.4	22	167	224	10.0-	461	-	24.5
Salish and Kootenai	560	393	701	21.4	22	167	224	10.0-	461	-	24.5
Seminole	197	177	1 356	24.2	41	20	336	10.0-	244	4	29.7
Seminole	181	167	1 380	24.4	41	14	344	10.0-	223	4	26.4
Serrano	92	73	917	35.7	1	19	297	10.0-	25	-	22.4
Serrano	78	63	790	35.8	1	15	284	10.0-	25	-	22.4
Shasta	51	45	1 191	18.0	6	6	225	10.0-	64	-	31.8
Shasta	51	45	1 191	18.0	6	6	225	10.0-	61	-	32.5
Shawnee	133	130	1 450	26.1	12	3	275	10.0-	141	-	19.8
Shawnee	101	101	1 528	24.8	2	-	-	-	83	-	37.5
Shoshone	868	466	603	22.5	77	402	220	11.4	844	9	21.8
Death Valley Timbi-Sha Shoshone	19	7	1 175	18.5	7	12	143	12.5	16	-	16.7
Goshute	12	7	425	16.3	-	5	100-	11.9	26	-	35.4
Wind River (Eastern Shoshone)	27	23	639	26.2	-	4	200	12.5	17	-	50.0+
Shoshone	731	409	615	23.0	70	322	221	12.0	677	9	23.6

Table 40. **Mortgage and Rental Cost Characteristics of Housing Units With an American Indian and Alaska Native Householder for Selected American Indian and Alaska Native Tribes (One Tribe Reported): 2000**—Con.

[Data based on a sample (except Tables 79 and 80). For information on confidentiality protection, coverage, sampling error, and nonsampling error, see Appendix G. Tribes are shown if respondents reported only one tribe or as American Indian or Alaska Native only and met the specified threshold. For more information, see "How to Use This Census Report"]

Region Division	Specified owner-occupied housing units								Specified renter-occupied housing units paying cash rent		
		With a mortgage				Not mortgaged					
	Total	Total	Median selected monthly owner costs (dollars)	Median selected monthly owner costs as a percentage of household income in 1999	With a second mortgage or home equity loan or both	Total	Median selected monthly owner costs (dollars)	Median selected monthly owner costs as a percentage of household income in 1999	Total	With meals included in rent	Median gross rent as a percentage of household income in 1999
West Region—Con.											
American Indian and Alaska Native—Con.											
American Indian—Con.											
Shoshone-Bannock Tribes of the Fort Hall Reservation	562	281	492	17.3	11	281	198	10.0-	353	4	20.1
Sioux	2 673	2 077	1 003	21.6	461	596	257	11.0	4 129	42	28.1
Cheyenne River Sioux	133	107	1 363	20.2	40	26	192	16.2	170	-	30.4
Fort Peck Sioux	211	115	515	22.3	14	96	244	14.3	236	-	32.0
Oglala Sioux	247	206	1 094	20.4	27	41	248	10.0-	717	-	27.0
Rosebud Sioux	142	135	994	26.1	23	7	225	17.5	320	-	26.8
Sioux	1 095	788	962	22.2	195	307	264	11.1	1 570	9	28.7
Sisseton-Wahpeton	69	54	1 323	31.7	17	15	406	10.0-	86	-	19.4
Standing Rock Sioux	156	111	1 259	19.1	17	45	258	11.8	162	8	33.8
Teton Sioux	249	220	1 264	23.0	72	29	308	10.0-	479	-	27.2
Yankton Sioux	125	122	1 049	17.6	31	3	325	12.5	82	8	30.0
S'Klallam	345	227	854	22.1	27	118	283	10.0-	187	-	26.5
Jamestown S'Klallam	31	29	1 453	25.9	-	2	125	22.5	30	-	48.6
Klallam	147	86	1 000	23.4	9	61	313	15.8	81	-	26.5
Lower Elwha Tribal Community	78	59	539	17.8	13	19	253	10.0-	19	-	17.5
Port Gamble Klallam	76	40	1 300	19.4	-	36	290	10.0-	48	-	30.6
Spokane	375	205	704	20.4	20	170	189	10.0-	265	-	27.3
Stockbridge-Munsee Community of Mohican Indians of Wisconsin	31	21	1 304	29.6	-	10	258	10.0-	11	-	23.5
Te-Moak Tribes of Western Shoshone Indians of Nevada	129	89	697	21.4	19	40	225	14.2	143	-	22.3
Te-Moak Tribes of Western Shoshone Indians	127	87	725	21.7	19	40	225	14.2	143	-	22.3
Three Affiliated Tribes of North Dakota (Fort Bethold)	45	45	1 766	24.0	13	-	-	-	55	-	24.3
Tohono O'Odham	2 058	615	565	20.3	98	1 443	174	10.4	1 794	2	23.5
Ak-Chin	116	-	-	-	-	116	100-	10.0-	-	-	-
Tohono O'Odham	1 942	615	565	20.3	98	1 327	179	11.4	1 794	2	23.5
Tolowa	56	38	686	22.5	1	18	333	17.0	70	-	30.9
Tolowa	42	28	914	13.7	-	14	317	16.1	62	-	28.3
Umatilla	147	111	670	17.7	8	36	200	10.0-	241	-	18.7
Umpqua	57	37	1 057	25.8	16	20	190	16.8	132	-	30.2
Cow Creek Umpqua	45	25	1 057	22.3	10	20	190	16.8	93	-	27.2
Ute	997	434	665	21.4	53	563	181	10.0-	920	3	23.4
Southern Ute	151	77	847	20.3	22	74	213	10.0-	148	3	32.6
Uintah Ute	108	50	550	21.2	2	58	200	10.0	66	-	27.9
Ute	482	227	735	27.1	29	255	194	10.6	521	-	23.5
Ute Mountain	256	80	274	14.0	-	176	144	10.0-	185	-	14.6
Wailaki	89	53	590	32.7	17	36	228	10.0-	198	-	24.4
Warm Springs	298	217	473	15.9	5	81	227	10.8	290	3	22.8
Wascopum	47	30	450	18.5	-	17	186	10.0-	17	-	13.9
Washoe	221	80	715	27.0	18	141	202	10.4	133	-	25.0
Washoe	221	80	715	27.0	18	141	202	10.4	133	-	25.0
Winnebago	96	78	850	27.1	24	18	350	10.0-	119	-	50.0+
Winnebago	65	62	1 074	26.3	24	3	225	10.0-	73	-	50.0+
Wintun	284	240	1 105	26.8	69	44	275	13.8	338	-	31.6
Wintun	284	240	1 105	26.8	69	44	275	13.8	338	-	31.6
Wiyot	65	33	965	18.6	20	32	197	13.3	79	-	32.5
Wiyot	63	33	965	18.6	20	30	193	12.5	62	-	48.8
Yakama	826	413	685	19.3	46	413	245	10.0-	1 001	-	26.0
Yaqui	1 804	1 292	847	22.5	327	512	246	10.0-	1 701	4	29.2
Pascua Yaqui	478	318	805	24.2	91	160	248	10.0-	302	-	35.8
Yaqui	1 308	965	898	21.3	236	343	241	10.0-	1 399	4	28.2
Yavapai Apache	87	38	567	15.0	2	49	167	10.0-	113	-	21.5
Yokuts	313	198	892	17.6	63	115	213	10.0-	338	-	34.2
Picayune Rancheria of Chukchansi Indians	83	56	980	17.0	18	27	225	10.0-	103	-	38.3
Tachi	49	13	1 125	13.0	11	36	263	10.0-	52	-	18.2
Tule River	70	36	282	15.4	2	34	183	10.0-	61	-	46.9
Yokuts	111	93	942	23.5	32	18	200	17.0	114	-	34.0
Yuman	885	373	518	17.3	14	512	198	10.0-	988	6	20.8
Cocopah Tribe of Arizona	67	16	820	17.5	-	51	225	13.6	146	-	25.1
Fort Mojave Indian Tribe of Arizona	104	55	537	25.7	-	49	209	11.0	248	2	21.1
Havasupai	66	11	1 021	20.4	-	55	127	10.0-	45	-	50.0+
Hualapai	159	68	368	15.3	5	91	188	12.1	181	4	13.5
Maricopa	21	8	920	21.0	-	13	138	10.4	26	-	18.8
Quechan	246	135	574	18.0	9	111	215	10.0-	268	-	21.7
Yavapai-Prescott Tribe of the Yavapai Reservation	222	80	506	10.3	-	142	216	10.0-	67	-	10.0-
Yurok	402	282	1 043	23.5	71	120	274	14.4	535	2	28.4
Yurok	402	282	1 043	23.5	71	120	274	14.4	535	2	28.4
Alaska Native	**12 419**	**6 067**	**933**	**23.5**	**619**	**6 352**	**374**	**14.9**	**9 661**	**109**	**27.5**
Alaskan Athabascan	1 965	792	996	22.5	103	1 173	323	14.7	1 699	16	29.8
Alaskan Athabascan	954	413	1 067	22.4	63	541	332	13.2	1 047	16	32.2
Allakaket Village	26	7	550	13.8	-	19	256	20.6	9	-	14.5
Doyon	182	105	954	23.3	24	77	289	17.5	47	-	18.8
Native Village of Fort Yukon	29	6	1 063	32.5	-	23	353	13.8	9	-	17.5
Holy Cross Village	25	-	-	-	-	25	266	13.4	1	-	45.0
Huslia Village	70	22	640	17.5	-	48	411	21.0	4	-	25.0
Kenaitze Indian Tribe	55	31	1 195	36.5	2	24	393	10.0-	66	-	19.2
Koyukuk Native Village	30	1	1 875	50.0+	1	29	156	25.9	20	-	14.0
Native Village of Minto	57	47	559	24.7	-	10	275	27.5	4	-	50.0+
Nondalton Village	25	2	1 125	50.0+	-	23	538	29.2	24	-	37.8

Table 40. **Mortgage and Rental Cost Characteristics of Housing Units With an American Indian and Alaska Native Householder for Selected American Indian and Alaska Native Tribes (One Tribe Reported): 2000**—Con.

[Data based on a sample (except Tables 79 and 80). For information on confidentiality protection, coverage, sampling error, and nonsampling error, see Appendix G. Tribes are shown if respondents reported only one tribe or as American Indian or Alaska Native only and met the specified threshold. For more information, see "How to Use This Census Report"]

Region Division	Specified owner-occupied housing units								Specified renter-occupied housing units paying cash rent		
		With a mortgage				Not mortgaged					
	Total	Total	Median selected monthly owner costs (dollars)	Median selected monthly owner costs as a percentage of household income in 1999	With a second mortgage or home equity loan or both	Total	Median selected monthly owner costs (dollars)	Median selected monthly owner costs as a percentage of household income in 1999	Total	With meals included in rent	Median gross rent as a percentage of household income in 1999
West Region—Con.											
American Indian and Alaska Native—Con.											
Alaska Native—Con.											
Alaskan Athabascan—Con.											
Nulato Village	41	2	850	12.5	-	39	241	10.0-	48	-	17.2
Shageluk Native Village	20	10	529	20.0	-	10	225	12.5	6	-	17.5
Native Village of Tanacross	37	2	450	17.5	-	35	204	11.3	2	-	45.0
Village of Venetie	69	6	1 375	45.0	-	63	319	21.6	35	-	38.1
Aleut	745	501	1 070	24.7	84	244	341	12.0	810	-	29.6
Alutiiq Aleut	72	51	610	16.8	8	21	446	26.3	19	-	50.0+
Alutiiq	46	32	525	16.9	8	14	470	10.0-	6	-	50.0+
Bristol Bay Aleut	126	56	713	21.1	2	70	395	21.7	27	-	35.5
Chugach Aleut	75	46	900	26.7	-	29	463	13.4	26	-	20.0
Eskimo Tribes	559	331	1 061	23.5	28	228	376	15.3	642	8	24.9
Eskimo	559	331	1 061	23.5	28	228	376	15.3	642	8	24.9
Eyak	34	24	1 125	17.0	-	10	358	10.0-	46	-	28.6
Inupiat Eskimo	2 258	1 156	903	20.5	88	1 102	436	14.6	1 370	4	26.5
Native Village of Ambler	28	-	-	-	-	28	517	21.3	6	-	37.5
Arctic Slope Corporation	95	53	1 066	16.8	-	42	438	10.0-	93	-	36.1
Native Village of Barrow Inupiat Traditional Government	34	19	1 484	25.5	2	15	256	10.0-	8	-	22.5
Bering Straits Inupiat	66	39	2 146	37.1	24	27	363	10.0-	123	2	24.6
Native Village of Brevig Mission	59	42	467	24.0	-	17	256	15.6	-	-	-
Native Village of Buckland	43	11	783	25.8	-	32	550	15.0	21	-	37.5
Native Village of Elim	42	10	550	15.0	-	32	477	18.1	28	-	22.5
Inupiaq	287	172	1 045	18.6	18	115	415	16.3	228	-	32.9
Inupiat	260	163	1 237	24.8	34	97	438	12.0	311	-	23.6
Native Village of Kiana	68	25	692	29.2	-	43	513	14.8	15	-	50.0+
King Island Native Community	48	8	680	48.0	-	40	447	11.1	21	-	21.8
Native Village of Kivalina	51	2	550	12.5	-	49	446	21.3	9	-	48.3
Native Village of Kotzebue	19	13	1 125	13.8	-	6	650	18.8	23	2	17.3
Native Village of Koyuk	22	2	450	12.5	-	20	350	22.5	43	-	24.4
Kwiguk	44	-	-	-	-	44	517	13.5	2	-	22.5
Nana Inupiat	150	64	871	19.5	3	86	432	13.9	100	-	30.0
Native Village of Noatak	78	30	886	27.5	-	48	554	16.4	4	-	13.3
Nome Eskimo Community	97	55	1 261	21.8	-	42	471	16.3	83	-	28.8
Native Village of Point Hope	105	85	731	14.1	2	20	467	10.0-	24	-	15.0
Native Village of Selawik	30	9	525	41.7	-	21	513	12.5	12	-	22.5
Native Village of Shaktoolik	34	27	850	17.8	-	7	338	22.5	10	-	12.5
Native Village of Shishmaref	89	56	588	22.0	-	33	475	27.5	14	-	50.0+
Native Village of Shungnak	49	25	656	15.6	-	24	375	15.7	9	-	50.0+
Native Village of Teller	29	13	613	41.0	-	16	475	27.5	12	-	21.7
Native Village of Unalakleet	119	31	625	21.8	2	88	423	13.8	51	-	20.8
Village of Wainwright	34	16	800	13.3	-	18	420	10.0	19	-	19.4
Village of White Mountain	89	72	932	19.6	-	17	332	43.8	38	-	42.9
Koniag Aleut	239	158	1 013	23.8	5	81	374	14.2	134	-	30.7
Koniag Aleut	64	48	1 306	16.7	5	16	427	12.5	72	-	17.1
Village of Old Harbor	59	39	575	28.8	-	20	356	25.0	12	-	50.0+
Native Village of Port Lions	40	24	483	27.5	-	16	375	10.0	4	-	40.0
Sealaska	35	30	1 406	26.0	-	5	450	10.0-	84	2	42.2
Sealaska	33	28	1 375	26.5	-	5	450	10.0-	68	2	19.7
Siberian Eskimo	236	52	583	13.7	-	184	428	21.8	39	-	22.5
Native Village of Gambell	92	-	-	-	-	92	495	19.7	31	-	21.4
Native Village of Savoonga	140	48	550	13.9	-	92	370	24.1	4	-	22.5
Tlingit-Haida	1 640	1 064	1 122	25.8	182	576	421	13.6	2 070	38	28.0
Chilkat Indian Village (Kluckwan)	13	6	850	22.5	-	7	381	15.6	9	-	19.2
Haida	194	110	1 197	28.2	41	84	385	10.0-	191	-	25.8
Hoonah Indian Association	42	11	1 094	50.0+	3	31	436	16.3	16	-	27.5
Hydaburg Cooperative Association	41	8	520	36.7	-	33	464	25.9	19	3	18.8
Organized Village of Kake	54	19	1 031	35.6	-	35	575	17.8	26	-	12.1
Ketchikan Indian Corporation	39	26	993	35.6	-	13	296	10.4	126	-	34.1
Klawock Cooperative Association	38	14	550	30.0	-	24	520	13.3	21	-	24.6
Organized Village of Saxman	68	51	484	15.4	2	17	344	12.5	22	-	15.0
Sitka Tribe of Alaska	35	22	1 271	41.7	-	13	288	10.4	81	-	32.4
Tlingit	884	653	1 222	26.0	110	231	432	13.2	1 306	33	27.5
Tsimshian	331	213	966	23.1	16	118	338	11.9	320	-	31.9
Metlakatla Indian Community Annette Island Reserve	122	67	658	20.8	2	55	347	10.9	61	-	19.0
Tsimshian	182	138	1 167	24.4	14	44	350	13.6	246	-	35.6
Unangan Aleut	438	210	685	18.4	7	228	572	13.9	181	8	19.4
Aleut Corporation	49	22	1 554	15.0	7	27	569	11.9	39	8	14.3
King Cove	66	22	750	18.1	-	44	481	10.7	22	-	26.7
Qagan Tayagungin Tribe of Sand Point Village	56	26	680	13.8	-	30	425	10.0-	13	-	15.8
Saint Paul	87	46	700	21.9	-	41	679	20.7	42	-	26.8
South Naknek Village	35	11	525	14.4	-	24	475	13.1	18	-	18.0
Yup'ik	2 952	934	652	23.6	24	2 018	349	16.1	1 328	6	23.8
Akiachak Native Community	96	19	514	14.3	-	77	288	10.4	3	-	22.5
Village of Alakanuk	103	35	646	35.5	-	68	375	17.5	21	-	22.5
Algaaciq Native Village (St. Mary's)	34	12	750	21.7	-	22	436	15.6	33	-	22.8
Village of Aniak	46	30	650	33.8	-	16	540	15.7	13	-	25.9
Asa'carsarmiut Tribe	87	29	525	17.8	-	58	383	16.2	27	-	16.5
Bristol Bay	95	29	536	18.9	-	66	332	13.3	91	-	27.5
Calista	72	35	1 125	22.9	-	37	442	19.8	19	-	20.6
Village of Chefornak	53	18	840	22.5	-	35	463	20.5	-	-	-
Native Village of Chuathbaluk	26	7	550	16.3	-	19	325	24.2	-	-	-

Table 40. **Mortgage and Rental Cost Characteristics of Housing Units With an American Indian and Alaska Native Householder for Selected American Indian and Alaska Native Tribes (One Tribe Reported): 2000**—Con.

[Data based on a sample (except Tables 79 and 80). For information on confidentiality protection, coverage, sampling error, and nonsampling error, see Appendix G. Tribes are shown if respondents reported only one tribe or as American Indian or Alaska Native only and met the specified threshold. For more information, see "How to Use This Census Report"]

Region Division	Specified owner-occupied housing units								Specified renter-occupied housing units paying cash rent		
		With a mortgage				Not mortgaged					
	Total	Total	Median selected monthly owner costs (dollars)	Median selected monthly owner costs as a percentage of household income in 1999	With a second mortgage or home equity loan or both	Total	Median selected monthly owner costs (dollars)	Median selected monthly owner costs as a percentage of household income in 1999	Total	With meals included in rent	Median gross rent as a percentage of household income in 1999
West Region—Con.											
American Indian and Alaska Native—Con.											
Alaska Native—Con.											
Yup'ik—Con.											
Curyung Tribal Council (Native Village of Dillingham)	84	33	1 075	18.7	5	51	461	11.5	28	-	16.3
Emmonak Village	117	22	625	27.5	-	95	355	16.4	11	-	14.5
Native Village of Goodnews Bay	23	3	475	36.3	-	20	144	12.5	6	-	22.5
Native Village of Hooper Bay	156	34	570	27.9	-	122	298	18.5	10	-	24.2
Iqurmuit Traditional Council	22	2	950	37.5	-	20	281	16.3	19	-	13.4
Native Village of Kasigluk	72	11	479	19.4	-	61	348	15.8	9	-	16.3
Native Village of Kipnuk	89	22	482	16.3	-	67	442	13.4	9	-	21.3
Native Village of Kongiganak	1	-	-	-	-	1	175	12.5	-	-	-
Organized Village of Kwethluk	21	6	725	18.8	-	15	356	13.8	7	-	31.5
Native Village of Marshall (Fortuna Ledge)	41	4	900	20.0	-	37	319	15.5	7	-	12.5
Naknek Native Village	22	7	1 625	33.5	5	15	610	10.0-	11	-	14.6
Native Village of Napakiak	64	10	433	18.1	-	54	285	15.5	-	-	-
Native Village of Napaskiak	56	-	-	-	-	56	277	15.7	22	-	14.5
New Koliganek Village Council	29	-	-	-	-	29	431	16.9	4	-	12.5
Newhalen Village	22	15	925	33.8	2	7	525	17.5	5	-	41.7
Newtok Village	43	10	625	22.5	-	33	247	10.0-	9	-	33.1
Native Village of Nightmute	25	12	600	22.5	-	13	538	18.1	3	-	10.0-
Native Village of Nunapitchuk	66	17	593	23.1	-	49	346	14.4	20	-	19.4
Orutsararmuit Native Village (Bethel)	33	9	1 839	26.3	-	24	475	28.3	25	-	21.8
Native Village of Saint Michael	35	28	533	26.7	-	7	244	42.5	18	-	45.0
Stebbins Community Association	92	36	664	23.2	-	56	353	24.5	23	-	34.6
Traditional Village of Togiak	62	4	650	20.0	-	58	421	33.8	9	-	24.2
Native Village of Tuntutuliak	45	15	513	14.4	-	30	375	17.0	3	-	31.3
Native Village of Tununak	55	11	439	26.5	-	44	270	15.7	6	-	15.0
Yup'ik	650	246	690	25.7	3	404	327	14.5	575	6	26.0
Yup'ik Eskimo	137	77	1 255	24.8	7	60	453	19.4	182	-	29.4
Mountain Division	**3 581 880**	**2 682 748**	**1 073**	**22.4**	**643 232**	**899 132**	**259**	**10.0-**	**2 000 912**	**36 954**	**26.1**
American Indian and Alaska Native	**72 051**	**27 583**	**799**	**21.1**	**4 774**	**44 468**	**158**	**10.0-**	**58 398**	**444**	**23.5**
American Indian	**66 388**	**23 841**	**775**	**20.4**	**4 019**	**42 547**	**156**	**10.0-**	**50 410**	**316**	**22.9**
Apache	4 275	1 681	603	20.2	253	2 594	166	10.0-	2 762	7	21.7
Apache	694	591	1 028	24.4	169	103	201	10.0-	819	-	24.8
Jicarilla Apache	371	77	531	26.3	-	294	160	10.0-	263	-	23.1
Mescalero Apache	467	176	940	21.0	63	291	166	10.0-	270	-	18.1
Payson Tonto Apache	25	-	-	-	-	25	163	10.8	6	-	50.0+
San Carlos Apache	1 138	286	384	15.8	12	852	173	12.8	613	-	18.4
White Mountain Apache	1 542	531	345	17.7	-	1 011	158	10.0-	755	7	24.2
Arapahoe	370	119	482	16.8	7	251	203	11.5	581	9	24.9
Arapahoe	44	32	829	27.1	7	12	100-	10.0-	163	-	25.9
Northern Arapahoe	323	87	466	15.3	-	236	205	12.2	415	9	24.4
Assiniboine	357	191	423	17.9	18	166	263	15.4	453	-	21.0
Assiniboine	239	148	567	20.0	18	91	262	13.7	252	-	24.6
Fort Belknap Assiniboine	86	40	350	13.9	-	46	254	17.7	151	-	18.7
Fort Peck Assiniboine	32	3	375	42.5	-	29	273	20.2	50	-	16.0
Assiniboine Sioux	127	78	660	26.1	11	49	262	10.0-	181	-	23.6
Assiniboine Sioux	107	62	630	27.1	11	45	258	10.0-	130	-	25.7
Fort Peck Assiniboine and Sioux	20	16	860	18.3	-	4	325	12.5	51	-	20.7
Blackfeet	1 137	593	602	18.4	70	544	279	15.3	1 611	18	22.8
Canadian and Latin American	1 201	997	1 000	25.9	348	204	224	10.0-	1 239	24	25.4
Canadian Indian	19	19	2 068	30.6	-	-	-	-	44	-	24.4
Mexican American Indian	803	657	979	26.5	191	146	218	10.0-	871	10	24.1
South American Indian	66	58	968	28.8	29	8	275	10.0-	90	14	29.1
Spanish American Indian	298	248	1 047	23.1	128	50	225	15.8	184	-	27.6
Chemehuevi	70	33	790	19.5	10	37	267	10.0-	14	-	16.0
Cherokee	2 281	1 914	1 066	23.0	467	367	241	10.0-	2 217	27	27.3
Cherokee	2 060	1 702	1 062	23.0	403	358	240	10.0-	2 116	27	27.3
Western Cherokee	98	91	925	21.0	21	7	450	10.0-	54	-	50.0+
Cheyenne	477	153	704	19.1	16	324	240	14.3	666	22	22.3
Cheyenne	53	45	1 020	32.7	-	8	225	50.0+	99	2	30.0
Northern Cheyenne	419	108	580	14.4	16	311	242	14.0	564	20	21.6
Cheyenne-Arapaho	5	2	1 375	17.5	-	3	550	-	60	-	31.1
Chickasaw	131	120	1 104	25.0	19	11	181	10.0-	95	-	20.6
Chippewa	918	725	1 027	22.2	187	193	239	10.0-	1 049	5	24.1
Chippewa	484	369	994	21.7	111	115	240	10.0-	526	3	24.9
Little Shell Chippewa	142	111	871	23.8	34	31	230	13.1	171	2	24.9
Turtle Mountain Band	119	89	1 013	20.8	19	30	244	18.3	208	-	20.2
Choctaw	749	603	1 049	19.5	186	146	224	11.4	485	-	20.6
Choctaw	512	425	1 093	20.3	132	87	194	11.3	402	-	19.5
Oklahoma Choctaw	194	138	940	19.6	40	56	266	11.6	70	-	23.5
Coeur D'Alene	170	125	550	13.8	22	45	213	10.0-	87	-	18.8
Colorado River Indian	232	121	640	18.5	8	111	192	11.1	155	-	30.3
Colville	50	21	1 177	27.2	-	29	378	18.3	54	-	33.6
Comanche	154	139	1 159	25.8	62	15	219	50.0+	146	12	50.0+
Comanche	154	139	1 159	25.8	62	15	219	50.0+	146	12	50.0+
Cree	36	34	600	29.5	-	2	325	17.5	88	-	50.0+
Creek	208	164	1 164	25.8	13	44	284	20.7	159	-	16.7
Muscogee Creek Nation	205	164	1 164	25.8	13	41	287	20.3	159	-	16.7
Crow	529	179	489	18.5	4	350	195	10.0-	708	1	18.8
Delaware	85	85	1 017	22.0	16	-	-	-	82	-	30.9
Delaware	70	70	863	21.8	16	-	-	-	68	-	30.9

Table 40. **Mortgage and Rental Cost Characteristics of Housing Units With an American Indian and Alaska Native Householder for Selected American Indian and Alaska Native Tribes (One Tribe Reported): 2000**—Con.

[Data based on a sample (except Tables 79 and 80). For information on confidentiality protection, coverage, sampling error, and nonsampling error, see Appendix G. Tribes are shown if respondents reported only one tribe or as American Indian or Alaska Native only and met the specified threshold. For more information, see "How to Use This Census Report"]

Region Division	Specified owner-occupied housing units								Specified renter-occupied housing units paying cash rent		
		With a mortgage				Not mortgaged					
	Total	Total	Median selected monthly owner costs (dollars)	Median selected monthly owner costs as a percentage of household income in 1999	With a second mortgage or home equity loan or both	Total	Median selected monthly owner costs (dollars)	Median selected monthly owner costs as a percentage of household income in 1999	Total	With meals included in rent	Median gross rent as a percentage of household income in 1999
Mountain Division—Con.											
American Indian and Alaska Native—Con.											
American Indian—Con.											
Gros Ventres	211	126	622	25.2	-	85	229	11.4	353	-	19.9
Gros Ventres	85	70	828	26.7	-	15	205	10.0-	178	-	25.0
Fort Belknap Gros Ventres	126	56	300	17.5	-	70	237	11.9	175	-	18.1
Iroquois	284	268	982	21.5	64	16	280	10.0-	327	-	27.2
Mohawk	123	113	966	21.0	27	10	269	12.5	99	-	28.5
Kiowa	58	53	793	22.5	5	5	308	10.0-	111	-	24.2
Kiowa	58	53	793	22.5	5	5	308	10.0-	102	-	25.0
Kootenai	66	54	410	15.3	-	12	175	12.0	123	-	22.5
Miami	37	30	1 083	19.2	19	7	225	10.0-	23	-	21.3
Navajo	29 605	5 145	708	18.9	722	24 460	120	10.0-	18 700	73	20.9
Nez Perce	391	246	603	21.5	12	145	194	10.0-	300	-	23.9
Osage	87	74	1 148	37.5	37	13	1 000+	50.0+	55	-	39.3
Paiute	1 014	503	754	19.3	102	511	213	10.0-	561	14	22.3
Paiute	338	211	1 131	19.9	72	127	224	10.7	289	-	27.0
Pyramid Lake	283	99	937	17.5	25	184	223	10.0-	100	-	17.5
Walker River	174	88	256	12.7	-	86	178	10.0-	53	-	15.8
Yerington Paiute	114	54	527	23.1	5	60	209	10.0-	31	-	14.0
Paiute-Shoshone	410	135	355	14.7	11	275	180	10.0-	234	-	18.6
Fallon	145	68	339	15.0	-	77	181	10.0-	24	-	15.0
Fort McDermitt Paiute and Shoshone Tribes	56	3	250	27.5	-	53	158	11.4	37	-	13.3
Shoshone Paiute	208	63	381	14.0	11	145	186	10.0-	155	-	20.7
Pawnee	69	69	1 531	22.2	44	-	-	-	58	-	19.8
Pawnee	69	69	1 531	22.2	44	-	-	-	58	-	19.8
Pima	597	326	671	15.2	12	271	197	10.0-	728	7	26.3
Gila River Indian Community	110	83	902	20.3	-	27	106	10.0-	196	-	29.2
Pima	164	108	713	15.6	7	56	285	18.8	416	-	25.4
Salt River Pima-Maricopa	318	130	394	12.9	-	188	191	10.0-	116	7	14.3
Potawatomi	205	161	1 225	16.9	62	44	210	12.7	127	-	24.0
Potawatomi	133	100	1 325	14.7	42	33	228	14.8	118	-	22.1
Pueblo	8 016	2 052	559	19.2	174	5 964	192	10.0-	3 402	17	23.2
Acoma	515	166	530	20.9	-	349	157	10.0-	224	5	19.6
Cochiti	142	40	338	13.0	-	102	168	10.0-	92	-	18.9
Hopi	1 142	252	756	22.8	44	890	172	10.0-	875	-	22.6
Isleta	745	150	700	20.6	8	595	206	10.0-	183	-	24.7
Jemez	456	105	683	28.8	28	351	219	10.0-	93	-	32.5
Laguna	873	262	573	17.2	33	611	158	10.0-	475	-	18.8
Nambe	142	98	357	19.9	-	44	212	10.4	22	3	37.5
Picuris	50	18	467	10.0-	-	32	157	20.0	18	-	21.7
Pojoaque	40	3	1 375	50.0+	-	37	176	12.2	23	-	14.4
Pueblo	72	48	1 182	20.8	-	24	238	10.0-	91	-	32.1
San Felipe	357	75	587	18.5	10	282	221	10.0-	51	-	31.1
San Ildefonso	121	30	300	10.8	-	91	188	11.3	49	-	16.8
San Juan Pueblo	199	37	1 125	19.5	14	162	190	10.0-	155	-	21.0
Sandia	89	32	370	22.5	-	57	208	10.0-	12	-	11.7
Santa Ana	111	20	1 094	31.9	-	91	189	10.0-	18	-	21.3
Santa Clara	312	62	454	20.0	-	250	206	11.9	22	-	16.4
Santo Domingo	458	47	448	18.8	3	411	196	10.0	146	-	24.4
Taos	462	188	421	18.8	9	274	218	14.3	106	-	28.3
Tesuque	135	30	288	10.0-	-	105	222	10.0-	22	-	13.8
Tewa	87	16	1 188	50.0+	-	71	171	10.0-	58	-	23.6
Zia	133	38	340	18.6	-	95	209	10.0-	43	-	29.8
Zuni	1 104	206	484	17.3	7	898	205	12.8	559	9	24.6
Rocky Boy's Chippewa Cree	324	176	690	18.3	20	148	214	11.9	730	2	20.4
Salish	407	222	679	21.2	18	185	194	10.0-	264	-	28.1
Salish and Kootenai	443	297	623	20.0	6	146	214	10.8	374	-	21.8
Salish and Kootenai	443	297	623	20.0	6	146	214	10.8	374	-	21.8
Seminole	42	36	1 069	22.8	12	6	325	12.5	75	-	30.3
Seminole	30	30	1 111	24.4	12	-	-	-	66	-	18.8
Shoshone	709	352	554	21.5	45	357	214	12.0	648	-	19.9
Goshute	12	7	425	16.3	-	5	100-	11.9	26	-	35.4
Shoshone	597	304	559	22.3	38	293	213	12.2	510	-	22.9
Shoshone-Bannock Tribes of the Fort Hall Reservation	558	277	488	17.2	9	281	198	10.0-	312	4	20.0
Sioux	1 484	1 026	866	19.8	212	458	251	11.2	2 061	26	26.2
Cheyenne River Sioux	88	65	1 349	22.9	23	23	185	15.9	97	-	18.8
Fort Peck Sioux	204	108	530	22.1	14	96	244	14.3	205	-	31.8
Oglala Sioux	78	51	750	13.9	11	27	252	10.0-	424	-	25.5
Rosebud Sioux	111	104	875	25.8	6	7	225	17.5	152	-	25.9
Sioux	569	339	856	19.9	58	230	260	10.2	684	9	26.9
Standing Rock Sioux	112	67	536	17.3	11	45	258	11.8	73	-	30.1
Teton Sioux	102	99	1 058	20.6	29	3	275	12.5	240	-	24.3
Te-Moak Tribes of Western Shoshone Indians of Nevada	122	89	697	21.4	19	33	175	15.6	122	-	20.8
Te-Moak Tribes of Western Shoshone Indians	120	87	725	21.7	19	33	175	15.6	122	-	20.8
Three Affiliated Tribes of North Dakota (Fort Bethold)	27	27	1 196	20.2	5	-	-	-	31	-	34.6
Tohono O'Odham	1 989	564	541	20.1	77	1 425	172	10.4	1 509	2	21.5
Ak-Chin	116	-	-	-	-	116	100-	10.0-	-	-	-
Tohono O'Odham	1 873	564	541	20.1	77	1 309	178	11.4	1 509	2	21.5
Ute	918	368	636	21.5	40	550	179	10.0-	830	3	23.2
Southern Ute	151	77	847	20.3	22	74	213	10.0-	148	3	32.6
Uintah Ute	108	50	550	21.2	2	58	200	10.0	66	-	27.9

Table 40. **Mortgage and Rental Cost Characteristics of Housing Units With an American Indian and Alaska Native Householder for Selected American Indian and Alaska Native Tribes (One Tribe Reported): 2000**—Con.

[Data based on a sample (except Tables 79 and 80). For information on confidentiality protection, coverage, sampling error, and nonsampling error, see Appendix G. Tribes are shown if respondents reported only one tribe or as American Indian or Alaska Native only and met the specified threshold. For more information, see "How to Use This Census Report"]

Region Division	Specified owner-occupied housing units								Specified renter-occupied housing units paying cash rent		
		With a mortgage				Not mortgaged					
	Total	Total	Median selected monthly owner costs (dollars)	Median selected monthly owner costs as a percentage of household income in 1999	With a second mortgage or home equity loan or both	Total	Median selected monthly owner costs (dollars)	Median selected monthly owner costs as a percentage of household income in 1999	Total	With meals included in rent	Median gross rent as a percentage of household income in 1999
Mountain Division—Con.											
American Indian and Alaska Native—Con.											
American Indian—Con.											
Ute—Con.											
Ute	403	161	710	27.9	16	242	188	10.9	431	-	23.3
Ute Mountain	256	80	274	14.0	-	176	144	10.0-	185	-	14.6
Washoe	183	65	595	23.8	5	118	198	11.7	93	-	18.5
Washoe	183	65	595	23.8	5	118	198	11.7	93	-	18.5
Yakama	17	17	571	10.0-	-	-	-	-	17	-	41.5
Yaqui	1 298	815	734	20.2	175	483	246	10.0-	1 058	-	29.6
Pascua Yaqui	426	269	770	22.9	84	157	249	10.0-	256	-	31.4
Yaqui	854	537	728	19.1	91	317	240	10.0-	802	-	29.2
Yavapai Apache	78	29	494	10.5	2	49	167	10.0-	98	-	22.5
Yuman	595	209	517	15.8	12	386	188	10.0-	693	6	20.5
Cocopah Tribe of Arizona	65	16	820	17.5	-	49	231	13.9	132	-	24.6
Fort Mojave Indian Tribe of Arizona	49	15	625	20.6	-	34	190	10.0	174	2	20.8
Havasupai	60	5	250	17.5	-	55	127	10.0-	39	-	50.0+
Hualapai	144	58	345	14.7	5	86	183	14.2	179	4	13.6
Quechan	37	30	679	17.5	7	7	100-	10.0-	95	-	21.6
Yavapai-Prescott Tribe of the Yavapai Reservation	222	80	506	10.3	-	142	216	10.0-	64	-	10.0-
Alaska Native	**296**	**264**	**1 061**	**24.4**	**31**	**32**	**181**	**10.0-**	**401**	**2**	**24.7**
Alaskan Athabascan	45	36	1 125	47.7	-	9	195	10.0-	14	-	14.4
Aleut	35	30	1 219	34.0	6	5	125	12.5	48	-	50.0+
Tlingit-Haida	77	74	1 219	22.8	14	3	175	10.0-	94	-	31.9
Tlingit	40	37	1 290	24.2	-	3	175	10.0-	66	-	25.7
Pacific Division	**7 618 430**	**5 926 033**	**1 412**	**24.8**	**1 469 227**	**1 692 397**	**310**	**10.0-**	**6 202 241**	**105 921**	**27.5**
American Indian and Alaska Native	**64 422**	**46 756**	**1 146**	**25.1**	**10 502**	**17 666**	**296**	**12.3**	**79 906**	**606**	**28.0**
American Indian	**40 481**	**31 728**	**1 160**	**24.8**	**7 702**	**8 753**	**258**	**10.2**	**52 597**	**250**	**27.6**
Apache	1 381	1 220	1 236	27.0	435	161	274	11.1	2 235	-	30.6
Apache	1 098	986	1 249	27.1	358	112	259	11.6	1 850	-	31.5
Chiricahua	43	43	1 229	30.9	13	-	-	-	122	-	33.4
Mescalero Apache	156	121	1 147	26.5	28	35	296	10.0-	164	-	25.0
Arapahoe	67	65	1 162	18.5	42	2	650	10.0-	74	-	41.2
Arapahoe	65	65	1 162	18.5	42	-	-	-	26	-	32.7
Assiniboine	46	25	606	19.5	12	21	321	10.0-	82	10	22.0
Assiniboine	46	25	606	19.5	12	21	321	10.0-	82	10	22.0
Blackfeet	699	594	1 231	23.9	159	105	267	14.0	1 227	15	27.5
Cahuilla	270	177	885	18.0	23	93	267	10.0-	252	9	19.1
Cahuilla	83	64	808	22.1	13	19	205	10.0-	126	-	16.7
Morongo Band of Cahuilla Mission Indians	145	97	935	16.8	10	48	275	10.0-	83	9	50.0+
California Tribes	56	36	956	20.0	5	20	292	10.0-	110	-	41.6
Yuki	27	16	956	35.6	-	11	254	10.0-	28	-	45.8
Canadian and Latin American	4 012	3 588	1 235	28.8	738	424	244	10.2	7 054	68	27.9
Canadian Indian	176	162	1 338	28.3	21	14	200	42.9	158	-	30.0
Central American Indian	146	126	1 531	29.1	41	20	917	10.0-	273	-	26.3
Mexican American Indian	3 138	2 840	1 213	28.8	507	298	241	11.6	5 908	61	27.7
South American Indian	158	135	1 392	28.8	48	23	306	10.0-	245	7	23.9
Spanish American Indian	344	282	1 275	29.3	111	62	238	12.5	429	-	31.3
Chehalis	55	32	458	15.7	-	23	245	10.0-	70	-	22.2
Chemakuan	120	71	407	15.4	-	49	236	11.5	25	-	28.2
Quileute	87	55	429	20.2	-	32	200	10.0-	15	-	48.3
Chemehuevi	72	65	1 319	23.9	32	7	275	10.0-	70	-	30.0
Cherokee	5 951	4 890	1 291	25.4	1 211	1 061	274	11.3	6 983	16	27.7
Cherokee	5 590	4 590	1 289	25.4	1 110	1 000	276	11.5	6 629	16	28.0
Western Cherokee	219	172	1 164	24.5	81	47	211	10.0-	193	-	19.5
Cheyenne	111	111	1 531	24.7	37	-	-	-	192	-	26.6
Cheyenne	58	58	1 578	27.6	31	-	-	-	153	-	27.0
Northern Cheyenne	40	40	1 750	21.1	6	-	-	-	39	-	24.3
Chickasaw	386	313	1 283	21.3	88	73	263	14.0	430	-	32.1
Chinook	143	135	1 122	17.7	44	8	275	15.0	74	-	25.7
Chinook	140	132	1 112	17.5	44	8	275	15.0	67	-	24.1
Chippewa	1 151	1 015	1 208	25.9	347	136	277	10.0-	1 575	6	29.4
Chippewa	707	610	1 245	27.0	219	97	267	10.0-	1 035	6	32.7
Sault Ste. Marie Chippewa	62	58	1 297	22.3	21	4	375	12.5	45	-	28.4
Turtle Mountain Band	159	143	859	19.4	33	16	450	16.3	208	-	25.7
Choctaw	1 768	1 461	1 183	23.7	361	307	268	10.0-	1 647	2	26.1
Choctaw	1 433	1 200	1 159	23.9	278	233	290	11.0	1 486	2	25.8
Oklahoma Choctaw	326	252	1 405	21.7	83	74	243	10.0-	142	-	36.2
Chumash	432	318	1 384	28.6	101	114	269	13.3	507	-	27.8
Chumash	398	294	1 361	27.5	97	104	269	14.2	496	-	27.3
Coeur D'Alene	47	31	789	30.9	-	16	750	18.8	102	-	32.3
Colville	852	590	695	21.3	71	262	223	10.0-	1 136	-	23.1
Comanche	229	215	1 505	30.1	61	14	244	10.0-	324	-	26.0
Comanche	229	215	1 505	30.1	61	14	244	10.0-	324	-	26.0
Confederated Tribes of the Siletz Reservation	182	147	969	19.6	31	35	229	10.0-	219	-	29.3
Coquille	39	24	1 700	25.0	5	15	417	10.0-	57	-	22.0
Costanoan	182	162	1 358	28.1	39	20	625	10.0	155	-	27.8
Cowlitz	228	188	992	18.3	29	40	286	10.0-	115	11	29.2
Cree	89	69	993	21.8	18	20	344	10.6	117	-	22.6
Creek	455	386	1 147	23.8	92	69	249	10.0-	506	-	31.7
Muscogee Creek Nation	423	361	1 190	24.5	92	62	260	11.4	496	-	32.0
Crow	49	49	994	13.8	10	-	-	-	75	-	29.4
Cupeno	85	27	865	19.0	4	58	400	16.7	44	-	50.0+

Table 40. **Mortgage and Rental Cost Characteristics of Housing Units With an American Indian and Alaska Native Householder for Selected American Indian and Alaska Native Tribes (One Tribe Reported): 2000**—Con.

[Data based on a sample (except Tables 79 and 80). For information on confidentiality protection, coverage, sampling error, and nonsampling error, see Appendix G. Tribes are shown if respondents reported only one tribe or as American Indian or Alaska Native only and met the specified threshold. For more information, see "How to Use This Census Report"]

Region Division	Specified owner-occupied housing units								Specified renter-occupied housing units paying cash rent		
		With a mortgage				Not mortgaged					
	Total	Total	Median selected monthly owner costs (dollars)	Median selected monthly owner costs as a percentage of household income in 1999	With a second mortgage or home equity loan or both	Total	Median selected monthly owner costs (dollars)	Median selected monthly owner costs as a percentage of household income in 1999	Total	With meals included in rent	Median gross rent as a percentage of household income in 1999
Pacific Division—Con.											
American Indian and Alaska Native—Con.											
American Indian—Con.											
Cupeno—Con.											
Cupeno	41	10	975	27.5	-	31	195	15.2	12	-	27.5
Delaware	201	180	1 250	21.9	53	21	225	11.3	163	-	29.2
Delaware	174	153	1 201	22.7	44	21	225	11.3	141	-	29.9
Diegueno	481	251	1 112	22.7	34	230	256	10.0-	331	-	25.0
Barona Group of Capitan Grande Band	71	34	850	10.0-	-	37	281	10.0-	9	-	50.0+
Diegueno	152	67	1 196	23.8	11	85	255	10.0-	165	-	32.7
Mesa Grande Band of Diegueno Mission Indians	14	-	-	-	-	14	218	36.8	52	-	20.8
San Pasqual Band of Diegueno Mission Indians	106	81	1 071	23.6	4	25	242	10.0-	49	-	18.7
Santa Ysabel Band of Diegueno Mission Indians	21	8	1 625	50.0+	8	13	231	15.4	24	-	50.0+
Viejas (Baron Long) Group of Capitan Grande Band	32	17	494	50.0+	3	15	366	17.2	17	-	12.3
Gabrieleno	125	99	1 227	21.1	26	26	357	13.2	105	-	26.6
Grand Ronde	210	179	1 097	24.2	45	31	296	10.0-	230	-	26.5
Gros Ventres	55	55	850	20.8	14	-	-	-	59	-	24.8
Gros Ventres	55	55	850	20.8	14	-	-	-	47	-	39.6
Hoopa	342	216	900	22.1	8	126	237	16.2	239	-	25.5
Hoopa Valley Tribe	342	216	900	22.1	8	126	237	16.2	239	-	25.5
Iroquois	575	495	1 329	23.1	145	80	306	11.3	637	-	26.9
Iroquois	89	77	1 322	30.3	23	12	250	30.0	139	-	24.1
Mohawk	168	145	1 552	20.7	36	23	337	15.4	164	-	23.1
Oneida Nation of New York	62	52	1 000	22.8	21	10	325	12.5	137	-	42.7
Seneca	84	72	1 063	22.5	12	12	188	10.0-	62	-	24.5
Juaneno (Acjachemem)	231	182	1 480	23.9	48	49	223	10.0-	327	-	24.9
Kalispel Indian Community	20	14	650	19.0	-	6	125	10.0-	28	-	25.6
Karuk Tribe of California	358	237	951	24.3	45	121	266	11.6	410	-	29.8
Kickapoo	52	42	1 679	24.6	38	10	450	17.5	59	-	20.2
Kickapoo	52	42	1 679	24.6	38	10	450	17.5	59	-	20.2
Kiowa	56	49	983	19.2	14	7	450	10.0-	88	-	22.1
Kiowa	56	49	983	19.2	14	7	450	10.0-	77	-	21.8
Klamath	193	158	1 236	24.3	47	35	239	16.7	511	9	30.3
Luiseno	685	375	1 019	21.5	59	310	273	10.0-	333	-	29.4
La Jolla Band of Luiseno Mission Indians	35	20	836	26.8	-	15	178	42.5	49	-	38.3
Luiseno	246	128	1 063	28.3	50	118	321	10.0-	147	-	36.3
Pala Band of Luiseno Mission Indians	90	51	1 216	18.3	2	39	225	10.0-	26	-	27.7
Pechanga Band of Luiseno Mission Indians	82	52	1 206	27.5	7	30	383	10.0-	54	-	19.3
Soboba	145	91	590	14.8	-	54	214	10.0-	14	-	13.3
Rincon Band of Luiseno Mission Indians	33	15	1 344	21.9	-	18	431	11.7	36	-	31.1
Lumbee	116	96	1 204	27.7	17	20	344	14.0	84	-	22.8
Lummi	465	320	749	22.5	14	145	304	10.1	278	-	21.6
Maidu	203	159	850	26.0	48	44	227	14.2	308	-	26.2
Maidu	131	90	857	28.1	27	41	220	15.4	267	-	24.2
Makah	229	108	767	17.6	27	121	174	10.0-	154	-	26.7
Mission Indians	196	138	1 205	26.5	61	58	275	20.8	141	4	23.2
Mission Indians	131	90	1 173	30.5	39	41	193	10.0-	133	4	24.0
Me-Wuk	318	209	1 094	28.7	71	109	236	15.2	398	-	22.6
Me-Wuk	316	207	1 099	29.0	71	109	236	15.2	392	-	22.4
Modoc	54	44	1 042	29.0	7	10	231	32.5	81	-	40.9
Modoc	47	37	794	27.8	-	10	231	32.5	81	-	40.9
Mono	102	60	1 639	28.0	22	42	226	15.1	290	-	26.4
Mono	96	57	1 681	29.5	22	39	229	14.4	260	-	29.3
Navajo	834	715	1 316	25.9	174	119	246	10.0-	1 845	4	27.4
Nez Perce	124	85	944	25.1	26	39	291	10.4	303	6	27.9
Nomlaki	41	17	642	50.0+	-	24	225	10.0-	75	5	39.5
Nomlaki	41	17	642	50.0+	-	24	225	10.0-	57	5	39.5
Osage	207	179	1 325	23.7	57	28	315	11.8	224	6	28.0
Ottawa	81	79	1 392	32.1	14	2	125	27.5	68	-	23.5
Ottawa	49	47	1 403	34.6	7	2	125	27.5	53	-	22.5
Paiute	586	309	969	21.3	82	277	251	14.6	521	-	22.1
Burns Paiute Tribe	13	4	367	21.7	-	9	219	13.1	11	-	13.4
Paiute	507	266	890	21.7	52	241	261	13.8	447	-	22.8
Paiute-Shoshone	100	39	396	27.9	6	61	266	10.3	93	-	31.6
Shoshone Paiute	71	24	1 063	27.5	6	47	253	10.0-	68	-	31.9
Pima	78	55	1 420	32.1	16	23	338	10.0-	202	-	28.4
Pima	78	55	1 420	32.1	16	23	338	10.0-	170	-	31.2
Pit River	139	107	793	21.8	9	32	222	17.5	218	-	28.8
Pit River Tribe of California	119	91	675	16.6	9	28	233	17.5	218	-	28.8
Pomo	334	196	894	27.4	22	138	195	10.3	714	3	24.9
Pomo	235	124	896	27.8	7	111	192	12.1	472	-	25.6
Potawatomi	330	310	1 547	27.1	101	20	264	10.8	371	-	30.3
Citizen Potawatomi Nation	103	97	1 279	19.0	9	6	175	12.5	33	-	27.8
Potawatomi	207	193	1 729	28.1	72	14	275	10.0-	326	-	31.0
Pueblo	663	601	1 430	27.9	193	62	246	10.0-	919	-	24.2
Acoma	27	27	1 141	14.0	7	-	-	-	48	-	27.5
Hopi	128	121	1 386	24.7	37	7	225	10.0-	215	-	19.9
Laguna	44	44	1 179	33.1	7	-	-	-	131	-	33.0
Pueblo	140	132	1 857	28.8	49	8	283	50.0+	155	-	20.3
Ysleta Del Sur Pueblo of Texas	61	56	1 583	30.3	16	5	225	10.0-	75	-	23.5
Puget Sound Salish	1 296	906	797	22.0	138	390	283	10.0-	1 324	8	25.6

Table 40. **Mortgage and Rental Cost Characteristics of Housing Units With an American Indian and Alaska Native Householder for Selected American Indian and Alaska Native Tribes (One Tribe Reported): 2000**—Con.

[Data based on a sample (except Tables 79 and 80). For information on confidentiality protection, coverage, sampling error, and nonsampling error, see Appendix G. Tribes are shown if respondents reported only one tribe or as American Indian or Alaska Native only and met the specified threshold. For more information, see "How to Use This Census Report"]

Region Division	Specified owner-occupied housing units								Specified renter-occupied housing units paying cash rent		
		With a mortgage				Not mortgaged					
	Total	Total	Median selected monthly owner costs (dollars)	Median selected monthly owner costs as a percentage of household income in 1999	With a second mortgage or home equity loan or both	Total	Median selected monthly owner costs (dollars)	Median selected monthly owner costs as a percentage of household income in 1999	Total	With meals included in rent	Median gross rent as a percentage of household income in 1999
Pacific Division—Con.											
American Indian and Alaska Native—Con.											
American Indian—Con.											
Puget Sound Salish—Con.											
Muckleshoot	145	88	915	24.9	15	57	357	10.0-	143	-	17.6
Nisqually	74	58	478	16.3	11	16	233	10.0	44	-	26.3
Nooksack	69	56	400	15.6	5	13	215	21.5	125	-	26.9
Puyallup	104	87	1 219	23.0	18	17	275	12.5	157	-	25.0
Skokomish	135	60	715	23.3	-	75	209	14.0	54	-	22.9
Snohomish	79	54	1 263	23.6	8	25	380	16.9	72	-	29.3
Squaxin Island	135	121	713	17.3	24	14	190	21.9	57	-	14.0
Suquamish	60	32	589	16.7	5	28	326	10.0-	105	2	22.6
Swinomish	66	27	817	25.3	8	39	304	10.0-	86	-	18.8
Tulalip	193	114	782	23.4	12	79	287	10.0-	262	6	27.1
Upper Skagit	61	50	650	25.4	-	11	225	10.0-	64	-	22.1
Quinault	315	164	822	21.3	20	151	236	10.0-	277	-	31.2
Rocky Boy's Chippewa Cree	61	42	1 179	30.7	16	19	397	10.0-	108	-	31.0
Round Valley	24	21	836	18.5	6	3	100-	-	28	-	36.3
Salinan	58	50	1 594	26.0	5	8	225	17.5	80	-	50.0+
Salish	136	108	1 330	29.1	31	28	283	14.5	147	-	25.2
Salish and Kootenai	117	96	1 033	32.2	16	21	275	10.0-	87	-	50.0+
Salish and Kootenai	117	96	1 033	32.2	16	21	275	10.0-	87	-	50.0+
Seminole	155	141	1 435	24.9	29	14	344	10.0-	169	4	29.5
Seminole	151	137	1 445	24.3	29	14	344	10.0-	157	4	27.7
Serrano	92	73	917	35.7	1	19	297	10.0-	25	-	22.4
Serrano	78	63	790	35.8	1	15	284	10.0-	25	-	22.4
Shasta	51	45	1 191	18.0	6	6	225	10.0-	62	-	31.7
Shasta	51	45	1 191	18.0	6	6	225	10.0-	59	-	32.5
Shawnee	122	122	1 511	28.3	12	-	-	-	117	-	19.6
Shawnee	101	101	1 528	24.8	2	-	-	-	73	-	41.0
Shoshone	159	114	822	26.4	32	45	252	10.0-	196	9	23.9
Shoshone	134	105	872	26.0	32	29	285	10.0-	167	9	24.0
Sioux	1 189	1 051	1 207	22.9	249	138	289	10.7	2 068	16	29.7
Cheyenne River Sioux	45	42	1 406	17.1	17	3	650	17.5	73	-	34.8
Oglala Sioux	169	155	1 181	22.1	16	14	244	10.0-	293	-	29.4
Rosebud Sioux	31	31	1 396	27.1	17	-	-	-	168	-	28.3
Sioux	526	449	1 137	26.5	137	77	275	12.9	886	-	29.8
Standing Rock Sioux	44	44	1 424	21.7	6	-	-	-	89	8	41.5
Teton Sioux	147	121	1 357	24.6	43	26	315	10.0-	239	-	29.6
Yankton Sioux	67	64	1 044	19.5	13	3	325	12.5	72	8	31.6
S'Klallam	345	227	854	22.1	27	118	283	10.0-	187	-	26.5
Jamestown S'Klallam	31	29	1 453	25.9	-	2	125	22.5	30	-	48.6
Klallam	147	86	1 000	23.4	9	61	313	15.8	81	-	26.5
Lower Elwha Tribal Community	78	59	539	17.8	13	19	253	10.0-	19	-	17.5
Port Gamble Klallam	76	40	1 300	19.4	-	36	290	10.0-	48	-	30.6
Spokane	367	199	689	20.0	20	168	189	10.0-	265	-	27.3
Tohono O'Odham	69	51	1 375	21.1	21	18	650	30.0	285	-	30.1
Tohono O'Odham	69	51	1 375	21.1	21	18	650	30.0	285	-	30.1
Tolowa	56	38	686	22.5	1	18	333	17.0	62	-	28.3
Tolowa	42	28	914	13.7	-	14	317	16.1	62	-	28.3
Umatilla	145	111	670	17.7	8	34	205	10.0-	224	-	19.7
Umpqua	49	29	981	31.9	8	20	190	16.8	113	-	28.1
Cow Creek Umpqua	37	17	981	21.3	2	20	190	16.8	83	-	26.0
Ute	79	66	886	20.0	13	13	264	10.0-	90	-	24.1
Ute	79	66	886	20.0	13	13	264	10.0-	90	-	24.1
Wailaki	89	53	590	32.7	17	36	228	10.0-	172	-	22.5
Warm Springs	287	208	464	15.5	5	79	227	10.5	280	3	22.4
Wascopum	47	30	450	18.5	-	17	186	10.0-	17	-	13.9
Washoe	38	15	2 393	38.9	13	23	358	10.0-	40	-	40.0
Washoe	38	15	2 393	38.9	13	23	358	10.0-	40	-	40.0
Winnebago	55	49	791	22.5	5	6	325	10.0-	63	-	50.0+
Wintun	277	233	1 084	27.2	62	44	275	13.8	338	-	31.6
Wintun	277	233	1 084	27.2	62	44	275	13.8	338	-	31.6
Wiyot	65	33	965	18.6	20	32	197	13.3	69	-	50.0+
Wiyot	63	33	965	18.6	20	30	193	12.5	52	-	50.0+
Yakama	809	396	692	19.6	46	413	245	10.0-	984	-	25.7
Yaqui	506	477	1 142	27.8	152	29	246	10.0-	643	4	28.5
Pascua Yaqui	52	49	944	29.0	7	3	100-	10.0-	46	-	50.0+
Yaqui	454	428	1 176	27.5	145	26	256	10.0-	597	4	27.1
Yokuts	313	198	892	17.6	63	115	213	10.0-	338	-	34.2
Picayune Rancheria of Chukchansi Indians	83	56	980	17.0	18	27	225	10.0-	103	-	38.3
Tachi	49	13	1 125	13.0	11	36	263	10.0-	52	-	18.2
Tule River	70	36	282	15.4	2	34	183	10.0-	61	-	46.9
Yokuts	111	93	942	23.5	32	18	200	17.0	114	-	34.0
Yuman	290	164	520	20.0	2	126	231	10.2	295	-	21.3
Fort Mojave Indian Tribe of Arizona	55	40	517	27.0	-	15	263	12.5	74	-	21.6
Quechan	209	105	477	18.2	2	104	224	10.0-	173	-	21.9
Yurok	375	266	995	22.8	66	109	263	15.3	493	2	28.3
Yurok	375	266	995	22.8	66	109	263	15.3	493	2	28.3
Alaska Native	**12 123**	**5 803**	**925**	**23.4**	**588**	**6 320**	**375**	**14.9**	**9 260**	**107**	**27.6**
Alaskan Athabascan	1 920	756	960	21.8	103	1 164	323	14.7	1 685	16	29.8
Alaskan Athabascan	933	392	1 054	21.7	63	541	332	13.2	1 033	16	32.2
Allakaket Village	26	7	550	13.8	-	19	256	20.6	9	-	14.5
Doyon	173	100	933	22.8	24	73	275	18.9	47	-	18.8
Native Village of Fort Yukon	29	6	1 063	32.5	-	23	353	13.8	9	-	17.5

Table 40. **Mortgage and Rental Cost Characteristics of Housing Units With an American Indian and Alaska Native Householder for Selected American Indian and Alaska Native Tribes (One Tribe Reported): 2000**—Con.

[Data based on a sample (except Tables 79 and 80). For information on confidentiality protection, coverage, sampling error, and nonsampling error, see Appendix G. Tribes are shown if respondents reported only one tribe or as American Indian or Alaska Native only and met the specified threshold. For more information, see "How to Use This Census Report"]

Region Division	Specified owner-occupied housing units								Specified renter-occupied housing units paying cash rent		
		With a mortgage				Not mortgaged					
	Total	Total	Median selected monthly owner costs (dollars)	Median selected monthly owner costs as a percentage of household income in 1999	With a second mortgage or home equity loan or both	Total	Median selected monthly owner costs (dollars)	Median selected monthly owner costs as a percentage of household income in 1999	Total	With meals included in rent	Median gross rent as a percentage of household income in 1999
Pacific Division—Con.											
American Indian and Alaska Native—Con.											
Alaska Native—Con.											
Alaskan Athabascan—Con.											
Holy Cross Village	25	-	-	-	-	25	266	13.4	1	-	45.0
Huslia Village	70	22	640	17.5	-	48	411	21.0	4	-	25.0
Kenaitze Indian Tribe	45	21	1 325	18.5	2	24	393	10.0-	66	-	19.2
Koyukuk Native Village	30	1	1 875	50.0+	1	29	156	25.9	20	-	14.0
Native Village of Minto	57	47	559	24.7	-	10	275	27.5	4	-	50.0+
Nondalton Village	25	2	1 125	50.0+	-	23	538	29.2	24	-	37.8
Nulato Village	41	2	850	12.5	-	39	241	10.0-	48	-	17.2
Shageluk Native Village	20	10	529	20.0	-	10	225	12.5	6	-	17.5
Native Village of Tanacross	37	2	450	17.5	-	35	204	11.3	2	-	45.0
Village of Venetie	69	6	1 375	45.0	-	63	319	21.6	35	-	38.1
Aleut	710	471	1 056	24.2	78	239	347	12.0	762	-	29.3
Alutiiq Aleut	72	51	610	16.8	8	21	446	26.3	19	-	50.0+
Alutiiq	46	32	525	16.9	8	14	470	10.0-	6	-	50.0+
Bristol Bay Aleut	126	56	713	21.1	2	70	395	21.7	27	-	35.5
Chugach Aleut	75	46	900	26.7	-	29	463	13.4	26	-	20.0
Eskimo Tribes	520	292	1 041	25.0	17	228	376	15.3	571	6	25.4
Eskimo	520	292	1 041	25.0	17	228	376	15.3	571	6	25.4
Eyak	34	24	1 125	17.0	-	10	358	10.0-	46	-	28.6
Inupiat Eskimo	2 218	1 129	907	20.7	88	1 089	439	14.8	1 311	4	27.1
Native Village of Ambler	28	-	-	-	-	28	517	21.3	6	-	37.5
Arctic Slope Corporation	95	53	1 066	16.8	-	42	438	10.0-	93	-	36.1
Native Village of Barrow Inupiat Traditional Government	34	19	1 484	25.5	2	15	256	10.0-	8	-	22.5
Bering Straits Inupiat	66	39	2 146	37.1	24	27	363	10.0-	114	2	23.6
Native Village of Brevig Mission	59	42	467	24.0	-	17	256	15.6	-	-	-
Native Village of Buckland	43	11	783	25.8	-	32	550	15.0	21	-	37.5
Native Village of Elim	42	10	550	15.0	-	32	477	18.1	28	-	22.5
Inupiaq	287	172	1 045	18.6	18	115	415	16.3	228	-	32.9
Inupiat	247	163	1 237	24.8	34	84	470	13.6	288	-	26.4
Native Village of Kiana	68	25	692	29.2	-	43	513	14.8	15	-	50.0+
King Island Native Community	48	8	680	48.0	-	40	447	11.1	21	-	21.8
Native Village of Kivalina	51	2	550	12.5	-	49	446	21.3	9	-	48.3
Native Village of Kotzebue	19	13	1 125	13.8	-	6	650	18.8	23	2	17.3
Native Village of Koyuk	22	2	450	12.5	-	20	350	22.5	43	-	24.4
Kwiguk	44	-	-	-	-	44	517	13.5	2	-	22.5
Nana Inupiat	144	58	893	20.6	3	86	432	13.9	100	-	30.0
Native Village of Noatak	78	30	886	27.5	-	48	554	16.4	4	-	13.3
Nome Eskimo Community	97	55	1 261	21.8	-	42	471	16.3	83	-	28.8
Native Village of Point Hope	105	85	731	14.1	2	20	467	10.0-	24	-	15.0
Native Village of Selawik	30	9	525	41.7	-	21	513	12.5	12	-	22.5
Native Village of Shaktoolik	34	27	850	17.8	-	7	338	22.5	10	-	12.5
Native Village of Shishmaref	89	56	588	22.0	-	33	475	27.5	14	-	50.0+
Native Village of Shungnak	49	25	656	15.6	-	24	375	15.7	-	-	-
Native Village of Teller	29	13	613	41.0	-	16	475	27.5	12	-	21.7
Native Village of Unalakleet	119	31	625	21.8	2	88	423	13.8	51	-	20.8
Village of Wainwright	34	16	800	13.3	-	18	420	10.0	19	-	19.4
Village of White Mountain	68	51	972	18.8	-	17	332	43.8	29	-	46.1
Koniag Aleut	239	158	1 013	23.8	5	81	374	14.2	134	-	30.7
Koniag Aleut	64	48	1 306	16.7	5	16	427	12.5	72	-	17.1
Village of Old Harbor	59	39	575	28.8	-	20	356	25.0	12	-	50.0+
Native Village of Port Lions	40	24	483	27.5	-	16	375	10.0	4	-	40.0
Sealaska	35	30	1 406	26.0	-	5	450	10.0-	84	2	42.2
Sealaska	33	28	1 375	26.5	-	5	450	10.0-	68	2	19.7
Siberian Eskimo	232	48	550	13.9	-	184	428	21.8	39	-	22.5
Native Village of Gambell	92	-	-	-	-	92	495	19.7	31	-	21.4
Native Village of Savoonga	140	48	550	13.9	-	92	370	24.1	4	-	22.5
Tlingit-Haida	1 563	990	1 118	26.3	168	573	422	13.7	1 976	38	27.8
Chilkat Indian Village (Kluckwan)	13	6	850	22.5	-	7	381	15.6	9	-	19.2
Haida	186	102	1 217	27.6	41	84	385	10.0-	174	-	25.0
Hoonah Indian Association	42	11	1 094	50.0+	3	31	436	16.3	16	-	27.5
Hydaburg Cooperative Association	41	8	520	36.7	-	33	464	25.9	19	3	18.8
Organized Village of Kake	54	19	1 031	35.6	-	35	575	17.8	26	-	12.1
Ketchikan Indian Corporation	39	26	993	35.6	-	13	296	10.4	126	-	34.1
Klawock Cooperative Association	38	14	550	30.0	-	24	520	13.3	21	-	24.6
Organized Village of Saxman	68	51	484	15.4	2	17	344	12.5	22	-	15.0
Sitka Tribe of Alaska	35	22	1 271	41.7	-	13	288	10.4	81	-	32.4
Tlingit	844	616	1 215	26.2	110	228	436	13.3	1 240	33	27.6
Tsimshian	331	213	966	23.1	16	118	338	11.9	278	-	30.0
Metlakatla Indian Community Annette Island Reserve	122	67	658	20.8	2	55	347	10.9	61	-	19.0
Tsimshian	182	138	1 167	24.4	14	44	350	13.6	204	-	33.3
Unangan Aleut	433	205	677	18.1	7	228	572	13.9	181	8	19.4
Aleut Corporation	49	22	1 554	15.0	7	27	569	11.9	39	8	14.3
King Cove	66	22	750	18.1	-	44	481	10.7	22	-	26.7
Qagan Tayagungin Tribe of Sand Point Village	56	26	680	13.8	-	30	425	10.0-	13	-	15.8
Saint Paul	87	46	700	21.9	-	41	679	20.7	42	-	26.8
South Naknek Village	35	11	525	14.4	-	24	475	13.1	18	-	18.0
Yup'ik	2 944	926	649	23.4	24	2 018	349	16.1	1 300	6	24.0
Akiachak Native Community	96	19	514	14.3	-	77	288	10.4	3	-	22.5
Village of Alakanuk	103	35	646	35.5	-	68	375	17.5	21	-	22.5
Algaaciq Native Village (St. Mary's)	34	12	750	21.7	-	22	436	15.6	33	-	22.8

Table 40. **Mortgage and Rental Cost Characteristics of Housing Units With an American Indian and Alaska Native Householder for Selected American Indian and Alaska Native Tribes (One Tribe Reported): 2000**—Con.

[Data based on a sample (except Tables 79 and 80). For information on confidentiality protection, coverage, sampling error, and nonsampling error, see Appendix G. Tribes are shown if respondents reported only one tribe or as American Indian or Alaska Native only and met the specified threshold. For more information, see "How to Use This Census Report"]

Region Division	Specified owner-occupied housing units								Specified renter-occupied housing units paying cash rent		
		With a mortgage				Not mortgaged					
	Total	Total	Median selected monthly owner costs (dollars)	Median selected monthly owner costs as a percentage of household income in 1999	With a second mortgage or home equity loan or both	Total	Median selected monthly owner costs (dollars)	Median selected monthly owner costs as a percentage of household income in 1999	Total	With meals included in rent	Median gross rent as a percentage of household income in 1999
Pacific Division—Con.											
American Indian and Alaska Native—Con.											
Alaska Native—Con.											
Yup'ik—Con.											
Village of Aniak	46	30	650	33.8	-	16	540	15.7	13	-	25.9
Asa'carsarmiut Tribe	87	29	525	17.8	-	58	383	16.2	27	-	16.5
Bristol Bay	95	29	536	18.9	-	66	332	13.3	82	-	27.9
Calista	69	32	1 050	21.7	-	37	442	19.8	19	-	20.6
Village of Chefornak	53	18	840	22.5	-	35	463	20.5	-	-	-
Native Village of Chuathbaluk	26	7	550	16.3	-	19	325	24.2	-	-	-
Curyung Tribal Council (Native Village of Dillingham)	84	33	1 075	18.7	5	51	461	11.5	28	-	16.3
Emmonak Village	117	22	625	27.5	-	95	355	16.4	11	-	14.5
Native Village of Goodnews Bay	23	3	475	36.3	-	20	144	12.5	6	-	22.5
Native Village of Hooper Bay	156	34	570	27.9	-	122	298	18.5	10	-	24.2
Iqurmuit Traditional Council	22	2	950	37.5	-	20	281	16.3	19	-	13.4
Native Village of Kasigluk	72	11	479	19.4	-	61	348	15.8	9	-	16.3
Native Village of Kipnuk	89	22	482	16.3	-	67	442	13.4	9	-	21.3
Native Village of Kongiganak	1	-	-	-	-	1	175	12.5	-	-	-
Organized Village of Kwethluk	21	6	725	18.8	-	15	356	13.8	7	-	31.5
Native Village of Marshall (Fortuna Ledge)	41	4	900	20.0	-	37	319	15.5	7	-	12.5
Naknek Native Village	22	7	1 625	33.5	5	15	610	10.0-	11	-	14.6
Native Village of Napakiak	64	10	433	18.1	-	54	285	15.5	-	-	-
Native Village of Napaskiak	56	-	-	-	-	56	277	15.7	22	-	14.5
New Koliganek Village Council	29	-	-	-	-	29	431	16.9	4	-	12.5
Newhalen Village	22	15	925	33.8	2	7	525	17.5	5	-	41.7
Newtok Village	43	10	625	22.5	-	33	247	10.0-	9	-	33.1
Native Village of Nightmute	25	12	600	22.5	-	13	538	18.1	3	-	10.0-
Native Village of Nunapitchuk	66	17	593	23.1	-	49	346	14.4	20	-	19.4
Orutsararmuit Native Village (Bethel)	33	9	1 839	26.3	-	24	475	28.3	25	-	21.8
Native Village of Saint Michael	35	28	533	26.7	-	7	244	42.5	18	-	45.0
Stebbins Community Association	92	36	664	23.2	-	56	353	24.5	23	-	34.6
Traditional Village of Togiak	62	4	650	20.0	-	58	421	33.8	9	-	24.2
Native Village of Tuntutuliak	45	15	513	14.4	-	30	375	17.0	3	-	31.3
Native Village of Tununak	55	11	439	26.5	-	44	270	15.7	6	-	15.0
Yup'ik	650	246	690	25.7	3	404	327	14.5	563	6	26.7
Yup'ik Eskimo	132	72	1 278	24.0	7	60	453	19.4	175	-	31.8

Table 41. **Age and Sex for Selected American Indian and Alaska Native Tribes (One Tribe Reported): 2000**

[Data based on a sample (except Tables 79 and 80). For information on confidentiality protection, coverage, sampling error, and nonsampling error, see Appendix G. Tribes are shown if respondents reported only one tribe or as American Indian or Alaska Native only and met the specified threshold. For more information, see "How to Use This Census Report"]

State	Total population	Median age	Age: Under 5 years	5 to 17 years	18 to 20 years	21 to 24 years	25 to 34 years	35 to 44 years	45 to 54 years	55 to 59 years	60 to 64 years
Alabama	**4 447 100**	**36.0**	**294 822**	**827 790**	**196 764**	**240 324**	**599 226**	**695 484**	**597 378**	**224 863**	**190 421**
American Indian and Alaska Native	**22 897**	**32.3**	**1 378**	**5 087**	**1 357**	**1 290**	**3 254**	**4 176**	**3 465**	**1 117**	**755**
American Indian	**18 155**	**32.1**	**1 048**	**4 125**	**1 069**	**969**	**2 656**	**3 242**	**2 799**	**898**	**591**
Cherokee	9 402	32.5	417	2 124	632	536	1 343	1 741	1 616	428	306
Cherokee	5 357	35.1	292	926	281	319	852	1 054	1 009	268	166
Echota Cherokee	3 467	26.2	106	1 062	312	211	400	590	509	116	114
Choctaw	2 515	27.8	235	624	135	158	404	392	273	95	71
Choctaw	879	31.0	87	163	34	57	182	162	96	22	36
Mowa Band of Choctaw	1 492	25.4	148	396	86	101	221	183	167	67	35
Creek	3 012	34.7	154	676	180	80	424	502	447	229	81
Machis Lower Creek Indian	187	24.2	24	50	18	8	32	18	14	17	-
Muscogee Creek Nation	1 915	36.6	49	396	131	54	287	300	331	168	41
Poarch Creek	573	33.1	45	130	29	12	81	111	54	34	33
Alaska	**626 932**	**32.5**	**47 192**	**143 315**	**25 174**	**31 695**	**89 209**	**115 694**	**94 881**	**27 655**	**17 024**
American Indian and Alaska Native	**97 012**	**25.9**	**8 849**	**28 402**	**4 623**	**5 533**	**12 993**	**15 131**	**10 040**	**3 432**	**2 280**
American Indian	**5 828**	**32.4**	**454**	**1 335**	**200**	**321**	**817**	**1 040**	**946**	**291**	**154**
Canadian and Latin American	180	26.0	30	44	4	12	30	25	26	2	1
Cherokee	951	37.9	51	159	32	104	96	174	164	81	53
Cherokee	876	38.6	46	141	30	94	83	174	151	79	47
Chickasaw	493	21.8	67	150	24	17	80	64	38	15	8
Chippewa	455	38.2	25	101	5	2	85	95	118	6	3
Choctaw	254	40.4	26	26	-	14	35	51	61	25	5
Sioux	365	39.2	-	107	17	-	40	99	55	26	3
Alaska Native	**78 826**	**25.8**	**7 025**	**23 329**	**3 834**	**4 409**	**10 574**	**12 198**	**8 104**	**2 692**	**1 902**
Alaskan Athabascan	12 337	28.1	903	3 562	517	719	1 675	1 921	1 491	434	305
Alaskan Athabascan	6 599	29.2	469	1 833	259	373	877	1 119	809	250	162
Allakaket Village	150	24.0	8	47	12	11	21	18	12	7	3
Doyon	771	30.1	29	227	20	46	123	104	112	28	29
Native Village of Fort Yukon	109	34.1	14	26	3	6	14	31	8	2	-
Holy Cross Village	122	19.3	12	46	9	9	12	18	9	3	-
Huslia Village	282	20.1	47	86	14	19	20	32	33	4	2
Kenaitze Indian Tribe	372	22.8	27	139	6	22	71	59	18	13	10
Koyukuk Native Village	195	30.1	2	75	6	2	32	43	19	-	8
Native Village of Minto	210	26.8	9	62	17	13	22	25	28	2	-
Nondalton Village	208	21.8	19	70	10	9	21	33	20	2	4
Nulato Village	361	22.8	28	116	25	15	38	72	36	5	4
Shageluk Native Village	151	24.1	11	60	2	7	20	15	19	8	-
Native Village of Tanacross	119	28.5	12	20	3	19	10	15	18	6	7
Village of Venetie	404	18.8	62	133	29	29	40	43	42	5	5
Aleut	3 993	28.0	307	1 054	238	218	541	663	420	216	114
Alutiiq Aleut	304	27.1	57	61	4	9	65	22	39	19	2
Alutiiq	136	31.0	23	14	4	6	25	20	18	9	2
Bristol Bay Aleut	527	25.8	35	178	29	17	57	80	74	22	14
Chugach Aleut	326	24.8	40	96	17	11	49	43	42	18	2
Eskimo Tribes	3 963	30.1	296	1 074	153	205	499	618	478	201	168
Eskimo	3 963	30.1	296	1 074	153	205	499	618	478	201	168
Eyak	266	28.0	17	71	12	22	27	56	21	4	-
Inupiat Eskimo	15 221	23.8	1 480	4 781	745	862	2 079	2 163	1 426	359	368
Native Village of Ambler	149	23.5	15	43	10	9	24	17	15	5	4
Arctic Slope Corporation	737	17.5	82	307	43	33	71	88	78	15	4
Native Village of Barrow Inupiat Traditional Government	223	15.6	40	82	4	8	20	25	21	2	9
Bering Straits Inupiat	446	36.4	17	76	18	19	77	75	58	10	32
Native Village of Brevig Mission	251	17.1	34	95	19	11	24	47	9	-	4
Native Village of Buckland	369	17.6	38	152	24	21	41	37	22	13	9
Native Village of Elim	325	24.1	33	95	12	28	28	37	44	3	15
Inupiaq	2 403	24.7	219	668	139	185	358	408	185	59	37
Inupiat	2 034	26.9	189	582	74	99	321	343	233	49	28
Native Village of Kiana	347	17.1	50	134	13	16	25	41	40	6	8
King Island Native Community	281	27.5	22	69	6	22	59	11	43	14	17
Native Village of Kivalina	352	19.6	30	121	40	30	44	16	35	5	11
Native Village of Kotzebue	339	17.2	19	160	14	9	54	48	24	4	-
Native Village of Koyuk	234	22.8	21	80	11	8	38	27	22	8	7
Kwiguk	220	26.1	10	80	4	13	29	35	17	12	4
Nana Inupiat	1 238	22.5	150	358	65	74	145	187	127	21	30
Native Village of Noatak	388	21.3	39	137	16	16	51	63	31	3	10
Nome Eskimo Community	670	27.9	76	176	21	29	113	92	54	25	23
Native Village of Point Hope	574	19.9	57	201	39	33	56	93	39	13	15
Native Village of Selawik	189	21.6	10	70	10	8	15	42	19	8	2
Native Village of Shaktoolik	165	32.9	3	49	13	3	17	31	25	10	-
Native Village of Shishmaref	465	21.9	39	149	26	40	82	46	29	1	22
Native Village of Shungnak	289	21.2	27	110	5	24	41	30	20	8	-
Native Village of Teller	165	32.2	24	31	15	8	22	28	19	5	3
Native Village of Unalakleet	747	26.8	72	238	19	26	80	98	92	31	29
Village of Wainwright	215	28.5	14	55	11	15	39	34	9	3	10
Village of White Mountain	211	30.2	17	51	9	17	32	14	36	3	9
Koniag Aleut	1 166	28.3	109	339	31	73	152	166	165	48	21
Koniag Aleut	364	38.5	20	64	12	25	51	59	68	30	8
Village of Old Harbor	199	21.1	26	67	6	9	34	23	20	4	5
Native Village of Port Lions	139	35.6	14	33	-	12	8	18	29	7	2
Sealaska	264	33.7	15	60	13	16	30	55	38	1	26
Sealaska	240	32.3	15	60	13	16	30	53	22	1	26
Siberian Eskimo	1 275	25.0	91	385	71	91	167	188	123	47	33
Native Village of Gambell	542	25.7	45	168	16	35	77	80	54	18	15
Native Village of Savoonga	671	24.2	44	204	45	49	74	94	69	29	18
Tlingit-Haida	9 343	30.1	773	2 407	375	522	1 247	1 710	1 009	373	250
Chilkat Indian Village (Kluckwan)	137	23.4	13	39	10	14	10	20	16	4	4
Haida	588	37.6	35	120	7	46	59	114	46	22	55
Hoonah Indian Association	253	27.5	16	68	27	12	17	33	47	12	7
Hydaburg Cooperative Association	202	22.0	18	69	11	8	21	20	32	7	5
Organized Village of Kake	307	32.0	32	79	7	13	57	50	35	15	7
Ketchikan Indian Corporation	562	22.9	103	136	25	42	88	93	31	25	-
Klawock Cooperative Association	245	25.2	16	85	9	12	30	29	23	9	13
Organized Village of Saxman	341	24.8	32	102	14	25	28	38	48	18	12

Table 41. **Age and Sex for Selected American Indian and Alaska Native Tribes (One Tribe Reported): 2000**—Con.

[Data based on a sample (except Tables 79 and 80). For information on confidentiality protection, coverage, sampling error, and nonsampling error, see Appendix G. Tribes are shown if respondents reported only one tribe or as American Indian or Alaska Native only and met the specified threshold. For more information, see "How to Use This Census Report"]

Age—Con.			Age and sex						Percent of total population		State
			All ages		18 years and over		65 years and over				
65 to 74 years	75 to 84 years	85 years and over	Female	Males per 100 females	Total	Female	Total	Female	Under 18 years	65 years and over	
320 068	**193 926**	**66 034**	**2 302 637**	**93.1**	**3 324 488**	**1 754 164**	**580 028**	**348 950**	**25.2**	**13.0**	**Alabama**
680	**262**	**76**	**11 287**	**102.9**	**16 432**	**8 155**	**1 018**	**600**	**28.2**	**4.4**	**American Indian and Alaska Native**
552	**153**	**53**	**8 898**	**104.0**	**12 982**	**6 375**	**758**	**459**	**28.5**	**4.2**	**American Indian**
200	45	14	4 672	101.2	6 861	3 455	259	143	27.0	2.8	Cherokee
135	43	12	2 638	103.1	4 139	2 008	190	108	22.7	3.5	Cherokee
45	-	2	1 726	100.9	2 299	1 230	47	29	33.7	1.4	Echota Cherokee
91	16	21	1 354	85.7	1 656	934	128	93	34.2	5.1	Choctaw
27	7	6	480	83.1	629	342	40	22	28.4	4.6	Choctaw
64	9	15	761	96.1	948	525	88	71	36.5	5.9	Mowa Band of Choctaw
170	51	18	1 404	114.5	2 182	944	239	141	27.6	7.9	Creek
6	-	-	101	85.1	113	47	6	-	39.6	3.2	Machis Lower Creek Indian
103	41	14	846	126.4	1 470	594	158	101	23.2	8.3	Muscogee Creek Nation
34	10	-	278	106.1	398	198	44	18	30.5	7.7	Poarch Creek
21 980	**10 424**	**2 689**	**302 650**	**107.1**	**436 425**	**210 432**	**35 093**	**18 666**	**30.4**	**5.6**	**Alaska**
3 588	**1 690**	**451**	**48 548**	**99.8**	**59 761**	**30 668**	**5 729**	**3 197**	**38.4**	**5.9**	**American Indian and Alaska Native**
193	**57**	**20**	**3 040**	**91.7**	**4 039**	**2 154**	**270**	**104**	**30.7**	**4.6**	**American Indian**
4	-	2	105	71.4	106	53	6	2	41.1	3.3	Canadian and Latin American
37	-	-	541	75.8	741	435	37	8	22.1	3.9	Cherokee
31	-	-	493	77.7	689	397	31	8	21.3	3.5	Cherokee
26	4	-	261	88.9	276	167	30	15	44.0	6.1	Chickasaw
6	9	-	167	172.5	329	117	15	9	27.7	3.3	Chippewa
11	-	-	147	72.8	202	121	11	-	20.5	4.3	Choctaw
16	2	-	151	141.7	258	120	18	2	29.3	4.9	Sioux
2 981	**1 411**	**367**	**39 415**	**100.0**	**48 472**	**24 883**	**4 759**	**2 683**	**38.5**	**6.0**	**Alaska Native**
503	241	66	6 415	92.3	7 872	4 229	810	487	36.2	6.6	Alaskan Athabascan
275	143	30	3 475	89.9	4 297	2 377	448	261	34.9	6.8	Alaskan Athabascan
9	-	2	71	111.3	95	43	11	7	36.7	7.3	Allakaket Village
44	5	4	439	75.6	515	302	53	37	33.2	6.9	Doyon
2	-	3	58	87.9	69	43	5	5	36.7	4.6	Native Village of Fort Yukon
2	2	-	41	197.6	64	18	4	-	47.5	3.3	Holy Cross Village
13	10	2	142	98.6	149	80	25	13	47.2	8.9	Huslia Village
-	7	-	210	77.1	206	111	7	7	44.6	1.9	Kenaitze Indian Tribe
4	4	-	75	160.0	118	47	8	4	39.5	4.1	Koyukuk Native Village
11	15	6	102	105.9	139	60	32	17	33.8	15.2	Native Village of Minto
16	4	-	112	85.7	119	54	20	13	42.8	9.6	Nondalton Village
18	4	-	180	100.6	217	100	22	10	39.9	6.1	Nulato Village
7	2	-	73	106.8	80	38	9	9	47.0	6.0	Shageluk Native Village
2	4	3	62	91.9	87	45	9	7	26.9	7.6	Native Village of Tanacross
14	2	-	199	103.0	209	102	16	12	48.3	4.0	Village of Venetie
140	76	6	2 094	90.7	2 632	1 402	222	113	34.1	5.6	Aleut
14	12	-	146	108.2	186	93	26	6	38.8	8.6	Alutiiq Aleut
13	2	-	61	123.0	99	46	15	6	27.2	11.0	Alutiiq
21	-	-	239	120.5	314	128	21	2	40.4	4.0	Bristol Bay Aleut
4	4	-	187	74.3	190	121	8	4	41.7	2.5	Chugach Aleut
168	84	19	1 989	99.2	2 593	1 319	271	169	34.6	6.8	Eskimo Tribes
168	84	19	1 989	99.2	2 593	1 319	271	169	34.6	6.8	Eskimo
30	6	-	155	71.6	178	102	36	21	33.1	13.5	Eyak
550	306	102	7 609	100.0	8 960	4 541	958	540	41.1	6.3	Inupiat Eskimo
1	2	4	80	86.3	91	53	7	5	38.9	4.7	Native Village of Ambler
16	-	-	399	84.7	348	205	16	10	52.8	2.2	Arctic Slope Corporation
2	10	-	109	104.6	101	50	12	10	54.7	5.4	Native Village of Barrow Inupiat Traditional Government
53	7	4	191	133.5	353	162	64	34	20.9	14.3	Bering Straits Inupiat
7	1	-	134	87.3	122	65	8	3	51.4	3.2	Native Village of Brevig Mission
6	6	-	163	126.4	179	89	12	6	51.5	3.3	Native Village of Buckland
14	12	4	127	155.9	197	78	30	17	39.4	9.2	Native Village of Elim
69	54	22	1 241	93.6	1 516	773	145	92	36.9	6.0	Inupiaq
47	52	17	1 202	69.2	1 263	773	116	98	37.9	5.7	Inupiat
12	2	-	155	123.9	163	79	14	6	53.0	4.0	Native Village of Kiana
8	10	-	136	106.6	190	81	18	3	32.4	6.4	King Island Native Community
12	5	3	158	122.8	201	89	20	6	42.9	5.7	Native Village of Kivalina
1	3	3	166	104.2	160	82	7	4	52.8	2.1	Native Village of Kotzebue
11	1	-	102	129.4	133	58	12	6	43.2	5.1	Native Village of Koyuk
6	10	-	93	136.6	130	61	16	7	40.9	7.3	Kwiguk
56	15	10	604	105.0	730	357	81	48	41.0	6.5	Nana Inupiat
14	8	-	188	106.4	212	97	22	13	45.4	5.7	Native Village of Noatak
28	18	15	344	94.8	418	219	61	27	37.6	9.1	Nome Eskimo Community
13	15	-	262	119.1	316	150	28	18	44.9	4.9	Native Village of Point Hope
2	3	-	110	71.8	109	56	5	1	42.3	2.6	Native Village of Selawik
4	7	3	74	123.0	113	42	14	7	31.5	8.5	Native Village of Shaktoolik
21	8	2	207	124.6	277	136	31	15	40.4	6.7	Native Village of Shishmaref
13	6	5	134	115.7	152	65	24	11	47.4	8.3	Native Village of Shungnak
7	3	-	81	103.7	110	54	10	5	33.3	6.1	Native Village of Teller
41	18	3	367	103.5	437	218	62	35	41.5	8.3	Native Village of Unalakleet
17	6	2	97	121.6	146	55	25	8	32.1	11.6	Village of Wainwright
12	8	3	108	95.4	143	75	23	9	32.2	10.9	Village of White Mountain
35	12	15	603	93.4	718	359	62	27	38.4	5.3	Koniag Aleut
11	7	9	166	119.3	280	146	27	10	23.1	7.4	Koniag Aleut
5	-	-	95	109.5	106	54	5	4	46.7	2.5	Village of Old Harbor
8	5	3	74	87.8	92	54	16	8	33.8	11.5	Native Village of Port Lions
3	3	4	125	111.2	189	88	10	6	28.4	3.8	Sealaska
1	3	-	121	98.3	165	84	4	2	31.3	1.7	Sealaska
57	16	6	592	115.4	799	352	79	44	37.3	6.2	Siberian Eskimo
26	4	4	233	132.6	329	130	34	18	39.3	6.3	Native Village of Gambell
31	12	2	328	104.6	423	202	45	26	37.0	6.7	Native Village of Savoonga
458	174	45	4 533	106.1	6 163	3 130	677	382	34.0	7.2	Tlingit-Haida
3	4	-	76	80.3	85	41	7	4	38.0	5.1	Chilkat Indian Village (Kluckwan)
61	12	11	259	127.0	433	181	84	29	26.4	14.3	Haida
9	2	3	113	123.9	169	77	14	12	33.2	5.5	Hoonah Indian Association
8	1	2	87	132.2	115	45	11	3	43.1	5.4	Hydaburg Cooperative Association
5	4	3	140	119.3	196	98	12	7	36.2	3.9	Organized Village of Kake
13	6	-	301	86.7	323	193	19	12	42.5	3.4	Ketchikan Indian Corporation
12	7	-	120	104.2	144	68	19	6	41.2	7.8	Klawock Cooperative Association
20	4	-	138	147.1	207	93	24	14	39.3	7.0	Organized Village of Saxman

Table 41. **Age and Sex for Selected American Indian and Alaska Native Tribes (One Tribe Reported): 2000**—Con.

[Data based on a sample (except Tables 79 and 80). For information on confidentiality protection, coverage, sampling error, and nonsampling error, see Appendix G. Tribes are shown if respondents reported only one tribe or as American Indian or Alaska Native only and met the specified threshold. For more information, see "How to Use This Census Report"]

State	Total population	Median age	Age: Under 5 years	5 to 17 years	18 to 20 years	21 to 24 years	25 to 34 years	35 to 44 years	45 to 54 years	55 to 59 years	60 to 64 years
Alaska—Con.											
American Indian and Alaska Native—Con.											
Alaska Native—Con.											
Tlingit-Haida—Con.											
Sitka Tribe of Alaska	287	29.8	23	84	6	11	49	54	23	8	9
Tlingit	5 045	33.0	349	1 261	177	231	684	1 016	598	207	122
Tsimshian	1 362	30.3	105	364	53	68	200	208	165	58	48
Metlakatla Indian Community Annette Island Reserve	678	28.1	65	184	20	32	106	96	70	29	27
Tsimshian	535	31.6	37	137	21	30	79	88	72	19	14
Unangan Aleut	2 031	32.5	111	525	96	111	235	430	264	81	51
Aleut Corporation	193	39.4	-	14	-	15	25	82	44	1	7
King Cove	349	24.2	36	101	17	27	34	52	29	30	9
Qagan Tayagungin Tribe of Sand Point Village	265	30.4	12	76	18	7	39	51	31	16	7
Saint Paul	481	28.6	39	148	20	15	67	77	61	13	15
South Naknek Village	150	35.9	2	41	2	11	12	41	14	9	4
Yup'ik	20 968	22.1	2 152	6 763	1 176	1 137	2 844	3 015	1 780	655	350
Akiachak Native Community	572	20.7	62	199	28	34	82	71	42	22	9
Village of Alakanuk	719	19.4	88	248	45	36	105	57	47	15	18
Algaaciq Native Village (St. Mary's)	261	23.1	40	74	9	20	34	24	9	14	4
Village of Aniak	278	17.7	23	118	28	14	10	46	16	7	4
Asa'carsarmiut Tribe	669	21.0	82	220	32	29	94	110	44	13	11
Bristol Bay	430	30.8	54	102	22	17	46	63	69	3	22
Calista	380	32.6	26	98	16	21	41	86	59	8	3
Village of Chefornak	289	19.8	19	117	14	9	37	25	35	14	3
Native Village of Chuathbaluk	139	17.2	14	58	5	5	16	18	12	4	-
Curyung Tribal Council (Native Village of Dillingham)	433	23.1	30	148	28	21	43	67	52	15	7
Emmonak Village	661	22.5	57	231	32	35	87	95	58	15	18
Native Village of Goodnews Bay	207	24.8	16	66	13	9	23	37	16	15	5
Native Village of Hooper Bay	854	19.1	71	335	50	27	92	126	70	11	19
Iqurmuit Traditional Council	191	18.9	19	71	15	20	20	19	15	2	2
Native Village of Kasigluk	559	21.5	64	189	20	37	81	66	45	21	3
Native Village of Kipnuk	463	21.0	56	148	27	31	71	48	47	14	7
Native Village of Kongiganak	127	12.8	34	55	8	20	7	-	3	-	-
Organized Village of Kwethluk	181	19.9	29	55	11	7	24	21	12	6	-
Native Village of Marshall (Fortuna Ledge)	267	21.9	17	105	7	15	47	30	25	5	6
Naknek Native Village	156	19.0	42	36	2	4	22	22	15	3	-
Native Village of Napakiak	269	26.4	32	68	9	15	43	39	19	18	5
Native Village of Napaskiak	411	20.4	31	153	25	22	52	48	29	12	4
New Koliganek Village Council	154	15.6	14	68	2	2	13	28	9	2	-
Newhalen Village	121	16.9	11	50	9	-	13	27	2	3	2
Newtok Village	359	18.1	54	125	24	12	43	35	33	15	4
Native Village of Nightmute	156	19.9	18	51	13	18	17	23	3	3	5
Native Village of Nunapitchuk	424	22.2	38	139	26	28	57	58	33	25	3
Orutsararmuit Native Village (Bethel)	282	25.7	9	98	18	11	39	55	41	-	3
Native Village of Saint Michael	180	22.7	15	56	7	23	30	14	12	8	4
Stebbins Community Association	569	20.6	62	189	41	59	62	83	36	7	4
Traditional Village of Togiak	358	16.7	42	151	-	12	50	53	33	5	4
Native Village of Tuntutuliak	298	15.5	49	109	12	15	30	30	23	12	2
Native Village of Tununak	255	29.4	11	93	10	5	29	52	20	12	3
Yup'ik	6 101	24.5	584	1 818	362	316	956	904	517	222	116
Yup'ik Eskimo	1 536	23.2	148	442	123	87	206	296	136	29	16
Arizona	**5 130 632**	**34.3**	**377 908**	**984 793**	**224 304**	**287 443**	**739 977**	**783 041**	**626 685**	**236 416**	**202 458**
American Indian and Alaska Native	**253 542**	**24.6**	**24 483**	**73 818**	**13 747**	**16 135**	**36 710**	**36 558**	**23 810**	**7 817**	**6 244**
American Indian	**227 562**	**24.6**	**21 846**	**67 158**	**12 154**	**14 074**	**31 957**	**33 007**	**21 550**	**7 010**	**5 749**
Apache	23 539	22.4	2 318	7 698	1 326	1 244	3 150	3 457	2 097	628	576
Apache	2 486	29.3	130	548	169	232	331	455	299	85	86
Payson Tonto Apache	133	13.7	13	67	4	-	21	8	2	11	7
San Carlos Apache	9 305	21.3	942	3 122	552	381	1 266	1 300	840	252	209
White Mountain Apache	11 483	20.8	1 233	3 940	601	626	1 508	1 669	942	271	265
Canadian and Latin American	3 701	25.7	388	943	115	344	662	643	234	94	50
Mexican American Indian	3 105	25.4	342	774	108	300	574	552	174	78	39
Chemehuevi	227	35.7	3	83	3	8	11	41	34	14	3
Cherokee	3 641	40.6	156	573	121	141	491	740	685	159	201
Cherokee	3 279	40.6	144	529	88	121	441	682	602	154	156
Chippewa	959	42.6	33	139	77	42	116	135	262	70	26
Chippewa	722	41.6	33	94	65	32	93	98	201	52	11
Choctaw	1 362	36.3	87	266	46	72	191	244	222	105	28
Choctaw	1 040	34.5	67	214	35	61	150	189	167	81	17
Colorado River Indian	1 412	24.7	120	410	89	92	153	227	160	47	42
Creek	416	42.4	18	48	6	15	67	91	46	38	13
Muscogee Creek Nation	411	42.2	18	48	6	15	67	91	46	33	13
Iroquois	531	36.4	20	96	53	55	33	84	92	14	13
Navajo	129 426	23.7	12 735	39 570	7 025	8 107	18 046	17 954	11 271	3 690	3 216
Paiute	416	26.1	70	110	14	10	74	42	56	11	14
Pima	6 402	23.7	525	2 027	363	415	975	999	594	141	98
Gila River Indian Community	1 499	21.1	113	504	130	119	241	220	85	20	8
Pima	2 516	28.8	180	618	122	127	472	447	315	63	57
Salt River Pima-Maricopa	2 370	19.5	232	898	111	169	262	332	189	58	33
Potawatomi	390	39.4	-	77	25	5	62	63	71	43	16
Pueblo	9 899	28.8	922	2 301	483	609	1 348	1 724	1 097	307	398
Hopi	7 993	28.0	794	1 975	365	512	988	1 400	839	199	322
Laguna	437	27.1	44	112	14	16	68	70	42	17	28
Sioux	2 161	31.3	147	427	79	179	416	370	228	133	71
Sioux	777	29.6	44	171	36	60	155	100	111	45	23
Standing Rock Sioux	487	23.6	33	162	11	50	78	54	36	21	16
Tohono O'Odham	15 812	24.1	1 563	4 732	839	949	2 222	2 122	1 563	608	423
Ak-Chin	501	21.1	67	174	8	32	70	60	47	12	5
Tohono O'Odham	15 300	24.2	1 496	4 555	828	917	2 152	2 057	1 516	596	418
Yaqui	10 792	24.1	1 096	3 108	627	716	1 520	1 610	1 112	346	202
Pascua Yaqui	3 385	22.6	452	930	219	245	488	416	360	62	16
Yaqui	7 366	25.0	644	2 173	408	459	1 032	1 176	752	284	180

Table 41. **Age and Sex for Selected American Indian and Alaska Native Tribes (One Tribe Reported): 2000**—Con.

[Data based on a sample (except Tables 79 and 80). For information on confidentiality protection, coverage, sampling error, and nonsampling error, see Appendix G. Tribes are shown if respondents reported only one tribe or as American Indian or Alaska Native only and met the specified threshold. For more information, see "How to Use This Census Report"]

Age—Con.			Age and sex						Percent of total population		State
			All ages		18 years and over		65 years and over				
65 to 74 years	75 to 84 years	85 years and over	Female	Males per 100 females	Total	Female	Total	Female	Under 18 years	65 years and over	
											Alaska—Con.
											American Indian and Alaska Native—Con.
											Alaska Native—Con.
											Tlingit-Haida—Con.
6	14	-	131	119.1	180	83	20	4	37.3	7.0	Sitka Tribe of Alaska
270	106	24	2 407	109.6	3 435	1 742	400	234	31.9	7.9	Tlingit
47	40	6	690	97.4	893	434	93	43	34.4	6.8	Tsimshian
35	14	-	346	96.0	429	202	49	26	36.7	7.2	Metlakatla Indian Community Annette Island Reserve
10	22	6	269	98.9	361	176	38	13	32.5	7.1	Tsimshian
81	35	11	944	115.1	1 395	651	127	67	31.3	6.3	Unangan Aleut
2	3	-	76	153.9	179	72	5	2	7.3	2.6	Aleut Corporation
10	4	-	174	100.6	212	110	14	4	39.3	4.0	King Cove
2	6	-	125	112.0	177	92	8	4	33.2	3.0	Qagan Tayagungin Tribe of Sand Point Village
13	8	5	223	115.7	294	139	26	20	38.9	5.4	Saint Paul
13	1	-	60	150.0	107	44	14	9	28.7	9.3	South Naknek Village
707	314	75	10 299	103.6	12 053	6 147	1 096	602	42.5	5.2	Yup'ik
18	3	2	266	115.0	311	149	23	6	45.6	4.0	Akiachak Native Community
43	15	2	345	108.4	383	200	60	18	46.7	8.3	Village of Alakanuk
24	7	2	144	81.3	147	98	33	26	43.7	12.6	Algaaciq Native Village (St. Mary's)
12	-	-	144	93.1	137	66	12	9	50.7	4.3	Village of Aniak
23	7	4	346	93.4	367	200	34	18	45.1	5.1	Asa'carsarmiut Tribe
21	11	-	236	82.2	274	136	32	15	36.3	7.4	Bristol Bay
12	8	2	193	96.9	256	119	22	15	32.6	5.8	Calista
4	8	4	135	114.1	153	63	16	7	47.1	5.5	Village of Chefornak
7	-	-	79	75.9	67	35	7	7	51.8	5.0	Native Village of Chuathbaluk
11	6	5	212	104.2	255	137	22	13	41.1	5.1	Curyung Tribal Council (Native Village of Dillingham)
25	8	-	305	116.7	373	176	33	16	43.6	5.0	Emmonak Village
1	6	-	104	99.0	125	62	7	6	39.6	3.4	Native Village of Goodnews Bay
32	19	2	434	96.8	448	203	53	30	47.5	6.2	Native Village of Hooper Bay
8	-	-	95	101.1	101	59	8	6	47.1	4.2	Iqurmuit Traditional Council
16	16	1	278	101.1	306	154	33	14	45.3	5.9	Native Village of Kasigluk
12	2	-	197	135.0	259	109	14	12	44.1	3.0	Native Village of Kipnuk
-	-	-	64	98.4	38	23	-	-	70.1	-	Native Village of Kongiganak
16	-	-	94	92.6	97	46	16	5	46.4	8.8	Organized Village of Kwethluk
8	2	-	137	94.9	145	71	10	6	45.7	3.7	Native Village of Marshall (Fortuna Ledge)
10	-	-	85	83.5	78	38	10	6	50.0	6.4	Naknek Native Village
12	6	3	128	110.2	169	89	21	17	37.2	7.8	Native Village of Napakiak
24	9	2	189	117.5	227	111	35	20	44.8	8.5	Native Village of Napaskiak
6	10	-	74	108.1	72	37	16	8	53.2	10.4	New Koliganek Village Council
2	2	-	51	137.3	60	33	4	4	50.4	3.3	Newhalen Village
6	8	-	171	109.9	180	95	14	8	49.9	3.9	Newtok Village
5	-	-	76	105.3	87	47	5	-	44.2	3.2	Native Village of Nightmute
7	9	1	207	104.8	247	114	17	9	41.7	4.0	Native Village of Nunapitchuk
4	4	-	137	105.8	175	90	8	8	37.9	2.8	Orutsararmuit Native Village (Bethel)
6	5	-	104	73.1	109	74	11	7	39.4	6.1	Native Village of Saint Michael
17	2	7	255	123.1	318	141	26	13	44.1	4.6	Stebbins Community Association
4	-	4	171	109.4	165	81	8	7	53.9	2.2	Traditional Village of Togiak
10	6	-	134	122.4	140	69	16	8	53.0	5.4	Native Village of Tuntutuliak
10	8	2	100	155.0	151	52	20	7	40.8	7.8	Native Village of Tununak
198	90	18	3 011	102.6	3 699	1 967	306	175	39.4	5.0	Yup'ik
38	14	1	806	90.6	946	526	53	30	38.4	3.5	Yup'ik Eskimo
365 677	**234 025**	**67 905**	**2 574 149**	**99.3**	**3 767 931**	**1 910 020**	**667 607**	**371 498**	**26.6**	**13.0**	**Arizona**
8 978	**3 807**	**1 435**	**130 104**	**94.9**	**155 241**	**81 530**	**14 220**	**8 178**	**38.8**	**5.6**	**American Indian and Alaska Native**
8 302	**3 473**	**1 282**	**117 085**	**94.4**	**138 558**	**73 242**	**13 057**	**7 466**	**39.1**	**5.7**	**American Indian**
761	212	72	12 285	91.6	13 523	7 180	1 045	606	42.6	4.4	Apache
99	40	12	1 294	92.1	1 808	930	151	100	27.3	6.1	Apache
-	-	-	68	95.6	53	28	-	-	60.2	-	Payson Tonto Apache
321	60	60	4 786	94.4	5 241	2 777	441	241	43.7	4.7	San Carlos Apache
325	103	-	6 054	89.7	6 310	3 375	428	255	45.0	3.7	White Mountain Apache
121	73	34	1 522	143.2	2 370	987	228	118	36.0	6.2	Canadian and Latin American
77	61	26	1 248	148.8	1 989	810	164	88	35.9	5.3	Mexican American Indian
7	8	12	101	124.8	141	45	27	5	37.9	11.9	Chemehuevi
261	92	21	1 800	102.3	2 912	1 457	374	170	20.0	10.3	Cherokee
252	89	21	1 607	104.0	2 606	1 303	362	170	20.5	11.0	Cherokee
46	13	-	450	113.1	787	364	59	22	17.9	6.2	Chippewa
37	6	-	352	105.1	595	285	43	22	17.6	6.0	Chippewa
65	16	20	699	94.8	1 009	551	101	84	25.9	7.4	Choctaw
44	10	5	525	98.1	759	411	59	50	27.0	5.7	Choctaw
50	19	3	734	92.4	882	474	72	49	37.5	5.1	Colorado River Indian
41	26	7	231	80.1	350	224	74	46	15.9	17.8	Creek
41	26	7	231	77.9	345	224	74	46	16.1	18.0	Muscogee Creek Nation
64	7	-	325	63.4	415	263	71	35	21.8	13.4	Iroquois
4 846	2 095	871	66 611	94.3	77 121	40 843	7 812	4 451	40.4	6.0	Navajo
9	6	-	245	69.8	236	156	15	6	43.3	3.6	Paiute
143	86	36	3 258	96.5	3 850	1 992	265	195	39.9	4.1	Pima
51	4	4	801	87.1	882	475	59	50	41.2	3.9	Gila River Indian Community
42	53	20	1 338	88.0	1 718	920	115	89	31.7	4.6	Pima
45	29	12	1 107	114.1	1 240	592	86	56	47.7	3.6	Salt River Pima-Maricopa
28	-	-	236	65.3	313	187	28	12	19.7	7.2	Potawatomi
459	198	53	5 075	95.1	6 676	3 577	710	413	32.6	7.2	Pueblo
393	153	53	4 082	95.8	5 224	2 808	599	347	34.6	7.5	Hopi
14	12	-	277	57.8	281	181	26	13	35.7	5.9	Laguna
79	32	-	1 070	102.0	1 587	781	111	53	26.6	5.1	Sioux
21	11	-	368	111.1	562	235	32	23	27.7	4.1	Sioux
26	-	-	285	70.9	292	192	26	14	40.0	5.3	Standing Rock Sioux
514	197	80	8 527	85.4	9 517	5 348	791	485	39.8	5.0	Tohono O'Odham
14	12	-	303	65.3	260	169	26	26	48.1	5.2	Ak-Chin
500	185	80	8 219	86.2	9 249	5 174	765	459	39.5	5.0	Tohono O'Odham
351	91	13	5 584	93.3	6 588	3 347	455	242	39.0	4.2	Yaqui
152	45	-	1 813	86.7	2 003	1 070	197	117	40.8	5.8	Pascua Yaqui
199	46	13	3 735	97.2	4 549	2 241	258	125	38.2	3.5	Yaqui

Table 41. **Age and Sex for Selected American Indian and Alaska Native Tribes (One Tribe Reported): 2000**—Con.

[Data based on a sample (except Tables 79 and 80). For information on confidentiality protection, coverage, sampling error, and nonsampling error, see Appendix G. Tribes are shown if respondents reported only one tribe or as American Indian or Alaska Native only and met the specified threshold. For more information, see "How to Use This Census Report"]

State	Total population	Median age	Age: Under 5 years	5 to 17 years	18 to 20 years	21 to 24 years	25 to 34 years	35 to 44 years	45 to 54 years	55 to 59 years	60 to 64 years
Arizona—Con.											
American Indian and Alaska Native—Con.											
American Indian—Con.											
Yavapai Apache	725	17.2	115	253	21	36	109	71	80	6	11
Yuman	4 785	25.0	466	1 310	233	387	689	748	459	138	85
Cocopah Tribe of Arizona	730	26.6	82	171	27	54	123	122	79	13	13
Fort Mojave Indian Tribe of Arizona	844	25.7	87	230	45	58	135	118	54	33	14
Havasupai	560	25.6	62	170	10	22	102	93	73	7	7
Hualapai	1 251	23.2	111	387	65	119	138	182	110	36	33
Quechan	288	38.0	18	56	14	40	13	74	42	5	-
Yavapai-Prescott Tribe of the Yavapai Reservation	941	24.0	88	256	62	83	174	138	82	16	17
Alaska Native	**690**	**27.2**	**54**	**144**	**41**	**64**	**142**	**109**	**51**	**20**	**41**
Arkansas	**2 673 400**	**36.2**	**181 195**	**498 863**	**117 786**	**144 356**	**348 762**	**403 648**	**348 640**	**138 501**	**116 920**
American Indian and Alaska Native	**18 492**	**30.8**	**1 428**	**4 238**	**858**	**1 140**	**2 672**	**3 069**	**2 638**	**874**	**501**
American Indian	**14 777**	**31.0**	**1 084**	**3 276**	**676**	**942**	**2 219**	**2 453**	**2 131**	**710**	**416**
Canadian and Latin American	500	19.4	87	149	46	36	88	44	22	18	2
Mexican American Indian	407	12.8	87	130	39	31	61	19	22	10	-
Cherokee	8 442	32.8	563	1 829	295	590	1 152	1 475	1 300	447	250
Cherokee	7 914	32.8	553	1 648	290	570	1 101	1 353	1 238	406	236
Western Cherokee	312	26.8	8	107	4	18	47	66	26	5	9
Choctaw	2 224	28.4	143	592	145	104	362	337	304	77	49
Choctaw	1 838	28.8	90	499	120	90	312	297	253	64	27
Oklahoma Choctaw	377	25.9	53	93	25	12	48	40	46	13	22
Creek	410	29.5	31	87	18	35	73	49	64	17	21
Muscogee Creek Nation	389	29.1	31	85	14	35	73	48	50	17	21
Sioux	328	30.4	23	78	12	11	84	39	32	31	8
California	**33 871 648**	**33.5**	**2 455 019**	**6 766 444**	**1 470 250**	**1 881 035**	**5 168 768**	**5 643 068**	**4 312 838**	**1 445 026**	**1 142 406**
American Indian and Alaska Native	**312 215**	**30.2**	**23 656**	**72 269**	**15 603**	**19 729**	**48 803**	**54 155**	**39 538**	**12 039**	**8 602**
American Indian	**220 836**	**31.1**	**15 189**	**49 209**	**11 192**	**13 941**	**34 383**	**38 843**	**29 334**	**9 269**	**6 443**
Apache	9 170	35.7	369	1 895	459	343	1 346	2 051	1 394	554	237
Apache	7 370	35.2	335	1 539	375	295	1 095	1 675	1 031	428	187
Chiricahua	433	39.1	-	60	41	8	52	110	91	34	10
Mescalero Apache	842	41.3	8	188	33	-	96	167	207	62	27
Blackfeet	3 216	35.0	166	641	174	203	423	637	537	195	89
Cahuilla	1 922	27.2	216	450	144	125	182	318	279	46	58
Cahuilla	931	30.4	88	205	55	75	80	154	162	20	29
Morongo Band of Cahuilla Mission Indians	678	21.1	93	194	51	22	62	97	97	24	18
California Tribes	804	21.6	137	211	45	29	130	103	82	16	9
Yuki	387	16.8	75	124	13	24	57	26	43	4	7
Canadian and Latin American	45 584	26.9	3 771	11 069	2 649	3 558	8 592	7 865	4 462	1 021	891
Canadian Indian	464	29.0	25	87	36	15	142	46	80	2	17
Central American Indian	1 665	32.4	100	265	81	146	386	315	190	81	42
Mexican American Indian	39 269	26.0	3 437	9 734	2 329	3 188	7 374	6 763	3 627	818	686
South American Indian	1 245	33.7	57	255	40	43	265	259	200	21	19
Spanish American Indian	2 540	33.3	106	604	139	134	362	446	338	84	112
Chemehuevi	584	21.3	100	148	41	34	79	78	77	6	-
Cherokee	28 812	38.0	1 323	4 680	1 286	1 699	3 892	5 453	5 379	1 691	1 085
Cherokee	27 666	38.0	1 260	4 551	1 248	1 634	3 723	5 206	5 136	1 607	1 039
Western Cherokee	559	42.2	27	48	-	26	80	156	102	72	16
Cheyenne	706	28.8	66	83	57	45	189	40	145	20	-
Cheyenne	456	33.2	39	38	16	14	153	21	115	16	-
Chickasaw	1 631	37.4	98	282	82	71	219	260	357	106	59
Chippewa	3 499	36.4	160	533	162	223	579	679	593	156	156
Chippewa	2 744	36.2	122	453	144	168	435	498	443	148	132
Choctaw	7 877	35.8	451	1 548	331	335	1 179	1 382	1 395	351	276
Choctaw	6 869	35.6	397	1 326	300	295	1 046	1 227	1 227	294	245
Oklahoma Choctaw	917	40.6	45	164	31	40	127	155	152	57	31
Chumash	3 117	33.8	158	744	173	137	402	664	418	186	97
Chumash	2 980	34.4	138	708	168	130	374	637	416	175	97
Comanche	1 177	35.0	75	246	48	57	162	196	178	126	42
Comanche	1 177	35.0	75	246	48	57	162	196	178	126	42
Costanoan	960	36.4	52	169	31	31	185	202	135	83	33
Cree	384	41.3	29	53	19	20	32	94	78	34	8
Creek	1 846	39.3	43	297	95	79	265	365	279	147	164
Muscogee Creek Nation	1 781	39.1	43	297	95	72	253	337	279	147	146
Cupeno	520	21.5	38	175	36	44	81	101	14	12	13
Cupeno	219	33.6	12	61	11	11	20	67	13	9	11
Delaware	750	38.3	-	94	35	36	145	141	124	71	44
Delaware	594	38.3	-	83	18	28	108	134	90	67	25
Diegueno	2 643	25.5	213	792	128	169	425	354	273	76	49
Barona Group of Capitan Grande Band	237	25.5	29	72	5	11	59	30	19	5	3
Diegueno	851	26.4	59	229	46	61	164	126	78	25	7
Mesa Grande Band of Diegueno Mission Indians	313	18.1	19	137	20	11	29	19	47	7	2
San Pasqual Band of Diegueno Mission Indians	488	26.0	32	135	25	45	69	71	52	14	14
Santa Ysabel Band of Diegueno Mission Indians	245	28.9	25	55	17	3	45	13	38	6	10
Viejas (Baron Long) Group of Capitan Grande Band	164	22.5	17	62	-	18	8	40	10	-	5
Gabrieleno	823	30.3	51	238	29	71	68	149	103	26	20
Hoopa	2 292	26.6	208	604	130	168	310	391	200	91	48
Hoopa Valley Tribe	2 292	26.6	208	604	130	168	310	391	200	91	48
Iroquois	2 307	39.1	107	350	76	143	298	500	527	113	57
Iroquois	481	36.4	20	90	26	32	47	137	59	40	9
Mohawk	676	40.9	32	68	12	27	111	140	193	29	32
Oneida Nation of New York	458	37.5	35	63	22	60	33	80	127	13	7
Juaneno (Acjachemem)	1 902	32.2	126	373	99	119	283	285	319	71	54
Karuk Tribe of California	1 693	36.7	119	363	29	77	223	292	241	94	77
Kiowa	393	30.7	24	85	41	10	72	65	53	20	10
Kiowa	353	31.4	14	65	41	10	72	55	53	20	10

Table 41. **Age and Sex for Selected American Indian and Alaska Native Tribes (One Tribe Reported): 2000**—Con.

[Data based on a sample (except Tables 79 and 80). For information on confidentiality protection, coverage, sampling error, and nonsampling error, see Appendix G. Tribes are shown if respondents reported only one tribe or as American Indian or Alaska Native only and met the specified threshold. For more information, see "How to Use This Census Report"]

Age—Con.			Age and sex						Percent of total population		State
			All ages		18 years and over		65 years and over				
65 to 74 years	75 to 84 years	85 years and over	Female	Males per 100 females	Total	Female	Total	Female	Under 18 years	65 years and over	
											Arizona—Con.
											American Indian and Alaska Native—Con.
											American Indian—Con.
15	7	1	353	105.4	357	202	23	23	50.8	3.2	Yavapai Apache
155	100	15	2 472	93.6	3 009	1 600	270	183	37.1	5.6	Yuman
36	10	-	377	93.6	477	240	46	26	34.7	6.3	Cocopah Tribe of Arizona
18	52	-	459	83.9	527	300	70	65	37.6	8.3	Fort Mojave Indian Tribe of Arizona
3	8	3	280	100.0	328	155	14	11	41.4	2.5	Havasupai
46	22	2	670	86.7	753	425	70	35	39.8	5.6	Hualapai
20	3	3	104	176.9	214	96	26	19	25.7	9.0	Quechan
15	3	7	479	96.5	597	308	25	14	36.6	2.7	Yavapai-Prescott Tribe of the Yavapai Reservation
14	**-**	**10**	**332**	**107.8**	**492**	**276**	**24**	**14**	**28.7**	**3.5**	**Alaska Native**
199 719	**129 258**	**45 752**	**1 370 068**	**95.1**	**1 993 342**	**1 039 016**	**374 729**	**220 185**	**25.4**	**14.0**	**Arkansas**
677	**336**	**61**	**9 397**	**96.8**	**12 826**	**6 641**	**1 074**	**568**	**30.6**	**5.8**	**American Indian and Alaska Native**
585	**241**	**44**	**7 501**	**97.0**	**10 417**	**5 398**	**870**	**434**	**29.5**	**5.9**	**American Indian**
8	-	-	220	127.3	264	126	8	-	47.2	1.6	Canadian and Latin American
8	-	-	194	109.8	190	100	8	-	53.3	2.0	Mexican American Indian
377	140	24	4 184	101.8	6 050	3 004	541	291	28.3	6.4	Cherokee
364	131	24	3 945	100.6	5 713	2 855	519	284	27.8	6.6	Cherokee
13	9	-	168	85.7	197	95	22	7	36.9	7.1	Western Cherokee
71	40	-	1 186	87.5	1 489	801	111	33	33.0	5.0	Choctaw
59	27	-	974	88.7	1 249	672	86	22	32.0	4.7	Choctaw
12	13	-	205	83.9	231	122	25	11	38.7	6.6	Oklahoma Choctaw
10	5	-	211	94.3	292	171	15	3	28.8	3.7	Creek
10	5	-	200	94.5	273	160	15	3	29.8	3.9	Muscogee Creek Nation
10	-	-	179	83.2	227	145	10	2	30.8	3.0	Sioux
1 897 726	**1 273 333**	**415 735**	**17 028 586**	**98.9**	**24 650 185**	**12 542 613**	**3 586 794**	**2 082 439**	**27.2**	**10.6**	**California**
11 199	**5 309**	**1 313**	**156 788**	**99.1**	**216 290**	**109 713**	**17 821**	**10 480**	**30.7**	**5.7**	**American Indian and Alaska Native**
8 417	**3 697**	**919**	**112 026**	**97.1**	**156 438**	**80 535**	**13 033**	**7 708**	**29.2**	**5.9**	**American Indian**
370	133	19	4 503	103.6	6 906	3 298	522	313	24.7	5.7	Apache
305	91	14	3 688	99.8	5 496	2 702	410	243	25.4	5.6	Apache
13	14	-	182	137.9	373	153	27	14	13.9	6.2	Chiricahua
44	5	5	381	121.0	646	267	54	29	23.3	6.4	Mescalero Apache
110	20	21	1 576	104.1	2 409	1 228	151	55	25.1	4.7	Blackfeet
78	16	10	1 030	86.6	1 256	762	104	84	34.7	5.4	Cahuilla
43	10	10	530	75.7	638	416	63	60	31.5	6.8	Cahuilla
14	6	-	348	94.8	391	214	20	10	42.3	2.9	Morongo Band of Cahuilla Mission Indians
26	13	3	443	81.5	456	276	42	28	43.3	5.2	California Tribes
7	7	-	233	66.1	188	132	14	13	51.4	3.6	Yuki
1 079	525	102	21 575	111.3	30 744	14 249	1 706	964	32.6	3.7	Canadian and Latin American
14	-	-	233	99.1	352	182	14	14	24.1	3.0	Canadian Indian
28	21	10	797	108.9	1 300	620	59	55	21.9	3.5	Central American Indian
862	371	80	18 612	111.0	26 098	12 064	1 313	722	33.5	3.3	Mexican American Indian
26	55	5	573	117.3	933	394	86	42	25.1	6.9	South American Indian
139	69	7	1 159	119.2	1 830	861	215	121	28.0	8.5	Spanish American Indian
21	-	-	325	79.7	336	203	21	9	42.5	3.6	Chemehuevi
1 408	747	169	15 082	91.0	22 809	12 312	2 324	1 313	20.8	8.1	Cherokee
1 360	733	169	14 524	90.5	21 855	11 825	2 262	1 299	21.0	8.2	Cherokee
18	14	-	255	119.2	484	214	32	3	13.4	5.7	Western Cherokee
44	17	-	288	145.1	557	200	61	9	21.1	8.6	Cheyenne
27	17	-	154	196.1	379	126	44	5	16.9	9.6	Cheyenne
60	26	11	845	93.0	1 251	650	97	49	23.3	5.9	Chickasaw
184	66	8	1 830	91.2	2 806	1 489	258	179	19.8	7.4	Chippewa
140	53	8	1 391	97.3	2 169	1 112	201	129	21.0	7.3	Chippewa
417	183	29	4 027	95.6	5 878	3 062	629	351	25.4	8.0	Choctaw
350	138	24	3 505	96.0	5 146	2 680	512	288	25.1	7.5	Choctaw
67	43	5	470	95.1	708	367	115	61	22.8	12.5	Oklahoma Choctaw
68	55	15	1 605	94.2	2 215	1 223	138	93	28.9	4.4	Chumash
67	55	15	1 528	95.0	2 134	1 176	137	92	28.4	4.6	Chumash
29	-	18	505	133.1	856	392	47	22	27.3	4.0	Comanche
29	-	18	505	133.1	856	392	47	22	27.3	4.0	Comanche
24	15	-	483	98.8	739	367	39	28	23.0	4.1	Costanoan
10	3	4	176	118.2	302	158	17	17	21.4	4.4	Cree
91	21	-	909	103.1	1 506	762	112	53	18.4	6.1	Creek
91	21	-	871	104.5	1 441	724	112	53	19.1	6.3	Muscogee Creek Nation
6	-	-	305	70.5	307	153	6	4	41.0	1.2	Cupeno
4	-	-	107	104.7	146	71	4	4	33.3	1.8	Cupeno
53	-	7	355	111.3	656	290	60	33	12.5	8.0	Delaware
34	-	7	289	105.5	511	235	41	25	14.0	6.9	Delaware
103	51	10	1 489	77.5	1 638	959	164	119	38.0	6.2	Diegueno
4	-	-	132	79.5	136	82	4	2	42.6	1.7	Barona Group of Capitan Grande Band
23	27	6	520	63.7	563	359	56	38	33.8	6.6	Diegueno
10	12	-	132	137.1	157	90	22	14	49.8	7.0	Mesa Grande Band of Diegueno Mission Indians
24	3	4	299	63.2	321	169	31	25	34.2	6.4	San Pasqual Band of Diegueno Mission Indians
33	-	-	151	62.3	165	106	33	27	32.7	13.5	Santa Ysabel Band of Diegueno Mission Indians
-	4	-	74	121.6	85	47	4	2	48.2	2.4	Viejas (Baron Long) Group of Capitan Grande Band
36	26	6	330	149.4	534	199	68	36	35.1	8.3	Gabrieleno
78	54	10	1 115	105.6	1 480	715	142	84	35.4	6.2	Hoopa
78	54	10	1 115	105.6	1 480	715	142	84	35.4	6.2	Hoopa Valley Tribe
86	45	5	1 174	96.5	1 850	977	136	69	19.8	5.9	Iroquois
-	16	5	241	99.6	371	191	21	5	22.9	4.4	Iroquois
15	17	-	296	128.4	576	265	32	17	14.8	4.7	Mohawk
13	5	-	264	73.5	360	218	18	5	21.4	3.9	Oneida Nation of New York
91	51	31	997	90.8	1 403	774	173	126	26.2	9.1	Juaneno (Acjachemem)
123	46	9	862	96.4	1 211	618	178	123	28.5	10.5	Karuk Tribe of California
13	-	-	186	111.3	284	155	13	8	27.7	3.3	Kiowa
13	-	-	186	89.8	274	155	13	8	22.4	3.7	Kiowa

Table 41. **Age and Sex for Selected American Indian and Alaska Native Tribes (One Tribe Reported): 2000**—Con.

[Data based on a sample (except Tables 79 and 80). For information on confidentiality protection, coverage, sampling error, and nonsampling error, see Appendix G. Tribes are shown if respondents reported only one tribe or as American Indian or Alaska Native only and met the specified threshold. For more information, see "How to Use This Census Report"]

State	Total population	Median age	Age: Under 5 years	5 to 17 years	18 to 20 years	21 to 24 years	25 to 34 years	35 to 44 years	45 to 54 years	55 to 59 years	60 to 64 years
California—Con.											
American Indian and Alaska Native—Con.											
American Indian—Con.											
Luiseno	3 861	25.7	307	1 204	202	185	576	501	314	202	122
La Jolla Band of Luiseno Mission Indians	263	25.7	20	69	31	5	48	20	28	27	4
Luiseno	1 649	26.7	84	568	74	56	198	248	104	82	74
Pala Band of Luiseno Mission Indians	467	28.0	19	147	17	20	93	57	40	45	17
Pechanga Band of Luiseno Mission Indians	439	24.1	39	121	34	48	80	53	38	5	6
Soboba	609	19.4	100	190	34	52	66	52	57	35	-
Maidu	1 816	27.3	211	470	93	93	241	336	150	81	29
Maidu	1 489	28.1	169	361	86	85	179	277	144	69	29
Mission Indians	886	36.4	68	148	12	66	108	144	77	80	54
Mission Indians	682	36.5	58	112	12	47	79	82	72	67	46
Me-Wuk	2 350	32.4	145	520	77	164	376	424	369	63	53
Me-Wuk	2 337	32.2	145	518	77	164	374	415	369	63	53
Mono	1 587	30.9	100	399	63	97	248	247	178	78	54
Mono	1 514	30.9	100	395	46	83	246	227	175	78	52
Navajo	7 900	30.9	441	1 548	434	630	1 514	1 555	857	331	267
Nomlaki	383	30.6	17	105	12	22	52	37	43	39	9
Nomlaki	362	30.1	17	104	12	22	45	37	40	39	9
Osage	964	38.1	56	178	45	53	98	211	184	29	23
Ottawa	387	29.8	29	63	36	43	57	102	26	-	3
Paiute	3 099	31.3	175	735	135	217	483	524	386	119	84
Paiute	2 630	31.7	150	582	108	187	427	459	323	103	76
Paiute-Shoshone	535	29.1	31	159	39	27	66	89	76	10	20
Shoshone Paiute	373	22.3	20	115	39	20	35	54	52	8	18
Pima	929	32.3	34	240	88	10	119	173	84	39	53
Pima	862	31.5	31	234	76	10	109	161	76	39	53
Pit River	1 395	21.6	257	348	64	116	220	190	85	59	10
Pit River Tribe of California	1 363	21.3	253	348	64	116	201	190	80	55	10
Pomo	4 651	24.6	429	1 347	235	352	646	725	415	140	102
Pomo	3 196	25.6	280	857	183	264	394	481	342	104	76
Potawatomi	1 534	34.5	53	377	51	50	247	304	191	103	55
Potawatomi	1 232	32.3	48	325	40	48	209	227	175	62	42
Pueblo	4 061	32.2	180	823	227	283	645	764	571	216	183
Hopi	878	31.9	38	136	67	69	152	181	160	22	18
Pueblo	987	34.2	37	151	80	107	125	179	154	23	79
Ysleta Del Sur Pueblo of Texas	355	37.6	-	75	-	11	67	81	26	44	20
Seminole	827	34.7	51	164	56	23	126	179	84	46	35
Seminole	797	37.0	38	164	56	23	117	171	84	46	35
Serrano	432	14.0	70	160	10	18	61	30	29	14	32
Serrano	380	11.9	70	139	10	18	52	21	21	9	32
Shoshone	1 101	35.6	98	167	53	38	184	278	104	35	29
Shoshone	932	31.0	95	150	53	38	176	197	88	27	16
Sioux	5 834	31.2	357	1 102	384	487	1 095	1 025	765	267	150
Oglala Sioux	871	32.4	62	144	77	59	110	211	146	24	18
Sioux	2 908	30.4	184	617	160	252	540	510	311	133	63
Teton Sioux	813	32.6	21	141	40	63	211	95	143	33	39
Tohono O'Odham	1 212	25.6	59	348	98	78	260	123	157	25	17
Tohono O'Odham	1 203	25.5	59	348	98	78	251	123	157	25	17
Tolowa	418	25.6	30	54	46	72	46	38	48	25	12
Tolowa	354	24.9	20	43	43	72	37	27	31	24	12
Wailaki	797	35.1	25	188	36	39	109	103	118	39	44
Washoe	384	31.3	24	101	6	25	44	98	44	10	19
Washoe	384	31.3	24	101	6	25	44	98	44	10	19
Wintun	1 764	32.2	99	493	77	59	265	273	262	71	62
Wintun	1 758	32.2	99	493	77	56	265	273	261	71	62
Wiyot	434	33.5	31	98	13	30	53	113	37	24	9
Wiyot	375	33.6	31	82	13	30	36	107	37	4	9
Yaqui	3 620	29.1	286	811	236	285	519	580	537	128	77
Pascua Yaqui	454	21.2	71	137	14	39	65	52	24	20	25
Yaqui	3 166	30.1	215	674	222	246	454	528	513	108	52
Yokuts	3 033	25.1	318	849	155	189	356	504	321	68	52
Picayune Rancheria of Chukchansi Indians	878	32.3	72	213	26	68	99	130	104	38	21
Tachi	374	15.7	95	112	26	20	41	43	18	-	9
Tule River	624	21.4	60	193	53	43	60	116	63	12	-
Yokuts	1 036	26.3	87	319	44	53	112	165	136	18	22
Yuman	2 278	24.2	249	740	94	83	290	319	248	72	60
Fort Mojave Indian Tribe of Arizona	406	26.0	58	124	6	13	59	45	41	7	13
Quechan	1 536	24.9	150	471	82	68	220	206	182	61	44
Yurok	3 077	27.6	292	846	170	151	390	479	399	101	42
Yurok	3 077	27.6	292	846	170	151	390	479	399	101	42
Alaska Native	**2 415**	**30.0**	**152**	**521**	**64**	**230**	**488**	**416**	**195**	**117**	**115**
Tlingit-Haida	834	29.8	35	249	35	52	135	118	92	39	23
Tlingit	599	34.5	22	135	26	31	95	111	81	32	23
Colorado	**4 301 261**	**34.4**	**294 976**	**801 814**	**184 367**	**243 472**	**664 455**	**745 402**	**613 007**	**194 850**	**143 136**
American Indian and Alaska Native	**43 101**	**29.9**	**3 439**	**8 951**	**2 544**	**2 836**	**7 725**	**8 114**	**5 438**	**1 421**	**967**
American Indian	**32 043**	**30.0**	**2 536**	**6 684**	**1 912**	**2 042**	**5 641**	**5 988**	**4 231**	**1 097**	**635**
Apache	2 166	32.5	129	373	141	138	417	443	314	96	20
Apache	1 600	33.3	110	278	77	125	269	334	225	78	20
Blackfeet	396	29.2	13	88	28	34	90	68	53	7	15
Canadian and Latin American	3 061	25.7	382	741	176	201	550	450	325	56	26
Mexican American Indian	2 041	23.6	266	502	150	156	390	313	166	23	7
Spanish American Indian	750	30.0	90	166	19	45	79	102	129	33	16
Cherokee	4 303	35.5	266	640	213	285	715	912	749	158	117
Cherokee	4 073	35.7	259	598	202	239	691	866	716	156	103
Cheyenne	276	28.7	29	55	26	11	51	44	25	9	-
Chippewa	1 020	36.6	56	202	20	54	150	278	187	47	15
Chippewa	681	31.8	29	168	20	52	96	152	131	19	3
Choctaw	729	30.5	83	102	75	41	143	133	64	26	23
Choctaw	561	30.4	68	55	75	41	108	81	58	26	23
Creek	366	29.8	23	66	40	22	64	63	51	8	10
Muscogee Creek Nation	364	29.8	23	64	40	22	64	63	51	8	10

Table 41. **Age and Sex for Selected American Indian and Alaska Native Tribes (One Tribe Reported): 2000**—Con.

[Data based on a sample (except Tables 79 and 80). For information on confidentiality protection, coverage, sampling error, and nonsampling error, see Appendix G. Tribes are shown if respondents reported only one tribe or as American Indian or Alaska Native only and met the specified threshold. For more information, see "How to Use This Census Report"]

Age—Con.			Age and sex						Percent of total population		State
			All ages		18 years and over		65 years and over				
65 to 74 years	75 to 84 years	85 years and over	Female	Males per 100 females	Total	Female	Total	Female	Under 18 years	65 years and over	
											California—Con.
											American Indian and Alaska Native—Con.
											American Indian—Con.
146	80	22	1 962	96.8	2 350	1 233	248	154	39.1	6.4	Luiseno
2	4	5	152	73.0	174	112	11	11	33.8	4.2	La Jolla Band of Luiseno Mission Indians
90	57	14	834	97.7	997	555	161	106	39.5	9.8	Luiseno
11	-	1	232	101.3	301	143	12	8	35.5	2.6	Pala Band of Luiseno Mission Indians
15	-	-	217	102.3	279	125	15	-	36.4	3.4	Pechanga Band of Luiseno Mission Indians
16	7	-	290	110.0	319	152	23	16	47.6	3.8	Soboba
66	41	5	961	89.0	1 135	577	112	63	37.5	6.2	Maidu
52	33	5	779	91.1	959	476	90	45	35.6	6.0	Maidu
92	28	9	440	101.4	670	346	129	91	24.4	14.6	Mission Indians
82	16	9	353	93.2	512	274	107	81	24.9	15.7	Mission Indians
108	31	20	1 136	106.9	1 685	832	159	97	28.3	6.8	Me-Wuk
108	31	20	1 123	108.1	1 674	821	159	97	28.4	6.8	Me-Wuk
96	13	14	897	76.9	1 088	648	123	84	31.4	7.8	Mono
90	13	9	859	76.3	1 019	611	112	79	32.7	7.4	Mono
242	75	6	4 033	95.9	5 911	2 993	323	230	25.2	4.1	Navajo
43	4	-	189	102.6	261	142	47	30	31.9	12.3	Nomlaki
33	4	-	182	98.9	241	135	37	30	33.4	10.2	Nomlaki
60	27	-	549	75.6	730	429	87	45	24.3	9.0	Osage
19	2	7	197	96.4	295	149	28	18	23.8	7.2	Ottawa
148	88	5	1 598	93.9	2 189	1 158	241	162	29.4	7.8	Paiute
132	78	5	1 324	98.6	1 898	987	215	141	27.8	8.2	Paiute
14	4	-	287	86.4	345	192	18	10	35.5	3.4	Paiute-Shoshone
10	2	-	204	82.8	238	128	12	4	36.2	3.2	Shoshone Paiute
62	17	10	469	98.1	655	359	89	65	29.5	9.6	Pima
56	17	-	438	96.8	597	334	73	55	30.7	8.5	Pima
36	10	-	778	79.3	790	445	46	44	43.4	3.3	Pit River
36	10	-	774	76.1	762	445	46	44	44.1	3.4	Pit River Tribe of California
158	100	2	2 405	93.4	2 875	1 467	260	137	38.2	5.6	Pomo
125	88	2	1 632	95.8	2 059	1 066	215	111	35.6	6.7	Pomo
75	13	15	794	93.2	1 104	572	103	67	28.0	6.7	Potawatomi
36	5	15	658	87.2	859	473	56	34	30.3	4.5	Potawatomi
99	34	36	2 092	94.1	3 058	1 577	169	96	24.7	4.2	Pueblo
21	14	-	442	98.6	704	356	35	30	19.8	4.0	Hopi
33	5	14	499	97.8	799	411	52	26	19.0	5.3	Pueblo
8	10	13	169	110.1	280	120	31	19	21.1	8.7	Ysleta Del Sur Pueblo of Texas
44	13	6	356	132.3	612	251	63	28	26.0	7.6	Seminole
44	13	6	335	137.9	595	243	63	28	25.3	7.9	Seminole
7	1	-	196	120.4	202	100	8	5	53.2	1.9	Serrano
7	1	-	179	112.3	171	85	8	5	55.0	2.1	Serrano
81	32	2	710	55.1	836	545	115	60	24.1	10.4	Shoshone
58	32	2	613	52.0	687	458	92	54	26.3	9.9	Shoshone
128	67	7	3 133	86.2	4 375	2 332	202	104	25.0	3.5	Sioux
20	-	-	377	131.0	665	283	20	11	23.7	2.3	Oglala Sioux
85	46	7	1 655	75.7	2 107	1 199	138	67	27.5	4.7	Sioux
6	21	-	406	100.2	651	304	27	14	19.9	3.3	Teton Sioux
17	30	-	595	103.7	805	407	47	31	33.6	3.9	Tohono O'Odham
17	30	-	595	102.2	796	407	47	31	33.8	3.9	Tohono O'Odham
8	37	2	270	54.8	334	225	47	47	20.1	11.2	Tolowa
8	35	2	226	56.6	291	199	45	45	17.8	12.7	Tolowa
64	23	9	395	101.8	584	293	96	43	26.7	12.0	Wailaki
8	5	-	241	59.3	259	165	13	10	32.6	3.4	Washoe
8	5	-	241	59.3	259	165	13	10	32.6	3.4	Washoe
70	27	6	925	90.7	1 172	679	103	74	33.6	5.8	Wintun
68	27	6	920	91.1	1 166	674	101	72	33.7	5.7	Wintun
8	18	-	216	100.9	305	154	26	23	29.7	6.0	Wiyot
8	18	-	186	101.6	262	139	26	23	30.1	6.9	Wiyot
110	30	21	1 707	112.1	2 523	1 129	161	77	30.3	4.4	Yaqui
3	4	-	259	75.3	246	130	7	4	45.8	1.5	Pascua Yaqui
107	26	21	1 448	118.6	2 277	999	154	73	28.1	4.9	Yaqui
156	54	11	1 571	93.1	1 866	954	221	130	38.5	7.3	Yokuts
72	35	-	481	82.5	593	374	107	76	32.5	12.2	Picayune Rancheria of Chukchansi Indians
10	-	-	171	118.7	167	51	10	-	55.3	2.7	Tachi
24	-	-	326	91.4	371	181	24	14	40.5	3.8	Tule River
50	19	11	539	92.2	630	294	80	40	39.2	7.7	Yokuts
79	39	5	1 140	99.8	1 289	703	123	84	43.4	5.4	Yuman
28	11	1	205	98.0	224	137	40	23	44.8	9.9	Fort Mojave Indian Tribe of Arizona
25	23	4	791	94.2	915	494	52	34	40.4	3.4	Quechan
154	37	16	1 646	86.9	1 939	1 102	207	137	37.0	6.7	Yurok
154	37	16	1 646	86.9	1 939	1 102	207	137	37.0	6.7	Yurok
102	**10**	**5**	**1 378**	**75.3**	**1 742**	**1 073**	**117**	**62**	**27.9**	**4.8**	**Alaska Native**
56	-	-	442	88.7	550	280	56	22	34.1	6.7	Tlingit-Haida
43	-	-	315	90.2	442	212	43	16	26.2	7.2	Tlingit
227 495	**141 125**	**47 162**	**2 137 307**	**101.2**	**3 204 471**	**1 603 464**	**415 782**	**240 586**	**25.5**	**9.7**	**Colorado**
1 039	**453**	**174**	**20 930**	**105.9**	**30 711**	**14 987**	**1 666**	**909**	**28.7**	**3.9**	**American Indian and Alaska Native**
815	**304**	**158**	**16 065**	**99.5**	**22 823**	**11 614**	**1 277**	**707**	**28.8**	**4.0**	**American Indian**
44	22	29	896	141.7	1 664	690	95	61	23.2	4.4	Apache
39	22	23	647	147.3	1 212	484	84	61	24.3	5.3	Apache
-	-	-	171	131.6	295	130	-	-	25.5	-	Blackfeet
90	62	2	1 341	128.3	1 938	815	154	63	36.7	5.0	Canadian and Latin American
46	22	-	846	141.3	1 273	510	68	24	37.6	3.3	Mexican American Indian
31	40	-	341	119.9	494	235	71	24	34.1	9.5	Spanish American Indian
162	59	27	2 302	86.9	3 397	1 807	248	157	21.1	5.8	Cherokee
157	59	27	2 219	83.6	3 216	1 742	243	157	21.0	6.0	Cherokee
26	-	-	157	75.8	192	115	26	14	30.4	9.4	Cheyenne
11	-	-	524	94.7	762	370	11	11	25.3	1.1	Chippewa
11	-	-	357	90.8	484	236	11	11	28.9	1.6	Chippewa
26	11	2	352	107.1	544	275	39	20	25.4	5.3	Choctaw
19	5	2	238	135.7	438	204	26	14	21.9	4.6	Choctaw
19	-	-	184	98.9	277	148	19	16	24.3	5.2	Creek
19	-	-	184	97.8	277	148	19	16	23.9	5.2	Muscogee Creek Nation

Table 41. **Age and Sex for Selected American Indian and Alaska Native Tribes (One Tribe Reported): 2000**—Con.

[Data based on a sample (except Tables 79 and 80). For information on confidentiality protection, coverage, sampling error, and nonsampling error, see Appendix G. Tribes are shown if respondents reported only one tribe or as American Indian or Alaska Native only and met the specified threshold. For more information, see "How to Use This Census Report"]

State	Total population	Median age	Age: Under 5 years	5 to 17 years	18 to 20 years	21 to 24 years	25 to 34 years	35 to 44 years	45 to 54 years	55 to 59 years	60 to 64 years
Colorado—Con.											
American Indian and Alaska Native—Con.											
American Indian—Con.											
Iroquois	411	22.8	12	131	34	33	63	51	51	18	-
Navajo	5 269	27.8	535	1 037	412	399	962	985	591	157	81
Pueblo	806	32.3	37	153	28	42	188	172	113	13	29
Sioux	3 237	29.7	281	721	180	170	597	677	393	39	92
Oglala Sioux	712	34.3	29	164	41	41	88	148	130	27	29
Sioux	971	27.4	119	255	55	40	171	203	96	-	22
Teton Sioux	712	27.7	52	214	45	25	118	138	84	3	27
Ute	2 773	28.2	223	746	104	154	429	457	335	116	80
Southern Ute	817	29.0	69	231	25	32	116	103	108	39	39
Ute	729	34.4	32	142	23	50	132	162	117	45	13
Ute Mountain	1 150	24.6	122	341	55	66	175	189	97	29	22
Alaska Native	**506**	**28.3**	**30**	**127**	**52**	**12**	**100**	**104**	**33**	**9**	**22**
Connecticut	**3 405 565**	**37.5**	**221 051**	**618 523**	**122 588**	**147 786**	**448 837**	**589 524**	**479 639**	**176 720**	**131 610**
American Indian and Alaska Native	**9 419**	**32.6**	**667**	**1 898**	**491**	**603**	**1 503**	**1 590**	**1 357**	**346**	**273**
American Indian	**6 179**	**33.3**	**444**	**1 205**	**272**	**389**	**1 002**	**1 097**	**873**	**262**	**198**
Canadian and Latin American	881	28.6	59	193	51	117	164	147	65	38	12
South American Indian	418	30.0	29	72	7	57	108	63	36	9	12
Cherokee	675	39.1	24	82	19	34	123	170	110	23	31
Cherokee	645	39.0	19	82	19	34	123	163	102	13	31
Mohegan	623	28.5	52	165	41	33	125	58	66	19	8
Pequot	812	19.9	153	225	35	26	63	131	99	19	9
Mashantucket Pequot	499	16.4	121	151	29	17	35	57	58	2	9
Pequot	306	40.0	32	74	6	9	28	69	41	15	-
Delaware	**783 600**	**36.1**	**51 222**	**142 740**	**35 174**	**39 806**	**107 935**	**129 563**	**103 779**	**39 628**	**32 083**
American Indian and Alaska Native	**3 111**	**34.1**	**214**	**604**	**170**	**161**	**424**	**586**	**359**	**139**	**171**
American Indian	**2 261**	**34.0**	**125**	**433**	**106**	**142**	**344**	**404**	**301**	**115**	**126**
Canadian and Latin American	323	24.9	40	53	36	34	90	30	19	-	3
Cherokee	468	36.2	28	74	32	44	39	128	52	49	22
Cherokee	468	36.2	28	74	32	44	39	128	52	49	22
Nanticoke	547	43.7	45	65	18	32	60	56	78	26	64
District of Columbia	**572 059**	**34.7**	**32 401**	**81 931**	**31 928**	**41 264**	**101 063**	**88 584**	**75 293**	**27 578**	**21 929**
American Indian and Alaska Native	**2 006**	**34.2**	**144**	**300**	**120**	**91**	**377**	**317**	**266**	**148**	**56**
American Indian	**977**	**37.0**	**19**	**105**	**40**	**71**	**227**	**191**	**146**	**86**	**7**
Florida	**15 982 378**	**38.8**	**938 775**	**2 695 797**	**595 562**	**727 599**	**2 063 668**	**2 538 012**	**2 062 742**	**819 416**	**734 670**
American Indian and Alaska Native	**54 428**	**34.7**	**3 168**	**9 874**	**2 588**	**3 449**	**8 426**	**11 271**	**7 795**	**2 667**	**1 808**
American Indian	**38 096**	**35.7**	**1 999**	**6 305**	**1 792**	**2 450**	**6 084**	**8 031**	**5 810**	**1 980**	**1 255**
Apache	689	36.7	60	86	14	38	105	237	72	31	32
Apache	643	36.7	60	86	14	38	91	210	72	31	27
Blackfeet	639	42.4	5	36	27	52	121	177	121	60	2
Canadian and Latin American	5 610	29.4	415	993	383	485	1 162	1 131	563	186	119
Central American Indian	761	32.9	45	153	87	27	86	198	77	38	18
Mexican American Indian	2 931	25.8	264	527	249	364	651	549	247	12	34
South American Indian	1 102	35.3	80	163	12	55	237	251	115	95	51
Spanish American Indian	594	34.8	12	107	18	25	145	89	97	21	16
Cherokee	11 017	39.1	416	1 528	418	638	1 637	2 575	1 950	651	445
Cherokee	10 544	38.9	402	1 463	405	618	1 555	2 447	1 879	621	421
Chippewa	1 423	36.1	55	301	73	58	154	319	181	93	62
Chippewa	916	36.4	47	158	61	53	100	211	127	62	24
Choctaw	1 063	38.0	40	122	77	25	217	228	144	96	37
Choctaw	938	38.5	40	117	58	15	184	212	118	96	37
Creek	4 032	35.7	203	744	191	232	627	674	668	234	166
Eastern Creek	597	33.5	12	123	51	47	83	60	106	46	14
Lower Muscogee Creek Tama Tribal Town	443	34.0	35	69	9	7	117	75	66	27	24
Muscogee Creek Nation	2 783	36.8	144	515	131	171	386	485	460	146	126
Iroquois	1 541	38.9	50	255	71	37	238	248	278	96	56
Mohawk	677	38.9	21	145	19	3	93	142	85	54	22
Lumbee	640	31.5	37	117	26	54	119	87	76	36	30
Navajo	471	31.8	24	95	42	37	88	102	66	-	11
Seminole	2 106	27.5	265	503	89	169	302	335	212	46	43
Florida Seminole	758	21.7	121	184	58	52	99	88	46	25	19
Seminole	1 327	29.3	144	319	31	117	199	247	161	16	24
Sioux	947	40.0	9	132	39	70	158	235	156	69	33
Sioux	487	36.6	7	49	16	52	94	82	84	65	18
Alaska Native	**615**	**31.8**	**28**	**128**	**42**	**25**	**112**	**162**	**63**	**17**	**22**
Georgia	**8 186 453**	**33.5**	**591 977**	**1 573 797**	**366 136**	**468 578**	**1 289 695**	**1 378 443**	**1 072 349**	**371 884**	**285 688**
American Indian and Alaska Native	**23 688**	**32.5**	**1 421**	**4 392**	**1 162**	**1 725**	**4 192**	**4 515**	**3 450**	**1 012**	**673**
American Indian	**16 410**	**33.7**	**778**	**2 952**	**749**	**1 188**	**2 908**	**3 247**	**2 653**	**763**	**512**
Apache	393	23.5	10	77	21	100	31	62	49	2	29
Canadian and Latin American	1 825	27.1	125	271	94	320	481	304	152	11	47
Mexican American Indian	1 216	25.8	68	161	45	277	344	204	104	-	10
Cherokee	6 785	37.9	287	964	314	348	1 177	1 252	1 404	445	247
Cherokee	5 968	38.5	254	767	300	316	1 005	1 113	1 295	384	225
Choctaw	629	31.7	39	143	51	23	92	158	88	9	11
Choctaw	490	30.5	39	111	37	23	83	113	63	5	11
Creek	1 053	35.9	62	211	53	46	139	170	205	83	34
Lower Muscogee Creek Tama Tribal Town	357	37.6	6	84	21	5	51	28	104	27	-
Muscogee Creek Nation	580	36.1	56	106	23	16	80	107	85	54	34
Iroquois	421	32.0	-	81	8	26	127	70	66	15	21
Lumbee	420	32.5	10	71	12	41	92	100	61	15	5
Sioux	509	35.2	19	126	15	8	78	103	120	18	1
Hawaii	**1 211 537**	**36.5**	**77 186**	**217 139**	**48 633**	**66 102**	**168 085**	**196 344**	**170 940**	**59 719**	**46 248**
American Indian and Alaska Native	**3 216**	**34.4**	**154**	**516**	**203**	**281**	**511**	**684**	**495**	**134**	**100**
American Indian	**2 192**	**35.8**	**95**	**269**	**152**	**205**	**322**	**496**	**383**	**97**	**77**
Cherokee	395	34.7	30	41	17	66	47	66	68	14	11
Cherokee	365	36.3	30	34	17	52	45	66	61	14	11

Table 41. **Age and Sex for Selected American Indian and Alaska Native Tribes (One Tribe Reported): 2000**—Con.

[Data based on a sample (except Tables 79 and 80). For information on confidentiality protection, coverage, sampling error, and nonsampling error, see Appendix G. Tribes are shown if respondents reported only one tribe or as American Indian or Alaska Native only and met the specified threshold. For more information, see "How to Use This Census Report"]

Age—Con.			Age and sex						Percent of total population		State
			All ages		18 years and over		65 years and over				
65 to 74 years	75 to 84 years	85 years and over	Female	Males per 100 females	Total	Female	Total	Female	Under 18 years	65 years and over	
											Colorado—Con.
											American Indian and Alaska Native—Con.
											American Indian—Con.
18	-	-	220	86.8	268	152	18	-	34.8	4.4	Iroquois
70	35	5	2 860	84.2	3 697	2 122	110	68	29.8	2.1	Navajo
18	5	8	377	113.8	616	297	31	23	23.6	3.8	Pueblo
55	14	18	1 569	106.3	2 235	1 112	87	50	31.0	2.7	Sioux
12	3	-	328	117.1	519	236	15	7	27.1	2.1	Oglala Sioux
10	-	-	503	93.0	597	315	10	2	38.5	1.0	Sioux
-	6	-	356	100.0	446	223	6	-	37.4	0.8	Teton Sioux
78	26	25	1 365	103.2	1 804	918	129	62	34.9	4.7	Ute
36	16	3	392	108.4	517	267	55	26	36.7	6.7	Southern Ute
8	-	5	362	101.4	555	274	13	11	23.9	1.8	Ute
32	10	12	583	97.3	687	362	54	25	40.3	4.7	Ute Mountain
10	**7**	**-**	**236**	**114.4**	**349**	**169**	**17**	**11**	**31.0**	**3.4**	**Alaska Native**
231 882	**173 942**	**63 463**	**1 757 042**	**93.8**	**2 565 991**	**1 348 501**	**469 287**	**279 654**	**24.7**	**13.8**	**Connecticut**
426	**232**	**33**	**4 574**	**105.9**	**6 854**	**3 389**	**691**	**372**	**27.2**	**7.3**	**American Indian and Alaska Native**
293	**130**	**14**	**3 006**	**105.6**	**4 530**	**2 212**	**437**	**218**	**26.7**	**7.1**	**American Indian**
22	13	-	369	138.8	629	259	35	9	28.6	4.0	Canadian and Latin American
19	6	-	151	176.8	317	121	25	6	24.2	6.0	South American Indian
41	18	-	365	84.9	569	306	59	41	15.7	8.7	Cherokee
41	18	-	352	83.2	544	298	59	41	15.7	9.1	Cherokee
34	22	-	281	121.7	406	192	56	28	34.8	9.0	Mohegan
35	17	-	425	91.1	434	256	52	38	46.6	6.4	Pequot
17	3	-	229	117.9	227	120	20	14	54.5	4.0	Mashantucket Pequot
18	14	-	194	57.7	200	134	32	24	34.6	10.5	Pequot
56 733	**34 539**	**10 398**	**403 597**	**94.2**	**589 638**	**308 946**	**101 670**	**58 988**	**24.8**	**13.0**	**Delaware**
149	**116**	**18**	**1 644**	**89.2**	**2 293**	**1 182**	**283**	**151**	**26.3**	**9.1**	**American Indian and Alaska Native**
97	**59**	**9**	**1 216**	**85.9**	**1 703**	**879**	**165**	**86**	**24.7**	**7.3**	**American Indian**
-	18	-	177	82.5	230	126	18	9	28.8	5.6	Canadian and Latin American
-	-	-	279	67.7	366	217	-	-	21.8	-	Cherokee
-	-	-	279	67.7	366	217	-	-	21.8	-	Cherokee
56	38	9	236	131.8	437	188	103	55	20.1	18.8	Nanticoke
36 333	**25 233**	**8 522**	**303 232**	**88.7**	**457 727**	**246 409**	**70 088**	**43 524**	**20.0**	**12.3**	**District of Columbia**
108	**79**	**-**	**1 051**	**90.9**	**1 562**	**829**	**187**	**139**	**22.1**	**9.3**	**American Indian and Alaska Native**
45	**40**	**-**	**478**	**104.4**	**853**	**437**	**85**	**70**	**12.7**	**8.7**	**American Indian**
1 458 257	**1 021 715**	**326 165**	**8 194 636**	**95.0**	**12 347 806**	**6 423 986**	**2 806 137**	**1 591 946**	**22.7**	**17.6**	**Florida**
2 199	**942**	**241**	**26 064**	**108.8**	**41 386**	**19 578**	**3 382**	**1 678**	**24.0**	**6.2**	**American Indian and Alaska Native**
1 632	**671**	**87**	**18 294**	**108.2**	**29 792**	**14 130**	**2 390**	**1 165**	**21.8**	**6.3**	**American Indian**
14	-	-	321	114.6	543	246	14	8	21.2	2.0	Apache
14	-	-	301	113.6	497	226	14	8	22.7	2.2	Apache
22	16	-	306	108.8	598	294	38	33	6.4	5.9	Blackfeet
130	34	9	2 510	123.5	4 202	1 844	173	94	25.1	3.1	Canadian and Latin American
6	26	-	410	85.6	563	293	32	-	26.0	4.2	Central American Indian
25	-	9	1 095	167.7	2 140	750	34	18	27.0	1.2	Mexican American Indian
43	-	-	578	90.7	859	449	43	27	22.1	3.9	South American Indian
56	8	-	306	94.1	475	257	64	49	20.0	10.8	Spanish American Indian
507	218	34	5 299	107.9	9 073	4 349	759	353	17.6	6.9	Cherokee
494	205	34	5 062	108.3	8 679	4 145	733	335	17.7	7.0	Cherokee
107	20	-	717	98.5	1 067	550	127	49	25.0	8.9	Chippewa
61	12	-	498	83.9	711	371	73	37	22.4	8.0	Chippewa
42	35	-	566	87.8	901	473	77	35	15.2	7.2	Choctaw
42	19	-	505	85.7	781	412	61	35	16.7	6.5	Choctaw
220	71	2	1 934	108.5	3 085	1 473	293	105	23.5	7.3	Creek
38	17	-	268	122.8	462	196	55	22	22.6	9.2	Eastern Creek
11	3	-	238	86.1	339	189	14	3	23.5	3.2	Lower Muscogee Creek Tama Tribal Town
171	46	2	1 326	109.9	2 124	1 006	219	80	23.7	7.9	Muscogee Creek Nation
148	49	15	754	104.4	1 236	573	212	113	19.8	13.8	Iroquois
89	4	-	320	111.6	511	225	93	32	24.5	13.7	Mohawk
23	35	-	261	145.2	486	208	58	32	24.1	9.1	Lumbee
-	-	6	254	85.4	352	185	6	6	25.3	1.3	Navajo
83	43	16	1 104	90.8	1 338	680	142	77	36.5	6.7	Seminole
35	22	9	430	76.3	453	255	66	51	40.2	8.7	Florida Seminole
41	21	7	669	98.4	864	420	69	26	34.9	5.2	Seminole
36	10	-	475	99.4	806	390	46	33	14.9	4.9	Sioux
20	-	-	230	111.7	431	186	20	7	11.5	4.1	Sioux
8	**8**	**-**	**312**	**97.1**	**459**	**253**	**16**	**16**	**25.4**	**2.6**	**Alaska Native**
442 293	**259 034**	**86 579**	**4 164 223**	**96.6**	**6 020 679**	**3 107 142**	**787 906**	**476 358**	**26.5**	**9.6**	**Georgia**
780	**262**	**104**	**11 416**	**107.5**	**17 875**	**8 690**	**1 146**	**581**	**24.5**	**4.8**	**American Indian and Alaska Native**
529	**125**	**6**	**7 810**	**110.1**	**12 680**	**6 083**	**660**	**299**	**22.7**	**4.0**	**American Indian**
12	-	-	141	178.7	306	111	12	-	22.1	3.1	Apache
20	-	-	658	177.4	1 429	485	20	14	21.7	1.1	Canadian and Latin American
3	-	-	367	231.3	987	264	3	-	18.8	0.2	Mexican American Indian
241	101	5	3 221	110.6	5 534	2 661	347	137	18.4	5.1	Cherokee
230	79	-	2 859	108.7	4 947	2 428	309	123	17.1	5.2	Cherokee
15	-	-	295	113.2	447	193	15	10	28.9	2.4	Choctaw
5	-	-	211	132.2	340	133	5	-	30.6	1.0	Choctaw
41	9	-	606	73.8	780	449	50	31	25.9	4.7	Creek
28	3	-	184	94.0	267	136	31	19	25.2	8.7	Lower Muscogee Creek Tama Tribal Town
13	6	-	357	62.5	418	254	19	12	27.9	3.3	Muscogee Creek Nation
-	7	-	268	57.1	340	226	7	7	19.2	1.7	Iroquois
13	-	-	221	90.0	339	190	13	13	19.3	3.1	Lumbee
21	-	-	247	106.1	364	205	21	21	28.5	4.1	Sioux
86 206	**57 371**	**17 564**	**603 268**	**100.8**	**917 212**	**460 317**	**161 141**	**89 528**	**24.3**	**13.3**	**Hawaii**
87	**50**	**1**	**1 561**	**106.0**	**2 546**	**1 233**	**138**	**55**	**20.8**	**4.3**	**American Indian and Alaska Native**
48	**48**	**-**	**1 047**	**109.4**	**1 828**	**874**	**96**	**29**	**16.6**	**4.4**	**American Indian**
31	4	-	151	161.6	324	140	35	13	18.0	8.9	Cherokee
31	4	-	139	162.6	301	130	35	13	17.5	9.6	Cherokee

Table 41. **Age and Sex for Selected American Indian and Alaska Native Tribes (One Tribe Reported): 2000**—Con.

[Data based on a sample (except Tables 79 and 80). For information on confidentiality protection, coverage, sampling error, and nonsampling error, see Appendix G. Tribes are shown if respondents reported only one tribe or as American Indian or Alaska Native only and met the specified threshold. For more information, see "How to Use This Census Report"]

State	Total population	Median age	Age: Under 5 years	5 to 17 years	18 to 20 years	21 to 24 years	25 to 34 years	35 to 44 years	45 to 54 years	55 to 59 years	60 to 64 years
Idaho	**1 293 953**	**33.3**	**97 160**	**270 971**	**63 361**	**74 956**	**168 703**	**195 711**	**169 995**	**59 388**	**47 763**
American Indian and Alaska Native	**17 528**	**27.6**	**1 572**	**4 472**	**945**	**1 059**	**2 734**	**2 828**	**2 136**	**541**	**372**
American Indian	**15 234**	**27.4**	**1 405**	**3 950**	**750**	**915**	**2 357**	**2 381**	**1 882**	**487**	**333**
Blackfeet	294	38.4	3	52	24	1	39	68	58	15	11
Canadian and Latin American	343	19.8	48	115	11	14	51	51	24	19	-
Mexican American Indian	252	15.4	48	98	7	6	44	35	6	3	-
Cherokee	1 358	33.8	70	273	47	110	213	206	262	95	16
Cherokee	1 256	34.4	54	236	41	109	204	182	257	92	15
Chippewa	400	34.0	27	81	12	17	69	103	51	6	24
Choctaw	247	33.4	11	56	20	2	43	55	38	7	3
Coeur D'Alene	967	21.3	120	312	45	52	126	107	90	24	21
Colville	206	21.9	25	66	6	18	36	16	9	5	3
Navajo	557	30.0	19	193	16	14	113	92	64	5	30
Nez Perce	2 058	28.5	213	474	97	125	311	310	280	69	69
Paiute-Shoshone	416	23.1	17	133	40	42	62	53	45	-	9
Shoshone Paiute	374	22.9	14	117	40	39	57	50	38	-	9
Shoshone	312	24.5	58	58	23	34	38	67	21	3	-
Shoshone-Bannock Tribes of the Fort Hall Reservation	4 278	25.1	468	1 202	184	275	658	584	495	120	66
Sioux	504	29.1	49	120	18	15	113	91	41	13	17
Sioux	298	24.3	22	107	14	12	58	31	22	6	2
Alaska Native	**315**	**26.8**	**15**	**93**	**35**	**8**	**68**	**56**	**9**	**5**	**8**
Illinois	**12 419 293**	**34.8**	**871 788**	**2 367 441**	**533 455**	**672 938**	**1 798 840**	**2 016 315**	**1 623 641**	**572 206**	**463 740**
American Indian and Alaska Native	**30 407**	**30.4**	**2 192**	**6 695**	**1 713**	**1 975**	**4 819**	**5 872**	**4 166**	**1 016**	**712**
American Indian	**18 330**	**32.5**	**1 038**	**3 759**	**966**	**1 269**	**2 848**	**3 723**	**2 770**	**736**	**455**
Apache	588	36.2	20	106	39	37	86	172	88	9	20
Apache	419	36.6	20	60	12	25	69	130	70	9	13
Blackfeet	426	38.6	15	69	14	15	38	131	80	30	12
Canadian and Latin American	4 589	27.9	404	970	276	379	845	853	549	141	42
Mexican American Indian	3 966	27.9	323	833	260	340	725	735	502	119	33
Cherokee	4 431	36.4	152	914	249	182	592	1 056	799	195	69
Cherokee	4 182	36.6	138	858	229	179	558	1 002	761	195	41
Chippewa	1 332	35.8	70	183	67	132	205	236	272	61	55
Chippewa	995	34.6	49	157	67	91	136	160	207	61	22
Choctaw	504	35.1	37	71	11	27	105	60	94	22	25
Choctaw	449	34.2	34	71	11	27	98	41	94	18	21
Iroquois	835	31.8	31	200	66	47	117	165	162	8	21
Oneida Nation of New York	642	30.3	24	160	54	41	97	128	99	-	21
Navajo	444	21.1	15	141	65	30	71	43	36	20	13
Sioux	989	31.2	41	225	54	61	165	220	132	48	6
Sioux	577	35.4	26	128	26	36	68	153	84	34	-
Alaska Native	**348**	**29.3**	**2**	**44**	**12**	**37**	**132**	**55**	**36**	**7**	**15**
Indiana	**6 080 485**	**35.3**	**422 667**	**1 150 139**	**279 335**	**335 066**	**826 867**	**969 161**	**815 370**	**294 112**	**234 883**
American Indian and Alaska Native	**17 168**	**32.8**	**1 241**	**3 343**	**697**	**1 026**	**2 916**	**3 240**	**2 408**	**732**	**586**
American Indian	**12 383**	**33.5**	**935**	**2 302**	**474**	**753**	**2 065**	**2 258**	**1 870**	**570**	**458**
Blackfeet	402	39.1	10	31	10	37	63	159	36	-	16
Canadian and Latin American	777	25.0	108	149	57	76	108	118	112	18	11
Mexican American Indian	627	24.9	101	103	57	56	93	89	96	10	11
Cherokee	4 087	39.2	165	592	129	294	646	767	756	225	185
Cherokee	3 836	39.0	152	552	109	289	629	695	704	221	177
Chippewa	695	30.6	55	137	6	79	150	106	54	58	33
Chippewa	472	26.6	21	117	6	79	59	79	41	49	18
Miami	1 526	33.5	87	319	68	85	252	303	233	57	62
Miami	1 235	32.2	84	245	64	78	197	245	191	40	45
Sioux	563	27.6	41	131	14	48	128	66	75	14	32
Iowa	**2 926 324**	**36.7**	**187 825**	**544 509**	**139 227**	**158 907**	**361 262**	**447 981**	**393 210**	**138 648**	**118 378**
American Indian and Alaska Native	**9 263**	**25.4**	**821**	**2 424**	**543**	**781**	**1 417**	**1 641**	**888**	**316**	**140**
American Indian	**7 019**	**26.2**	**593**	**1 867**	**389**	**563**	**1 128**	**1 248**	**701**	**234**	**110**
Canadian and Latin American	371	23.3	25	119	17	44	90	60	11	5	-
Cherokee	996	31.5	33	222	32	81	179	188	169	43	18
Cherokee	985	31.4	33	222	32	77	179	181	169	43	18
Chippewa	444	22.5	29	130	44	52	43	106	24	9	-
Omaha	310	17.9	35	121	18	8	33	74	13	-	6
Sac and Fox	1 205	23.3	169	275	83	130	137	168	118	50	30
Sac and Fox Tribe of the Mississippi in Iowa	1 096	22.8	164	258	77	129	125	138	100	39	23
Sioux	1 477	25.1	140	447	54	95	256	268	95	68	31
Sioux	451	22.9	77	111	11	40	102	64	16	17	-
Winnebago	441	21.8	56	97	42	48	56	53	52	3	11
Winnebago	347	21.8	56	69	23	40	50	28	45	3	11
Kansas	**2 688 418**	**35.3**	**188 058**	**523 162**	**126 722**	**149 269**	**345 740**	**426 223**	**353 933**	**121 847**	**97 783**
American Indian and Alaska Native	**24 723**	**29.3**	**2 038**	**5 496**	**1 452**	**1 732**	**3 885**	**4 141**	**2 895**	**1 019**	**724**
American Indian	**20 256**	**30.0**	**1 580**	**4 485**	**1 146**	**1 405**	**3 129**	**3 504**	**2 380**	**869**	**607**
Apache	431	32.7	66	41	12	20	99	111	56	12	6
Canadian and Latin American	638	28.3	55	107	41	82	145	85	63	3	5
Mexican American Indian	539	26.9	49	99	37	65	137	71	61	3	-
Cherokee	6 299	33.8	365	1 488	368	271	759	1 154	894	387	234
Cherokee	5 860	33.7	359	1 380	327	271	699	1 068	816	380	228
Chippewa	250	27.3	14	70	10	14	65	27	23	4	5
Choctaw	870	30.2	68	194	21	75	135	157	72	52	10
Choctaw	700	30.1	57	170	21	55	105	144	39	42	7
Creek	647	22.5	85	176	38	51	122	91	33	6	8
Muscogee Creek Nation	606	23.0	72	176	38	37	108	91	33	6	8
Delaware	362	35.6	11	88	12	36	30	65	60	20	18
Delaware	355	35.1	11	88	12	36	30	60	60	20	18
Iowa	462	22.8	69	126	28	16	103	47	23	7	28
Iowa	320	18.1	53	106	18	6	60	34	13	7	11
Iroquois	461	32.4	58	69	19	31	93	40	86	22	30
Kickapoo	717	31.3	54	191	23	30	79	160	68	28	27
Kickapoo	717	31.3	54	191	23	30	79	160	68	28	27
Miami	334	25.6	19	109	31	3	51	52	24	8	14
Navajo	605	28.8	38	73	70	41	157	147	42	7	19

Table 41. **Age and Sex for Selected American Indian and Alaska Native Tribes (One Tribe Reported): 2000**—Con.

[Data based on a sample (except Tables 79 and 80). For information on confidentiality protection, coverage, sampling error, and nonsampling error, see Appendix G. Tribes are shown if respondents reported only one tribe or as American Indian or Alaska Native only and met the specified threshold. For more information, see "How to Use This Census Report"]

Age—Con.			Age and sex						Percent of total population		State
			All ages		18 years and over		65 years and over				
65 to 74 years	75 to 84 years	85 years and over	Female	Males per 100 females	Total	Female	Total	Female	Under 18 years	65 years and over	
76 184	**51 775**	**17 986**	**645 254**	**100.5**	**925 822**	**467 083**	**145 945**	**81 862**	**28.5**	**11.3**	**Idaho**
594	**220**	**55**	**8 876**	**97.5**	**11 484**	**5 863**	**869**	**500**	**34.5**	**5.0**	**American Indian and Alaska Native**
527	**192**	**55**	**7 767**	**96.1**	**9 879**	**5 103**	**774**	**452**	**35.2**	**5.1**	**American Indian**
8	15	-	127	131.5	239	83	23	3	18.7	7.8	Blackfeet
5	5	-	167	105.4	180	74	10	9	47.5	2.9	Canadian and Latin American
-	5	-	124	103.2	106	48	5	5	57.9	2.0	Mexican American Indian
39	17	10	656	107.0	1 015	502	66	39	25.3	4.9	Cherokee
39	17	10	617	103.6	966	479	66	39	23.1	5.3	Cherokee
10	-	-	174	129.9	292	144	10	-	27.0	2.5	Chippewa
11	-	1	105	135.2	180	83	12	9	27.1	4.9	Choctaw
43	13	14	485	99.4	535	299	70	49	44.7	7.2	Coeur D'Alene
11	11	-	137	50.4	115	77	22	19	44.2	10.7	Colville
11	-	-	308	80.8	345	188	11	-	38.1	2.0	Navajo
82	21	7	1 068	92.7	1 371	714	110	60	33.4	5.3	Nez Perce
8	6	1	179	132.4	266	122	15	11	36.1	3.6	Paiute-Shoshone
6	3	1	161	132.3	243	111	10	6	35.0	2.7	Shoshone Paiute
7	3	-	166	88.0	196	115	10	7	37.2	3.2	Shoshone
170	45	11	2 286	87.1	2 608	1 430	226	130	39.0	5.3	Shoshone-Bannock Tribes of the Fort Hall Reservation
9	16	2	194	159.8	335	127	27	17	33.5	5.4	Sioux
6	16	2	114	161.4	169	58	24	14	43.3	8.1	Sioux
11	**7**	**-**	**166**	**89.8**	**207**	**114**	**18**	**4**	**34.3**	**5.7**	**Alaska Native**
775 548	**536 391**	**186 990**	**6 345 157**	**95.7**	**9 180 064**	**4 765 561**	**1 498 929**	**898 283**	**26.1**	**12.1**	**Illinois**
803	**338**	**106**	**14 934**	**103.6**	**21 520**	**10 450**	**1 247**	**660**	**29.2**	**4.1**	**American Indian and Alaska Native**
507	**202**	**57**	**9 166**	**100.0**	**13 533**	**6 786**	**766**	**380**	**26.2**	**4.2**	**American Indian**
3	6	2	262	124.4	462	216	11	2	21.4	1.9	Apache
3	6	2	182	130.2	339	157	11	2	19.1	2.6	Apache
22	-	-	158	169.6	342	141	22	-	19.7	5.2	Blackfeet
73	50	7	2 150	113.4	3 215	1 425	130	55	29.9	2.8	Canadian and Latin American
48	41	7	1 844	115.1	2 810	1 213	96	30	29.1	2.4	Mexican American Indian
130	74	19	2 232	98.5	3 365	1 720	223	122	24.1	5.0	Cherokee
128	74	19	2 134	96.0	3 186	1 657	221	120	23.8	5.3	Cherokee
38	13	-	699	90.6	1 079	553	51	19	19.0	3.8	Chippewa
38	7	-	496	100.6	789	387	45	13	20.7	4.5	Chippewa
42	10	-	231	118.2	396	172	52	23	21.4	10.3	Choctaw
34	-	-	205	119.0	344	146	34	13	23.4	7.6	Choctaw
18	-	-	451	85.1	604	317	18	9	27.7	2.2	Iroquois
18	-	-	326	96.9	458	226	18	9	28.7	2.8	Oneida Nation of New York
3	7	-	241	84.2	288	177	10	-	35.1	2.3	Navajo
26	-	11	590	67.6	723	428	37	11	26.9	3.7	Sioux
11	-	11	370	55.9	423	285	22	11	26.7	3.8	Sioux
8	**-**	**-**	**136**	**155.9**	**302**	**117**	**8**	**4**	**13.2**	**2.3**	**Alaska Native**
397 737	**263 995**	**91 153**	**3 100 729**	**96.1**	**4 507 679**	**2 334 441**	**752 885**	**449 132**	**25.9**	**12.4**	**Indiana**
600	**263**	**116**	**8 345**	**105.7**	**12 584**	**6 008**	**979**	**616**	**26.7**	**5.7**	**American Indian and Alaska Native**
427	**186**	**85**	**6 149**	**101.4**	**9 146**	**4 523**	**698**	**416**	**26.1**	**5.6**	**American Indian**
25	15	-	201	100.0	361	178	40	31	10.2	10.0	Blackfeet
15	5	-	397	95.7	520	260	20	5	33.1	2.6	Canadian and Latin American
6	5	-	335	87.2	423	231	11	-	32.5	1.8	Mexican American Indian
194	91	43	1 944	110.2	3 330	1 589	328	176	18.5	8.0	Cherokee
189	76	43	1 816	111.2	3 132	1 499	308	171	18.4	8.0	Cherokee
11	-	6	392	77.3	503	288	17	13	27.6	2.4	Chippewa
3	-	-	248	90.3	334	163	3	-	29.2	0.6	Chippewa
42	18	-	687	122.1	1 120	463	60	13	26.6	3.9	Miami
28	18	-	545	126.6	906	367	46	13	26.6	3.7	Miami
14	-	-	274	105.5	391	183	14	-	30.6	2.5	Sioux
212 947	**158 843**	**64 587**	**1 491 905**	**96.1**	**2 193 990**	**1 134 608**	**436 377**	**259 206**	**25.0**	**14.9**	**Iowa**
182	**76**	**34**	**4 744**	**95.3**	**6 018**	**3 126**	**292**	**200**	**35.0**	**3.2**	**American Indian and Alaska Native**
117	**47**	**22**	**3 640**	**92.8**	**4 559**	**2 452**	**186**	**128**	**35.0**	**2.6**	**American Indian**
-	-	-	134	176.9	227	85	-	-	38.8	-	Canadian and Latin American
27	4	-	465	114.2	741	346	31	24	25.6	3.1	Cherokee
27	4	-	458	115.1	730	339	31	24	25.9	3.1	Cherokee
2	5	-	241	84.2	285	149	7	7	35.8	1.6	Chippewa
-	2	-	153	102.6	154	79	2	-	50.3	0.6	Omaha
36	9	-	623	93.4	761	400	45	24	36.8	3.7	Sac and Fox
34	9	-	598	83.3	674	380	43	24	38.5	3.9	Sac and Fox Tribe of the Mississippi in Iowa
11	10	2	781	89.1	890	539	23	22	39.7	1.6	Sioux
8	3	2	233	93.6	263	163	13	13	41.7	2.9	Sioux
16	7	-	268	64.6	288	214	23	12	34.7	5.2	Winnebago
15	7	-	228	52.2	222	174	22	11	36.0	6.3	Winnebago
176 572	**128 559**	**50 550**	**1 360 657**	**97.6**	**1 977 198**	**1 015 242**	**355 681**	**210 344**	**26.5**	**13.2**	**Kansas**
904	**339**	**98**	**12 098**	**104.4**	**17 189**	**8 413**	**1 341**	**684**	**30.5**	**5.4**	**American Indian and Alaska Native**
798	**274**	**79**	**9 949**	**103.6**	**14 191**	**7 106**	**1 151**	**597**	**29.9**	**5.7**	**American Indian**
8	-	-	251	71.7	324	197	8	2	24.8	1.9	Apache
41	2	9	260	145.4	476	191	52	24	25.4	8.2	Canadian and Latin American
15	2	-	204	164.2	391	135	17	5	27.5	3.2	Mexican American Indian
274	81	24	3 161	99.3	4 446	2 267	379	185	29.4	6.0	Cherokee
229	79	24	2 926	100.3	4 121	2 081	332	158	29.7	5.7	Cherokee
18	-	-	165	51.5	166	116	18	16	33.6	7.2	Chippewa
37	43	6	394	120.8	608	293	86	36	30.1	9.9	Choctaw
37	22	1	341	105.3	473	252	60	36	32.4	8.6	Choctaw
17	20	-	209	209.6	386	128	37	25	40.3	5.7	Creek
17	20	-	195	210.8	358	114	37	25	40.9	6.1	Muscogee Creek Nation
16	6	-	174	108.0	263	142	22	17	27.3	6.1	Delaware
16	4	-	167	112.6	256	135	20	15	27.9	5.6	Delaware
11	4	-	229	101.7	267	126	15	5	42.2	3.2	Iowa
8	4	-	156	105.1	161	69	12	5	49.7	3.8	Iowa
13	-	-	222	107.7	334	135	13	13	27.5	2.8	Iroquois
49	6	2	405	77.0	472	263	57	22	34.2	7.9	Kickapoo
49	6	2	405	77.0	472	263	57	22	34.2	7.9	Kickapoo
15	6	2	146	128.8	206	98	23	8	38.3	6.9	Miami
-	11	-	353	71.4	494	310	11	11	18.3	1.8	Navajo

Table 41. **Age and Sex for Selected American Indian and Alaska Native Tribes (One Tribe Reported): 2000**—Con.

[Data based on a sample (except Tables 79 and 80). For information on confidentiality protection, coverage, sampling error, and nonsampling error, see Appendix G. Tribes are shown if respondents reported only one tribe or as American Indian or Alaska Native only and met the specified threshold. For more information, see "How to Use This Census Report"]

State	Total population	Median age	Age: Under 5 years	5 to 17 years	18 to 20 years	21 to 24 years	25 to 34 years	35 to 44 years	45 to 54 years	55 to 59 years	60 to 64 years
Kansas—Con.											
American Indian and Alaska Native—Con.											
American Indian—Con.											
Osage	355	43.1	15	67	20	21	30	48	81	26	19
Potawatomi	2 188	29.2	227	489	127	113	357	326	211	80	64
Citizen Potawatomi Nation	303	30.2	49	62	20	3	38	67	22	16	1
Potawatomi	1 076	29.4	77	233	88	61	219	134	84	47	34
Prairie Band of Potawatomi Indians	809	28.4	101	194	19	49	100	125	105	17	29
Sac and Fox	214	32.1	4	66	8	7	38	49	15	-	10
Sioux	923	24.9	86	160	75	148	165	167	79	23	2
Sioux	381	25.2	32	79	20	57	77	72	21	9	-
Kentucky	**4 041 769**	**35.9**	**265 539**	**728 302**	**176 432**	**225 099**	**566 012**	**647 772**	**556 066**	**205 154**	**167 725**
American Indian and Alaska Native	**9 080**	**34.9**	**465**	**1 576**	**526**	**485**	**1 501**	**2 083**	**1 286**	**385**	**266**
American Indian	**6 603**	**35.3**	**315**	**1 192**	**372**	**344**	**1 048**	**1 507**	**960**	**321**	**187**
Cherokee	3 290	38.7	152	494	217	143	434	799	546	169	143
Cherokee	3 202	38.7	152	487	213	124	427	786	530	161	129
Louisiana	**4 468 976**	**34.2**	**315 609**	**902 844**	**217 975**	**257 080**	**592 010**	**705 452**	**582 954**	**206 420**	**170 535**
American Indian and Alaska Native	**25 833**	**28.9**	**1 969**	**6 383**	**1 609**	**1 658**	**3 696**	**4 073**	**3 001**	**936**	**840**
American Indian	**19 035**	**29.3**	**1 366**	**4 637**	**1 189**	**1 246**	**2 711**	**3 061**	**2 357**	**737**	**625**
Canadian and Latin American	605	30.2	48	92	45	75	75	155	18	-	13
Cherokee	2 643	34.7	146	553	162	143	332	485	442	81	149
Cherokee	2 027	35.1	130	396	133	107	246	336	375	58	118
Four Winds Cherokee	505	35.0	16	124	23	36	53	131	56	23	26
Chitimacha Tribe of Louisiana	650	22.2	93	168	58	23	119	81	54	20	5
Choctaw	1 682	35.2	100	325	86	77	251	347	180	72	60
Choctaw	1 449	33.8	88	278	86	68	220	300	141	72	43
Choctaw-Apache Community of Ebarb	395	26.0	31	108	21	20	50	60	43	34	-
Coushatta	386	29.4	53	48	45	25	58	61	18	20	16
Coushatta	377	29.1	53	48	45	25	58	56	16	18	16
Creek	478	35.3	22	99	19	25	71	69	102	21	27
Muscogee Creek Nation	365	35.3	17	76	13	25	48	69	58	9	27
Eastern Tribes	229	38.5	12	58	12	5	20	50	16	19	23
Tunica Biloxi	164	29.5	12	55	5	5	20	34	5	12	14
United Houma Nation	6 001	23.9	395	1 889	400	368	912	848	685	151	104
Maine	**1 274 923**	**38.7**	**70 759**	**230 219**	**49 425**	**54 627**	**156 615**	**213 745**	**192 646**	**67 457**	**55 788**
American Indian and Alaska Native	**7 521**	**30.4**	**637**	**1 768**	**369**	**373**	**1 155**	**1 353**	**953**	**301**	**192**
American Indian	**6 215**	**30.2**	**566**	**1 436**	**309**	**315**	**934**	**1 136**	**798**	**252**	**154**
Abenaki Nation of Missiquoi	194	35.8	34	27	9	1	21	30	59	5	-
Cherokee	431	30.6	45	111	11	13	64	109	36	22	8
Cherokee	426	30.2	45	111	11	13	64	109	31	22	8
Maliseet	560	25.8	92	111	37	29	48	153	41	12	13
Maliseet	495	25.4	92	91	30	29	48	120	41	12	10
Micmac	902	31.8	72	222	31	48	144	144	152	34	21
Micmac	843	32.4	57	199	31	48	138	134	151	30	21
Passamaquoddy	1 989	27.4	171	504	130	109	351	302	212	73	45
Passamaquoddy	1 989	27.4	171	504	130	109	351	302	212	73	45
Penobscot	1 086	35.7	99	204	41	41	146	213	166	43	34
Maryland	**5 296 486**	**36.1**	**351 443**	**1 001 976**	**201 326**	**246 146**	**744 251**	**930 256**	**753 808**	**266 528**	**202 748**
American Indian and Alaska Native	**15 651**	**35.1**	**773**	**2 901**	**738**	**853**	**2 533**	**3 129**	**2 309**	**823**	**612**
American Indian	**10 450**	**35.0**	**471**	**1 965**	**507**	**536**	**1 738**	**2 264**	**1 512**	**523**	**396**
Canadian and Latin American	1 141	29.0	55	190	99	134	229	260	109	32	15
Mexican American Indian	483	29.2	22	81	25	34	139	125	23	18	9
Cherokee	2 823	37.1	100	499	135	163	435	631	477	120	115
Cherokee	2 723	36.6	100	499	135	156	404	625	442	106	115
Lumbee	752	33.9	40	158	57	64	75	132	143	23	23
Piscataway	710	35.8	9	154	59	13	99	154	103	45	17
Massachusetts	**6 349 097**	**36.6**	**394 848**	**1 101 119**	**259 829**	**320 026**	**920 320**	**1 075 986**	**873 074**	**307 886**	**236 408**
American Indian and Alaska Native	**15 305**	**33.0**	**931**	**3 346**	**764**	**975**	**2 166**	**2 706**	**2 249**	**658**	**501**
American Indian	**9 268**	**35.0**	**445**	**1 709**	**473**	**607**	**1 398**	**1 737**	**1 530**	**437**	**312**
Blackfeet	387	40.0	21	24	7	15	73	78	134	-	17
Canadian and Latin American	1 396	24.0	131	363	110	102	201	192	113	66	57
Mexican American Indian	452	22.4	50	89	69	41	62	46	29	35	14
Cherokee	1 028	34.9	30	203	46	61	176	203	199	46	10
Cherokee	995	33.9	30	203	46	61	176	194	175	46	10
Iroquois	615	42.1	18	55	6	24	114	102	172	54	6
Micmac	571	34.8	37	68	8	28	148	121	107	19	12
Micmac	571	34.8	37	68	8	28	148	121	107	19	12
Wampanoag	1 508	37.0	100	326	72	82	131	258	207	97	62
Gay Head (Aquinnah) Wampanoag	288	23.5	27	83	23	13	11	52	40	-	8
Wampanoag	1 094	38.7	73	201	41	59	120	193	141	91	54
Michigan	**9 938 444**	**35.6**	**669 662**	**1 922 933**	**424 275**	**505 633**	**1 356 469**	**1 612 494**	**1 366 017**	**484 677**	**377 052**
American Indian and Alaska Native	**60 842**	**29.7**	**4 821**	**14 118**	**3 293**	**3 852**	**9 850**	**10 177**	**7 911**	**2 112**	**1 539**
American Indian	**47 713**	**29.8**	**3 734**	**11 153**	**2 555**	**3 013**	**7 675**	**8 046**	**6 307**	**1 698**	**1 195**
Apache	529	28.8	30	118	25	67	52	122	80	10	4
Apache	372	36.5	27	65	16	38	32	95	73	10	4
Blackfeet	855	28.9	52	212	81	59	154	163	99	16	-
Canadian and Latin American	1 644	26.1	143	460	73	101	322	272	145	22	32
Canadian Indian	382	32.3	21	103	4	-	84	96	37	5	20
Mexican American Indian	955	24.6	111	238	60	84	176	156	68	14	10
Cherokee	5 904	33.2	414	1 084	240	435	1 058	1 138	888	198	164
Cherokee	5 693	33.2	408	1 059	233	424	990	1 080	862	198	164
Chippewa	23 271	28.1	2 033	5 767	1 365	1 469	3 484	3 758	2 924	757	582
Bay Mills Indian Community of the Sault Ste. Marie Band	873	24.2	88	236	28	115	121	123	84	23	21
Chippewa	8 028	28.2	615	2 038	480	511	1 209	1 254	1 065	267	211
Grand Traverse Band of Ottawa and Chippewa Indians	2 357	28.1	268	564	173	72	394	318	316	84	67

Table 41. **Age and Sex for Selected American Indian and Alaska Native Tribes (One Tribe Reported): 2000**—Con.

[Data based on a sample (except Tables 79 and 80). For information on confidentiality protection, coverage, sampling error, and nonsampling error, see Appendix G. Tribes are shown if respondents reported only one tribe or as American Indian or Alaska Native only and met the specified threshold. For more information, see "How to Use This Census Report"]

Age—Con.			Age and sex						Percent of total population		State
			All ages		18 years and over		65 years and over				
65 to 74 years	75 to 84 years	85 years and over	Female	Males per 100 females	Total	Female	Total	Female	Under 18 years	65 years and over	
											Kansas—Con.
											American Indian and Alaska Native—Con.
											American Indian—Con.
11	7	10	172	106.4	273	133	28	19	23.1	7.9	Osage
133	47	14	1 172	86.7	1 472	822	194	113	32.7	8.9	Potawatomi
16	3	6	172	76.2	192	125	25	14	36.6	8.3	Citizen Potawatomi Nation
65	29	5	567	89.8	766	423	99	64	28.8	9.2	Potawatomi
52	15	3	433	86.8	514	274	70	35	36.5	8.7	Prairie Band of Potawatomi Indians
15	-	2	120	78.3	144	93	17	9	32.7	7.9	Sac and Fox
18	-	-	400	130.8	677	314	18	18	26.7	2.0	Sioux
14	-	-	140	172.1	270	114	14	14	29.1	3.7	Sioux
275 537	**171 567**	**56 564**	**2 066 929**	**95.5**	**3 047 928**	**1 584 181**	**503 668**	**300 551**	**24.6**	**12.5**	**Kentucky**
355	**137**	**15**	**4 358**	**108.4**	**7 039**	**3 393**	**507**	**227**	**22.5**	**5.6**	**American Indian and Alaska Native**
263	**85**	**9**	**3 202**	**106.2**	**5 096**	**2 435**	**357**	**161**	**22.8**	**5.4**	**American Indian**
163	24	6	1 632	101.6	2 644	1 297	193	85	19.6	5.9	Cherokee
163	24	6	1 563	104.9	2 563	1 235	193	85	20.0	6.0	Cherokee
285 889	**174 511**	**57 697**	**2 309 124**	**93.5**	**3 250 523**	**1 712 277**	**518 097**	**309 797**	**27.3**	**11.6**	**Louisiana**
1 081	**475**	**112**	**12 836**	**101.3**	**17 481**	**8 880**	**1 668**	**935**	**32.3**	**6.5**	**American Indian and Alaska Native**
734	**288**	**84**	**9 423**	**102.0**	**13 032**	**6 545**	**1 106**	**597**	**31.5**	**5.8**	**American Indian**
73	5	6	312	93.9	465	263	84	46	23.1	13.9	Canadian and Latin American
121	29	-	1 247	111.9	1 944	911	150	86	26.4	5.7	Cherokee
103	25	-	979	107.0	1 501	742	128	82	25.9	6.3	Cherokee
13	4	-	236	114.0	365	147	17	4	27.7	3.4	Four Winds Cherokee
13	3	13	322	101.9	389	182	29	15	40.2	4.5	Chitimacha Tribe of Louisiana
112	66	6	886	89.8	1 257	642	184	68	25.3	10.9	Choctaw
99	48	6	758	91.2	1 083	555	153	58	25.3	10.6	Choctaw
15	13	-	205	92.7	256	121	28	11	35.2	7.1	Choctaw-Apache Community of Ebarb
28	14	-	242	59.5	285	193	42	39	26.2	10.9	Coushatta
28	14	-	235	60.4	276	186	42	39	26.8	11.1	Coushatta
23	-	-	265	80.4	357	208	23	21	25.3	4.8	Creek
23	-	-	184	98.4	272	155	23	21	25.5	6.3	Muscogee Creek Nation
2	12	-	98	133.7	159	57	14	12	30.6	6.1	Eastern Tribes
2	-	-	83	97.6	97	45	2	-	40.9	1.2	Tunica Biloxi
140	80	29	2 998	100.2	3 717	1 872	249	147	38.1	4.1	United Houma Nation
97 013	**63 692**	**22 937**	**654 709**	**94.7**	**973 945**	**508 233**	**183 642**	**107 475**	**23.6**	**14.4**	**Maine**
266	**119**	**35**	**3 908**	**92.5**	**5 116**	**2 678**	**420**	**240**	**32.0**	**5.6**	**American Indian and Alaska Native**
188	**108**	**19**	**3 255**	**90.9**	**4 213**	**2 218**	**315**	**160**	**32.2**	**5.1**	**American Indian**
-	8	-	113	71.7	133	75	8	8	31.4	4.1	Abenaki Nation of Missiquoi
2	10	-	224	92.4	275	138	12	10	36.2	2.8	Cherokee
2	10	-	219	94.5	270	133	12	10	36.6	2.8	Cherokee
22	2	-	304	84.2	357	211	24	11	36.3	4.3	Maliseet
20	2	-	259	91.1	312	186	22	11	37.0	4.4	Maliseet
29	5	-	486	85.6	608	347	34	20	32.6	3.8	Micmac
29	5	-	469	79.7	587	344	34	20	30.4	4.0	Micmac
44	36	12	1 081	84.0	1 314	690	92	55	33.9	4.6	Passamaquoddy
44	36	12	1 081	84.0	1 314	690	92	55	33.9	4.6	Passamaquoddy
65	29	5	472	130.1	783	344	99	31	27.9	9.1	Penobscot
322 605	**210 255**	**65 144**	**2 741 898**	**93.2**	**3 943 067**	**2 081 206**	**598 004**	**354 703**	**25.6**	**11.3**	**Maryland**
658	**236**	**86**	**7 847**	**99.5**	**11 977**	**6 129**	**980**	**548**	**23.5**	**6.3**	**American Indian and Alaska Native**
388	**107**	**43**	**5 238**	**99.5**	**8 014**	**4 041**	**538**	**292**	**23.3**	**5.1**	**American Indian**
14	4	-	504	126.4	896	370	18	11	21.5	1.6	Canadian and Latin American
7	-	-	155	211.6	380	119	7	-	21.3	1.4	Mexican American Indian
103	23	22	1 527	84.9	2 224	1 274	148	99	21.2	5.2	Cherokee
96	23	22	1 476	84.5	2 124	1 223	141	99	22.0	5.2	Cherokee
6	23	8	373	101.6	554	246	37	21	26.3	4.9	Lumbee
37	13	7	395	79.7	547	313	57	38	23.0	8.0	Piscataway
430 427	**315 532**	**113 642**	**3 290 722**	**92.9**	**4 853 130**	**2 564 632**	**859 601**	**518 544**	**23.6**	**13.5**	**Massachusetts**
563	**362**	**84**	**7 756**	**97.3**	**11 028**	**5 645**	**1 009**	**605**	**27.9**	**6.6**	**American Indian and Alaska Native**
351	**229**	**40**	**4 681**	**98.0**	**7 114**	**3 626**	**620**	**381**	**23.2**	**6.7**	**American Indian**
5	13	-	191	102.6	342	164	18	13	11.6	4.7	Blackfeet
46	15	-	680	105.3	902	435	61	35	35.4	4.4	Canadian and Latin American
9	8	-	197	129.4	313	135	17	9	30.8	3.8	Mexican American Indian
21	17	16	549	87.2	795	395	54	27	22.7	5.3	Cherokee
21	17	16	549	81.2	762	395	54	27	23.4	5.4	Cherokee
33	22	9	373	64.9	542	358	64	47	11.9	10.4	Iroquois
21	2	-	338	68.9	466	294	23	8	18.4	4.0	Micmac
21	2	-	338	68.9	466	294	23	8	18.4	4.0	Micmac
61	97	15	764	97.4	1 082	550	173	117	28.2	11.5	Wampanoag
13	17	1	154	87.0	178	96	31	28	38.2	10.8	Gay Head (Aquinnah) Wampanoag
40	67	14	533	105.3	820	400	121	72	25.0	11.1	Wampanoag
646 542	**431 793**	**140 897**	**5 067 283**	**96.1**	**7 345 849**	**3 805 218**	**1 219 232**	**718 743**	**26.1**	**12.3**	**Michigan**
2 120	**881**	**168**	**30 632**	**98.6**	**41 903**	**21 532**	**3 169**	**1 873**	**31.1**	**5.2**	**American Indian and Alaska Native**
1 623	**606**	**108**	**24 339**	**96.0**	**32 826**	**17 048**	**2 337**	**1 377**	**31.2**	**4.9**	**American Indian**
21	-	-	259	104.2	381	188	21	14	28.0	4.0	Apache
12	-	-	144	158.3	280	99	12	8	24.7	3.2	Apache
11	8	-	347	146.4	591	277	19	11	30.9	2.2	Blackfeet
54	14	6	804	104.5	1 041	471	74	43	36.7	4.5	Canadian and Latin American
12	-	-	205	86.3	258	116	12	11	32.5	3.1	Canadian Indian
24	14	-	479	99.4	606	287	38	26	36.5	4.0	Mexican American Indian
210	55	20	3 101	90.4	4 406	2 358	285	185	25.4	4.8	Cherokee
200	55	20	2 989	90.5	4 226	2 255	275	175	25.8	4.8	Cherokee
832	253	47	11 915	95.3	15 471	7 970	1 132	629	33.5	4.9	Chippewa
16	18	-	445	96.2	549	273	34	14	37.1	3.9	Bay Mills Indian Community of the Sault Ste. Marie Band
314	62	2	4 083	96.6	5 375	2 666	378	199	33.0	4.7	Chippewa
62	34	5	1 286	83.3	1 525	834	101	73	35.3	4.3	Grand Traverse Band of Ottawa and Chippewa Indians

Table 41. **Age and Sex for Selected American Indian and Alaska Native Tribes (One Tribe Reported): 2000**—Con.

[Data based on a sample (except Tables 79 and 80). For information on confidentiality protection, coverage, sampling error, and nonsampling error, see Appendix G. Tribes are shown if respondents reported only one tribe or as American Indian or Alaska Native only and met the specified threshold. For more information, see "How to Use This Census Report"]

State	Total population	Median age	Age: Under 5 years	5 to 17 years	18 to 20 years	21 to 24 years	25 to 34 years	35 to 44 years	45 to 54 years	55 to 59 years	60 to 64 years
Michigan—Con.											
American Indian and Alaska Native—Con.											
American Indian—Con.											
Chippewa—Con.											
Keweenaw Bay Indian Community of the L'Anse and Ontonagon Bands	1 036	28.4	44	293	41	71	137	233	120	36	33
Lac Vieux Desert Band of Lake Superior Chippewa	147	25.3	23	38	2	8	27	17	19	7	3
Saginaw Chippewa	2 024	28.3	220	400	140	168	311	346	211	80	41
Sault Ste. Marie Chippewa	8 090	27.6	734	2 091	453	491	1 170	1 296	970	230	183
Choctaw	424	33.0	10	124	21	5	61	82	61	34	8
Choctaw	361	36.3	10	109	21	5	32	76	48	34	8
Iroquois	1 384	32.1	77	326	37	69	222	225	238	77	26
Mohawk	560	40.3	27	85	12	21	81	98	124	61	-
Oneida Nation of New York	386	30.2	33	103	10	13	71	41	81	12	8
Lumbee	591	26.2	55	141	26	49	144	48	65	46	-
Ottawa	4 065	34.6	199	745	211	255	663	781	550	209	168
Little River Band of Ottawa Indians of Michigan	651	35.9	20	119	32	21	112	161	122	28	19
Little Traverse Bay Bands of Ottawa Indians of Michigan	1 073	35.5	59	164	71	64	163	213	189	42	40
Ottawa	2 052	33.1	104	403	101	170	328	353	198	118	103
Potawatomi	2 332	25.6	227	722	75	122	361	349	249	87	57
Pokagon Band of Potawatomi Indians	639	19.7	45	249	35	18	113	84	67	23	5
Potawatomi	1 469	26.0	153	429	38	84	227	216	157	50	46
Sioux	696	33.1	45	164	26	32	102	128	130	35	4
Sioux	402	24.9	37	137	7	22	47	74	43	22	-
Alaska Native	**366**	**23.9**	**25**	**105**	**43**	**11**	**94**	**37**	**49**	**-**	**-**
Minnesota	**4 919 479**	**35.4**	**327 988**	**958 551**	**214 210**	**254 385**	**671 032**	**831 310**	**664 882**	**225 799**	**177 907**
American Indian and Alaska Native	**54 568**	**26.3**	**5 135**	**15 116**	**2 675**	**3 457**	**8 048**	**8 998**	**5 758**	**1 723**	**1 359**
American Indian	**45 589**	**26.7**	**4 109**	**12 511**	**2 252**	**2 840**	**6 702**	**7 532**	**4 882**	**1 541**	**1 222**
Canadian and Latin American	1 132	23.7	89	355	40	119	225	180	89	16	-
Mexican American Indian	698	22.8	63	221	11	94	153	85	63	6	-
Cherokee	632	37.2	11	97	14	45	125	112	128	38	25
Cherokee	580	37.5	4	91	6	45	109	112	114	38	24
Chippewa	33 233	27.3	2 961	9 064	1 642	1 936	4 764	5 612	3 549	1 132	958
Bois Forte/Nett Lake Band of Chippewa	1 424	25.9	136	406	66	94	205	303	91	27	41
Chippewa	7 582	30.1	574	1 879	349	423	1 208	1 258	889	368	199
Fond du Lac	1 270	31.1	122	279	67	57	187	261	164	43	24
Grand Portage	444	36.4	42	98	18	10	48	100	64	18	13
Lac Court Oreilles Band of Lake Superior Chippewa	282	31.6	6	80	8	7	77	30	43	11	15
Leech Lake	4 434	25.6	445	1 257	219	274	651	607	519	122	137
Mille Lacs	2 039	26.2	247	521	132	94	341	323	167	54	69
Minnesota Chippewa	1 463	32.4	50	461	69	51	157	300	188	57	60
Red Lake Band of Chippewa Indians	7 235	22.0	865	2 219	416	479	950	1 011	629	214	182
Turtle Mountain Band	873	29.8	37	244	31	55	162	195	66	36	19
White Earth	5 267	29.0	370	1 426	226	333	646	1 027	628	146	169
Iroquois	240	35.4	9	24	16	17	51	42	40	15	12
Sioux	5 776	24.5	601	1 593	312	452	825	820	637	193	151
Dakota Sioux	372	23.3	24	118	19	34	32	44	30	42	20
Lower Sioux Indian Community of Minnesota Mdewakanton Sioux	459	25.6	49	125	24	24	69	63	66	16	15
Mdewakanton Sioux	348	22.5	26	105	31	18	39	37	52	15	2
Oglala Sioux	365	17.3	34	154	19	27	65	20	28	-	16
Rosebud Sioux	292	17.0	14	134	7	8	40	55	20	3	4
Sioux	1 030	24.4	77	311	41	94	138	123	163	20	16
Sisseton-Wahpeton	794	27.0	94	203	20	50	72	170	86	27	20
Teton Sioux	280	26.2	31	58	18	23	62	57	23	2	6
Winnebago	480	26.5	29	149	15	24	95	60	59	20	16
Alaska Native	**325**	**32.3**	**29**	**66**	**8**	**35**	**43**	**64**	**58**	**20**	**2**
Mississippi	**2 844 658**	**34.0**	**203 205**	**571 199**	**143 768**	**168 969**	**375 302**	**435 063**	**358 279**	**131 603**	**112 982**
American Indian and Alaska Native	**11 836**	**28.1**	**1 035**	**3 002**	**772**	**696**	**1 690**	**1 931**	**1 239**	**440**	**330**
American Indian	**9 611**	**26.8**	**865**	**2 551**	**591**	**588**	**1 345**	**1 555**	**963**	**377**	**251**
Cherokee	1 203	34.8	78	223	88	58	160	271	117	107	23
Cherokee	1 116	34.8	66	209	80	58	151	259	107	97	20
Choctaw	6 702	23.3	689	2 005	408	436	926	959	532	204	162
Choctaw	1 342	30.4	88	361	32	85	204	201	189	43	15
Mississippi Band of Choctaw	5 249	21.0	600	1 644	376	349	689	742	321	146	140
Missouri	**5 595 211**	**36.2**	**369 189**	**1 056 913**	**241 558**	**292 645**	**735 328**	**897 120**	**740 272**	**278 923**	**227 225**
American Indian and Alaska Native	**26 200**	**32.8**	**1 621**	**5 350**	**1 379**	**1 594**	**4 107**	**4 768**	**3 825**	**1 001**	**794**
American Indian	**20 406**	**33.1**	**1 256**	**4 189**	**1 104**	**1 142**	**3 155**	**3 713**	**3 074**	**748**	**633**
Apache	390	36.9	14	40	18	3	90	109	49	24	6
Apache	352	38.7	14	40	10	3	73	99	46	24	6
Blackfeet	420	36.8	12	21	33	42	65	89	97	47	12
Canadian and Latin American	840	19.8	69	308	46	56	138	114	62	27	10
Mexican American Indian	603	21.1	33	236	32	32	110	114	29	15	-
Cherokee	9 941	34.5	547	1 928	495	513	1 572	1 826	1 570	371	282
Cherokee	8 849	34.6	502	1 632	461	484	1 405	1 583	1 447	316	278
Northern Cherokee Nation of Missouri and Arkansas	360	34.8	14	87	5	8	67	90	45	4	-
Western Cherokee	678	31.0	31	200	29	13	100	138	65	51	4
Chickasaw	237	35.7	18	53	8	8	28	54	34	5	17
Chippewa	488	36.6	36	71	24	32	65	60	129	16	11
Choctaw	806	29.3	55	128	81	53	161	126	110	14	14
Choctaw	729	28.6	50	126	81	53	140	121	91	5	4
Creek	409	30.0	42	67	26	43	43	95	72	7	4
Muscogee Creek Nation	401	29.6	42	67	26	43	43	91	68	7	4
Iroquois	563	25.7	38	181	41	16	64	100	52	18	25
Wyandotte	243	22.7	30	73	13	8	34	37	20	3	5
Navajo	469	24.7	26	143	31	38	85	85	36	8	-
Osage	217	41.9	-	66	5	3	12	47	39	24	14

Table 41. **Age and Sex for Selected American Indian and Alaska Native Tribes (One Tribe Reported): 2000**—Con.

[Data based on a sample (except Tables 79 and 80). For information on confidentiality protection, coverage, sampling error, and nonsampling error, see Appendix G. Tribes are shown if respondents reported only one tribe or as American Indian or Alaska Native only and met the specified threshold. For more information, see "How to Use This Census Report"]

Age—Con.			Age and sex						Percent of total population		State
			All ages		18 years and over		65 years and over				
65 to 74 years	75 to 84 years	85 years and over	Female	Males per 100 females	Total	Female	Total	Female	Under 18 years	65 years and over	
											Michigan—Con.
											American Indian and Alaska Native—Con.
											American Indian—Con.
											Chippewa—Con.
11	16	1	550	88.4	699	386	28	24	32.5	2.7	Keweenaw Bay Indian Community of the L'Anse and Ontonagon Bands
3	-	-	63	133.3	86	35	3	3	41.5	2.0	Lac Vieux Desert Band of Lake Superior Chippewa
86	15	6	1 001	102.2	1 404	702	107	52	30.6	5.3	Saginaw Chippewa
331	108	33	4 111	96.8	5 265	2 784	472	255	34.9	5.8	Sault Ste. Marie Chippewa
8	10	-	230	84.3	290	141	18	2	31.6	4.2	Choctaw
8	10	-	199	81.4	242	120	18	2	33.0	5.0	Choctaw
49	38	-	676	104.7	981	485	87	63	29.1	6.3	Iroquois
33	18	-	244	129.5	448	207	51	49	20.0	9.1	Mohawk
8	6	-	219	76.3	250	125	14	6	35.2	3.6	Oneida Nation of New York
17	-	-	251	135.5	395	174	17	-	33.2	2.9	Lumbee
200	77	7	2 005	102.7	3 121	1 566	284	153	23.2	7.0	Ottawa
13	2	2	330	97.3	512	277	17	13	21.4	2.6	Little River Band of Ottawa Indians of Michigan
55	8	5	545	96.9	850	438	68	35	20.8	6.3	Little Traverse Bay Bands of Ottawa Indians of Michigan
109	65	-	1 026	100.0	1 545	776	174	92	24.7	8.5	Ottawa
49	27	7	1 248	86.9	1 383	818	83	56	40.7	3.6	Potawatomi
-	-	-	400	59.8	345	246	-	-	46.0	-	Pokagon Band of Potawatomi Indians
38	24	7	744	97.4	887	490	69	44	39.6	4.7	Potawatomi
10	9	11	292	138.4	487	201	30	18	30.0	4.3	Sioux
5	8	-	198	103.0	228	112	13	6	43.3	3.2	Sioux
2	**-**	**-**	**213**	**71.8**	**236**	**149**	**2**	**2**	**35.5**	**0.5**	**Alaska Native**
296 838	**211 095**	**85 482**	**2 484 953**	**98.0**	**3 632 940**	**1 859 036**	**593 415**	**347 196**	**26.2**	**12.1**	**Minnesota**
1 457	**651**	**191**	**27 375**	**99.3**	**34 317**	**17 478**	**2 299**	**1 264**	**37.1**	**4.2**	**American Indian and Alaska Native**
1 301	**553**	**144**	**23 367**	**95.1**	**28 969**	**15 094**	**1 998**	**1 115**	**36.5**	**4.4**	**American Indian**
2	7	10	416	172.1	688	197	19	10	39.2	1.7	Canadian and Latin American
2	-	-	246	183.7	414	124	2	-	40.7	0.3	Mexican American Indian
30	7	-	276	129.0	524	229	37	26	17.1	5.9	Cherokee
30	7	-	253	129.2	485	213	37	26	16.4	6.4	Cherokee
1 077	409	129	17 198	93.2	21 208	11 206	1 615	887	36.2	4.9	Chippewa
31	17	7	733	94.3	882	482	55	43	38.1	3.9	Bois Forte/Nett Lake Band of Chippewa
270	115	50	4 012	89.0	5 129	2 689	435	248	32.4	5.7	Chippewa
56	7	3	598	112.4	869	443	66	19	31.6	5.2	Fond du Lac
19	14	-	159	179.2	304	121	33	20	31.5	7.4	Grand Portage
-	5	-	153	84.3	196	104	5	5	30.5	1.8	Lac Court Oreilles Band of Lake Superior Chippewa
137	43	23	2 283	94.2	2 732	1 426	203	101	38.4	4.6	Leech Lake
74	16	1	1 078	89.1	1 271	674	91	44	37.7	4.5	Mille Lacs
41	29	-	783	86.8	952	558	70	43	34.9	4.8	Minnesota Chippewa
203	65	2	3 750	92.9	4 151	2 184	270	143	42.6	3.7	Red Lake Band of Chippewa Indians
15	6	7	432	102.1	592	310	28	28	32.2	3.2	Turtle Mountain Band
187	78	31	2 806	87.7	3 471	1 923	296	153	34.1	5.6	White Earth
8	6	-	166	44.6	207	148	14	8	13.8	5.8	Iroquois
94	93	5	2 998	92.7	3 582	1 885	192	104	38.0	3.3	Sioux
9	-	-	234	59.0	230	159	9	9	38.2	2.4	Dakota Sioux
7	-	1	224	104.9	285	149	8	5	37.9	1.7	Lower Sioux Indian Community of Minnesota Mdewakanton Sioux
4	19	-	156	123.1	217	95	23	4	37.6	6.6	Mdewakanton Sioux
2	-	-	192	90.1	177	116	2	2	51.5	0.5	Oglala Sioux
-	7	-	206	41.7	144	85	7	7	50.7	2.4	Rosebud Sioux
17	30	-	499	106.4	642	319	47	14	37.7	4.6	Sioux
34	18	-	524	51.5	497	339	52	35	37.4	6.5	Sisseton-Wahpeton
-	-	-	91	207.7	191	45	-	-	31.8	-	Teton Sioux
13	-	-	246	95.1	302	156	13	13	37.1	2.7	Winnebago
-	**-**	**-**	**210**	**54.8**	**230**	**155**	**-**	**-**	**29.2**	**-**	**Alaska Native**
188 510	**112 682**	**43 096**	**1 471 344**	**93.3**	**2 070 254**	**1 092 503**	**344 288**	**207 961**	**27.2**	**12.1**	**Mississippi**
522	**117**	**62**	**5 983**	**97.8**	**7 799**	**4 027**	**701**	**381**	**34.1**	**5.9**	**American Indian and Alaska Native**
418	**55**	**52**	**4 837**	**98.7**	**6 195**	**3 168**	**525**	**291**	**35.5**	**5.5**	**American Indian**
63	15	-	509	136.3	902	387	78	32	25.0	6.5	Cherokee
62	7	-	457	144.2	841	349	69	24	24.6	6.2	Cherokee
308	34	39	3 480	92.6	4 008	2 159	381	220	40.2	5.7	Choctaw
105	9	10	639	110.0	893	423	124	49	33.5	9.2	Choctaw
188	25	29	2 777	89.0	3 005	1 672	242	163	42.8	4.6	Mississippi Band of Choctaw
396 043	**262 871**	**97 124**	**2 876 802**	**94.5**	**4 169 109**	**2 181 096**	**756 038**	**448 604**	**25.5**	**13.5**	**Missouri**
1 089	**516**	**156**	**12 508**	**109.5**	**19 229**	**9 226**	**1 761**	**986**	**26.6**	**6.7**	**American Indian and Alaska Native**
898	**366**	**128**	**9 765**	**109.0**	**14 961**	**7 185**	**1 392**	**761**	**26.7**	**6.8**	**American Indian**
20	9	8	180	116.7	336	165	37	14	13.8	9.5	Apache
20	9	8	172	104.7	298	157	37	14	15.3	10.5	Apache
2	-	-	110	281.8	387	98	2	2	7.9	0.5	Blackfeet
10	-	-	348	141.4	463	167	10	10	44.9	1.2	Canadian and Latin American
2	-	-	238	153.4	334	104	2	2	44.6	0.3	Mexican American Indian
594	177	66	4 798	107.2	7 466	3 660	837	425	24.9	8.4	Cherokee
515	160	66	4 252	108.1	6 715	3 324	741	386	24.1	8.4	Cherokee
37	3	-	176	104.5	259	117	40	26	28.1	11.1	Northern Cherokee Nation of Missouri and Arkansas
42	5	-	348	94.8	447	198	47	13	34.1	6.9	Western Cherokee
8	4	-	114	107.9	166	63	12	8	30.0	5.1	Chickasaw
8	30	6	207	135.7	381	163	44	6	21.9	9.0	Chippewa
39	21	4	392	105.6	623	287	64	44	22.7	7.9	Choctaw
39	15	4	344	111.9	553	240	58	38	24.1	8.0	Choctaw
6	-	4	184	122.3	300	129	10	10	26.7	2.4	Creek
6	-	4	184	117.9	292	129	10	10	27.2	2.5	Muscogee Creek Nation
23	-	5	266	111.7	344	149	28	17	38.9	5.0	Iroquois
15	-	5	144	68.8	140	93	20	17	42.4	8.2	Wyandotte
-	7	10	207	126.6	300	148	17	-	36.0	3.6	Navajo
2	5	-	92	135.9	151	72	7	1	30.4	3.2	Osage

Table 41. **Age and Sex for Selected American Indian and Alaska Native Tribes (One Tribe Reported): 2000**—Con.

[Data based on a sample (except Tables 79 and 80). For information on confidentiality protection, coverage, sampling error, and nonsampling error, see Appendix G. Tribes are shown if respondents reported only one tribe or as American Indian or Alaska Native only and met the specified threshold. For more information, see "How to Use This Census Report"]

State	Total population	Median age	Age: Under 5 years	5 to 17 years	18 to 20 years	21 to 24 years	25 to 34 years	35 to 44 years	45 to 54 years	55 to 59 years	60 to 64 years
Missouri—Con.											
American Indian and Alaska Native—Con.											
American Indian—Con.											
Potawatomi	333	36.9	15	67	2	19	51	70	30	43	18
Shawnee	206	37.8	22	21	15	6	24	43	36	-	4
Sioux	893	31.9	67	159	64	36	173	163	164	12	19
Sioux	386	36.8	22	51	25	10	59	95	86	11	8
Montana	**902 195**	**37.6**	**54 833**	**175 111**	**38 833**	**46 797**	**102 468**	**143 505**	**134 740**	**46 735**	**38 242**
American Indian and Alaska Native	**55 218**	**24.5**	**5 558**	**16 052**	**3 057**	**3 388**	**7 144**	**8 371**	**5 727**	**1 737**	**1 652**
American Indian	**50 976**	**24.6**	**5 012**	**14 991**	**2 759**	**3 043**	**6 423**	**7 825**	**5 431**	**1 606**	**1 524**
Assiniboine	3 054	26.0	338	851	145	144	364	485	332	90	84
Assiniboine	1 655	25.5	205	453	70	89	187	272	160	47	48
Fort Belknap Assiniboine	1 098	24.5	114	345	46	51	131	154	122	34	29
Fort Peck Assiniboine	301	35.0	19	53	29	4	46	59	50	9	7
Assiniboine Sioux	1 038	21.6	120	320	63	107	114	134	89	43	34
Assiniboine Sioux	665	23.2	61	220	22	69	74	82	69	36	18
Fort Peck Assiniboine and Sioux	373	19.9	59	100	41	38	40	52	20	7	16
Blackfeet	10 336	25.1	952	2 921	579	705	1 287	1 709	1 046	326	279
Cherokee	629	35.7	61	155	9	23	58	144	116	10	21
Cherokee	603	35.0	61	152	9	23	57	132	114	10	13
Cheyenne	4 520	19.7	492	1 559	311	258	563	511	415	90	129
Cheyenne	337	20.1	41	111	22	20	29	35	38	-	35
Northern Cheyenne	4 140	19.6	451	1 432	286	238	532	470	369	90	92
Chippewa	2 872	35.4	142	557	89	194	444	482	495	138	102
Chippewa	1 228	39.4	65	267	36	54	93	194	253	79	65
Little Shell Chippewa	809	34.8	35	160	29	52	133	170	99	37	20
Turtle Mountain Band	673	31.8	38	92	23	80	170	93	122	16	17
Cree	393	26.3	45	78	35	24	49	89	41	3	16
Crow	7 041	21.6	859	2 214	363	449	864	990	700	175	214
Gros Ventres	2 087	25.9	216	583	118	118	224	381	191	83	47
Gros Ventres	796	29.9	77	187	50	37	115	168	76	34	8
Fort Belknap Gros Ventres	1 291	23.1	139	396	68	81	109	213	115	49	39
Kootenai	338	28.3	40	81	25	9	28	70	55	9	3
Navajo	303	23.7	7	53	40	62	56	43	35	7	-
Rocky Boy's Chippewa Cree	4 073	23.7	394	1 264	241	264	573	647	336	108	115
Salish	2 200	32.2	121	610	88	98	268	349	280	119	105
Salish and Kootenai	2 660	23.9	331	767	132	146	278	443	277	106	75
Salish and Kootenai	2 660	23.9	331	767	132	146	278	443	277	106	75
Sioux	5 602	24.2	528	1 842	284	208	821	825	564	146	190
Fort Peck Sioux	1 786	18.8	175	689	72	43	259	269	166	37	43
Oglala Sioux	300	30.6	-	90	24	14	63	24	16	8	53
Sioux	2 680	24.0	281	849	133	116	344	370	302	77	80
Alaska Native	**300**	**18.9**	**23**	**116**	**21**	**22**	**53**	**18**	**22**	**14**	**6**
Nebraska	**1 711 263**	**35.4**	**116 563**	**333 052**	**78 951**	**95 456**	**221 838**	**266 024**	**225 433**	**77 705**	**63 882**
American Indian and Alaska Native	**15 421**	**24.3**	**1 574**	**4 346**	**831**	**1 150**	**2 368**	**2 203**	**1 437**	**377**	**414**
American Indian	**13 071**	**24.6**	**1 318**	**3 711**	**714**	**880**	**2 027**	**1 793**	**1 268**	**334**	**370**
Canadian and Latin American	466	24.5	67	93	35	45	118	59	36	5	6
Mexican American Indian	400	25.0	67	65	26	42	111	45	31	5	6
Cherokee	608	33.7	32	121	20	47	95	143	81	8	9
Cherokee	578	33.6	28	114	20	47	95	129	76	8	9
Navajo	196	25.3	37	21	26	11	36	22	5	15	-
Omaha	3 165	21.3	326	1 086	162	178	426	403	240	90	97
Ponca	459	27.0	46	116	23	26	65	85	72	3	21
Ponca	331	23.2	36	103	23	12	39	67	28	3	18
Sioux	4 075	23.8	403	1 242	204	278	665	544	349	90	105
Oglala Sioux	1 151	19.2	138	415	51	90	163	142	83	18	19
Rosebud Sioux	382	28.1	34	99	28	22	88	37	29	14	9
Santee Sioux of Nebraska	930	24.7	90	300	20	60	123	157	84	24	25
Sioux	821	26.4	59	214	69	48	109	129	58	26	30
Teton Sioux	183	22.8	17	60	10	11	37	20	22	-	4
Yankton Sioux	337	24.4	49	80	11	33	76	31	30	-	18
Winnebago	1 650	22.8	195	505	77	105	212	158	191	41	57
Winnebago	1 511	22.3	188	476	63	95	200	142	157	41	52
Nevada	**1 998 257**	**35.2**	**144 537**	**365 194**	**73 740**	**104 610**	**305 746**	**328 679**	**268 388**	**103 902**	**84 964**
American Indian and Alaska Native	**26 485**	**31.6**	**2 065**	**5 776**	**1 281**	**1 348**	**4 221**	**4 964**	**3 119**	**1 154**	**922**
American Indian	**21 170**	**32.2**	**1 616**	**4 540**	**1 032**	**1 063**	**3 273**	**3 863**	**2 557**	**1 032**	**803**
Apache	593	34.1	63	100	25	28	90	82	123	26	40
Apache	461	33.3	63	86	25	10	71	55	103	11	21
Canadian and Latin American	1 197	32.6	50	308	49	53	202	316	93	12	42
Mexican American Indian	782	29.4	50	221	44	24	147	234	35	7	11
Cherokee	2 064	37.5	72	311	93	63	338	450	316	178	120
Cherokee	1 946	37.3	59	287	93	63	328	424	293	178	112
Chippewa	465	31.5	46	69	32	32	90	87	78	9	6
Navajo	1 042	28.0	57	192	69	104	310	145	107	14	30
Paiute	4 333	27.7	487	1 080	242	216	531	835	359	181	114
Paiute	1 642	27.5	162	357	135	122	225	323	116	90	31
Pyramid Lake	1 255	25.7	133	367	65	43	133	264	111	26	36
Walker River	695	26.3	114	162	21	30	101	101	46	32	23
Yerington Paiute	388	23.5	44	127	12	12	27	74	42	19	6
Paiute-Shoshone	2 034	28.4	156	587	139	88	256	283	214	65	72
Fallon	497	31.5	43	126	26	26	52	86	53	7	21
Fort McDermitt Paiute and Shoshone Tribes	372	29.1	30	120	11	10	53	39	45	7	20
Shoshone Paiute	1 073	25.4	80	312	93	49	131	148	108	48	31
Shoshone	1 713	36.5	85	416	51	49	228	272	215	107	123
Shoshone	1 349	37.1	63	331	45	23	173	218	184	96	89
Sioux	587	36.3	46	40	49	42	109	110	110	23	35
Te-Moak Tribes of Western Shoshone Indians of Nevada	651	26.4	93	159	28	39	102	87	66	18	20
Te-Moak Tribes of Western Shoshone Indians	641	25.8	93	159	28	39	99	84	64	18	18

Table 41. **Age and Sex for Selected American Indian and Alaska Native Tribes (One Tribe Reported): 2000**—Con.

[Data based on a sample (except Tables 79 and 80). For information on confidentiality protection, coverage, sampling error, and nonsampling error, see Appendix G. Tribes are shown if respondents reported only one tribe or as American Indian or Alaska Native only and met the specified threshold. For more information, see "How to Use This Census Report"]

Age—Con.			Age and sex						Percent of total population		State
			All ages		18 years and over		65 years and over				
65 to 74 years	75 to 84 years	85 years and over	Female	Males per 100 females	Total	Female	Total	Female	Under 18 years	65 years and over	
											Missouri—Con.
											American Indian and Alaska Native—Con.
											American Indian—Con.
16	2	-	147	126.5	251	95	18	9	24.6	5.4	Potawatomi
35	-	-	153	34.6	163	116	35	35	20.9	17.0	Shawnee
11	17	8	447	99.8	667	355	36	20	25.3	4.0	Sioux
10	9	-	191	102.1	313	157	19	19	18.9	4.9	Sioux
62 714	**42 994**	**15 223**	**452 462**	**99.4**	**672 251**	**341 109**	**120 931**	**67 868**	**25.5**	**13.4**	**Montana**
1 668	**688**	**176**	**27 529**	**100.6**	**33 608**	**17 238**	**2 532**	**1 420**	**39.1**	**4.6**	**American Indian and Alaska Native**
1 574	**655**	**133**	**25 505**	**99.9**	**30 973**	**15 959**	**2 362**	**1 319**	**39.2**	**4.6**	**American Indian**
154	53	14	1 530	99.6	1 865	954	221	113	38.9	7.2	Assiniboine
86	29	9	862	92.0	997	561	124	84	39.8	7.5	Assiniboine
48	19	5	534	105.6	639	299	72	25	41.8	6.6	Fort Belknap Assiniboine
20	5	-	134	124.6	229	94	25	4	23.9	8.3	Fort Peck Assiniboine
8	-	6	543	91.2	598	322	14	14	42.4	1.3	Assiniboine Sioux
8	-	6	351	89.5	384	207	14	14	42.3	2.1	Assiniboine Sioux
-	-	-	192	94.3	214	115	-	-	42.6	-	Fort Peck Assiniboine and Sioux
348	163	21	5 230	97.6	6 463	3 360	532	303	37.5	5.1	Blackfeet
23	9	-	307	104.9	413	192	32	14	34.3	5.1	Cherokee
23	9	-	295	104.4	390	183	32	14	35.3	5.3	Cherokee
121	54	17	2 181	107.2	2 469	1 250	192	92	45.4	4.2	Cheyenne
5	-	1	139	142.4	185	76	6	1	45.1	1.8	Cheyenne
110	54	16	2 021	104.8	2 257	1 155	180	85	45.5	4.3	Northern Cheyenne
173	36	20	1 344	113.7	2 173	1 046	229	90	24.3	8.0	Chippewa
96	20	6	560	119.3	896	419	122	50	27.0	9.9	Chippewa
60	6	8	403	100.7	614	318	74	24	24.1	9.1	Little Shell Chippewa
10	10	2	272	147.4	543	227	22	5	19.3	3.3	Turtle Mountain Band
13	-	-	157	150.3	270	100	13	6	31.3	3.3	Cree
117	83	13	3 639	93.5	3 968	2 185	213	112	43.6	3.0	Crow
94	23	9	1 058	97.3	1 288	662	126	79	38.3	6.0	Gros Ventres
32	7	5	413	92.7	532	268	44	23	33.2	5.5	Gros Ventres
62	16	4	645	100.2	756	394	82	56	41.4	6.4	Fort Belknap Gros Ventres
12	4	2	170	98.8	217	120	18	16	35.8	5.3	Kootenai
-	-	-	121	150.4	243	102	-	-	19.8	-	Navajo
102	29	-	2 006	103.0	2 415	1 225	131	88	40.7	3.2	Rocky Boy's Chippewa Cree
102	53	7	1 092	101.5	1 469	736	162	117	33.2	7.4	Salish
65	30	10	1 340	98.5	1 562	854	105	62	41.3	3.9	Salish and Kootenai
65	30	10	1 340	98.5	1 562	854	105	62	41.3	3.9	Salish and Kootenai
128	60	6	2 840	97.3	3 232	1 585	194	114	42.3	3.5	Sioux
17	13	3	880	103.0	922	470	33	19	48.4	1.8	Fort Peck Sioux
6	2	-	143	109.8	210	102	8	2	30.0	2.7	Oglala Sioux
96	29	3	1 367	96.0	1 550	755	128	84	42.2	4.8	Sioux
3	**2**	**-**	**147**	**104.1**	**161**	**86**	**5**	**3**	**46.3**	**1.7**	**Alaska Native**
116 200	**82 649**	**33 510**	**868 151**	**97.1**	**1 261 648**	**648 742**	**232 359**	**136 743**	**26.3**	**13.6**	**Nebraska**
491	**183**	**47**	**7 884**	**95.6**	**9 501**	**4 992**	**721**	**429**	**38.4**	**4.7**	**American Indian and Alaska Native**
453	**166**	**37**	**6 664**	**96.1**	**8 042**	**4 256**	**656**	**392**	**38.5**	**5.0**	**American Indian**
2	-	-	180	158.9	306	107	2	2	34.3	0.4	Canadian and Latin American
2	-	-	157	154.8	268	96	2	2	33.0	0.5	Mexican American Indian
27	24	1	297	104.7	455	217	52	42	25.2	8.6	Cherokee
27	24	1	282	105.0	436	209	52	42	24.6	9.0	Cherokee
16	-	7	107	83.2	138	80	23	17	29.6	11.7	Navajo
112	44	1	1 557	103.3	1 753	917	157	80	44.6	5.0	Omaha
2	-	-	260	76.5	297	169	2	-	35.3	0.4	Ponca
2	-	-	182	81.9	192	101	2	-	42.0	0.6	Ponca
141	44	10	2 135	90.9	2 430	1 361	195	115	40.4	4.8	Sioux
29	3	-	589	95.4	598	358	32	18	48.0	2.8	Oglala Sioux
17	3	2	207	84.5	249	152	22	15	34.8	5.8	Rosebud Sioux
19	20	8	517	79.9	540	295	47	35	41.9	5.1	Santee Sioux of Nebraska
68	11	-	431	90.5	548	301	79	37	33.3	9.6	Sioux
2	-	-	101	81.2	106	58	2	2	42.1	1.1	Teton Sioux
3	6	-	175	92.6	208	121	9	8	38.3	2.7	Yankton Sioux
56	35	18	910	81.3	950	550	109	72	42.4	6.6	Winnebago
44	35	18	844	79.0	847	498	97	60	43.9	6.4	Winnebago
132 558	**69 500**	**16 439**	**982 171**	**103.5**	**1 488 526**	**734 352**	**218 497**	**116 691**	**25.5**	**10.9**	**Nevada**
993	**514**	**128**	**13 246**	**99.9**	**18 644**	**9 509**	**1 635**	**919**	**29.6**	**6.2**	**American Indian and Alaska Native**
869	**422**	**100**	**10 690**	**98.0**	**15 014**	**7 782**	**1 391**	**743**	**29.1**	**6.6**	**American Indian**
16	-	-	272	118.0	430	182	16	16	27.5	2.7	Apache
16	-	-	242	90.5	312	156	16	16	32.3	3.5	Apache
67	5	-	564	112.2	839	387	72	16	29.9	6.0	Canadian and Latin American
4	5	-	355	120.3	511	223	9	4	34.7	1.2	Mexican American Indian
75	40	8	982	110.2	1 681	810	123	71	18.6	6.0	Cherokee
63	38	8	897	116.9	1 600	762	109	57	17.8	5.6	Cherokee
-	16	-	283	64.3	350	219	16	16	24.7	3.4	Chippewa
8	6	-	556	87.4	793	416	14	14	23.9	1.3	Navajo
190	86	12	2 299	88.5	2 766	1 543	288	189	36.2	6.6	Paiute
46	30	5	816	101.2	1 123	561	81	47	31.6	4.9	Paiute
53	24	-	699	79.5	755	460	77	52	39.8	6.1	Pyramid Lake
42	18	5	423	64.3	419	275	65	44	39.7	9.4	Walker River
16	7	2	202	92.1	217	117	25	17	44.1	6.4	Yerington Paiute
106	46	22	1 032	97.1	1 291	695	174	97	36.5	8.6	Paiute-Shoshone
39	7	11	256	94.1	328	178	57	32	34.0	11.5	Fallon
14	21	2	169	120.1	222	124	37	19	40.3	9.9	Fort McDermitt Paiute and Shoshone Tribes
48	16	9	549	95.4	681	361	73	39	36.5	6.8	Shoshone Paiute
103	52	12	883	94.0	1 212	671	167	110	29.2	9.7	Shoshone
69	50	8	700	92.7	955	529	127	84	29.2	9.4	Shoshone
16	-	7	276	112.7	501	223	23	2	14.7	3.9	Sioux
10	12	17	344	89.2	399	230	39	26	38.7	6.0	Te-Moak Tribes of Western Shoshone Indians of Nevada
10	12	17	342	87.4	389	228	39	26	39.3	6.1	Te-Moak Tribes of Western Shoshone Indians

Table 41. **Age and Sex for Selected American Indian and Alaska Native Tribes (One Tribe Reported): 2000**—Con.

[Data based on a sample (except Tables 79 and 80). For information on confidentiality protection, coverage, sampling error, and nonsampling error, see Appendix G. Tribes are shown if respondents reported only one tribe or as American Indian or Alaska Native only and met the specified threshold. For more information, see "How to Use This Census Report"]

State	Total population	Median age	Age: Under 5 years	5 to 17 years	18 to 20 years	21 to 24 years	25 to 34 years	35 to 44 years	45 to 54 years	55 to 59 years	60 to 64 years
Nevada—Con.											
American Indian and Alaska Native—Con.											
American Indian—Con.											
Washoe	702	35.1	35	163	12	4	133	143	49	35	42
Washoe	702	35.1	35	163	12	4	133	143	49	35	42
Alaska Native	**522**	**33.5**	**18**	**124**	**33**	**33**	**63**	**157**	**75**	**7**	**12**
New Hampshire	**1 235 786**	**37.2**	**75 446**	**233 455**	**49 523**	**53 375**	**159 712**	**221 860**	**184 390**	**63 284**	**46 702**
American Indian and Alaska Native	**2 660**	**35.3**	**97**	**538**	**204**	**175**	**295**	**540**	**462**	**160**	**63**
American Indian	**1 935**	**36.1**	**54**	**384**	**143**	**112**	**218**	**427**	**363**	**122**	**57**
Abenaki Nation of Missiquoi	307	33.8	20	55	11	30	42	74	26	27	22
New Jersey	**8 414 350**	**36.9**	**558 082**	**1 523 392**	**291 012**	**384 065**	**1 175 113**	**1 463 352**	**1 157 141**	**418 537**	**330 621**
American Indian and Alaska Native	**17 987**	**31.9**	**1 294**	**3 657**	**772**	**1 252**	**2 987**	**3 040**	**2 539**	**730**	**551**
American Indian	**9 766**	**35.0**	**499**	**1 616**	**433**	**710**	**1 631**	**1 828**	**1 668**	**388**	**376**
Canadian and Latin American	2 515	29.1	158	412	99	353	547	484	267	47	65
Mexican American Indian	1 014	23.7	94	186	57	226	179	180	65	9	4
South American Indian	864	33.4	28	189	8	58	193	144	126	30	26
Spanish American Indian	385	34.8	8	18	34	34	100	103	45	8	35
Cherokee	1 596	40.1	47	102	79	116	304	305	370	74	127
Cherokee	1 485	40.4	39	86	79	108	274	287	341	74	127
Delaware	893	34.4	39	204	18	47	157	139	176	29	16
Lenni-Lanape	423	40.0	13	68	-	20	85	53	105	11	7
Ramapough Mountain	427	27.5	26	132	13	24	72	86	59	12	-
Iroquois	308	45.2	6	48	-	6	11	79	87	30	15
Nanticoke Lenni-Lenape	563	40.5	29	108	42	23	30	90	127	7	36
New Mexico	**1 819 046**	**34.7**	**129 135**	**378 433**	**81 943**	**94 734**	**231 391**	**288 678**	**244 801**	**86 645**	**70 796**
American Indian and Alaska Native	**172 276**	**25.5**	**15 795**	**48 516**	**9 293**	**11 208**	**25 149**	**25 303**	**16 967**	**5 291**	**4 688**
American Indian	**164 883**	**25.5**	**15 200**	**46 642**	**8 776**	**10 734**	**23 958**	**24 147**	**16 152**	**5 133**	**4 453**
Apache	6 847	24.4	617	2 082	358	435	1 055	972	679	201	152
Apache	752	31.8	50	165	31	33	146	93	99	28	21
Jicarilla Apache	2 613	24.3	232	819	145	142	378	391	256	99	50
Mescalero Apache	3 207	22.0	319	1 044	171	249	492	424	279	62	81
Canadian and Latin American	1 587	32.4	121	374	49	114	154	355	190	74	60
Mexican American Indian	1 087	29.5	85	304	46	62	97	261	110	57	38
Spanish American Indian	396	44.1	16	58	3	46	44	43	78	17	22
Cherokee	1 472	39.7	60	301	74	53	129	280	285	104	56
Cherokee	1 410	39.4	60	301	66	53	122	267	265	99	56
Chippewa	353	36.2	6	78	8	16	64	75	74	23	9
Choctaw	532	46.3	26	20	23	24	112	49	114	27	34
Choctaw	376	42.6	16	20	11	9	97	40	79	22	16
Navajo	106 334	24.3	10 286	31 231	5 879	6 877	15 141	15 166	9 885	3 135	2 759
Pueblo	38 404	27.6	3 256	9 970	1 859	2 618	5 807	5 902	3 890	1 342	1 174
Acoma	3 601	27.8	309	861	174	301	471	595	367	124	132
Cochiti	859	26.9	68	214	55	44	146	130	57	25	21
Isleta	2 993	30.9	251	711	82	188	454	483	371	108	104
Jemez	2 446	26.0	204	655	145	176	331	384	230	113	57
Laguna	5 065	27.1	431	1 276	196	412	793	710	481	157	171
Nambe	539	23.1	54	161	37	38	69	98	29	22	15
Picuris	187	31.7	12	46	2	17	26	14	35	8	8
Pojoaque	186	17.0	47	47	4	12	35	19	6	8	3
Pueblo	313	31.6	9	49	38	36	36	49	64	4	4
San Felipe	2 661	25.6	267	742	114	177	465	364	279	85	57
San Ildefonso	493	28.7	39	118	21	39	82	59	60	20	28
San Juan Pueblo	1 256	27.1	103	379	57	47	165	175	148	49	34
Sandia	316	31.5	15	71	23	12	51	25	69	14	16
Santa Ana	563	31.1	30	169	39	15	70	77	57	36	35
Santa Clara	952	31.4	75	211	38	50	154	159	102	27	36
Santo Domingo	3 567	25.1	301	1 055	199	224	537	521	345	121	78
Taos	1 476	34.7	86	289	60	87	224	229	212	49	53
Tesuque	424	30.8	31	104	15	29	65	54	48	11	47
Tewa	278	30.5	15	44	19	39	38	30	29	17	12
Zia	745	26.9	62	185	36	72	102	108	80	29	27
Zuni	8 313	26.2	752	2 259	424	574	1 380	1 383	719	232	192
Sioux	865	30.0	38	196	34	76	204	115	110	20	23
Sioux	283	22.8	30	92	8	18	30	61	35	-	-
New York	**18 976 457**	**36.0**	**1 227 347**	**3 446 844**	**775 287**	**984 443**	**2 727 492**	**3 128 592**	**2 555 339**	**928 351**	**752 065**
American Indian and Alaska Native	**79 314**	**30.0**	**6 566**	**18 538**	**3 861**	**4 577**	**12 707**	**13 325**	**9 552**	**2 817**	**2 065**
American Indian	**47 485**	**32.1**	**3 213**	**9 830**	**2 317**	**2 800**	**7 905**	**8 611**	**6 336**	**1 926**	**1 256**
Apache	350	34.6	10	67	23	9	72	97	47	10	-
Blackfeet	784	37.6	23	124	72	39	66	197	178	50	4
Canadian and Latin American	11 112	30.3	826	2 197	618	747	2 347	1 815	1 387	422	189
Central American Indian	3 309	31.8	175	773	189	161	579	547	468	155	117
Mexican American Indian	2 443	24.5	440	480	118	217	627	350	88	19	15
South American Indian	3 289	34.4	93	551	157	201	694	567	586	169	44
Spanish American Indian	1 719	29.5	115	357	147	110	398	262	182	63	-
Cherokee	3 821	37.5	143	678	137	246	518	800	612	254	104
Cherokee	3 697	37.6	115	664	137	241	500	761	604	247	104
Chippewa	513	32.3	24	79	30	48	124	56	50	29	39
Delaware	460	38.9	11	80	3	24	76	86	107	12	2
Iroquois	19 105	32.4	1 420	4 420	771	958	2 755	3 431	2 552	791	596
Cayuga Nation	716	32.5	33	186	23	37	102	103	105	46	33
Iroquois	479	38.4	28	89	11	42	44	127	67	10	22
Mohawk	8 262	33.1	549	1 902	316	400	1 232	1 474	1 183	321	236
Oneida Nation of New York	1 000	33.9	96	189	64	40	130	233	99	67	30
Onondaga	1 851	30.8	189	512	67	64	258	344	223	65	35
Seneca	5 088	31.7	405	1 091	234	320	702	888	608	236	175
Seneca Nation	479	30.0	25	138	24	4	64	82	97	14	12
Tonawanda Band of Seneca	298	29.9	25	66	20	3	45	42	40	1	8
Tuscarora	722	28.3	55	206	12	30	146	105	78	23	42
Long Island	471	38.4	30	96	3	24	69	43	88	26	41
Poospatuck	248	31.9	10	73	3	18	48	19	28	16	14

Table 41. **Age and Sex for Selected American Indian and Alaska Native Tribes (One Tribe Reported): 2000**—Con.

[Data based on a sample (except Tables 79 and 80). For information on confidentiality protection, coverage, sampling error, and nonsampling error, see Appendix G. Tribes are shown if respondents reported only one tribe or as American Indian or Alaska Native only and met the specified threshold. For more information, see "How to Use This Census Report"]

Age—Con.			Age and sex						Percent of total population		State
			All ages		18 years and over		65 years and over				
65 to 74 years	75 to 84 years	85 years and over	Female	Males per 100 females	Total	Female	Total	Female	Under 18 years	65 years and over	
											Nevada—Con.
											American Indian and Alaska Native—Con.
											American Indian—Con.
70	14	2	342	105.3	504	249	86	36	28.2	12.3	Washoe
70	14	2	342	105.3	504	249	86	36	28.2	12.3	Washoe
-	**-**	**-**	**315**	**65.7**	**380**	**241**	**-**	**-**	**27.2**	**-**	**Alaska Native**
78 646	**50 709**	**18 684**	**627 646**	**96.9**	**926 885**	**477 542**	**148 039**	**85 796**	**25.0**	**12.0**	**New Hampshire**
70	**19**	**37**	**1 109**	**139.9**	**2 025**	**838**	**126**	**73**	**23.9**	**4.7**	**American Indian and Alaska Native**
30	**10**	**15**	**815**	**137.4**	**1 497**	**625**	**55**	**40**	**22.6**	**2.8**	**American Indian**
-	-	-	125	145.6	232	91	-	-	24.4	-	Abenaki Nation of Missiquoi
577 441	**402 193**	**133 401**	**4 336 357**	**94.0**	**6 332 876**	**3 323 140**	**1 113 035**	**666 724**	**24.7**	**13.2**	**New Jersey**
693	**345**	**127**	**8 482**	**112.1**	**13 036**	**6 123**	**1 165**	**648**	**27.5**	**6.5**	**American Indian and Alaska Native**
392	**162**	**63**	**4 494**	**117.3**	**7 651**	**3 559**	**617**	**342**	**21.7**	**6.3**	**American Indian**
49	19	15	1 098	129.1	1 945	790	83	40	22.7	3.3	Canadian and Latin American
10	4	-	489	107.4	734	281	14	10	27.6	1.4	Mexican American Indian
32	15	15	299	189.0	647	228	62	23	25.1	7.2	South American Indian
-	-	-	179	115.1	359	167	-	-	6.8	-	Spanish American Indian
59	11	2	716	122.9	1 447	658	72	41	9.3	4.5	Cherokee
57	11	2	650	128.5	1 360	600	70	39	8.4	4.7	Cherokee
46	14	8	435	105.3	650	321	68	53	27.2	7.6	Delaware
39	14	8	221	91.4	342	187	61	50	19.1	14.4	Lenni-Lanape
3	-	-	208	105.3	269	128	3	3	37.0	0.7	Ramapough Mountain
14	-	12	129	138.8	254	105	26	19	17.5	8.4	Iroquois
29	42	-	307	83.4	426	241	71	53	24.3	12.6	Nanticoke Lenni-Lenape
118 878	**70 705**	**22 907**	**927 502**	**96.1**	**1 311 478**	**677 747**	**212 490**	**119 475**	**27.9**	**11.7**	**New Mexico**
5 989	**3 134**	**943**	**89 316**	**92.9**	**107 965**	**57 376**	**10 066**	**5 769**	**37.3**	**5.8**	**American Indian and Alaska Native**
5 765	**3 028**	**895**	**85 666**	**92.5**	**103 041**	**54 977**	**9 688**	**5 585**	**37.5**	**5.9**	**American Indian**
208	83	5	3 610	89.7	4 148	2 283	296	190	39.4	4.3	Apache
61	25	-	320	135.0	537	225	86	45	28.6	11.4	Apache
67	32	2	1 426	83.2	1 562	865	101	62	40.2	3.9	Jicarilla Apache
62	21	3	1 709	87.7	1 844	1 061	86	72	42.5	2.7	Mescalero Apache
61	21	14	745	113.0	1 092	521	96	43	31.2	6.0	Canadian and Latin American
26	-	1	535	103.2	698	340	27	11	35.8	2.5	Mexican American Indian
35	21	13	160	147.5	322	136	69	32	18.7	17.4	Spanish American Indian
77	42	11	673	118.7	1 111	510	130	45	24.5	8.8	Cherokee
68	42	11	654	115.6	1 049	491	121	43	25.6	8.6	Cherokee
-	-	-	208	69.7	269	166	-	-	23.8	-	Chippewa
66	31	6	268	98.5	486	233	103	49	8.6	19.4	Choctaw
41	19	6	190	97.9	340	158	66	40	9.6	17.6	Choctaw
3 521	1 953	501	55 156	92.8	64 817	34 595	5 975	3 414	39.0	5.6	Navajo
1 525	734	327	20 054	91.5	25 178	13 482	2 586	1 594	34.4	6.7	Pueblo
153	71	43	1 915	88.0	2 431	1 359	267	159	32.5	7.4	Acoma
66	31	2	467	83.9	577	302	99	46	32.8	11.5	Cochiti
146	68	27	1 568	90.9	2 031	1 112	241	153	32.1	8.1	Isleta
85	47	19	1 285	90.4	1 587	863	151	110	35.1	6.2	Jemez
259	114	65	2 678	89.1	3 358	1 808	438	296	33.7	8.6	Laguna
4	12	-	279	93.2	324	166	16	12	39.9	3.0	Nambe
12	-	7	100	87.0	129	75	19	10	31.0	10.2	Picuris
5	-	-	121	53.7	92	60	5	5	50.5	2.7	Pojoaque
16	8	-	156	100.6	255	117	24	4	18.5	7.7	Pueblo
79	22	10	1 352	96.8	1 652	898	111	81	37.9	4.2	San Felipe
13	8	6	255	93.3	336	166	27	17	31.8	5.5	San Ildefonso
50	32	17	674	86.4	774	408	99	67	38.4	7.9	San Juan Pueblo
14	5	1	186	69.9	230	128	20	10	27.2	6.3	Sandia
31	4	-	316	78.2	364	223	35	15	35.3	6.2	Santa Ana
59	33	8	525	81.3	666	385	100	71	30.0	10.5	Santa Clara
116	63	7	1 752	103.6	2 211	1 111	186	94	38.0	5.2	Santo Domingo
75	69	43	710	107.9	1 101	544	187	116	25.4	12.7	Taos
14	6	-	247	71.7	289	159	20	19	31.8	4.7	Tesuque
33	2	-	129	115.5	219	98	35	31	21.2	12.6	Tewa
27	14	3	412	80.8	498	273	44	24	33.2	5.9	Zia
232	112	54	4 312	92.8	5 302	2 797	398	204	36.2	4.8	Zuni
26	13	10	473	82.9	631	351	49	25	27.1	5.7	Sioux
5	4	-	158	79.1	161	104	9	5	43.1	3.2	Sioux
1 285 467	**860 074**	**305 156**	**9 842 203**	**92.8**	**14 302 266**	**7 566 158**	**2 450 697**	**1 476 752**	**24.6**	**12.9**	**New York**
3 267	**1 526**	**513**	**40 277**	**96.9**	**54 210**	**28 053**	**5 306**	**3 406**	**31.7**	**6.7**	**American Indian and Alaska Native**
2 054	**986**	**251**	**23 981**	**98.0**	**34 442**	**17 715**	**3 291**	**2 095**	**27.5**	**6.9**	**American Indian**
15	-	-	172	103.5	273	135	15	5	22.0	4.3	Apache
13	7	11	426	84.0	637	356	31	28	18.8	4.0	Blackfeet
387	130	47	5 540	100.6	8 089	3 906	564	376	27.2	5.1	Canadian and Latin American
117	25	3	1 728	91.5	2 361	1 165	145	74	28.6	4.4	Central American Indian
50	29	10	1 071	128.1	1 523	615	89	71	37.7	3.6	Mexican American Indian
147	54	26	1 776	85.2	2 645	1 412	227	154	19.6	6.9	South American Indian
63	22	-	819	109.9	1 247	578	85	67	27.5	4.9	Spanish American Indian
198	119	12	2 115	80.7	3 000	1 681	329	208	21.5	8.6	Cherokee
198	119	7	2 065	79.0	2 918	1 650	324	203	21.1	8.8	Cherokee
28	6	-	307	67.1	410	240	34	23	20.1	6.6	Chippewa
26	33	-	198	132.3	369	164	59	38	19.8	12.8	Delaware
848	459	104	9 560	99.8	13 265	6 840	1 411	869	30.6	7.4	Iroquois
41	7	-	335	113.7	497	262	48	24	30.6	6.7	Cayuga Nation
27	12	-	179	167.6	362	142	39	-	24.4	8.1	Iroquois
394	207	48	4 242	94.8	5 811	3 082	649	391	29.7	7.9	Mohawk
30	13	9	453	120.8	715	339	52	41	28.5	5.2	Oneida Nation of New York
74	20	-	892	107.5	1 150	519	94	71	37.9	5.1	Onondaga
224	161	44	2 557	99.0	3 592	1 881	429	263	29.4	8.4	Seneca
11	8	-	252	90.1	316	155	19	11	34.0	4.0	Seneca Nation
20	25	3	197	51.3	207	141	48	38	30.5	16.1	Tonawanda Band of Seneca
19	6	-	377	91.5	461	263	25	22	36.1	3.5	Tuscarora
39	10	2	233	102.1	345	170	51	37	26.8	10.8	Long Island
15	2	2	138	79.7	165	90	19	16	33.5	7.7	Poospatuck

Table 41. **Age and Sex for Selected American Indian and Alaska Native Tribes (One Tribe Reported): 2000**—Con.

[Data based on a sample (except Tables 79 and 80). For information on confidentiality protection, coverage, sampling error, and nonsampling error, see Appendix G. Tribes are shown if respondents reported only one tribe or as American Indian or Alaska Native only and met the specified threshold. For more information, see "How to Use This Census Report"]

State	Total population	Median age	Age: Under 5 years	5 to 17 years	18 to 20 years	21 to 24 years	25 to 34 years	35 to 44 years	45 to 54 years	55 to 59 years	60 to 64 years
New York—Con.											
American Indian and Alaska Native—Con.											
American Indian—Con.											
Pueblo	388	29.5	21	97	8	6	98	82	34	13	11
Shinnecock	1 195	30.9	83	202	66	126	201	181	121	55	23
Sioux	524	35.0	23	67	5	83	84	154	77	7	-
Sioux	309	31.3	20	41	5	46	65	77	45	-	-
North Carolina	**8 049 313**	**35.4**	**536 148**	**1 425 169**	**349 355**	**455 647**	**1 203 385**	**1 306 960**	**1 082 089**	**397 244**	**323 494**
American Indian and Alaska Native	**100 956**	**30.1**	**8 003**	**22 378**	**4 821**	**6 838**	**15 886**	**15 798**	**13 284**	**4 308**	**3 196**
American Indian	**78 623**	**30.5**	**6 064**	**17 058**	**3 927**	**5 219**	**12 417**	**12 322**	**10 780**	**3 319**	**2 633**
Apache	420	31.0	26	55	45	49	63	109	33	29	11
Apache	352	31.5	26	55	26	37	50	95	32	20	11
Blackfeet	305	33.7	12	40	9	32	65	25	75	15	9
Canadian and Latin American	1 734	23.5	218	408	94	210	387	269	97	37	7
Mexican American Indian	1 348	22.5	195	287	88	189	307	206	39	28	2
Cherokee	14 284	31.5	902	3 272	751	779	2 182	2 422	1 940	583	577
Cherokee	8 028	33.2	343	1 701	372	464	1 353	1 455	1 272	310	280
Eastern Cherokee	5 935	28.5	519	1 519	379	297	757	878	641	273	288
Chippewa	506	27.0	14	139	16	73	67	114	35	15	18
Choctaw	385	33.9	13	64	29	47	59	57	42	24	19
Coharie	1 400	32.0	103	311	80	96	147	177	226	96	37
Creek	326	31.3	2	82	11	29	64	52	38	26	22
Eastern Tribes	2 140	33.3	156	512	102	76	265	380	254	107	110
Meherrin Indian Tribe	294	37.0	10	84	4	-	48	56	15	11	17
Waccamaw Siouan	1 495	31.7	132	342	98	63	183	250	197	93	38
Haliwa-Saponi	2 308	32.9	175	462	114	99	410	356	281	105	115
Iroquois	1 650	32.6	126	314	81	119	221	339	169	67	108
Tuscarora	1 237	31.9	101	280	62	74	142	229	123	58	86
Lumbee	45 635	30.1	3 766	9 948	2 193	2 941	7 280	6 786	6 499	1 991	1 360
Navajo	396	25.4	34	47	42	70	123	30	14	15	-
Sioux	500	32.2	39	61	8	32	153	83	99	12	13
North Dakota	**642 200**	**36.2**	**39 094**	**121 805**	**33 356**	**39 360**	**76 616**	**98 641**	**85 464**	**28 620**	**24 647**
American Indian and Alaska Native	**31 308**	**22.5**	**3 353**	**9 608**	**1 894**	**1 994**	**4 328**	**4 425**	**2 783**	**875**	**648**
American Indian	**28 778**	**22.6**	**3 015**	**8 890**	**1 703**	**1 757**	**3 942**	**4 143**	**2 623**	**827**	**637**
Arikara	286	26.0	19	56	44	18	37	24	38	8	16
Chippewa	13 557	25.1	1 278	3 908	733	839	1 853	2 069	1 327	447	388
Chippewa	3 575	27.0	278	992	187	202	473	558	442	99	106
Turtle Mountain Band	9 726	23.9	1 000	2 886	540	592	1 353	1 470	826	331	263
Hidatsa	310	19.7	31	104	36	8	21	58	22	2	6
Sioux	8 910	20.0	1 035	3 043	553	542	1 277	1 140	727	214	134
Cheyenne River Sioux	290	26.6	14	100	7	20	48	61	21	6	8
Dakota Sioux	897	19.1	126	309	47	45	124	115	64	24	14
Sioux	842	21.3	77	272	68	55	127	109	62	27	13
Spirit Lake Sioux (formerly Devils Lake Sioux)	2 171	17.7	272	836	104	133	282	284	152	43	27
Standing Rock Sioux	4 041	20.3	488	1 334	266	243	578	467	361	105	72
Three Affiliated Tribes of North Dakota (Fort Bethold)	2 766	22.0	311	876	155	169	331	431	228	67	53
Ohio	**11 353 140**	**36.3**	**753 172**	**2 131 969**	**480 348**	**575 911**	**1 513 761**	**1 822 236**	**1 560 185**	**554 342**	**453 121**
American Indian and Alaska Native	**26 999**	**33.2**	**1 876**	**4 955**	**1 413**	**1 742**	**4 301**	**5 071**	**4 107**	**1 430**	**802**
American Indian	**18 585**	**33.6**	**1 187**	**3 288**	**979**	**1 168**	**3 081**	**3 542**	**2 957**	**1 075**	**489**
Apache	408	35.2	29	22	6	61	83	88	59	33	7
Apache	371	35.3	29	16	6	51	80	78	55	29	7
Blackfeet	798	34.4	49	128	39	52	142	167	160	44	-
Canadian and Latin American	1 092	24.2	106	255	78	134	204	127	138	7	23
Mexican American Indian	687	24.7	94	129	43	88	129	95	80	7	13
Cherokee	7 813	36.3	475	1 103	373	449	1 255	1 655	1 410	503	188
Cherokee	7 456	36.5	441	1 005	353	428	1 221	1 591	1 361	480	188
Chippewa	771	32.4	38	183	19	71	135	97	124	27	41
Chippewa	466	31.9	16	110	14	51	105	51	57	12	24
Iroquois	586	41.2	39	63	28	18	91	113	124	53	11
Lumbee	358	36.3	40	79	31	-	25	101	50	7	6
Navajo	330	33.6	28	55	1	8	104	30	37	43	14
Shawnee	511	34.2	35	115	8	10	103	97	84	51	-
Shawnee	511	34.2	35	115	8	10	103	97	84	51	-
Sioux	719	34.1	25	140	36	42	135	149	59	70	22
Sioux	404	36.6	3	65	26	35	55	93	27	64	7
Oklahoma	**3 450 654**	**35.6**	**234 935**	**655 329**	**162 004**	**195 213**	**447 029**	**533 202**	**451 478**	**172 438**	**143 326**
American Indian and Alaska Native	**266 801**	**26.9**	**24 572**	**70 790**	**15 143**	**15 967**	**35 722**	**39 082**	**29 955**	**9 671**	**7 583**
American Indian	**248 037**	**27.0**	**22 647**	**65 694**	**14 038**	**14 824**	**33 274**	**36 385**	**28 252**	**9 122**	**7 055**
Apache	1 738	30.1	152	446	60	78	333	329	167	62	51
Apache	1 142	31.4	131	267	39	42	233	227	98	28	34
Oklahoma Apache	293	29.6	10	81	11	14	53	40	47	17	12
Arapahoe	853	27.2	100	212	28	71	88	155	125	30	19
Arapahoe	809	26.7	96	200	28	71	78	155	108	29	19
Blackfeet	319	26.3	20	91	25	16	48	47	35	15	-
Caddo	1 284	26.7	158	272	84	111	169	176	125	50	49
Caddo	1 220	27.0	158	264	67	97	169	168	112	50	49
Canadian and Latin American	839	21.3	103	237	73	73	79	104	87	16	38
Mexican American Indian	680	20.0	81	198	66	39	69	95	70	16	17
Cherokee	98 605	28.2	8 467	25 316	5 323	5 998	13 162	15 026	11 432	3 915	2 856
Cherokee	95 226	28.1	8 172	24 466	5 198	5 796	12 675	14 454	11 027	3 761	2 758
Northern Cherokee Nation of Missouri and Arkansas	329	33.6	13	76	7	46	34	46	48	15	16
United Keetoowah Band of Cherokee	409	24.7	40	116	19	37	58	71	34	12	6
Western Cherokee	2 299	31.0	219	555	65	103	335	396	295	123	63
Cherokee Shawnee	339	27.6	29	93	9	19	52	55	33	13	17
Cheyenne	2 578	23.8	241	793	131	156	284	426	298	90	66
Cheyenne	2 360	23.6	228	727	114	153	250	379	273	84	66
Cheyenne-Arapaho	2 788	19.6	264	1 029	179	186	404	358	217	46	42
Chickasaw	12 605	27.5	1 233	3 339	686	629	1 759	1 671	1 426	570	377

Table 41. **Age and Sex for Selected American Indian and Alaska Native Tribes (One Tribe Reported): 2000**—Con.

[Data based on a sample (except Tables 79 and 80). For information on confidentiality protection, coverage, sampling error, and nonsampling error, see Appendix G. Tribes are shown if respondents reported only one tribe or as American Indian or Alaska Native only and met the specified threshold. For more information, see "How to Use This Census Report"]

Age—Con.			Age and sex						Percent of total population		State
			All ages		18 years and over		65 years and over				
65 to 74 years	75 to 84 years	85 years and over	Female	Males per 100 females	Total	Female	Total	Female	Under 18 years	65 years and over	
											New York—Con.
											American Indian and Alaska Native—Con.
											American Indian—Con.
18	-	-	214	81.3	270	144	18	7	30.4	4.6	Pueblo
84	27	26	538	122.1	910	474	137	88	23.8	11.5	Shinnecock
22	2	-	326	60.7	434	268	24	20	17.2	4.6	Sioux
10	-	-	160	93.1	248	122	10	6	19.7	3.2	Sioux
538 551	**328 831**	**102 440**	**4 108 602**	**95.9**	**6 087 996**	**3 153 779**	**969 822**	**580 366**	**24.4**	**12.0**	**North Carolina**
3 980	**1 956**	**508**	**51 401**	**96.4**	**70 575**	**36 229**	**6 444**	**3 942**	**30.1**	**6.4**	**American Indian and Alaska Native**
3 100	**1 455**	**329**	**39 890**	**97.1**	**55 501**	**28 472**	**4 884**	**2 932**	**29.4**	**6.2**	**American Indian**
-	-	-	172	144.2	339	140	-	-	19.3	-	Apache
-	-	-	140	151.4	271	108	-	-	23.0	-	Apache
-	23	-	158	93.0	253	124	23	14	17.0	7.5	Blackfeet
3	-	4	669	159.2	1 108	416	7	-	36.1	0.4	Canadian and Latin American
3	-	4	492	174.0	866	276	7	-	35.8	0.5	Mexican American Indian
581	216	79	7 049	102.6	10 110	4 916	876	494	29.2	6.1	Cherokee
358	85	35	3 745	114.4	5 984	2 789	478	263	25.5	6.0	Cherokee
209	131	44	3 172	87.1	3 897	2 030	384	224	34.3	6.5	Eastern Cherokee
-	15	-	259	95.4	353	218	15	9	30.2	3.0	Chippewa
18	13	-	180	113.9	308	132	31	12	20.0	8.1	Choctaw
95	32	-	751	86.4	986	554	127	86	29.6	9.1	Coharie
-	-	-	115	183.5	242	78	-	-	25.8	-	Creek
96	59	23	1 066	100.8	1 472	740	178	119	31.2	8.3	Eastern Tribes
18	31	-	168	75.0	200	121	49	29	32.0	16.7	Meherrin Indian Tribe
69	22	8	730	104.8	1 021	501	99	71	31.7	6.6	Waccamaw Siouan
133	48	10	1 166	97.9	1 671	880	191	111	27.6	8.3	Haliwa-Saponi
47	59	-	744	121.8	1 210	558	106	75	26.7	6.4	Iroquois
36	46	-	559	121.3	856	414	82	58	30.8	6.6	Tuscarora
1 824	860	187	23 633	93.1	31 921	16 829	2 871	1 763	30.1	6.3	Lumbee
19	-	2	199	99.0	315	165	21	13	20.5	5.3	Navajo
-	-	-	234	113.7	400	173	-	-	20.0	-	Sioux
46 001	**33 934**	**14 662**	**321 505**	**99.7**	**481 301**	**243 479**	**94 597**	**54 703**	**25.1**	**14.7**	**North Dakota**
921	**410**	**69**	**15 876**	**97.2**	**18 347**	**9 608**	**1 400**	**844**	**41.4**	**4.5**	**American Indian and Alaska Native**
814	**364**	**63**	**14 627**	**96.7**	**16 873**	**8 852**	**1 241**	**729**	**41.4**	**4.3**	**American Indian**
20	6	-	194	47.4	211	144	26	13	26.2	9.1	Arikara
448	221	46	6 889	96.8	8 371	4 345	715	390	38.3	5.3	Chippewa
163	68	7	1 866	91.6	2 305	1 171	238	143	35.5	6.7	Chippewa
279	153	33	4 866	99.9	5 840	3 042	465	241	40.0	4.8	Turtle Mountain Band
13	9	-	174	78.2	175	95	22	16	43.5	7.1	Hidatsa
176	62	7	4 515	97.3	4 832	2 494	245	152	45.8	2.7	Sioux
-	5	-	157	84.7	176	99	5	2	39.3	1.7	Cheyenne River Sioux
23	4	2	424	111.6	462	216	29	16	48.5	3.2	Dakota Sioux
16	16	-	451	86.7	493	241	32	17	41.4	3.8	Sioux
22	14	2	1 106	96.3	1 063	549	38	25	51.0	1.8	Spirit Lake Sioux (formerly Devils Lake Sioux)
102	22	3	2 043	97.8	2 219	1 183	127	92	45.1	3.1	Standing Rock Sioux
105	32	8	1 378	100.7	1 579	813	145	87	42.9	5.2	Three Affiliated Tribes of North Dakota (Fort Bethold)
796 240	**539 990**	**171 865**	**5 841 562**	**94.4**	**8 467 999**	**4 435 398**	**1 508 095**	**899 952**	**25.4**	**13.3**	**Ohio**
888	**276**	**138**	**13 184**	**104.8**	**20 168**	**9 922**	**1 302**	**709**	**25.3**	**4.8**	**American Indian and Alaska Native**
577	**154**	**88**	**8 999**	**106.5**	**14 110**	**6 901**	**819**	**453**	**24.1**	**4.4**	**American Indian**
9	11	-	147	177.6	357	127	20	-	12.5	4.9	Apache
9	11	-	144	157.6	326	124	20	-	12.1	5.4	Apache
10	-	7	390	104.6	621	276	17	17	22.2	2.1	Blackfeet
18	-	2	485	125.2	731	308	20	14	33.1	1.8	Canadian and Latin American
9	-	-	241	185.1	464	147	9	9	32.5	1.3	Mexican American Indian
281	79	42	3 890	100.8	6 235	3 164	402	228	20.2	5.1	Cherokee
267	79	42	3 699	101.6	6 010	3 031	388	214	19.4	5.2	Cherokee
28	8	-	355	117.2	550	256	36	24	28.7	4.7	Chippewa
26	-	-	209	123.0	340	139	26	14	27.0	5.6	Chippewa
38	8	-	226	159.3	484	184	46	11	17.4	7.8	Iroquois
19	-	-	209	71.3	239	150	19	14	33.2	5.3	Lumbee
10	-	-	164	101.2	247	122	10	6	25.2	3.0	Navajo
8	-	-	218	134.4	361	160	8	-	29.4	1.6	Shawnee
8	-	-	218	134.4	361	160	8	-	29.4	1.6	Shawnee
13	21	7	318	126.1	554	228	41	15	22.9	5.7	Sioux
8	14	7	165	144.8	336	114	29	15	16.8	7.2	Sioux
243 919	**155 618**	**56 163**	**1 755 123**	**96.6**	**2 560 390**	**1 322 292**	**455 700**	**267 843**	**25.8**	**13.2**	**Oklahoma**
11 104	**5 580**	**1 632**	**136 108**	**96.0**	**171 439**	**89 601**	**18 316**	**10 964**	**35.7**	**6.9**	**American Indian and Alaska Native**
10 229	**5 047**	**1 470**	**127 288**	**94.9**	**159 696**	**84 182**	**16 746**	**10 054**	**35.6**	**6.8**	**American Indian**
37	21	2	895	94.2	1 140	579	60	35	34.4	3.5	Apache
28	13	2	590	93.6	744	396	43	24	34.9	3.8	Apache
-	8	-	144	103.5	202	95	8	4	31.1	2.7	Oklahoma Apache
17	8	-	479	78.1	541	309	25	17	36.6	2.9	Arapahoe
17	8	-	466	73.6	513	302	25	17	36.6	3.1	Arapahoe
12	10	-	172	85.5	208	125	22	22	34.8	6.9	Blackfeet
54	34	2	649	97.8	854	424	90	59	33.5	7.0	Caddo
52	32	2	621	96.5	798	404	86	55	34.6	7.0	Caddo
27	2	-	360	133.1	499	225	29	2	40.5	3.5	Canadian and Latin American
27	2	-	280	142.9	401	175	29	2	41.0	4.3	Mexican American Indian
4 298	2 164	648	50 531	95.1	64 822	33 917	7 110	4 236	34.3	7.2	Cherokee
4 176	2 122	621	48 735	95.4	62 588	32 710	6 919	4 130	34.3	7.3	Cherokee
26	2	-	181	81.8	240	133	28	16	27.1	8.5	Northern Cherokee Nation of Missouri and Arkansas
9	7	-	201	103.5	253	145	16	9	38.1	3.9	United Keetoowah Band of Cherokee
87	31	27	1 214	89.4	1 525	799	145	79	33.7	6.3	Western Cherokee
17	2	-	150	126.0	217	107	19	8	36.0	5.6	Cherokee Shawnee
38	33	22	1 248	106.6	1 544	753	93	70	40.1	3.6	Cheyenne
34	30	22	1 144	106.3	1 405	687	86	66	40.5	3.6	Cheyenne
48	11	4	1 481	88.3	1 495	877	63	44	46.4	2.3	Cheyenne-Arapaho
516	317	82	6 548	92.5	8 033	4 319	915	562	36.3	7.3	Chickasaw

Table 41. **Age and Sex for Selected American Indian and Alaska Native Tribes (One Tribe Reported): 2000**—Con.

[Data based on a sample (except Tables 79 and 80). For information on confidentiality protection, coverage, sampling error, and nonsampling error, see Appendix G. Tribes are shown if respondents reported only one tribe or as American Indian or Alaska Native only and met the specified threshold. For more information, see "How to Use This Census Report"]

State	Total population	Median age	Age: Under 5 years	5 to 17 years	18 to 20 years	21 to 24 years	25 to 34 years	35 to 44 years	45 to 54 years	55 to 59 years	60 to 64 years
Oklahoma—Con.											
American Indian and Alaska Native—Con.											
American Indian—Con.											
Chippewa	496	33.5	33	126	32	16	46	121	70	28	11
Chippewa	348	36.0	22	77	32	14	20	101	46	21	2
Choctaw	43 434	27.1	4 153	11 368	2 454	2 603	5 594	6 168	5 037	1 600	1 271
Choctaw	34 255	26.8	3 313	8 938	1 977	2 071	4 630	4 877	3 835	1 190	1 026
Mississippi Band of Choctaw	1 794	21.2	253	502	130	146	204	257	136	76	22
Oklahoma Choctaw	7 358	30.5	575	1 928	347	386	752	1 034	1 064	334	223
Comanche	4 898	29.9	380	1 154	267	255	765	742	667	174	176
Comanche	4 813	29.9	374	1 128	267	248	749	729	665	163	176
Creek	22 251	26.7	2 016	5 984	1 221	1 317	3 330	2 962	2 556	688	641
Muscogee Creek Nation	22 128	26.6	2 003	5 957	1 210	1 316	3 306	2 940	2 544	688	636
Delaware	2 384	32.4	161	576	167	100	267	436	303	91	108
Delaware	2 228	31.5	159	552	152	100	243	410	270	91	90
Iowa	207	22.7	13	65	20	7	18	40	13	10	2
Iroquois	1 828	28.6	214	385	79	127	279	221	257	49	71
Seneca-Cayuga	833	24.5	134	176	45	68	118	66	96	27	37
Wyandotte	525	30.2	48	115	5	36	82	86	72	10	11
Kaw	578	28.9	65	123	27	41	118	61	58	27	6
Kickapoo	1 036	20.9	82	345	93	48	117	190	68	30	21
Kickapoo	892	20.7	79	300	71	38	117	164	62	11	10
Kiowa	5 741	27.3	328	1 567	353	415	784	1 006	626	132	131
Kiowa	5 415	27.1	289	1 512	330	390	747	917	600	122	131
Oklahoma Kiowa	325	28.7	39	55	23	25	37	88	26	10	-
Miami	352	23.0	44	103	5	37	36	47	20	17	17
Miami	235	22.8	23	72	2	35	22	27	19	15	11
Navajo	982	22.4	51	323	96	68	159	190	23	36	20
Osage	3 577	28.0	328	885	184	216	430	580	464	125	131
Otoe-Missouria	919	35.1	52	200	64	32	110	181	116	41	17
Ottawa	396	32.5	24	102	27	19	42	54	56	19	20
Ottawa	302	31.0	24	78	17	19	34	39	32	15	20
Pawnee	1 235	28.6	89	348	90	22	146	182	184	32	36
Pawnee	1 222	28.9	89	339	90	22	146	182	182	32	34
Peoria	480	24.9	66	131	20	24	87	53	27	22	13
Peoria	373	21.9	62	111	9	24	82	34	15	18	5
Ponca	1 726	22.0	179	539	110	110	212	262	141	48	48
Ponca	1 621	22.0	168	507	102	99	198	246	134	48	42
Potawatomi	4 036	27.9	254	1 076	297	238	535	617	482	207	108
Citizen Potawatomi Nation	613	32.1	30	174	32	13	109	74	79	44	6
Potawatomi	3 348	27.5	221	881	252	225	419	535	397	163	98
Pueblo	514	24.5	72	112	49	31	62	72	37	44	6
Quapaw	406	32.5	52	86	10	8	109	37	46	18	15
Sac and Fox	1 630	31.8	172	392	79	62	207	271	186	70	41
Sac and Fox	1 180	32.2	137	273	45	57	155	203	142	27	32
Sac and Fox Nation, Oklahoma	401	25.8	35	119	28	5	34	52	40	43	9
Seminole	6 348	23.6	748	1 859	349	382	926	814	624	135	143
Oklahoma Seminole	269	26.3	12	77	19	16	31	28	33	10	19
Seminole	6 057	23.6	734	1 771	330	358	895	786	591	124	124
Shawnee	2 599	30.0	232	608	219	140	260	476	321	134	57
Absentee Shawnee Tribe of Indians of Oklahoma	1 488	28.0	157	361	123	75	158	246	191	70	24
Eastern Shawnee	472	33.2	32	129	20	-	61	100	44	33	18
Shawnee	639	27.0	43	118	76	65	41	130	86	31	15
Sioux	956	28.2	73	215	85	67	170	178	86	28	35
Sioux	509	28.3	20	94	79	43	97	77	39	24	19
Tonkawa	298	17.5	34	121	17	12	21	28	45	9	2
Wichita	992	16.1	144	413	48	81	105	106	43	11	13
Wichita	992	16.1	144	413	48	81	105	106	43	11	13
Alaska Native	**300**	**22.9**	**37**	**84**	**16**	**32**	**48**	**38**	**21**	**15**	**5**
Oregon	**3 421 399**	**36.4**	**222 076**	**622 194**	**143 543**	**182 588**	**469 196**	**531 763**	**508 125**	**171 848**	**132 179**
American Indian and Alaska Native	**43 434**	**29.4**	**3 181**	**9 986**	**2 462**	**2 958**	**6 723**	**7 306**	**5 638**	**1 779**	**1 310**
American Indian	**34 829**	**29.2**	**2 503**	**8 354**	**1 859**	**2 348**	**5 215**	**5 764**	**4 400**	**1 524**	**1 134**
Apache	575	33.4	12	84	50	29	122	129	63	36	34
Apache	460	36.1	10	78	29	6	98	117	50	34	24
Blackfeet	686	34.8	30	107	27	52	129	138	113	48	35
Canadian and Latin American	1 605	24.5	83	452	126	164	349	234	97	31	32
Mexican American Indian	1 296	23.8	82	358	107	145	294	160	91	20	25
Cherokee	4 548	37.5	192	757	279	270	570	902	734	304	217
Cherokee	4 162	37.7	165	660	269	249	516	845	643	302	203
Chippewa	1 213	38.1	25	131	57	95	226	226	198	85	41
Chippewa	697	38.2	11	85	49	31	123	126	98	48	24
Choctaw	1 086	32.7	93	223	31	59	180	173	145	68	34
Choctaw	766	34.0	59	121	28	44	142	129	109	58	33
Confederated Tribes of the Siletz Reservation	1 358	23.3	138	386	68	126	196	205	125	35	16
Creek	322	34.3	22	53	19	28	43	50	45	27	25
Grand Ronde	1 610	23.1	170	493	77	83	242	200	170	76	41
Iroquois	392	36.3	14	76	33	7	55	73	81	25	13
Karuk Tribe of California	638	36.0	24	152	33	25	77	161	95	11	12
Klamath	2 013	25.9	181	554	111	115	331	291	239	64	64
Navajo	534	29.6	14	127	24	35	103	91	80	19	39
Nez Perce	338	32.7	20	105	2	9	42	54	58	16	4
Paiute	455	19.9	40	157	41	30	74	52	32	12	6
Burns Paiute Tribe	145	19.6	9	45	26	8	10	20	9	11	1
Paiute	277	20.2	19	112	15	22	43	32	23	1	5
Puget Sound Salish	264	29.6	8	68	3	6	81	53	22	2	9
Sioux	1 699	32.9	102	409	83	67	233	364	202	103	67
Sioux	682	35.7	46	178	17	10	64	189	52	31	47
Umatilla	1 169	27.8	110	304	33	82	159	203	132	40	46
Umpqua	531	18.5	87	167	35	32	81	61	29	17	9
Cow Creek Umpqua	457	18.8	79	134	29	30	75	46	27	15	9
Warm Springs	2 908	19.2	278	1 102	173	165	416	372	225	68	31
Wascopum	220	35.1	25	34	15	18	17	37	37	2	12

Table 41. **Age and Sex for Selected American Indian and Alaska Native Tribes (One Tribe Reported): 2000**—Con.

[Data based on a sample (except Tables 79 and 80). For information on confidentiality protection, coverage, sampling error, and nonsampling error, see Appendix G. Tribes are shown if respondents reported only one tribe or as American Indian or Alaska Native only and met the specified threshold. For more information, see "How to Use This Census Report"]

Age—Con.			Age and sex						Percent of total population		State
			All ages		18 years and over		65 years and over				
65 to 74 years	75 to 84 years	85 years and over	Female	Males per 100 females	Total	Female	Total	Female	Under 18 years	65 years and over	
											Oklahoma—Con.
											American Indian and Alaska Native—Con.
											American Indian—Con.
8	5	-	257	93.0	337	177	13	7	32.1	2.6	Chippewa
8	5	-	190	83.2	249	139	13	7	28.4	3.7	Chippewa
1 966	949	271	22 438	93.6	27 913	14 804	3 186	1 880	35.7	7.3	Choctaw
1 480	699	219	17 619	94.4	22 004	11 668	2 398	1 415	35.8	7.0	Choctaw
30	37	1	898	99.8	1 039	514	68	27	42.1	3.8	Mississippi Band of Choctaw
451	213	51	3 896	88.9	4 855	2 609	715	433	34.0	9.7	Oklahoma Choctaw
215	86	17	2 627	86.4	3 364	1 857	318	212	31.3	6.5	Comanche
215	84	15	2 597	85.3	3 311	1 840	314	210	31.2	6.5	Comanche
927	448	161	11 375	95.6	14 251	7 503	1 536	886	36.0	6.9	Creek
924	447	157	11 329	95.3	14 168	7 474	1 528	880	36.0	6.9	Muscogee Creek Nation
71	88	16	1 158	105.9	1 647	801	175	105	30.9	7.3	Delaware
71	74	16	1 069	108.4	1 517	731	161	97	31.9	7.2	Delaware
11	8	-	127	63.0	129	77	19	13	37.7	9.2	Iowa
75	57	14	1 052	73.8	1 229	784	146	90	32.8	8.0	Iroquois
25	34	7	480	73.5	523	340	66	50	37.2	7.9	Seneca-Cayuga
34	21	5	281	86.8	362	210	60	26	31.0	11.4	Wyandotte
35	17	-	289	100.0	390	194	52	29	32.5	9.0	Kaw
33	7	2	468	121.4	609	286	42	20	41.2	4.1	Kickapoo
31	7	2	410	117.6	513	248	40	20	42.5	4.5	Kickapoo
243	111	45	2 776	106.8	3 846	2 000	399	265	33.0	7.0	Kiowa
228	104	45	2 596	108.6	3 614	1 851	377	245	33.3	7.0	Kiowa
15	7	-	180	80.6	231	149	22	20	28.9	6.8	Oklahoma Kiowa
23	3	-	184	91.3	205	128	26	10	41.8	7.4	Miami
8	1	-	132	78.0	140	92	9	8	40.4	3.8	Miami
4	12	-	633	55.1	608	392	16	9	38.1	1.6	Navajo
136	70	28	1 844	94.0	2 364	1 206	234	160	33.9	6.5	Osage
61	37	8	502	83.1	667	363	106	75	27.4	11.5	Otoe-Missouria
18	12	3	219	80.8	270	148	33	19	31.8	8.3	Ottawa
16	5	3	154	96.1	200	107	24	10	33.8	7.9	Ottawa
79	21	6	670	84.3	798	439	106	64	35.4	8.6	Pawnee
79	21	6	665	83.8	794	437	106	64	35.0	8.7	Pawnee
25	12	-	277	73.3	283	180	37	37	41.0	7.7	Peoria
13	-	-	207	80.2	200	125	13	13	46.4	3.5	Peoria
62	8	7	859	100.9	1 008	533	77	30	41.6	4.5	Ponca
62	8	7	800	102.6	946	500	77	30	41.6	4.8	Ponca
148	66	8	2 108	91.5	2 706	1 478	222	117	33.0	5.5	Potawatomi
41	11	-	348	76.1	409	234	52	33	33.3	8.5	Citizen Potawatomi Nation
94	55	8	1 714	95.3	2 246	1 209	157	75	32.9	4.7	Potawatomi
17	5	7	320	60.6	330	205	29	21	35.8	5.6	Pueblo
10	13	2	165	146.1	268	105	25	15	34.0	6.2	Quapaw
119	20	11	826	97.3	1 066	556	150	89	34.6	9.2	Sac and Fox
80	18	11	595	98.3	770	399	109	61	34.7	9.2	Sac and Fox
34	2	-	200	100.5	247	126	36	28	38.4	9.0	Sac and Fox Nation, Oklahoma
273	93	2	3 173	100.1	3 741	1 953	368	193	41.1	5.8	Seminole
20	4	-	138	94.9	180	102	24	18	33.1	8.9	Oklahoma Seminole
253	89	2	3 021	100.5	3 552	1 842	344	175	41.4	5.7	Seminole
96	51	5	1 244	108.9	1 759	864	152	107	32.3	5.8	Shawnee
55	25	3	733	103.0	970	479	83	61	34.8	5.6	Absentee Shawnee Tribe of Indians of Oklahoma
31	4	-	194	143.3	311	141	35	14	34.1	7.4	Eastern Shawnee
10	22	2	317	101.6	478	244	34	32	25.2	5.3	Shawnee
8	11	-	446	114.3	668	285	19	15	30.1	2.0	Sioux
6	11	-	219	132.4	395	160	17	15	22.4	3.3	Sioux
8	1	-	156	91.0	143	72	9	1	52.0	3.0	Tonkawa
8	20	-	450	120.4	435	205	28	16	56.1	2.8	Wichita
8	20	-	450	120.4	435	205	28	16	56.1	2.8	Wichita
4	**-**	**-**	**146**	**105.5**	**179**	**101**	**4**	**1**	**40.3**	**1.3**	**Alaska Native**
220 055	**161 331**	**56 501**	**1 725 433**	**98.3**	**2 577 129**	**1 315 164**	**437 887**	**251 355**	**24.7**	**12.8**	**Oregon**
1 390	**574**	**127**	**21 747**	**99.7**	**30 267**	**15 378**	**2 091**	**1 064**	**30.3**	**4.8**	**American Indian and Alaska Native**
1 163	**482**	**83**	**17 453**	**99.6**	**23 972**	**12 273**	**1 728**	**884**	**31.2**	**5.0**	**American Indian**
16	-	-	236	143.6	479	190	16	8	16.7	2.8	Apache
14	-	-	207	122.2	372	164	14	8	19.1	3.0	Apache
6	1	-	266	157.9	549	222	7	7	20.0	1.0	Blackfeet
34	3	-	658	143.9	1 070	401	37	28	33.3	2.3	Canadian and Latin American
11	3	-	469	176.3	856	259	14	8	34.0	1.1	Mexican American Indian
214	98	11	2 433	86.9	3 599	1 986	323	148	20.9	7.1	Cherokee
201	98	11	2 255	84.6	3 337	1 863	310	142	19.8	7.4	Cherokee
102	27	-	618	96.3	1 057	521	129	76	12.9	10.6	Chippewa
75	27	-	354	96.9	601	298	102	66	13.8	14.6	Chippewa
59	13	8	608	78.6	770	434	80	31	29.1	7.4	Choctaw
33	2	8	415	84.6	586	314	43	31	23.5	5.6	Choctaw
36	21	6	663	104.8	834	459	63	28	38.6	4.6	Confederated Tribes of the Siletz Reservation
10	-	-	196	64.3	247	143	10	-	23.3	3.1	Creek
18	40	-	827	94.7	947	489	58	31	41.2	3.6	Grand Ronde
10	-	5	177	121.5	302	131	15	11	23.0	3.8	Iroquois
17	31	-	326	95.7	462	237	48	26	27.6	7.5	Karuk Tribe of California
25	38	-	1 128	78.5	1 278	733	63	32	36.5	3.1	Klamath
2	-	-	293	82.3	393	189	2	2	26.4	0.4	Navajo
16	9	3	160	111.3	213	121	28	14	37.0	8.3	Nez Perce
11	-	-	219	107.8	258	123	11	9	43.3	2.4	Paiute
6	-	-	87	66.7	91	50	6	4	37.2	4.1	Burns Paiute Tribe
5	-	-	122	127.0	146	63	5	5	47.3	1.8	Paiute
6	6	-	142	85.9	188	95	12	10	28.8	4.5	Puget Sound Salish
45	23	1	925	83.7	1 188	669	69	34	30.1	4.1	Sioux
37	11	-	366	86.3	458	242	48	22	32.8	7.0	Sioux
40	10	10	560	108.8	755	372	60	31	35.4	5.1	Umatilla
11	2	-	232	128.9	277	113	13	2	47.8	2.4	Umpqua
11	2	-	202	126.2	244	99	13	2	46.6	2.8	Cow Creek Umpqua
46	21	11	1 430	103.4	1 528	800	78	48	47.5	2.7	Warm Springs
12	9	2	119	84.9	161	80	23	6	26.8	10.5	Wascopum

Table 41. **Age and Sex for Selected American Indian and Alaska Native Tribes (One Tribe Reported): 2000**—Con.

[Data based on a sample (except Tables 79 and 80). For information on confidentiality protection, coverage, sampling error, and nonsampling error, see Appendix G. Tribes are shown if respondents reported only one tribe or as American Indian or Alaska Native only and met the specified threshold. For more information, see "How to Use This Census Report"]

State	Total population	Median age	Age: Under 5 years	5 to 17 years	18 to 20 years	21 to 24 years	25 to 34 years	35 to 44 years	45 to 54 years	55 to 59 years	60 to 64 years
Oregon—Con.											
American Indian and Alaska Native—Con.											
American Indian—Con.											
Yakama	645	29.3	66	109	45	56	86	123	60	18	30
Yurok	357	30.4	5	100	9	19	75	73	33	14	5
Yurok	357	30.4	5	100	9	19	75	73	33	14	5
Alaska Native	**1 563**	**27.4**	**118**	**406**	**73**	**76**	**341**	**244**	**222**	**34**	**36**
Tlingit-Haida	564	26.4	77	151	8	17	136	78	78	12	-
Tlingit	483	26.3	38	151	8	17	108	68	74	12	-
Pennsylvania	**12 281 054**	**38.0**	**725 516**	**2 193 472**	**510 736**	**585 046**	**1 550 861**	**1 965 131**	**1 701 423**	**617 035**	**511 577**
American Indian and Alaska Native	**19 511**	**33.1**	**1 265**	**4 061**	**1 059**	**1 159**	**2 888**	**3 550**	**2 862**	**784**	**487**
American Indian	**12 360**	**34.4**	**786**	**2 518**	**617**	**703**	**1 695**	**2 461**	**1 878**	**522**	**336**
Apache	307	29.7	16	105	6	2	46	59	41	13	-
Blackfeet	471	31.2	19	91	47	45	60	105	49	7	17
Canadian and Latin American	1 081	24.1	74	288	100	109	102	209	83	59	38
Mexican American Indian	470	20.8	57	130	53	50	65	56	15	16	24
Cherokee	3 290	35.2	151	593	195	146	541	698	505	149	91
Cherokee	3 107	35.3	139	563	189	128	512	673	463	132	87
Chippewa	407	27.5	8	118	11	35	51	72	63	20	15
Chippewa	306	25.9	8	93	11	26	26	68	44	12	13
Delaware	419	40.6	53	53	11	16	25	86	114	18	12
Iroquois	1 307	36.3	89	220	67	42	170	330	192	78	44
Mohawk	485	26.4	57	130	30	22	43	76	50	18	26
Seneca	337	36.8	10	46	17	12	53	112	44	19	11
Sioux	628	34.3	21	165	8	35	105	114	127	20	17
Sioux	332	35.7	13	75	6	22	45	71	56	16	15
Rhode Island	**1 048 319**	**36.8**	**63 135**	**184 374**	**51 687**	**54 550**	**139 298**	**171 644**	**142 006**	**49 623**	**39 283**
American Indian and Alaska Native	**5 124**	**27.2**	**511**	**1 446**	**258**	**265**	**671**	**824**	**406**	**210**	**158**
American Indian	**3 299**	**31.2**	**315**	**785**	**158**	**149**	**465**	**571**	**338**	**144**	**117**
Narragansett	1 467	31.9	190	330	68	49	188	206	148	71	75
South Carolina	**4 012 012**	**35.6**	**263 343**	**745 750**	**187 340**	**219 569**	**553 641**	**637 923**	**546 836**	**206 006**	**165 759**
American Indian and Alaska Native	**14 688**	**32.6**	**908**	**2 875**	**644**	**944**	**2 564**	**2 630**	**2 231**	**710**	**390**
American Indian	**10 201**	**33.4**	**578**	**1 915**	**429**	**577**	**1 860**	**1 887**	**1 607**	**550**	**274**
Canadian and Latin American	412	22.7	54	71	52	40	76	72	29	6	12
Catawba Indian Nation	1 524	22.1	196	518	39	87	261	167	113	48	31
Cherokee	3 579	38.2	111	591	132	176	551	765	725	212	103
Cherokee	3 362	38.6	98	529	132	176	499	719	717	193	96
Eastern Tribes	1 167	36.2	62	149	40	57	263	206	195	80	25
Southeastern Indians	901	33.9	62	139	40	57	185	164	122	43	7
Lumbee	849	35.4	64	100	18	31	197	179	103	70	36
South Dakota	**754 844**	**35.6**	**51 024**	**151 702**	**36 558**	**41 201**	**90 196**	**116 427**	**97 224**	**33 244**	**29 152**
American Indian and Alaska Native	**61 724**	**20.8**	**7 307**	**20 251**	**3 497**	**3 855**	**8 305**	**7 910**	**5 111**	**1 585**	**1 296**
American Indian	**57 134**	**20.9**	**6 616**	**18 874**	**3 200**	**3 474**	**7 632**	**7 363**	**4 787**	**1 524**	**1 237**
Chippewa	672	29.3	19	223	16	34	123	98	77	44	24
Chippewa	308	29.6	12	103	13	9	50	32	30	25	22
Turtle Mountain Band	266	26.3	7	98	-	19	50	30	40	18	2
Sioux	53 671	20.7	6 266	17 805	3 027	3 282	7 155	6 889	4 379	1 435	1 133
Cheyenne River Sioux	7 581	21.9	816	2 366	473	495	1 099	1 008	586	189	209
Crow Creek Sioux	2 185	21.1	255	690	141	113	362	336	130	45	54
Flandreau Santee Sioux	294	22.5	22	111	12	7	19	64	34	9	2
Lower Brule Sioux	1 289	20.5	179	421	61	142	159	160	99	14	15
Oglala Sioux	16 658	20.2	1 912	5 748	938	974	2 150	2 057	1 358	457	366
Pine Ridge Sioux	485	32.1	29	119	22	24	82	93	68	19	-
Rosebud Sioux	11 310	20.2	1 443	3 746	618	651	1 517	1 406	909	305	186
Santee Sioux of Nebraska	275	37.4	3	74	3	9	33	52	68	16	6
Sioux	1 386	17.4	135	604	94	92	146	93	73	49	6
Sisseton Sioux	237	28.0	21	52	24	2	27	65	28	3	7
Sisseton-Wahpeton	3 902	22.2	400	1 286	204	203	458	570	368	175	100
Standing Rock Sioux	3 551	20.5	398	1 176	232	272	443	497	252	59	86
Teton Sioux	374	26.7	28	134	6	14	57	65	22	12	11
Yankton Sioux	3 535	20.2	556	1 077	179	235	474	375	344	78	71
Three Affiliated Tribes of North Dakota (Fort Bethold)	232	20.9	22	69	26	5	43	34	23	-	-
Tennessee	**5 689 283**	**36.0**	**373 363**	**1 023 873**	**240 291**	**306 828**	**811 562**	**913 026**	**785 314**	**292 956**	**239 231**
American Indian and Alaska Native	**15 541**	**35.0**	**862**	**2 900**	**755**	**859**	**2 407**	**3 231**	**2 649**	**715**	**357**
American Indian	**11 362**	**35.5**	**646**	**2 014**	**522**	**594**	**1 754**	**2 490**	**1 994**	**560**	**245**
Cherokee	6 592	38.3	324	1 097	316	264	860	1 527	1 313	378	165
Cherokee	6 030	38.6	288	976	287	242	790	1 380	1 202	356	165
Choctaw	447	32.0	26	121	9	6	62	72	99	16	7
Choctaw	423	31.7	26	121	9	6	53	66	90	16	7
Texas	**20 851 820**	**32.5**	**1 610 302**	**4 263 628**	**972 962**	**1 214 035**	**3 132 829**	**3 404 580**	**2 600 352**	**885 694**	**699 971**
American Indian and Alaska Native	**113 755**	**30.9**	**8 177**	**24 322**	**5 672**	**7 533**	**18 651**	**20 463**	**14 750**	**5 029**	**3 107**
American Indian	**78 633**	**32.3**	**4 997**	**16 092**	**3 787**	**5 034**	**12 876**	**14 723**	**10 896**	**3 608**	**2 360**
Apache	3 108	36.7	161	467	103	180	533	601	610	159	160
Apache	2 397	37.5	144	325	75	149	374	478	475	122	139
Blackfeet	960	32.6	54	139	89	41	197	160	182	60	17
Canadian and Latin American	14 468	27.7	1 179	3 268	805	1 297	2 759	2 435	1 431	351	266
Mexican American Indian	12 370	26.5	1 110	2 881	684	1 170	2 366	2 036	1 148	241	229
Spanish American Indian	1 170	35.4	50	197	61	50	208	201	196	62	28
Cherokee	18 742	37.6	863	3 268	764	1 060	2 574	3 606	3 613	1 117	593
Cherokee	17 790	37.8	814	3 046	740	986	2 455	3 426	3 440	1 103	537
Western Cherokee	446	33.8	31	81	18	30	68	91	79	-	12
Chickasaw	2 583	31.6	180	492	110	154	513	422	315	112	93
Chippewa	956	35.5	52	207	52	32	108	265	118	35	55
Chippewa	680	35.9	52	128	36	27	69	165	97	27	47
Choctaw	10 393	33.7	583	2 271	403	510	1 587	1 959	1 520	530	449
Choctaw	8 638	33.4	499	1 864	325	424	1 373	1 686	1 229	443	315
Oklahoma Choctaw	1 569	36.1	72	367	56	72	199	224	275	79	124

Table 41. **Age and Sex for Selected American Indian and Alaska Native Tribes (One Tribe Reported): 2000**—Con.

[Data based on a sample (except Tables 79 and 80). For information on confidentiality protection, coverage, sampling error, and nonsampling error, see Appendix G. Tribes are shown if respondents reported only one tribe or as American Indian or Alaska Native only and met the specified threshold. For more information, see "How to Use This Census Report"]

Age—Con.			Age and sex						Percent of total population		State
			All ages		18 years and over		65 years and over				
65 to 74 years	75 to 84 years	85 years and over	Female	Males per 100 females	Total	Female	Total	Female	Under 18 years	65 years and over	
											Oregon—Con.
											American Indian and Alaska Native—Con.
											American Indian—Con.
44	5	3	274	135.4	470	200	52	35	27.1	8.1	Yakama
20	4	-	139	156.8	252	118	24	24	29.4	6.7	Yurok
20	4	-	139	156.8	252	118	24	24	29.4	6.7	Yurok
10	**-**	**3**	**896**	**74.4**	**1 039**	**617**	**13**	**4**	**33.5**	**0.8**	**Alaska Native**
4	-	3	361	56.2	336	242	7	4	40.4	1.2	Tlingit-Haida
4	-	3	313	54.3	294	210	7	4	39.1	1.4	Tlingit
973 985	**713 892**	**232 380**	**6 353 978**	**93.3**	**9 362 066**	**4 934 753**	**1 920 257**	**1 152 837**	**23.8**	**15.6**	**Pennsylvania**
785	**429**	**182**	**9 910**	**96.9**	**14 185**	**7 173**	**1 396**	**816**	**27.3**	**7.2**	**American Indian and Alaska Native**
467	**306**	**71**	**6 337**	**95.0**	**9 056**	**4 680**	**844**	**554**	**26.7**	**6.8**	**American Indian**
4	15	-	116	164.7	186	64	19	12	39.4	6.2	Apache
20	-	11	230	104.8	361	181	31	21	23.4	6.6	Blackfeet
12	7	-	531	103.6	719	353	19	18	33.5	1.8	Canadian and Latin American
4	-	-	203	131.5	283	123	4	4	39.8	0.9	Mexican American Indian
111	87	23	1 784	84.4	2 546	1 387	221	150	22.6	6.7	Cherokee
111	87	23	1 698	83.0	2 405	1 319	221	150	22.6	7.1	Cherokee
-	14	-	212	92.0	281	142	14	9	31.0	3.4	Chippewa
-	5	-	160	91.3	205	105	5	-	33.0	1.6	Chippewa
14	11	6	194	116.0	313	157	31	24	25.3	7.4	Delaware
55	20	-	611	113.9	998	439	75	41	23.6	5.7	Iroquois
17	16	-	266	82.3	298	171	33	24	38.6	6.8	Mohawk
11	2	-	124	171.8	281	99	13	4	16.6	3.9	Seneca
16	-	-	333	88.6	442	247	16	16	29.6	2.5	Sioux
13	-	-	187	77.5	244	138	13	13	26.5	3.9	Sioux
73 892	**58 151**	**20 676**	**545 093**	**92.3**	**800 810**	**425 432**	**152 719**	**92 306**	**23.6**	**14.6**	**Rhode Island**
202	**137**	**36**	**2 656**	**92.9**	**3 167**	**1 770**	**375**	**210**	**38.2**	**7.3**	**American Indian and Alaska Native**
135	**86**	**36**	**1 860**	**77.4**	**2 199**	**1 287**	**257**	**161**	**33.3**	**7.8**	**American Indian**
66	53	23	842	74.2	947	568	142	93	35.4	9.7	Narragansett
273 371	**162 933**	**49 541**	**2 064 632**	**94.3**	**3 002 919**	**1 571 871**	**485 845**	**289 145**	**25.2**	**12.1**	**South Carolina**
553	**180**	**59**	**6 879**	**113.5**	**10 905**	**5 274**	**792**	**465**	**25.8**	**5.4**	**American Indian and Alaska Native**
363	**128**	**33**	**4 854**	**110.2**	**7 708**	**3 787**	**524**	**331**	**24.4**	**5.1**	**American Indian**
-	-	-	171	140.9	287	93	-	-	30.3	-	Canadian and Latin American
23	30	11	739	106.2	810	430	64	42	46.9	4.2	Catawba Indian Nation
125	66	22	1 674	113.8	2 877	1 376	213	138	19.6	6.0	Cherokee
115	66	22	1 575	113.5	2 735	1 316	203	138	18.6	6.0	Cherokee
72	18	-	574	103.3	956	501	90	76	18.1	7.7	Eastern Tribes
72	10	-	420	114.5	700	347	82	70	22.3	9.1	Southeastern Indians
45	6	-	474	79.1	685	379	51	22	19.3	6.0	Lumbee
53 206	**39 310**	**15 600**	**380 290**	**98.5**	**552 118**	**281 773**	**108 116**	**62 401**	**26.9**	**14.3**	**South Dakota**
1 625	**811**	**171**	**31 213**	**97.8**	**34 166**	**17 620**	**2 607**	**1 527**	**44.6**	**4.2**	**American Indian and Alaska Native**
1 496	**786**	**145**	**29 189**	**95.7**	**31 644**	**16 595**	**2 427**	**1 416**	**44.6**	**4.2**	**American Indian**
10	4	-	352	90.9	430	211	14	12	36.0	2.1	Chippewa
10	2	-	180	71.1	193	115	12	10	37.3	3.9	Chippewa
-	2	-	151	76.2	161	85	2	2	39.5	0.8	Turtle Mountain Band
1 394	773	133	27 501	95.2	29 600	15 599	2 300	1 363	44.8	4.3	Sioux
222	96	22	3 880	95.4	4 399	2 263	340	201	42.0	4.5	Cheyenne River Sioux
40	16	3	1 039	110.3	1 240	594	59	32	43.2	2.7	Crow Creek Sioux
2	12	-	161	82.6	161	89	14	6	45.2	4.8	Flandreau Santee Sioux
15	22	2	682	89.0	689	360	39	16	46.5	3.0	Lower Brule Sioux
426	226	46	8 563	94.5	8 998	4 854	698	428	46.0	4.2	Oglala Sioux
24	5	-	256	89.5	337	196	29	26	30.5	6.0	Pine Ridge Sioux
297	205	27	5 843	93.6	6 121	3 213	529	319	45.9	4.7	Rosebud Sioux
7	4	-	113	143.4	198	81	11	8	28.0	4.0	Santee Sioux of Nebraska
27	56	11	712	94.7	647	344	94	43	53.3	6.8	Sioux
6	-	2	111	113.5	164	71	8	3	30.8	3.4	Sisseton Sioux
101	28	9	2 072	88.3	2 216	1 250	138	89	43.2	3.5	Sisseton-Wahpeton
97	32	7	1 788	98.6	1 977	1 026	136	79	44.3	3.8	Standing Rock Sioux
17	8	-	239	56.5	212	140	25	23	43.3	6.7	Teton Sioux
98	44	4	1 791	97.4	1 902	988	146	79	46.2	4.1	Yankton Sioux
10	-	-	121	91.7	141	80	10	10	39.2	4.3	Three Affiliated Tribes of North Dakota (Fort Bethold)
385 239	**237 875**	**79 725**	**2 921 182**	**94.8**	**4 292 047**	**2 241 706**	**702 839**	**421 620**	**24.6**	**12.4**	**Tennessee**
530	**234**	**42**	**7 410**	**109.7**	**11 779**	**5 617**	**806**	**466**	**24.2**	**5.2**	**American Indian and Alaska Native**
394	**137**	**12**	**5 507**	**106.3**	**8 702**	**4 206**	**543**	**271**	**23.4**	**4.8**	**American Indian**
243	93	12	3 228	104.2	5 171	2 601	348	173	21.6	5.3	Cherokee
239	93	12	2 940	105.1	4 766	2 393	344	173	21.0	5.7	Cherokee
29	-	-	289	54.7	300	193	29	29	32.9	6.5	Choctaw
29	-	-	265	59.6	276	169	29	29	34.8	6.9	Choctaw
1 148 193	**687 603**	**231 671**	**10 516 391**	**98.3**	**14 977 890**	**7 652 013**	**2 067 467**	**1 210 277**	**28.2**	**9.9**	**Texas**
3 885	**1 690**	**476**	**56 488**	**101.4**	**81 256**	**40 580**	**6 051**	**3 284**	**28.6**	**5.3**	**American Indian and Alaska Native**
2 847	**1 163**	**250**	**39 403**	**99.6**	**57 544**	**29 089**	**4 260**	**2 326**	**26.8**	**5.4**	**American Indian**
126	8	-	1 238	151.1	2 480	947	134	33	20.2	4.3	Apache
108	8	-	924	159.4	1 928	715	116	33	19.6	4.8	Apache
16	5	-	482	99.2	767	352	21	21	20.1	2.2	Blackfeet
465	147	65	6 842	111.5	10 021	4 631	677	427	30.7	4.7	Canadian and Latin American
346	103	56	5 766	114.5	8 379	3 799	505	313	32.3	4.1	Mexican American Indian
74	34	9	604	93.7	923	465	117	82	21.1	10.0	Spanish American Indian
812	405	67	9 418	99.0	14 611	7 438	1 284	674	22.0	6.9	Cherokee
771	405	67	8 963	98.5	13 930	7 094	1 243	663	21.7	7.0	Cherokee
36	-	-	196	127.6	334	138	36	8	25.1	8.1	Western Cherokee
153	27	12	1 354	90.8	1 911	1 011	192	101	26.0	7.4	Chickasaw
26	6	-	481	98.8	697	376	32	11	27.1	3.3	Chippewa
26	6	-	338	101.2	500	252	32	11	26.5	4.7	Chippewa
423	134	24	5 422	91.7	7 539	4 089	581	349	27.5	5.6	Choctaw
344	112	24	4 497	92.1	6 275	3 359	480	301	27.4	5.6	Choctaw
79	22	-	825	90.2	1 130	659	101	48	28.0	6.4	Oklahoma Choctaw

Table 41. **Age and Sex for Selected American Indian and Alaska Native Tribes (One Tribe Reported): 2000**—Con.

[Data based on a sample (except Tables 79 and 80). For information on confidentiality protection, coverage, sampling error, and nonsampling error, see Appendix G. Tribes are shown if respondents reported only one tribe or as American Indian or Alaska Native only and met the specified threshold. For more information, see "How to Use This Census Report"]

State	Total population	Median age	Age: Under 5 years	5 to 17 years	18 to 20 years	21 to 24 years	25 to 34 years	35 to 44 years	45 to 54 years	55 to 59 years	60 to 64 years
Texas—Con.											
American Indian and Alaska Native—Con.											
American Indian—Con.											
Comanche	1 582	34.2	59	289	120	85	247	339	293	76	20
Comanche	1 564	33.5	59	289	120	85	247	330	284	76	20
Coushatta	984	28.0	79	203	35	90	153	147	72	48	39
Alabama Coushatta Tribes of Texas	848	26.9	76	201	26	70	128	136	65	31	29
Creek	1 600	35.8	117	282	73	86	208	379	216	80	51
Muscogee Creek Nation	1 520	36.1	102	272	73	77	188	379	211	78	51
Delaware	529	30.5	30	125	35	41	88	119	31	43	1
Delaware	460	29.5	30	97	35	41	88	106	31	27	1
Iroquois	878	35.2	42	151	41	52	148	211	79	79	24
Kickapoo	655	24.3	67	191	35	64	136	63	50	17	10
Kickapoo	655	24.3	67	191	35	64	136	63	50	17	10
Kiowa	685	29.7	36	144	25	52	181	142	58	36	8
Kiowa	661	29.1	36	144	25	52	163	136	58	36	8
Navajo	1 741	26.9	140	404	131	115	275	438	150	25	52
Osage	495	39.7	13	67	17	54	61	52	88	63	27
Potawatomi	939	37.1	71	169	36	25	157	171	183	30	30
Potawatomi	629	37.9	53	104	20	17	103	97	134	15	30
Pueblo	1 580	25.9	140	399	92	139	293	251	117	53	38
Ysleta Del Sur Pueblo of Texas	959	21.7	97	326	28	90	134	167	24	39	26
Seminole	599	30.1	30	161	34	10	96	98	79	54	19
Seminole	530	30.7	30	122	34	10	88	97	67	54	10
Sioux	1 614	30.9	82	386	69	131	322	300	188	45	6
Sioux	792	32.4	57	134	42	48	187	167	76	29	-
Alaska Native	**823**	**30.3**	**47**	**160**	**71**	**47**	**165**	**195**	**63**	**16**	**21**
Utah	**2 233 169**	**27.2**	**209 294**	**507 537**	**134 255**	**184 191**	**325 344**	**303 529**	**236 666**	**79 447**	**62 375**
American Indian and Alaska Native	**28 646**	**24.0**	**2 714**	**7 895**	**2 133**	**2 053**	**4 925**	**4 333**	**2 584**	**622**	**383**
American Indian	**25 549**	**24.1**	**2 487**	**6 986**	**1 829**	**1 821**	**4 366**	**3 853**	**2 355**	**588**	**327**
Apache	373	33.2	39	69	22	14	58	116	44	-	7
Canadian and Latin American	713	25.8	68	132	82	53	157	81	94	3	9
Mexican American Indian	429	25.1	42	78	57	36	116	50	31	3	7
Cherokee	832	34.9	27	159	37	59	137	220	122	18	6
Cherokee	806	34.7	27	156	37	59	131	210	116	17	6
Navajo	14 456	22.9	1 487	4 295	970	1 040	2 579	1 979	1 073	321	144
Paiute	652	25.0	74	203	23	26	107	124	48	25	6
Paiute	521	22.7	57	172	23	18	81	97	29	24	4
Pueblo	296	32.3	7	58	31	17	43	58	55	22	2
Shoshone	645	24.8	38	186	52	50	114	87	74	5	15
Goshute	201	27.2	3	70	15	5	47	18	23	2	6
Shoshone	266	29.9	18	67	27	8	43	57	26	3	7
Sioux	626	21.6	56	159	81	84	96	31	82	18	-
Ute	3 176	24.5	308	856	207	247	429	516	339	88	85
Uintah Ute	655	23.2	62	176	57	62	76	105	47	34	8
Ute	2 114	25.9	193	542	138	153	292	353	275	43	66
Ute Mountain	385	19.9	53	132	12	32	61	44	15	11	11
Vermont	**608 827**	**37.6**	**33 985**	**113 594**	**27 857**	**29 168**	**74 055**	**102 223**	**93 779**	**32 910**	**23 961**
American Indian and Alaska Native	**2 602**	**36.1**	**116**	**573**	**111**	**118**	**322**	**569**	**522**	**107**	**89**
American Indian	**1 962**	**36.6**	**72**	**418**	**77**	**76**	**260**	**433**	**420**	**76**	**83**
Abenaki Nation of Missiquoi	933	35.4	23	216	45	23	150	211	166	43	42
Virginia	**7 078 515**	**35.8**	**459 249**	**1 276 575**	**297 346**	**378 771**	**1 028 034**	**1 221 215**	**996 773**	**356 429**	**273 556**
American Indian and Alaska Native	**22 394**	**35.2**	**1 280**	**3 808**	**1 134**	**1 490**	**3 420**	**4 659**	**3 598**	**1 022**	**694**
American Indian	**16 320**	**35.8**	**788**	**2 714**	**818**	**1 078**	**2 504**	**3 568**	**2 610**	**752**	**558**
Blackfeet	472	26.5	42	94	10	64	58	114	90	-	-
Canadian and Latin American	1 024	27.6	51	200	66	157	197	177	113	21	23
South American Indian	405	26.8	28	96	35	32	92	60	45	-	7
Cherokee	4 648	36.8	139	849	185	204	702	1 098	885	236	123
Cherokee	4 404	36.6	134	813	171	204	692	1 021	833	213	113
Chickahominy	950	40.7	17	174	28	36	92	199	143	61	38
Chickahominy Indian Tribe	871	40.3	17	167	21	36	71	193	130	52	38
Chippewa	406	35.6	26	78	37	12	41	73	101	23	2
Choctaw	466	33.4	32	35	3	84	88	77	99	13	14
Iroquois	598	37.5	23	99	7	5	140	143	103	19	31
Lumbee	761	37.6	58	88	45	31	105	199	91	51	60
Mattaponi	327	33.6	19	66	13	16	60	73	16	16	18
Mattaponi Indian Tribe	275	32.4	19	66	13	16	45	55	16	6	9
Navajo	375	25.6	42	49	50	35	77	86	19	7	10
Sioux	511	32.9	-	65	68	19	116	130	61	7	33
Washington	**5 894 121**	**35.4**	**392 723**	**1 117 057**	**249 995**	**306 839**	**839 617**	**988 856**	**843 383**	**282 855**	**210 634**
American Indian and Alaska Native	**91 299**	**28.8**	**7 565**	**22 791**	**4 510**	**5 459**	**14 432**	**15 560**	**10 883**	**3 308**	**2 438**
American Indian	**70 681**	**28.8**	**5 950**	**17 800**	**3 510**	**4 131**	**10 632**	**12 106**	**8 561**	**2 674**	**2 014**
Apache	895	27.2	78	212	39	95	152	139	106	35	17
Apache	725	29.0	70	172	34	57	129	116	90	31	17
Assiniboine	355	32.9	17	108	10	-	65	71	34	9	8
Assiniboine	353	32.8	17	108	10	-	65	71	34	7	8
Blackfeet	2 054	32.5	103	535	45	106	278	465	328	79	68
Canadian and Latin American	2 266	26.3	134	568	165	203	460	440	228	18	21
Canadian Indian	521	35.1	21	121	26	5	85	143	87	4	19
Mexican American Indian	1 465	24.5	84	352	139	181	320	237	127	6	-
Chehalis	469	25.9	44	143	7	26	78	70	72	6	4
Chemakuan	519	20.3	50	180	40	16	44	67	68	15	18
Quileute	386	18.6	44	143	21	7	28	62	37	13	13
Cherokee	5 389	35.6	269	920	264	359	817	902	902	320	228
Cherokee	5 066	35.4	248	893	254	337	755	855	822	310	212
Chinook	308	36.7	23	49	15	24	36	67	35	17	13
Chinook	298	37.2	23	49	15	24	29	64	35	17	13
Chippewa	3 143	34.5	175	696	139	109	483	662	437	130	124
Chippewa	1 969	33.3	90	476	90	61	337	381	260	84	56
Turtle Mountain Band	592	34.0	56	127	15	35	67	140	88	10	46

Table 41. **Age and Sex for Selected American Indian and Alaska Native Tribes (One Tribe Reported): 2000**—Con.

[Data based on a sample (except Tables 79 and 80). For information on confidentiality protection, coverage, sampling error, and nonsampling error, see Appendix G. Tribes are shown if respondents reported only one tribe or as American Indian or Alaska Native only and met the specified threshold. For more information, see "How to Use This Census Report"]

Age—Con.			Age and sex						Percent of total population		State
			All ages		18 years and over		65 years and over				
65 to 74 years	75 to 84 years	85 years and over	Female	Males per 100 females	Total	Female	Total	Female	Under 18 years	65 years and over	
											Texas—Con.
											American Indian and Alaska Native—Con.
											American Indian—Con.
26	22	6	794	99.2	1 234	660	54	26	22.0	3.4	Comanche
26	22	6	785	99.2	1 216	651	54	26	22.3	3.5	Comanche
73	41	4	533	84.6	702	409	118	86	28.7	12.0	Coushatta
59	23	4	473	79.3	571	349	86	66	32.7	10.1	Alabama Coushatta Tribes of Texas
81	27	-	875	82.9	1 201	638	108	63	24.9	6.8	Creek
64	25	-	829	83.4	1 146	617	89	55	24.6	5.9	Muscogee Creek Nation
16	-	-	267	98.1	374	207	16	9	29.3	3.0	Delaware
4	-	-	242	90.1	333	196	4	4	27.6	0.9	Delaware
44	7	-	470	86.8	685	360	51	10	22.0	5.8	Iroquois
12	10	-	385	70.1	397	223	22	7	39.4	3.4	Kickapoo
12	10	-	385	70.1	397	223	22	7	39.4	3.4	Kickapoo
3	-	-	313	118.8	505	238	3	-	26.3	0.4	Kiowa
3	-	-	299	121.1	481	224	3	-	27.2	0.5	Kiowa
2	9	-	1 027	69.5	1 197	741	11	4	31.2	0.6	Navajo
40	13	-	301	64.5	415	235	53	47	16.2	10.7	Osage
48	19	-	468	100.6	699	380	67	47	25.6	7.1	Potawatomi
37	19	-	320	96.6	472	245	56	36	25.0	8.9	Potawatomi
42	13	3	735	115.0	1 041	456	58	39	34.1	3.7	Pueblo
23	2	3	419	128.9	536	213	28	20	44.1	2.9	Ysleta Del Sur Pueblo of Texas
-	18	-	311	92.6	408	176	18	4	31.9	3.0	Seminole
-	18	-	293	80.9	378	176	18	4	28.7	3.4	Seminole
64	15	6	855	88.8	1 146	623	85	36	29.0	5.3	Sioux
42	10	-	381	107.9	601	299	52	28	24.1	6.6	Sioux
23	**15**	**-**	**374**	**120.1**	**616**	**306**	**38**	**7**	**25.2**	**4.6**	**Alaska Native**
102 782	**66 258**	**21 491**	**1 113 196**	**100.6**	**1 516 338**	**766 547**	**190 531**	**106 924**	**32.1**	**8.5**	**Utah**
649	**228**	**127**	**14 068**	**103.6**	**18 037**	**8 997**	**1 004**	**551**	**37.0**	**3.5**	**American Indian and Alaska Native**
607	**203**	**127**	**12 579**	**103.1**	**16 076**	**8 022**	**937**	**513**	**37.1**	**3.7**	**American Indian**
4	-	-	121	208.3	265	84	4	4	29.0	1.1	Apache
28	6	-	253	181.8	513	155	34	5	28.1	4.8	Canadian and Latin American
9	-	-	151	184.1	309	98	9	-	28.0	2.1	Mexican American Indian
27	13	7	461	80.5	646	364	47	21	22.4	5.6	Cherokee
27	13	7	453	77.9	623	359	47	21	22.7	5.8	Cherokee
351	118	99	7 271	98.8	8 674	4 516	568	315	40.0	3.9	Navajo
16	-	-	316	106.3	375	191	16	15	42.5	2.5	Paiute
16	-	-	263	98.1	292	166	16	15	44.0	3.1	Paiute
3	-	-	151	96.0	231	117	3	3	22.0	1.0	Pueblo
19	5	-	345	87.0	421	255	24	23	34.7	3.7	Shoshone
7	5	-	105	91.4	128	79	12	11	36.3	6.0	Goshute
10	-	-	138	92.8	181	105	10	10	32.0	3.8	Shoshone
10	9	-	328	90.9	411	230	19	9	34.3	3.0	Sioux
72	19	10	1 612	97.0	2 012	1 000	101	61	36.6	3.2	Ute
16	7	5	336	94.9	417	224	28	10	36.3	4.3	Uintah Ute
42	12	5	1 066	98.3	1 379	655	59	40	34.8	2.8	Ute
14	-	-	208	85.1	200	119	14	11	48.1	3.6	Ute Mountain
40 909	**26 414**	**9 972**	**310 529**	**96.1**	**461 248**	**238 613**	**77 295**	**45 221**	**24.2**	**12.7**	**Vermont**
58	**9**	**8**	**1 356**	**91.9**	**1 913**	**975**	**75**	**35**	**26.5**	**2.9**	**American Indian and Alaska Native**
32	**7**	**8**	**1 006**	**95.0**	**1 472**	**744**	**47**	**18**	**25.0**	**2.4**	**American Indian**
11	3	-	430	117.0	694	314	14	2	25.6	1.5	Abenaki Nation of Missiquoi
434 809	**270 090**	**85 668**	**3 609 456**	**96.1**	**5 342 691**	**2 762 866**	**790 567**	**468 474**	**24.5**	**11.2**	**Virginia**
738	**454**	**97**	**11 006**	**103.5**	**17 306**	**8 563**	**1 289**	**728**	**22.7**	**5.8**	**American Indian and Alaska Native**
543	**338**	**49**	**7 823**	**108.6**	**12 818**	**6 211**	**930**	**539**	**21.5**	**5.7**	**American Indian**
-	-	-	178	165.2	336	142	-	-	28.8	-	Blackfeet
5	14	-	467	119.3	773	352	19	14	24.5	1.9	Canadian and Latin American
5	5	-	191	112.0	281	134	10	5	30.6	2.5	South American Indian
134	93	-	2 379	95.4	3 660	1 931	227	161	21.3	4.9	Cherokee
129	81	-	2 279	93.2	3 457	1 858	210	161	21.5	4.8	Cherokee
88	74	-	485	95.9	759	357	162	67	20.1	17.1	Chickahominy
72	74	-	440	98.0	687	319	146	60	21.1	16.8	Chickahominy Indian Tribe
10	-	3	175	132.0	302	147	13	13	25.6	3.2	Chippewa
16	5	-	221	110.9	399	188	21	5	14.4	4.5	Choctaw
15	13	-	240	149.2	476	192	28	28	20.4	4.7	Iroquois
33	-	-	344	121.2	615	253	33	18	19.2	4.3	Lumbee
27	3	-	131	149.6	242	102	30	7	26.0	9.2	Mattaponi
27	3	-	102	169.6	190	73	30	7	30.9	10.9	Mattaponi Indian Tribe
-	-	-	222	68.9	284	167	-	-	24.3	-	Navajo
6	-	6	223	129.1	446	201	12	-	12.7	2.3	Sioux
338 000	**241 620**	**82 542**	**2 963 460**	**98.9**	**4 384 341**	**2 228 205**	**662 162**	**380 610**	**25.6**	**11.2**	**Washington**
2 916	**1 138**	**299**	**46 545**	**96.2**	**60 943**	**31 323**	**4 353**	**2 359**	**33.2**	**4.8**	**American Indian and Alaska Native**
2 206	**868**	**229**	**36 119**	**95.7**	**46 931**	**24 131**	**3 303**	**1 798**	**33.6**	**4.7**	**American Indian**
22	-	-	416	115.1	605	254	22	12	32.4	2.5	Apache
9	-	-	325	123.1	483	184	9	9	33.4	1.2	Apache
27	6	-	196	81.1	230	129	33	18	35.2	9.3	Assiniboine
27	6	-	194	82.0	228	127	33	18	35.4	9.3	Assiniboine
21	26	-	1 055	94.7	1 416	694	47	21	31.1	2.3	Blackfeet
28	-	1	1 092	107.5	1 564	711	29	19	31.0	1.3	Canadian and Latin American
9	-	1	330	57.9	379	260	10	7	27.3	1.9	Canadian Indian
19	-	-	655	123.7	1 029	399	19	12	29.8	1.3	Mexican American Indian
12	4	3	227	106.6	282	136	19	11	39.9	4.1	Chehalis
17	4	-	272	90.8	289	167	21	11	44.3	4.0	Chemakuan
14	4	-	204	89.2	199	119	18	8	48.4	4.7	Quileute
305	72	31	2 837	90.0	4 200	2 229	408	249	22.1	7.6	Cherokee
281	68	31	2 628	92.8	3 925	2 043	380	223	22.5	7.5	Cherokee
14	10	5	143	115.4	236	91	29	11	23.4	9.4	Chinook
14	10	5	143	108.4	226	91	29	11	24.2	9.7	Chinook
150	32	6	1 647	90.8	2 272	1 167	188	102	27.7	6.0	Chippewa
105	23	6	1 098	79.3	1 403	775	134	93	28.7	6.8	Chippewa
6	2	-	255	132.2	409	174	8	-	30.9	1.4	Turtle Mountain Band

Table 41. **Age and Sex for Selected American Indian and Alaska Native Tribes (One Tribe Reported): 2000**—Con.

[Data based on a sample (except Tables 79 and 80). For information on confidentiality protection, coverage, sampling error, and nonsampling error, see Appendix G. Tribes are shown if respondents reported only one tribe or as American Indian or Alaska Native only and met the specified threshold. For more information, see "How to Use This Census Report"]

State	Total population	Median age	Age: Under 5 years	5 to 17 years	18 to 20 years	21 to 24 years	25 to 34 years	35 to 44 years	45 to 54 years	55 to 59 years	60 to 64 years
Washington—Con.											
American Indian and Alaska Native—Con.											
American Indian—Con.											
Choctaw	918	37.2	78	130	14	51	163	190	146	42	59
Choctaw	784	36.4	73	109	5	43	158	155	128	27	53
Coeur D'Alene	435	23.8	40	149	8	35	68	63	30	19	12
Colville	7 186	26.6	608	1 944	424	414	1 076	1 124	728	268	175
Cowlitz	824	35.6	97	166	8	21	116	185	136	26	14
Creek	389	31.7	45	70	3	33	82	91	35	4	17
Muscogee Creek Nation	383	31.6	45	70	3	33	82	91	29	4	17
Iroquois	392	39.9	20	37	28	36	45	51	118	22	19
Kalispel Indian Community	175	20.6	16	51	27	10	24	18	19	2	1
Lummi	2 779	24.7	276	877	105	143	432	440	247	81	62
Makah	1 525	24.5	189	418	83	104	187	239	166	43	56
Navajo	1 079	26.7	112	193	99	78	264	161	96	36	28
Nez Perce	687	30.2	47	127	56	24	128	136	93	13	29
Pueblo	327	29.3	46	59	-	18	113	11	54	8	7
Puget Sound Salish	9 856	23.3	1 101	2 945	509	581	1 381	1 468	904	327	248
Muckleshoot	1 379	17.4	196	505	67	74	162	181	70	59	45
Nisqually	438	24.6	54	113	20	42	107	35	38	12	7
Nooksack	666	29.4	76	155	18	34	108	107	85	17	11
Puyallup	1 241	20.6	93	455	89	63	135	198	132	30	22
Skokomish	626	24.0	93	165	37	27	80	111	31	33	33
Snohomish	344	41.0	26	43	4	33	20	70	68	24	32
Squaxin Island	548	23.2	48	161	37	41	47	102	51	23	7
Suquamish	497	20.8	59	164	26	26	73	65	45	12	4
Swinomish	565	25.6	70	142	27	30	80	126	44	3	15
Tulalip	2 310	20.3	315	724	135	140	358	242	180	64	53
Upper Skagit	341	23.1	22	107	22	33	45	56	18	8	2
Quinault	1 873	29.1	178	488	77	77	309	278	242	69	60
Rocky Boy's Chippewa Cree	286	29.3	24	54	19	11	73	40	43	8	7
Salish	570	31.1	25	154	14	30	77	81	106	16	42
Shoshone	405	21.8	69	83	41	27	78	42	22	5	15
Shoshone	387	21.6	69	76	41	20	74	42	22	5	15
Sioux	3 111	32.2	217	704	136	214	406	608	456	147	61
Sioux	1 393	29.5	73	325	115	127	132	269	193	51	27
S'Klallam	1 838	26.2	174	551	65	109	186	328	203	73	59
Jamestown S'Klallam	326	32.7	27	94	2	13	33	55	64	15	11
Klallam	654	31.1	50	177	23	45	85	119	50	31	13
Lower Elwha Tribal Community	283	20.9	30	95	17	13	20	44	20	14	24
Port Gamble Klallam	466	22.2	56	154	12	36	42	103	34	13	5
Spokane	2 124	24.6	212	619	116	128	298	328	166	70	75
Yakama	7 117	24.8	715	2 028	431	416	978	1 197	652	202	166
Alaska Native	**6 242**	**30.2**	**358**	**1 525**	**271**	**358**	**1 105**	**1 210**	**769**	**233**	**127**
Alaskan Athabascan	492	32.3	9	131	8	17	114	104	71	-	8
Alaskan Athabascan	333	29.8	-	111	8	4	100	63	24	-	8
Aleut	908	34.1	25	177	57	67	162	138	129	54	42
Tlingit-Haida	2 606	27.9	212	687	90	179	489	425	333	62	36
Haida	403	29.9	24	93	13	22	109	64	42	12	8
Tlingit	1 855	28.0	165	451	77	112	286	351	280	28	28
Tsimshian	493	35.2	28	128	31	10	48	123	46	17	27
Tsimshian	468	32.7	28	122	31	10	48	114	46	7	27
West Virginia	**1 808 344**	**38.9**	**101 413**	**300 362**	**78 255**	**94 733**	**227 601**	**273 925**	**270 454**	**97 989**	**86 786**
American Indian and Alaska Native	**3 770**	**38.8**	**171**	**650**	**202**	**222**	**433**	**675**	**770**	**229**	**154**
American Indian	**2 736**	**38.8**	**144**	**489**	**145**	**151**	**315**	**424**	**597**	**159**	**109**
Cherokee	1 287	43.1	62	152	54	96	116	238	284	86	95
Cherokee	1 201	43.4	43	132	54	93	104	229	270	84	95
Wisconsin	**5 363 675**	**36.1**	**341 602**	**1 025 784**	**239 882**	**280 529**	**702 517**	**882 550**	**730 171**	**251 582**	**206 390**
American Indian and Alaska Native	**49 661**	**27.0**	**4 523**	**13 484**	**2 524**	**2 903**	**7 666**	**8 190**	**4 970**	**1 684**	**1 394**
American Indian	**43 057**	**27.3**	**3 872**	**11 752**	**2 102**	**2 464**	**6 388**	**7 184**	**4 487**	**1 549**	**1 212**
Brotherton	318	31.1	7	67	14	12	79	47	55	7	8
Canadian and Latin American	671	20.6	95	193	58	43	151	65	31	15	18
Mexican American Indian	508	20.7	64	144	53	20	133	52	11	15	16
Cherokee	1 163	34.5	88	271	41	40	151	271	174	27	50
Cherokee	1 053	34.4	86	243	41	37	133	244	153	27	46
Chippewa	14 412	27.0	1 226	3 971	695	891	2 064	2 295	1 535	614	411
Bad River Band of the Lake Superior Tribe	2 120	25.2	156	635	123	141	330	267	208	83	78
Chippewa	3 989	31.1	280	1 002	155	228	565	561	606	219	120
Lac Court Oreilles Band of Lake Superior Chippewa	2 856	27.6	309	762	121	159	363	529	232	94	102
Lac du Flambeau	1 427	22.2	166	438	65	89	237	204	109	50	15
Red Cliff Band of Lake Superior Chippewa	1 332	23.5	137	411	64	76	175	256	80	61	36
St. Croix Chippewa	1 086	21.4	106	324	101	85	156	109	119	53	11
Sokoagon Chippewa	404	24.6	26	139	15	26	56	52	46	11	14
Iroquois	7 556	30.1	641	1 750	362	508	1 153	1 468	815	245	196
Oneida Nation of New York	7 416	29.9	636	1 721	360	508	1 127	1 459	782	234	184
Menominee	7 488	23.3	685	2 469	363	348	1 015	1 164	759	196	211
Oneida Tribe of Wisconsin	653	26.2	59	157	39	47	134	85	45	29	32
Potawatomi	1 167	20.0	122	401	71	68	150	162	112	19	14
Potawatomi	970	18.5	104	358	68	54	115	147	80	7	10
Sioux	705	21.8	71	205	75	20	97	109	68	13	23
Sioux	354	17.0	37	147	31	9	41	45	28	2	7
Stockbridge-Munsee Community of Mohican Indians of Wisconsin	1 526	32.8	180	251	74	97	212	305	181	54	44
Winnebago	3 606	24.8	428	1 026	127	233	564	545	293	129	107
Ho-Chunk Nation of Wisconsin	3 241	24.9	392	916	98	219	514	498	288	110	99
Winnebago	260	31.5	33	50	27	4	34	41	2	14	8
Alaska Native	**288**	**17.6**	**21**	**134**	**18**	**-**	**59**	**26**	**15**	**9**	**6**
Wyoming	**493 782**	**36.4**	**30 973**	**97 124**	**23 320**	**26 702**	**59 624**	**79 554**	**74 337**	**24 926**	**19 755**
American Indian and Alaska Native	**11 363**	**26.3**	**1 060**	**3 110**	**656**	**627**	**1 551**	**1 806**	**1 235**	**396**	**372**
American Indian	**10 300**	**26.3**	**972**	**2 869**	**563**	**521**	**1 394**	**1 619**	**1 135**	**373**	**349**

Table 41. **Age and Sex for Selected American Indian and Alaska Native Tribes (One Tribe Reported): 2000**—Con.

[Data based on a sample (except Tables 79 and 80). For information on confidentiality protection, coverage, sampling error, and nonsampling error, see Appendix G. Tribes are shown if respondents reported only one tribe or as American Indian or Alaska Native only and met the specified threshold. For more information, see "How to Use This Census Report"]

Age—Con.			Age and sex						Percent of total population		State
			All ages		18 years and over		65 years and over				
65 to 74 years	75 to 84 years	85 years and over	Female	Males per 100 females	Total	Female	Total	Female	Under 18 years	65 years and over	
											Washington—Con.
											American Indian and Alaska Native—Con.
											American Indian—Con.
42	-	3	539	70.3	710	447	45	22	22.7	4.9	Choctaw
30	-	3	486	61.3	602	401	33	22	23.2	4.2	Choctaw
6	5	-	256	69.9	246	157	11	11	43.4	2.5	Coeur D'Alene
271	116	38	3 777	90.3	4 634	2 504	425	239	35.5	5.9	Colville
40	15	-	367	124.5	561	256	55	29	31.9	6.7	Cowlitz
6	3	-	192	102.6	274	134	9	3	29.6	2.3	Creek
6	3	-	192	99.5	268	134	9	3	30.0	2.3	Muscogee Creek Nation
16	-	-	166	136.1	335	140	16	16	14.5	4.1	Iroquois
7	-	-	124	41.1	108	77	7	7	38.3	4.0	Kalispel Indian Community
70	35	11	1 337	107.9	1 626	820	116	54	41.5	4.2	Lummi
24	13	3	772	97.5	918	463	40	20	39.8	2.6	Makah
12	-	-	540	99.8	774	361	12	7	28.3	1.1	Navajo
16	18	-	321	114.0	513	262	34	7	25.3	4.9	Nez Perce
11	-	-	179	82.7	222	110	11	8	32.1	3.4	Pueblo
263	98	31	5 115	92.7	5 810	3 102	392	214	41.1	4.0	Puget Sound Salish
17	3	-	722	91.0	678	379	20	6	50.8	1.5	Muckleshoot
1	9	-	218	100.9	271	140	10	-	38.1	2.3	Nisqually
45	10	-	342	94.7	435	230	55	47	34.7	8.3	Nooksack
21	3	-	621	99.8	693	319	24	12	44.2	1.9	Puyallup
10	6	-	255	145.5	368	159	16	11	41.2	2.6	Skokomish
14	10	-	169	103.6	275	138	24	10	20.1	7.0	Snohomish
17	11	3	314	74.5	339	197	31	9	38.1	5.7	Squaxin Island
12	4	7	212	134.4	274	136	23	7	44.9	4.6	Suquamish
22	6	-	310	82.3	353	190	28	23	37.5	5.0	Swinomish
76	13	10	1 236	86.9	1 271	706	99	53	45.0	4.3	Tulalip
14	3	11	184	85.3	212	120	28	22	37.8	8.2	Upper Skagit
53	36	6	851	120.1	1 207	548	95	42	35.6	5.1	Quinault
7	-	-	168	70.2	208	131	7	-	27.3	2.4	Rocky Boy's Chippewa Cree
3	22	-	305	86.9	391	225	25	14	31.4	4.4	Salish
18	5	-	228	77.6	253	173	23	12	37.5	5.7	Shoshone
18	5	-	228	69.7	242	173	23	12	37.5	5.9	Shoshone
79	57	26	1 452	114.3	2 190	1 035	162	65	29.6	5.2	Sioux
44	26	11	676	106.1	995	502	81	38	28.6	5.8	Sioux
57	32	1	934	96.8	1 113	576	90	48	39.4	4.9	S'Klallam
7	5	-	168	94.0	205	131	12	9	37.1	3.7	Jamestown S'Klallam
42	18	1	325	101.2	427	220	61	28	34.7	9.3	Klallam
3	3	-	139	103.6	158	63	6	3	44.2	2.1	Lower Elwha Tribal Community
5	6	-	255	82.7	256	129	11	8	45.1	2.4	Port Gamble Klallam
71	39	2	1 030	106.2	1 293	612	112	63	39.1	5.3	Spokane
208	86	38	3 610	97.1	4 374	2 241	332	206	38.5	4.7	Yakama
242	**26**	**18**	**3 192**	**95.6**	**4 359**	**2 304**	**286**	**128**	**30.2**	**4.6**	**Alaska Native**
27	3	-	234	110.3	352	193	30	11	28.5	6.1	Alaskan Athabascan
12	3	-	133	150.4	222	102	15	5	33.3	4.5	Alaskan Athabascan
45	9	3	420	116.2	706	332	57	31	22.2	6.3	Aleut
71	12	10	1 292	101.7	1 707	865	93	34	34.5	3.6	Tlingit-Haida
9	7	-	213	89.2	286	159	16	9	29.0	4.0	Haida
62	5	10	882	110.3	1 239	586	77	25	33.2	4.2	Tlingit
35	-	-	287	71.8	337	188	35	11	31.6	7.1	Tsimshian
35	-	-	272	72.1	318	179	35	11	32.1	7.5	Tsimshian
149 075	**95 979**	**31 772**	**929 094**	**94.6**	**1 406 569**	**733 953**	**276 826**	**164 378**	**22.2**	**15.3**	**West Virginia**
135	**116**	**13**	**1 832**	**105.8**	**2 949**	**1 357**	**264**	**117**	**21.8**	**7.0**	**American Indian and Alaska Native**
122	**77**	**4**	**1 412**	**93.8**	**2 103**	**1 013**	**203**	**90**	**23.1**	**7.4**	**American Indian**
52	52	-	591	117.8	1 073	497	104	37	16.6	8.1	Cherokee
48	49	-	539	122.8	1 026	468	97	33	14.6	8.1	Cherokee
357 020	**251 645**	**94 003**	**2 715 312**	**97.5**	**3 996 289**	**2 049 595**	**702 668**	**411 165**	**25.5**	**13.1**	**Wisconsin**
1 488	**642**	**193**	**25 127**	**97.6**	**31 654**	**16 304**	**2 323**	**1 368**	**36.3**	**4.7**	**American Indian and Alaska Native**
1 305	**573**	**169**	**22 154**	**94.4**	**27 433**	**14 415**	**2 047**	**1 198**	**36.3**	**4.8**	**American Indian**
10	9	3	127	150.4	244	104	22	12	23.3	6.9	Brotherton
2	-	-	283	137.1	383	176	2	-	42.9	0.3	Canadian and Latin American
-	-	-	201	152.7	300	129	-	-	40.9	-	Mexican American Indian
22	20	8	669	73.8	804	450	50	35	30.9	4.3	Cherokee
22	13	8	607	73.5	724	390	43	28	31.2	4.1	Cherokee
458	209	43	7 204	100.1	9 215	4 703	710	400	36.1	4.9	Chippewa
74	17	8	1 020	107.8	1 329	676	99	70	37.3	4.7	Bad River Band of the Lake Superior Tribe
139	93	21	2 011	98.4	2 707	1 362	253	121	32.1	6.3	Chippewa
114	61	10	1 443	97.9	1 785	903	185	113	37.5	6.5	Lac Court Oreilles Band of Lake Superior Chippewa
47	7	-	684	108.6	823	423	54	38	42.3	3.8	Lac du Flambeau
26	8	2	609	118.7	784	374	36	14	41.1	2.7	Red Cliff Band of Lake Superior Chippewa
13	7	2	575	88.9	656	349	22	16	39.6	2.0	St. Croix Chippewa
12	7	-	194	108.2	239	119	19	12	40.8	4.7	Sokoagon Chippewa
217	130	71	4 107	84.0	5 165	2 767	418	302	31.6	5.5	Iroquois
210	126	69	4 041	83.5	5 059	2 714	405	289	31.8	5.5	Oneida Nation of New York
202	62	14	3 917	91.2	4 334	2 430	278	180	42.1	3.7	Menominee
24	2	-	377	73.2	437	261	26	13	33.1	4.0	Oneida Tribe of Wisconsin
29	19	-	639	82.6	644	386	48	39	44.8	4.1	Potawatomi
15	12	-	522	85.8	508	298	27	20	47.6	2.8	Potawatomi
21	2	1	361	95.3	429	232	24	14	39.1	3.4	Sioux
4	2	1	169	109.5	170	93	7	4	52.0	2.0	Sioux
82	36	10	756	101.9	1 095	566	128	51	28.2	8.4	Stockbridge-Munsee Community of Mohican Indians of Wisconsin
106	42	6	1 878	92.0	2 152	1 126	154	86	40.3	4.3	Winnebago
66	38	3	1 719	88.5	1 933	1 043	107	61	40.4	3.3	Ho-Chunk Nation of Wisconsin
40	4	3	91	185.7	177	57	47	25	31.9	18.1	Winnebago
-	**-**	**-**	**132**	**118.2**	**133**	**44**	**-**	**-**	**53.8**	**-**	**Alaska Native**
31 237	**19 478**	**6 752**	**245 529**	**101.1**	**365 685**	**183 321**	**57 467**	**32 253**	**25.9**	**11.6**	**Wyoming**
367	**153**	**30**	**5 713**	**98.9**	**7 193**	**3 720**	**550**	**308**	**36.7**	**4.8**	**American Indian and Alaska Native**
348	**133**	**24**	**5 108**	**101.6**	**6 459**	**3 346**	**505**	**274**	**37.3**	**4.9**	**American Indian**

Table 41. **Age and Sex for Selected American Indian and Alaska Native Tribes (One Tribe Reported): 2000**—Con.

[Data based on a sample (except Tables 79 and 80). For information on confidentiality protection, coverage, sampling error, and nonsampling error, see Appendix G. Tribes are shown if respondents reported only one tribe or as American Indian or Alaska Native only and met the specified threshold. For more information, see "How to Use This Census Report"]

State	Total population	Median age	Age								
			Under 5 years	5 to 17 years	18 to 20 years	21 to 24 years	25 to 34 years	35 to 44 years	45 to 54 years	55 to 59 years	60 to 64 years
Wyoming—Con.											
American Indian and Alaska Native—Con.											
American Indian—Con.											
Arapahoe	4 211	22.1	514	1 266	259	217	523	623	377	139	121
Arapahoe	335	26.9	47	78	18	6	66	39	42	12	2
Northern Arapahoe	3 863	21.6	467	1 188	241	211	450	581	335	127	116
Cherokee	461	38.3	31	63	13	17	80	92	93	19	27
Cherokee	424	38.8	26	54	8	17	80	86	81	19	27
Cheyenne	180	28.8	8	46	2	16	31	35	16	6	5
Crow	140	25.5	12	47	7	2	20	15	18	8	5
Navajo	348	26.2	-	99	49	25	59	77	35	2	-
Shoshone	2 385	27.7	244	616	130	119	329	279	280	101	116
Shoshone	2 275	27.6	237	585	122	119	317	262	270	78	114
Sioux	829	26.6	74	250	30	39	113	129	82	28	28
Oglala Sioux	273	16.9	8	130	8	11	38	37	8	6	9
Sioux	323	26.8	38	79	15	20	40	51	32	18	11

Table 41. **Age and Sex for Selected American Indian and Alaska Native Tribes (One Tribe Reported): 2000**—Con.

[Data based on a sample (except Tables 79 and 80). For information on confidentiality protection, coverage, sampling error, and nonsampling error, see Appendix G. Tribes are shown if respondents reported only one tribe or as American Indian or Alaska Native only and met the specified threshold. For more information, see "How to Use This Census Report"]

Age—Con.			Age and sex						Percent of total population		State
			All ages		18 years and over		65 years and over				
65 to 74 years	75 to 84 years	85 years and over	Female	Males per 100 females	Total	Female	Total	Female	Under 18 years	65 years and over	
											Wyoming—Con.
											American Indian and Alaska Native—Con.
											American Indian—Con.
110	53	9	2 061	104.3	2 431	1 292	172	92	42.3	4.1	Arapahoe
17	8	-	139	141.0	210	104	25	21	37.3	7.5	Arapahoe
93	45	9	1 917	101.5	2 208	1 183	147	71	42.8	3.8	Northern Arapahoe
24	2	-	206	123.8	367	164	26	10	20.4	5.6	Cherokee
24	2	-	201	110.9	344	159	26	10	18.9	6.1	Cherokee
14	1	-	98	83.7	126	70	15	11	30.0	8.3	Cheyenne
6	-	-	68	105.9	81	38	6	-	42.1	4.3	Crow
-	2	-	196	77.6	249	142	2	2	28.4	0.6	Navajo
107	55	9	1 232	93.6	1 525	793	171	105	36.1	7.2	Shoshone
107	55	9	1 175	93.6	1 453	752	171	105	36.1	7.5	Shoshone
44	6	6	408	103.2	505	285	56	41	39.1	6.8	Sioux
18	-	-	145	88.3	135	107	18	16	50.5	6.6	Oglala Sioux
13	6	-	159	103.1	206	108	19	13	36.2	5.9	Sioux

Table 42. **Households and Families With an American Indian and Alaska Native Householder for Selected American Indian and Alaska Native Tribes (One Tribe Reported): 2000**

[Data based on a sample (except Tables 79 and 80). For information on confidentiality protection, coverage, sampling error, and nonsampling error, see Appendix G. Tribes are shown if respondents reported only one tribe or as American Indian or Alaska Native only and met the specified threshold. For more information, see "How to Use This Census Report"]

State	Total households	Family households						Nonfamily households			Average size	
		Total		Married-couple family		Female householder, no husband present			Householder living alone			
		Number	Percent with own children under 18 years	Number	Percent with own children under 18 years	Number	Percent with own children under 18 years	Total	Total	65 years and over	House-holds	Families
Alabama	**1 737 385**	**1 223 185**	**46.6**	**921 298**	**43.7**	**240 758**	**57.7**	**514 200**	**453 571**	**171 625**	**2.49**	**3.01**
American Indian and Alaska Native	**8 368**	**6 156**	**57.7**	**4 597**	**54.7**	**1 089**	**66.9**	**2 212**	**1 869**	**284**	**2.74**	**3.22**
American Indian	**6 667**	**4 934**	**57.9**	**3 823**	**55.9**	**789**	**66.4**	**1 733**	**1 458**	**224**	**2.74**	**3.22**
Cherokee	3 416	2 525	55.9	1 959	54.3	416	63.5	891	768	98	2.66	3.12
Cherokee	2 107	1 470	51.6	1 098	50.1	262	56.5	637	542	72	2.54	3.04
Echota Cherokee	1 082	895	65.9	708	64.5	147	74.1	187	165	20	2.93	3.27
Choctaw	828	627	63.5	446	63.9	155	60.6	201	157	34	3.03	3.59
Choctaw	322	237	61.2	181	63.0	45	44.4	85	58	8	2.86	3.37
Mowa Band of Choctaw	478	362	62.2	237	60.3	110	67.3	116	99	26	3.05	3.65
Creek	1 251	938	56.6	764	52.1	133	76.7	313	254	61	2.84	3.32
Machis Lower Creek Indian	60	60	71.7	48	64.6	12	100.0	-	-	-	3.13	2.98
Muscogee Creek Nation	843	622	53.9	492	49.4	97	71.1	221	162	33	2.89	3.39
Poarch Creek	240	173	59.5	148	52.7	19	100.0	67	67	16	2.68	3.33
Alaska	**221 804**	**153 611**	**58.5**	**118 332**	**55.0**	**23 457**	**72.0**	**68 193**	**51 950**	**8 835**	**2.74**	**3.27**
American Indian and Alaska Native	**26 616**	**19 232**	**66.1**	**10 354**	**66.2**	**6 212**	**67.5**	**7 384**	**5 808**	**1 214**	**3.28**	**3.87**
American Indian	**1 821**	**1 252**	**63.9**	**839**	**57.0**	**348**	**75.9**	**569**	**417**	**39**	**2.95**	**3.53**
Canadian and Latin American	28	24	25.0	16	12.5	8	50.0	4	3	2	3.21	3.17
Cherokee	340	219	61.6	155	56.8	64	73.4	121	81	-	2.82	3.45
Cherokee	305	198	60.6	146	58.2	52	67.3	107	77	-	2.92	3.57
Chickasaw	134	84	92.9	44	95.5	35	88.6	50	42	7	3.94	5.43
Chippewa	178	128	83.6	98	81.6	22	86.4	50	36	6	3.02	3.74
Choctaw	140	86	37.2	67	29.9	13	46.2	54	45	-	2.21	2.74
Sioux	116	78	47.4	50	48.0	28	46.4	38	30	2	3.22	3.88
Alaska Native	**21 856**	**15 862**	**65.8**	**8 432**	**66.4**	**5 126**	**66.6**	**5 994**	**4 803**	**1 043**	**3.30**	**3.89**
Alaskan Athabascan	4 067	2 611	62.8	1 150	60.1	1 038	66.3	1 456	1 210	293	2.84	3.54
Alaskan Athabascan	2 188	1 383	63.2	586	59.9	599	64.3	805	676	156	2.75	3.44
Allakaket Village	42	23	78.3	17	70.6	3	100.0	19	19	2	2.95	4.39
Doyon	271	175	54.9	97	56.7	54	50.0	96	76	28	3.05	3.82
Native Village of Fort Yukon	41	27	77.8	10	100.0	17	64.7	14	14	3	2.56	3.30
Holy Cross Village	30	19	89.5	10	100.0	4	100.0	11	9	2	3.87	4.53
Huslia Village	85	73	71.2	43	58.1	25	88.0	12	12	1	3.40	3.53
Kenaitze Indian Tribe	125	81	70.4	40	55.0	35	100.0	44	27	7	2.79	3.35
Koyukuk Native Village	61	27	63.0	6	66.7	15	73.3	34	34	4	2.18	3.30
Native Village of Minto	67	43	41.9	16	56.3	14	21.4	24	22	11	3.37	4.40
Nondalton Village	60	40	75.0	20	90.0	11	27.3	20	13	4	3.43	4.18
Nulato Village	90	71	73.2	29	72.4	24	79.2	19	12	2	3.91	4.37
Shageluk Native Village	42	40	52.5	20	50.0	13	46.2	2	2	-	3.83	3.80
Native Village of Tanacross	40	23	52.2	6	33.3	10	80.0	17	17	3	3.03	3.96
Village of Venetie	118	92	81.5	26	84.6	38	78.9	26	15	2	3.77	4.11
Aleut	1 226	768	64.2	439	60.4	239	74.5	458	324	76	2.78	3.43
Alutiiq Aleut	95	79	43.0	49	32.7	28	64.3	16	8	-	2.91	3.13
Alutiiq	52	39	30.8	32	34.4	5	20.0	13	5	-	2.75	3.08
Bristol Bay Aleut	163	118	71.2	86	69.8	20	70.0	45	34	3	3.46	4.07
Chugach Aleut	100	88	71.6	51	82.4	33	57.6	12	12	-	4.06	4.38
Eskimo Tribes	1 056	696	54.7	338	53.0	263	57.8	360	287	34	2.92	3.58
Eskimo	1 056	696	54.7	338	53.0	263	57.8	360	287	34	2.92	3.58
Eyak	102	48	68.8	33	54.5	12	100.0	54	41	20	2.43	3.75
Inupiat Eskimo	3 828	2 952	70.3	1 568	72.3	951	70.3	876	720	145	3.63	4.14
Native Village of Ambler	44	36	77.8	22	72.7	14	85.7	8	6	4	3.34	3.42
Arctic Slope Corporation	163	145	75.2	51	76.5	82	76.8	18	18	2	3.80	3.74
Native Village of Barrow Inupiat Traditional Government	54	48	70.8	25	84.0	19	47.4	6	6	-	4.57	4.96
Bering Straits Inupiat	186	123	52.8	83	48.2	36	58.3	63	52	10	2.51	3.18
Native Village of Brevig Mission	61	57	70.2	9	66.7	24	62.5	4	4	-	4.21	3.84
Native Village of Buckland	73	65	83.1	47	87.2	13	100.0	8	6	-	5.12	5.57
Native Village of Elim	81	70	70.0	54	77.8	11	18.2	11	11	3	4.14	4.50
Inupiaq	588	406	80.5	227	87.7	116	81.0	182	149	44	3.18	3.90
Inupiat	527	346	68.2	172	75.6	138	60.1	181	144	15	3.02	3.68
Native Village of Kiana	79	67	64.2	30	66.7	18	88.9	12	12	2	4.16	4.42
King Island Native Community	66	52	50.0	18	50.0	31	45.2	14	14	8	4.09	4.65
Native Village of Kivalina	69	61	86.9	51	88.2	8	75.0	8	8	3	5.16	5.57
Native Village of Kotzebue	54	45	68.9	23	52.2	17	82.4	9	9	-	3.65	4.07
Native Village of Koyuk	65	52	73.1	17	41.2	18	88.9	13	12	3	3.57	3.71
Kwiguk	45	41	63.4	34	61.8	3	100.0	4	-	-	4.56	4.66
Nana Inupiat	269	227	72.7	130	77.7	67	70.1	42	34	-	4.45	4.91
Native Village of Noatak	85	80	78.8	54	85.2	16	68.8	5	5	-	4.55	4.70
Nome Eskimo Community	220	151	70.9	77	85.7	44	68.2	69	51	13	3.14	3.88
Native Village of Point Hope	135	124	69.4	65	75.4	36	58.3	11	4	-	4.39	4.40
Native Village of Selawik	48	41	92.7	19	89.5	15	93.3	7	7	-	4.56	4.76
Native Village of Shaktoolik	54	44	54.5	31	54.8	5	60.0	10	6	-	3.81	4.30
Native Village of Shishmaref	131	98	59.2	30	53.3	39	76.9	33	21	9	3.62	4.04
Native Village of Shungnak	57	53	79.2	37	70.3	8	100.0	4	4	-	4.93	4.98
Native Village of Teller	50	45	57.8	32	43.8	3	66.7	5	2	-	3.38	3.40
Native Village of Unalakleet	213	179	59.8	95	54.7	57	68.4	34	32	12	3.30	3.56
Village of Wainwright	59	42	69.0	26	61.5	10	70.0	17	16	2	3.53	4.36
Village of White Mountain	84	58	51.7	20	-	28	78.6	26	17	5	3.14	3.31
Koniag Aleut	379	286	70.3	157	62.4	91	82.4	93	70	22	2.99	3.39
Koniag Aleut	144	105	64.8	54	46.3	39	79.5	39	35	17	2.49	2.86
Village of Old Harbor	60	44	84.1	16	93.8	14	85.7	16	14	2	3.62	3.93
Native Village of Port Lions	44	41	48.8	35	40.0	4	100.0	3	3	-	2.93	3.00
Sealaska	102	53	56.6	31	35.5	18	100.0	49	40	3	2.45	3.66
Sealaska	84	49	61.2	29	37.9	18	100.0	35	26	3	2.73	3.82
Siberian Eskimo	282	225	75.6	129	90.7	44	61.4	57	47	8	4.46	5.20
Native Village of Gambell	131	100	73.0	56	87.5	18	72.2	31	27	6	4.22	5.06
Native Village of Savoonga	144	125	77.6	73	93.2	26	53.8	19	13	2	4.85	5.32
Tlingit-Haida	3 103	2 229	60.6	1 162	55.6	746	66.0	874	691	188	2.82	3.27
Chilkat Indian Village (Kluckwan)	43	32	71.9	20	80.0	4	25.0	11	9	3	3.21	3.72
Haida	217	160	48.1	112	40.2	26	46.2	57	49	26	2.53	2.94
Hoonah Indian Association	64	46	45.7	20	35.0	24	50.0	18	14	3	3.27	3.72
Hydaburg Cooperative Association	63	48	60.4	28	53.6	9	77.8	15	14	4	3.08	3.52
Organized Village of Kake	103	81	70.4	50	52.0	28	100.0	22	18	6	3.07	3.42

Table 42. **Households and Families With an American Indian and Alaska Native Householder for Selected American Indian and Alaska Native Tribes (One Tribe Reported): 2000**—Con.

[Data based on a sample (except Tables 79 and 80). For information on confidentiality protection, coverage, sampling error, and nonsampling error, see Appendix G. Tribes are shown if respondents reported only one tribe or as American Indian or Alaska Native only and met the specified threshold. For more information, see "How to Use This Census Report"]

State	Total households	Family households						Nonfamily households			Average size	
		Total		Married-couple family		Female householder, no husband present			Householder living alone			
		Number	Percent with own children under 18 years	Number	Percent with own children under 18 years	Number	Percent with own children under 18 years	Total	Total	65 years and over	House-holds	Families
Alaska—Con.												
American Indian and Alaska Native—Con.												
Alaska Native—Con.												
Tlingit-Haida—Con.												
Ketchikan Indian Corporation	187	134	78.4	48	62.5	60	91.7	53	36	-	2.65	2.90
Klawock Cooperative Association	76	62	58.1	43	44.2	7	100.0	14	12	2	3.57	3.97
Organized Village of Saxman	102	73	56.2	37	51.4	25	52.0	29	26	7	3.16	3.81
Sitka Tribe of Alaska	113	59	74.6	27	51.9	17	88.2	54	37	6	2.52	3.34
Tlingit	1 668	1 200	57.6	621	55.7	414	59.2	468	368	97	2.75	3.18
Tsimshian	472	355	56.1	259	59.8	67	47.8	117	99	27	3.07	3.57
Metlakatla Indian Community Annette Island Reserve	231	159	60.4	111	59.5	36	69.4	72	57	17	3.17	3.92
Tsimshian	193	156	51.9	117	61.5	26	15.4	37	34	6	3.01	3.33
Unangan Aleut	685	509	61.1	296	55.1	152	70.4	176	132	31	3.06	3.46
Aleut Corporation	126	101	63.4	55	49.1	35	80.0	25	19	-	2.75	2.87
King Cove	100	91	62.6	59	47.5	26	96.2	9	7	2	3.30	3.36
Qagan Tayagungin Tribe of Sand Point Village	77	60	58.3	33	39.4	16	68.8	17	14	2	3.00	3.17
Saint Paul	135	97	57.7	44	75.0	42	47.6	38	33	10	3.30	3.96
South Naknek Village	47	27	51.9	17	41.2	3	66.7	20	7	3	3.21	3.93
Yup'ik	4 752	3 873	70.9	2 205	77.5	1 085	62.7	879	733	144	4.08	4.57
Akiachak Native Community	116	106	78.3	75	84.0	12	41.7	10	10	5	4.64	4.85
Village of Alakanuk	146	129	69.0	81	71.6	26	76.9	17	15	5	4.72	5.09
Algaaciq Native Village (St. Mary's)	53	46	73.9	21	71.4	20	70.0	7	7	1	4.17	4.46
Village of Aniak	58	50	82.0	34	79.4	9	77.8	8	6	-	4.36	4.78
Asa'carsarmiut Tribe	142	124	73.4	60	75.0	39	59.0	18	16	2	4.41	4.69
Bristol Bay	154	120	62.5	64	53.1	41	73.2	34	23	6	3.50	3.97
Calista	107	95	62.1	41	75.6	21	66.7	12	12	-	4.12	4.40
Village of Chefornak	55	53	69.8	44	81.8	5	20.0	2	2	-	5.47	5.64
Native Village of Chuathbaluk	28	24	75.0	12	100.0	10	60.0	4	4	-	4.36	4.79
Curyung Tribal Council (Native Village of Dillingham)	131	116	62.1	72	66.7	41	51.2	15	12	-	3.64	3.82
Emmonak Village	151	116	74.1	69	82.6	21	66.7	35	28	4	4.23	4.96
Native Village of Goodnews Bay	58	41	73.2	6	100.0	26	76.9	17	17	-	3.38	3.98
Native Village of Hooper Bay	192	156	73.1	59	81.4	54	70.4	36	32	-	4.45	4.97
Iqurmuit Traditional Council	43	39	76.9	18	88.9	19	63.2	4	4	-	3.67	3.79
Native Village of Kasigluk	103	98	83.7	82	86.6	15	73.3	5	5	3	5.64	5.84
Native Village of Kipnuk	98	96	75.0	68	80.9	20	50.0	2	-	-	5.32	5.22
Native Village of Kongiganak	4	4	100.0	4	100.0	-	(X)	-	-	-	3.50	3.50
Organized Village of Kwethluk	42	36	69.4	34	73.5	2	-	6	6	-	3.93	4.42
Native Village of Marshall (Fortuna Ledge)	57	44	61.4	26	88.5	8	25.0	13	8	-	3.81	4.32
Naknek Native Village	45	35	80.0	29	75.9	-	(X)	10	8	-	3.16	3.57
Native Village of Napakiak	71	61	62.3	34	79.4	19	26.3	10	8	2	3.72	3.90
Native Village of Napaskiak	81	74	59.5	49	69.4	13	30.8	7	7	4	4.94	5.08
New Koliganek Village Council	34	30	63.3	23	65.2	6	66.7	4	4	2	3.85	4.17
Newhalen Village	27	25	64.0	11	72.7	4	-	2	2	-	5.00	5.12
Newtok Village	66	57	91.2	41	95.1	16	81.3	9	9	-	5.62	6.18
Native Village of Nightmute	32	27	81.5	17	100.0	4	50.0	5	3	-	5.09	5.67
Native Village of Nunapitchuk	99	82	78.0	58	86.2	15	46.7	17	17	-	4.33	4.99
Orutsararmuit Native Village (Bethel)	70	66	63.6	39	82.1	16	31.3	4	2	-	4.81	4.77
Native Village of Saint Michael	69	45	88.9	29	86.2	10	90.0	24	11	4	2.94	3.33
Stebbins Community Association	116	99	77.8	42	92.9	13	61.5	17	14	2	4.75	5.15
Traditional Village of Togiak	84	63	74.6	35	85.7	21	66.7	21	19	3	3.26	3.70
Native Village of Tuntutuliak	64	60	70.0	41	65.9	11	81.8	4	2	-	4.50	4.67
Native Village of Tununak	71	51	62.7	24	87.5	4	100.0	20	20	-	3.51	4.47
Yup'ik	1 360	1 041	68.5	527	74.0	388	64.2	319	268	55	3.81	4.41
Yup'ik Eskimo	310	240	78.3	121	82.6	85	68.2	70	65	33	3.44	4.00
Arizona	**1 901 625**	**1 296 593**	**47.8**	**1 005 901**	**44.3**	**201 775**	**61.5**	**605 032**	**471 151**	**165 573**	**2.64**	**3.17**
American Indian and Alaska Native	**67 858**	**53 385**	**61.2**	**28 824**	**63.1**	**19 071**	**59.5**	**14 473**	**11 421**	**2 834**	**3.65**	**4.12**
American Indian	**61 065**	**48 310**	**61.1**	**26 388**	**63.1**	**17 053**	**59.3**	**12 755**	**10 156**	**2 601**	**3.66**	**4.14**
Apache	5 705	4 708	64.4	2 513	66.6	1 806	62.4	997	767	110	4.02	4.38
Apache	613	450	61.3	258	61.6	113	62.8	163	49	11	3.64	3.80
Payson Tonto Apache	36	19	78.9	16	87.5	1	100.0	17	14	-	4.36	6.53
San Carlos Apache	2 249	1 945	66.6	1 070	68.0	740	66.1	304	270	73	4.24	4.56
White Mountain Apache	2 742	2 253	63.1	1 150	67.1	930	58.5	489	410	23	3.97	4.37
Canadian and Latin American	881	726	66.3	520	72.1	115	58.3	155	128	23	4.02	4.46
Mexican American Indian	768	647	68.6	460	76.7	107	58.9	121	98	9	4.13	4.54
Chemehuevi	91	76	65.8	60	56.7	9	100.0	15	15	12	3.07	3.28
Cherokee	1 569	1 017	42.3	739	40.2	203	56.7	552	394	116	2.40	2.85
Cherokee	1 443	953	42.6	687	39.7	203	56.7	490	334	113	2.45	2.88
Chippewa	386	319	42.6	252	39.7	55	65.5	67	29	18	3.18	3.29
Chippewa	269	234	58.1	198	50.5	36	100.0	35	14	9	3.69	3.72
Choctaw	554	388	54.6	302	53.6	59	44.1	166	95	33	2.74	3.20
Choctaw	400	278	58.3	194	57.7	59	44.1	122	57	19	2.95	3.43
Colorado River Indian	472	364	64.8	126	54.8	195	72.8	108	72	12	3.30	3.61
Creek	152	127	32.3	99	27.3	14	100.0	25	16	6	2.52	2.61
Muscogee Creek Nation	152	127	32.3	99	27.3	14	100.0	25	16	6	2.52	2.61
Iroquois	223	148	59.5	97	48.5	51	80.4	75	61	21	2.64	3.11
Navajo	34 043	27 197	63.8	15 383	67.2	9 211	59.9	6 846	5 694	1 690	3.76	4.28
Paiute	93	74	64.9	43	60.5	19	52.6	19	14	5	3.24	3.53
Pima	1 470	1 140	54.6	468	60.7	527	46.9	330	256	30	3.64	4.10
Gila River Indian Community	326	220	60.5	103	69.9	94	40.4	106	92	-	3.48	4.35
Pima	566	445	51.5	162	56.8	220	47.7	121	96	16	3.30	3.65
Salt River Pima-Maricopa	573	470	54.5	203	59.1	208	47.6	103	68	14	4.07	4.42
Potawatomi	116	88	20.5	56	23.2	10	50.0	28	23	6	2.62	2.97
Pueblo	2 967	2 360	55.1	1 177	53.6	928	55.3	607	527	115	3.45	3.83
Hopi	2 368	1 929	55.5	920	54.8	805	54.3	439	408	93	3.58	3.93
Laguna	83	75	53.3	49	55.1	26	50.0	8	8	-	3.98	4.09
Sioux	781	613	54.3	343	51.0	216	61.1	168	108	34	3.50	3.74
Sioux	232	194	43.8	107	37.4	70	54.3	38	29	13	3.35	3.54
Standing Rock Sioux	166	142	64.8	71	56.3	53	75.5	24	7	7	4.96	5.21

Table 42. **Households and Families With an American Indian and Alaska Native Householder for Selected American Indian and Alaska Native Tribes (One Tribe Reported): 2000**—Con.

[Data based on a sample (except Tables 79 and 80). For information on confidentiality protection, coverage, sampling error, and nonsampling error, see Appendix G. Tribes are shown if respondents reported only one tribe or as American Indian or Alaska Native only and met the specified threshold. For more information, see "How to Use This Census Report"]

State	Total households	Family households: Total: Number	Family households: Total: Percent with own children under 18 years	Family households: Married-couple family: Number	Family households: Married-couple family: Percent with own children under 18 years	Family households: Female householder, no husband present: Number	Family households: Female householder, no husband present: Percent with own children under 18 years	Nonfamily households: Total	Nonfamily households: Householder living alone: Total	Nonfamily households: Householder living alone: 65 years and over	Average size: Households	Average size: Families
Arizona—Con.												
American Indian and Alaska Native—Con.												
American Indian—Con.												
Tohono O'Odham	4 224	3 312	55.0	1 187	57.8	1 678	54.1	912	712	152	3.65	4.02
Ak-Chin	140	112	50.9	54	48.1	49	55.1	28	20	3	3.93	4.29
Tohono O'Odham	4 084	3 200	55.1	1 133	58.3	1 629	54.0	884	692	149	3.64	4.01
Yaqui	2 653	2 299	59.0	1 190	61.7	844	57.6	354	263	83	4.21	4.48
Pascua Yaqui	849	790	62.2	365	63.8	367	59.7	59	42	31	4.49	4.58
Yaqui	1 787	1 492	57.2	825	60.7	460	55.7	295	221	52	4.07	4.43
Yavapai Apache	182	145	77.9	79	77.2	46	71.7	37	9	2	3.57	3.72
Yuman	1 441	1 143	64.2	489	62.4	489	64.0	298	233	40	3.61	3.92
Cocopah Tribe of Arizona	231	195	57.9	63	54.0	94	54.3	36	10	10	3.57	3.49
Fort Mojave Indian Tribe of Arizona	232	186	71.5	80	88.8	91	56.0	46	33	6	3.73	3.99
Havasupai	155	120	70.0	58	82.8	53	58.5	35	35	2	3.71	4.37
Hualapai	378	298	54.4	147	41.5	127	70.9	80	66	10	3.53	3.84
Quechan	109	79	93.7	21	100.0	13	61.5	30	26	4	3.22	3.75
Yavapai-Prescott Tribe of the Yavapai Reservation	302	248	62.1	120	58.3	96	72.9	54	46	6	3.82	4.08
Alaska Native	**191**	**106**	**47.2**	**78**	**51.3**	**18**	**-**	**85**	**60**	**-**	**2.55**	**3.34**
Arkansas	**1 042 807**	**736 063**	**46.1**	**574 619**	**42.5**	**122 577**	**60.8**	**306 744**	**266 292**	**108 955**	**2.49**	**2.99**
American Indian and Alaska Native	**6 468**	**4 578**	**55.7**	**3 451**	**52.2**	**766**	**66.4**	**1 890**	**1 539**	**220**	**2.68**	**3.18**
American Indian	**5 266**	**3 750**	**55.7**	**2 825**	**51.5**	**605**	**69.3**	**1 516**	**1 239**	**166**	**2.65**	**3.14**
Canadian and Latin American	94	77	63.6	52	61.5	17	100.0	17	9	-	4.64	4.49
Mexican American Indian	60	43	60.5	21	57.1	14	100.0	17	9	-	5.38	5.42
Cherokee	3 201	2 305	54.8	1 809	52.1	307	62.5	896	764	122	2.63	3.14
Cherokee	3 018	2 145	54.8	1 660	52.0	307	62.5	873	741	122	2.62	3.15
Western Cherokee	99	86	69.8	75	70.7	-	(X)	13	13	-	2.91	3.14
Choctaw	752	520	64.0	378	58.7	113	81.4	232	185	11	2.62	3.10
Choctaw	616	421	67.9	296	63.2	98	83.7	195	154	11	2.68	3.18
Oklahoma Choctaw	133	96	49.0	79	44.3	15	66.7	37	31	-	2.31	2.74
Creek	134	100	34.0	81	18.5	8	100.0	34	34	-	2.25	2.53
Muscogee Creek Nation	126	92	35.9	73	19.2	8	100.0	34	34	-	2.21	2.51
Sioux	128	74	48.6	34	44.1	29	34.5	54	34	-	2.54	3.26
California	**11 512 020**	**7 985 489**	**52.7**	**5 995 225**	**51.7**	**1 401 078**	**57.8**	**3 526 531**	**2 704 587**	**902 511**	**2.87**	**3.43**
American Indian and Alaska Native	**96 479**	**70 149**	**58.7**	**44 326**	**57.9**	**18 434**	**61.7**	**26 330**	**18 566**	**3 985**	**3.22**	**3.70**
American Indian	**70 958**	**51 305**	**57.2**	**32 341**	**56.0**	**13 775**	**60.4**	**19 653**	**13 779**	**2 809**	**3.17**	**3.64**
Apache	3 489	2 291	57.0	1 444	55.3	524	59.4	1 198	880	183	2.88	3.45
Apache	2 795	1 868	57.9	1 146	58.2	453	55.6	927	673	141	2.90	3.41
Chiricahua	183	115	44.3	63	30.2	26	100.0	68	36	6	2.84	3.29
Mescalero Apache	349	230	54.8	169	43.2	35	77.1	119	105	20	2.72	3.39
Blackfeet	1 197	867	49.9	576	52.8	204	34.8	330	187	38	2.88	3.15
Cahuilla	583	444	62.8	216	49.5	198	74.2	139	109	9	3.38	3.73
Cahuilla	246	178	56.7	107	54.2	68	63.2	68	49	-	3.65	4.24
Morongo Band of Cahuilla Mission Indians	230	176	69.9	76	44.7	77	88.3	54	45	7	3.43	3.72
California Tribes	220	170	55.3	70	65.7	57	42.1	50	21	15	4.00	4.34
Yuki	75	62	56.5	28	50.0	25	56.0	13	3	3	4.83	5.13
Canadian and Latin American	11 103	9 291	72.6	6 275	78.5	1 877	64.9	1 812	1 130	246	4.37	4.58
Canadian Indian	165	69	75.4	61	85.2	8	-	96	65	8	2.18	3.30
Central American Indian	430	349	69.1	246	76.8	78	60.3	81	39	7	3.72	4.08
Mexican American Indian	9 182	7 843	74.7	5 317	80.3	1 542	68.0	1 339	840	190	4.58	4.72
South American Indian	440	308	69.8	179	72.6	85	85.9	132	62	30	3.48	4.07
Spanish American Indian	795	640	51.3	413	58.8	148	34.5	155	124	11	3.31	3.60
Chemehuevi	139	109	29.4	54	22.2	34	26.5	30	22	-	4.04	4.68
Cherokee	10 894	7 327	48.1	4 735	42.4	1 934	55.9	3 567	2 526	429	2.66	3.12
Cherokee	10 417	6 979	48.1	4 448	42.5	1 899	55.5	3 438	2 461	429	2.65	3.11
Western Cherokee	277	234	46.6	194	38.1	24	87.5	43	41	-	2.66	2.93
Cheyenne	249	158	57.6	121	63.6	28	50.0	91	81	20	2.57	3.22
Cheyenne	203	123	54.5	97	54.6	17	82.4	80	70	20	2.22	2.87
Chickasaw	686	463	44.1	318	36.5	119	63.0	223	186	43	2.47	2.95
Chippewa	1 193	769	42.4	560	41.4	153	43.1	424	253	58	2.54	3.05
Chippewa	875	576	41.8	425	37.6	95	55.8	299	189	41	2.57	3.08
Choctaw	3 009	2 104	50.9	1 496	46.1	490	64.7	905	605	177	2.73	3.16
Choctaw	2 570	1 767	53.3	1 259	47.7	403	68.7	803	530	157	2.75	3.21
Oklahoma Choctaw	428	328	36.3	228	34.6	87	46.0	100	73	18	2.59	2.90
Chumash	994	685	59.0	338	67.8	243	54.7	309	212	50	2.91	3.42
Chumash	957	651	57.8	315	67.0	232	53.0	306	209	49	2.87	3.38
Comanche	488	301	66.8	211	70.1	69	60.9	187	141	17	3.19	4.18
Comanche	488	301	66.8	211	70.1	69	60.9	187	141	17	3.19	4.18
Costanoan	339	294	47.3	200	44.0	60	68.3	45	29	13	3.38	3.46
Cree	126	85	60.0	42	40.5	26	65.4	41	17	-	2.40	2.53
Creek	749	520	44.8	407	42.3	91	67.0	229	171	20	2.77	3.36
Muscogee Creek Nation	711	482	46.5	369	44.2	91	67.0	229	171	20	2.76	3.40
Cupeno	152	139	68.3	42	78.6	81	75.3	13	7	-	4.00	4.04
Cupeno	75	62	38.7	22	72.7	27	25.9	13	7	-	3.59	3.85
Delaware	299	190	30.5	125	38.4	26	-	109	71	-	2.65	3.42
Delaware	257	148	32.4	93	51.6	26	-	109	71	-	2.53	3.42
Diegueno	916	663	59.1	346	62.4	244	56.1	253	201	59	3.21	3.69
Barona Group of Capitan Grande Band	89	76	76.3	53	73.6	21	81.0	13	5	-	3.55	3.78
Diegueno	345	239	58.2	123	62.6	96	54.2	106	75	21	3.04	3.69
Mesa Grande Band of Diegueno Mission Indians	76	70	35.7	15	26.7	38	34.2	6	4	-	3.82	3.59
San Pasqual Band of Diegueno Mission Indians	154	133	60.9	75	57.3	37	56.8	21	21	11	3.56	3.37
Santa Ysabel Band of Diegueno Mission Indians	79	35	40.0	13	30.8	16	62.5	44	39	20	2.23	3.03
Viejas (Baron Long) Group of Capitan Grande Band	52	29	65.5	18	72.2	9	66.7	23	23	4	3.17	4.90
Gabrieleno	228	212	57.5	116	65.5	64	48.4	16	5	-	3.53	3.40
Hoopa	737	560	58.4	277	52.7	177	71.2	177	136	36	3.14	3.49

Table 42. **Households and Families With an American Indian and Alaska Native Householder for Selected American Indian and Alaska Native Tribes (One Tribe Reported): 2000**—Con.

[Data based on a sample (except Tables 79 and 80). For information on confidentiality protection, coverage, sampling error, and nonsampling error, see Appendix G. Tribes are shown if respondents reported only one tribe or as American Indian or Alaska Native only and met the specified threshold. For more information, see "How to Use This Census Report"]

State	Total households	Family households						Nonfamily households			Average size	
		Total		Married-couple family		Female householder, no husband present			Householder living alone			
		Number	Percent with own children under 18 years	Number	Percent with own children under 18 years	Number	Percent with own children under 18 years	Total	Total	65 years and over	House-holds	Families
California—Con.												
American Indian and Alaska Native—Con.												
American Indian—Con.												
Hoopa—Con.												
Hoopa Valley Tribe	737	560	58.4	277	52.7	177	71.2	177	136	36	3.14	3.49
Iroquois	957	595	52.6	431	48.5	125	64.0	362	279	42	2.63	3.25
Iroquois	208	127	71.7	86	68.6	35	74.3	81	56	11	3.00	3.96
Mohawk	271	210	46.2	167	44.9	27	48.1	61	54	10	2.62	2.83
Oneida Nation of New York	204	97	49.5	55	21.8	33	81.8	107	101	10	2.02	2.95
Juaneno (Acjachemem)	580	452	52.4	263	58.6	165	40.0	128	82	23	3.62	4.03
Karuk Tribe of California	746	491	51.1	355	48.2	95	55.8	255	205	65	2.62	3.15
Kiowa	125	87	60.9	67	49.3	10	100.0	38	28	-	3.05	3.66
Kiowa	115	77	55.8	57	40.4	10	100.0	38	28	-	2.85	3.44
Luiseno	1 161	898	49.8	512	49.0	287	45.6	263	175	50	3.33	3.70
La Jolla Band of Luiseno Mission Indians	92	44	50.0	13	30.8	31	58.1	48	32	7	2.59	3.66
Luiseno	467	387	36.4	196	39.3	151	31.8	80	55	24	3.35	3.64
Pala Band of Luiseno Mission Indians	129	85	40.0	55	40.0	21	42.9	44	21	7	3.27	3.92
Pechanga Band of Luiseno Mission Indians	139	118	73.7	88	65.9	18	94.4	21	21	1	3.02	3.22
Soboba	187	142	60.6	91	58.2	33	57.6	45	34	11	3.69	4.03
Maidu	621	435	56.6	214	48.1	195	60.0	186	123	44	2.75	3.17
Maidu	509	348	53.4	181	42.5	146	60.3	161	98	32	2.75	3.15
Mission Indians	371	248	55.2	169	40.8	30	86.7	123	103	37	2.65	3.19
Mission Indians	308	192	54.2	113	31.9	30	86.7	116	103	37	2.37	2.92
Me-Wuk	822	594	49.0	361	42.7	186	56.5	228	144	32	2.91	3.25
Me-Wuk	811	592	48.8	361	42.7	184	56.0	219	135	32	2.94	3.26
Mono	483	366	57.4	175	54.9	142	66.2	117	103	14	3.09	3.46
Mono	460	353	58.9	169	56.8	135	68.1	107	93	14	3.11	3.44
Navajo	2 302	1 642	56.7	1 091	58.8	421	55.3	660	479	23	3.13	3.74
Nomlaki	138	94	62.8	48	81.3	38	42.1	44	39	18	3.36	4.19
Nomlaki	121	87	63.2	41	85.4	38	42.1	34	29	8	3.55	4.24
Osage	338	199	61.8	147	59.9	35	100.0	139	88	11	2.66	3.30
Ottawa	128	75	65.3	54	74.1	21	42.9	53	21	12	3.08	4.08
Paiute	1 165	810	55.2	435	52.9	246	65.0	355	278	103	2.86	3.40
Paiute	1 021	712	53.1	377	51.2	211	60.7	309	232	93	2.84	3.36
Paiute-Shoshone	198	134	69.4	66	66.7	52	71.2	64	60	9	2.80	3.30
Shoshone Paiute	137	90	63.3	39	48.7	46	76.1	47	43	5	2.80	3.30
Pima	273	190	41.1	93	37.6	79	54.4	83	72	17	2.94	3.56
Pima	249	172	39.5	85	41.2	69	47.8	77	66	11	2.79	3.42
Pit River	388	297	66.3	140	85.7	143	51.0	91	76	5	3.44	3.92
Pit River Tribe of California	360	274	65.0	117	86.3	143	51.0	86	71	5	3.40	3.86
Pomo	1 270	973	58.0	472	58.3	376	63.6	297	202	52	3.43	3.85
Pomo	863	652	53.8	308	50.0	257	62.6	211	125	52	3.33	3.73
Potawatomi	612	426	52.1	358	45.3	45	82.2	186	124	28	2.57	3.04
Potawatomi	485	317	57.4	249	49.0	45	82.2	168	106	20	2.52	3.07
Pueblo	1 457	985	55.3	694	51.4	222	73.4	472	338	38	3.03	3.69
Hopi	321	192	45.8	138	50.7	43	41.9	129	87	20	3.23	4.13
Pueblo	330	237	71.7	158	62.0	68	100.0	93	75	15	2.86	3.43
Ysleta Del Sur Pueblo of Texas	139	96	51.0	75	48.0	8	-	43	22	-	2.78	3.42
Seminole	279	191	46.1	136	32.4	34	67.6	88	63	12	2.80	3.10
Seminole	270	182	43.4	136	32.4	34	67.6	88	63	12	2.81	3.14
Serrano	125	109	60.6	63	52.4	39	66.7	16	15	-	3.43	3.53
Serrano	108	100	57.0	61	50.8	32	59.4	8	7	-	3.58	3.51
Shoshone	378	227	49.3	170	46.5	57	57.9	151	133	19	2.61	3.40
Shoshone	288	180	55.6	133	55.6	47	55.3	108	90	19	2.88	3.64
Sioux	1 822	1 244	56.3	735	46.7	425	67.5	578	307	30	3.05	3.50
Oglala Sioux	310	199	59.8	102	43.1	68	75.0	111	43	-	2.96	3.40
Sioux	853	605	60.5	334	53.0	228	68.0	248	124	25	3.19	3.61
Teton Sioux	253	150	42.7	107	30.8	31	61.3	103	59	-	2.52	2.92
Tohono O'Odham	322	212	75.5	105	79.0	89	74.2	110	73	-	3.56	4.51
Tohono O'Odham	313	203	74.4	96	77.1	89	74.2	110	73	-	3.53	4.52
Tolowa	150	84	47.6	60	58.3	24	20.8	66	38	12	2.57	3.33
Tolowa	119	76	48.7	56	60.7	20	15.0	43	15	12	2.79	3.29
Wailaki	308	205	53.2	112	43.8	74	64.9	103	75	38	2.73	3.30
Washoe	108	68	58.8	18	55.6	47	63.8	40	34	4	2.77	3.35
Washoe	108	68	58.8	18	55.6	47	63.8	40	34	4	2.77	3.35
Wintun	633	448	67.9	303	65.3	106	68.9	185	146	39	3.06	3.64
Wintun	630	445	68.3	302	65.6	104	70.2	185	146	39	3.05	3.63
Wiyot	179	109	60.6	66	43.9	19	78.9	70	67	20	2.46	3.21
Wiyot	149	79	70.9	44	59.1	18	83.3	70	67	20	2.40	3.38
Yaqui	1 180	994	68.4	662	64.7	215	76.7	186	108	21	3.74	3.92
Pascua Yaqui	129	119	71.4	71	70.4	33	78.8	10	5	-	3.72	3.71
Yaqui	1 051	875	68.0	591	64.0	182	76.4	176	103	21	3.75	3.95
Yokuts	849	652	55.7	367	54.5	201	62.2	197	145	45	3.74	4.34
Picayune Rancheria of Chukchansi Indians	234	155	72.9	87	79.3	35	77.1	79	75	22	3.43	4.44
Tachi	127	103	61.2	63	54.0	22	100.0	24	13	-	4.82	5.27
Tule River	187	158	60.1	87	67.8	66	50.0	29	18	8	3.68	3.96
Yokuts	282	222	41.4	122	31.1	72	59.7	60	34	15	3.66	4.24
Yuman	642	515	60.2	242	55.8	217	59.0	127	81	32	3.59	3.91
Fort Mojave Indian Tribe of Arizona	148	102	55.9	48	43.8	50	68.0	46	39	19	2.91	3.59
Quechan	432	371	60.4	171	55.6	158	59.5	61	42	13	3.56	3.72
Yurok	941	720	65.7	375	65.9	281	66.2	221	154	39	3.14	3.48
Yurok	941	720	65.7	375	65.9	281	66.2	221	154	39	3.14	3.48
Alaska Native	**785**	**474**	**52.5**	**295**	**44.7**	**149**	**65.8**	**311**	**225**	**43**	**2.59**	**3.33**
Tlingit-Haida	310	161	39.8	123	39.0	38	42.1	149	114	17	2.33	3.34
Tlingit	249	128	44.5	105	39.0	23	69.6	121	92	17	2.30	3.29
Colorado	**1 659 308**	**1 092 352**	**50.8**	**875 669**	**48.1**	**152 138**	**64.8**	**566 956**	**435 288**	**119 398**	**2.53**	**3.09**
American Indian and Alaska Native	**14 528**	**10 167**	**59.0**	**6 502**	**56.9**	**2 661**	**68.3**	**4 361**	**3 150**	**326**	**2.80**	**3.28**
American Indian	**10 943**	**7 802**	**59.1**	**5 018**	**56.6**	**2 038**	**68.2**	**3 141**	**2 296**	**234**	**2.84**	**3.31**
Apache	862	581	56.1	347	52.2	157	77.1	281	148	-	2.67	3.21
Apache	639	426	51.6	242	45.5	115	74.8	213	120	-	2.68	3.19

Table 42. **Households and Families With an American Indian and Alaska Native Householder for Selected American Indian and Alaska Native Tribes (One Tribe Reported): 2000**—Con.

[Data based on a sample (except Tables 79 and 80). For information on confidentiality protection, coverage, sampling error, and nonsampling error, see Appendix G. Tribes are shown if respondents reported only one tribe or as American Indian or Alaska Native only and met the specified threshold. For more information, see "How to Use This Census Report"]

State	Total households	Family households						Nonfamily households			Average size	
		Total		Married-couple family		Female householder, no husband present			Householder living alone			
		Number	Percent with own children under 18 years	Number	Percent with own children under 18 years	Number	Percent with own children under 18 years	Total	Total	65 years and over	House-holds	Families
Colorado—Con.												
American Indian and Alaska Native—Con.												
American Indian—Con.												
Blackfeet	148	92	51.1	67	32.8	23	100.0	56	37	-	2.92	3.84
Canadian and Latin American	838	643	74.0	460	81.1	113	48.7	195	169	41	3.50	3.91
Mexican American Indian	530	427	79.6	318	84.9	56	60.7	103	99	19	3.58	3.88
Spanish American Indian	245	193	66.3	134	70.9	42	50.0	52	51	22	3.36	3.73
Cherokee	1 725	1 248	48.9	904	46.7	247	55.1	477	308	29	2.71	3.05
Cherokee	1 618	1 173	49.1	845	47.8	241	53.9	445	302	29	2.71	3.06
Cheyenne	71	40	72.5	24	100.0	16	31.3	31	19	2	2.61	3.73
Chippewa	368	258	52.7	161	38.5	75	77.3	110	78	2	2.30	2.65
Chippewa	228	165	49.1	103	30.1	45	86.7	63	50	2	2.16	2.50
Choctaw	292	169	57.4	144	66.0	7	28.6	123	107	18	2.25	3.03
Choctaw	189	124	54.0	99	65.7	7	28.6	65	49	12	2.40	2.97
Creek	157	105	57.1	93	51.6	12	100.0	52	44	16	2.22	2.71
Muscogee Creek Nation	157	105	57.1	93	51.6	12	100.0	52	44	16	2.22	2.71
Iroquois	144	94	80.9	24	25.0	60	100.0	50	32	8	2.83	2.88
Navajo	1 472	1 138	59.0	684	58.0	329	62.6	334	272	24	3.23	3.68
Pueblo	302	196	44.4	134	47.0	39	35.9	106	72	2	2.53	3.05
Sioux	1 032	816	65.9	482	69.1	241	71.0	216	185	17	3.03	3.36
Oglala Sioux	216	173	54.9	67	73.1	50	66.0	43	40	3	2.93	2.95
Sioux	297	240	79.6	153	77.1	66	83.3	57	52	8	3.08	3.50
Teton Sioux	206	149	79.9	101	72.3	43	100.0	57	45	-	3.15	3.72
Ute	1 028	724	54.1	400	50.8	270	61.9	304	227	30	2.84	3.40
Southern Ute	317	225	59.1	125	56.8	87	67.8	92	64	16	2.87	3.41
Ute	318	185	46.5	123	42.3	53	56.6	133	96	2	2.40	3.20
Ute Mountain	375	304	56.3	147	54.4	125	60.8	71	59	10	3.24	3.54
Alaska Native	**123**	**69**	**50.7**	**39**	**76.9**	**18**	**27.8**	**54**	**52**	**7**	**2.51**	**3.46**
Connecticut	**1 302 227**	**885 747**	**48.2**	**686 713**	**46.1**	**152 331**	**58.5**	**416 480**	**343 779**	**133 777**	**2.53**	**3.08**
American Indian and Alaska Native	**3 278**	**2 066**	**50.9**	**1 240**	**47.2**	**608**	**61.3**	**1 212**	**994**	**250**	**2.63**	**3.27**
American Indian	**2 181**	**1 360**	**47.9**	**882**	**45.1**	**339**	**62.2**	**821**	**663**	**172**	**2.54**	**3.18**
Canadian and Latin American	201	166	56.6	108	56.5	23	73.9	35	25	3	3.38	3.48
South American Indian	76	63	47.6	36	38.9	-	(X)	13	9	-	3.14	3.10
Cherokee	338	177	37.9	87	40.2	62	51.6	161	135	39	2.40	3.20
Cherokee	326	165	40.6	75	46.7	62	51.6	161	135	39	2.35	3.16
Mohegan	151	116	38.8	106	42.5	-	(X)	35	16	9	2.72	3.03
Pequot	317	206	74.3	111	70.3	76	85.5	111	102	38	2.60	3.28
Mashantucket Pequot	182	131	77.1	73	71.2	52	88.5	51	42	12	2.79	3.27
Pequot	128	75	69.3	38	68.4	24	79.2	53	53	26	2.43	3.29
Delaware	**298 755**	**205 775**	**47.1**	**156 351**	**43.6**	**37 570**	**59.6**	**92 980**	**74 589**	**27 530**	**2.54**	**3.04**
American Indian and Alaska Native	**1 175**	**756**	**52.0**	**489**	**44.8**	**174**	**66.7**	**419**	**262**	**63**	**2.66**	**3.17**
American Indian	**846**	**556**	**55.4**	**393**	**51.1**	**114**	**59.6**	**290**	**184**	**54**	**2.77**	**3.32**
Canadian and Latin American	63	63	60.3	42	83.3	18	-	-	-	-	5.25	4.68
Cherokee	172	122	72.1	85	62.4	35	94.3	50	19	-	3.10	3.57
Cherokee	172	122	72.1	85	62.4	35	94.3	50	19	-	3.10	3.57
Nanticoke	262	142	26.1	116	27.6	16	31.3	120	84	32	2.18	2.92
District of Columbia	**248 590**	**115 963**	**43.9**	**58 050**	**37.3**	**47 558**	**53.0**	**132 627**	**108 569**	**25 641**	**2.16**	**3.06**
American Indian and Alaska Native	**763**	**333**	**47.7**	**116**	**46.6**	**167**	**55.1**	**430**	**343**	**81**	**2.31**	**3.62**
American Indian	**453**	**182**	**49.5**	**68**	**44.1**	**80**	**58.8**	**271**	**211**	**44**	**2.20**	**3.54**
Florida	**6 341 121**	**4 238 409**	**42.9**	**3 242 027**	**38.9**	**739 159**	**57.8**	**2 102 712**	**1 686 374**	**721 745**	**2.46**	**2.98**
American Indian and Alaska Native	**19 623**	**13 277**	**52.5**	**9 054**	**48.0**	**3 046**	**66.2**	**6 346**	**4 682**	**848**	**2.69**	**3.19**
American Indian	**14 248**	**9 627**	**50.8**	**6 809**	**46.9**	**2 026**	**65.2**	**4 621**	**3 401**	**610**	**2.67**	**3.17**
Apache	270	202	45.5	165	41.2	37	64.9	68	68	8	2.21	2.55
Apache	260	192	47.9	155	43.9	37	64.9	68	68	8	2.22	2.59
Blackfeet	339	217	68.7	159	67.9	51	66.7	122	67	13	2.68	3.22
Canadian and Latin American	1 464	1 073	64.4	699	70.5	236	71.2	391	220	6	3.78	4.16
Central American Indian	220	167	82.6	104	77.9	57	100.0	53	36	-	3.81	3.98
Mexican American Indian	686	509	67.0	319	79.6	93	78.5	177	70	-	4.23	4.37
South American Indian	337	249	58.6	188	61.7	38	36.8	88	68	-	3.27	3.98
Spanish American Indian	179	113	42.5	53	45.3	48	50.0	66	46	6	2.82	3.73
Cherokee	4 725	3 140	53.5	2 092	48.1	724	68.1	1 585	1 167	199	2.54	3.02
Cherokee	4 518	3 004	53.1	1 982	47.6	698	67.8	1 514	1 129	194	2.54	3.02
Chippewa	539	432	40.5	303	33.3	100	66.0	107	61	-	2.47	2.64
Chippewa	344	285	37.5	180	31.7	84	59.5	59	27	-	2.51	2.61
Choctaw	418	211	34.6	197	29.9	13	100.0	207	168	45	2.13	3.00
Choctaw	317	158	38.0	151	35.1	6	100.0	159	129	39	2.21	3.24
Creek	1 589	1 149	45.8	901	40.0	175	75.4	440	367	88	2.63	3.09
Eastern Creek	251	198	32.8	182	26.9	4	100.0	53	43	20	2.40	2.71
Lower Muscogee Creek Tama Tribal Town	195	140	45.0	88	45.5	40	45.0	55	29	-	2.73	3.12
Muscogee Creek Nation	1 050	727	49.0	558	42.1	120	86.7	323	286	68	2.62	3.16
Iroquois	625	396	25.8	308	19.5	71	47.9	229	176	53	2.34	2.81
Mohawk	297	168	22.0	139	18.0	20	60.0	129	107	21	2.22	2.83
Lumbee	225	148	33.1	117	35.9	24	-	77	48	9	2.60	3.17
Navajo	113	65	53.8	48	56.3	9	-	48	32	6	2.40	3.12
Seminole	762	527	61.9	309	65.4	159	61.0	235	205	61	2.98	3.59
Florida Seminole	267	186	57.5	110	71.8	52	36.5	81	70	32	3.36	4.03
Seminole	478	331	66.2	189	65.1	107	72.9	147	128	22	2.81	3.36
Sioux	395	222	44.1	168	49.4	54	27.8	173	109	18	2.42	3.14
Sioux	245	151	35.8	121	37.2	30	30.0	94	46	-	2.37	2.81
Alaska Native	**191**	**143**	**61.5**	**96**	**54.2**	**36**	**100.0**	**48**	**35**	**-**	**2.92**	**3.33**
Georgia	**3 007 678**	**2 126 360**	**50.4**	**1 579 407**	**48.1**	**422 429**	**59.3**	**881 318**	**710 098**	**214 578**	**2.64**	**3.14**
American Indian and Alaska Native	**8 251**	**6 146**	**54.2**	**4 603**	**53.5**	**1 100**	**62.0**	**2 105**	**1 508**	**250**	**2.90**	**3.26**
American Indian	**5 913**	**4 318**	**53.0**	**3 352**	**52.2**	**701**	**60.6**	**1 595**	**1 129**	**145**	**2.85**	**3.22**
Apache	91	70	41.4	38	26.3	32	59.4	21	12	-	3.45	3.54
Canadian and Latin American	459	358	77.1	304	83.6	25	68.0	101	28	-	4.13	3.87
Mexican American Indian	300	242	86.4	212	91.5	10	100.0	58	-	-	4.60	3.96

Table 42. **Households and Families With an American Indian and Alaska Native Householder for Selected American Indian and Alaska Native Tribes (One Tribe Reported): 2000**—Con.

[Data based on a sample (except Tables 79 and 80). For information on confidentiality protection, coverage, sampling error, and nonsampling error, see Appendix G. Tribes are shown if respondents reported only one tribe or as American Indian or Alaska Native only and met the specified threshold. For more information, see "How to Use This Census Report"]

State	Total households	Family households						Nonfamily households			Average size	
		Total		Married-couple family		Female householder, no husband present			Householder living alone			
		Number	Percent with own children under 18 years	Number	Percent with own children under 18 years	Number	Percent with own children under 18 years	Total	Total	65 years and over	House-holds	Families
Georgia—Con.												
American Indian and Alaska Native—Con.												
American Indian—Con.												
Cherokee	2 791	2 007	45.3	1 570	43.4	310	56.8	784	552	71	2.68	3.10
Cherokee	2 466	1 759	45.1	1 367	43.1	284	56.7	707	514	62	2.65	3.09
Choctaw	268	177	67.2	122	72.1	40	72.5	91	60	10	2.62	3.18
Choctaw	231	150	61.3	95	64.2	40	72.5	81	50	-	2.52	3.03
Creek	410	298	58.7	234	56.8	50	70.0	112	98	17	2.93	3.49
Lower Muscogee Creek Tama Tribal Town	135	103	42.7	73	32.9	23	56.5	32	32	5	2.93	3.41
Muscogee Creek Nation	247	167	69.5	133	70.7	27	81.5	80	66	12	2.81	3.46
Iroquois	126	101	57.4	80	66.3	21	23.8	25	10	-	2.90	3.00
Lumbee	172	136	31.6	93	17.2	43	62.8	36	30	-	2.60	2.98
Sioux	181	137	62.0	105	64.8	16	62.5	44	42	-	2.73	3.17
Hawaii	**403 572**	**289 012**	**45.5**	**220 144**	**45.4**	**48 543**	**46.5**	**114 560**	**88 124**	**29 043**	**2.91**	**3.42**
American Indian and Alaska Native	**1 109**	**774**	**57.4**	**539**	**50.6**	**168**	**70.2**	**335**	**211**	**36**	**2.87**	**3.33**
American Indian	**816**	**621**	**50.9**	**439**	**43.7**	**147**	**66.0**	**195**	**131**	**2**	**2.90**	**3.26**
Cherokee	157	145	37.9	106	27.4	28	53.6	12	9	2	2.97	3.11
Cherokee	157	145	37.9	106	27.4	28	53.6	12	9	2	2.97	3.11
Idaho	**470 133**	**337 884**	**51.4**	**280 206**	**48.5**	**39 697**	**66.5**	**132 249**	**105 024**	**39 342**	**2.69**	**3.16**
American Indian and Alaska Native	**5 462**	**4 161**	**59.3**	**2 657**	**56.7**	**1 037**	**64.9**	**1 301**	**961**	**171**	**3.15**	**3.53**
American Indian	**4 779**	**3 666**	**58.4**	**2 352**	**55.7**	**896**	**64.0**	**1 113**	**845**	**143**	**3.18**	**3.59**
Blackfeet	76	69	62.3	33	39.4	9	33.3	7	2	-	3.43	3.43
Canadian and Latin American	106	70	85.7	65	86.2	1	-	36	28	7	4.01	5.41
Mexican American Indian	63	58	93.1	53	94.3	1	-	5	5	5	5.35	5.69
Cherokee	505	366	45.1	290	33.8	29	89.7	139	127	25	2.65	3.16
Cherokee	483	345	42.3	276	31.2	29	89.7	138	127	25	2.56	3.09
Chippewa	146	95	42.1	78	38.5	14	50.0	51	30	-	2.19	2.63
Choctaw	77	62	54.8	56	55.4	3	100.0	15	15	-	3.09	3.60
Coeur D'Alene	313	243	62.6	128	62.5	74	58.1	70	66	24	3.32	3.70
Colville	58	33	69.7	20	90.0	13	38.5	25	25	3	2.66	3.70
Navajo	172	135	74.1	90	81.1	32	84.4	37	32	-	2.87	3.31
Nez Perce	724	511	56.6	295	55.6	155	58.1	213	151	24	3.09	3.65
Paiute-Shoshone	116	102	42.2	41	41.5	50	48.0	14	8	4	3.66	3.45
Shoshone Paiute	102	90	40.0	34	38.2	45	46.7	12	6	4	3.74	3.49
Shoshone	77	57	89.5	26	76.9	31	100.0	20	18	3	3.09	3.65
Shoshone-Bannock Tribes of the Fort Hall Reservation	1 247	1 033	56.2	570	54.9	332	61.4	214	148	31	3.53	3.84
Sioux	167	145	68.3	123	62.6	22	100.0	22	17	5	3.21	3.43
Sioux	77	70	80.0	61	77.0	9	100.0	7	7	5	3.96	4.16
Alaska Native	**112**	**95**	**65.3**	**54**	**63.0**	**26**	**73.1**	**17**	**11**	**11**	**2.94**	**3.03**
Illinois	**4 592 740**	**3 125 318**	**49.4**	**2 396 891**	**48.1**	**544 698**	**56.3**	**1 467 422**	**1 228 282**	**444 064**	**2.63**	**3.23**
American Indian and Alaska Native	**10 180**	**7 240**	**63.8**	**4 963**	**64.1**	**1 501**	**65.1**	**2 940**	**2 275**	**394**	**3.02**	**3.54**
American Indian	**6 505**	**4 664**	**61.0**	**3 216**	**62.4**	**941**	**60.1**	**1 841**	**1 440**	**222**	**2.97**	**3.44**
Apache	265	182	73.1	136	75.0	40	77.5	83	58	-	2.82	3.13
Apache	215	146	75.3	109	75.2	31	90.3	69	50	-	2.77	3.15
Blackfeet	220	130	61.5	71	66.2	59	55.9	90	69	16	3.12	3.76
Canadian and Latin American	1 325	1 154	62.7	818	69.1	177	38.4	171	132	6	3.84	3.96
Mexican American Indian	1 165	1 005	61.6	720	67.1	141	37.6	160	121	6	3.93	4.07
Cherokee	1 640	1 188	63.6	814	62.9	264	70.8	452	375	49	2.66	3.11
Cherokee	1 546	1 111	65.1	776	63.8	260	70.4	435	366	49	2.67	3.13
Chippewa	539	394	54.1	259	52.9	91	47.3	145	66	22	2.82	3.06
Chippewa	371	259	47.5	163	47.9	69	39.1	112	57	22	2.68	2.99
Choctaw	212	126	61.9	97	67.0	9	22.2	86	77	43	2.77	3.73
Choctaw	180	122	63.9	97	67.0	9	22.2	58	49	25	2.97	3.68
Iroquois	247	185	57.8	146	59.6	19	57.9	62	19	-	4.10	4.61
Oneida Nation of New York	163	129	53.5	90	54.4	19	57.9	34	8	-	4.42	4.69
Navajo	76	55	85.5	32	75.0	20	100.0	21	21	-	3.32	3.80
Sioux	359	227	56.8	126	54.8	83	72.3	132	95	8	2.60	3.10
Sioux	203	119	53.8	68	50.0	44	68.2	84	59	8	2.70	3.43
Alaska Native	**108**	**61**	**63.9**	**59**	**62.7**	**-**	**(X)**	**47**	**27**	**-**	**2.34**	**3.05**
Indiana	**2 337 229**	**1 611 045**	**48.5**	**1 272 826**	**45.2**	**249 224**	**62.2**	**726 184**	**604 899**	**226 271**	**2.53**	**3.05**
American Indian and Alaska Native	**6 546**	**4 514**	**56.7**	**3 171**	**51.5**	**888**	**67.2**	**2 032**	**1 436**	**278**	**2.72**	**3.19**
American Indian	**4 843**	**3 319**	**54.1**	**2 363**	**49.1**	**661**	**64.8**	**1 524**	**1 078**	**211**	**2.67**	**3.17**
Blackfeet	191	129	69.8	101	64.4	19	84.2	62	43	15	2.56	3.12
Canadian and Latin American	200	149	67.8	81	77.8	52	73.1	51	37	-	3.23	3.54
Mexican American Indian	156	120	65.8	52	78.8	52	73.1	36	22	-	3.45	3.63
Cherokee	1 881	1 165	50.1	828	46.0	221	57.5	716	484	111	2.47	3.05
Cherokee	1 773	1 080	49.3	761	45.1	208	56.7	693	468	111	2.43	3.04
Chippewa	242	185	61.1	109	50.5	68	73.5	57	34	-	3.20	3.44
Chippewa	165	117	56.4	77	57.1	32	43.8	48	25	-	3.02	3.36
Miami	708	545	38.7	459	32.0	53	60.4	163	130	20	2.68	3.02
Miami	531	429	38.7	357	32.5	46	54.3	102	80	13	2.83	3.09
Sioux	188	110	78.2	67	64.2	23	100.0	78	56	7	3.04	3.92
Iowa	**1 150 197**	**774 246**	**47.3**	**643 097**	**44.0**	**93 952**	**65.3**	**375 951**	**312 815**	**131 522**	**2.45**	**2.99**
American Indian and Alaska Native	**2 792**	**1 983**	**67.5**	**1 069**	**65.2**	**667**	**75.4**	**809**	**560**	**58**	**2.93**	**3.36**
American Indian	**2 144**	**1 576**	**69.6**	**833**	**66.6**	**566**	**77.4**	**568**	**367**	**42**	**3.07**	**3.43**
Canadian and Latin American	85	68	66.2	15	100.0	24	100.0	17	8	-	4.14	4.13
Cherokee	362	249	61.0	162	50.0	73	79.5	113	42	2	3.03	3.13
Cherokee	362	249	61.0	162	50.0	73	79.5	113	42	2	3.03	3.13
Chippewa	134	86	64.0	59	67.8	27	55.6	48	28	5	3.08	3.81
Omaha	63	47	100.0	27	100.0	20	100.0	16	10	-	3.38	4.04
Sac and Fox	377	277	63.2	139	68.3	91	68.1	100	87	2	3.41	4.04
Sac and Fox Tribe of the Mississippi in Iowa	332	246	65.9	118	72.9	87	66.7	86	73	2	3.51	4.13
Sioux	391	321	84.4	176	80.1	114	93.0	70	52	4	3.43	3.76

Table 42. **Households and Families With an American Indian and Alaska Native Householder for Selected American Indian and Alaska Native Tribes (One Tribe Reported): 2000**—Con.

[Data based on a sample (except Tables 79 and 80). For information on confidentiality protection, coverage, sampling error, and nonsampling error, see Appendix G. Tribes are shown if respondents reported only one tribe or as American Indian or Alaska Native only and met the specified threshold. For more information, see "How to Use This Census Report"]

State	Total households	Family households: Total: Number	Family households: Total: Percent with own children under 18 years	Family households: Married-couple family: Number	Family households: Married-couple family: Percent with own children under 18 years	Family households: Female householder, no husband present: Number	Family households: Female householder, no husband present: Percent with own children under 18 years	Nonfamily households: Total	Nonfamily households: Householder living alone: Total	Nonfamily households: Householder living alone: 65 years and over	Average size: Households	Average size: Families
Iowa—Con.												
American Indian and Alaska Native—Con.												
American Indian—Con.												
Sioux—Con.												
Sioux	102	98	84.7	64	89.1	30	73.3	4	4	2	3.95	3.98
Winnebago	99	63	85.7	3	100.0	60	85.0	36	23	12	2.44	2.83
Winnebago	92	57	84.2	-	(X)	57	84.2	35	22	11	2.39	2.81
Kansas	**1 038 940**	**706 786**	**49.6**	**578 340**	**46.5**	**92 796**	**65.1**	**332 154**	**279 969**	**107 405**	**2.51**	**3.06**
American Indian and Alaska Native	**8 420**	**6 036**	**56.8**	**4 220**	**52.4**	**1 378**	**69.9**	**2 384**	**1 847**	**326**	**2.79**	**3.28**
American Indian	**6 978**	**5 028**	**56.4**	**3 499**	**51.9**	**1 149**	**69.8**	**1 950**	**1 524**	**259**	**2.78**	**3.26**
Apache	155	90	57.8	62	38.7	23	100.0	65	50	2	2.45	3.22
Canadian and Latin American	171	137	54.7	84	72.6	17	35.3	34	13	11	3.77	4.06
Mexican American Indian	139	116	60.3	65	89.2	15	26.7	23	2	2	4.28	4.46
Cherokee	2 320	1 732	52.8	1 284	45.3	324	79.0	588	458	43	2.80	3.23
Cherokee	2 133	1 592	52.3	1 184	45.1	290	76.6	541	424	43	2.81	3.25
Chippewa	45	40	72.5	24	83.3	14	50.0	5	5	-	3.76	3.78
Choctaw	314	245	51.4	185	50.3	44	47.7	69	66	49	2.46	2.81
Choctaw	248	200	53.5	144	51.4	44	47.7	48	45	40	2.42	2.69
Creek	215	146	63.0	139	61.2	7	100.0	69	48	12	2.81	3.36
Muscogee Creek Nation	201	132	59.1	125	56.8	7	100.0	69	48	12	2.74	3.31
Delaware	125	99	44.4	83	53.0	16	-	26	15	6	2.39	2.67
Delaware	120	94	46.8	80	55.0	14	-	26	15	6	2.38	2.67
Iowa	160	129	86.8	93	88.2	29	86.2	31	28	5	2.83	3.15
Iowa	98	75	81.3	57	86.0	13	69.2	23	23	2	3.07	3.63
Iroquois	199	109	51.4	68	29.4	34	100.0	90	80	2	2.13	2.80
Kickapoo	274	220	69.5	118	72.0	83	62.7	54	51	19	3.12	3.51
Kickapoo	274	220	69.5	118	72.0	83	62.7	54	51	19	3.12	3.51
Miami	111	98	57.1	77	57.1	15	66.7	13	11	4	3.26	3.48
Navajo	141	83	41.0	59	52.5	22	13.6	58	47	4	2.06	2.53
Osage	143	105	40.0	99	39.4	5	60.0	38	30	6	2.59	3.12
Potawatomi	804	602	58.6	352	56.8	216	61.6	202	141	17	2.97	3.39
Citizen Potawatomi Nation	121	89	59.6	72	54.2	17	82.4	32	28	4	2.50	2.93
Potawatomi	390	295	53.6	176	51.7	103	50.5	95	51	5	2.94	3.31
Prairie Band of Potawatomi Indians	293	218	65.1	104	67.3	96	69.8	75	62	8	3.19	3.67
Sac and Fox	71	46	54.3	20	35.0	26	69.2	25	25	2	2.62	3.22
Sioux	249	171	64.3	101	56.4	55	81.8	78	67	14	3.29	4.04
Sioux	94	68	64.7	51	52.9	15	100.0	26	17	10	3.65	4.44
Kentucky	**1 591 739**	**1 110 426**	**47.2**	**870 930**	**44.2**	**183 085**	**59.8**	**481 313**	**413 962**	**156 544**	**2.47**	**2.97**
American Indian and Alaska Native	**3 597**	**2 274**	**57.2**	**1 532**	**50.2**	**541**	**75.0**	**1 323**	**995**	**155**	**2.50**	**3.08**
American Indian	**2 604**	**1 739**	**57.7**	**1 264**	**51.1**	**347**	**80.4**	**865**	**674**	**102**	**2.62**	**3.20**
Cherokee	1 406	915	51.0	696	45.4	133	78.2	491	400	56	2.41	2.98
Cherokee	1 366	896	52.1	695	45.5	125	83.2	470	379	56	2.44	3.00
Louisiana	**1 657 107**	**1 163 191**	**50.0**	**822 374**	**46.9**	**270 072**	**59.2**	**493 916**	**418 735**	**149 789**	**2.61**	**3.15**
American Indian and Alaska Native	**8 590**	**6 490**	**57.9**	**4 429**	**55.9**	**1 445**	**61.7**	**2 100**	**1 702**	**398**	**2.87**	**3.31**
American Indian	**6 501**	**4 896**	**57.4**	**3 480**	**54.8**	**996**	**63.5**	**1 605**	**1 335**	**272**	**2.82**	**3.27**
Canadian and Latin American	204	155	57.4	81	56.8	48	41.7	49	35	14	3.00	3.20
Cherokee	978	745	47.7	555	46.3	148	50.7	233	203	25	2.72	3.07
Cherokee	743	531	46.0	368	41.3	127	54.3	212	194	25	2.66	3.10
Four Winds Cherokee	199	182	53.3	157	58.0	21	28.6	17	5	-	2.89	2.95
Chitimacha Tribe of Louisiana	257	167	76.6	107	77.6	38	78.9	90	61	21	2.75	3.32
Choctaw	651	467	55.9	341	47.5	81	84.0	184	165	31	2.33	2.76
Choctaw	543	365	57.0	277	51.3	58	86.2	178	159	31	2.34	2.88
Choctaw-Apache Community of Ebarb	149	109	55.0	83	51.8	21	57.1	40	40	20	2.42	2.94
Coushatta	180	91	68.1	43	69.8	35	65.7	89	68	23	2.24	2.95
Coushatta	179	91	68.1	43	69.8	35	65.7	88	68	23	2.25	2.95
Creek	199	137	67.9	103	59.2	28	100.0	62	45	10	2.45	2.98
Muscogee Creek Nation	160	98	58.2	73	43.8	21	100.0	62	45	10	2.14	2.67
Eastern Tribes	91	79	36.7	63	42.9	14	14.3	12	2	-	2.85	2.92
Tunica Biloxi	52	45	64.4	41	65.9	2	100.0	7	2	-	3.31	3.53
United Houma Nation	1 760	1 456	62.4	986	60.8	331	65.6	304	253	77	3.33	3.68
Maine	**518 372**	**342 431**	**46.5**	**276 856**	**42.1**	**47 413**	**65.8**	**175 941**	**139 849**	**56 431**	**2.39**	**2.90**
American Indian and Alaska Native	**2 727**	**1 749**	**66.3**	**1 035**	**59.6**	**501**	**83.4**	**978**	**705**	**137**	**2.64**	**3.17**
American Indian	**2 316**	**1 529**	**66.2**	**880**	**60.3**	**445**	**82.0**	**787**	**567**	**96**	**2.68**	**3.15**
Abenaki Nation of Missiquoi	59	41	82.9	38	81.6	-	(X)	18	16	-	3.19	4.00
Cherokee	127	79	64.6	48	50.0	25	100.0	48	32	-	2.54	3.18
Cherokee	127	79	64.6	48	50.0	25	100.0	48	32	-	2.54	3.18
Maliseet	165	120	73.3	68	64.7	45	97.8	45	17	-	2.97	3.06
Maliseet	139	100	68.0	59	59.3	34	97.1	39	13	-	3.03	3.16
Micmac	354	190	65.3	86	32.6	74	89.2	164	105	15	2.43	2.92
Micmac	342	182	63.7	84	31.0	72	88.9	160	101	15	2.36	2.81
Passamaquoddy	657	470	66.2	255	69.8	127	74.0	187	143	41	2.98	3.47
Passamaquoddy	657	470	66.2	255	69.8	127	74.0	187	143	41	2.98	3.47
Penobscot	531	362	56.1	213	48.4	106	75.5	169	131	24	2.50	2.88
Maryland	**1 981 795**	**1 368 647**	**49.4**	**1 015 033**	**47.1**	**271 045**	**57.5**	**613 148**	**494 959**	**162 604**	**2.60**	**3.13**
American Indian and Alaska Native	**5 812**	**4 159**	**53.1**	**2 767**	**49.8**	**1 014**	**60.3**	**1 653**	**1 278**	**246**	**2.75**	**3.20**
American Indian	**3 906**	**2 924**	**53.9**	**2 059**	**50.8**	**607**	**62.9**	**982**	**749**	**94**	**2.84**	**3.20**
Canadian and Latin American	251	216	63.0	139	65.5	22	72.7	35	26	-	3.94	3.85
Mexican American Indian	128	106	50.9	93	50.5	-	(X)	22	13	-	3.84	3.76
Cherokee	1 013	760	55.7	545	46.2	184	79.3	253	179	35	2.86	3.17
Cherokee	964	723	56.0	519	47.2	173	78.0	241	179	35	2.87	3.20
Lumbee	255	198	57.1	105	54.3	28	100.0	57	40	16	2.53	2.52
Piscataway	272	233	58.8	128	60.2	87	48.3	39	34	13	3.14	3.42
Massachusetts	**2 444 588**	**1 587 537**	**48.1**	**1 221 127**	**46.5**	**280 387**	**56.9**	**857 051**	**683 708**	**260 178**	**2.51**	**3.11**
American Indian and Alaska Native	**5 538**	**3 720**	**54.9**	**2 147**	**50.4**	**1 215**	**65.8**	**1 818**	**1 460**	**238**	**2.67**	**3.19**
American Indian	**3 559**	**2 441**	**53.5**	**1 489**	**49.0**	**717**	**63.6**	**1 118**	**874**	**129**	**2.71**	**3.18**

Table 42. **Households and Families With an American Indian and Alaska Native Householder for Selected American Indian and Alaska Native Tribes (One Tribe Reported): 2000**—Con.

[Data based on a sample (except Tables 79 and 80). For information on confidentiality protection, coverage, sampling error, and nonsampling error, see Appendix G. Tribes are shown if respondents reported only one tribe or as American Indian or Alaska Native only and met the specified threshold. For more information, see "How to Use This Census Report"]

State	Total households	Family households: Total: Number	Family households: Total: Percent with own children under 18 years	Family households: Married-couple family: Number	Family households: Married-couple family: Percent with own children under 18 years	Family households: Female householder, no husband present: Number	Family households: Female householder, no husband present: Percent with own children under 18 years	Nonfamily households: Total	Nonfamily households: Householder living alone: Total	Nonfamily households: Householder living alone: 65 years and over	Average size: Households	Average size: Families
Massachusetts—Con.												
American Indian and Alaska Native—Con.												
American Indian—Con.												
Blackfeet	157	112	33.9	60	43.3	40	-	45	21	-	2.88	3.19
Canadian and Latin American	388	322	59.3	215	56.7	82	72.0	66	58	15	3.12	3.45
Mexican American Indian	88	80	42.5	55	45.5	18	50.0	8	8	8	3.67	3.75
Cherokee	409	252	51.6	181	43.6	71	71.8	157	115	15	2.54	3.12
Cherokee	376	228	57.0	157	50.3	71	71.8	148	106	15	2.54	3.12
Iroquois	302	216	56.5	120	50.8	72	75.0	86	67	14	2.83	3.22
Micmac	201	149	57.7	89	42.7	60	80.0	52	46	-	2.84	3.26
Micmac	201	149	57.7	89	42.7	60	80.0	52	46	-	2.84	3.26
Wampanoag	632	428	53.5	222	47.7	147	66.7	204	184	34	2.66	3.21
Gay Head (Aquinnah) Wampanoag	116	92	53.3	57	54.4	24	45.8	24	22	1	3.06	3.49
Wampanoag	462	299	51.8	159	43.4	96	70.8	163	145	24	2.61	3.20
Michigan	**3 788 780**	**2 591 312**	**48.5**	**1 980 112**	**45.5**	**459 764**	**60.1**	**1 197 468**	**992 762**	**357 173**	**2.56**	**3.10**
American Indian and Alaska Native	**20 422**	**14 309**	**58.4**	**9 186**	**54.4**	**3 686**	**67.1**	**6 113**	**4 448**	**893**	**2.80**	**3.27**
American Indian	**16 219**	**11 477**	**58.7**	**7 483**	**55.5**	**2 892**	**67.2**	**4 742**	**3 395**	**658**	**2.83**	**3.29**
Apache	235	153	66.7	101	66.3	47	70.2	82	50	10	2.90	3.58
Apache	177	105	65.7	79	70.9	21	52.4	72	42	7	2.82	3.58
Blackfeet	250	177	77.4	113	76.1	54	87.0	73	60	8	3.09	3.70
Canadian and Latin American	470	361	72.6	241	72.2	93	72.0	109	96	20	3.37	3.83
Canadian Indian	163	118	76.3	84	81.0	33	63.6	45	45	-	3.39	4.10
Mexican American Indian	224	188	75.0	110	75.5	52	73.1	36	25	7	3.48	3.64
Cherokee	2 076	1 420	56.7	917	58.1	384	52.1	656	418	78	2.84	3.26
Cherokee	1 997	1 368	56.4	886	58.8	384	52.1	629	406	76	2.84	3.26
Chippewa	7 775	5 703	59.2	3 720	53.4	1 432	73.3	2 072	1 520	297	2.84	3.25
Bay Mills Indian Community of the Sault Ste. Marie Band	315	225	68.9	136	66.2	61	77.0	90	71	16	2.88	3.37
Chippewa	2 635	1 894	58.5	1 267	49.6	421	83.1	741	592	93	2.76	3.22
Grand Traverse Band of Ottawa and Chippewa Indians	789	653	62.3	416	61.3	208	64.4	136	83	11	3.31	3.53
Keweenaw Bay Indian Community of the L'Anse and Ontonagon Bands	372	225	74.7	133	72.9	60	78.3	147	94	15	2.84	3.57
Lac Vieux Desert Band of Lake Superior Chippewa	52	43	81.4	21	85.7	11	72.7	9	9	-	2.98	3.12
Saginaw Chippewa	746	540	57.2	289	52.2	181	68.0	206	131	24	2.89	3.26
Sault Ste. Marie Chippewa	2 579	1 895	58.1	1 275	53.2	450	70.4	684	512	138	2.75	3.15
Choctaw	200	137	51.1	116	44.0	11	81.8	63	15	2	2.94	3.38
Choctaw	167	112	40.2	97	33.0	11	81.8	55	7	2	2.93	3.39
Iroquois	533	354	53.7	230	54.8	72	75.0	179	141	39	2.67	3.27
Mohawk	238	130	56.2	93	74.2	9	44.4	108	91	26	2.31	3.28
Oneida Nation of New York	139	103	60.2	60	53.3	33	60.6	36	30	1	3.22	3.64
Lumbee	234	132	41.7	118	46.6	6	-	102	73	5	2.54	3.31
Ottawa	1 529	1 034	55.4	727	54.9	202	62.4	495	349	71	2.68	3.20
Little River Band of Ottawa Indians of Michigan	259	197	60.9	151	59.6	38	73.7	62	44	3	2.97	3.46
Little Traverse Bay Bands of Ottawa Indians of Michigan	418	313	52.1	210	54.3	90	53.3	105	74	13	2.57	2.90
Ottawa	731	436	55.3	301	56.1	64	62.5	295	213	53	2.61	3.32
Potawatomi	737	539	58.4	304	64.1	184	52.2	198	92	12	3.14	3.48
Pokagon Band of Potawatomi Indians	171	148	66.2	81	69.1	53	58.5	23	8	-	3.12	3.22
Potawatomi	489	337	55.8	188	66.0	115	45.2	152	71	12	3.15	3.56
Sioux	273	198	76.8	120	68.3	25	96.0	75	62	14	2.92	3.31
Sioux	140	99	87.9	52	76.9	15	100.0	41	35	-	3.22	3.87
Alaska Native	**80**	**56**	**91.1**	**28**	**100.0**	**20**	**75.0**	**24**	**22**	**2**	**2.85**	**3.50**
Minnesota	**1 896 209**	**1 262 953**	**50.4**	**1 035 612**	**47.5**	**161 845**	**66.4**	**633 256**	**508 915**	**178 165**	**2.52**	**3.09**
American Indian and Alaska Native	**16 579**	**11 725**	**65.1**	**5 442**	**59.1**	**4 682**	**71.5**	**4 854**	**3 680**	**643**	**3.05**	**3.52**
American Indian	**14 407**	**10 438**	**65.0**	**4 792**	**59.3**	**4 193**	**71.2**	**3 969**	**3 030**	**538**	**3.10**	**3.53**
Canadian and Latin American	235	167	65.9	123	59.3	31	100.0	68	66	-	3.88	4.41
Mexican American Indian	132	104	60.6	89	61.8	5	100.0	28	26	-	4.74	4.80
Cherokee	253	174	38.5	115	22.6	27	33.3	79	60	6	2.89	3.40
Cherokee	241	162	41.4	113	23.0	17	52.9	79	60	6	2.88	3.46
Chippewa	10 867	8 016	65.6	3 384	60.0	3 425	71.4	2 851	2 210	444	3.13	3.53
Bois Forte/Nett Lake Band of Chippewa	488	354	63.0	136	53.7	157	70.7	134	102	16	2.82	3.19
Chippewa	2 502	1 654	62.3	791	54.4	633	72.2	848	679	107	2.77	3.26
Fond du Lac	493	364	71.2	189	59.3	140	81.4	129	102	24	2.73	3.02
Grand Portage	220	118	78.8	71	64.8	29	100.0	102	75	16	2.83	3.86
Lac Court Oreilles Band of Lake Superior Chippewa	121	76	73.7	26	80.8	43	72.1	45	37	5	2.23	2.88
Leech Lake	1 445	1 070	61.1	390	52.6	500	69.8	375	281	84	3.20	3.63
Mille Lacs	675	524	75.0	188	80.3	255	76.1	151	115	24	3.53	3.89
Minnesota Chippewa	490	372	61.0	193	63.7	145	66.2	118	102	13	3.18	3.63
Red Lake Band of Chippewa Indians	1 928	1 564	65.7	512	60.9	769	69.1	364	287	52	3.64	3.91
Turtle Mountain Band	320	251	78.9	172	75.0	67	85.1	69	41	6	3.34	3.75
White Earth	1 826	1 429	64.9	573	58.6	615	68.8	397	311	73	3.21	3.46
Iroquois	97	40	32.5	22	36.4	16	18.8	57	43	9	2.08	3.00
Sioux	1 773	1 222	63.0	602	55.0	518	72.6	551	397	56	3.05	3.55
Dakota Sioux	106	63	46.0	19	42.1	38	39.5	43	35	-	3.00	3.98
Lower Sioux Indian Community of Minnesota Mdewakanton Sioux	182	119	70.6	53	62.3	55	72.7	63	51	4	2.60	3.20
Mdewakanton Sioux	146	97	56.7	70	45.7	22	90.9	49	36	-	2.44	2.95
Oglala Sioux	86	63	96.8	8	75.0	53	100.0	23	23	2	4.12	5.22
Rosebud Sioux	41	32	62.5	10	100.0	20	40.0	9	9	7	3.41	3.84
Sioux	269	163	60.1	56	58.9	88	67.0	106	68	4	3.01	3.67
Sisseton-Wahpeton	220	164	48.2	79	26.6	71	66.2	56	56	22	2.75	3.06
Teton Sioux	134	90	63.3	54	51.9	21	100.0	44	17	-	2.81	3.20
Winnebago	153	96	69.8	49	53.1	32	81.3	57	37	2	2.78	3.44
Alaska Native	**48**	**34**	**82.4**	**23**	**73.9**	**-**	**(X)**	**14**	**13**	**-**	**3.63**	**4.21**

Table 42. **Households and Families With an American Indian and Alaska Native Householder for Selected American Indian and Alaska Native Tribes (One Tribe Reported): 2000**—Con.

[Data based on a sample (except Tables 79 and 80). For information on confidentiality protection, coverage, sampling error, and nonsampling error, see Appendix G. Tribes are shown if respondents reported only one tribe or as American Indian or Alaska Native only and met the specified threshold. For more information, see "How to Use This Census Report"]

State	Total households	Family households						Nonfamily households			Average size	
		Total		Married-couple family		Female householder, no husband present			Householder living alone			
		Number	Percent with own children under 18 years	Number	Percent with own children under 18 years	Number	Percent with own children under 18 years	Total	Total	65 years and over	House-holds	Families
Mississippi	**1 047 555**	**752 234**	**49.2**	**529 852**	**45.7**	**177 817**	**59.3**	**295 321**	**257 492**	**101 530**	**2.62**	**3.13**
American Indian and Alaska Native	**3 660**	**2 691**	**58.3**	**1 539**	**58.7**	**915**	**56.2**	**969**	**758**	**166**	**3.21**	**3.68**
American Indian	**2 940**	**2 242**	**59.8**	**1 296**	**60.2**	**727**	**57.8**	**698**	**577**	**114**	**3.32**	**3.74**
Cherokee	511	349	54.2	269	54.6	58	51.7	162	135	24	2.80	3.44
Cherokee	474	323	53.6	247	54.7	54	48.1	151	124	16	2.81	3.45
Choctaw	1 814	1 412	61.3	623	66.3	613	56.0	402	333	65	3.64	3.99
Choctaw	426	282	63.1	158	67.1	109	66.1	144	121	25	2.97	3.62
Mississippi Band of Choctaw	1 331	1 091	61.9	430	69.5	500	53.4	240	194	32	3.92	4.14
Missouri	**2 197 214**	**1 486 546**	**47.9**	**1 157 550**	**44.2**	**247 883**	**62.1**	**710 668**	**599 297**	**228 381**	**2.47**	**3.02**
American Indian and Alaska Native	**10 006**	**6 791**	**54.9**	**4 890**	**51.2**	**1 379**	**60.6**	**3 215**	**2 487**	**453**	**2.70**	**3.24**
American Indian	**7 761**	**5 430**	**56.1**	**3 994**	**52.5**	**1 032**	**63.1**	**2 331**	**1 788**	**323**	**2.75**	**3.26**
Apache	175	116	65.5	67	49.3	29	100.0	59	41	-	2.37	2.72
Apache	137	86	69.8	48	58.3	21	100.0	51	33	-	2.25	2.76
Blackfeet	257	159	36.5	107	41.1	43	18.6	98	71	-	2.31	2.75
Canadian and Latin American	198	141	93.6	105	100.0	24	79.2	57	24	10	3.44	3.94
Mexican American Indian	143	123	95.9	100	100.0	15	66.7	20	4	2	3.92	3.93
Cherokee	3 955	2 745	55.0	2 092	51.3	437	62.2	1 210	983	207	2.70	3.23
Cherokee	3 535	2 428	55.1	1 801	51.0	421	63.2	1 107	891	199	2.70	3.23
Northern Cherokee Nation of Missouri and Arkansas	177	136	66.9	122	64.8	4	50.0	41	36	3	3.28	3.90
Western Cherokee	212	150	46.7	140	48.6	10	20.0	62	56	5	2.33	2.77
Chickasaw	110	61	62.3	42	59.5	19	68.4	49	33	-	2.48	3.43
Chippewa	177	131	42.0	69	62.3	54	22.2	46	46	-	3.05	3.52
Choctaw	355	200	66.0	133	62.4	38	86.8	155	99	5	2.61	3.38
Choctaw	305	177	72.9	116	69.0	38	86.8	128	81	5	2.76	3.54
Creek	173	151	66.2	133	69.9	12	8.3	22	22	-	3.49	3.75
Muscogee Creek Nation	169	151	66.2	133	69.9	12	8.3	18	18	-	3.55	3.75
Iroquois	193	137	61.3	98	61.2	17	70.6	56	43	3	2.65	3.11
Wyandotte	87	61	68.9	41	65.9	16	68.8	26	18	3	2.53	3.08
Navajo	145	87	77.0	72	72.2	15	100.0	58	36	10	2.67	3.29
Osage	64	51	41.2	36	30.6	7	28.6	13	7	1	2.63	2.90
Potawatomi	159	113	32.7	104	35.6	9	-	46	42	7	2.36	2.84
Shawnee	90	27	18.5	11	45.5	16	-	63	38	5	1.98	3.19
Sioux	265	189	60.8	128	50.8	53	94.3	76	55	9	2.98	3.57
Sioux	145	105	63.8	67	58.2	30	93.3	40	40	9	2.77	3.28
Montana	**359 070**	**238 733**	**47.3**	**194 207**	**43.2**	**31 166**	**66.8**	**120 337**	**98 326**	**37 007**	**2.44**	**2.99**
American Indian and Alaska Native	**15 834**	**12 494**	**64.0**	**6 996**	**62.4**	**4 234**	**65.6**	**3 340**	**2 660**	**630**	**3.34**	**3.75**
American Indian	**14 866**	**11 868**	**64.0**	**6 648**	**63.0**	**4 036**	**64.6**	**2 998**	**2 396**	**591**	**3.37**	**3.77**
Assiniboine	946	748	60.0	385	53.5	266	63.5	198	177	72	3.27	3.64
Assiniboine	491	379	62.0	181	55.8	157	61.1	112	96	40	3.27	3.65
Fort Belknap Assiniboine	348	287	55.7	177	52.0	76	64.5	61	56	17	3.38	3.75
Fort Peck Assiniboine	107	82	65.9	27	48.1	33	72.7	25	25	15	2.93	3.18
Assiniboine Sioux	287	233	74.7	82	73.2	139	73.4	54	51	12	3.44	3.74
Assiniboine Sioux	193	151	76.2	61	70.5	84	78.6	42	39	12	3.17	3.56
Fort Peck Assiniboine and Sioux	94	82	72.0	21	81.0	55	65.5	12	12	-	4.00	4.07
Blackfeet	3 084	2 573	66.5	1 477	69.7	825	63.0	511	445	105	3.44	3.76
Cherokee	227	150	49.3	112	36.6	24	79.2	77	41	16	2.61	3.01
Cherokee	212	143	46.9	106	33.0	23	78.3	69	39	16	2.58	2.95
Cheyenne	1 172	972	67.6	474	66.2	371	69.0	200	164	50	3.74	4.02
Cheyenne	50	39	76.9	14	64.3	21	100.0	11	11	6	2.94	3.41
Northern Cheyenne	1 113	930	67.4	460	66.3	347	67.7	183	147	38	3.78	4.04
Chippewa	1 094	782	52.4	525	44.0	214	70.6	312	227	40	2.65	3.08
Chippewa	446	289	37.0	226	35.4	56	48.2	157	136	25	2.28	2.88
Little Shell Chippewa	308	232	63.8	133	53.4	78	71.8	76	41	3	2.88	3.22
Turtle Mountain Band	268	203	58.1	137	49.6	55	85.5	65	36	5	2.99	3.29
Cree	70	59	71.2	37	67.6	9	77.8	11	11	2	4.17	4.76
Crow	1 619	1 444	64.3	917	65.0	446	64.8	175	122	31	3.93	4.15
Gros Ventres	686	522	67.6	259	73.4	209	61.7	164	139	36	3.47	4.03
Gros Ventres	288	189	77.8	106	79.2	65	80.0	99	80	9	3.15	3.94
Fort Belknap Gros Ventres	398	333	61.9	153	69.3	144	53.5	65	59	27	3.70	4.08
Kootenai	138	103	86.4	56	92.9	30	73.3	35	22	-	3.06	3.23
Navajo	115	87	69.0	51	51.0	26	92.3	28	10	-	3.18	3.45
Rocky Boy's Chippewa Cree	1 079	867	69.1	480	74.0	269	65.4	212	145	27	3.58	4.00
Salish	801	573	54.1	345	55.7	163	52.1	228	192	42	2.98	3.60
Salish and Kootenai	1 015	834	65.6	444	64.6	301	63.8	181	165	37	3.15	3.49
Salish and Kootenai	1 015	834	65.6	444	64.6	301	63.8	181	165	37	3.15	3.49
Sioux	1 622	1 313	64.1	614	57.8	555	66.1	309	248	56	3.43	3.77
Fort Peck Sioux	508	429	65.7	153	58.8	216	65.3	79	56	6	3.51	3.65
Oglala Sioux	85	77	42.9	43	44.2	34	41.2	8	8	-	3.75	4.04
Sioux	730	574	64.5	266	60.2	249	67.1	156	125	32	3.49	3.93
Alaska Native	**75**	**58**	**77.6**	**34**	**88.2**	**22**	**68.2**	**17**	**17**	**2**	**3.57**	**4.16**
Nebraska	**666 995**	**446 551**	**49.5**	**365 981**	**46.4**	**58 762**	**66.2**	**220 444**	**183 398**	**71 405**	**2.49**	**3.06**
American Indian and Alaska Native	**4 189**	**3 151**	**66.9**	**1 549**	**63.1**	**1 213**	**73.3**	**1 038**	**803**	**163**	**3.24**	**3.71**
American Indian	**3 652**	**2 826**	**66.5**	**1 399**	**62.8**	**1 087**	**72.6**	**826**	**644**	**136**	**3.33**	**3.76**
Canadian and Latin American	106	83	62.7	51	84.3	15	60.0	23	15	-	3.93	4.11
Mexican American Indian	75	65	70.8	51	84.3	9	33.3	10	2	-	4.71	4.46
Cherokee	231	141	60.3	97	55.7	44	70.5	90	74	13	2.34	2.90
Cherokee	227	137	60.6	95	56.8	42	69.0	90	74	13	2.33	2.91
Navajo	38	19	42.1	10	60.0	7	-	19	14	10	3.50	5.32
Omaha	717	607	67.1	241	73.0	253	70.4	110	92	16	4.21	4.55
Ponca	165	149	71.1	67	62.7	66	80.3	16	13	-	2.88	2.92
Ponca	111	105	78.1	42	69.0	47	89.4	6	3	-	2.93	2.89
Sioux	1 226	965	71.9	484	65.1	388	78.9	261	225	53	3.17	3.57
Oglala Sioux	337	272	81.6	122	77.0	132	83.3	65	65	16	3.30	3.74
Rosebud Sioux	121	83	65.1	39	61.5	34	61.8	38	34	15	2.84	3.54
Santee Sioux of Nebraska	284	243	78.2	100	76.0	110	80.0	41	37	10	3.49	3.62
Sioux	274	202	49.5	118	43.2	56	58.9	72	65	10	2.82	3.30
Teton Sioux	38	34	76.5	22	63.6	12	100.0	4	4	2	2.95	3.18

Table 42. **Households and Families With an American Indian and Alaska Native Householder for Selected American Indian and Alaska Native Tribes (One Tribe Reported): 2000**—Con.

[Data based on a sample (except Tables 79 and 80). For information on confidentiality protection, coverage, sampling error, and nonsampling error, see Appendix G. Tribes are shown if respondents reported only one tribe or as American Indian or Alaska Native only and met the specified threshold. For more information, see "How to Use This Census Report"]

State	Total households	Family households						Nonfamily households			Average size	
		Total		Married-couple family		Female householder, no husband present			Householder living alone			
		Number	Percent with own children under 18 years	Number	Percent with own children under 18 years	Number	Percent with own children under 18 years	Total	Total	65 years and over	House-holds	Families
Nebraska—Con.												
American Indian and Alaska Native—Con.												
American Indian—Con.												
Sioux—Con.												
Yankton Sioux	62	47	93.6	30	96.7	17	88.2	15	-	-	3.69	4.17
Winnebago	436	348	61.2	127	54.3	169	69.2	88	61	15	3.59	3.90
Winnebago	412	326	60.7	112	50.0	165	69.7	86	61	15	3.60	3.92
Nevada	**751 977**	**502 508**	**48.8**	**380 469**	**45.4**	**80 819**	**61.6**	**249 469**	**186 623**	**54 615**	**2.61**	**3.14**
American Indian and Alaska Native	**9 055**	**6 281**	**54.2**	**3 692**	**52.0**	**1 824**	**56.4**	**2 774**	**2 114**	**397**	**2.87**	**3.39**
American Indian	**7 621**	**5 288**	**53.5**	**3 104**	**50.9**	**1 536**	**56.7**	**2 333**	**1 781**	**343**	**2.84**	**3.36**
Apache	190	124	40.3	81	24.7	13	-	66	47	-	2.61	2.90
Apache	135	95	52.6	52	38.5	13	-	40	21	-	2.97	3.06
Canadian and Latin American	377	275	64.0	209	66.5	54	68.5	102	69	14	3.83	4.48
Mexican American Indian	212	170	81.8	149	81.2	21	85.7	42	19	5	4.40	4.78
Cherokee	816	537	52.5	365	46.6	117	77.8	279	244	46	2.68	3.30
Cherokee	770	498	53.8	331	48.6	112	76.8	272	244	46	2.71	3.40
Chippewa	172	125	56.8	112	57.1	13	53.8	47	31	10	2.71	3.14
Navajo	315	240	68.8	154	77.9	32	68.8	75	47	-	3.33	3.66
Paiute	1 581	1 158	60.2	560	60.9	438	59.6	423	325	72	2.87	3.29
Paiute	501	390	59.2	192	67.7	139	50.4	111	97	15	2.97	3.39
Pyramid Lake	477	358	65.9	142	62.0	158	64.6	119	95	19	2.96	3.32
Walker River	268	189	57.7	111	43.2	67	80.6	79	57	22	2.68	3.11
Yerington Paiute	159	110	55.5	65	53.8	31	67.7	49	34	7	2.83	3.21
Paiute-Shoshone	687	477	56.2	246	56.9	163	57.1	210	162	38	3.09	3.77
Fallon	201	154	56.5	67	52.2	60	55.0	47	22	5	3.09	3.43
Fort McDermitt Paiute and Shoshone Tribes	112	70	30.0	32	50.0	24	20.8	42	31	6	3.20	4.17
Shoshone Paiute	364	245	62.9	141	58.9	79	69.6	119	107	27	3.06	3.87
Shoshone	707	428	45.6	182	46.2	188	46.8	279	237	52	2.49	3.21
Shoshone	542	329	39.8	139	42.4	145	38.6	213	181	39	2.44	3.14
Sioux	156	112	39.3	87	42.5	13	-	44	38	10	2.73	3.14
Te-Moak Tribes of Western Shoshone Indians of Nevada	215	170	71.2	72	81.9	59	69.5	45	25	15	3.36	3.63
Te-Moak Tribes of Western Shoshone Indians	213	168	72.0	72	81.9	57	71.9	45	25	15	3.37	3.65
Washoe	307	233	56.7	88	60.2	105	51.4	74	68	32	2.93	3.27
Washoe	307	233	56.7	88	60.2	105	51.4	74	68	32	2.93	3.27
Alaska Native	**162**	**122**	**32.0**	**58**	**20.7**	**64**	**42.2**	**40**	**33**	**-**	**2.49**	**2.86**
New Hampshire	**474 750**	**325 581**	**49.3**	**266 624**	**46.5**	**41 019**	**63.4**	**149 169**	**115 831**	**41 393**	**2.53**	**3.03**
American Indian and Alaska Native	**947**	**657**	**47.0**	**508**	**43.3**	**74**	**66.2**	**290**	**200**	**40**	**2.64**	**3.02**
American Indian	**714**	**523**	**48.6**	**406**	**45.8**	**56**	**58.9**	**191**	**140**	**22**	**2.70**	**3.02**
Abenaki Nation of Missiquoi	149	104	49.0	68	44.1	6	33.3	45	30	-	2.72	2.88
New Jersey	**3 065 774**	**2 167 577**	**48.2**	**1 668 616**	**48.1**	**372 959**	**51.1**	**898 197**	**750 646**	**304 261**	**2.68**	**3.21**
American Indian and Alaska Native	**5 674**	**4 221**	**55.1**	**2 661**	**56.0**	**1 068**	**57.7**	**1 453**	**1 092**	**334**	**3.03**	**3.46**
American Indian	**3 465**	**2 549**	**52.0**	**1 702**	**51.9**	**574**	**53.3**	**916**	**646**	**150**	**2.97**	**3.39**
Canadian and Latin American	680	551	68.1	377	70.6	114	81.6	129	75	10	3.50	3.83
Mexican American Indian	190	165	70.9	97	72.2	39	100.0	25	22	10	3.64	3.88
South American Indian	293	253	62.1	191	64.9	31	80.6	40	29	-	3.53	3.67
Spanish American Indian	116	72	70.8	51	66.7	21	81.0	44	8	-	3.03	3.82
Cherokee	724	504	42.5	310	38.7	139	43.2	220	162	9	2.87	3.29
Cherokee	705	485	41.6	303	39.6	133	40.6	220	162	9	2.88	3.33
Delaware	336	242	54.5	149	51.0	69	65.2	94	66	26	2.85	3.36
Lenni-Lanape	208	122	54.1	57	54.4	50	66.0	86	66	26	2.37	3.12
Ramapough Mountain	103	103	64.1	75	60.0	19	63.2	-	-	-	3.92	3.78
Iroquois	140	107	37.4	88	45.5	19	-	33	26	12	2.66	3.00
Nanticoke Lenni-Lenape	231	158	49.4	91	53.8	50	58.0	73	73	38	2.65	3.33
New Mexico	**678 032**	**468 899**	**51.0**	**346 478**	**47.1**	**87 624**	**62.3**	**209 133**	**172 034**	**57 423**	**2.63**	**3.18**
American Indian and Alaska Native	**47 487**	**37 579**	**61.6**	**20 501**	**62.9**	**12 488**	**58.9**	**9 908**	**8 219**	**2 156**	**3.52**	**3.98**
American Indian	**45 137**	**35 962**	**61.9**	**19 597**	**63.5**	**12 033**	**58.6**	**9 175**	**7 648**	**2 078**	**3.55**	**4.00**
Apache	2 017	1 494	67.4	717	64.0	591	68.9	523	444	139	3.36	3.87
Apache	264	126	72.2	85	65.9	17	64.7	138	117	47	2.41	3.47
Jicarilla Apache	795	633	60.3	322	57.8	231	61.0	162	137	43	3.51	3.92
Mescalero Apache	870	701	72.6	301	72.1	326	73.0	169	143	31	3.63	3.93
Canadian and Latin American	473	345	58.8	228	56.1	73	60.3	128	100	32	3.41	4.09
Mexican American Indian	279	228	65.8	151	58.3	46	67.4	51	26	11	4.14	4.62
Spanish American Indian	175	107	40.2	72	48.6	22	36.4	68	65	21	2.33	3.06
Cherokee	562	382	34.0	287	25.4	72	72.2	180	136	27	2.35	2.78
Cherokee	528	363	33.9	268	24.6	72	72.2	165	121	25	2.36	2.76
Chippewa	128	87	59.8	55	69.1	24	58.3	41	34	-	2.45	3.09
Choctaw	306	182	31.3	139	30.2	23	30.4	124	96	21	2.40	3.06
Choctaw	218	136	33.8	110	32.7	18	11.1	82	54	8	2.73	3.39
Navajo	28 146	22 917	64.9	12 694	67.7	7 548	60.1	5 229	4 388	1 255	3.67	4.09
Pueblo	10 591	8 622	53.4	4 374	54.3	3 104	49.6	1 969	1 651	431	3.62	4.01
Acoma	955	795	52.8	417	52.5	265	46.8	160	134	34	3.81	4.08
Cochiti	255	194	49.0	114	51.8	58	39.7	61	61	22	3.73	4.42
Isleta	1 087	795	58.7	394	50.8	272	64.0	292	243	65	2.95	3.43
Jemez	609	521	51.4	241	54.8	207	46.4	88	86	14	3.93	4.26
Laguna	1 573	1 278	50.3	746	54.4	360	45.8	295	225	87	3.28	3.62
Nambe	189	163	66.3	61	47.5	68	75.0	26	26	8	2.87	3.07
Picuris	66	41	51.2	12	58.3	16	50.0	25	17	3	3.24	4.12
Pojoaque	71	51	66.7	29	51.7	19	84.2	20	18	2	2.73	3.31
Pueblo	96	62	67.7	34	76.5	17	47.1	34	31	13	2.81	3.63
San Felipe	500	415	44.8	165	49.1	176	35.8	85	64	-	5.04	5.51
San Ildefonso	203	162	54.3	82	50.0	65	53.8	41	35	6	2.77	3.02
San Juan Pueblo	416	347	59.4	171	62.6	131	48.1	69	43	14	3.30	3.44
Sandia	131	94	50.0	49	42.9	34	58.8	37	34	5	2.73	3.29
Santa Ana	131	92	48.9	37	56.8	43	44.2	39	26	3	3.73	4.61
Santa Clara	366	253	53.0	142	56.3	80	51.3	113	96	36	2.75	3.32
Santo Domingo	673	604	50.3	248	48.8	246	49.6	69	69	14	5.17	5.48

Table 42. **Households and Families With an American Indian and Alaska Native Householder for Selected American Indian and Alaska Native Tribes (One Tribe Reported): 2000**—Con.

[Data based on a sample (except Tables 79 and 80). For information on confidentiality protection, coverage, sampling error, and nonsampling error, see Appendix G. Tribes are shown if respondents reported only one tribe or as American Indian or Alaska Native only and met the specified threshold. For more information, see "How to Use This Census Report"]

State	Total households	Family households: Total: Number	Family households: Total: Percent with own children under 18 years	Family households: Married-couple family: Number	Family households: Married-couple family: Percent with own children under 18 years	Family households: Female householder, no husband present: Number	Family households: Female householder, no husband present: Percent with own children under 18 years	Nonfamily households: Total	Nonfamily households: Householder living alone: Total	Nonfamily households: Householder living alone: 65 years and over	Average size: Households	Average size: Families
New Mexico—Con.												
American Indian and Alaska Native—Con.												
American Indian—Con.												
Pueblo—Con.												
Taos	587	413	47.0	225	44.9	119	52.1	174	160	58	2.66	3.15
Tesuque	163	141	40.4	44	56.8	83	31.3	22	22	-	2.62	2.81
Tewa	91	74	60.8	46	52.2	25	72.0	17	17	4	2.76	3.11
Zia	195	165	55.2	90	51.1	59	57.6	30	28	2	3.55	3.79
Zuni	1 962	1 762	56.5	916	61.7	679	46.2	200	151	19	4.19	4.41
Sioux	265	193	62.2	95	60.0	86	73.3	72	54	-	2.60	3.10
Sioux	52	47	72.3	15	73.3	30	76.7	5	5	-	3.42	3.68
New York	**7 060 595**	**4 673 485**	**48.8**	**3 359 150**	**47.1**	**1 011 083**	**55.8**	**2 387 110**	**1 981 314**	**727 310**	**2.61**	**3.22**
American Indian and Alaska Native	**25 618**	**17 746**	**60.6**	**9 561**	**59.6**	**6 198**	**64.3**	**7 872**	**6 243**	**1 529**	**3.00**	**3.58**
American Indian	**16 602**	**11 397**	**59.0**	**6 398**	**57.2**	**3 678**	**64.2**	**5 205**	**4 177**	**920**	**2.93**	**3.50**
Apache	166	92	50.0	66	37.9	20	75.0	74	66	-	2.19	2.73
Blackfeet	347	230	62.6	109	57.8	104	77.9	117	102	26	2.80	3.58
Canadian and Latin American	3 122	2 554	61.6	1 570	66.4	556	60.3	568	449	91	3.69	3.93
Central American Indian	882	831	61.0	546	61.4	170	65.9	51	43	3	3.86	3.89
Mexican American Indian	527	462	78.1	308	85.1	44	52.3	65	61	26	5.07	4.96
South American Indian	1 114	781	56.2	458	63.8	206	59.7	333	253	49	3.01	3.55
Spanish American Indian	464	390	55.9	213	57.3	100	59.0	74	59	13	3.64	3.69
Cherokee	1 637	966	51.0	464	48.3	428	54.4	671	523	99	2.51	3.22
Cherokee	1 590	934	50.1	441	45.6	419	55.1	656	511	99	2.48	3.19
Chippewa	209	144	58.3	67	10.4	63	100.0	65	49	-	2.37	2.67
Delaware	191	135	51.9	109	46.8	19	78.9	56	28	14	3.06	3.47
Iroquois	7 035	4 747	59.1	2 685	55.2	1 517	65.1	2 288	1 824	436	2.80	3.37
Cayuga Nation	293	179	59.2	109	61.5	68	54.4	114	103	28	2.71	3.58
Iroquois	207	136	47.1	109	34.9	18	94.4	71	53	17	2.27	2.68
Mohawk	2 914	1 943	56.0	1 089	52.0	624	67.1	971	793	173	2.71	3.30
Oneida Nation of New York	343	258	60.1	189	65.1	48	45.8	85	48	21	3.15	3.61
Onondaga	602	441	76.6	277	78.0	93	72.0	161	128	32	3.74	4.24
Seneca	2 086	1 383	59.9	657	50.4	542	67.0	703	543	136	2.60	3.08
Seneca Nation	148	111	73.0	57	66.7	38	71.1	37	31	8	3.51	3.91
Tonawanda Band of Seneca	101	53	41.5	26	34.6	17	58.8	48	48	15	2.44	3.47
Tuscarora	245	155	40.6	102	47.1	53	28.3	90	69	6	2.94	3.88
Long Island	192	126	53.2	51	52.9	43	65.1	66	57	22	2.38	2.90
Poospatuck	101	67	80.6	29	72.4	31	90.3	34	34	9	2.34	3.00
Pueblo	149	134	69.4	91	70.3	25	92.0	15	15	7	3.95	4.00
Shinnecock	369	270	64.8	55	49.1	206	67.5	99	99	58	3.31	3.68
Sioux	185	95	52.6	57	47.4	38	60.5	90	75	-	2.25	3.02
Sioux	109	57	49.1	45	48.9	12	50.0	52	39	-	2.17	2.89
North Carolina	**3 133 282**	**2 173 346**	**46.7**	**1 672 543**	**43.6**	**380 400**	**58.9**	**959 936**	**794 748**	**274 469**	**2.49**	**2.98**
American Indian and Alaska Native	**34 775**	**26 127**	**55.2**	**16 961**	**52.1**	**6 735**	**61.3**	**8 648**	**7 047**	**1 903**	**2.87**	**3.30**
American Indian	**28 008**	**21 327**	**54.5**	**13 974**	**51.6**	**5 369**	**60.5**	**6 681**	**5 448**	**1 398**	**2.89**	**3.29**
Apache	148	83	65.1	74	60.8	-	(X)	65	50	-	2.78	3.83
Apache	116	55	56.4	46	47.8	-	(X)	61	46	-	2.41	3.44
Blackfeet	116	73	53.4	49	65.3	16	43.8	43	28	-	2.58	3.04
Canadian and Latin American	398	331	79.5	172	90.1	58	81.0	67	48	-	4.52	4.41
Mexican American Indian	297	258	84.1	151	92.1	28	92.9	39	20	-	5.07	4.78
Cherokee	5 510	4 019	55.7	2 535	49.5	1 005	64.1	1 491	1 176	211	2.73	3.16
Cherokee	3 251	2 209	55.6	1 491	49.2	461	67.7	1 042	795	123	2.62	3.15
Eastern Cherokee	2 083	1 662	53.5	930	46.7	541	61.4	421	367	88	2.85	3.15
Chippewa	165	136	70.6	80	50.0	50	100.0	29	13	3	3.46	3.70
Choctaw	130	102	27.5	93	30.1	9	-	28	28	-	2.77	3.25
Coharie	451	371	55.0	300	53.3	54	64.8	80	72	19	3.50	3.92
Creek	135	119	59.7	113	62.8	6	-	16	16	-	2.90	3.07
Eastern Tribes	798	600	56.2	461	56.2	114	50.9	198	174	72	2.92	3.40
Meherrin Indian Tribe	149	91	65.9	72	56.9	19	100.0	58	58	23	2.58	3.16
Waccamaw Siouan	484	380	55.8	292	58.6	68	30.9	104	87	32	3.08	3.53
Haliwa-Saponi	879	672	54.5	462	48.1	167	66.5	207	175	63	2.89	3.32
Iroquois	657	499	51.5	388	49.5	77	49.4	158	96	13	3.16	3.58
Tuscarora	429	357	51.0	256	48.0	67	47.8	72	65	-	3.36	3.68
Lumbee	16 045	12 320	53.8	7 964	52.0	3 289	58.8	3 725	3 121	850	2.90	3.31
Navajo	103	54	61.1	27	81.5	11	100.0	49	33	8	2.20	2.63
Sioux	177	149	62.4	92	55.4	25	84.0	28	10	-	2.75	2.85
North Dakota	**257 234**	**166 963**	**48.6**	**139 203**	**45.6**	**19 561**	**67.0**	**90 271**	**75 324**	**29 646**	**2.40**	**3.00**
American Indian and Alaska Native	**8 925**	**6 848**	**67.9**	**3 183**	**63.4**	**2 835**	**71.5**	**2 077**	**1 568**	**424**	**3.28**	**3.66**
American Indian	**8 321**	**6 483**	**67.7**	**3 001**	**63.1**	**2 671**	**71.5**	**1 838**	**1 417**	**373**	**3.33**	**3.68**
Arikara	106	63	63.5	32	46.9	27	81.5	43	37	20	3.05	4.03
Chippewa	4 296	3 248	66.0	1 707	58.5	1 180	74.2	1 048	785	231	3.12	3.51
Chippewa	1 177	809	62.5	434	55.3	276	68.1	368	281	69	2.86	3.39
Turtle Mountain Band	2 982	2 346	67.7	1 223	60.1	874	76.7	636	474	156	3.25	3.59
Hidatsa	88	53	71.7	19	73.7	31	67.7	35	35	5	3.36	4.87
Sioux	2 175	1 834	68.8	667	69.0	864	70.1	341	280	39	3.80	3.94
Cheyenne River Sioux	74	62	72.6	32	84.4	23	65.2	12	9	3	3.53	3.50
Dakota Sioux	226	199	68.3	80	68.8	75	73.3	27	23	9	4.01	4.01
Sioux	177	132	56.1	57	35.1	53	79.2	45	39	-	3.55	3.94
Spirit Lake Sioux (formerly Devils Lake Sioux)	518	438	73.3	124	79.8	229	70.7	80	67	2	3.94	4.12
Standing Rock Sioux	1 059	898	67.1	322	68.6	434	66.1	161	132	24	3.75	3.88
Three Affiliated Tribes of North Dakota (Fort Bethold)	816	671	68.9	309	70.6	285	62.8	145	111	39	3.58	3.87
Ohio	**4 446 621**	**3 007 207**	**47.6**	**2 319 012**	**44.2**	**521 404**	**60.7**	**1 439 414**	**1 214 485**	**450 922**	**2.49**	**3.04**
American Indian and Alaska Native	**10 348**	**6 740**	**55.9**	**4 269**	**50.1**	**1 776**	**66.0**	**3 608**	**2 760**	**366**	**2.60**	**3.16**
American Indian	**7 281**	**4 829**	**56.4**	**3 140**	**50.9**	**1 164**	**66.4**	**2 452**	**1 886**	**215**	**2.61**	**3.15**
Apache	161	98	45.9	66	43.9	12	-	63	34	6	2.50	3.01
Apache	151	88	48.9	56	48.2	12	-	63	34	6	2.44	2.95
Blackfeet	325	203	59.6	133	59.4	54	61.1	122	88	7	2.38	2.96

Table 42. **Households and Families With an American Indian and Alaska Native Householder for Selected American Indian and Alaska Native Tribes (One Tribe Reported): 2000**—Con.

[Data based on a sample (except Tables 79 and 80). For information on confidentiality protection, coverage, sampling error, and nonsampling error, see Appendix G. Tribes are shown if respondents reported only one tribe or as American Indian or Alaska Native only and met the specified threshold. For more information, see "How to Use This Census Report"]

State	Total households	Family households						Nonfamily households			Average size	
		Total		Married-couple family		Female householder, no husband present			Householder living alone			
		Number	Percent with own children under 18 years	Number	Percent with own children under 18 years	Number	Percent with own children under 18 years	Total	Total	65 years and over	House-holds	Families
Ohio—Con.												
American Indian and Alaska Native—Con.												
American Indian—Con.												
Canadian and Latin American	278	188	53.7	95	61.1	43	41.9	90	59	6	3.09	3.46
Mexican American Indian	187	132	63.6	76	61.8	18	66.7	55	31	-	3.30	3.57
Cherokee	3 418	2 246	56.9	1 468	49.7	527	72.5	1 172	915	110	2.56	3.10
Cherokee	3 333	2 179	56.1	1 447	49.4	497	70.8	1 154	903	110	2.53	3.09
Chippewa	285	225	49.8	197	42.6	22	100.0	60	39	8	2.53	2.71
Chippewa	169	137	51.8	116	43.1	15	100.0	32	11	-	2.63	2.69
Iroquois	235	138	52.2	103	42.7	33	78.8	97	70	3	2.52	3.28
Lumbee	89	71	67.6	65	73.8	6	-	18	14	8	3.44	3.92
Navajo	114	78	52.6	53	50.9	16	31.3	36	36	-	2.54	3.14
Shawnee	238	135	45.9	87	46.0	34	47.1	103	74	-	2.48	3.13
Shawnee	238	135	45.9	87	46.0	34	47.1	103	74	-	2.48	3.13
Sioux	236	121	50.4	58	58.6	55	40.0	115	72	4	2.85	3.89
Sioux	145	49	34.7	32	53.1	14	-	96	56	4	2.70	4.39
Oklahoma	**1 343 506**	**927 703**	**47.6**	**729 743**	**44.1**	**146 795**	**61.9**	**415 803**	**358 189**	**136 601**	**2.48**	**3.01**
American Indian and Alaska Native	**85 177**	**63 382**	**55.1**	**44 318**	**52.7**	**14 344**	**62.0**	**21 795**	**18 214**	**5 485**	**2.82**	**3.29**
American Indian	**79 829**	**59 789**	**55.1**	**41 844**	**52.6**	**13 538**	**62.2**	**20 040**	**16 705**	**4 928**	**2.84**	**3.29**
Apache	467	349	67.9	188	64.4	116	75.0	118	89	2	3.37	3.95
Apache	313	219	73.5	100	61.0	89	83.1	94	71	2	3.41	4.18
Oklahoma Apache	68	68	57.4	47	61.7	16	62.5	-	-	-	3.51	3.51
Arapahoe	243	200	60.0	106	52.8	70	70.0	43	41	2	3.73	4.10
Arapahoe	236	193	61.7	99	55.6	70	70.0	43	41	2	3.69	4.08
Blackfeet	57	38	47.4	29	31.0	9	100.0	19	19	10	2.33	3.00
Caddo	447	347	52.7	230	51.3	67	58.2	100	71	26	2.94	3.29
Caddo	418	318	53.5	225	50.2	57	54.4	100	71	26	2.87	3.24
Canadian and Latin American	186	107	60.7	75	53.3	6	100.0	79	35	-	3.17	3.83
Mexican American Indian	158	94	55.3	68	48.5	-	(X)	64	20	-	3.14	3.72
Cherokee	32 432	24 388	54.0	18 105	51.6	4 718	61.0	8 044	6 832	2 162	2.80	3.25
Cherokee	31 302	23 487	53.9	17 440	51.5	4 529	60.9	7 815	6 666	2 113	2.80	3.25
Northern Cherokee Nation of Missouri and Arkansas	104	82	46.3	65	46.2	8	100.0	22	15	12	2.76	3.10
United Keetoowah Band of Cherokee	114	104	58.7	51	54.9	40	52.5	10	8	5	3.65	3.71
Western Cherokee	839	653	56.5	508	55.9	120	60.8	186	135	30	2.89	3.21
Cherokee Shawnee	138	122	50.8	70	31.4	40	77.5	16	16	2	2.67	2.89
Cheyenne	710	570	57.4	276	63.0	223	52.0	140	120	23	3.32	3.71
Cheyenne	648	511	59.1	252	62.7	196	55.6	137	117	20	3.34	3.76
Cheyenne-Arapaho	613	504	73.4	240	78.8	225	73.3	109	65	-	3.76	4.03
Chickasaw	4 219	3 159	55.3	2 239	51.3	660	65.6	1 060	904	294	2.80	3.24
Chippewa	143	87	43.7	61	41.0	26	50.0	56	42	11	2.51	3.30
Chippewa	92	61	49.2	38	52.6	23	43.5	31	31	11	2.71	3.46
Choctaw	14 614	10 780	53.5	7 970	50.7	2 090	65.9	3 834	3 249	1 004	2.75	3.23
Choctaw	11 215	8 279	53.6	6 076	51.1	1 637	66.2	2 936	2 455	704	2.75	3.23
Mississippi Band of Choctaw	552	420	59.0	311	56.3	65	63.1	132	96	12	3.04	3.47
Oklahoma Choctaw	2 847	2 081	51.7	1 583	47.9	388	65.2	766	698	288	2.68	3.19
Comanche	1 607	1 281	55.7	804	54.4	372	57.0	326	247	51	3.05	3.42
Comanche	1 580	1 256	55.7	780	54.4	371	56.9	324	245	51	3.05	3.42
Creek	7 315	5 553	56.8	3 669	56.7	1 481	58.3	1 762	1 485	459	2.82	3.26
Muscogee Creek Nation	7 278	5 531	56.7	3 650	56.6	1 478	58.4	1 747	1 471	454	2.82	3.26
Delaware	900	641	51.6	498	46.0	104	65.4	259	233	48	2.59	3.10
Delaware	813	578	52.2	450	47.1	92	60.9	235	209	40	2.56	3.06
Iowa	64	41	43.9	15	33.3	23	56.5	23	15	7	2.80	3.49
Iroquois	566	404	65.1	253	58.1	129	84.5	162	118	47	2.75	3.08
Seneca-Cayuga	237	163	69.3	81	60.5	73	87.7	74	42	24	2.86	3.13
Wyandotte	187	131	49.6	109	45.0	11	100.0	56	50	19	2.51	3.05
Kaw	219	156	46.8	110	46.4	38	52.6	63	33	9	2.63	3.03
Kickapoo	259	217	64.5	107	47.7	76	86.8	42	29	4	3.60	3.96
Kickapoo	225	183	71.6	81	58.0	68	89.7	42	29	4	3.53	3.94
Kiowa	1 649	1 317	54.5	685	55.0	486	53.7	332	279	86	3.05	3.41
Kiowa	1 555	1 228	55.3	653	54.7	436	55.5	327	277	86	3.03	3.41
Oklahoma Kiowa	94	89	43.8	32	62.5	50	38.0	5	2	-	3.36	3.45
Miami	102	98	45.9	83	36.1	15	100.0	4	4	-	2.87	2.88
Miami	58	54	53.7	39	35.9	15	100.0	4	4	-	3.05	3.07
Navajo	215	160	65.0	98	70.4	57	61.4	55	38	-	3.14	3.69
Osage	1 321	936	52.7	669	48.3	198	66.7	385	330	75	2.60	3.10
Otoe-Missouria	359	236	60.6	140	52.1	73	71.2	123	94	23	2.81	3.54
Ottawa	132	103	49.5	69	47.8	25	56.0	29	29	7	2.57	2.97
Ottawa	88	70	35.7	50	42.0	11	-	18	18	-	2.58	2.99
Pawnee	433	338	60.7	189	51.9	114	67.5	95	83	16	2.97	3.36
Pawnee	429	334	61.4	189	51.9	112	68.8	95	83	16	2.96	3.36
Peoria	133	102	42.2	62	37.1	33	39.4	31	16	7	2.98	3.06
Peoria	81	61	52.5	27	44.4	27	48.1	20	9	-	3.02	3.10
Ponca	427	356	67.7	228	73.7	100	60.0	71	62	16	3.60	3.99
Ponca	405	334	68.9	212	74.1	94	63.8	71	62	16	3.57	3.98
Potawatomi	1 402	944	54.0	721	54.0	183	56.3	458	372	63	2.65	3.27
Citizen Potawatomi Nation	218	140	55.7	114	57.9	18	66.7	78	55	7	2.61	3.27
Potawatomi	1 168	792	53.5	595	52.9	165	55.2	376	313	52	2.65	3.26
Pueblo	148	94	53.2	55	20.0	39	100.0	54	44	14	2.63	3.30
Quapaw	155	137	59.1	130	62.3	5	-	18	18	4	2.79	3.00
Sac and Fox	548	402	52.7	217	53.9	132	58.3	146	123	26	2.67	3.01
Sac and Fox	390	295	51.5	164	59.8	88	47.7	95	79	12	2.67	3.03
Sac and Fox Nation, Oklahoma	140	96	60.4	48	39.6	44	79.5	44	44	14	2.66	3.00
Seminole	1 841	1 404	57.9	813	57.9	484	58.3	437	335	99	3.16	3.64
Oklahoma Seminole	91	53	26.4	29	27.6	20	10.0	38	30	1	2.49	3.40
Seminole	1 748	1 349	59.1	784	59.1	462	60.2	399	305	98	3.20	3.65
Shawnee	877	687	55.0	450	55.1	180	59.4	190	131	50	3.09	3.49
Absentee Shawnee Tribe of Indians of Oklahoma	528	413	61.5	253	57.7	133	65.4	115	81	33	3.13	3.51
Eastern Shawnee	151	112	42.9	80	50.0	17	47.1	39	29	10	2.75	3.27

Table 42. **Households and Families With an American Indian and Alaska Native Householder for Selected American Indian and Alaska Native Tribes (One Tribe Reported): 2000**—Con.

[Data based on a sample (except Tables 79 and 80). For information on confidentiality protection, coverage, sampling error, and nonsampling error, see Appendix G. Tribes are shown if respondents reported only one tribe or as American Indian or Alaska Native only and met the specified threshold. For more information, see "How to Use This Census Report"]

State	Total households	Family households						Nonfamily households			Average size	
		Total		Married-couple family		Female householder, no husband present			Householder living alone			
		Number	Percent with own children under 18 years	Number	Percent with own children under 18 years	Number	Percent with own children under 18 years	Total	Total	65 years and over	House-holds	Families
Oklahoma—Con.												
American Indian and Alaska Native—Con.												
American Indian—Con.												
Shawnee—Con.												
Shawnee	198	162	46.9	117	53.0	30	40.0	36	21	7	3.23	3.58
Sioux	287	224	64.3	149	57.7	34	76.5	63	55	13	2.78	3.12
Sioux	162	113	69.0	72	72.2	17	64.7	49	42	13	2.80	3.35
Tonkawa	78	72	69.4	43	76.7	24	58.3	6	6	-	4.17	4.33
Wichita	240	204	71.1	118	77.1	58	79.3	36	32	-	3.52	3.76
Wichita	240	204	71.1	118	77.1	58	79.3	36	32	-	3.52	3.76
Alaska Native	**67**	**31**	**83.9**	**24**	**87.5**	**7**	**71.4**	**36**	**29**	**-**	**2.57**	**4.03**
Oregon	**1 335 109**	**884 875**	**47.5**	**707 602**	**43.8**	**124 787**	**64.1**	**450 234**	**347 547**	**123 421**	**2.50**	**3.02**
American Indian and Alaska Native	**14 746**	**10 111**	**57.9**	**6 287**	**50.9**	**2 736**	**69.3**	**4 635**	**3 328**	**535**	**2.78**	**3.21**
American Indian	**11 980**	**8 273**	**58.3**	**5 100**	**51.7**	**2 304**	**69.1**	**3 707**	**2 676**	**461**	**2.81**	**3.25**
Apache	242	158	61.4	88	47.7	30	76.7	84	49	10	2.39	2.80
Apache	181	109	52.3	72	38.9	23	100.0	72	37	8	2.39	2.95
Blackfeet	253	176	56.3	129	50.4	37	64.9	77	62	6	2.65	3.11
Canadian and Latin American	381	259	64.5	153	79.7	45	48.9	122	80	-	3.49	3.90
Mexican American Indian	303	219	67.6	136	79.4	23	73.9	84	60	-	3.73	4.02
Cherokee	1 777	1 197	51.5	821	41.0	267	79.4	580	442	76	2.51	2.90
Cherokee	1 614	1 083	49.2	764	39.8	221	76.5	531	405	69	2.53	2.92
Chippewa	587	340	46.5	246	39.4	82	74.4	247	197	44	2.17	2.70
Chippewa	320	176	39.2	123	32.5	41	70.7	144	129	44	1.95	2.53
Choctaw	427	292	41.4	219	32.9	56	62.5	135	100	17	2.79	3.28
Choctaw	337	237	49.4	177	40.7	46	67.4	100	68	9	2.82	3.21
Confederated Tribes of the Siletz Reservation	446	334	64.1	145	49.7	125	64.0	112	56	9	2.69	2.78
Creek	134	88	37.5	47	27.7	29	69.0	46	46	10	1.99	2.42
Grand Ronde	525	376	60.9	251	59.4	87	62.1	149	82	13	2.95	3.24
Iroquois	180	89	64.0	80	60.0	9	100.0	91	51	11	2.38	3.17
Karuk Tribe of California	232	155	60.6	102	52.9	50	74.0	77	56	12	2.69	3.21
Klamath	645	463	65.7	189	70.4	236	59.3	182	121	14	3.13	3.64
Navajo	177	116	68.1	95	69.5	13	100.0	61	43	-	3.42	4.40
Nez Perce	104	61	60.7	22	45.5	31	61.3	43	23	3	3.19	4.33
Paiute	93	75	66.7	33	48.5	28	75.0	18	16	4	3.60	3.84
Burns Paiute Tribe	42	36	66.7	10	50.0	21	66.7	6	5	2	3.98	3.89
Paiute	51	39	66.7	23	47.8	7	100.0	12	11	2	3.29	3.79
Puget Sound Salish	75	60	41.7	46	41.3	12	50.0	15	15	6	2.85	3.12
Sioux	561	348	64.7	203	58.1	119	73.9	213	134	16	2.91	3.52
Sioux	214	117	53.0	72	36.1	36	75.0	97	67	11	2.37	3.04
Umatilla	446	339	61.1	187	59.9	107	60.7	107	73	16	3.09	3.50
Umpqua	165	120	73.3	47	55.3	58	81.0	45	29	11	2.82	3.06
Cow Creek Umpqua	142	104	69.2	47	55.3	48	77.1	38	24	11	2.73	2.98
Warm Springs	700	582	69.4	252	70.6	233	65.7	118	81	4	3.97	4.12
Wascopum	80	57	28.1	34	5.9	18	66.7	23	18	6	3.20	3.82
Yakama	230	171	53.8	73	54.8	53	49.1	59	45	5	3.32	3.74
Yurok	144	111	49.5	76	46.1	26	76.9	33	31	9	2.69	3.05
Yurok	144	111	49.5	76	46.1	26	76.9	33	31	9	2.69	3.05
Alaska Native	**469**	**337**	**60.2**	**250**	**54.0**	**67**	**83.6**	**132**	**90**	**2**	**2.61**	**2.96**
Tlingit-Haida	132	90	60.0	62	56.5	26	65.4	42	36	2	2.73	3.43
Tlingit	108	66	45.5	45	40.0	19	52.6	42	36	2	2.42	3.20
Pennsylvania	**4 779 186**	**3 225 707**	**45.1**	**2 504 664**	**42.9**	**539 748**	**53.9**	**1 553 479**	**1 319 987**	**562 470**	**2.48**	**3.04**
American Indian and Alaska Native	**7 184**	**4 790**	**55.5**	**3 013**	**52.3**	**1 233**	**63.6**	**2 394**	**1 889**	**392**	**2.67**	**3.23**
American Indian	**4 669**	**3 053**	**54.0**	**2 041**	**51.1**	**725**	**59.9**	**1 616**	**1 261**	**256**	**2.62**	**3.20**
Apache	100	81	59.3	76	60.5	5	40.0	19	19	-	2.64	2.88
Blackfeet	202	155	74.2	108	80.6	35	45.7	47	41	10	3.27	3.74
Canadian and Latin American	316	229	61.1	148	65.5	51	47.1	87	52	7	3.07	3.61
Mexican American Indian	100	74	79.7	53	100.0	18	33.3	26	16	-	4.40	5.27
Cherokee	1 276	859	51.8	505	47.3	244	63.9	417	335	49	2.53	3.04
Cherokee	1 203	806	51.9	454	47.1	242	63.6	397	329	49	2.51	3.03
Chippewa	159	117	75.2	102	71.6	15	100.0	42	18	-	2.61	2.96
Chippewa	102	77	75.3	62	69.4	15	100.0	25	16	-	2.56	2.83
Delaware	165	102	38.2	63	28.6	27	33.3	63	51	6	2.26	2.85
Iroquois	573	336	50.9	264	47.7	52	61.5	237	194	29	2.47	3.18
Mohawk	142	82	43.9	53	32.1	14	78.6	60	49	18	2.43	2.98
Seneca	197	121	67.8	90	62.2	26	80.8	76	52	4	2.65	3.36
Sioux	247	178	54.5	138	47.8	25	100.0	69	59	11	2.93	3.37
Sioux	139	101	65.3	78	55.1	19	100.0	38	38	11	3.05	3.50
Rhode Island	**408 412**	**266 655**	**47.6**	**200 729**	**44.3**	**50 212**	**60.9**	**141 757**	**116 597**	**47 897**	**2.47**	**3.06**
American Indian and Alaska Native	**1 607**	**1 036**	**62.0**	**481**	**51.8**	**478**	**74.5**	**571**	**532**	**136**	**2.77**	**3.58**
American Indian	**1 136**	**741**	**61.0**	**337**	**52.2**	**358**	**71.8**	**395**	**369**	**81**	**2.76**	**3.54**
Narragansett	518	282	53.5	114	36.0	145	70.3	236	234	67	2.50	3.69
South Carolina	**1 534 334**	**1 078 736**	**46.8**	**797 922**	**43.5**	**219 759**	**58.2**	**455 598**	**382 982**	**135 118**	**2.53**	**3.02**
American Indian and Alaska Native	**5 374**	**3 844**	**51.4**	**2 738**	**50.7**	**836**	**55.0**	**1 530**	**1 262**	**225**	**2.70**	**3.16**
American Indian	**3 839**	**2 785**	**50.8**	**2 038**	**49.7**	**547**	**56.3**	**1 054**	**920**	**163**	**2.66**	**3.11**
Canadian and Latin American	105	98	56.1	49	49.0	31	100.0	7	1	-	4.96	3.69
Catawba Indian Nation	403	309	68.3	224	67.0	59	69.5	94	76	21	3.27	3.82
Cherokee	1 481	982	46.9	812	43.2	148	61.5	499	440	78	2.41	2.98
Cherokee	1 387	910	46.0	747	42.3	148	61.5	477	418	78	2.39	2.97
Eastern Tribes	534	420	40.0	253	50.6	116	25.9	114	114	39	2.62	3.00
Southeastern Indians	380	296	46.3	174	65.5	77	24.7	84	84	33	2.70	3.14
Lumbee	333	245	40.0	176	29.0	51	82.4	88	64	7	2.43	2.76
South Dakota	**290 336**	**195 455**	**49.4**	**159 559**	**45.7**	**25 343**	**67.5**	**94 881**	**79 914**	**32 355**	**2.50**	**3.07**
American Indian and Alaska Native	**15 422**	**12 158**	**68.2**	**4 710**	**69.4**	**5 672**	**67.7**	**3 264**	**2 602**	**563**	**3.70**	**4.11**
American Indian	**14 668**	**11 637**	**68.1**	**4 467**	**69.2**	**5 464**	**67.9**	**3 031**	**2 412**	**533**	**3.72**	**4.11**
Chippewa	203	182	74.2	134	72.4	36	75.0	21	21	2	3.16	3.34
Chippewa	66	60	56.7	43	60.5	14	35.7	6	6	2	3.94	4.15

Table 42. **Households and Families With an American Indian and Alaska Native Householder for Selected American Indian and Alaska Native Tribes (One Tribe Reported): 2000**—Con.

[Data based on a sample (except Tables 79 and 80). For information on confidentiality protection, coverage, sampling error, and nonsampling error, see Appendix G. Tribes are shown if respondents reported only one tribe or as American Indian or Alaska Native only and met the specified threshold. For more information, see "How to Use This Census Report"]

State	Total households	Family households						Nonfamily households			Average size	
		Total		Married-couple family		Female householder, no husband present			Householder living alone			
		Number	Percent with own children under 18 years	Number	Percent with own children under 18 years	Number	Percent with own children under 18 years	Total	Total	65 years and over	House-holds	Families
South Dakota—Con.												
American Indian and Alaska Native—Con.												
American Indian—Con.												
Chippewa—Con.												
Turtle Mountain Band	73	66	69.7	41	51.2	19	100.0	7	7	-	3.08	3.20
Sioux	13 713	10 958	67.8	4 150	69.5	5 199	67.4	2 755	2 162	487	3.78	4.16
Cheyenne River Sioux	2 161	1 702	68.0	744	70.0	728	65.7	459	379	74	3.38	3.76
Crow Creek Sioux	561	485	77.3	203	80.8	156	71.8	76	66	16	4.23	4.41
Flandreau Santee Sioux	128	96	74.0	38	57.9	42	85.7	32	28	8	2.76	3.21
Lower Brule Sioux	329	234	70.1	58	62.1	128	72.7	95	81	14	3.50	4.13
Oglala Sioux	3 844	3 267	65.1	1 245	66.3	1 629	68.2	577	481	96	4.25	4.53
Pine Ridge Sioux	141	91	58.2	39	100.0	52	26.9	50	45	6	3.02	3.98
Rosebud Sioux	2 921	2 320	69.9	802	73.7	1 151	65.2	601	458	132	3.76	4.10
Santee Sioux of Nebraska	123	87	70.1	44	72.7	34	79.4	36	36	4	3.34	4.02
Sioux	309	186	50.5	103	38.8	73	67.1	123	74	18	2.90	3.56
Sisseton Sioux	80	42	52.4	14	50.0	9	44.4	38	18	8	2.45	3.24
Sisseton-Wahpeton	1 118	861	70.6	290	67.2	398	71.6	257	187	31	3.49	3.86
Standing Rock Sioux	912	735	62.7	270	77.0	355	54.6	177	132	22	3.85	4.24
Teton Sioux	103	67	88.1	26	100.0	40	82.5	36	26	2	2.58	3.19
Yankton Sioux	873	698	70.6	233	64.8	374	76.5	175	136	47	3.79	4.16
Three Affiliated Tribes of North Dakota (Fort Bethold)	57	43	72.1	-	(X)	27	55.6	14	14	-	2.98	2.91
Tennessee	**2 234 229**	**1 557 620**	**46.2**	**1 194 205**	**43.1**	**280 107**	**58.3**	**676 609**	**575 854**	**203 887**	**2.48**	**2.98**
American Indian and Alaska Native	**6 191**	**4 415**	**54.2**	**3 230**	**53.7**	**849**	**61.4**	**1 776**	**1 344**	**169**	**2.73**	**3.22**
American Indian	**4 555**	**3 259**	**53.1**	**2 520**	**53.2**	**528**	**57.4**	**1 296**	**966**	**106**	**2.69**	**3.17**
Cherokee	2 796	1 954	50.1	1 502	50.7	314	58.0	842	628	73	2.65	3.19
Cherokee	2 611	1 806	49.2	1 395	51.2	273	51.6	805	599	73	2.65	3.21
Choctaw	140	82	42.7	59	44.1	23	39.1	58	42	7	2.50	2.99
Choctaw	131	73	47.9	50	52.0	23	39.1	58	42	7	2.55	3.14
Texas	**7 397 294**	**5 283 474**	**52.5**	**4 068 697**	**50.9**	**903 869**	**60.6**	**2 113 820**	**1 749 388**	**541 507**	**2.74**	**3.28**
American Indian and Alaska Native	**39 513**	**28 672**	**56.8**	**20 535**	**54.4**	**5 716**	**66.2**	**10 841**	**8 255**	**1 321**	**2.91**	**3.39**
American Indian	**28 539**	**20 518**	**54.9**	**15 097**	**52.2**	**3 797**	**66.0**	**8 021**	**6 201**	**871**	**2.84**	**3.32**
Apache	1 446	1 041	52.9	759	50.2	179	66.5	405	320	22	2.74	3.22
Apache	1 120	779	48.1	583	49.9	125	52.0	341	273	20	2.69	3.27
Blackfeet	373	218	53.7	164	61.0	46	37.0	155	121	6	2.73	3.63
Canadian and Latin American	4 343	3 569	67.6	2 529	69.2	708	67.2	774	602	112	3.58	3.93
Mexican American Indian	3 658	3 104	70.3	2 205	72.0	623	68.5	554	424	105	3.69	3.96
Spanish American Indian	386	257	53.7	198	50.5	24	70.8	129	121	-	3.04	3.92
Cherokee	7 608	5 358	47.3	4 080	44.1	947	59.7	2 250	1 799	246	2.60	3.05
Cherokee	7 261	5 103	47.6	3 871	44.5	910	60.1	2 158	1 725	246	2.60	3.06
Western Cherokee	195	144	45.8	118	43.2	17	35.3	51	40	-	2.47	2.85
Chickasaw	1 072	740	56.5	585	51.6	127	70.9	332	249	35	2.68	3.20
Chippewa	337	244	53.7	183	47.0	43	81.4	93	71	-	2.83	3.28
Chippewa	253	197	45.2	152	39.5	35	77.1	56	54	-	2.84	3.19
Choctaw	3 900	2 707	48.9	2 063	46.7	443	60.0	1 193	948	145	2.61	3.11
Choctaw	3 196	2 227	49.0	1 633	46.3	396	60.9	969	766	126	2.62	3.12
Oklahoma Choctaw	642	431	44.8	393	45.5	36	38.9	211	174	19	2.44	2.96
Comanche	618	430	52.8	275	43.6	99	71.7	188	119	7	2.86	3.18
Comanche	609	421	51.8	266	41.7	99	71.7	188	119	7	2.86	3.19
Coushatta	362	257	52.5	149	59.1	95	48.4	105	94	38	2.83	3.48
Alabama Coushatta Tribes of Texas	280	192	54.2	104	56.7	75	58.7	88	77	28	2.74	3.43
Creek	599	388	54.4	319	50.2	50	80.0	211	192	20	2.38	2.87
Muscogee Creek Nation	583	376	55.9	307	51.8	50	80.0	207	188	18	2.37	2.86
Delaware	178	141	46.8	113	43.4	18	66.7	37	-	-	2.90	3.03
Delaware	155	134	49.3	106	46.2	18	66.7	21	-	-	3.04	3.09
Iroquois	324	261	50.6	226	42.9	31	100.0	63	40	-	2.73	3.01
Kickapoo	164	115	70.4	63	66.7	40	80.0	49	49	8	3.35	4.31
Kickapoo	164	115	70.4	63	66.7	40	80.0	49	49	8	3.35	4.31
Kiowa	248	185	69.7	134	73.9	38	78.9	63	40	-	3.15	3.64
Kiowa	238	175	68.0	124	71.8	38	78.9	63	40	-	3.13	3.63
Navajo	473	306	83.7	199	83.4	74	100.0	167	119	2	3.02	3.85
Osage	199	127	28.3	95	25.3	23	52.2	72	66	8	2.15	2.61
Potawatomi	384	269	45.0	244	42.6	21	81.0	115	100	18	2.56	3.11
Potawatomi	248	180	47.8	155	44.5	21	81.0	68	65	18	2.54	3.00
Pueblo	492	370	68.1	260	68.5	66	54.5	122	80	9	3.45	4.06
Ysleta Del Sur Pueblo of Texas	258	207	77.3	153	77.8	29	75.9	51	44	5	3.97	4.62
Seminole	224	165	63.0	150	64.0	15	53.3	59	38	4	2.99	3.53
Seminole	194	135	61.5	120	62.5	15	53.3	59	38	4	2.91	3.54
Sioux	507	355	53.0	236	49.2	48	85.4	152	84	32	2.97	3.38
Sioux	294	203	48.8	138	35.5	26	88.5	91	57	27	3.05	3.46
Alaska Native	**241**	**151**	**58.9**	**66**	**54.5**	**51**	**92.2**	**90**	**65**	**-**	**2.53**	**3.17**
Utah	**701 933**	**539 728**	**56.6**	**450 765**	**56.2**	**62 561**	**61.4**	**162 205**	**124 203**	**44 261**	**3.12**	**3.56**
American Indian and Alaska Native	**7 729**	**6 030**	**66.7**	**3 560**	**68.1**	**1 788**	**68.5**	**1 699**	**1 215**	**219**	**3.56**	**3.97**
American Indian	**6 840**	**5 352**	**66.7**	**3 196**	**68.6**	**1 551**	**66.9**	**1 488**	**1 058**	**219**	**3.60**	**4.03**
Apache	103	70	75.7	54	68.5	14	100.0	33	33	-	3.48	4.46
Canadian and Latin American	229	180	51.1	127	55.9	47	44.7	49	39	11	3.38	3.77
Mexican American Indian	125	115	61.7	79	63.3	36	58.3	10	-	-	3.65	3.59
Cherokee	351	231	60.2	163	58.3	60	68.3	120	75	9	3.11	3.58
Cherokee	333	225	59.1	157	56.7	60	68.3	108	63	9	3.08	3.42
Navajo	3 493	2 910	71.7	1 722	76.6	843	66.7	583	412	139	3.99	4.34
Paiute	195	145	77.2	82	81.7	52	78.8	50	35	4	3.75	4.41
Paiute	154	123	81.3	69	82.6	50	78.0	31	27	4	4.03	4.50
Pueblo	88	52	55.8	30	40.0	15	80.0	36	18	-	2.56	3.19
Shoshone	208	136	51.5	41	51.2	69	56.5	72	34	7	3.13	3.54
Goshute	60	50	54.0	15	100.0	16	12.5	10	5	5	3.75	3.78
Shoshone	96	54	63.0	7	28.6	40	80.0	42	15	2	2.94	3.61
Sioux	103	79	49.4	24	37.5	27	100.0	24	24	9	2.98	3.43
Ute	984	756	59.8	371	62.3	290	63.1	228	181	12	3.35	3.76

Table 42. **Households and Families With an American Indian and Alaska Native Householder for Selected American Indian and Alaska Native Tribes (One Tribe Reported): 2000**—Con.

[Data based on a sample (except Tables 79 and 80). For information on confidentiality protection, coverage, sampling error, and nonsampling error, see Appendix G. Tribes are shown if respondents reported only one tribe or as American Indian or Alaska Native only and met the specified threshold. For more information, see "How to Use This Census Report"]

State	Total households	Family households: Total: Number	Family households: Total: Percent with own children under 18 years	Family households: Married-couple family: Number	Family households: Married-couple family: Percent with own children under 18 years	Family households: Female householder, no husband present: Number	Family households: Female householder, no husband present: Percent with own children under 18 years	Nonfamily households: Total	Nonfamily households: Householder living alone: Total	Nonfamily households: Householder living alone: 65 years and over	Average size: Households	Average size: Families
Utah—Con.												
American Indian and Alaska Native—Con.												
American Indian—Con.												
Ute—Con.												
Uintah Ute	200	156	53.8	92	52.2	45	60.0	44	43	2	3.61	4.14
Ute	648	489	59.7	229	65.9	196	61.7	159	117	4	3.29	3.69
Ute Mountain	122	97	63.9	36	50.0	49	71.4	25	21	6	3.34	3.67
Vermont	**240 744**	**158 684**	**48.9**	**128 731**	**44.7**	**21 231**	**67.9**	**82 060**	**63 055**	**23 163**	**2.44**	**2.96**
American Indian and Alaska Native	**1 038**	**662**	**59.4**	**426**	**51.4**	**171**	**73.1**	**376**	**253**	**17**	**2.61**	**3.17**
American Indian	**800**	**504**	**58.9**	**326**	**51.5**	**128**	**74.2**	**296**	**182**	**2**	**2.59**	**3.14**
Abenaki Nation of Missiquoi	405	268	58.2	187	51.3	46	69.6	137	85	-	2.65	3.16
Virginia	**2 700 335**	**1 859 983**	**48.3**	**1 449 217**	**45.9**	**310 716**	**58.5**	**840 352**	**676 358**	**218 320**	**2.54**	**3.04**
American Indian and Alaska Native	**8 274**	**5 837**	**54.3**	**4 298**	**51.3**	**1 195**	**60.8**	**2 437**	**1 677**	**220**	**2.71**	**3.13**
American Indian	**6 122**	**4 304**	**54.4**	**3 200**	**51.3**	**821**	**63.2**	**1 818**	**1 287**	**169**	**2.68**	**3.13**
Blackfeet	160	123	34.1	61	21.3	38	63.2	37	21	-	2.57	2.57
Canadian and Latin American	188	148	58.1	114	60.5	15	66.7	40	28	9	4.14	4.58
South American Indian	66	54	68.5	36	86.1	6	100.0	12	8	-	4.23	4.31
Cherokee	1 883	1 332	63.8	921	57.4	303	77.9	551	369	38	2.68	3.08
Cherokee	1 750	1 227	65.8	834	60.0	292	78.4	523	341	26	2.73	3.15
Chickahominy	415	345	35.7	301	33.9	30	46.7	70	55	7	2.69	2.95
Chickahominy Indian Tribe	380	317	36.3	273	34.4	30	46.7	63	48	7	2.69	2.93
Chippewa	178	140	46.4	107	42.1	33	60.6	38	31	3	2.96	3.08
Choctaw	176	138	37.0	119	38.7	19	26.3	38	31	-	2.81	3.12
Iroquois	208	162	55.6	137	61.3	25	24.0	46	28	-	3.15	3.62
Lumbee	275	245	47.3	199	45.2	28	28.6	30	30	-	2.98	3.22
Mattaponi	137	120	41.7	99	39.4	21	52.4	17	17	14	2.78	2.97
Mattaponi Indian Tribe	112	95	52.6	84	46.4	11	100.0	17	17	14	2.86	3.11
Navajo	89	72	66.7	49	73.5	15	26.7	17	-	-	2.90	2.94
Sioux	169	101	65.3	54	66.7	47	63.8	68	57	6	2.67	3.60
Washington	**2 272 261**	**1 509 395**	**50.2**	**1 201 324**	**46.7**	**216 983**	**65.8**	**762 866**	**593 596**	**188 284**	**2.53**	**3.07**
American Indian and Alaska Native	**29 399**	**20 917**	**61.7**	**11 825**	**56.4**	**6 455**	**71.1**	**8 482**	**6 156**	**1 116**	**3.01**	**3.44**
American Indian	**23 085**	**16 925**	**61.8**	**9 606**	**56.5**	**5 283**	**71.1**	**6 160**	**4 478**	**782**	**3.09**	**3.47**
Apache	330	206	58.7	138	63.0	29	100.0	124	79	-	3.04	3.47
Apache	285	187	61.0	119	67.2	29	100.0	98	62	-	3.05	3.35
Assiniboine	75	64	65.6	39	64.1	8	-	11	6	6	4.52	3.92
Assiniboine	75	64	65.6	39	64.1	8	-	11	6	6	4.52	3.92
Blackfeet	702	494	73.3	279	65.6	156	86.5	208	128	10	3.10	3.52
Canadian and Latin American	586	403	72.5	250	64.8	107	95.3	183	146	4	3.15	3.61
Canadian Indian	183	90	65.6	76	59.2	14	100.0	93	87	4	2.28	3.30
Mexican American Indian	352	272	76.8	154	69.5	85	94.1	80	49	-	3.58	3.70
Chehalis	150	105	67.6	38	73.7	48	64.6	45	28	8	3.31	3.87
Chemakuan	169	131	71.8	59	72.9	43	86.0	38	36	12	3.29	3.53
Quileute	128	93	71.0	45	71.1	28	78.6	35	33	12	3.16	3.55
Cherokee	2 068	1 390	49.4	953	44.5	363	66.1	678	491	98	2.61	3.08
Cherokee	1 908	1 308	49.1	916	43.6	326	70.2	600	453	98	2.62	3.08
Chinook	125	91	31.9	81	29.6	4	50.0	34	19	8	2.70	3.10
Chinook	115	88	33.0	78	30.8	4	50.0	27	19	8	2.78	3.15
Chippewa	1 214	818	62.2	522	62.3	236	61.4	396	239	58	2.83	3.35
Chippewa	736	475	64.4	276	64.1	153	60.1	261	133	35	2.92	3.46
Turtle Mountain Band	244	197	64.0	139	59.0	51	82.4	47	35	-	3.02	3.32
Choctaw	367	270	46.3	154	33.1	107	60.7	97	43	-	2.62	2.72
Choctaw	298	215	51.6	113	38.1	93	63.4	83	43	-	2.66	2.73
Coeur D'Alene	122	99	78.8	26	61.5	55	80.0	23	20	5	3.00	3.06
Colville	2 427	1 799	64.1	816	60.8	706	70.3	628	447	121	3.09	3.43
Cowlitz	369	312	45.5	216	44.0	80	41.3	57	53	-	2.88	3.06
Creek	134	88	70.5	66	71.2	22	68.2	46	46	6	3.02	3.85
Muscogee Creek Nation	134	88	70.5	66	71.2	22	68.2	46	46	6	3.02	3.85
Iroquois	181	119	24.4	93	20.4	20	30.0	62	34	-	2.46	2.87
Kalispel Indian Community	61	39	69.2	13	53.8	24	75.0	22	22	-	3.21	4.28
Lummi	842	714	66.7	422	63.3	201	69.7	128	71	14	3.79	3.87
Makah	483	333	64.0	188	62.8	104	66.3	150	129	13	2.82	3.36
Navajo	309	169	78.1	123	74.8	35	82.9	140	103	-	2.55	3.50
Nez Perce	246	172	57.0	118	49.2	45	68.9	74	20	11	3.09	3.53
Pueblo	85	64	90.6	55	90.9	6	100.0	21	21	3	3.14	3.78
Puget Sound Salish	2 881	2 286	62.7	1 058	54.4	832	72.6	595	483	89	3.33	3.56
Muckleshoot	342	307	72.0	83	65.1	177	75.7	35	25	2	3.92	3.87
Nisqually	132	101	44.6	35	48.6	34	38.2	31	23	2	3.14	3.34
Nooksack	234	171	66.7	67	68.7	78	62.8	63	60	16	3.40	3.89
Puyallup	289	218	58.7	101	60.4	55	50.9	71	43	7	3.36	3.64
Skokomish	207	173	61.8	83	43.4	35	80.0	34	17	-	3.25	3.22
Snohomish	180	97	47.4	67	37.3	28	67.9	83	73	7	2.03	2.78
Squaxin Island	192	161	58.4	85	51.8	51	68.6	31	29	7	3.35	3.45
Suquamish	158	132	63.6	60	55.0	42	88.1	26	26	11	3.27	3.30
Swinomish	148	133	58.6	61	54.1	61	60.7	15	13	3	4.00	3.95
Tulalip	534	431	67.7	183	62.8	167	77.8	103	81	26	3.56	3.76
Upper Skagit	137	101	80.2	65	81.5	29	86.2	36	31	6	3.25	3.45
Quinault	646	507	58.8	298	61.7	153	58.8	139	101	15	3.45	3.74
Rocky Boy's Chippewa Cree	92	63	77.8	27	59.3	25	100.0	29	7	-	2.70	2.84
Salish	192	136	53.7	55	29.1	77	68.8	56	44	9	2.55	2.92
Shoshone	70	33	57.6	16	18.8	12	100.0	37	37	-	2.16	3.15
Shoshone	66	29	51.7	16	18.8	12	100.0	37	37	-	2.00	3.21
Sioux	1 084	763	66.4	454	56.2	188	83.5	321	215	56	3.00	3.34
Sioux	410	259	61.8	128	50.0	54	79.6	151	105	29	3.00	3.45
S'Klallam	619	513	62.0	290	63.4	162	58.6	106	86	9	3.10	3.32
Jamestown S'Klallam	109	93	63.4	53	66.0	32	68.8	16	16	-	2.43	2.67
Klallam	229	194	50.5	119	52.9	65	47.7	35	31	2	2.92	3.06
Lower Elwha Tribal Community	103	86	65.1	49	67.3	21	61.9	17	15	5	3.36	3.73
Port Gamble Klallam	150	123	74.8	56	75.0	40	67.5	27	13	2	3.68	3.80

Table 42. **Households and Families With an American Indian and Alaska Native Householder for Selected American Indian and Alaska Native Tribes (One Tribe Reported): 2000**—Con.

[Data based on a sample (except Tables 79 and 80). For information on confidentiality protection, coverage, sampling error, and nonsampling error, see Appendix G. Tribes are shown if respondents reported only one tribe or as American Indian or Alaska Native only and met the specified threshold. For more information, see "How to Use This Census Report"]

State	Total households	Family households: Total: Number	Family households: Total: Percent with own children under 18 years	Family households: Married-couple family: Number	Family households: Married-couple family: Percent with own children under 18 years	Family households: Female householder, no husband present: Number	Family households: Female householder, no husband present: Percent with own children under 18 years	Nonfamily households: Total	Nonfamily households: Householder living alone: Total	Nonfamily households: Householder living alone: 65 years and over	Average size: Households	Average size: Families
Washington—Con.												
American Indian and Alaska Native—Con.												
American Indian—Con.												
Spokane	756	530	66.2	278	64.7	162	69.1	226	171	41	3.15	3.62
Yakama	1 926	1 591	62.0	762	61.7	562	66.0	335	225	62	3.78	4.03
Alaska Native	**2 005**	**1 199**	**51.4**	**727**	**49.0**	**273**	**61.2**	**806**	**538**	**94**	**2.59**	**3.14**
Alaskan Athabascan	161	95	52.6	74	55.4	14	14.3	66	66	16	2.61	3.61
Alaskan Athabascan	99	65	73.8	58	70.7	-	(X)	34	34	7	2.86	3.72
Aleut	367	206	43.7	133	28.6	27	100.0	161	92	30	2.70	3.01
Tlingit-Haida	816	515	54.2	315	50.8	107	73.8	301	180	15	2.71	3.31
Haida	175	100	36.0	53	54.7	15	46.7	75	32	-	2.33	2.99
Tlingit	566	358	55.6	228	48.2	69	71.0	208	140	15	2.77	3.39
Tsimshian	148	68	50.0	23	69.6	15	100.0	80	57	16	2.57	3.50
Tsimshian	138	68	50.0	23	69.6	15	100.0	70	47	16	2.69	3.50
West Virginia	**737 360**	**507 255**	**42.7**	**402 781**	**40.2**	**76 563**	**53.1**	**230 105**	**199 508**	**88 595**	**2.39**	**2.90**
American Indian and Alaska Native	**1 595**	**1 085**	**48.7**	**792**	**48.6**	**169**	**59.8**	**510**	**409**	**29**	**2.46**	**2.99**
American Indian	**1 180**	**827**	**48.7**	**601**	**47.4**	**137**	**59.9**	**353**	**299**	**23**	**2.52**	**3.03**
Cherokee	621	429	47.8	320	45.3	73	61.6	192	167	18	2.38	2.87
Cherokee	599	407	47.9	298	45.3	73	61.6	192	167	18	2.34	2.83
Wisconsin	**2 086 304**	**1 395 037**	**48.4**	**1 127 613**	**45.2**	**191 830**	**64.5**	**691 267**	**557 799**	**209 169**	**2.50**	**3.05**
American Indian and Alaska Native	**16 033**	**11 509**	**63.4**	**5 887**	**58.1**	**4 253**	**71.3**	**4 524**	**3 319**	**690**	**2.99**	**3.43**
American Indian	**14 198**	**10 291**	**63.4**	**5 294**	**58.6**	**3 796**	**70.8**	**3 907**	**2 840**	**636**	**3.02**	**3.45**
Brotherton	165	116	58.6	95	54.7	21	76.2	49	38	8	2.73	3.20
Canadian and Latin American	162	128	82.0	85	78.8	37	100.0	34	20	-	3.78	4.06
Mexican American Indian	125	109	86.2	74	86.5	30	100.0	16	9	-	4.03	4.12
Cherokee	462	296	52.0	184	46.7	75	73.3	166	143	20	2.48	3.03
Cherokee	431	281	51.6	172	44.8	75	73.3	150	127	20	2.51	3.01
Chippewa	4 788	3 381	60.8	1 619	53.6	1 259	68.5	1 407	966	233	2.90	3.33
Bad River Band of the Lake Superior Tribe	714	458	61.8	207	57.0	168	68.5	256	197	42	2.72	3.32
Chippewa	1 357	849	56.2	448	43.8	290	73.8	508	290	70	2.76	3.36
Lac Court Oreilles Band of Lake Superior Chippewa	952	743	60.4	332	57.8	302	64.9	209	181	56	2.98	3.28
Lac du Flambeau	454	352	70.2	151	69.5	151	66.9	102	69	25	3.35	3.67
Red Cliff Band of Lake Superior Chippewa	427	335	62.7	192	56.3	88	68.2	92	60	6	3.08	3.37
St. Croix Chippewa	357	306	61.4	106	49.1	172	65.1	51	35	11	3.28	3.30
Sokoagon Chippewa	141	90	72.2	32	53.1	26	84.6	51	44	11	2.55	3.18
Iroquois	2 762	2 033	62.0	1 129	56.7	717	70.3	729	576	165	2.94	3.38
Oneida Nation of New York	2 694	1 991	61.9	1 105	57.1	699	69.5	703	550	158	2.96	3.38
Menominee	2 103	1 638	68.0	709	64.9	706	70.4	465	325	58	3.51	3.86
Oneida Tribe of Wisconsin	244	158	74.1	79	62.0	79	86.1	86	76	21	2.83	3.23
Potawatomi	381	297	77.1	137	75.9	130	82.3	84	63	21	3.25	3.54
Potawatomi	297	234	82.5	89	84.3	118	87.3	63	49	8	3.28	3.49
Sioux	187	129	69.0	69	50.7	55	89.1	58	48	14	2.99	3.40
Sioux	74	56	82.1	15	46.7	38	94.7	18	11	-	3.58	3.50
Stockbridge-Munsee Community of Mohican Indians of Wisconsin	611	432	56.3	272	51.1	127	70.1	179	147	40	2.82	3.34
Winnebago	1 129	834	66.8	400	64.8	355	68.2	295	197	40	3.25	3.63
Ho-Chunk Nation of Wisconsin	1 029	788	68.1	380	66.1	331	69.5	241	166	21	3.35	3.66
Winnebago	83	29	10.3	13	7.7	14	14.3	54	31	19	1.76	2.48
Alaska Native	**60**	**44**	**65.9**	**22**	**59.1**	**13**	**53.8**	**16**	**16**	**-**	**2.88**	**3.20**
Wyoming	**193 959**	**131 508**	**48.9**	**108 074**	**45.0**	**16 409**	**68.7**	**62 451**	**50 978**	**17 216**	**2.47**	**3.00**
American Indian and Alaska Native	**3 353**	**2 498**	**59.6**	**1 413**	**55.9**	**801**	**65.4**	**855**	**702**	**125**	**3.25**	**3.77**
American Indian	**3 061**	**2 356**	**58.2**	**1 332**	**54.1**	**747**	**63.7**	**705**	**568**	**115**	**3.34**	**3.80**
Arapahoe	1 072	900	55.7	402	53.5	347	59.9	172	139	32	4.00	4.30
Arapahoe	82	59	76.3	27	55.6	14	85.7	23	15	7	2.99	3.41
Northern Arapahoe	982	839	54.1	375	53.3	333	58.9	143	124	25	4.09	4.36
Cherokee	180	118	58.5	104	54.8	12	83.3	62	43	13	2.64	3.38
Cherokee	162	100	52.0	86	46.5	12	83.3	62	43	13	2.56	3.37
Cheyenne	65	46	91.3	39	89.7	7	100.0	19	19	10	3.58	4.50
Crow	48	40	47.5	17	11.8	17	82.4	8	8	-	2.42	2.63
Navajo	81	71	90.1	56	87.5	15	100.0	10	2	2	4.35	4.34
Shoshone	846	620	53.2	336	45.8	195	56.9	226	178	47	3.01	3.48
Shoshone	809	591	53.5	320	45.9	185	57.8	218	174	47	2.97	3.46
Sioux	207	179	59.2	85	52.9	78	57.7	28	22	-	3.12	3.31
Oglala Sioux	55	49	51.0	13	38.5	36	55.6	6	6	-	3.62	3.94
Sioux	67	60	46.7	33	36.4	20	45.0	7	5	-	3.07	3.17

Table 43. **Household Relationship and Group Quarters Population for Selected American Indian and Alaska Native Tribes (One Tribe Reported): 2000**

[Data based on a sample (except Tables 79 and 80). For information on confidentiality protection, coverage, sampling error, and nonsampling error, see Appendix G. Tribes are shown if respondents reported only one tribe or as American Indian or Alaska Native only and met the specified threshold. For more information, see "How to Use This Census Report"]

State	Household population							Group quarters population		
			Relationship to householder							
	Total	House-holder	Spouse	Child	Other relatives	Non-relatives	Under 18 years, child and other relatives	Total	Institution-alized population	Non-institution-alized population
Alabama	**4 447 100**	**1 223 185**	**922 905**	**1 310 310**	**56 563**	**55 690**	**1 103 709**	**114 530**	**67 095**	**47 435**
American Indian and Alaska Native	**22 897**	**6 156**	**4 506**	**7 696**	**288**	**355**	**6 300**	**507**	**336**	**171**
American Indian	**18 155**	**4 934**	**3 704**	**6 135**	**195**	**282**	**5 041**	**291**	**217**	**74**
Cherokee	9 402	2 525	2 039	3 167	79	152	2 508	129	96	33
Cherokee	5 357	1 470	1 160	1 482	60	126	1 186	108	96	12
Echota Cherokee	3 467	895	741	1 498	10	26	1 167	21	-	21
Choctaw	2 515	627	492	1 001	41	5	859	45	30	15
Choctaw	879	237	215	280	8	5	250	23	8	15
Mowa Band of Choctaw	1 492	362	241	641	33	-	544	22	22	-
Creek	3 012	938	524	1 003	33	40	824	39	32	7
Machis Lower Creek Indian	187	60	27	89	-	5	74	-	-	-
Muscogee Creek Nation	1 915	622	329	551	29	19	439	39	32	7
Poarch Creek	573	173	99	216	-	7	175	-	-	-
Alaska	**626 932**	**153 611**	**119 546**	**206 852**	**7 591**	**16 499**	**185 321**	**19 291**	**4 952**	**14 339**
American Indian and Alaska Native	**97 012**	**19 232**	**12 337**	**40 097**	**2 116**	**4 100**	**35 675**	**3 657**	**1 821**	**1 836**
American Indian	**5 828**	**1 252**	**1 130**	**1 922**	**85**	**252**	**1 699**	**164**	**69**	**95**
Canadian and Latin American	180	24	32	80	-	11	72	13	8	5
Cherokee	951	219	233	240	17	15	207	47	5	42
Cherokee	876	198	222	215	17	11	184	47	5	42
Chickasaw	493	84	58	260	1	12	217	-	-	-
Chippewa	455	128	87	133	25	9	126	-	-	-
Choctaw	254	86	38	58	-	-	49	-	-	-
Sioux	365	78	64	109	2	28	87	6	6	-
Alaska Native	**78 826**	**15 862**	**9 881**	**33 012**	**1 756**	**3 226**	**29 200**	**2 600**	**1 250**	**1 350**
Alaskan Athabascan	12 337	2 611	1 388	4 718	234	583	4 300	332	180	152
Alaskan Athabascan	6 599	1 383	757	2 428	117	311	2 205	273	166	107
Allakaket Village	150	23	26	71	-	-	55	-	-	-
Doyon	771	175	95	284	11	40	251	20	-	20
Native Village of Fort Yukon	109	27	11	38	3	5	40	-	-	-
Holy Cross Village	122	19	6	64	-	15	54	-	-	-
Huslia Village	282	73	28	144	-	16	125	-	-	-
Kenaitze Indian Tribe	372	81	32	171	7	3	163	7	-	7
Koyukuk Native Village	195	27	27	61	5	32	56	7	7	-
Native Village of Minto	210	43	15	85	1	11	68	-	-	-
Nondalton Village	208	40	25	100	-	6	87	-	-	-
Nulato Village	361	71	33	162	10	16	144	-	-	-
Shageluk Native Village	151	40	16	67	-	5	71	-	-	-
Native Village of Tanacross	119	23	6	46	6	8	30	-	-	-
Village of Venetie	404	92	8	187	21	19	195	-	-	-
Aleut	3 993	768	594	1 483	110	167	1 274	106	58	48
Alutiiq Aleut	304	79	41	118	-	10	118	16	10	6
Alutiiq	136	39	28	36	-	6	37	-	-	-
Bristol Bay Aleut	527	118	79	222	10	22	207	-	-	-
Chugach Aleut	326	88	38	147	6	24	126	-	-	-
Eskimo Tribes	3 963	696	565	1 500	77	165	1 256	232	87	145
Eskimo	3 963	696	565	1 500	77	165	1 256	232	87	145
Eyak	266	48	34	108	3	2	88	7	7	-
Inupiat Eskimo	15 221	2 952	1 748	6 740	415	685	6 095	549	218	331
Native Village of Ambler	149	36	14	69	2	15	58	-	-	-
Arctic Slope Corporation	737	145	81	371	16	43	362	7	7	-
Native Village of Barrow Inupiat Traditional Government	223	48	17	103	13	2	122	-	-	-
Bering Straits Inupiat	446	123	71	137	7	11	93	18	13	5
Native Village of Brevig Mission	251	57	9	117	7	30	126	-	-	-
Native Village of Buckland	369	65	52	209	4	2	190	-	-	-
Native Village of Elim	325	70	52	154	5	5	128	-	-	-
Inupiaq	2 403	406	267	919	56	113	854	293	143	150
Inupiat	2 034	346	251	756	60	130	721	115	43	72
Native Village of Kiana	347	67	40	159	10	25	173	-	-	-
King Island Native Community	281	52	30	127	19	15	91	-	-	-
Native Village of Kivalina	352	61	45	169	5	7	151	11	-	11
Native Village of Kotzebue	339	45	49	171	4	16	176	12	-	12
Native Village of Koyuk	234	52	11	103	13	19	97	-	-	-
Kwiguk	220	41	40	120	-	6	90	-	-	-
Nana Inupiat	1 238	227	146	569	61	36	500	28	12	16
Native Village of Noatak	388	80	46	207	6	16	172	-	-	-
Nome Eskimo Community	670	151	88	272	24	26	252	-	-	-
Native Village of Point Hope	574	124	62	288	14	16	254	-	-	-
Native Village of Selawik	189	41	22	93	2	16	80	-	-	-
Native Village of Shaktoolik	165	44	21	55	10	3	49	-	-	-
Native Village of Shishmaref	465	98	30	234	12	21	186	-	-	-
Native Village of Shungnak	289	53	35	150	-	17	137	12	-	12
Native Village of Teller	165	45	20	75	-	4	55	-	-	-
Native Village of Unalakleet	747	179	100	347	12	24	301	-	-	-
Village of Wainwright	215	42	23	94	2	9	69	7	-	7
Village of White Mountain	211	58	7	99	-	9	63	-	-	-
Koniag Aleut	1 166	286	170	496	1	55	439	11	-	11
Koniag Aleut	364	105	64	120	-	10	84	-	-	-
Village of Old Harbor	199	44	27	89	-	9	93	-	-	-
Native Village of Port Lions	139	41	34	45	1	-	47	11	-	11
Sealaska	264	53	38	67	11	1	75	16	16	-
Sealaska	240	49	38	67	11	1	75	12	12	-
Siberian Eskimo	1 275	225	131	604	63	22	472	26	21	5
Native Village of Gambell	542	100	55	259	20	11	213	-	-	-
Native Village of Savoonga	671	125	62	328	43	8	248	9	4	5
Tlingit-Haida	9 343	2 229	1 182	3 330	261	404	3 019	306	130	176
Chilkat Indian Village (Kluckwan)	137	32	13	64	2	6	49	-	-	-
Haida	588	160	91	160	9	31	150	40	35	5
Hoonah Indian Association	253	46	31	105	1	13	84	16	-	16
Hydaburg Cooperative Association	202	48	25	95	3	6	87	-	-	-
Organized Village of Kake	307	81	54	129	-	7	111	-	-	-
Ketchikan Indian Corporation	562	134	70	216	5	31	231	-	-	-
Klawock Cooperative Association	245	62	33	101	3	4	101	-	-	-

Table 43. **Household Relationship and Group Quarters Population for Selected American Indian and Alaska Native Tribes (One Tribe Reported): 2000**—Con.

[Data based on a sample (except Tables 79 and 80). For information on confidentiality protection, coverage, sampling error, and nonsampling error, see Appendix G. Tribes are shown if respondents reported only one tribe or as American Indian or Alaska Native only and met the specified threshold. For more information, see "How to Use This Census Report"]

State	Household population							Group quarters population		
			Relationship to householder							
	Total	House-holder	Spouse	Child	Other relatives	Non-relatives	Under 18 years, child and other relatives	Total	Institution-alized population	Non-institution-alized population
Alaska—Con.										
American Indian and Alaska Native—Con.										
Alaska Native—Con.										
Tlingit-Haida—Con.										
Organized Village of Saxman	341	73	33	138	12	21	131	-	-	-
Sitka Tribe of Alaska	287	59	30	102	12	6	107	6	-	6
Tlingit	5 045	1 200	670	1 725	134	203	1 490	227	95	132
Tsimshian	1 362	355	199	517	37	27	469	13	13	-
Metlakatla Indian Community Annette Island Reserve	678	159	102	277	22	9	249	-	-	-
Tsimshian	535	156	65	188	13	12	174	13	13	-
Unangan Aleut	2 031	509	307	791	17	92	636	11	8	3
Aleut Corporation	193	101	32	20	-	7	14	-	-	-
King Cove	349	91	59	167	-	15	137	-	-	-
Qagan Tayagungin Tribe of Sand Point Village	265	60	61	107	-	7	88	-	-	-
Saint Paul	481	97	54	232	11	11	187	-	-	-
South Naknek Village	150	27	17	54	-	9	43	-	-	-
Yup'ik	20 968	3 873	2 699	9 918	438	727	8 624	668	327	341
Akiachak Native Community	572	106	84	313	10	20	252	-	-	-
Village of Alakanuk	719	129	85	342	24	24	333	-	-	-
Algaaciq Native Village (St. Mary's)	261	46	41	102	2	24	98	9	-	9
Village of Aniak	278	50	37	149	11	7	139	-	-	-
Asa'carsarmiut Tribe	669	124	81	375	4	27	300	-	-	-
Bristol Bay	430	120	62	170	6	23	150	-	-	-
Calista	380	95	51	144	2	11	119	34	21	13
Village of Chefornak	289	53	37	169	3	-	136	-	-	-
Native Village of Chuathbaluk	139	24	15	66	2	6	62	-	-	-
Curyung Tribal Council (Native Village of Dillingham)	433	116	50	207	4	17	175	-	-	-
Emmonak Village	661	116	80	338	9	20	284	-	-	-
Native Village of Goodnews Bay	207	41	12	109	6	14	81	-	-	-
Native Village of Hooper Bay	854	156	71	472	19	44	404	-	-	-
Iqurmuit Traditional Council	191	39	23	94	4	6	88	-	-	-
Native Village of Kasigluk	559	98	86	318	7	1	252	-	-	-
Native Village of Kipnuk	463	96	65	266	5	4	203	-	-	-
Native Village of Kongiganak	127	4	5	88	6	-	89	-	-	-
Organized Village of Kwethluk	181	36	24	92	6	3	84	-	-	-
Native Village of Marshall (Fortuna Ledge)	267	44	46	121	2	9	119	-	-	-
Naknek Native Village	156	35	29	80	-	-	78	-	-	-
Native Village of Napakiak	269	61	48	124	-	9	98	-	-	-
Native Village of Napaskiak	411	74	56	188	20	12	175	-	-	-
New Koliganek Village Council	154	30	24	81	-	5	77	-	-	-
Newhalen Village	121	25	12	64	4	-	61	-	-	-
Newtok Village	359	57	37	217	7	5	179	-	-	-
Native Village of Nightmute	156	27	20	90	3	-	69	-	-	-
Native Village of Nunapitchuk	424	82	67	214	20	-	177	-	-	-
Orutsararmuit Native Village (Bethel)	282	66	34	144	5	13	105	5	5	-
Native Village of Saint Michael	180	45	17	74	2	5	64	-	-	-
Stebbins Community Association	569	99	54	273	28	25	248	15	-	15
Traditional Village of Togiak	358	63	36	173	6	6	191	-	-	-
Native Village of Tuntutuliak	298	60	32	170	7	2	156	-	-	-
Native Village of Tununak	255	51	32	124	4	1	104	-	-	-
Yup'ik	6 101	1 041	800	2 598	149	264	2 258	366	171	195
Yup'ik Eskimo	1 536	240	196	600	11	67	560	218	117	101
Arizona	**5 130 632**	**1 296 593**	**1 012 314**	**1 499 746**	**104 828**	**128 691**	**1 327 687**	**109 781**	**64 858**	**44 923**
American Indian and Alaska Native	**253 542**	**53 385**	**28 554**	**101 396**	**10 052**	**9 791**	**95 251**	**6 875**	**4 386**	**2 489**
American Indian	**227 562**	**48 310**	**26 072**	**92 160**	**8 936**	**8 422**	**86 441**	**5 150**	**3 120**	**2 030**
Apache	23 539	4 708	2 548	9 568	1 047	1 149	9 725	488	329	159
Apache	2 486	450	321	642	70	248	615	250	138	112
Payson Tonto Apache	133	19	5	80	-	2	78	-	-	-
San Carlos Apache	9 305	1 945	973	4 017	386	369	3 964	84	74	10
White Mountain Apache	11 483	2 253	1 231	4 801	591	530	5 047	133	101	32
Canadian and Latin American	3 701	726	557	1 199	261	211	1 199	206	131	75
Mexican American Indian	3 105	647	438	1 013	222	208	994	148	111	37
Chemehuevi	227	76	26	73	-	21	73	-	-	-
Cherokee	3 641	1 017	701	865	7	78	714	154	40	114
Cherokee	3 279	953	592	784	7	78	658	131	27	104
Chippewa	959	319	194	246	-	40	155	6	6	-
Chippewa	722	234	148	184	-	32	110	6	6	-
Choctaw	1 362	388	274	398	3	24	338	30	19	11
Choctaw	1 040	278	189	335	3	24	266	30	19	11
Colorado River Indian	1 412	364	80	556	30	85	515	3	-	3
Creek	416	127	115	89	13	25	66	-	-	-
Muscogee Creek Nation	411	127	110	89	13	25	66	-	-	-
Iroquois	531	148	49	85	36	30	102	59	13	46
Navajo	129 426	27 197	15 277	55 776	4 843	3 585	51 446	2 107	1 121	986
Paiute	416	74	79	188	10	11	180	10	10	-
Pima	6 402	1 140	555	2 341	350	357	2 239	519	401	118
Gila River Indian Community	1 499	220	82	523	73	112	454	226	226	-
Pima	2 516	445	362	790	163	127	712	226	139	87
Salt River Pima-Maricopa	2 370	470	111	1 021	114	113	1 066	67	36	31
Potawatomi	390	88	96	114	7	17	67	-	-	-
Pueblo	9 899	2 360	1 277	3 328	411	482	3 122	184	129	55
Hopi	7 993	1 929	980	2 794	356	372	2 689	114	82	32
Laguna	437	75	109	167	14	15	156	-	-	-
Sioux	2 161	613	270	646	63	98	527	75	38	37
Sioux	777	194	115	243	36	64	174	19	6	13
Standing Rock Sioux	487	142	38	176	12	21	189	-	-	-
Tohono O'Odham	15 812	3 312	1 187	6 087	872	878	6 039	310	169	141
Ak-Chin	501	112	35	244	33	2	238	-	-	-
Tohono O'Odham	15 300	3 200	1 147	5 843	839	873	5 801	307	169	138
Yaqui	10 792	2 299	1 085	4 525	454	489	4 037	160	122	38

Table 43. **Household Relationship and Group Quarters Population for Selected American Indian and Alaska Native Tribes (One Tribe Reported): 2000**—Con.

[Data based on a sample (except Tables 79 and 80). For information on confidentiality protection, coverage, sampling error, and nonsampling error, see Appendix G. Tribes are shown if respondents reported only one tribe or as American Indian or Alaska Native only and met the specified threshold. For more information, see "How to Use This Census Report"]

State	Household population							Group quarters population		
			Relationship to householder							
	Total	House-holder	Spouse	Child	Other relatives	Non-relatives	Under 18 years, child and other relatives	Total	Institution-alized population	Non-institution-alized population
Arizona—Con.										
American Indian and Alaska Native—Con.										
American Indian—Con.										
Yaqui—Con.										
Pascua Yaqui	3 385	790	271	1 461	153	127	1 317	33	33	-
Yaqui	7 366	1 492	814	3 040	301	362	2 715	127	89	38
Yavapai Apache	725	145	47	329	14	31	362	7	-	7
Yuman	4 785	1 143	362	1 935	157	261	1 713	184	137	47
Cocopah Tribe of Arizona	730	195	63	257	30	33	241	33	18	15
Fort Mojave Indian Tribe of Arizona	844	186	62	353	35	35	308	56	38	18
Havasupai	560	120	55	232	7	20	232	40	33	7
Hualapai	1 251	298	90	538	53	72	471	3	3	-
Quechan	288	79	18	76	2	30	74	10	10	-
Yavapai-Prescott Tribe of the Yavapai Reservation	941	248	61	422	30	50	342	7	-	7
Alaska Native	**690**	**106**	**175**	**162**	**-**	**23**	**163**	**49**	**25**	**24**
Arkansas	**2 673 400**	**736 063**	**575 722**	**763 410**	**33 661**	**39 766**	**665 128**	**73 938**	**45 015**	**28 923**
American Indian and Alaska Native	**18 492**	**4 578**	**3 807**	**5 893**	**295**	**465**	**5 464**	**232**	**65**	**167**
American Indian	**14 777**	**3 750**	**3 211**	**4 582**	**205**	**365**	**4 225**	**156**	**57**	**99**
Canadian and Latin American	500	77	49	263	10	32	235	5	-	5
Mexican American Indian	407	43	33	230	10	32	216	-	-	-
Cherokee	8 442	2 305	1 835	2 422	90	183	2 290	121	42	79
Cherokee	7 914	2 145	1 707	2 232	90	165	2 103	121	42	79
Western Cherokee	312	86	82	117	-	11	115	-	-	-
Choctaw	2 224	520	423	841	29	67	725	20	15	5
Choctaw	1 838	421	357	661	29	65	579	20	15	5
Oklahoma Choctaw	377	96	62	178	-	2	146	-	-	-
Creek	410	100	111	128	-	-	118	10	-	10
Muscogee Creek Nation	389	92	104	122	-	-	116	10	-	10
Sioux	328	74	62	95	2	-	101	-	-	-
California	**33 871 648**	**7 985 489**	**6 063 847**	**10 561 507**	**1 072 006**	**1 048 885**	**8 974 375**	**819 459**	**415 554**	**403 905**
American Indian and Alaska Native	**312 215**	**70 149**	**43 637**	**104 160**	**12 457**	**14 622**	**91 993**	**9 215**	**4 262**	**4 953**
American Indian	**220 836**	**51 305**	**32 549**	**71 346**	**8 530**	**9 712**	**61 909**	**5 773**	**2 183**	**3 590**
Apache	9 170	2 291	1 421	2 377	372	457	2 139	296	115	181
Apache	7 370	1 868	1 113	1 918	258	398	1 760	244	110	134
Chiricahua	433	115	45	95	42	28	60	11	5	6
Mescalero Apache	842	230	176	226	10	-	196	25	-	25
Blackfeet	3 216	867	564	775	55	92	736	108	48	60
Cahuilla	1 922	444	209	734	73	46	662	61	24	37
Cahuilla	931	178	121	305	59	30	289	40	24	16
Morongo Band of Cahuilla Mission Indians	678	176	53	298	8	7	287	14	-	14
California Tribes	804	170	76	315	90	22	348	8	-	8
Yuki	387	62	52	133	80	12	199	-	-	-
Canadian and Latin American	45 584	9 291	6 309	16 263	3 316	2 999	14 260	942	378	564
Canadian Indian	464	69	62	104	6	5	112	33	-	33
Central American Indian	1 665	349	328	427	198	89	365	29	20	9
Mexican American Indian	39 269	7 843	5 293	14 449	2 884	2 702	12 672	749	294	455
South American Indian	1 245	308	194	345	27	45	270	58	31	27
Spanish American Indian	2 540	640	395	779	130	149	671	73	33	40
Chemehuevi	584	109	32	180	34	20	240	-	-	-
Cherokee	28 812	7 327	5 297	7 369	533	1 194	5 700	841	294	547
Cherokee	27 666	6 979	5 087	7 060	529	1 182	5 508	792	254	538
Western Cherokee	559	234	110	97	-	-	75	40	40	-
Cheyenne	706	158	73	189	4	62	146	-	-	-
Cheyenne	456	123	38	84	-	35	74	-	-	-
Chickasaw	1 631	463	290	501	40	23	380	8	-	8
Chippewa	3 499	769	704	850	93	128	646	160	27	133
Chippewa	2 744	576	537	704	81	88	539	134	13	121
Choctaw	7 877	2 104	1 394	2 463	135	241	1 936	141	35	106
Choctaw	6 869	1 767	1 278	2 079	122	238	1 660	127	30	97
Oklahoma Choctaw	917	328	109	320	13	3	209	14	5	9
Chumash	3 117	685	582	992	118	113	888	31	-	31
Chumash	2 980	651	573	937	105	95	832	26	-	26
Comanche	1 177	301	164	421	-	29	321	7	-	7
Comanche	1 177	301	164	421	-	29	321	7	-	7
Costanoan	960	294	146	271	34	28	208	31	13	18
Cree	384	85	82	79	8	27	82	8	-	8
Creek	1 846	520	368	462	10	45	336	27	20	7
Muscogee Creek Nation	1 781	482	368	462	10	37	336	27	20	7
Cupeno	520	139	29	234	44	15	212	-	-	-
Cupeno	219	62	9	93	13	-	72	-	-	-
Delaware	750	190	147	226	7	23	83	-	-	-
Delaware	594	148	103	175	7	5	83	-	-	-
Diegueno	2 643	663	309	1 025	115	38	983	32	15	17
Barona Group of Capitan Grande Band	237	76	30	97	5	3	101	-	-	-
Diegueno	851	239	99	278	16	13	276	4	-	4
Mesa Grande Band of Diegueno Mission Indians	313	70	28	113	56	2	156	-	-	-
San Pasqual Band of Diegueno Mission Indians	488	133	61	230	7	7	167	5	-	5
Santa Ysabel Band of Diegueno Mission Indians	245	35	45	99	3	6	76	-	-	-
Viejas (Baron Long) Group of Capitan Grande Band	164	29	15	68	9	-	79	-	-	-
Gabrieleno	823	212	110	363	38	-	289	13	-	13
Hoopa	2 292	560	212	818	79	94	802	106	56	50
Hoopa Valley Tribe	2 292	560	212	818	79	94	802	106	56	50
Iroquois	2 307	595	285	568	22	93	445	88	34	54
Iroquois	481	127	48	153	-	21	110	19	9	10
Mohawk	676	210	108	124	6	29	96	31	11	20
Oneida Nation of New York	458	97	51	124	5	32	98	21	7	14

Table 43. **Household Relationship and Group Quarters Population for Selected American Indian and Alaska Native Tribes (One Tribe Reported): 2000**—Con.

[Data based on a sample (except Tables 79 and 80). For information on confidentiality protection, coverage, sampling error, and nonsampling error, see Appendix G. Tribes are shown if respondents reported only one tribe or as American Indian or Alaska Native only and met the specified threshold. For more information, see "How to Use This Census Report"]

State	Household population							Group quarters population		
			Relationship to householder							
	Total	House-holder	Spouse	Child	Other relatives	Non-relatives	Under 18 years, child and other relatives	Total	Institution-alized population	Non-institution-alized population
California—Con.										
American Indian and Alaska Native—Con.										
American Indian—Con.										
Juaneno (Acjachemem)	1 902	452	237	677	77	55	489	25	9	16
Karuk Tribe of California	1 693	491	203	506	17	63	457	40	-	40
Kiowa	393	87	55	114	21	-	109	12	5	7
Kiowa	353	77	55	84	21	-	79	12	5	7
Luiseno	3 861	898	394	1 552	110	201	1 432	27	20	7
La Jolla Band of Luiseno Mission Indians	263	44	21	109	5	7	85	-	-	-
Luiseno	1 649	387	213	635	30	54	637	14	14	-
Pala Band of Luiseno Mission Indians	467	85	47	187	3	24	163	6	6	-
Pechanga Band of Luiseno Mission Indians	439	118	36	179	14	28	160	-	-	-
Soboba	609	142	28	258	54	61	235	-	-	-
Maidu	1 816	435	251	692	42	78	652	31	6	25
Maidu	1 489	348	210	559	21	67	501	31	6	25
Mission Indians	886	248	131	240	24	6	216	33	12	21
Mission Indians	682	192	76	175	24	6	170	27	6	21
Me-Wuk	2 350	594	345	636	92	60	609	138	41	97
Me-Wuk	2 337	592	345	634	92	60	607	138	41	97
Mono	1 587	366	146	578	66	147	464	47	28	19
Mono	1 514	353	146	550	66	146	460	37	28	9
Navajo	7 900	1 642	1 247	2 214	281	365	1 882	599	131	468
Nomlaki	383	94	30	131	29	27	112	-	-	-
Nomlaki	362	87	30	130	29	24	111	-	-	-
Osage	964	199	208	307	16	15	234	-	-	-
Ottawa	387	75	44	158	-	30	92	-	-	-
Paiute	3 099	810	382	1 059	100	113	880	23	7	16
Paiute	2 630	712	327	869	69	94	704	23	7	16
Paiute-Shoshone	535	134	53	226	9	12	184	-	-	-
Shoshone Paiute	373	90	15	167	9	12	129	-	-	-
Pima	929	190	124	344	23	93	260	41	11	30
Pima	862	172	122	335	23	81	251	32	11	21
Pit River	1 395	297	173	548	46	54	570	63	27	36
Pit River Tribe of California	1 363	274	173	548	46	54	566	63	27	36
Pomo	4 651	973	424	1 660	343	240	1 733	131	111	20
Pomo	3 196	652	325	994	289	105	1 103	124	111	13
Potawatomi	1 534	426	285	467	17	26	422	24	5	19
Potawatomi	1 232	317	223	377	17	24	365	19	-	19
Pueblo	4 061	985	622	1 161	81	111	980	88	14	74
Hopi	878	192	132	219	24	36	170	22	14	8
Pueblo	987	237	184	298	25	16	176	11	-	11
Ysleta Del Sur Pueblo of Texas	355	96	57	106	-	8	75	-	-	-
Seminole	827	191	141	267	6	64	215	12	12	-
Seminole	797	182	133	254	6	64	202	12	12	-
Serrano	432	109	47	222	5	4	226	-	-	-
Serrano	380	100	38	201	5	4	205	-	-	-
Shoshone	1 101	227	223	301	33	71	239	37	13	24
Shoshone	932	180	175	281	33	71	219	37	13	24
Sioux	5 834	1 244	905	1 729	170	307	1 408	176	61	115
Oglala Sioux	871	199	97	209	22	50	203	43	21	22
Sioux	2 908	605	440	972	102	138	783	84	25	59
Teton Sioux	813	150	129	211	38	31	141	24	10	14
Tohono O'Odham	1 212	212	82	512	55	55	407	69	36	33
Tohono O'Odham	1 203	203	82	512	55	55	407	69	36	33
Tolowa	418	84	44	117	37	23	84	5	5	-
Tolowa	354	76	44	103	28	23	63	5	5	-
Wailaki	797	205	138	220	29	19	205	5	5	-
Washoe	384	68	72	135	25	24	116	-	-	-
Washoe	384	68	72	135	25	24	116	-	-	-
Wintun	1 764	448	262	628	32	51	578	9	-	9
Wintun	1 758	445	262	625	32	51	578	9	-	9
Wiyot	434	109	54	139	2	13	122	10	-	10
Wiyot	375	79	48	126	2	13	106	10	-	10
Yaqui	3 620	994	525	1 299	92	157	1 081	55	27	28
Pascua Yaqui	454	119	38	256	-	5	208	5	-	5
Yaqui	3 166	875	487	1 043	92	152	873	50	27	23
Yokuts	3 033	652	327	1 389	75	87	1 148	43	43	-
Picayune Rancheria of Chukchansi Indians	878	155	151	370	36	20	272	24	24	-
Tachi	374	103	7	187	2	11	207	5	5	-
Tule River	624	158	53	273	12	11	253	-	-	-
Yokuts	1 036	222	83	506	25	43	400	-	-	-
Yuman	2 278	515	199	947	92	99	922	21	-	21
Fort Mojave Indian Tribe of Arizona	406	102	15	144	33	4	169	7	-	7
Quechan	1 536	371	145	638	59	72	582	14	-	14
Yurok	3 077	720	397	1 160	67	59	1 096	61	24	37
Yurok	3 077	720	397	1 160	67	59	1 096	61	24	37
Alaska Native	**2 415**	**474**	**453**	**562**	**142**	**110**	**628**	**117**	**22**	**95**
Tlingit-Haida	834	161	98	155	98	48	259	34	5	29
Tlingit	599	128	82	115	17	20	152	34	5	29
Colorado	**4 301 261**	**1 092 352**	**879 163**	**1 221 797**	**61 853**	**86 030**	**1 072 774**	**103 167**	**52 603**	**50 564**
American Indian and Alaska Native	**43 101**	**10 167**	**6 562**	**12 990**	**992**	**1 604**	**11 815**	**2 424**	**1 282**	**1 142**
American Indian	**32 043**	**7 802**	**5 152**	**9 765**	**814**	**1 124**	**8 822**	**1 322**	**491**	**831**
Apache	2 166	581	310	477	60	86	440	121	79	42
Apache	1 600	426	242	363	51	55	343	35	6	29
Blackfeet	396	92	47	108	1	22	101	28	8	20
Canadian and Latin American	3 061	643	486	1 144	140	132	1 067	50	22	28
Mexican American Indian	2 041	427	287	775	113	105	725	50	22	28
Spanish American Indian	750	193	149	261	11	21	243	-	-	-
Cherokee	4 303	1 248	980	1 046	55	67	871	74	36	38
Cherokee	4 073	1 173	966	959	55	63	822	74	36	38
Cheyenne	276	40	59	69	10	3	84	21	10	11
Chippewa	1 020	258	160	277	20	45	246	40	5	35

Table 43. **Household Relationship and Group Quarters Population for Selected American Indian and Alaska Native Tribes (One Tribe Reported): 2000**—Con.

[Data based on a sample (except Tables 79 and 80). For information on confidentiality protection, coverage, sampling error, and nonsampling error, see Appendix G. Tribes are shown if respondents reported only one tribe or as American Indian or Alaska Native only and met the specified threshold. For more information, see "How to Use This Census Report"]

State	Household population							Group quarters population		
			Relationship to householder							
	Total	House-holder	Spouse	Child	Other relatives	Non-relatives	Under 18 years, child and other relatives	Total	Institution-alized population	Non-institution-alized population
Colorado—Con.										
American Indian and Alaska Native—Con.										
American Indian—Con.										
Chippewa—Con.										
Chippewa	681	165	95	230	-	24	185	35	-	35
Choctaw	729	169	92	237	5	26	185	21	-	21
Choctaw	561	124	89	175	5	26	123	21	-	21
Creek	366	105	66	73	4	4	89	20	-	20
Muscogee Creek Nation	364	105	66	71	4	4	87	20	-	20
Iroquois	411	94	61	147	-	9	117	23	23	-
Navajo	5 269	1 138	752	1 652	253	227	1 557	347	56	291
Pueblo	806	196	141	216	24	27	182	21	13	8
Sioux	3 237	816	488	1 044	41	126	924	217	124	93
Oglala Sioux	712	173	124	208	14	36	186	30	30	-
Sioux	971	240	123	347	3	13	352	76	24	52
Teton Sioux	712	149	126	270	8	32	232	35	22	13
Ute	2 773	724	294	1 003	67	102	949	41	27	14
Southern Ute	817	225	83	323	20	15	294	11	11	-
Ute	729	185	98	207	6	42	171	-	-	-
Ute Mountain	1 150	304	101	439	41	38	452	30	16	14
Alaska Native	**506**	**69**	**92**	**148**	**22**	**22**	**157**	**46**	**7**	**39**
Connecticut	**3 405 565**	**885 747**	**691 908**	**1 005 700**	**45 180**	**61 167**	**824 702**	**108 231**	**55 484**	**52 747**
American Indian and Alaska Native	**9 419**	**2 066**	**1 302**	**2 935**	**133**	**495**	**2 499**	**447**	**282**	**165**
American Indian	**6 179**	**1 360**	**936**	**1 900**	**54**	**291**	**1 628**	**310**	**188**	**122**
Canadian and Latin American	881	166	154	311	12	88	246	75	68	7
South American Indian	418	63	78	127	12	49	101	61	61	-
Cherokee	675	177	82	100	-	26	101	39	19	20
Cherokee	645	165	82	95	-	19	96	39	19	20
Mohegan	623	116	51	258	24	38	217	11	11	-
Pequot	812	206	34	375	-	17	378	-	-	-
Mashantucket Pequot	499	131	16	267	-	11	272	-	-	-
Pequot	306	75	18	108	-	6	106	-	-	-
Delaware	**783 600**	**205 775**	**156 332**	**224 792**	**11 337**	**16 386**	**189 838**	**24 637**	**11 895**	**12 742**
American Indian and Alaska Native	**3 111**	**756**	**530**	**806**	**120**	**119**	**788**	**57**	**26**	**31**
American Indian	**2 261**	**556**	**431**	**555**	**79**	**92**	**540**	**31**	**-**	**31**
Canadian and Latin American	323	63	47	49	68	36	85	-	-	-
Cherokee	468	122	99	128	-	8	102	21	-	21
Cherokee	468	122	99	128	-	8	102	21	-	21
Nanticoke	547	142	91	105	-	17	110	-	-	-
District of Columbia	**572 059**	**115 963**	**57 949**	**129 440**	**14 110**	**16 160**	**110 434**	**35 686**	**7 573**	**28 113**
American Indian and Alaska Native	**2 006**	**333**	**159**	**436**	**72**	**145**	**424**	**106**	**14**	**92**
American Indian	**977**	**182**	**77**	**149**	**34**	**102**	**107**	**32**	**8**	**24**
Florida	**15 982 378**	**4 238 409**	**3 259 580**	**4 194 729**	**302 497**	**356 015**	**3 542 348**	**389 050**	**249 334**	**139 716**
American Indian and Alaska Native	**54 428**	**13 277**	**9 217**	**14 427**	**1 403**	**2 260**	**12 459**	**2 486**	**1 647**	**839**
American Indian	**38 096**	**9 627**	**6 932**	**9 415**	**927**	**1 568**	**7 977**	**1 671**	**1 174**	**497**
Apache	689	202	159	144	-	57	138	17	17	-
Apache	643	192	139	135	-	57	138	17	17	-
Blackfeet	639	217	77	60	2	4	34	55	48	7
Canadian and Latin American	5 610	1 073	959	1 584	361	521	1 314	122	65	57
Central American Indian	761	167	134	240	43	106	198	8	8	-
Mexican American Indian	2 931	509	426	884	268	268	714	24	20	4
South American Indian	1 102	249	218	210	21	117	226	49	24	25
Spanish American Indian	594	113	157	174	16	12	119	22	6	16
Cherokee	11 017	3 140	2 170	2 352	120	368	1 889	502	373	129
Cherokee	10 544	3 004	2 046	2 270	119	368	1 810	484	355	129
Chippewa	1 423	432	286	375	10	9	351	70	51	19
Chippewa	916	285	173	228	10	9	200	51	44	7
Choctaw	1 063	211	234	175	14	30	143	48	26	22
Choctaw	938	158	234	170	14	30	138	41	26	15
Creek	4 032	1 149	765	1 243	65	89	929	32	32	-
Eastern Creek	597	198	103	210	-	-	135	-	-	-
Lower Muscogee Creek Tama Tribal Town	443	140	77	148	-	-	104	-	-	-
Muscogee Creek Nation	2 783	727	543	837	65	72	649	32	32	-
Iroquois	1 541	396	279	325	47	44	305	17	11	6
Mohawk	677	168	148	166	19	16	166	-	-	-
Lumbee	640	148	82	173	15	19	154	29	21	8
Navajo	471	65	119	111	6	29	103	47	-	47
Seminole	2 106	527	195	719	62	47	747	96	89	7
Florida Seminole	758	186	39	329	33	14	290	12	8	4
Seminole	1 327	331	156	390	29	33	457	84	81	3
Sioux	947	222	143	167	33	28	129	120	99	21
Sioux	487	151	93	96	7	22	56	15	7	8
Alaska Native	**615**	**143**	**104**	**159**	**8**	**32**	**156**	**63**	**30**	**33**
Georgia	**8 186 453**	**2 126 360**	**1 586 014**	**2 452 510**	**156 343**	**170 379**	**2 118 842**	**233 969**	**125 444**	**108 525**
American Indian and Alaska Native	**23 688**	**6 146**	**4 356**	**6 435**	**583**	**837**	**5 537**	**1 088**	**517**	**571**
American Indian	**16 410**	**4 318**	**3 143**	**4 277**	**314**	**574**	**3 592**	**799**	**381**	**418**
Apache	393	70	91	71	8	6	79	93	87	6
Canadian and Latin American	1 825	358	254	358	143	139	381	128	62	66
Mexican American Indian	1 216	242	143	209	106	82	229	89	56	33
Cherokee	6 785	2 007	1 320	1 625	62	172	1 201	254	185	69
Cherokee	5 968	1 759	1 175	1 327	62	171	971	254	185	69
Choctaw	629	177	84	197	9	15	175	19	5	14
Choctaw	490	150	47	169	-	-	150	19	5	14
Creek	1 053	298	191	348	5	22	273	-	-	-
Lower Muscogee Creek Tama Tribal Town	357	103	66	114	5	-	90	-	-	-
Muscogee Creek Nation	580	167	100	179	-	22	162	-	-	-

Table 43. **Household Relationship and Group Quarters Population for Selected American Indian and Alaska Native Tribes (One Tribe Reported): 2000**—Con.

[Data based on a sample (except Tables 79 and 80). For information on confidentiality protection, coverage, sampling error, and nonsampling error, see Appendix G. Tribes are shown if respondents reported only one tribe or as American Indian or Alaska Native only and met the specified threshold. For more information, see "How to Use This Census Report"]

State	Household population							Group quarters population		
			Relationship to householder							
	Total	House-holder	Spouse	Child	Other relatives	Non-relatives	Under 18 years, child and other relatives	Total	Institution-alized population	Non-institution-alized population
Georgia—Con.										
American Indian and Alaska Native—Con.										
American Indian—Con.										
Iroquois	421	101	142	89	3	18	81	7	-	7
Lumbee	420	136	86	123	-	21	81	-	-	-
Sioux	509	137	105	125	12	12	131	61	-	61
Hawaii	**1 211 537**	**289 012**	**221 133**	**353 159**	**47 113**	**37 382**	**286 114**	**35 614**	**7 847**	**27 767**
American Indian and Alaska Native	**3 216**	**774**	**634**	**691**	**47**	**123**	**642**	**301**	**32**	**269**
American Indian	**2 192**	**621**	**453**	**385**	**30**	**87**	**349**	**246**	**32**	**214**
Cherokee	395	145	78	80	12	12	71	34	6	28
Cherokee	365	145	69	70	12	12	64	23	6	17
Idaho	**1 293 953**	**337 884**	**282 283**	**408 521**	**13 365**	**22 163**	**360 233**	**31 556**	**17 873**	**13 683**
American Indian and Alaska Native	**17 528**	**4 161**	**2 630**	**6 099**	**492**	**675**	**5 850**	**631**	**428**	**203**
American Indian	**15 234**	**3 666**	**2 297**	**5 402**	**444**	**562**	**5 176**	**376**	**223**	**153**
Blackfeet	294	69	81	80	4	6	53	-	-	-
Canadian and Latin American	343	70	42	138	4	10	153	17	7	10
Mexican American Indian	252	58	30	121	4	10	136	6	-	6
Cherokee	1 358	366	277	383	17	18	335	40	40	-
Cherokee	1 256	345	264	330	16	17	282	40	40	-
Chippewa	400	95	68	140	2	30	108	12	7	5
Choctaw	247	62	57	72	2	9	67	11	-	11
Coeur D'Alene	967	243	86	436	17	29	423	14	8	6
Colville	206	33	48	67	15	5	91	-	-	-
Navajo	557	135	136	223	4	8	212	-	-	-
Nez Perce	2 058	511	206	672	62	97	651	32	32	-
Paiute-Shoshone	416	102	37	172	26	20	150	18	4	14
Shoshone Paiute	374	90	34	150	26	17	131	18	4	14
Shoshone	312	57	54	115	5	16	110	35	35	-
Shoshone-Bannock Tribes of the Fort Hall Reservation	4 278	1 033	503	1 670	163	129	1 621	69	48	21
Sioux	504	145	78	160	27	23	166	15	11	4
Sioux	298	70	52	116	27	10	126	-	-	-
Alaska Native	**315**	**95**	**38**	**107**	**2**	**17**	**99**	**26**	**6**	**20**
Illinois	**12 419 293**	**3 125 318**	**2 409 756**	**3 824 955**	**235 799**	**229 329**	**3 171 604**	**322 320**	**175 335**	**146 985**
American Indian and Alaska Native	**30 407**	**7 240**	**4 773**	**10 102**	**845**	**1 182**	**8 551**	**951**	**438**	**513**
American Indian	**18 330**	**4 664**	**3 218**	**5 426**	**452**	**718**	**4 611**	**491**	**125**	**366**
Apache	588	182	75	142	18	32	120	-	-	-
Apache	419	146	72	90	-	17	74	-	-	-
Blackfeet	426	130	52	95	4	-	84	14	7	7
Canadian and Latin American	4 589	1 154	697	1 631	222	274	1 320	73	16	57
Mexican American Indian	3 966	1 005	587	1 397	206	235	1 104	58	6	52
Cherokee	4 431	1 188	995	1 175	38	146	1 024	116	15	101
Cherokee	4 182	1 111	959	1 075	38	145	954	108	15	93
Chippewa	1 332	394	247	315	39	19	245	18	10	8
Chippewa	995	259	172	255	39	14	198	10	10	-
Choctaw	504	126	87	136	8	19	108	20	7	13
Choctaw	449	122	76	133	8	14	105	20	7	13
Iroquois	835	185	167	285	34	12	219	6	6	-
Oneida Nation of New York	642	129	132	225	20	12	172	6	6	-
Navajo	444	55	70	173	20	19	153	53	7	46
Sioux	989	227	163	295	39	31	266	14	7	7
Sioux	577	119	113	153	36	9	154	-	-	-
Alaska Native	**348**	**61**	**70**	**54**	**24**	**21**	**46**	**23**	**-**	**23**
Indiana	**6 080 485**	**1 611 045**	**1 275 156**	**1 808 429**	**58 044**	**107 533**	**1 534 470**	**178 321**	**91 252**	**87 069**
American Indian and Alaska Native	**17 168**	**4 514**	**2 818**	**4 922**	**258**	**652**	**4 412**	**613**	**425**	**188**
American Indian	**12 383**	**3 319**	**2 043**	**3 505**	**196**	**384**	**3 145**	**433**	**297**	**136**
Blackfeet	402	129	84	41	9	-	36	36	20	16
Canadian and Latin American	777	149	135	283	35	40	257	31	12	19
Mexican American Indian	627	120	119	230	22	33	204	31	12	19
Cherokee	4 087	1 165	681	826	56	104	743	128	98	30
Cherokee	3 836	1 080	637	747	56	104	690	117	87	30
Chippewa	695	185	133	183	5	25	172	13	5	8
Chippewa	472	117	66	124	5	25	118	13	5	8
Miami	1 526	545	172	498	-	11	398	38	38	-
Miami	1 235	429	149	416	-	11	321	38	38	-
Sioux	563	110	97	168	5	20	167	20	20	-
Iowa	**2 926 324**	**774 246**	**642 383**	**834 338**	**18 632**	**45 120**	**715 342**	**104 385**	**49 948**	**54 437**
American Indian and Alaska Native	**9 263**	**1 983**	**1 325**	**3 019**	**263**	**462**	**2 896**	**536**	**345**	**191**
American Indian	**7 019**	**1 576**	**1 039**	**2 344**	**170**	**354**	**2 219**	**336**	**239**	**97**
Canadian and Latin American	371	68	62	102	47	40	114	-	-	-
Cherokee	996	249	191	281	22	8	236	39	21	18
Cherokee	985	249	184	277	22	8	236	39	21	18
Chippewa	444	86	75	221	4	-	159	-	-	-
Omaha	310	47	9	121	24	15	146	44	20	24
Sac and Fox	1 205	277	146	414	20	64	411	22	17	5
Sac and Fox Tribe of the Mississippi in Iowa	1 096	246	131	395	20	56	398	6	6	-
Sioux	1 477	321	187	528	38	152	534	57	46	11
Sioux	451	98	88	168	19	21	188	35	24	11
Winnebago	441	63	84	170	-	12	150	33	24	9
Winnebago	347	57	58	126	-	7	122	27	18	9
Kansas	**2 688 418**	**706 786**	**578 950**	**796 248**	**24 715**	**39 790**	**697 215**	**82 046**	**44 919**	**37 127**
American Indian and Alaska Native	**24 723**	**6 036**	**4 001**	**8 073**	**363**	**698**	**7 332**	**1 346**	**676**	**670**
American Indian	**20 256**	**5 028**	**3 438**	**6 477**	**317**	**570**	**5 918**	**990**	**451**	**539**
Apache	431	90	83	88	23	14	107	39	29	10
Canadian and Latin American	638	137	125	208	-	15	157	28	28	-
Mexican American Indian	539	116	102	176	-	15	143	20	20	-
Cherokee	6 299	1 732	1 253	2 032	61	120	1 826	185	95	90

Table 43. **Household Relationship and Group Quarters Population for Selected American Indian and Alaska Native Tribes (One Tribe Reported): 2000**—Con.

[Data based on a sample (except Tables 79 and 80). For information on confidentiality protection, coverage, sampling error, and nonsampling error, see Appendix G. Tribes are shown if respondents reported only one tribe or as American Indian or Alaska Native only and met the specified threshold. For more information, see "How to Use This Census Report"]

State	Household population							Group quarters population		
			Relationship to householder							
	Total	House-holder	Spouse	Child	Other relatives	Non-relatives	Under 18 years, child and other relatives	Total	Institution-alized population	Non-institution-alized population
Kansas—Con.										
American Indian and Alaska Native—Con.										
American Indian—Con.										
Cherokee—Con.										
Cherokee	5 860	1 592	1 162	1 927	54	113	1 712	165	85	80
Chippewa	250	40	69	86	-	20	76	16	7	9
Choctaw	870	245	165	304	5	5	262	54	-	54
Choctaw	700	200	134	258	5	5	227	27	-	27
Creek	647	146	81	243	-	14	232	47	7	40
Muscogee Creek Nation	606	132	67	230	-	14	219	47	7	40
Delaware	362	99	103	103	-	-	99	7	7	-
Delaware	355	94	101	103	-	-	99	7	7	-
Iowa	462	129	62	205	-	14	193	-	-	-
Iowa	320	75	32	164	-	14	159	-	-	-
Iroquois	461	109	62	144	2	18	127	12	-	12
Kickapoo	717	220	61	274	22	33	240	19	19	-
Kickapoo	717	220	61	274	22	33	240	19	19	-
Miami	334	98	53	154	4	4	128	-	-	-
Navajo	605	83	113	147	26	18	103	103	37	66
Osage	355	105	93	92	-	13	77	5	-	5
Potawatomi	2 188	602	283	766	17	44	697	48	40	8
Citizen Potawatomi Nation	303	89	45	121	-	-	107	-	-	-
Potawatomi	1 076	295	172	368	2	14	308	24	24	-
Prairie Band of Potawatomi Indians	809	218	66	277	15	30	282	24	16	8
Sac and Fox	214	46	27	96	2	-	70	-	-	-
Sioux	923	171	104	241	65	99	237	95	49	46
Sioux	381	68	52	99	37	40	111	41	41	-
Kentucky	**4 041 769**	**1 110 426**	**873 847**	**1 166 663**	**38 465**	**60 643**	**971 487**	**114 988**	**62 152**	**52 836**
American Indian and Alaska Native	**9 080**	**2 274**	**1 582**	**2 180**	**146**	**288**	**1 930**	**515**	**207**	**308**
American Indian	**6 603**	**1 739**	**1 148**	**1 587**	**122**	**215**	**1 424**	**365**	**162**	**203**
Cherokee	3 290	915	659	666	38	103	615	168	60	108
Cherokee	3 202	896	654	646	38	95	608	160	52	108
Louisiana	**4 468 976**	**1 163 191**	**823 359**	**1 407 726**	**66 709**	**76 287**	**1 193 873**	**136 092**	**89 456**	**46 636**
American Indian and Alaska Native	**25 833**	**6 490**	**4 217**	**9 405**	**508**	**637**	**8 077**	**405**	**183**	**222**
American Indian	**19 035**	**4 896**	**3 172**	**6 840**	**356**	**421**	**5 793**	**262**	**101**	**161**
Canadian and Latin American	605	155	93	189	37	5	131	18	18	-
Cherokee	2 643	745	490	848	37	51	663	54	20	34
Cherokee	2 027	531	367	610	28	47	490	49	20	29
Four Winds Cherokee	505	182	90	205	-	4	140	5	-	5
Chitimacha Tribe of Louisiana	650	167	75	238	18	4	243	5	-	5
Choctaw	1 682	467	370	474	14	29	425	36	22	14
Choctaw	1 449	365	322	406	14	20	366	36	22	14
Choctaw-Apache Community of Ebarb	395	109	48	130	5	14	139	11	-	11
Coushatta	386	91	60	115	-	12	92	7	-	7
Coushatta	377	91	53	115	-	12	92	7	-	7
Creek	478	137	123	144	-	-	121	-	-	-
Muscogee Creek Nation	365	98	91	109	-	-	93	-	-	-
Eastern Tribes	229	79	38	90	4	-	70	-	-	-
Tunica Biloxi	164	45	31	71	4	-	67	-	-	-
United Houma Nation	6 001	1 456	794	2 585	165	164	2 180	16	16	-
Maine	**1 274 923**	**342 431**	**276 338**	**343 588**	**9 617**	**26 280**	**291 666**	**34 949**	**12 862**	**22 087**
American Indian and Alaska Native	**7 521**	**1 749**	**992**	**2 500**	**103**	**341**	**2 239**	**343**	**117**	**226**
American Indian	**6 215**	**1 529**	**768**	**2 090**	**96**	**278**	**1 873**	**253**	**107**	**146**
Abenaki Nation of Missiquoi	194	41	50	65	-	-	61	15	8	7
Cherokee	431	79	53	149	-	18	142	34	34	-
Cherokee	426	79	48	149	-	18	142	34	34	-
Maliseet	560	120	82	198	1	47	181	24	11	13
Maliseet	495	100	82	171	1	38	161	24	11	13
Micmac	902	190	101	297	25	22	281	44	22	22
Micmac	843	182	92	261	23	22	243	44	22	22
Passamaquoddy	1 989	470	234	711	47	101	630	61	25	36
Passamaquoddy	1 989	470	234	711	47	101	630	61	25	36
Penobscot	1 086	362	78	357	10	50	297	21	7	14
Maryland	**5 296 486**	**1 368 647**	**1 020 760**	**1 576 113**	**97 969**	**117 936**	**1 323 998**	**134 105**	**69 854**	**64 251**
American Indian and Alaska Native	**15 651**	**4 159**	**2 480**	**4 558**	**454**	**754**	**3 539**	**397**	**154**	**243**
American Indian	**10 450**	**2 924**	**1 802**	**3 039**	**286**	**472**	**2 339**	**200**	**40**	**160**
Canadian and Latin American	1 141	216	124	365	127	115	238	66	-	66
Mexican American Indian	483	106	47	142	52	40	96	14	-	14
Cherokee	2 823	760	627	761	56	113	562	18	-	18
Cherokee	2 723	723	593	750	50	113	562	18	-	18
Lumbee	752	198	130	250	21	43	193	18	12	6
Piscataway	710	233	116	270	-	10	163	-	-	-
Massachusetts	**6 349 097**	**1 587 537**	**1 226 301**	**1 850 225**	**81 588**	**111 509**	**1 467 195**	**221 697**	**88 007**	**133 690**
American Indian and Alaska Native	**15 305**	**3 720**	**2 036**	**4 716**	**338**	**505**	**4 112**	**933**	**454**	**479**
American Indian	**9 268**	**2 441**	**1 327**	**2 437**	**198**	**315**	**2 067**	**633**	**328**	**305**
Blackfeet	387	112	78	32	4	18	24	36	13	23
Canadian and Latin American	1 396	322	146	557	93	55	482	40	36	4
Mexican American Indian	452	80	23	190	41	43	139	21	21	-
Cherokee	1 028	252	177	258	-	25	230	108	59	49
Cherokee	995	228	177	258	-	25	230	108	59	49
Iroquois	615	216	153	94	9	-	73	22	16	6
Micmac	571	149	106	152	-	35	105	27	27	-
Micmac	571	149	106	152	-	35	105	27	27	-
Wampanoag	1 508	428	144	448	29	28	409	91	55	36
Gay Head (Aquinnah) Wampanoag	288	92	10	141	-	6	110	-	-	-
Wampanoag	1 094	299	134	266	19	22	266	75	55	20

Table 43. **Household Relationship and Group Quarters Population for Selected American Indian and Alaska Native Tribes (One Tribe Reported): 2000**—Con.

[Data based on a sample (except Tables 79 and 80). For information on confidentiality protection, coverage, sampling error, and nonsampling error, see Appendix G. Tribes are shown if respondents reported only one tribe or as American Indian or Alaska Native only and met the specified threshold. For more information, see "How to Use This Census Report"]

State	Household population							Group quarters population		
			Relationship to householder							
	Total	House-holder	Spouse	Child	Other relatives	Non-relatives	Under 18 years, child and other relatives	Total	Institution-alized population	Non-institution-alized population
Michigan	**9 938 444**	**2 591 312**	**1 985 277**	**3 046 209**	**112 199**	**186 612**	**2 531 376**	**249 981**	**126 879**	**123 102**
American Indian and Alaska Native	**60 842**	**14 309**	**9 240**	**21 094**	**924**	**2 204**	**18 210**	**2 227**	**1 355**	**872**
American Indian	**47 713**	**11 477**	**7 645**	**16 696**	**657**	**1 655**	**14 328**	**1 423**	**851**	**572**
Apache	529	153	50	195	1	6	148	7	7	-
Apache	372	105	32	119	1	6	92	7	7	-
Blackfeet	855	177	118	264	18	91	230	28	6	22
Canadian and Latin American	1 644	361	245	649	51	80	582	39	39	-
Canadian Indian	382	118	40	127	7	29	124	5	5	-
Mexican American Indian	955	188	159	385	42	24	343	28	28	-
Cherokee	5 904	1 420	1 048	1 604	67	239	1 383	359	225	134
Cherokee	5 693	1 368	995	1 585	67	227	1 352	342	214	128
Chippewa	23 271	5 703	3 616	8 796	312	723	7 585	544	258	286
Bay Mills Indian Community of the Sault Ste. Marie Band	873	225	93	382	10	35	311	-	-	-
Chippewa	8 028	1 894	1 279	2 897	74	272	2 578	256	118	138
Grand Traverse Band of Ottawa and Chippewa Indians	2 357	653	294	865	72	107	795	35	22	13
Keweenaw Bay Indian Community of the L'Anse and Ontonagon Bands	1 036	225	190	372	5	51	317	13	13	-
Lac Vieux Desert Band of Lake Superior Chippewa	147	43	6	59	9	12	55	-	-	-
Saginaw Chippewa	2 024	540	255	729	48	72	614	18	14	4
Sault Ste. Marie Chippewa	8 090	1 895	1 367	3 312	80	160	2 778	178	82	96
Choctaw	424	137	49	159	-	13	134	-	-	-
Choctaw	361	112	34	144	-	13	119	-	-	-
Iroquois	1 384	354	221	418	14	27	390	27	13	14
Mohawk	560	130	112	124	14	6	112	-	-	-
Oneida Nation of New York	386	103	50	150	-	4	128	20	6	14
Lumbee	591	132	84	245	-	-	196	19	-	19
Ottawa	4 065	1 034	771	1 162	83	126	913	97	81	16
Little River Band of Ottawa Indians of Michigan	651	197	171	171	16	9	139	-	-	-
Little Traverse Bay Bands of Ottawa Indians of Michigan	1 073	313	198	281	43	20	221	22	22	-
Ottawa	2 052	436	361	613	24	83	478	59	50	9
Potawatomi	2 332	539	277	882	46	65	922	26	11	15
Pokagon Band of Potawatomi Indians	639	148	73	290	4	27	277	11	-	11
Potawatomi	1 469	337	156	526	42	36	574	11	7	4
Sioux	696	198	80	226	2	26	197	48	44	4
Sioux	402	99	38	171	-	2	162	13	9	4
Alaska Native	**366**	**56**	**93**	**171**	**4**	**8**	**130**	**-**	**-**	**-**
Minnesota	**4 919 479**	**1 262 953**	**1 038 879**	**1 478 812**	**38 017**	**81 156**	**1 259 685**	**135 948**	**62 728**	**73 220**
American Indian and Alaska Native	**54 568**	**11 725**	**5 390**	**19 025**	**1 410**	**3 398**	**18 611**	**3 192**	**2 141**	**1 051**
American Indian	**45 589**	**10 438**	**4 625**	**15 873**	**1 221**	**2 772**	**15 371**	**2 103**	**1 304**	**799**
Canadian and Latin American	1 132	167	113	430	89	153	393	39	25	14
Mexican American Indian	698	104	103	232	53	117	238	26	12	14
Cherokee	632	174	114	131	13	30	106	18	10	8
Cherokee	580	162	110	117	7	21	93	18	10	8
Chippewa	33 233	8 016	3 164	11 556	876	2 012	11 236	1 414	933	481
Bois Forte/Nett Lake Band of Chippewa	1 424	354	106	559	28	63	500	66	34	32
Chippewa	7 582	1 654	956	2 363	196	467	2 213	444	315	129
Fond du Lac	1 270	364	133	419	26	69	384	39	6	33
Grand Portage	444	118	34	137	-	17	133	6	-	6
Lac Court Oreilles Band of Lake Superior Chippewa	282	76	25	97	-	22	86	-	-	-
Leech Lake	4 434	1 070	310	1 730	151	208	1 640	133	97	36
Mille Lacs	2 039	524	98	797	42	112	731	100	58	42
Minnesota Chippewa	1 463	372	167	507	48	56	495	43	27	16
Red Lake Band of Chippewa Indians	7 235	1 564	535	2 717	253	560	2 915	199	142	57
Turtle Mountain Band	873	251	81	262	-	48	254	78	78	-
White Earth	5 267	1 429	586	1 734	132	344	1 646	252	152	100
Iroquois	240	40	76	29	9	10	30	6	-	6
Sioux	5 776	1 222	609	1 962	144	317	2 003	287	144	143
Dakota Sioux	372	63	32	106	16	29	135	8	8	-
Lower Sioux Indian Community of Minnesota Mdewakanton Sioux	459	119	21	168	3	7	146	5	-	5
Mdewakanton Sioux	348	97	45	120	-	26	107	11	11	-
Oglala Sioux	365	63	4	182	10	-	188	27	5	22
Rosebud Sioux	292	32	35	96	14	25	120	54	36	18
Sioux	1 030	163	109	306	55	56	326	64	28	36
Sisseton-Wahpeton	794	164	159	249	8	49	275	12	6	6
Teton Sioux	280	90	9	79	14	11	84	17	17	-
Winnebago	480	96	48	199	16	13	175	33	25	8
Alaska Native	**325**	**34**	**106**	**69**	**15**	**13**	**93**	**6**	**-**	**6**
Mississippi	**2 844 658**	**752 234**	**531 359**	**886 323**	**43 113**	**48 388**	**759 743**	**95 421**	**50 724**	**44 697**
American Indian and Alaska Native	**11 836**	**2 691**	**1 463**	**4 110**	**365**	**526**	**3 800**	**510**	**268**	**242**
American Indian	**9 611**	**2 242**	**1 187**	**3 415**	**313**	**410**	**3 217**	**355**	**209**	**146**
Cherokee	1 203	349	193	346	-	37	301	44	16	28
Cherokee	1 116	323	177	312	-	37	275	44	16	28
Choctaw	6 702	1 412	627	2 619	258	358	2 506	225	182	43
Choctaw	1 342	282	200	466	57	37	449	77	53	24
Mississippi Band of Choctaw	5 249	1 091	387	2 149	201	321	2 056	148	129	19
Missouri	**5 595 211**	**1 486 546**	**1 162 749**	**1 635 329**	**52 174**	**95 362**	**1 391 381**	**162 406**	**90 283**	**72 123**
American Indian and Alaska Native	**26 200**	**6 791**	**4 361**	**7 528**	**491**	**818**	**6 587**	**929**	**650**	**279**
American Indian	**20 406**	**5 430**	**3 487**	**6 010**	**376**	**599**	**5 155**	**637**	**436**	**201**
Apache	390	116	62	53	12	15	48	22	22	-
Apache	352	86	62	53	12	15	48	22	22	-
Blackfeet	420	159	25	44	14	13	24	27	27	-
Canadian and Latin American	840	141	77	388	23	26	362	19	19	-
Mexican American Indian	603	123	63	284	23	19	260	6	6	-
Cherokee	9 941	2 745	1 869	2 762	176	255	2 328	235	153	82
Cherokee	8 849	2 428	1 675	2 387	163	249	1 989	208	137	71

Table 43. **Household Relationship and Group Quarters Population for Selected American Indian and Alaska Native Tribes (One Tribe Reported): 2000**—Con.

[Data based on a sample (except Tables 79 and 80). For information on confidentiality protection, coverage, sampling error, and nonsampling error, see Appendix G. Tribes are shown if respondents reported only one tribe or as American Indian or Alaska Native only and met the specified threshold. For more information, see "How to Use This Census Report"]

State	Household population							Group quarters population		
			Relationship to householder							
	Total	House-holder	Spouse	Child	Other relatives	Non-relatives	Under 18 years, child and other relatives	Total	Institution-alized population	Non-institution-alized population
Missouri—Con.										
American Indian and Alaska Native—Con.										
American Indian—Con.										
Cherokee—Con.										
Northern Cherokee Nation of Missouri and Arkansas	360	136	41	107	8	2	99	-	-	-
Western Cherokee	678	150	141	259	5	4	231	27	16	11
Chickasaw	237	61	35	90	-	2	71	-	-	-
Chippewa	488	131	45	126	3	11	107	32	7	25
Choctaw	806	200	101	229	38	-	179	21	9	12
Choctaw	729	177	90	222	35	-	172	21	9	12
Creek	409	151	53	118	-	3	100	26	26	-
Muscogee Creek Nation	401	151	49	118	-	3	100	26	26	-
Iroquois	563	137	69	213	6	30	206	17	5	12
Wyandotte	243	61	35	109	-	-	103	5	5	-
Navajo	469	87	71	186	-	22	163	21	12	9
Osage	217	51	49	80	9	-	66	6	6	-
Potawatomi	333	113	80	81	-	10	64	-	-	-
Shawnee	206	27	53	45	-	5	43	-	-	-
Sioux	893	189	187	264	15	39	218	41	24	17
Sioux	386	105	86	75	-	24	65	8	-	8
Montana	**902 195**	**238 733**	**194 500**	**255 301**	**6 810**	**15 298**	**223 643**	**24 814**	**12 066**	**12 748**
American Indian and Alaska Native	**55 218**	**12 494**	**6 790**	**20 573**	**1 616**	**2 113**	**20 601**	**2 187**	**1 200**	**987**
American Indian	**50 976**	**11 868**	**6 391**	**19 026**	**1 549**	**1 842**	**19 187**	**1 591**	**754**	**837**
Assiniboine	3 054	748	396	1 145	110	104	1 141	34	8	26
Assiniboine	1 655	379	235	638	44	42	627	34	8	26
Fort Belknap Assiniboine	1 098	287	122	422	52	28	449	-	-	-
Fort Peck Assiniboine	301	82	39	85	14	34	65	-	-	-
Assiniboine Sioux	1 038	233	87	373	74	72	405	36	31	5
Assiniboine Sioux	665	151	69	241	17	43	251	25	20	5
Fort Peck Assiniboine and Sioux	373	82	18	132	57	29	154	11	11	-
Blackfeet	10 336	2 573	1 306	3 879	331	324	3 768	378	167	211
Cherokee	629	150	119	214	4	11	213	8	8	-
Cherokee	603	143	111	214	4	11	210	8	8	-
Cheyenne	4 520	972	354	1 798	114	247	1 878	164	113	51
Cheyenne	337	39	15	108	5	54	107	59	59	-
Northern Cheyenne	4 140	930	328	1 675	107	193	1 755	105	54	51
Chippewa	2 872	782	519	806	24	75	669	130	80	50
Chippewa	1 228	289	237	379	13	23	318	41	16	25
Little Shell Chippewa	809	232	149	223	5	27	195	24	15	9
Turtle Mountain Band	673	203	109	180	6	25	130	41	41	-
Cree	393	59	95	140	25	20	121	37	27	10
Crow	7 041	1 444	967	2 837	244	215	2 957	157	67	90
Gros Ventres	2 087	522	214	788	70	80	795	32	26	6
Gros Ventres	796	189	81	265	16	42	262	32	26	6
Fort Belknap Gros Ventres	1 291	333	133	523	54	38	533	-	-	-
Kootenai	338	103	38	152	3	3	121	-	-	-
Navajo	303	87	45	43	3	8	52	59	-	59
Rocky Boy's Chippewa Cree	4 073	867	597	1 629	100	84	1 614	90	59	31
Salish	2 200	573	238	702	83	66	695	32	32	-
Salish and Kootenai	2 660	834	178	1 106	75	57	1 077	32	14	18
Salish and Kootenai	2 660	834	178	1 106	75	57	1 077	32	14	18
Sioux	5 602	1 313	541	2 067	183	287	2 277	213	37	176
Fort Peck Sioux	1 786	429	134	801	47	95	834	37	14	23
Oglala Sioux	300	77	33	68	31	14	77	17	5	12
Sioux	2 680	574	246	950	97	155	1 097	107	18	89
Alaska Native	**300**	**58**	**25**	**151**	**-**	**7**	**136**	**12**	**-**	**12**
Nebraska	**1 711 263**	**446 551**	**366 030**	**507 177**	**13 387**	**26 227**	**438 980**	**50 926**	**25 627**	**25 299**
American Indian and Alaska Native	**15 421**	**3 151**	**1 805**	**5 567**	**460**	**834**	**5 471**	**778**	**521**	**257**
American Indian	**13 071**	**2 826**	**1 577**	**4 736**	**403**	**646**	**4 721**	**547**	**345**	**202**
Canadian and Latin American	466	83	44	170	40	9	158	8	8	-
Mexican American Indian	400	65	42	143	40	9	130	8	8	-
Cherokee	608	141	96	142	21	32	137	39	6	33
Cherokee	578	137	93	131	21	29	126	39	6	33
Navajo	196	19	44	42	14	6	58	9	-	9
Omaha	3 165	607	273	1 324	89	212	1 335	80	50	30
Ponca	459	149	59	182	8	15	152	-	-	-
Ponca	331	105	31	150	8	13	129	-	-	-
Sioux	4 075	965	505	1 499	123	246	1 491	109	61	48
Oglala Sioux	1 151	272	99	497	58	34	536	49	27	22
Rosebud Sioux	382	83	50	134	7	16	131	14	9	5
Santee Sioux of Nebraska	930	243	99	332	34	70	352	26	16	10
Sioux	821	202	139	220	10	50	207	9	9	-
Teton Sioux	183	34	23	60	4	33	54	2	-	2
Yankton Sioux	337	47	59	153	8	23	129	9	-	9
Winnebago	1 650	348	167	712	49	53	685	66	45	21
Winnebago	1 511	326	137	676	37	53	649	36	31	5
Nevada	**1 998 257**	**502 508**	**383 341**	**561 558**	**45 976**	**60 116**	**495 466**	**33 685**	**22 333**	**11 352**
American Indian and Alaska Native	**26 485**	**6 281**	**3 704**	**8 075**	**1 004**	**1 231**	**7 573**	**767**	**538**	**229**
American Indian	**21 170**	**5 288**	**3 036**	**6 438**	**780**	**879**	**5 982**	**447**	**245**	**202**
Apache	593	124	97	140	11	47	157	22	14	8
Apache	461	95	84	117	11	38	143	16	8	8
Canadian and Latin American	1 197	275	207	420	61	58	358	14	4	10
Mexican American Indian	782	170	133	285	61	58	271	4	4	-
Cherokee	2 064	537	433	405	31	125	369	66	24	42
Cherokee	1 946	498	426	368	19	125	332	66	24	42
Chippewa	465	125	59	147	28	5	115	15	6	9
Navajo	1 042	240	168	251	85	49	249	74	54	20
Paiute	4 333	1 158	385	1 602	194	185	1 529	58	22	36
Paiute	1 642	390	187	520	126	98	498	32	13	19

Table 43. **Household Relationship and Group Quarters Population for Selected American Indian and Alaska Native Tribes (One Tribe Reported): 2000**—Con.

[Data based on a sample (except Tables 79 and 80). For information on confidentiality protection, coverage, sampling error, and nonsampling error, see Appendix G. Tribes are shown if respondents reported only one tribe or as American Indian or Alaska Native only and met the specified threshold. For more information, see "How to Use This Census Report"]

State	Household population							Group quarters population		
			Relationship to householder							
	Total	House-holder	Spouse	Child	Other relatives	Non-relatives	Under 18 years, child and other relatives	Total	Institution-alized population	Non-institution-alized population
Nevada—Con.										
American Indian and Alaska Native—Con.										
American Indian—Con.										
Paiute—Con.										
Pyramid Lake	1 255	358	97	512	46	37	488	11	-	11
Walker River	695	189	64	291	4	25	276	9	9	-
Yerington Paiute	388	110	24	174	-	12	166	-	-	-
Paiute-Shoshone	2 034	477	211	753	61	75	732	18	12	6
Fallon	497	154	40	200	5	10	169	-	-	-
Fort McDermitt Paiute and Shoshone Tribes	372	70	47	103	19	5	150	-	-	-
Shoshone Paiute	1 073	245	107	411	37	39	381	18	12	6
Shoshone	1 713	428	194	553	39	39	492	19	9	10
Shoshone	1 349	329	180	453	31	23	391	19	9	10
Sioux	587	112	122	117	24	39	74	70	61	9
Te-Moak Tribes of Western Shoshone Indians of Nevada	651	170	62	265	11	39	252	9	9	-
Te-Moak Tribes of Western Shoshone Indians	641	168	62	262	11	36	252	9	9	-
Washoe	702	233	70	194	11	57	194	-	-	-
Washoe	702	233	70	194	11	57	194	-	-	-
Alaska Native	**522**	**122**	**54**	**130**	**12**	**59**	**118**	**11**	**7**	**4**
New Hampshire	**1 235 786**	**325 581**	**267 095**	**358 340**	**10 525**	**23 964**	**301 605**	**35 627**	**13 982**	**21 645**
American Indian and Alaska Native	**2 660**	**657**	**414**	**725**	**31**	**109**	**563**	**188**	**47**	**141**
American Indian	**1 935**	**523**	**332**	**516**	**16**	**60**	**394**	**112**	**18**	**94**
Abenaki Nation of Missiquoi	307	104	30	88	-	5	72	-	-	-
New Jersey	**8 414 350**	**2 167 577**	**1 676 646**	**2 600 871**	**176 812**	**167 759**	**2 047 206**	**194 914**	**110 106**	**84 808**
American Indian and Alaska Native	**17 987**	**4 221**	**2 454**	**5 590**	**615**	**958**	**4 825**	**846**	**570**	**276**
American Indian	**9 766**	**2 549**	**1 556**	**2 582**	**299**	**548**	**2 064**	**421**	**270**	**151**
Canadian and Latin American	2 515	551	311	668	165	342	549	111	84	27
Mexican American Indian	1 014	165	137	269	130	159	266	24	15	9
South American Indian	864	253	109	259	16	89	210	54	54	-
Spanish American Indian	385	72	51	59	6	85	26	8	8	-
Cherokee	1 596	504	286	225	31	70	135	90	63	27
Cherokee	1 485	485	250	188	31	59	111	90	63	27
Delaware	893	242	131	314	11	18	239	3	3	-
Lenni-Lanape	423	122	58	114	-	16	77	-	-	-
Ramapough Mountain	427	103	73	191	11	2	158	-	-	-
Iroquois	308	107	45	73	-	8	54	9	9	-
Nanticoke Lenni-Lenape	563	158	102	161	9	10	137	-	-	-
New Mexico	**1 819 046**	**468 899**	**348 261**	**568 987**	**28 487**	**39 746**	**497 286**	**36 328**	**19 238**	**17 090**
American Indian and Alaska Native	**172 276**	**37 579**	**20 680**	**70 133**	**5 731**	**6 022**	**63 032**	**3 606**	**1 837**	**1 769**
American Indian	**164 883**	**35 962**	**19 879**	**67 517**	**5 516**	**5 728**	**60 701**	**3 236**	**1 575**	**1 661**
Apache	6 847	1 494	783	2 809	154	339	2 607	89	67	22
Apache	752	126	122	201	5	42	195	56	34	22
Jicarilla Apache	2 613	633	273	1 182	71	77	1 035	19	19	-
Mescalero Apache	3 207	701	321	1 348	68	211	1 307	14	14	-
Canadian and Latin American	1 587	345	301	493	63	82	486	38	-	38
Mexican American Indian	1 087	228	208	376	56	73	384	9	-	9
Spanish American Indian	396	107	61	81	7	7	70	29	-	29
Cherokee	1 472	382	347	413	10	43	356	28	14	14
Cherokee	1 410	363	337	411	10	43	356	15	7	8
Chippewa	353	87	65	108	-	6	81	18	10	8
Choctaw	532	182	94	89	-	16	30	7	-	7
Choctaw	376	136	71	49	-	16	20	7	-	7
Navajo	106 334	22 917	12 928	45 760	3 629	3 544	40 887	2 176	1 102	1 074
Pueblo	38 404	8 622	4 238	14 303	1 400	1 407	12 961	515	227	288
Acoma	3 601	795	468	1 211	112	205	1 118	86	24	62
Cochiti	859	194	100	291	15	42	274	5	-	5
Isleta	2 993	795	333	1 141	25	148	936	15	9	6
Jemez	2 446	521	229	934	117	88	835	42	17	25
Laguna	5 065	1 278	663	1 724	155	97	1 654	143	71	72
Nambe	539	163	49	224	15	28	210	-	-	-
Picuris	187	41	19	58	6	16	58	-	-	-
Pojoaque	186	51	11	67	-	3	94	-	-	-
Pueblo	313	62	64	74	3	8	58	23	8	15
San Felipe	2 661	415	198	1 016	172	143	1 000	-	-	-
San Ildefonso	493	162	36	183	5	28	157	5	-	5
San Juan Pueblo	1 256	347	96	559	24	35	474	14	8	6
Sandia	316	94	36	123	4	-	86	-	-	-
Santa Ana	563	92	68	236	5	16	197	-	-	-
Santa Clara	952	253	133	331	18	26	279	-	-	-
Santo Domingo	3 567	604	298	1 466	183	120	1 342	72	-	72
Taos	1 476	413	152	520	15	68	354	10	-	10
Tesuque	424	141	24	168	14	15	135	-	-	-
Tewa	278	74	41	67	3	6	59	8	8	-
Zia	745	165	108	296	18	21	239	-	-	-
Zuni	8 313	1 762	904	3 176	475	243	2 990	74	64	10
Sioux	865	193	82	264	47	26	210	70	19	51
Sioux	283	47	50	126	19	21	108	6	-	6
New York	**18 976 457**	**4 673 485**	**3 377 314**	**5 768 499**	**414 126**	**439 129**	**4 555 885**	**580 764**	**262 016**	**318 748**
American Indian and Alaska Native	**79 314**	**17 746**	**9 329**	**27 744**	**2 435**	**3 933**	**24 053**	**2 239**	**955**	**1 284**
American Indian	**47 485**	**11 397**	**6 117**	**15 361**	**1 484**	**2 248**	**12 497**	**1 313**	**487**	**826**
Apache	350	92	43	100	-	11	77	16	-	16
Blackfeet	784	230	123	174	-	36	120	47	13	34
Canadian and Latin American	11 112	2 554	1 541	3 533	768	825	2 874	93	5	88
Central American Indian	3 309	831	494	1 222	249	114	948	4	-	4
Mexican American Indian	2 443	462	283	721	294	353	823	18	5	13
South American Indian	3 289	781	562	879	140	158	633	54	-	54
Spanish American Indian	1 719	390	158	654	76	137	453	17	-	17
Cherokee	3 821	966	403	991	108	113	786	214	81	133

Table 43. **Household Relationship and Group Quarters Population for Selected American Indian and Alaska Native Tribes (One Tribe Reported): 2000**—Con.

[Data based on a sample (except Tables 79 and 80). For information on confidentiality protection, coverage, sampling error, and nonsampling error, see Appendix G. Tribes are shown if respondents reported only one tribe or as American Indian or Alaska Native only and met the specified threshold. For more information, see "How to Use This Census Report"]

State	Household population							Group quarters population		
			Relationship to householder							
	Total	House-holder	Spouse	Child	Other relatives	Non-relatives	Under 18 years, child and other relatives	Total	Institution-alized population	Non-institution-alized population
New York—Con.										
American Indian and Alaska Native—Con.										
American Indian—Con.										
Cherokee—Con.										
Cherokee	3 697	934	397	967	76	113	744	214	81	133
Chippewa	513	144	57	101	13	50	82	18	-	18
Delaware	460	135	78	139	9	15	91	-	-	-
Iroquois	19 105	4 747	2 522	6 678	290	793	5 628	268	154	114
Cayuga Nation	716	179	75	260	5	10	216	5	-	5
Iroquois	479	136	76	125	6	19	117	-	-	-
Mohawk	8 262	1 943	1 311	2 924	126	288	2 376	96	51	45
Oneida Nation of New York	1 000	258	147	355	20	38	277	17	5	12
Onondaga	1 851	441	197	748	28	141	672	13	-	13
Seneca	5 088	1 383	492	1 634	88	242	1 446	85	60	25
Seneca Nation	479	111	63	200	8	26	158	17	10	7
Tonawanda Band of Seneca	298	53	45	101	-	8	91	-	-	-
Tuscarora	722	155	98	253	9	21	219	35	28	7
Long Island	471	126	34	117	33	8	126	-	-	-
Poospatuck	248	67	14	92	15	-	83	-	-	-
Pueblo	388	134	51	133	-	24	118	8	-	8
Shinnecock	1 195	270	63	435	46	45	265	44	12	32
Sioux	524	95	88	132	15	29	88	51	12	39
Sioux	309	57	37	102	6	14	61	35	12	23
North Carolina	**8 049 313**	**2 173 346**	**1 679 903**	**2 229 789**	**113 029**	**141 479**	**1 920 886**	**254 008**	**105 722**	**148 286**
American Indian and Alaska Native	**100 956**	**26 127**	**17 063**	**33 083**	**1 887**	**2 939**	**29 489**	**2 652**	**1 397**	**1 255**
American Indian	**78 623**	**21 327**	**13 600**	**25 373**	**1 535**	**2 196**	**22 476**	**1 547**	**708**	**839**
Apache	420	83	75	71	15	9	81	42	6	36
Apache	352	55	66	59	15	8	81	35	6	29
Blackfeet	305	73	76	71	-	-	52	42	29	13
Canadian and Latin American	1 734	331	212	612	90	148	595	54	14	40
Mexican American Indian	1 348	258	153	488	72	124	463	44	14	30
Cherokee	14 284	4 019	2 134	4 356	179	555	3 980	355	226	129
Cherokee	8 028	2 209	1 332	2 107	92	312	1 916	280	196	84
Eastern Cherokee	5 935	1 662	757	2 165	87	243	1 972	75	30	45
Chippewa	506	136	110	155	-	5	153	28	-	28
Choctaw	385	102	64	113	-	12	77	49	-	49
Coharie	1 400	371	270	543	24	17	402	14	-	14
Creek	326	119	49	101	-	-	84	22	-	22
Eastern Tribes	2 140	600	353	781	24	14	657	30	7	23
Meherrin Indian Tribe	294	91	33	101	-	1	93	7	7	-
Waccamaw Siouan	1 495	380	277	564	6	13	464	23	-	23
Haliwa-Saponi	2 308	672	473	787	11	42	618	14	6	8
Iroquois	1 650	499	277	489	41	51	426	22	8	14
Tuscarora	1 237	357	217	425	39	31	367	6	-	6
Lumbee	45 635	12 320	8 066	15 080	1 046	1 128	13 423	496	331	165
Navajo	396	54	94	88	7	14	81	66	-	66
Sioux	500	149	111	119	6	18	100	39	5	34
North Dakota	**642 200**	**166 963**	**139 059**	**182 579**	**3 330**	**8 541**	**157 756**	**23 706**	**9 747**	**13 959**
American Indian and Alaska Native	**31 308**	**6 848**	**3 266**	**12 808**	**784**	**1 665**	**12 306**	**1 055**	**636**	**419**
American Indian	**28 778**	**6 483**	**3 014**	**11 835**	**755**	**1 504**	**11 355**	**799**	**484**	**315**
Arikara	286	63	25	114	6	2	75	3	-	3
Chippewa	13 557	3 248	1 711	5 442	227	614	5 002	286	170	116
Chippewa	3 575	809	492	1 300	63	172	1 183	99	53	46
Turtle Mountain Band	9 726	2 346	1 186	4 101	164	440	3 789	170	117	53
Hidatsa	310	53	18	96	22	11	135	19	19	-
Sioux	8 910	1 834	693	3 768	342	631	3 824	317	182	135
Cheyenne River Sioux	290	62	45	119	1	10	114	19	12	7
Dakota Sioux	897	199	62	427	29	60	424	14	14	-
Sioux	842	132	88	287	43	54	315	74	45	29
Spirit Lake Sioux (formerly Devils Lake Sioux)	2 171	438	129	971	67	198	1 017	53	37	16
Standing Rock Sioux	4 041	898	266	1 736	176	258	1 733	89	29	60
Three Affiliated Tribes of North Dakota (Fort Bethold)	2 766	671	235	1 206	75	135	1 152	51	29	22
Ohio	**11 353 140**	**3 007 207**	**2 330 558**	**3 384 920**	**108 680**	**186 168**	**2 824 502**	**299 351**	**172 225**	**127 126**
American Indian and Alaska Native	**26 999**	**6 740**	**4 429**	**7 749**	**454**	**896**	**6 579**	**1 196**	**843**	**353**
American Indian	**18 585**	**4 829**	**3 258**	**5 106**	**308**	**620**	**4 297**	**752**	**492**	**260**
Apache	408	98	76	57	18	9	51	58	58	-
Apache	371	88	76	45	18	9	45	50	50	-
Blackfeet	798	203	151	187	11	28	164	60	55	5
Canadian and Latin American	1 092	188	142	443	36	62	353	49	32	17
Mexican American Indian	687	132	81	237	36	43	223	42	32	10
Cherokee	7 813	2 246	1 410	1 796	127	228	1 500	253	193	60
Cherokee	7 456	2 179	1 364	1 679	127	189	1 387	226	172	54
Chippewa	771	225	184	232	10	6	221	19	19	-
Chippewa	466	137	101	132	10	-	126	19	19	-
Iroquois	586	138	85	108	6	21	94	50	14	36
Lumbee	358	71	100	129	-	22	105	6	6	-
Navajo	330	78	82	55	16	32	66	6	-	6
Shawnee	511	135	96	152	-	23	150	-	-	-
Shawnee	511	135	96	152	-	23	150	-	-	-
Sioux	719	121	152	146	32	26	163	46	17	29
Sioux	404	49	67	65	32	21	68	32	10	22
Oklahoma	**3 450 654**	**927 703**	**733 390**	**989 854**	**39 516**	**54 309**	**868 570**	**112 608**	**66 849**	**45 759**
American Indian and Alaska Native	**266 801**	**63 382**	**43 955**	**102 092**	**4 466**	**5 578**	**92 438**	**6 851**	**4 129**	**2 722**
American Indian	**248 037**	**59 789**	**41 354**	**95 283**	**4 044**	**4 990**	**85 886**	**5 456**	**3 182**	**2 274**
Apache	1 738	349	280	586	24	62	509	180	110	70
Apache	1 142	219	178	382	14	57	340	105	74	31
Oklahoma Apache	293	68	52	100	10	3	88	24	24	-
Arapahoe	853	200	140	309	37	43	297	11	11	-

Table 43. **Household Relationship and Group Quarters Population for Selected American Indian and Alaska Native Tribes (One Tribe Reported): 2000**—Con.

[Data based on a sample (except Tables 79 and 80). For information on confidentiality protection, coverage, sampling error, and nonsampling error, see Appendix G. Tribes are shown if respondents reported only one tribe or as American Indian or Alaska Native only and met the specified threshold. For more information, see "How to Use This Census Report"]

State	Household population							Group quarters population		
			Relationship to householder							
	Total	House-holder	Spouse	Child	Other relatives	Non-relatives	Under 18 years, child and other relatives	Total	Institution-alized population	Non-institution-alized population
Oklahoma—Con.										
American Indian and Alaska Native—Con.										
American Indian—Con.										
Arapahoe—Con.										
Arapahoe	809	193	137	295	34	41	283	11	11	-
Blackfeet	319	38	94	121	-	19	107	28	-	28
Caddo	1 284	347	228	497	12	33	412	18	10	8
Caddo	1 220	318	226	478	12	25	404	18	10	8
Canadian and Latin American	839	107	129	291	29	22	335	46	33	13
Mexican American Indian	680	94	109	235	27	11	274	21	15	6
Cherokee	98 605	24 388	18 143	37 345	1 378	1 678	33 015	1 634	958	676
Cherokee	95 226	23 487	17 471	36 028	1 341	1 658	31 883	1 594	943	651
Northern Cherokee Nation of Missouri and Arkansas	329	82	91	110	-	-	82	18	-	18
United Keetoowah Band of Cherokee	409	104	46	196	19	6	156	-	-	-
Western Cherokee	2 299	653	447	845	18	12	768	22	15	7
Cherokee Shawnee	339	122	41	130	-	2	122	-	-	-
Cheyenne	2 578	570	273	1 033	96	89	1 019	73	49	24
Cheyenne	2 360	511	255	946	68	82	940	67	43	24
Cheyenne-Arapaho	2 788	504	248	1 123	126	126	1 177	168	114	54
Chickasaw	12 605	3 159	2 151	4 801	159	297	4 389	196	122	74
Chippewa	496	87	117	124	39	16	152	4	4	-
Chippewa	348	61	93	63	33	13	92	4	4	-
Choctaw	43 434	10 780	7 322	16 806	587	815	15 146	689	391	298
Choctaw	34 255	8 279	5 901	13 205	489	667	11 938	632	361	271
Mississippi Band of Choctaw	1 794	420	250	757	35	51	725	30	30	-
Oklahoma Choctaw	7 358	2 081	1 158	2 830	63	97	2 471	27	-	27
Comanche	4 898	1 281	750	1 673	111	116	1 492	103	60	43
Comanche	4 813	1 256	732	1 634	111	116	1 460	103	60	43
Creek	22 251	5 553	3 368	8 628	318	425	7 831	615	400	215
Muscogee Creek Nation	22 128	5 531	3 347	8 593	318	414	7 791	609	394	215
Delaware	2 384	641	411	843	27	19	735	57	37	20
Delaware	2 228	578	385	819	26	17	711	57	37	20
Iowa	207	41	23	76	8	15	72	-	-	-
Iroquois	1 828	404	402	702	1	40	587	53	48	5
Seneca-Cayuga	833	163	161	363	-	32	310	5	5	-
Wyandotte	525	131	125	195	-	5	160	-	-	-
Kaw	578	156	78	224	10	2	188	17	5	12
Kickapoo	1 036	217	143	444	36	34	407	27	27	-
Kickapoo	892	183	121	372	32	30	363	27	27	-
Kiowa	5 741	1 317	867	2 123	123	182	1 823	203	128	75
Kiowa	5 415	1 228	808	2 026	123	182	1 729	190	115	75
Oklahoma Kiowa	325	89	59	96	-	-	94	13	13	-
Miami	352	98	78	147	2	-	147	21	-	21
Miami	235	54	59	95	2	-	95	21	-	21
Navajo	982	160	201	362	51	23	357	87	14	73
Osage	3 577	936	578	1 341	39	53	1 195	44	16	28
Otoe-Missouria	919	236	132	301	21	32	251	7	7	-
Ottawa	396	103	57	150	13	1	126	13	-	13
Ottawa	302	70	41	116	13	1	102	13	-	13
Pawnee	1 235	338	197	421	13	16	428	32	9	23
Pawnee	1 222	334	197	421	13	16	419	32	9	23
Peoria	480	102	88	210	7	2	197	-	-	-
Peoria	373	61	81	169	6	2	173	-	-	-
Ponca	1 726	356	228	749	22	62	691	63	43	20
Ponca	1 621	334	214	693	17	59	651	58	43	15
Potawatomi	4 036	944	732	1 513	53	98	1 290	42	31	11
Citizen Potawatomi Nation	613	140	110	230	21	7	204	-	-	-
Potawatomi	3 348	792	600	1 246	32	91	1 062	42	31	11
Pueblo	514	94	63	178	30	23	156	51	11	40
Quapaw	406	137	78	134	5	22	136	-	-	-
Sac and Fox	1 630	402	261	629	39	42	556	14	10	4
Sac and Fox	1 180	295	183	462	14	42	402	4	-	4
Sac and Fox Nation, Oklahoma	401	96	59	162	18	-	154	10	10	-
Seminole	6 348	1 404	807	2 594	156	132	2 541	165	99	66
Oklahoma Seminole	269	53	38	106	5	-	89	9	9	-
Seminole	6 057	1 349	762	2 475	151	132	2 439	156	90	66
Shawnee	2 599	687	330	1 083	26	56	834	41	23	18
Absentee Shawnee Tribe of Indians of Oklahoma	1 488	413	147	686	16	30	518	11	-	11
Eastern Shawnee	472	112	79	185	8	23	161	-	-	-
Shawnee	639	162	104	212	2	3	155	30	23	7
Sioux	956	224	133	289	12	48	264	100	39	61
Sioux	509	113	60	122	8	37	108	55	33	22
Tonkawa	298	72	19	184	2	-	155	-	-	-
Wichita	992	204	56	527	23	41	525	32	17	15
Wichita	992	204	56	527	23	41	525	32	17	15
Alaska Native	**300**	**31**	**61**	**134**	**6**	**-**	**120**	**26**	**-**	**26**
Oregon	**3 421 399**	**884 875**	**712 121**	**940 376**	**47 682**	**84 094**	**818 272**	**77 621**	**38 379**	**39 242**
American Indian and Alaska Native	**43 434**	**10 111**	**6 173**	**13 401**	**1 205**	**2 210**	**12 334**	**1 554**	**863**	**691**
American Indian	**34 829**	**8 273**	**4 921**	**11 003**	**1 003**	**1 752**	**10 230**	**876**	**412**	**464**
Apache	575	158	119	106	2	23	96	15	-	15
Apache	460	109	93	94	-	23	88	15	-	15
Blackfeet	686	176	136	140	-	43	123	34	25	9
Canadian and Latin American	1 605	259	174	574	183	144	496	46	30	16
Mexican American Indian	1 296	219	116	447	173	122	408	37	30	7
Cherokee	4 548	1 197	928	998	101	247	876	88	43	45
Cherokee	4 162	1 083	890	886	83	242	752	81	36	45
Chippewa	1 213	340	154	267	34	39	156	25	20	5
Chippewa	697	176	81	159	34	27	96	10	5	5
Choctaw	1 086	292	199	376	17	32	316	5	-	5
Choctaw	766	237	131	222	17	30	180	5	-	5

Table 43. **Household Relationship and Group Quarters Population for Selected American Indian and Alaska Native Tribes (One Tribe Reported): 2000**—Con.

[Data based on a sample (except Tables 79 and 80). For information on confidentiality protection, coverage, sampling error, and nonsampling error, see Appendix G. Tribes are shown if respondents reported only one tribe or as American Indian or Alaska Native only and met the specified threshold. For more information, see "How to Use This Census Report"]

State	Household population							Group quarters population		
			Relationship to householder							
	Total	House-holder	Spouse	Child	Other relatives	Non-relatives	Under 18 years, child and other relatives	Total	Institution-alized population	Non-institution-alized population
Oregon—Con.										
American Indian and Alaska Native—Con.										
American Indian—Con.										
Confederated Tribes of the Siletz Reservation	1 358	334	178	489	27	25	485	62	62	-
Creek	322	88	57	75	6	-	75	19	-	19
Grand Ronde	1 610	376	191	662	29	63	639	40	16	24
Iroquois	392	89	29	71	12	9	90	9	9	-
Karuk Tribe of California	638	155	97	190	2	9	176	20	8	12
Klamath	2 013	463	218	755	83	100	681	50	28	22
Navajo	534	116	102	145	29	25	123	-	-	-
Nez Perce	338	61	50	111	11	15	124	11	-	11
Paiute	455	75	55	203	7	44	163	34	20	14
Burns Paiute Tribe	145	36	5	76	2	4	54	-	-	-
Paiute	277	39	40	112	5	32	97	34	20	14
Puget Sound Salish	264	60	36	64	2	46	70	-	-	-
Sioux	1 699	348	280	511	38	65	483	54	12	42
Sioux	682	117	118	190	20	32	209	23	-	23
Umatilla	1 169	339	71	428	30	48	398	-	-	-
Umpqua	531	120	31	258	10	19	248	6	-	6
Cow Creek Umpqua	457	104	29	215	10	19	207	-	-	-
Warm Springs	2 908	582	180	1 237	148	159	1 350	51	5	46
Wascopum	220	57	19	79	16	8	59	-	-	-
Yakama	645	171	70	184	38	26	174	45	31	14
Yurok	357	111	33	115	10	43	95	5	-	5
Yurok	357	111	33	115	10	43	95	5	-	5
Alaska Native	**1 563**	**337**	**305**	**560**	**5**	**49**	**479**	**88**	**41**	**47**
Tlingit-Haida	564	90	143	222	5	15	206	18	18	-
Tlingit	483	66	130	190	5	15	174	18	18	-
Pennsylvania	**12 281 054**	**3 225 707**	**2 508 283**	**3 566 476**	**133 083**	**190 573**	**2 854 719**	**433 447**	**211 672**	**221 775**
American Indian and Alaska Native	**19 511**	**4 790**	**3 063**	**5 817**	**302**	**586**	**5 071**	**884**	**465**	**419**
American Indian	**12 360**	**3 053**	**2 201**	**3 581**	**139**	**330**	**3 184**	**365**	**198**	**167**
Apache	307	81	53	121	-	16	109	8	8	-
Blackfeet	471	155	46	115	37	24	93	14	14	-
Canadian and Latin American	1 081	229	171	479	19	28	362	9	9	-
Mexican American Indian	470	74	58	242	4	-	187	9	9	-
Cherokee	3 290	859	615	834	11	90	719	152	59	93
Cherokee	3 107	806	588	767	11	90	677	148	59	89
Chippewa	407	117	55	138	-	-	126	15	15	-
Chippewa	306	77	44	107	-	-	101	15	15	-
Delaware	419	102	105	109	-	7	106	-	-	-
Iroquois	1 307	336	240	337	8	27	285	41	23	18
Mohawk	485	82	96	173	7	4	171	31	13	18
Seneca	337	121	28	71	1	18	48	-	-	-
Sioux	628	178	102	193	5	20	175	21	14	7
Sioux	332	101	58	96	5	11	81	14	14	-
Rhode Island	**1 048 319**	**266 655**	**201 490**	**304 639**	**13 218**	**18 568**	**242 670**	**38 889**	**13 864**	**25 025**
American Indian and Alaska Native	**5 124**	**1 036**	**565**	**2 040**	**116**	**239**	**1 841**	**180**	**84**	**96**
American Indian	**3 299**	**741**	**388**	**1 181**	**84**	**156**	**1 091**	**67**	**30**	**37**
Narragansett	1 467	282	172	557	23	40	518	30	30	-
South Carolina	**4 012 012**	**1 078 736**	**799 805**	**1 158 863**	**55 626**	**65 711**	**988 882**	**135 137**	**59 905**	**75 232**
American Indian and Alaska Native	**14 688**	**3 844**	**2 657**	**4 143**	**271**	**472**	**3 673**	**570**	**258**	**312**
American Indian	**10 201**	**2 785**	**2 023**	**2 814**	**144**	**326**	**2 429**	**360**	**95**	**265**
Canadian and Latin American	412	98	26	127	6	81	116	28	-	28
Catawba Indian Nation	1 524	309	258	745	16	61	693	-	-	-
Cherokee	3 579	982	835	749	69	75	686	107	31	76
Cherokee	3 362	910	793	668	69	75	611	107	31	76
Eastern Tribes	1 167	420	186	303	11	12	211	9	9	-
Southeastern Indians	901	296	114	284	5	12	201	9	9	-
Lumbee	849	245	246	189	15	17	159	21	5	16
South Dakota	**754 844**	**195 455**	**159 984**	**222 873**	**5 520**	**12 418**	**196 854**	**28 509**	**14 414**	**14 095**
American Indian and Alaska Native	**61 724**	**12 158**	**4 782**	**24 967**	**2 251**	**3 465**	**25 392**	**3 174**	**2 011**	**1 163**
American Indian	**57 134**	**11 637**	**4 490**	**23 322**	**2 115**	**3 197**	**23 624**	**2 275**	**1 266**	**1 009**
Chippewa	672	182	134	191	8	9	184	71	49	22
Chippewa	308	60	76	122	6	3	102	6	-	6
Turtle Mountain Band	266	66	55	65	2	4	78	47	39	8
Sioux	53 671	10 958	4 036	22 056	2 058	2 993	22 386	2 035	1 124	911
Cheyenne River Sioux	7 581	1 702	633	3 056	221	389	3 035	257	132	125
Crow Creek Sioux	2 185	485	159	887	94	127	877	98	60	38
Flandreau Santee Sioux	294	96	5	130	8	4	132	-	-	-
Lower Brule Sioux	1 289	234	84	576	59	72	582	25	5	20
Oglala Sioux	16 658	3 267	1 205	7 382	691	700	7 276	407	211	196
Pine Ridge Sioux	485	91	78	128	17	42	141	53	25	28
Rosebud Sioux	11 310	2 320	827	4 627	538	737	4 848	360	276	84
Santee Sioux of Nebraska	275	87	21	98	-	25	77	-	-	-
Sioux	1 386	186	67	278	16	133	354	393	102	291
Sisseton Sioux	237	42	18	62	-	14	67	25	25	-
Sisseton-Wahpeton	3 902	861	327	1 633	92	214	1 649	64	54	10
Standing Rock Sioux	3 551	735	289	1 403	182	195	1 471	104	72	32
Teton Sioux	374	67	32	139	5	33	145	22	16	6
Yankton Sioux	3 535	698	232	1 456	117	244	1 533	112	46	66
Three Affiliated Tribes of North Dakota (Fort Bethold)	232	43	41	80	-	28	80	9	9	-
Tennessee	**5 689 283**	**1 557 620**	**1 196 950**	**1 619 371**	**75 172**	**88 018**	**1 367 707**	**148 115**	**83 315**	**64 800**
American Indian and Alaska Native	**15 541**	**4 415**	**2 825**	**4 117**	**221**	**404**	**3 632**	**557**	**360**	**197**
American Indian	**11 362**	**3 259**	**2 242**	**3 017**	**151**	**257**	**2 605**	**326**	**196**	**130**
Cherokee	6 592	1 954	1 271	1 635	73	117	1 394	154	127	27

Table 43. **Household Relationship and Group Quarters Population for Selected American Indian and Alaska Native Tribes (One Tribe Reported): 2000**—Con.

[Data based on a sample (except Tables 79 and 80). For information on confidentiality protection, coverage, sampling error, and nonsampling error, see Appendix G. Tribes are shown if respondents reported only one tribe or as American Indian or Alaska Native only and met the specified threshold. For more information, see "How to Use This Census Report"]

State	Household population							Group quarters population		
			Relationship to householder							
	Total	House-holder	Spouse	Child	Other relatives	Non-relatives	Under 18 years, child and other relatives	Total	Institution-alized population	Non-institution-alized population
Tennessee—Con.										
American Indian and Alaska Native—Con.										
American Indian—Con.										
Cherokee—Con.										
Cherokee	6 030	1 806	1 177	1 442	55	117	1 248	120	99	21
Choctaw	447	82	118	151	-	6	147	13	6	7
Choctaw	423	73	103	151	-	6	147	13	6	7
Texas	**20 851 820**	**5 283 474**	**4 093 893**	**6 590 734**	**447 267**	**383 311**	**5 762 770**	**561 518**	**373 922**	**187 596**
American Indian and Alaska Native	**113 755**	**28 672**	**20 517**	**36 460**	**2 669**	**3 248**	**31 639**	**2 990**	**1 627**	**1 363**
American Indian	**78 633**	**20 518**	**15 078**	**23 914**	**1 603**	**2 073**	**20 592**	**1 964**	**937**	**1 027**
Apache	3 108	1 041	483	707	74	106	610	115	35	80
Apache	2 397	779	382	534	74	65	451	60	28	32
Blackfeet	960	218	153	252	2	27	193	43	-	43
Canadian and Latin American	14 468	3 569	2 307	5 093	591	590	4 377	366	239	127
Mexican American Indian	12 370	3 104	1 926	4 407	526	514	3 921	306	221	85
Spanish American Indian	1 170	257	212	359	28	41	247	49	7	42
Cherokee	18 742	5 358	4 033	4 667	214	390	3 963	566	339	227
Cherokee	17 790	5 103	3 841	4 334	212	387	3 692	549	329	220
Western Cherokee	446	144	56	143	2	3	112	10	10	-
Chickasaw	2 583	740	464	808	21	33	667	28	5	23
Chippewa	956	244	213	304	6	25	248	31	7	24
Chippewa	680	197	146	227	6	8	180	24	7	17
Choctaw	10 393	2 707	2 171	3 387	147	161	2 821	93	29	64
Choctaw	8 638	2 227	1 787	2 786	126	155	2 330	93	29	64
Oklahoma Choctaw	1 569	431	342	521	21	6	439	-	-	-
Comanche	1 582	430	281	423	7	51	329	51	28	23
Comanche	1 564	421	272	423	7	51	329	51	28	23
Coushatta	984	257	139	320	8	23	282	46	46	-
Alabama Coushatta Tribes of Texas	848	192	106	306	8	23	277	46	46	-
Creek	1 600	388	418	480	-	-	399	11	-	11
Muscogee Creek Nation	1 520	376	399	446	-	-	374	11	-	11
Delaware	529	141	91	174	7	9	155	12	-	12
Delaware	460	134	80	146	-	9	127	12	-	12
Iroquois	878	261	258	224	-	6	193	14	4	10
Kickapoo	655	115	77	283	31	17	238	26	-	26
Kickapoo	655	115	77	283	31	17	238	26	-	26
Kiowa	685	185	138	183	49	11	180	-	-	-
Kiowa	661	175	124	183	49	11	180	-	-	-
Navajo	1 741	306	362	533	83	40	544	92	14	78
Osage	495	127	147	95	23	2	80	-	-	-
Potawatomi	939	269	218	272	11	21	240	16	-	16
Potawatomi	629	180	171	164	-	21	157	16	-	16
Pueblo	1 580	370	213	670	30	31	526	35	20	15
Ysleta Del Sur Pueblo of Texas	959	207	97	472	24	12	410	20	20	-
Seminole	599	165	108	215	-	26	191	16	8	8
Seminole	530	135	108	176	-	26	152	16	8	8
Sioux	1 614	355	331	487	40	90	445	30	10	20
Sioux	792	203	156	203	18	51	181	6	6	-
Alaska Native	**823**	**151**	**156**	**234**	**32**	**43**	**207**	**45**	**-**	**45**
Utah	**2 233 169**	**539 728**	**453 872**	**831 039**	**35 941**	**39 951**	**704 209**	**40 513**	**20 123**	**20 390**
American Indian and Alaska Native	**28 646**	**6 030**	**3 505**	**11 067**	**854**	**1 279**	**9 998**	**1 533**	**719**	**814**
American Indian	**25 549**	**5 352**	**3 255**	**9 886**	**781**	**1 054**	**8 988**	**1 298**	**622**	**676**
Apache	373	70	38	135	6	40	108	39	26	13
Canadian and Latin American	713	180	85	227	26	65	188	44	30	14
Mexican American Indian	429	115	45	117	17	60	108	38	24	14
Cherokee	832	231	171	201	8	31	186	-	-	-
Cherokee	806	225	166	198	8	31	183	-	-	-
Navajo	14 456	2 910	1 877	6 273	448	506	5 619	550	252	298
Paiute	652	145	35	247	26	31	271	22	19	3
Paiute	521	123	26	201	5	31	223	18	15	3
Pueblo	296	52	78	68	-	-	61	22	9	13
Shoshone	645	136	53	206	18	30	191	25	18	7
Goshute	201	50	9	75	2	3	70	5	5	-
Shoshone	266	54	23	83	13	27	63	7	7	-
Sioux	626	79	92	165	16	92	143	86	26	60
Ute	3 176	756	243	1 158	136	186	1 089	77	55	22
Uintah Ute	655	156	72	215	41	29	225	14	14	-
Ute	2 114	489	156	783	74	151	688	63	41	22
Ute Mountain	385	97	13	154	21	6	170	-	-	-
Vermont	**608 827**	**158 684**	**128 940**	**168 369**	**4 089**	**12 755**	**143 964**	**20 816**	**5 638**	**15 178**
American Indian and Alaska Native	**2 602**	**662**	**418**	**745**	**16**	**87**	**661**	**70**	**7**	**63**
American Indian	**1 962**	**504**	**333**	**533**	**12**	**67**	**475**	**64**	**7**	**57**
Abenaki Nation of Missiquoi	933	268	155	280	3	22	237	21	7	14
Virginia	**7 078 515**	**1 859 983**	**1 457 293**	**2 000 289**	**107 080**	**131 320**	**1 699 177**	**231 812**	**110 825**	**120 987**
American Indian and Alaska Native	**22 394**	**5 837**	**4 144**	**6 125**	**296**	**572**	**4 918**	**954**	**274**	**680**
American Indian	**16 320**	**4 304**	**3 199**	**4 295**	**248**	**376**	**3 398**	**713**	**177**	**536**
Blackfeet	472	123	77	164	-	8	136	46	27	19
Canadian and Latin American	1 024	148	178	369	83	39	246	80	57	23
South American Indian	405	54	70	159	15	17	124	30	24	6
Cherokee	4 648	1 332	946	1 085	37	128	944	157	25	132
Cherokee	4 404	1 227	903	1 030	37	128	903	151	25	126
Chickahominy	950	345	186	260	8	17	185	8	8	-
Chickahominy Indian Tribe	871	317	162	240	8	17	178	8	8	-
Chippewa	406	140	38	111	-	-	104	40	-	40
Choctaw	466	138	94	62	-	21	56	45	9	36
Iroquois	598	162	136	180	11	-	122	9	-	9
Lumbee	761	245	160	215	-	33	146	16	-	16
Mattaponi	327	120	27	87	-	22	85	13	-	13

Table 43. **Household Relationship and Group Quarters Population for Selected American Indian and Alaska Native Tribes (One Tribe Reported): 2000**—Con.

[Data based on a sample (except Tables 79 and 80). For information on confidentiality protection, coverage, sampling error, and nonsampling error, see Appendix G. Tribes are shown if respondents reported only one tribe or as American Indian or Alaska Native only and met the specified threshold. For more information, see "How to Use This Census Report"]

State	Household population							Group quarters population		
			Relationship to householder							
	Total	House-holder	Spouse	Child	Other relatives	Non-relatives	Under 18 years, child and other relatives	Total	Institution-alized population	Non-institution-alized population
Virginia—Con.										
American Indian and Alaska Native—Con.										
American Indian—Con.										
Mattaponi—Con.										
Mattaponi Indian Tribe	275	95	27	69	-	13	85	13	-	13
Navajo	375	72	77	107	9	-	91	43	-	43
Sioux	511	101	96	98	-	36	53	46	9	37
Washington	**5 894 121**	**1 509 395**	**1 209 331**	**1 698 284**	**75 535**	**136 370**	**1 471 115**	**136 485**	**58 219**	**78 266**
American Indian and Alaska Native	**91 299**	**20 917**	**11 724**	**30 800**	**2 268**	**5 258**	**28 576**	**3 125**	**1 576**	**1 549**
American Indian	**70 681**	**16 925**	**9 036**	**24 341**	**1 931**	**4 001**	**22 536**	**1 872**	**816**	**1 056**
Apache	895	206	111	278	14	61	274	39	-	39
Apache	725	187	84	241	-	40	239	28	-	28
Assiniboine	355	64	101	116	16	33	108	-	-	-
Assiniboine	353	64	99	116	16	33	108	-	-	-
Blackfeet	2 054	494	318	619	57	148	566	79	12	67
Canadian and Latin American	2 266	403	340	689	119	180	661	80	53	27
Canadian Indian	521	90	114	136	9	27	120	6	-	6
Mexican American Indian	1 465	272	207	442	101	134	418	63	42	21
Chehalis	469	105	38	186	14	30	178	9	9	-
Chemakuan	519	131	44	241	18	6	228	8	8	-
Quileute	386	93	28	173	18	6	185	-	-	-
Cherokee	5 389	1 390	1 101	1 387	69	228	1 139	138	76	62
Cherokee	5 066	1 308	1 051	1 325	59	207	1 104	132	70	62
Chinook	308	91	52	112	2	6	72	8	-	8
Chinook	298	88	52	112	2	6	72	8	-	8
Chippewa	3 143	818	502	952	54	174	835	81	24	57
Chippewa	1 969	475	311	636	41	91	554	50	16	34
Turtle Mountain Band	592	197	61	170	13	51	159	-	-	-
Choctaw	918	270	209	215	-	43	185	19	8	11
Choctaw	784	215	194	180	-	35	159	12	8	4
Coeur D'Alene	435	99	50	156	-	66	154	13	-	13
Colville	7 186	1 799	665	2 581	243	431	2 440	95	64	31
Cowlitz	824	312	101	292	-	7	257	7	-	7
Creek	389	88	28	125	15	55	112	-	-	-
Muscogee Creek Nation	383	88	28	119	15	55	112	-	-	-
Iroquois	392	119	69	62	4	31	57	-	-	-
Kalispel Indian Community	175	39	8	64	-	13	55	-	-	-
Lummi	2 779	714	259	1 216	46	189	1 077	15	8	7
Makah	1 525	333	168	642	30	77	574	15	9	6
Navajo	1 079	169	197	307	31	78	294	114	21	93
Nez Perce	687	172	133	155	23	43	168	28	28	-
Pueblo	327	64	86	71	12	14	105	-	-	-
Puget Sound Salish	9 856	2 286	933	3 980	277	636	3 879	154	88	66
Muckleshoot	1 379	307	79	662	47	49	677	13	13	-
Nisqually	438	101	24	154	10	58	148	14	14	-
Nooksack	666	171	51	249	16	42	229	-	-	-
Puyallup	1 241	218	114	520	32	102	515	21	-	21
Skokomish	626	173	58	252	5	38	239	5	5	-
Snohomish	344	97	59	85	2	6	69	-	-	-
Squaxin Island	548	161	55	187	14	25	196	25	5	20
Suquamish	497	132	50	235	7	18	216	-	-	-
Swinomish	565	133	61	262	13	35	209	6	6	-
Tulalip	2 310	431	187	978	99	177	999	59	34	25
Upper Skagit	341	101	26	133	2	28	129	11	11	-
Quinault	1 873	507	194	636	64	140	611	7	-	7
Rocky Boy's Chippewa Cree	286	63	34	67	9	7	73	39	-	39
Salish	570	136	115	208	3	6	179	16	7	9
Shoshone	405	33	62	169	12	8	151	9	9	-
Shoshone	387	29	62	155	12	8	144	9	9	-
Sioux	3 111	763	347	939	58	168	854	209	36	173
Sioux	1 393	259	161	476	18	119	349	115	4	111
S'Klallam	1 838	513	200	690	38	136	680	9	9	-
Jamestown S'Klallam	326	93	52	106	6	29	109	-	-	-
Klallam	654	194	97	233	8	32	217	9	9	-
Lower Elwha Tribal Community	283	86	5	95	18	28	107	-	-	-
Port Gamble Klallam	466	123	37	200	6	34	205	-	-	-
Spokane	2 124	530	158	894	35	125	765	1	-	1
Yakama	7 117	1 591	559	2 785	310	373	2 633	258	201	57
Alaska Native	**6 242**	**1 199**	**1 054**	**1 948**	**116**	**300**	**1 784**	**194**	**60**	**134**
Alaskan Athabascan	492	95	105	155	-	22	128	3	3	-
Alaskan Athabascan	333	65	58	132	-	5	106	3	3	-
Aleut	908	206	131	234	9	26	198	47	5	42
Tlingit-Haida	2 606	515	397	929	55	130	853	61	32	29
Haida	403	100	27	118	-	6	109	8	-	8
Tlingit	1 855	358	309	645	55	113	578	47	26	21
Tsimshian	493	68	104	150	31	18	156	-	-	-
Tsimshian	468	68	95	144	31	18	150	-	-	-
West Virginia	**1 808 344**	**507 255**	**402 883**	**493 241**	**17 386**	**28 238**	**392 291**	**43 219**	**23 930**	**19 289**
American Indian and Alaska Native	**3 770**	**1 085**	**627**	**1 043**	**41**	**92**	**798**	**127**	**68**	**59**
American Indian	**2 736**	**827**	**457**	**794**	**27**	**63**	**624**	**56**	**25**	**31**
Cherokee	1 287	429	217	277	15	43	212	29	11	18
Cherokee	1 201	407	200	230	15	43	173	29	11	18
Wisconsin	**5 363 675**	**1 395 037**	**1 128 863**	**1 582 991**	**41 054**	**86 854**	**1 335 928**	**156 024**	**79 342**	**76 682**
American Indian and Alaska Native	**49 661**	**11 509**	**5 633**	**18 371**	**1 072**	**2 498**	**17 066**	**1 742**	**1 316**	**426**
American Indian	**43 057**	**10 291**	**5 022**	**16 102**	**939**	**2 199**	**14 897**	**1 024**	**686**	**338**
Brotherton	318	116	45	100	-	-	74	-	-	-
Canadian and Latin American	671	128	85	315	9	45	281	12	12	-
Mexican American Indian	508	109	64	219	9	39	204	12	12	-
Cherokee	1 163	296	118	403	32	51	333	17	17	-
Cherokee	1 053	281	87	370	27	51	303	9	9	-

Table 43. **Household Relationship and Group Quarters Population for Selected American Indian and Alaska Native Tribes (One Tribe Reported): 2000**—Con.

[Data based on a sample (except Tables 79 and 80). For information on confidentiality protection, coverage, sampling error, and nonsampling error, see Appendix G. Tribes are shown if respondents reported only one tribe or as American Indian or Alaska Native only and met the specified threshold. For more information, see "How to Use This Census Report"]

State	Household population							Group quarters population		
			Relationship to householder							
	Total	House-holder	Spouse	Child	Other relatives	Non-relatives	Under 18 years, child and other relatives	Total	Institution-alized population	Non-institution-alized population
Wisconsin—Con.										
American Indian and Alaska Native—Con.										
American Indian—Con.										
Chippewa	14 412	3 381	1 636	5 380	287	596	5 021	380	255	125
Bad River Band of the Lake Superior Tribe	2 120	458	182	849	52	82	752	63	57	6
Chippewa	3 989	849	531	1 312	75	187	1 218	108	70	38
Lac Court Oreilles Band of Lake Superior Chippewa	2 856	743	293	1 114	61	139	1 055	14	14	-
Lac du Flambeau	1 427	352	110	610	37	48	590	29	29	-
Red Cliff Band of Lake Superior Chippewa	1 332	335	172	560	21	42	527	45	14	31
St. Croix Chippewa	1 086	306	41	421	29	43	422	63	46	17
Sokoagon Chippewa	404	90	51	170	2	12	162	-	-	-
Iroquois	7 556	2 033	913	2 517	160	461	2 280	138	77	61
Oneida Nation of New York	7 416	1 991	886	2 489	160	450	2 252	138	77	61
Menominee	7 488	1 638	706	3 093	259	526	2 988	166	90	76
Oneida Tribe of Wisconsin	653	158	69	235	-	64	190	8	-	8
Potawatomi	1 167	297	95	560	6	45	505	20	20	-
Potawatomi	970	234	70	493	6	45	444	13	13	-
Sioux	705	129	145	224	49	15	269	24	24	-
Sioux	354	56	55	151	35	4	182	-	-	-
Stockbridge-Munsee Community of Mohican Indians of Wisconsin	1 526	432	249	504	22	35	430	15	8	7
Winnebago	3 606	834	334	1 462	63	177	1 360	84	54	30
Ho-Chunk Nation of Wisconsin	3 241	788	303	1 317	55	154	1 223	42	31	11
Winnebago	260	29	22	89	8	16	83	26	7	19
Alaska Native	**288**	**44**	**18**	**152**	**2**	**12**	**149**	**-**	**-**	**-**
Wyoming	**493 782**	**131 508**	**107 791**	**141 256**	**3 807**	**8 565**	**124 832**	**14 106**	**8 334**	**5 772**
American Indian and Alaska Native	**11 363**	**2 498**	**1 428**	**4 013**	**300**	**532**	**4 001**	**342**	**232**	**110**
American Indian	**10 300**	**2 356**	**1 302**	**3 657**	**285**	**462**	**3 686**	**246**	**158**	**88**
Arapahoe	4 211	900	396	1 655	141	171	1 722	63	33	30
Arapahoe	335	59	30	106	16	32	118	41	33	8
Northern Arapahoe	3 863	839	363	1 549	125	137	1 604	22	-	22
Cherokee	461	118	106	101	-	19	94	35	27	8
Cherokee	424	100	106	82	-	19	80	35	27	8
Cheyenne	180	46	25	52	3	25	51	-	-	-
Crow	140	40	11	43	8	5	59	-	-	-
Navajo	348	71	73	126	11	20	92	34	6	28
Shoshone	2 385	620	228	822	56	117	826	45	45	-
Shoshone	2 275	591	214	780	55	109	791	45	45	-
Sioux	829	179	138	288	45	45	299	26	22	4
Oglala Sioux	273	49	33	97	28	10	138	-	-	-
Sioux	323	60	56	121	13	12	108	26	22	4

Table 44. **Place of Birth, Residence in 1995, and Language for Selected American Indian and Alaska Native Tribes (One Tribe Reported): 2000**

[Data based on a sample (except Tables 79 and 80). For information on confidentiality protection, coverage, sampling error, and nonsampling error, see Appendix G. Tribes are shown if respondents reported only one tribe or as American Indian or Alaska Native only and met the specified threshold. For more information, see "How to Use This Census Report"]

State	Total population	Native population—Percent born in state of residence	Foreign-born population			Population 5 years and over		Speak a language other than English at home			
								Population 5 to 17 years		Population 18 years and over	
			Number	Percent of total population	Percent naturalized citizens	Number	Percent living in different house in 1995	Number	Percent who speak English less than "very well"	Number	Percent who speak English less than "very well"
Alabama	**4 447 100**	**74.8**	**87 772**	**2.0**	**36.7**	**4 152 278**	**42.6**	**31 159**	**39.1**	**131 324**	**39.4**
American Indian and Alaska Native	**22 897**	**69.2**	**305**	**1.3**	**23.3**	**21 519**	**46.6**	**320**	**24.1**	**1 284**	**26.6**
American Indian	**18 155**	**69.1**	**197**	**1.1**	**29.4**	**17 107**	**45.6**	**261**	**22.2**	**1 019**	**25.5**
Cherokee	9 402	70.6	6	0.1	100.0	8 985	45.1	105	23.8	389	27.5
Cherokee	5 357	66.0	-	-	(X)	5 065	53.8	47	19.1	287	23.7
Echota Cherokee	3 467	78.1	-	-	(X)	3 361	34.3	58	27.6	89	36.0
Choctaw	2 515	87.0	-	-	(X)	2 280	34.6	32	-	47	27.7
Choctaw	879	79.1	-	-	(X)	792	45.6	5	-	23	26.1
Mowa Band of Choctaw	1 492	96.3	-	-	(X)	1 344	29.8	8	-	14	50.0
Creek	3 012	78.4	6	0.2	100.0	2 858	42.5	55	23.6	140	22.9
Machis Lower Creek Indian	187	85.6	-	-	(X)	163	62.0	3	-	1	100.0
Muscogee Creek Nation	1 915	77.8	6	0.3	100.0	1 866	39.2	38	28.9	85	7.1
Poarch Creek	573	76.8	-	-	(X)	528	44.5	12	-	21	-
Alaska	**626 932**	**40.5**	**37 170**	**5.9**	**53.8**	**579 740**	**53.8**	**18 541**	**33.0**	**64 217**	**38.5**
American Indian and Alaska Native	**97 012**	**91.7**	**268**	**0.3**	**66.8**	**88 163**	**42.9**	**7 226**	**36.8**	**21 997**	**30.0**
American Indian	**5 828**	**38.4**	**72**	**1.2**	**47.2**	**5 374**	**57.3**	**206**	**26.2**	**834**	**23.6**
Canadian and Latin American	180	69.8	51	28.3	58.8	150	56.7	13	-	45	44.4
Cherokee	951	19.8	-	-	(X)	900	57.9	2	-	49	10.2
Cherokee	876	20.1	-	-	(X)	830	57.3	2	-	49	10.2
Chickasaw	493	88.2	-	-	(X)	426	38.3	111	5.4	219	19.6
Chippewa	455	19.8	-	-	(X)	430	58.6	2	-	28	-
Choctaw	254	21.3	-	-	(X)	228	64.5	-	(X)	5	20.0
Sioux	365	25.2	-	-	(X)	365	66.0	-	(X)	42	-
Alaska Native	**78 826**	**95.6**	**125**	**0.2**	**80.0**	**71 801**	**41.1**	**5 989**	**36.8**	**18 448**	**30.1**
Alaskan Athabascan	12 337	95.4	38	0.3	78.9	11 434	44.2	319	26.6	1 546	26.1
Alaskan Athabascan	6 599	95.5	34	0.5	82.4	6 130	45.4	139	25.2	735	26.7
Allakaket Village	150	100.0	-	-	(X)	142	25.4	-	(X)	10	80.0
Doyon	771	93.4	-	-	(X)	742	36.9	29	31.0	76	23.7
Native Village of Fort Yukon	109	95.3	2	1.8	100.0	95	28.4	6	83.3	20	45.0
Holy Cross Village	122	100.0	-	-	(X)	110	35.5	-	(X)	2	-
Huslia Village	282	100.0	-	-	(X)	235	63.8	14	-	55	10.9
Kenaitze Indian Tribe	372	83.1	-	-	(X)	345	52.2	-	(X)	14	50.0
Koyukuk Native Village	195	98.5	-	-	(X)	193	49.2	7	-	28	32.1
Native Village of Minto	210	99.0	-	-	(X)	201	17.4	2	-	37	8.1
Nondalton Village	208	97.1	-	-	(X)	189	27.0	3	-	20	5.0
Nulato Village	361	99.4	-	-	(X)	333	21.3	-	(X)	32	12.5
Shageluk Native Village	151	96.7	-	-	(X)	140	17.1	-	(X)	30	10.0
Native Village of Tanacross	119	100.0	-	-	(X)	107	16.8	7	-	54	31.5
Village of Venetie	404	97.8	-	-	(X)	342	54.1	41	43.9	164	39.0
Aleut	3 993	92.4	-	-	(X)	3 686	50.9	99	14.1	341	25.8
Alutiiq Aleut	304	94.1	-	-	(X)	247	51.8	-	(X)	3	33.3
Alutiiq	136	94.9	-	-	(X)	113	47.8	-	(X)	3	33.3
Bristol Bay Aleut	527	97.5	-	-	(X)	492	27.2	1	100.0	29	41.4
Chugach Aleut	326	81.6	-	-	(X)	286	50.7	30	56.7	89	36.0
Eskimo Tribes	3 963	96.5	7	0.2	100.0	3 667	46.3	144	20.1	1 000	29.0
Eskimo	3 963	96.5	7	0.2	100.0	3 667	46.3	144	20.1	1 000	29.0
Eyak	266	91.7	-	-	(X)	249	29.3	-	(X)	34	11.8
Inupiat Eskimo	15 221	97.3	25	0.2	92.0	13 741	40.2	1 189	27.6	4 105	25.9
Native Village of Ambler	149	100.0	-	-	(X)	134	22.4	28	7.1	86	5.8
Arctic Slope Corporation	737	97.4	-	-	(X)	655	49.0	85	15.3	218	18.3
Native Village of Barrow Inupiat Traditional Government	223	99.1	-	-	(X)	183	24.6	11	18.2	56	32.1
Bering Straits Inupiat	446	90.8	-	-	(X)	429	51.3	15	-	92	37.0
Native Village of Brevig Mission	251	100.0	-	-	(X)	217	5.1	-	(X)	56	28.6
Native Village of Buckland	369	100.0	-	-	(X)	331	13.3	16	12.5	47	4.3
Native Village of Elim	325	100.0	-	-	(X)	292	55.5	5	-	51	19.6
Inupiaq	2 403	96.0	2	0.1	-	2 184	50.3	185	19.5	757	25.1
Inupiat	2 034	95.1	21	1.0	100.0	1 845	57.1	141	28.4	527	28.8
Native Village of Kiana	347	99.1	-	-	(X)	297	29.0	86	11.6	122	49.2
King Island Native Community	281	97.9	-	-	(X)	259	36.7	3	100.0	100	31.0
Native Village of Kivalina	352	99.4	-	-	(X)	322	20.8	25	-	85	5.9
Native Village of Kotzebue	339	97.9	-	-	(X)	320	59.7	25	60.0	54	14.8
Native Village of Koyuk	234	97.8	2	0.9	100.0	213	40.4	-	(X)	29	3.4
Kwiguk	220	100.0	-	-	(X)	210	2.4	80	86.3	130	57.7
Nana Inupiat	1 238	97.7	-	-	(X)	1 088	42.3	95	-	368	17.1
Native Village of Noatak	388	95.9	-	-	(X)	349	40.4	16	-	102	13.7
Nome Eskimo Community	670	97.9	-	-	(X)	594	46.3	-	(X)	83	24.1
Native Village of Point Hope	574	99.3	-	-	(X)	517	21.3	37	67.6	141	39.7
Native Village of Selawik	189	100.0	-	-	(X)	179	41.9	52	23.1	93	11.8
Native Village of Shaktoolik	165	97.6	-	-	(X)	162	27.8	-	(X)	22	50.0
Native Village of Shishmaref	465	98.3	-	-	(X)	426	19.7	13	23.1	100	39.0
Native Village of Shungnak	289	97.2	-	-	(X)	262	27.5	70	97.1	113	49.6
Native Village of Teller	165	100.0	-	-	(X)	141	32.6	6	-	41	12.2
Native Village of Unalakleet	747	97.7	-	-	(X)	675	27.7	11	72.7	133	21.1
Village of Wainwright	215	100.0	-	-	(X)	201	32.8	45	13.3	124	21.0
Village of White Mountain	211	91.0	-	-	(X)	194	33.5	-	(X)	16	31.3
Koniag Aleut	1 166	92.2	-	-	(X)	1 057	37.4	6	16.7	47	59.6
Koniag Aleut	364	89.3	-	-	(X)	344	39.8	-	(X)	3	100.0
Village of Old Harbor	199	99.0	-	-	(X)	173	17.3	3	33.3	2	-
Native Village of Port Lions	139	89.2	-	-	(X)	125	24.8	-	(X)	12	16.7
Sealaska	264	85.6	-	-	(X)	249	63.9	12	50.0	12	16.7
Sealaska	240	84.2	-	-	(X)	225	64.4	12	50.0	10	20.0
Siberian Eskimo	1 275	99.7	-	-	(X)	1 184	22.0	326	8.3	750	14.8
Native Village of Gambell	542	99.3	-	-	(X)	497	18.9	164	7.9	317	23.7
Native Village of Savoonga	671	100.0	-	-	(X)	627	22.2	162	8.6	397	6.5
Tlingit-Haida	9 343	91.6	31	0.3	83.9	8 570	50.7	104	6.7	750	13.7
Chilkat Indian Village (Kluckwan)	137	79.6	-	-	(X)	124	29.0	-	(X)	6	-
Haida	588	95.2	-	-	(X)	553	48.5	-	(X)	59	11.9
Hoonah Indian Association	253	94.9	-	-	(X)	237	30.0	-	(X)	31	-
Hydaburg Cooperative Association	202	95.0	-	-	(X)	184	13.0	-	(X)	4	-

Table 44. **Place of Birth, Residence in 1995, and Language for Selected American Indian and Alaska Native Tribes (One Tribe Reported): 2000**—Con.

[Data based on a sample (except Tables 79 and 80). For information on confidentiality protection, coverage, sampling error, and nonsampling error, see Appendix G. Tribes are shown if respondents reported only one tribe or as American Indian or Alaska Native only and met the specified threshold. For more information, see "How to Use This Census Report"]

State	Total population	Native population—Percent born in state of residence	Foreign-born population			Population 5 years and over		Speak a language other than English at home			
								Population 5 to 17 years		Population 18 years and over	
			Number	Percent of total population	Percent naturalized citizens	Number	Percent living in different house in 1995	Number	Percent who speak English less than "very well"	Number	Percent who speak English less than "very well"
Alaska—Con.											
American Indian and Alaska Native—Con.											
Alaska Native—Con.											
Tlingit-Haida—Con.											
Organized Village of Kake	307	91.8	2	0.7	-	275	26.9	2	-	31	6.5
Ketchikan Indian Corporation	562	85.8	-	-	(X)	459	65.6	-	(X)	8	-
Klawock Cooperative Association	245	91.4	-	-	(X)	229	34.5	-	(X)	12	8.3
Organized Village of Saxman	341	82.1	-	-	(X)	309	37.5	9	-	23	13.0
Sitka Tribe of Alaska	287	97.2	-	-	(X)	264	75.0	5	-	13	-
Tlingit	5 045	92.5	29	0.6	89.7	4 696	55.0	82	1.2	495	17.2
Tsimshian	1 362	87.7	11	0.8	63.6	1 257	44.8	11	-	101	14.9
Metlakatla Indian Community Annette Island Reserve	678	89.4	8	1.2	50.0	613	35.4	8	-	46	21.7
Tsimshian	535	84.2	3	0.6	100.0	498	56.0	-	(X)	45	11.1
Unangan Aleut	2 031	94.9	-	-	(X)	1 920	32.1	33	18.2	283	23.7
Aleut Corporation	193	91.7	-	-	(X)	193	45.1	-	(X)	39	-
King Cove	349	96.6	-	-	(X)	313	17.9	-	(X)	2	-
Qagan Tayagungin Tribe of Sand Point Village	265	90.6	-	-	(X)	253	19.4	2	-	3	-
Saint Paul	481	95.4	-	-	(X)	442	36.7	23	26.1	130	29.2
South Naknek Village	150	96.7	-	-	(X)	148	49.3	-	(X)	3	33.3
Yup'ik	20 968	98.1	5	-	100.0	18 816	32.4	3 299	46.0	8 234	36.1
Akiachak Native Community	572	98.3	-	-	(X)	510	16.7	181	47.5	304	25.0
Village of Alakanuk	719	99.0	-	-	(X)	631	24.4	53	22.6	264	29.2
Algaaciq Native Village (St. Mary's)	261	100.0	-	-	(X)	221	31.7	18	27.8	79	44.3
Village of Aniak	278	96.0	-	-	(X)	255	20.0	14	21.4	57	26.3
Asa'carsarmiut Tribe	669	99.7	-	-	(X)	587	13.5	5	80.0	109	57.8
Bristol Bay	430	94.0	-	-	(X)	376	38.3	27	14.8	149	26.2
Calista	380	98.7	-	-	(X)	354	54.5	31	45.2	163	44.8
Village of Chefornak	289	99.3	-	-	(X)	270	4.8	115	76.5	145	66.2
Native Village of Chuathbaluk	139	90.6	-	-	(X)	125	34.4	14	50.0	19	10.5
Curyung Tribal Council (Native Village of Dillingham)	433	90.3	-	-	(X)	403	29.5	5	20.0	50	26.0
Emmonak Village	661	100.0	-	-	(X)	604	15.4	76	39.5	219	42.0
Native Village of Goodnews Bay	207	99.0	-	-	(X)	191	37.7	43	74.4	103	40.8
Native Village of Hooper Bay	854	99.5	-	-	(X)	783	12.6	224	39.3	421	24.0
Iqurmuit Traditional Council	191	100.0	-	-	(X)	172	48.3	22	68.2	62	22.6
Native Village of Kasigluk	559	100.0	-	-	(X)	495	19.2	180	54.4	301	47.2
Native Village of Kipnuk	463	100.0	-	-	(X)	407	21.9	127	44.1	255	26.3
Native Village of Kongiganak	127	100.0	-	-	(X)	93	71.0	53	22.6	32	-
Organized Village of Kwethluk	181	100.0	-	-	(X)	152	34.2	55	30.9	94	44.7
Native Village of Marshall (Fortuna Ledge)	267	99.3	-	-	(X)	250	16.0	23	17.4	65	43.1
Naknek Native Village	156	98.1	-	-	(X)	114	28.1	-	(X)	-	(X)
Native Village of Napakiak	269	99.6	-	-	(X)	237	17.3	56	48.2	167	29.3
Native Village of Napaskiak	411	100.0	-	-	(X)	380	27.9	146	50.0	219	52.1
New Koliganek Village Council	154	100.0	-	-	(X)	140	12.9	4	-	34	79.4
Newhalen Village	121	98.3	-	-	(X)	110	33.6	-	(X)	29	48.3
Newtok Village	359	100.0	-	-	(X)	305	26.9	102	79.4	168	59.5
Native Village of Nightmute	156	100.0	-	-	(X)	138	38.4	45	62.2	87	75.9
Native Village of Nunapitchuk	424	99.5	-	-	(X)	386	23.8	135	62.2	243	42.8
Orutsararmuit Native Village (Bethel)	282	96.8	-	-	(X)	273	42.9	23	30.4	95	14.7
Native Village of Saint Michael	180	94.4	-	-	(X)	165	38.2	-	(X)	34	35.3
Stebbins Community Association	569	100.0	-	-	(X)	507	21.3	17	58.8	100	21.0
Traditional Village of Togiak	358	99.7	-	-	(X)	316	25.0	87	23.0	158	32.9
Native Village of Tuntutuliak	298	100.0	-	-	(X)	249	24.1	107	76.6	140	54.3
Native Village of Tununak	255	95.7	-	-	(X)	244	16.4	70	80.0	129	79.1
Yup'ik	6 101	97.1	-	-	(X)	5 517	42.2	867	36.3	2 421	29.9
Yup'ik Eskimo	1 536	97.7	5	0.3	100.0	1 388	53.5	134	55.2	607	38.6
Arizona	**5 130 632**	**39.8**	**656 183**	**12.8**	**29.6**	**4 752 724**	**55.7**	**284 061**	**38.3**	**945 176**	**45.6**
American Indian and Alaska Native	**253 542**	**81.2**	**3 622**	**1.4**	**28.0**	**229 059**	**39.2**	**31 383**	**35.6**	**103 586**	**37.1**
American Indian	**227 562**	**81.8**	**2 592**	**1.1**	**25.7**	**205 716**	**37.9**	**29 801**	**35.9**	**96 329**	**37.8**
Apache	23 539	94.9	44	0.2	59.1	21 221	31.7	1 867	48.6	9 364	37.7
Apache	2 486	78.3	22	0.9	68.2	2 356	57.6	70	34.3	930	22.6
Payson Tonto Apache	133	100.0	-	-	(X)	120	14.2	2	-	20	30.0
San Carlos Apache	9 305	96.6	20	0.2	55.0	8 363	24.0	434	40.1	3 472	40.0
White Mountain Apache	11 483	97.8	2	-	-	10 250	31.9	1 361	52.2	4 904	38.9
Canadian and Latin American	3 701	68.4	1 620	43.8	16.0	3 313	59.5	626	47.8	1 919	55.9
Mexican American Indian	3 105	75.7	1 457	46.9	16.1	2 763	58.6	563	49.2	1 679	58.7
Chemehuevi	227	51.6	4	1.8	100.0	224	27.7	17	5.9	65	30.8
Cherokee	3 641	28.6	14	0.4	21.4	3 485	63.4	64	46.9	517	10.4
Cherokee	3 279	28.9	14	0.4	21.4	3 135	63.0	64	46.9	497	10.9
Chippewa	959	22.7	34	3.5	67.6	926	67.2	5	-	69	21.7
Chippewa	722	19.0	34	4.7	67.6	689	70.1	-	(X)	69	21.7
Choctaw	1 362	44.5	-	-	(X)	1 275	60.8	16	-	74	12.2
Choctaw	1 040	43.4	-	-	(X)	973	65.7	15	-	50	18.0
Colorado River Indian	1 412	67.4	3	0.2	100.0	1 292	39.3	16	12.5	192	18.8
Creek	416	25.0	-	-	(X)	398	47.0	6	100.0	62	62.9
Muscogee Creek Nation	411	25.3	-	-	(X)	393	47.6	6	100.0	62	62.9
Iroquois	531	16.9	63	11.9	28.6	511	64.8	2	-	30	16.7
Navajo	129 426	82.3	122	0.1	19.7	116 691	34.4	22 343	34.1	63 595	39.3
Paiute	416	30.0	-	-	(X)	346	48.0	15	-	84	31.0
Pima	6 402	94.5	48	0.7	50.0	5 877	48.9	307	21.8	1 195	21.5
Gila River Indian Community	1 499	95.3	-	-	(X)	1 386	67.1	61	4.9	291	17.2
Pima	2 516	91.7	44	1.7	45.5	2 336	56.0	103	11.7	593	18.2
Salt River Pima-Maricopa	2 370	96.9	4	0.2	100.0	2 138	29.6	143	36.4	306	32.4
Potawatomi	390	37.9	-	-	(X)	390	35.6	-	(X)	11	-
Pueblo	9 899	85.9	50	0.5	62.0	8 977	37.5	806	37.0	4 221	27.4
Hopi	7 993	93.4	50	0.6	62.0	7 199	36.4	762	37.0	3 582	27.4
Laguna	437	64.3	-	-	(X)	393	44.3	6	100.0	66	18.2
Sioux	2 161	39.7	3	0.1	100.0	2 014	58.6	52	28.8	343	10.8

Table 44. **Place of Birth, Residence in 1995, and Language for Selected American Indian and Alaska Native Tribes (One Tribe Reported): 2000**—Con.

[Data based on a sample (except Tables 79 and 80). For information on confidentiality protection, coverage, sampling error, and nonsampling error, see Appendix G. Tribes are shown if respondents reported only one tribe or as American Indian or Alaska Native only and met the specified threshold. For more information, see "How to Use This Census Report"]

State	Total population	Native population—Percent born in state of residence	Foreign-born population			Population 5 years and over		Speak a language other than English at home			
								Population 5 to 17 years		Population 18 years and over	
			Number	Percent of total population	Percent naturalized citizens	Number	Percent living in different house in 1995	Number	Percent who speak English less than "very well"	Number	Percent who speak English less than "very well"
Arizona—Con.											
American Indian and Alaska Native—Con.											
American Indian—Con.											
Sioux—Con.											
Sioux	777	29.7	-	-	(X)	733	58.8	18	-	82	8.5
Standing Rock Sioux	487	86.4	3	0.6	100.0	454	43.8	15	66.7	104	28.8
Tohono O'Odham	15 812	95.7	91	0.6	42.9	14 249	36.5	977	43.3	5 749	45.9
Ak-Chin	501	97.8	-	-	(X)	434	15.7	32	37.5	183	24.0
Tohono O'Odham	15 300	95.7	91	0.6	42.9	13 804	37.1	945	43.5	5 566	46.6
Yaqui	10 792	94.0	292	2.7	42.5	9 696	33.5	1 723	37.8	5 451	28.1
Pascua Yaqui	3 385	95.4	45	1.3	55.6	2 933	38.7	460	32.6	1 674	30.2
Yaqui	7 366	93.2	247	3.4	40.1	6 722	31.0	1 258	39.9	3 741	27.3
Yavapai Apache	725	94.9	1	0.1	-	610	37.7	27	25.9	38	13.2
Yuman	4 785	84.4	7	0.1	-	4 319	41.3	361	57.1	1 510	32.3
Cocopah Tribe of Arizona	730	89.8	3	0.4	-	648	56.2	43	14.0	271	35.4
Fort Mojave Indian Tribe of Arizona	844	50.1	3	0.4	-	757	50.9	16	68.8	134	28.4
Havasupai	560	97.7	-	-	(X)	498	34.1	143	67.8	314	44.3
Hualapai	1 251	94.3	-	-	(X)	1 140	31.5	130	66.2	531	31.6
Quechan	288	65.6	-	-	(X)	270	59.3	3	100.0	46	28.3
Yavapai-Prescott Tribe of the Yavapai Reservation	941	93.5	1	0.1	-	853	34.5	21	-	161	18.6
Alaska Native	**690**	**30.7**	**12**	**1.7**	**100.0**	**636**	**64.6**	**13**	**-**	**111**	**18.9**
Arkansas	**2 673 400**	**65.7**	**73 690**	**2.8**	**29.9**	**2 492 205**	**46.7**	**26 906**	**43.3**	**96 849**	**47.5**
American Indian and Alaska Native	**18 492**	**44.2**	**458**	**2.5**	**22.3**	**17 064**	**57.8**	**421**	**41.6**	**1 190**	**31.3**
American Indian	**14 777**	**41.6**	**294**	**2.0**	**25.9**	**13 693**	**57.1**	**322**	**33.2**	**981**	**29.1**
Canadian and Latin American	500	37.1	222	44.4	31.1	413	71.4	93	48.4	185	58.4
Mexican American Indian	407	34.1	149	36.6	21.5	320	73.1	93	48.4	166	53.6
Cherokee	8 442	47.5	-	-	(X)	7 879	54.6	90	26.7	367	25.3
Cherokee	7 914	47.2	-	-	(X)	7 361	55.2	84	28.6	360	25.8
Western Cherokee	312	44.2	-	-	(X)	304	47.0	6	-	4	-
Choctaw	2 224	32.4	-	-	(X)	2 081	55.4	15	13.3	130	15.4
Choctaw	1 838	30.1	-	-	(X)	1 748	58.6	15	13.3	128	15.6
Oklahoma Choctaw	377	44.6	-	-	(X)	324	38.3	-	(X)	-	(X)
Creek	410	32.7	-	-	(X)	379	59.1	10	-	25	-
Muscogee Creek Nation	389	33.4	-	-	(X)	358	61.7	8	-	24	-
Sioux	328	23.5	-	-	(X)	305	73.4	10	100.0	54	14.8
California	**33 871 648**	**68.1**	**8 864 255**	**26.2**	**39.2**	**31 416 629**	**49.8**	**2 879 695**	**38.6**	**9 522 061**	**54.3**
American Indian and Alaska Native	**312 215**	**75.9**	**46 294**	**14.8**	**26.4**	**288 559**	**53.6**	**23 613**	**40.5**	**74 889**	**46.9**
American Indian	**220 836**	**75.2**	**28 290**	**12.8**	**25.7**	**205 647**	**53.5**	**12 479**	**39.3**	**48 320**	**44.1**
Apache	9 170	72.2	249	2.7	49.0	8 801	57.1	422	31.3	2 372	19.7
Apache	7 370	73.8	222	3.0	46.8	7 035	59.3	338	35.8	1 843	19.9
Chiricahua	433	74.2	7	1.6	100.0	433	54.0	17	-	133	13.5
Mescalero Apache	842	69.0	20	2.4	55.0	834	45.8	32	-	266	26.3
Blackfeet	3 216	65.9	44	1.4	70.5	3 050	55.4	47	25.5	288	1.7
Cahuilla	1 922	93.8	-	-	(X)	1 706	48.2	19	-	162	11.1
Cahuilla	931	92.4	-	-	(X)	843	43.7	11	-	84	19.0
Morongo Band of Cahuilla Mission Indians	678	94.0	-	-	(X)	585	58.8	5	-	44	-
California Tribes	804	95.9	21	2.6	9.5	667	41.8	19	15.8	60	15.0
Yuki	387	95.9	21	5.4	9.5	312	38.8	12	-	46	19.6
Canadian and Latin American	45 584	85.5	24 414	53.6	24.5	41 813	55.7	8 081	45.4	25 313	63.6
Canadian Indian	464	54.0	116	25.0	33.6	439	62.4	50	32.0	106	60.4
Central American Indian	1 665	89.0	1 320	79.3	30.9	1 565	64.3	252	19.0	1 194	61.1
Mexican American Indian	39 269	87.5	21 038	53.6	23.0	35 832	55.6	7 256	46.9	21 803	65.1
South American Indian	1 245	58.6	856	68.8	46.7	1 188	61.9	129	-	795	53.2
Spanish American Indian	2 540	74.5	938	36.9	29.6	2 434	48.5	309	48.9	1 259	47.2
Chemehuevi	584	78.2	2	0.3	-	484	43.4	24	100.0	92	26.1
Cherokee	28 812	65.1	142	0.5	53.5	27 489	55.2	396	15.9	2 324	18.0
Cherokee	27 666	65.5	142	0.5	53.5	26 406	55.2	390	16.2	2 194	18.7
Western Cherokee	559	59.2	-	-	(X)	532	50.0	6	-	85	-
Cheyenne	706	57.7	22	3.1	100.0	640	62.7	3	100.0	156	16.0
Cheyenne	456	58.0	11	2.4	100.0	417	64.5	-	(X)	84	29.8
Chickasaw	1 631	68.0	7	0.4	100.0	1 533	50.8	26	53.8	46	-
Chippewa	3 499	52.4	92	2.6	37.0	3 339	58.8	-	(X)	299	6.7
Chippewa	2 744	53.8	92	3.4	37.0	2 622	61.9	-	(X)	287	7.0
Choctaw	7 877	68.1	85	1.1	11.8	7 426	51.1	54	-	425	15.5
Choctaw	6 869	68.2	85	1.2	11.8	6 472	51.4	44	-	396	16.7
Oklahoma Choctaw	917	66.4	-	-	(X)	872	53.7	10	-	29	-
Chumash	3 117	94.2	18	0.6	100.0	2 959	54.0	112	14.3	586	22.7
Chumash	2 980	94.6	18	0.6	100.0	2 842	53.6	106	15.1	578	21.8
Comanche	1 177	66.4	-	-	(X)	1 102	52.5	45	8.9	213	16.0
Comanche	1 177	66.4	-	-	(X)	1 102	52.5	45	8.9	213	16.0
Costanoan	960	95.9	57	5.9	28.1	908	49.4	54	29.6	205	25.9
Cree	384	73.9	85	22.1	57.6	355	66.5	-	(X)	34	20.6
Creek	1 846	55.0	-	-	(X)	1 803	48.9	46	-	110	13.6
Muscogee Creek Nation	1 781	55.4	-	-	(X)	1 738	48.7	46	-	103	14.6
Cupeno	520	97.3	-	-	(X)	482	48.5	28	85.7	53	67.9
Cupeno	219	94.1	-	-	(X)	207	14.0	4	-	11	54.5
Delaware	750	56.3	8	1.1	100.0	750	45.1	-	(X)	36	41.7
Delaware	594	57.5	8	1.3	100.0	594	43.4	-	(X)	36	41.7
Diegueno	2 643	96.1	18	0.7	-	2 430	38.0	42	71.4	217	13.4
Barona Group of Capitan Grande Band	237	97.0	-	-	(X)	208	30.8	2	-	5	-
Diegueno	851	97.1	12	1.4	-	792	47.3	3	-	85	11.8
Mesa Grande Band of Diegueno Mission Indians	313	95.5	-	-	(X)	294	43.9	-	(X)	6	16.7
San Pasqual Band of Diegueno Mission Indians	488	96.9	-	-	(X)	456	26.1	28	85.7	72	20.8
Santa Ysabel Band of Diegueno Mission Indians	245	97.1	-	-	(X)	220	41.4	-	(X)	12	-

Table 44. **Place of Birth, Residence in 1995, and Language for Selected American Indian and Alaska Native Tribes (One Tribe Reported): 2000**—Con.

[Data based on a sample (except Tables 79 and 80). For information on confidentiality protection, coverage, sampling error, and nonsampling error, see Appendix G. Tribes are shown if respondents reported only one tribe or as American Indian or Alaska Native only and met the specified threshold. For more information, see "How to Use This Census Report"]

State	Total population	Native population—Percent born in state of residence	Foreign-born population			Population 5 years and over		Speak a language other than English at home			
								Population 5 to 17 years		Population 18 years and over	
			Number	Percent of total population	Percent naturalized citizens	Number	Percent living in different house in 1995	Number	Percent who speak English less than "very well"	Number	Percent who speak English less than "very well"
California—Con.											
American Indian and Alaska Native—Con.											
American Indian—Con.											
Diegueno—Con.											
Viejas (Baron Long) Group of Capitan Grande Band	164	89.0	-	-	(X)	147	25.9	3	-	6	50.0
Gabrieleno	823	95.5	18	2.2	22.2	772	46.8	36	52.8	154	33.1
Hoopa	2 292	96.5	-	-	(X)	2 084	47.0	73	11.0	112	10.7
Hoopa Valley Tribe	2 292	96.5	-	-	(X)	2 084	47.0	73	11.0	112	10.7
Iroquois	2 307	51.3	91	3.9	45.1	2 200	54.0	17	-	212	16.5
Iroquois	481	50.5	-	-	(X)	461	41.2	6	-	31	22.6
Mohawk	676	47.0	65	9.6	49.2	644	56.4	-	(X)	110	13.6
Oneida Nation of New York	458	49.7	9	2.0	100.0	423	51.3	11	-	35	31.4
Juaneno (Acjachemem)	1 902	95.9	17	0.9	-	1 776	44.5	22	-	360	13.1
Karuk Tribe of California	1 693	84.6	-	-	(X)	1 574	50.3	31	16.1	113	23.0
Kiowa	393	61.5	3	0.8	-	369	53.7	2	-	14	-
Kiowa	353	60.0	3	0.8	-	339	49.6	2	-	14	-
Luiseno	3 861	96.5	20	0.5	40.0	3 554	38.0	53	22.6	217	12.4
La Jolla Band of Luiseno Mission Indians	263	91.3	9	3.4	-	243	44.9	18	-	17	11.8
Luiseno	1 649	96.8	8	0.5	100.0	1 565	34.0	27	44.4	104	1.0
Pala Band of Luiseno Mission Indians	467	94.9	-	-	(X)	448	41.3	-	(X)	29	6.9
Pechanga Band of Luiseno Mission Indians	439	99.5	1	0.2	-	400	69.5	7	-	33	27.3
Soboba	609	96.0	2	0.3	-	509	29.1	1	-	9	55.6
Maidu	1 816	94.8	-	-	(X)	1 605	60.4	37	8.1	97	-
Maidu	1 489	94.8	-	-	(X)	1 320	58.6	37	8.1	90	-
Mission Indians	886	94.0	-	-	(X)	818	39.7	-	(X)	156	11.5
Mission Indians	682	92.8	-	-	(X)	624	37.3	-	(X)	124	12.1
Me-Wuk	2 350	96.3	14	0.6	-	2 205	50.4	32	34.4	99	27.3
Me-Wuk	2 337	96.8	14	0.6	-	2 192	50.1	30	30.0	97	27.8
Mono	1 587	97.1	-	-	(X)	1 487	57.5	58	17.2	180	29.4
Mono	1 514	97.4	-	-	(X)	1 414	58.2	58	17.2	172	30.8
Navajo	7 900	56.3	73	0.9	47.9	7 459	59.6	166	26.5	2 227	19.9
Nomlaki	383	91.4	-	-	(X)	366	42.9	5	100.0	12	25.0
Nomlaki	362	90.9	-	-	(X)	345	41.4	5	100.0	12	25.0
Osage	964	60.3	10	1.0	100.0	908	53.0	2	-	35	20.0
Ottawa	387	76.0	-	-	(X)	358	55.0	-	(X)	7	100.0
Paiute	3 099	77.4	-	-	(X)	2 924	46.5	51	7.8	192	14.1
Paiute	2 630	81.4	-	-	(X)	2 480	44.6	48	8.3	168	16.1
Paiute-Shoshone	535	85.8	-	-	(X)	504	43.3	6	-	49	-
Shoshone Paiute	373	85.8	-	-	(X)	353	47.9	6	-	26	-
Pima	929	61.7	5	0.5	100.0	895	69.5	50	10.0	154	3.9
Pima	862	66.5	5	0.6	100.0	831	70.3	50	10.0	154	3.9
Pit River	1 395	97.0	6	0.4	100.0	1 138	51.3	20	80.0	70	4.3
Pit River Tribe of California	1 363	97.0	6	0.4	100.0	1 110	50.9	20	80.0	70	4.3
Pomo	4 651	94.5	40	0.9	12.5	4 222	56.3	150	36.7	361	20.5
Pomo	3 196	93.9	18	0.6	27.8	2 916	56.5	81	60.5	279	22.9
Potawatomi	1 534	68.0	-	-	(X)	1 481	53.2	13	53.8	50	2.0
Potawatomi	1 232	71.4	-	-	(X)	1 184	58.4	7	100.0	32	3.1
Pueblo	4 061	63.3	109	2.7	32.1	3 881	48.6	118	5.9	994	31.2
Hopi	878	65.2	7	0.8	100.0	840	49.2	29	-	142	19.0
Pueblo	987	61.3	57	5.8	-	950	53.4	11	-	274	39.1
Ysleta Del Sur Pueblo of Texas	355	65.7	17	4.8	76.5	355	56.3	39	-	178	40.4
Seminole	827	66.2	7	0.8	-	776	53.2	10	30.0	108	31.5
Seminole	797	67.7	7	0.9	-	759	53.2	10	30.0	91	37.4
Serrano	432	99.8	-	-	(X)	362	60.2	-	(X)	39	-
Serrano	380	100.0	-	-	(X)	310	65.5	-	(X)	33	-
Shoshone	1 101	68.9	20	1.8	75.0	1 003	53.1	13	100.0	104	23.1
Shoshone	932	73.0	-	-	(X)	837	56.6	13	100.0	79	24.1
Sioux	5 834	59.3	36	0.6	77.8	5 477	64.0	13	61.5	636	17.3
Oglala Sioux	871	57.4	-	-	(X)	809	66.9	-	(X)	82	24.4
Sioux	2 908	66.8	8	0.3	-	2 724	58.5	8	100.0	319	14.7
Teton Sioux	813	46.0	-	-	(X)	792	73.9	-	(X)	143	5.6
Tohono O'Odham	1 212	72.3	109	9.0	11.0	1 153	55.2	103	15.5	388	20.6
Tohono O'Odham	1 203	72.9	109	9.1	11.0	1 144	54.8	103	15.5	388	20.6
Tolowa	418	95.0	-	-	(X)	388	35.1	-	(X)	9	-
Tolowa	354	94.1	-	-	(X)	334	40.1	-	(X)	7	-
Wailaki	797	94.7	-	-	(X)	772	45.5	-	(X)	4	100.0
Washoe	384	63.8	-	-	(X)	360	46.1	9	-	38	23.7
Washoe	384	63.8	-	-	(X)	360	46.1	9	-	38	23.7
Wintun	1 764	94.7	-	-	(X)	1 665	53.8	51	-	65	7.7
Wintun	1 758	94.8	-	-	(X)	1 659	53.7	51	-	63	7.9
Wiyot	434	93.1	-	-	(X)	403	60.5	-	(X)	20	-
Wiyot	375	93.9	-	-	(X)	344	60.8	-	(X)	20	-
Yaqui	3 620	83.6	164	4.5	22.0	3 334	47.8	255	10.2	1 284	17.9
Pascua Yaqui	454	70.6	8	1.8	-	383	46.7	45	-	154	9.1
Yaqui	3 166	85.5	156	4.9	23.1	2 951	47.9	210	12.4	1 130	19.1
Yokuts	3 033	96.8	12	0.4	41.7	2 715	43.5	49	18.4	191	29.8
Picayune Rancheria of Chukchansi Indians	878	91.1	4	0.5	-	806	37.6	-	(X)	39	28.2
Tachi	374	100.0	3	0.8	-	279	48.0	5	-	33	9.1
Tule River	624	99.0	5	0.8	100.0	564	37.8	6	50.0	28	42.9
Yokuts	1 036	98.6	-	-	(X)	949	45.7	35	17.1	87	35.6
Yuman	2 278	56.6	15	0.7	-	2 029	40.7	46	10.9	361	26.9
Fort Mojave Indian Tribe of Arizona	406	74.6	-	-	(X)	348	44.0	6	-	42	14.3
Quechan	1 536	47.7	-	-	(X)	1 386	36.6	40	12.5	249	21.7
Yurok	3 077	94.4	7	0.2	-	2 785	41.9	48	27.1	161	30.4
Yurok	3 077	94.4	7	0.2	-	2 785	41.9	48	27.1	161	30.4
Alaska Native	**2 415**	**51.9**	**72**	**3.0**	**36.1**	**2 263**	**66.5**	**22**	**27.3**	**203**	**36.9**
Tlingit-Haida	834	55.7	40	4.8	32.5	799	80.9	22	27.3	50	60.0
Tlingit	599	47.7	22	3.7	59.1	577	77.1	17	35.3	39	48.7

Table 44. **Place of Birth, Residence in 1995, and Language for Selected American Indian and Alaska Native Tribes (One Tribe Reported): 2000**—Con.

[Data based on a sample (except Tables 79 and 80). For information on confidentiality protection, coverage, sampling error, and nonsampling error, see Appendix G. Tribes are shown if respondents reported only one tribe or as American Indian or Alaska Native only and met the specified threshold. For more information, see "How to Use This Census Report"]

State	Total population	Native population—Percent born in state of residence	Foreign-born population			Population 5 years and over		Speak a language other than English at home			
								Population 5 to 17 years		Population 18 years and over	
			Number	Percent of total population	Percent naturalized citizens	Number	Percent living in different house in 1995	Number	Percent who speak English less than "very well"	Number	Percent who speak English less than "very well"
Colorado	**4 301 261**	**44.9**	**369 903**	**8.6**	**31.6**	**4 006 285**	**55.9**	**115 992**	**39.5**	**488 027**	**45.4**
American Indian and Alaska Native	**43 101**	**49.2**	**1 706**	**4.0**	**26.6**	**39 662**	**60.0**	**1 693**	**30.8**	**9 585**	**30.1**
American Indian	**32 043**	**47.2**	**1 117**	**3.5**	**23.7**	**29 507**	**59.2**	**1 291**	**29.0**	**7 292**	**28.7**
Apache	2 166	56.8	35	1.6	45.7	2 037	61.2	76	23.7	626	26.2
Apache	1 600	63.0	28	1.8	57.1	1 490	59.8	31	51.6	464	22.0
Blackfeet	396	47.7	2	0.5	-	383	75.2	13	-	60	11.7
Canadian and Latin American	3 061	75.2	869	28.4	22.7	2 679	57.2	315	48.6	1 242	52.9
Mexican American Indian	2 041	80.0	693	34.0	20.8	1 775	62.1	248	48.4	872	63.9
Spanish American Indian	750	75.1	43	5.7	-	660	40.5	24	95.8	239	20.1
Cherokee	4 303	38.8	5	0.1	-	4 037	56.9	59	32.2	424	23.6
Cherokee	4 073	38.4	5	0.1	-	3 814	57.2	47	14.9	392	23.7
Cheyenne	276	62.3	-	-	(X)	247	49.0	4	-	34	11.8
Chippewa	1 020	25.4	13	1.3	100.0	964	61.6	18	66.7	52	17.3
Chippewa	681	25.1	7	1.0	100.0	652	58.0	18	66.7	23	13.0
Choctaw	729	25.5	-	-	(X)	646	77.4	11	72.7	24	-
Choctaw	561	21.0	-	-	(X)	493	73.6	11	72.7	21	-
Creek	366	18.3	-	-	(X)	343	70.3	-	(X)	21	9.5
Muscogee Creek Nation	364	18.4	-	-	(X)	341	70.7	-	(X)	21	9.5
Iroquois	411	33.7	49	11.9	-	399	63.2	23	-	10	-
Navajo	5 269	37.3	17	0.3	58.8	4 734	60.4	333	22.8	2 201	27.1
Pueblo	806	49.6	7	0.9	100.0	769	51.9	8	100.0	178	17.4
Sioux	3 237	39.0	-	-	(X)	2 956	67.7	103	-	443	8.1
Oglala Sioux	712	39.7	-	-	(X)	683	66.3	2	-	96	32.3
Sioux	971	45.7	-	-	(X)	852	68.0	54	-	125	-
Teton Sioux	712	43.4	-	-	(X)	660	75.8	47	-	92	5.4
Ute	2 773	80.3	-	-	(X)	2 550	38.9	107	38.3	890	27.5
Southern Ute	817	91.9	-	-	(X)	748	36.1	22	-	215	7.9
Ute	729	81.6	-	-	(X)	697	47.5	18	77.8	198	30.8
Ute Mountain	1 150	75.7	-	-	(X)	1 028	34.0	60	40.0	455	36.3
Alaska Native	**506**	**20.6**	**-**	**-**	**(X)**	**476**	**54.8**	**-**	**(X)**	**51**	**41.2**
Connecticut	**3 405 565**	**63.9**	**369 967**	**10.9**	**48.7**	**3 184 514**	**41.8**	**108 362**	**29.3**	**475 551**	**42.7**
American Indian and Alaska Native	**9 419**	**56.8**	**917**	**9.7**	**33.7**	**8 752**	**55.3**	**460**	**35.2**	**1 667**	**42.5**
American Indian	**6 179**	**58.9**	**501**	**8.1**	**34.3**	**5 735**	**55.0**	**210**	**30.0**	**878**	**36.0**
Canadian and Latin American	881	40.7	417	47.3	30.2	822	70.0	110	49.1	525	42.1
South American Indian	418	36.0	168	40.2	44.6	389	55.5	21	19.0	287	32.8
Cherokee	675	45.4	14	2.1	42.9	651	54.4	21	42.9	67	32.8
Cherokee	645	43.7	14	2.2	42.9	626	54.5	21	42.9	67	32.8
Mohegan	623	83.3	-	-	(X)	571	58.5	-	(X)	23	-
Pequot	812	61.1	-	-	(X)	659	49.5	13	-	18	-
Mashantucket Pequot	499	54.3	-	-	(X)	378	40.7	13	-	7	-
Pequot	306	73.5	-	-	(X)	274	62.8	-	(X)	11	-
Delaware	**783 600**	**51.3**	**44 898**	**5.7**	**42.4**	**732 378**	**44.0**	**13 318**	**36.6**	**56 215**	**41.8**
American Indian and Alaska Native	**3 111**	**61.0**	**317**	**10.2**	**14.8**	**2 897**	**46.2**	**108**	**45.4**	**374**	**64.7**
American Indian	**2 261**	**61.1**	**275**	**12.2**	**10.9**	**2 136**	**45.8**	**65**	**70.8**	**319**	**68.7**
Canadian and Latin American	323	56.3	252	78.0	6.3	283	52.3	35	57.1	200	84.5
Cherokee	468	36.3	-	-	(X)	440	56.6	-	(X)	63	20.6
Cherokee	468	36.3	-	-	(X)	440	56.6	-	(X)	63	20.6
Nanticoke	547	90.9	-	-	(X)	502	38.6	-	(X)	1	100.0
District of Columbia	**572 059**	**45.0**	**73 561**	**12.9**	**30.0**	**539 658**	**50.1**	**12 223**	**36.9**	**78 194**	**43.1**
American Indian and Alaska Native	**2 006**	**39.2**	**428**	**21.3**	**42.5**	**1 862**	**58.3**	**121**	**59.5**	**521**	**55.3**
American Indian	**977**	**27.7**	**249**	**25.5**	**28.1**	**958**	**66.5**	**46**	**39.1**	**332**	**56.3**
Florida	**15 982 378**	**39.3**	**2 670 828**	**16.7**	**45.2**	**15 043 603**	**51.1**	**637 410**	**28.1**	**2 836 454**	**48.5**
American Indian and Alaska Native	**54 428**	**39.2**	**6 756**	**12.4**	**29.9**	**51 260**	**59.1**	**2 548**	**34.6**	**10 211**	**45.7**
American Indian	**38 096**	**38.3**	**4 552**	**11.9**	**27.0**	**36 097**	**58.2**	**1 326**	**35.4**	**6 912**	**43.9**
Apache	689	31.4	17	2.5	52.9	629	64.9	8	-	85	8.2
Apache	643	33.2	8	1.2	-	583	64.5	8	-	76	9.2
Blackfeet	639	16.4	-	-	(X)	634	62.1	-	(X)	84	6.0
Canadian and Latin American	5 610	45.1	3 721	66.3	22.9	5 195	71.0	721	43.7	3 392	61.1
Central American Indian	761	55.8	564	74.1	26.2	716	76.0	129	61.2	408	77.7
Mexican American Indian	2 931	53.6	1 975	67.4	14.9	2 667	71.9	412	45.9	1 849	57.8
South American Indian	1 102	23.4	610	55.4	43.1	1 022	65.9	85	28.2	643	53.8
Spanish American Indian	594	53.0	462	77.8	26.0	582	68.9	85	27.1	419	74.7
Cherokee	11 017	31.1	47	0.4	87.2	10 601	58.1	76	7.9	911	28.6
Cherokee	10 544	31.6	47	0.4	87.2	10 142	58.5	76	7.9	863	27.3
Chippewa	1 423	22.6	44	3.1	72.7	1 368	61.7	-	(X)	78	6.4
Chippewa	916	21.7	44	4.8	72.7	869	66.5	-	(X)	57	8.8
Choctaw	1 063	26.8	-	-	(X)	1 023	56.0	-	(X)	94	61.7
Choctaw	938	29.1	-	-	(X)	898	53.7	-	(X)	67	46.3
Creek	4 032	65.2	21	0.5	76.2	3 829	41.8	26	57.7	200	16.0
Eastern Creek	597	77.6	-	-	(X)	585	30.6	-	(X)	15	-
Lower Muscogee Creek Tama Tribal Town	443	60.5	-	-	(X)	408	36.8	-	(X)	20	-
Muscogee Creek Nation	2 783	63.2	21	0.8	76.2	2 639	45.4	26	57.7	146	17.8
Iroquois	1 541	18.5	96	6.2	57.3	1 491	57.7	45	-	113	15.0
Mohawk	677	20.1	44	6.5	43.2	656	44.1	45	-	41	-
Lumbee	640	29.1	15	2.3	53.3	603	51.6	5	-	44	-
Navajo	471	34.1	8	1.7	100.0	447	57.5	22	-	100	27.0
Seminole	2 106	88.5	19	0.9	26.3	1 841	42.2	140	15.7	526	29.7
Florida Seminole	758	94.6	-	-	(X)	637	27.0	51	25.5	210	35.2
Seminole	1 327	85.5	19	1.4	26.3	1 183	50.8	89	10.1	299	25.8
Sioux	947	24.0	15	1.6	-	938	63.6	18	-	192	13.5
Sioux	487	15.4	14	2.9	-	480	56.0	18	-	112	23.2
Alaska Native	**615**	**21.5**	**44**	**7.2**	**43.2**	**587**	**58.9**	**10**	**100.0**	**59**	**57.6**
Georgia	**8 186 453**	**62.2**	**577 273**	**7.1**	**29.3**	**7 594 476**	**50.8**	**148 700**	**41.9**	**602 738**	**51.8**
American Indian and Alaska Native	**23 688**	**42.2**	**2 502**	**10.6**	**20.8**	**22 267**	**63.9**	**950**	**42.3**	**3 867**	**55.1**
American Indian	**16 410**	**39.3**	**1 535**	**9.4**	**23.2**	**15 632**	**63.9**	**455**	**35.8**	**2 671**	**54.2**
Apache	393	29.2	6	1.5	100.0	383	71.0	11	-	79	48.1

Table 44. **Place of Birth, Residence in 1995, and Language for Selected American Indian and Alaska Native Tribes (One Tribe Reported): 2000**—Con.

[Data based on a sample (except Tables 79 and 80). For information on confidentiality protection, coverage, sampling error, and nonsampling error, see Appendix G. Tribes are shown if respondents reported only one tribe or as American Indian or Alaska Native only and met the specified threshold. For more information, see "How to Use This Census Report"]

State	Total population	Native population—Percent born in state of residence	Foreign-born population			Population 5 years and over		Speak a language other than English at home			
								Population 5 to 17 years		Population 18 years and over	
			Number	Percent of total population	Percent naturalized citizens	Number	Percent living in different house in 1995	Number	Percent who speak English less than "very well"	Number	Percent who speak English less than "very well"
Georgia—Con.											
American Indian and Alaska Native—Con.											
American Indian—Con.											
Canadian and Latin American	1 825	41.5	1 295	71.0	19.4	1 700	82.1	181	65.2	1 320	78.2
Mexican American Indian	1 216	49.6	968	79.6	5.9	1 148	83.4	129	68.2	982	86.7
Cherokee	6 785	50.6	30	0.4	50.0	6 498	54.2	41	22.0	494	33.0
Cherokee	5 968	50.2	15	0.3	100.0	5 714	55.5	35	25.7	453	34.0
Choctaw	629	23.4	4	0.6	-	590	64.6	11	100.0	39	23.1
Choctaw	490	23.3	4	0.8	-	451	61.0	11	100.0	35	25.7
Creek	1 053	63.1	13	1.2	15.4	991	54.8	30	13.3	119	22.7
Lower Muscogee Creek Tama Tribal Town	357	73.1	-	-	(X)	351	56.4	9	44.4	18	88.9
Muscogee Creek Nation	580	56.6	13	2.2	15.4	524	57.8	21	-	76	14.5
Iroquois	421	12.7	44	10.5	65.9	421	65.8	-	(X)	20	45.0
Lumbee	420	25.0	-	-	(X)	410	64.6	-	(X)	-	(X)
Sioux	509	20.6	-	-	(X)	490	72.7	9	-	48	25.0
Hawaii	**1 211 537**	**69.0**	**212 229**	**17.5**	**60.1**	**1 134 351**	**43.2**	**39 558**	**34.3**	**262 567**	**49.5**
American Indian and Alaska Native	**3 216**	**29.7**	**129**	**4.0**	**65.1**	**3 062**	**60.0**	**54**	**31.5**	**589**	**26.7**
American Indian	**2 192**	**23.6**	**43**	**2.0**	**55.8**	**2 097**	**64.0**	**40**	**27.5**	**356**	**25.0**
Cherokee	395	32.4	-	-	(X)	365	64.4	-	(X)	30	10.0
Cherokee	365	32.3	-	-	(X)	335	66.3	-	(X)	30	10.0
Idaho	**1 293 953**	**49.7**	**64 080**	**5.0**	**33.1**	**1 196 793**	**50.4**	**26 582**	**33.2**	**85 297**	**44.2**
American Indian and Alaska Native	**17 528**	**53.0**	**361**	**2.1**	**35.5**	**15 956**	**53.6**	**624**	**29.3**	**2 493**	**24.8**
American Indian	**15 234**	**55.0**	**216**	**1.4**	**47.7**	**13 829**	**51.4**	**498**	**27.9**	**2 130**	**23.1**
Blackfeet	294	25.5	-	-	(X)	291	57.7	-	(X)	12	-
Canadian and Latin American	343	28.4	128	37.3	32.8	295	73.2	61	68.9	104	74.0
Mexican American Indian	252	35.4	91	36.1	7.7	204	80.9	54	64.8	77	64.9
Cherokee	1 358	31.7	-	-	(X)	1 288	63.7	8	-	49	4.1
Cherokee	1 256	31.4	-	-	(X)	1 202	62.1	8	-	48	4.2
Chippewa	400	23.8	-	-	(X)	373	67.3	19	31.6	21	23.8
Choctaw	247	34.8	-	-	(X)	236	64.0	-	(X)	8	-
Coeur D'Alene	967	26.5	-	-	(X)	847	48.2	24	25.0	75	25.3
Colville	206	19.9	-	-	(X)	181	68.0	-	(X)	11	27.3
Navajo	557	36.6	-	-	(X)	538	62.5	22	54.5	141	30.5
Nez Perce	2 058	78.7	12	0.6	-	1 845	42.2	40	12.5	274	23.0
Paiute-Shoshone	416	41.8	-	-	(X)	399	53.1	-	(X)	138	17.4
Shoshone Paiute	374	41.4	-	-	(X)	360	55.6	-	(X)	127	13.4
Shoshone	312	63.8	-	-	(X)	254	35.8	-	(X)	78	3.8
Shoshone-Bannock Tribes of the Fort Hall Reservation	4 278	87.5	18	0.4	44.4	3 810	36.1	191	17.3	829	23.0
Sioux	504	34.2	7	1.4	100.0	455	55.6	18	44.4	100	6.0
Sioux	298	38.1	7	2.3	100.0	276	49.3	16	37.5	58	10.3
Alaska Native	**315**	**26.0**	**-**	**-**	**(X)**	**300**	**74.3**	**-**	**(X)**	**30**	**43.3**
Illinois	**12 419 293**	**76.5**	**1 529 058**	**12.3**	**39.5**	**11 547 505**	**43.2**	**460 661**	**35.9**	**1 760 058**	**50.5**
American Indian and Alaska Native	**30 407**	**64.4**	**5 348**	**17.6**	**33.7**	**28 215**	**56.2**	**2 293**	**42.0**	**6 913**	**51.4**
American Indian	**18 330**	**59.5**	**3 038**	**16.6**	**32.2**	**17 292**	**56.9**	**955**	**43.8**	**3 887**	**51.5**
Apache	588	66.4	32	5.4	100.0	568	53.7	-	(X)	121	15.7
Apache	419	68.3	-	-	(X)	399	55.1	-	(X)	56	21.4
Blackfeet	426	62.7	-	-	(X)	411	67.6	5	-	30	20.0
Canadian and Latin American	4 589	80.0	2 734	59.6	29.0	4 185	58.1	687	49.1	2 598	63.1
Mexican American Indian	3 966	82.8	2 396	60.4	28.4	3 643	57.9	631	46.6	2 295	63.9
Cherokee	4 431	56.4	23	0.5	56.5	4 279	56.9	21	14.3	251	11.2
Cherokee	4 182	57.2	23	0.5	56.5	4 044	57.1	20	15.0	242	11.6
Chippewa	1 332	58.6	25	1.9	24.0	1 262	50.2	17	-	52	5.8
Chippewa	995	60.2	25	2.5	24.0	946	49.7	17	-	40	-
Choctaw	504	48.8	8	1.6	-	467	54.2	-	(X)	48	52.1
Choctaw	449	52.6	8	1.8	-	415	57.1	-	(X)	44	56.8
Iroquois	835	70.0	35	4.2	100.0	804	52.5	16	-	45	46.7
Oneida Nation of New York	642	69.6	13	2.0	100.0	618	58.4	16	-	26	80.8
Navajo	444	52.1	12	2.7	58.3	429	65.0	-	(X)	101	37.6
Sioux	989	59.9	29	2.9	75.9	948	53.5	43	76.7	106	42.5
Sioux	577	58.0	29	5.0	75.9	551	53.4	33	100.0	77	37.7
Alaska Native	**348**	**24.8**	**50**	**14.4**	**44.0**	**346**	**71.7**	**16**	**-**	**65**	**53.8**
Indiana	**6 080 485**	**71.5**	**186 534**	**3.1**	**38.1**	**5 657 818**	**45.0**	**72 821**	**36.5**	**289 261**	**40.4**
American Indian and Alaska Native	**17 168**	**58.0**	**827**	**4.8**	**27.4**	**15 927**	**60.7**	**345**	**19.1**	**1 947**	**37.5**
American Indian	**12 383**	**56.9**	**464**	**3.7**	**38.4**	**11 448**	**60.3**	**216**	**2.8**	**1 314**	**31.5**
Blackfeet	402	77.9	-	-	(X)	392	50.5	-	(X)	2	-
Canadian and Latin American	777	37.0	401	51.6	31.7	669	80.6	80	2.5	350	57.4
Mexican American Indian	627	40.2	306	48.8	24.5	526	84.8	72	2.8	311	57.2
Cherokee	4 087	59.7	-	-	(X)	3 922	58.0	49	8.2	307	32.6
Cherokee	3 836	58.8	-	-	(X)	3 684	58.3	36	-	285	31.9
Chippewa	695	23.8	23	3.3	87.0	640	70.0	19	-	55	10.9
Chippewa	472	29.2	23	4.9	87.0	451	72.7	19	-	41	-
Miami	1 526	93.5	-	-	(X)	1 439	48.8	9	-	102	3.9
Miami	1 235	95.8	-	-	(X)	1 151	44.2	3	-	93	4.3
Sioux	563	51.3	-	-	(X)	522	65.7	8	-	55	9.1
Iowa	**2 926 324**	**77.2**	**91 085**	**3.1**	**32.9**	**2 738 499**	**43.1**	**35 640**	**38.2**	**124 382**	**43.8**
American Indian and Alaska Native	**9 263**	**53.5**	**303**	**3.3**	**28.4**	**8 442**	**64.8**	**318**	**41.8**	**1 274**	**29.8**
American Indian	**7 019**	**52.2**	**226**	**3.2**	**17.7**	**6 426**	**65.3**	**264**	**37.9**	**1 087**	**30.0**
Canadian and Latin American	371	43.5	180	48.5	19.4	346	55.2	29	51.7	141	80.1
Cherokee	996	44.1	-	-	(X)	963	71.3	10	-	73	24.7
Cherokee	985	44.6	-	-	(X)	952	72.0	10	-	73	24.7
Chippewa	444	46.5	29	6.5	-	415	65.8	11	-	-	(X)
Omaha	310	49.4	-	-	(X)	275	76.7	32	-	36	19.4
Sac and Fox	1 205	92.0	2	0.2	-	1 036	70.9	92	37.0	445	21.6
Sac and Fox Tribe of the Mississippi in Iowa	1 096	92.8	2	0.2	-	932	71.0	88	38.6	401	21.2

Table 44. **Place of Birth, Residence in 1995, and Language for Selected American Indian and Alaska Native Tribes (One Tribe Reported): 2000**—Con.

[Data based on a sample (except Tables 79 and 80). For information on confidentiality protection, coverage, sampling error, and nonsampling error, see Appendix G. Tribes are shown if respondents reported only one tribe or as American Indian or Alaska Native only and met the specified threshold. For more information, see "How to Use This Census Report"]

State	Total population	Native population—Percent born in state of residence	Foreign-born population			Population 5 years and over		Speak a language other than English at home			
								Population 5 to 17 years		Population 18 years and over	
			Number	Percent of total population	Percent naturalized citizens	Number	Percent living in different house in 1995	Number	Percent who speak English less than "very well"	Number	Percent who speak English less than "very well"
Iowa—Con.											
American Indian and Alaska Native—Con.											
American Indian—Con.											
Sioux	1 477	39.5	-	-	(X)	1 337	61.5	40	95.0	127	5.5
Sioux	451	36.8	-	-	(X)	374	77.0	38	100.0	33	-
Winnebago	441	54.2	-	-	(X)	385	54.0	2	100.0	47	38.3
Winnebago	347	56.8	-	-	(X)	291	66.7	-	(X)	37	48.6
Kansas	**2 688 418**	**62.7**	**134 735**	**5.0**	**33.2**	**2 500 360**	**47.6**	**49 553**	**36.3**	**169 102**	**47.4**
American Indian and Alaska Native	**24 723**	**51.2**	**621**	**2.5**	**31.9**	**22 685**	**58.3**	**494**	**26.7**	**2 276**	**36.0**
American Indian	**20 256**	**50.0**	**467**	**2.3**	**24.8**	**18 676**	**58.4**	**359**	**29.5**	**1 831**	**35.3**
Apache	431	56.2	34	7.9	-	365	80.3	15	80.0	75	41.3
Canadian and Latin American	638	51.8	362	56.7	23.2	583	69.1	74	31.1	335	75.8
Mexican American Indian	539	57.2	324	60.1	17.0	490	76.1	74	31.1	296	82.8
Cherokee	6 299	50.5	-	-	(X)	5 934	54.7	38	21.1	293	25.6
Cherokee	5 860	49.9	-	-	(X)	5 501	55.2	24	33.3	255	29.4
Chippewa	250	30.8	-	-	(X)	236	69.9	9	-	-	(X)
Choctaw	870	41.1	-	-	(X)	802	44.1	20	-	39	-
Choctaw	700	46.6	-	-	(X)	643	43.4	20	-	30	-
Creek	647	40.0	-	-	(X)	562	67.8	-	(X)	49	42.9
Muscogee Creek Nation	606	42.7	-	-	(X)	534	66.1	-	(X)	35	20.0
Delaware	362	55.0	-	-	(X)	351	47.3	18	-	14	-
Delaware	355	55.5	-	-	(X)	344	47.4	18	-	14	-
Iowa	462	50.6	-	-	(X)	393	50.4	9	-	13	46.2
Iowa	320	44.4	-	-	(X)	267	41.2	9	-	4	-
Iroquois	461	39.8	19	4.1	-	403	59.8	-	(X)	7	-
Kickapoo	717	77.3	-	-	(X)	663	58.5	14	42.9	64	29.7
Kickapoo	717	77.3	-	-	(X)	663	58.5	14	42.9	64	29.7
Miami	334	44.0	-	-	(X)	315	50.8	8	100.0	14	71.4
Navajo	605	24.8	4	0.7	100.0	567	64.6	10	-	214	18.7
Osage	355	41.7	-	-	(X)	340	52.1	5	100.0	9	-
Potawatomi	2 188	81.6	5	0.2	-	1 961	54.8	33	15.2	121	27.3
Citizen Potawatomi Nation	303	83.2	-	-	(X)	254	46.1	-	(X)	-	(X)
Potawatomi	1 076	78.2	-	-	(X)	999	60.0	20	-	37	18.9
Prairie Band of Potawatomi Indians	809	85.7	5	0.6	-	708	50.7	13	38.5	84	31.0
Sac and Fox	214	69.2	-	-	(X)	210	61.4	3	-	31	6.5
Sioux	923	26.8	12	1.3	41.7	837	74.6	27	55.6	109	3.7
Sioux	381	33.6	3	0.8	100.0	349	68.2	2	-	26	-
Kentucky	**4 041 769**	**75.2**	**80 271**	**2.0**	**34.3**	**3 776 230**	**44.1**	**28 832**	**37.8**	**119 641**	**40.1**
American Indian and Alaska Native	**9 080**	**53.1**	**351**	**3.9**	**31.6**	**8 615**	**60.4**	**170**	**38.2**	**1 057**	**32.0**
American Indian	**6 603**	**52.5**	**279**	**4.2**	**28.3**	**6 288**	**60.2**	**113**	**46.0**	**752**	**32.2**
Cherokee	3 290	62.7	18	0.5	50.0	3 138	59.9	29	51.7	212	22.2
Cherokee	3 202	62.4	18	0.6	50.0	3 050	59.9	29	51.7	204	23.0
Louisiana	**4 468 976**	**81.5**	**115 885**	**2.6**	**48.4**	**4 153 367**	**41.0**	**51 109**	**29.9**	**331 255**	**30.7**
American Indian and Alaska Native	**25 833**	**80.3**	**421**	**1.6**	**33.5**	**23 864**	**44.4**	**679**	**24.6**	**4 455**	**23.5**
American Indian	**19 035**	**80.2**	**315**	**1.7**	**35.6**	**17 669**	**45.3**	**488**	**22.3**	**3 336**	**23.3**
Canadian and Latin American	605	50.9	232	38.3	31.9	557	52.1	40	12.5	293	41.6
Cherokee	2 643	65.6	7	0.3	-	2 497	54.7	29	6.9	240	21.3
Cherokee	2 027	59.0	7	0.3	-	1 897	57.6	24	-	234	21.8
Four Winds Cherokee	505	93.3	-	-	(X)	489	42.1	5	40.0	-	(X)
Chitimacha Tribe of Louisiana	650	95.8	-	-	(X)	557	49.7	42	7.1	96	14.6
Choctaw	1 682	76.4	5	0.3	100.0	1 582	51.2	11	-	59	25.4
Choctaw	1 449	78.3	5	0.3	100.0	1 361	52.1	11	-	59	25.4
Choctaw-Apache Community of Ebarb	395	92.4	-	-	(X)	364	44.0	13	61.5	3	-
Coushatta	386	89.6	-	-	(X)	333	71.5	12	-	151	55.0
Coushatta	377	91.8	-	-	(X)	324	71.3	12	-	147	53.7
Creek	478	56.1	-	-	(X)	456	37.3	4	100.0	27	-
Muscogee Creek Nation	365	50.7	-	-	(X)	348	43.1	4	100.0	22	-
Eastern Tribes	229	81.5	7	3.1	-	217	20.3	11	-	62	33.9
Tunica Biloxi	164	75.0	-	-	(X)	152	22.4	11	-	19	10.5
United Houma Nation	6 001	96.9	2	-	-	5 606	40.7	228	30.3	1 548	18.2
Maine	**1 274 923**	**69.3**	**36 691**	**2.9**	**55.2**	**1 204 164**	**40.4**	**9 630**	**26.0**	**84 336**	**25.6**
American Indian and Alaska Native	**7 521**	**75.3**	**272**	**3.6**	**65.1**	**6 884**	**50.6**	**247**	**21.1**	**1 122**	**20.1**
American Indian	**6 215**	**77.4**	**229**	**3.7**	**68.1**	**5 649**	**49.5**	**224**	**17.4**	**1 041**	**20.9**
Abenaki Nation of Missiquoi	194	60.4	2	1.0	-	160	46.3	3	-	26	7.7
Cherokee	431	55.7	-	-	(X)	386	67.9	9	100.0	21	19.0
Cherokee	426	56.3	-	-	(X)	381	68.8	9	100.0	21	19.0
Maliseet	560	89.7	18	3.2	55.6	468	60.9	6	-	51	17.6
Maliseet	495	89.3	18	3.6	55.6	403	59.8	6	-	39	5.1
Micmac	902	84.6	115	12.7	57.4	830	54.7	15	-	119	30.3
Micmac	843	83.5	111	13.2	55.9	786	56.6	10	-	111	32.4
Passamaquoddy	1 989	90.2	26	1.3	100.0	1 818	38.1	150	11.3	654	17.1
Passamaquoddy	1 989	90.2	26	1.3	100.0	1 818	38.1	150	11.3	654	17.1
Penobscot	1 086	86.9	5	0.5	100.0	987	45.8	26	23.1	83	16.9
Maryland	**5 296 486**	**54.6**	**518 315**	**9.8**	**45.3**	**4 945 043**	**44.3**	**113 726**	**30.2**	**508 988**	**41.6**
American Indian and Alaska Native	**15 651**	**46.1**	**1 457**	**9.3**	**31.0**	**14 878**	**52.4**	**602**	**20.8**	**1 986**	**45.9**
American Indian	**10 450**	**43.4**	**1 067**	**10.2**	**29.1**	**9 979**	**51.3**	**341**	**17.9**	**1 496**	**48.3**
Canadian and Latin American	1 141	38.7	841	73.7	21.4	1 086	68.9	94	17.0	726	77.4
Mexican American Indian	483	34.3	416	86.1	16.3	461	77.0	56	28.6	325	79.7
Cherokee	2 823	52.1	17	0.6	100.0	2 723	54.5	70	15.7	129	23.3
Cherokee	2 723	52.2	17	0.6	100.0	2 623	55.1	70	15.7	129	23.3
Lumbee	752	53.3	-	-	(X)	712	33.7	-	(X)	21	14.3
Piscataway	710	62.8	-	-	(X)	701	29.4	13	-	14	57.1

Table 44. **Place of Birth, Residence in 1995, and Language for Selected American Indian and Alaska Native Tribes (One Tribe Reported): 2000**—Con.

[Data based on a sample (except Tables 79 and 80). For information on confidentiality protection, coverage, sampling error, and nonsampling error, see Appendix G. Tribes are shown if respondents reported only one tribe or as American Indian or Alaska Native only and met the specified threshold. For more information, see "How to Use This Census Report"]

State	Total population	Native population—Percent born in state of residence	Foreign-born population			Population 5 years and over		Speak a language other than English at home			
								Population 5 to 17 years		Population 18 years and over	
			Number	Percent of total population	Percent naturalized citizens	Number	Percent living in different house in 1995	Number	Percent who speak English less than "very well"	Number	Percent who speak English less than "very well"
Massachusetts	**6 349 097**	**75.3**	**772 983**	**12.2**	**43.7**	**5 954 249**	**41.5**	**207 155**	**29.3**	**908 415**	**43.9**
American Indian and Alaska Native	**15 305**	**66.0**	**2 099**	**13.7**	**47.7**	**14 374**	**52.7**	**1 017**	**25.4**	**2 935**	**46.7**
American Indian	**9 268**	**65.0**	**1 381**	**14.9**	**49.8**	**8 823**	**50.3**	**219**	**29.7**	**1 590**	**47.5**
Blackfeet	387	58.1	-	-	(X)	366	40.7	-	(X)	22	-
Canadian and Latin American	1 396	54.7	961	68.8	53.8	1 265	59.3	180	32.2	776	65.7
Mexican American Indian	452	52.6	376	83.2	49.2	402	61.9	14	-	298	81.5
Cherokee	1 028	54.1	-	-	(X)	998	61.0	5	-	71	-
Cherokee	995	55.9	-	-	(X)	965	62.2	5	-	71	-
Iroquois	615	60.8	61	9.9	62.3	597	44.1	-	(X)	83	14.5
Micmac	571	85.8	84	14.7	61.9	534	25.7	-	(X)	61	21.3
Micmac	571	85.8	84	14.7	61.9	534	25.7	-	(X)	61	21.3
Wampanoag	1 508	88.1	-	-	(X)	1 408	39.5	3	-	72	9.7
Gay Head (Aquinnah) Wampanoag	288	87.8	-	-	(X)	261	29.1	3	-	16	-
Wampanoag	1 094	89.7	-	-	(X)	1 021	43.9	-	(X)	51	13.7
Michigan	**9 938 444**	**79.6**	**523 589**	**5.3**	**45.8**	**9 268 782**	**42.7**	**150 818**	**32.2**	**630 563**	**39.0**
American Indian and Alaska Native	**60 842**	**81.3**	**1 830**	**3.0**	**45.2**	**56 021**	**52.3**	**1 149**	**30.0**	**3 946**	**28.8**
American Indian	**47 713**	**82.0**	**1 335**	**2.8**	**45.0**	**43 979**	**51.9**	**872**	**33.0**	**3 019**	**27.1**
Apache	529	72.5	2	0.4	100.0	499	52.7	20	15.0	93	11.8
Apache	372	70.7	-	-	(X)	345	60.3	3	100.0	68	16.2
Blackfeet	855	79.0	6	0.7	100.0	803	50.3	5	-	32	71.9
Canadian and Latin American	1 644	65.3	467	28.4	34.9	1 501	57.4	159	68.6	544	55.0
Canadian Indian	382	87.8	38	9.9	23.7	361	52.1	-	(X)	42	35.7
Mexican American Indian	955	52.6	318	33.3	28.0	844	62.8	135	67.4	402	58.0
Cherokee	5 904	68.0	10	0.2	20.0	5 490	55.0	58	15.5	331	28.1
Cherokee	5 693	68.0	10	0.2	20.0	5 285	55.6	58	15.5	310	27.7
Chippewa	23 271	90.3	382	1.6	59.2	21 238	50.6	379	25.6	865	19.2
Bay Mills Indian Community of the Sault Ste. Marie Band	873	89.1	9	1.0	77.8	785	52.2	45	24.4	26	-
Chippewa	8 028	89.3	333	4.1	55.3	7 413	53.0	102	34.3	277	20.6
Grand Traverse Band of Ottawa and Chippewa Indians	2 357	92.6	11	0.5	81.8	2 089	56.6	31	6.5	184	18.5
Keweenaw Bay Indian Community of the L'Anse and Ontonagon Bands	1 036	89.1	-	-	(X)	992	47.9	21	28.6	29	24.1
Lac Vieux Desert Band of Lake Superior Chippewa	147	68.7	-	-	(X)	124	50.8	2	-	8	62.5
Saginaw Chippewa	2 024	93.3	12	0.6	100.0	1 804	55.1	32	3.1	140	22.1
Sault Ste. Marie Chippewa	8 090	92.8	17	0.2	82.4	7 356	45.6	137	30.7	181	12.7
Choctaw	424	33.7	-	-	(X)	414	60.9	-	(X)	32	37.5
Choctaw	361	36.8	-	-	(X)	351	54.4	-	(X)	30	40.0
Iroquois	1 384	76.3	212	15.3	44.8	1 307	50.7	34	85.3	131	13.7
Mohawk	560	87.8	93	16.6	36.6	533	48.0	18	72.2	80	10.0
Oneida Nation of New York	386	72.5	88	22.8	46.6	353	49.0	14	100.0	35	20.0
Lumbee	591	69.9	-	-	(X)	536	49.6	-	(X)	24	-
Ottawa	4 065	93.0	25	0.6	60.0	3 866	50.0	65	3.1	336	17.9
Little River Band of Ottawa Indians of Michigan	651	92.6	-	-	(X)	631	48.0	15	-	77	15.6
Little Traverse Bay Bands of Ottawa Indians of Michigan	1 073	93.8	-	-	(X)	1 014	47.8	13	-	92	22.8
Ottawa	2 052	92.8	25	1.2	60.0	1 948	51.9	31	6.5	127	18.9
Potawatomi	2 332	87.5	20	0.9	20.0	2 105	53.2	68	26.5	105	31.4
Pokagon Band of Potawatomi Indians	639	81.8	-	-	(X)	594	59.8	17	23.5	18	27.8
Potawatomi	1 469	91.2	20	1.4	20.0	1 316	51.6	51	27.5	77	35.1
Sioux	696	59.4	4	0.6	100.0	651	52.8	2	-	34	55.9
Sioux	402	67.7	-	-	(X)	365	55.3	2	-	11	45.5
Alaska Native	**366**	**48.8**	**20**	**5.5**	**60.0**	**341**	**70.7**	**-**	**(X)**	**23**	**-**
Minnesota	**4 919 479**	**74.1**	**260 463**	**5.3**	**37.4**	**4 591 491**	**43.0**	**93 472**	**40.3**	**296 516**	**43.8**
American Indian and Alaska Native	**54 568**	**78.0**	**1 529**	**2.8**	**47.5**	**49 433**	**56.1**	**1 596**	**25.3**	**5 097**	**23.5**
American Indian	**45 589**	**79.2**	**1 075**	**2.4**	**45.6**	**41 480**	**54.4**	**1 389**	**23.7**	**4 270**	**22.2**
Canadian and Latin American	1 132	45.2	749	66.2	41.1	1 043	68.2	150	30.0	487	61.4
Mexican American Indian	698	48.6	453	64.9	22.1	635	78.3	142	31.7	357	58.8
Cherokee	632	28.5	-	-	(X)	621	59.4	10	-	45	53.3
Cherokee	580	27.8	-	-	(X)	576	61.1	4	-	40	60.0
Chippewa	33 233	88.4	183	0.6	58.5	30 272	50.7	990	19.2	2 755	17.0
Bois Forte/Nett Lake Band of Chippewa	1 424	94.4	6	0.4	33.3	1 288	53.6	14	-	145	17.9
Chippewa	7 582	83.2	133	1.8	48.9	7 008	51.5	160	8.1	469	14.7
Fond du Lac	1 270	93.9	-	-	(X)	1 148	45.3	24	20.8	95	33.7
Grand Portage	444	88.3	16	3.6	75.0	402	45.5	17	52.9	28	39.3
Lac Court Oreilles Band of Lake Superior Chippewa	282	47.5	-	-	(X)	276	57.2	3	-	23	-
Leech Lake	4 434	95.0	3	0.1	100.0	3 989	45.8	127	6.3	456	10.5
Mille Lacs	2 039	92.6	-	-	(X)	1 792	51.8	115	16.5	320	19.7
Minnesota Chippewa	1 463	93.7	11	0.8	100.0	1 413	51.7	44	47.7	87	24.1
Red Lake Band of Chippewa Indians	7 235	95.5	14	0.2	100.0	6 370	49.4	253	27.3	663	20.5
Turtle Mountain Band	873	36.8	-	-	(X)	836	69.4	40	27.5	45	-
White Earth	5 267	91.9	-	-	(X)	4 897	50.9	178	12.4	373	14.5
Iroquois	240	35.4	-	-	(X)	231	52.8	-	(X)	22	13.6
Sioux	5 776	55.5	19	0.3	57.9	5 175	62.8	98	40.8	521	13.1
Dakota Sioux	372	49.2	-	-	(X)	348	53.2	-	(X)	35	-
Lower Sioux Indian Community of Minnesota Mdewakanton Sioux	459	93.0	-	-	(X)	410	54.4	9	-	8	50.0
Mdewakanton Sioux	348	91.1	-	-	(X)	322	53.4	3	100.0	22	18.2
Oglala Sioux	365	26.8	-	-	(X)	331	78.2	-	(X)	42	23.8
Rosebud Sioux	292	35.3	-	-	(X)	278	80.2	3	100.0	38	-
Sioux	1 030	55.3	11	1.1	100.0	953	58.2	38	71.1	85	20.0
Sisseton-Wahpeton	794	48.4	-	-	(X)	700	62.3	18	-	60	1.7
Teton Sioux	280	50.7	-	-	(X)	249	87.6	-	(X)	24	-
Winnebago	480	58.5	-	-	(X)	451	50.8	15	100.0	49	46.9
Alaska Native	**325**	**31.4**	**-**	**-**	**(X)**	**296**	**55.4**	**3**	**-**	**41**	**36.6**

Table 44. **Place of Birth, Residence in 1995, and Language for Selected American Indian and Alaska Native Tribes (One Tribe Reported): 2000**—Con.

[Data based on a sample (except Tables 79 and 80). For information on confidentiality protection, coverage, sampling error, and nonsampling error, see Appendix G. Tribes are shown if respondents reported only one tribe or as American Indian or Alaska Native only and met the specified threshold. For more information, see "How to Use This Census Report"]

State	Total population	Native population—Percent born in state of residence	Foreign-born population			Population 5 years and over		Speak a language other than English at home			
								Population 5 to 17 years		Population 18 years and over	
			Number	Percent of total population	Percent naturalized citizens	Number	Percent living in different house in 1995	Number	Percent who speak English less than "very well"	Number	Percent who speak English less than "very well"
Mississippi	**2 844 658**	**75.4**	**39 908**	**1.4**	**40.3**	**2 641 453**	**41.5**	**18 647**	**38.4**	**76 875**	**37.6**
American Indian and Alaska Native	**11 836**	**72.1**	**136**	**1.1**	**51.5**	**10 801**	**45.1**	**1 830**	**53.4**	**3 892**	**40.0**
American Indian	**9 611**	**73.2**	**76**	**0.8**	**64.5**	**8 746**	**42.5**	**1 655**	**52.0**	**3 579**	**39.8**
Cherokee	1 203	29.7	-	-	(X)	1 125	57.4	23	-	93	12.9
Cherokee	1 116	28.6	-	-	(X)	1 050	57.3	23	-	90	13.3
Choctaw	6 702	90.7	-	-	(X)	6 013	35.5	1 609	53.4	3 256	40.8
Choctaw	1 342	77.3	-	-	(X)	1 254	44.2	165	43.0	472	35.0
Mississippi Band of Choctaw	5 249	95.5	-	-	(X)	4 649	32.8	1 444	54.6	2 751	41.6
Missouri	**5 595 211**	**69.7**	**151 196**	**2.7**	**40.9**	**5 226 022**	**46.4**	**53 576**	**36.6**	**210 705**	**39.6**
American Indian and Alaska Native	**26 200**	**48.9**	**512**	**2.0**	**44.3**	**24 579**	**59.5**	**500**	**34.0**	**1 776**	**27.0**
American Indian	**20 406**	**46.3**	**381**	**1.9**	**48.3**	**19 150**	**59.2**	**414**	**32.1**	**1 384**	**26.8**
Apache	390	38.5	-	-	(X)	376	80.3	18	-	42	14.3
Apache	352	35.5	-	-	(X)	338	78.4	18	-	42	14.3
Blackfeet	420	48.3	-	-	(X)	408	62.3	-	(X)	23	8.7
Canadian and Latin American	840	35.7	314	37.4	45.9	771	66.8	116	70.7	212	72.6
Mexican American Indian	603	31.7	221	36.7	29.4	570	68.2	103	79.6	183	77.6
Cherokee	9 941	54.0	23	0.2	95.7	9 394	58.0	113	14.2	573	22.2
Cherokee	8 849	53.0	23	0.3	95.7	8 347	58.8	98	16.3	518	23.7
Northern Cherokee Nation of Missouri and Arkansas	360	66.7	-	-	(X)	346	56.6	-	(X)	15	-
Western Cherokee	678	59.1	-	-	(X)	647	51.2	7	-	40	10.0
Chickasaw	237	22.4	-	-	(X)	219	54.8	6	-	11	-
Chippewa	488	33.7	13	2.7	-	452	61.1	18	27.8	32	3.1
Choctaw	806	29.5	-	-	(X)	751	65.9	-	(X)	10	90.0
Choctaw	729	31.6	-	-	(X)	679	64.2	-	(X)	9	100.0
Creek	409	34.5	-	-	(X)	367	59.9	5	-	29	20.7
Muscogee Creek Nation	401	34.2	-	-	(X)	359	60.2	5	-	29	20.7
Iroquois	563	45.1	-	-	(X)	525	58.3	3	-	10	-
Wyandotte	243	64.2	-	-	(X)	213	62.0	-	(X)	8	-
Navajo	469	26.2	-	-	(X)	443	68.6	26	38.5	84	-
Osage	217	46.1	-	-	(X)	217	58.5	8	-	-	(X)
Potawatomi	333	46.8	-	-	(X)	318	46.9	27	-	4	-
Shawnee	206	51.5	-	-	(X)	184	40.8	-	(X)	12	-
Sioux	893	42.0	3	0.3	100.0	826	61.9	25	-	73	8.2
Sioux	386	54.9	-	-	(X)	364	63.7	16	-	34	17.6
Montana	**902 195**	**57.1**	**16 396**	**1.8**	**57.8**	**847 362**	**46.4**	**8 419**	**31.7**	**35 912**	**27.8**
American Indian and Alaska Native	**55 218**	**82.8**	**251**	**0.5**	**62.2**	**49 660**	**45.8**	**1 991**	**30.7**	**7 516**	**27.8**
American Indian	**50 976**	**83.6**	**230**	**0.5**	**58.7**	**45 964**	**44.5**	**1 939**	**30.9**	**7 163**	**27.3**
Assiniboine	3 054	91.5	7	0.2	100.0	2 716	42.0	32	15.6	216	11.6
Assiniboine	1 655	89.2	7	0.4	100.0	1 450	48.1	10	-	84	4.8
Fort Belknap Assiniboine	1 098	95.1	-	-	(X)	984	30.9	19	26.3	91	12.1
Fort Peck Assiniboine	301	91.4	-	-	(X)	282	49.6	3	-	41	24.4
Assiniboine Sioux	1 038	90.5	-	-	(X)	918	44.1	4	50.0	74	8.1
Assiniboine Sioux	665	92.5	-	-	(X)	604	38.6	2	-	43	14.0
Fort Peck Assiniboine and Sioux	373	86.9	-	-	(X)	314	54.8	2	100.0	31	-
Blackfeet	10 336	91.2	58	0.6	44.8	9 384	43.3	197	28.9	828	22.0
Cherokee	629	38.2	-	-	(X)	568	62.1	19	-	48	4.2
Cherokee	603	38.5	-	-	(X)	542	62.4	19	-	48	4.2
Cheyenne	4 520	90.0	-	-	(X)	4 028	41.5	157	45.9	938	28.8
Cheyenne	337	84.6	-	-	(X)	296	66.2	16	12.5	51	9.8
Northern Cheyenne	4 140	90.8	-	-	(X)	3 689	39.8	134	52.2	871	29.7
Chippewa	2 872	71.1	20	0.7	100.0	2 730	50.6	32	25.0	71	45.1
Chippewa	1 228	58.6	13	1.1	100.0	1 163	43.8	20	30.0	39	38.5
Little Shell Chippewa	809	93.5	7	0.9	100.0	774	53.1	2	100.0	3	100.0
Turtle Mountain Band	673	76.1	-	-	(X)	635	57.0	10	-	29	48.3
Cree	393	86.3	50	12.7	70.0	348	60.3	10	-	56	8.9
Crow	7 041	90.0	9	0.1	100.0	6 182	41.8	882	43.8	2 813	32.4
Gros Ventres	2 087	92.8	-	-	(X)	1 871	46.9	34	8.8	66	13.6
Gros Ventres	796	89.6	-	-	(X)	719	70.9	7	-	20	25.0
Fort Belknap Gros Ventres	1 291	94.7	-	-	(X)	1 152	31.9	27	11.1	46	8.7
Kootenai	338	91.8	8	2.4	100.0	298	47.0	16	-	73	8.2
Navajo	303	22.8	-	-	(X)	296	64.9	8	-	129	23.3
Rocky Boy's Chippewa Cree	4 073	92.1	23	0.6	47.8	3 679	45.3	111	23.4	573	38.0
Salish	2 200	85.9	-	-	(X)	2 079	47.7	79	17.7	225	22.7
Salish and Kootenai	2 660	92.5	6	0.2	-	2 329	37.9	119	-	204	18.1
Salish and Kootenai	2 660	92.5	6	0.2	-	2 329	37.9	119	-	204	18.1
Sioux	5 602	72.1	5	0.1	-	5 074	39.8	129	2.3	476	16.6
Fort Peck Sioux	1 786	83.4	-	-	(X)	1 611	34.2	27	-	93	18.3
Oglala Sioux	300	9.3	-	-	(X)	300	38.0	23	-	52	15.4
Sioux	2 680	80.9	5	0.2	-	2 399	38.4	45	6.7	201	14.4
Alaska Native	**300**	**65.7**	**-**	**-**	**(X)**	**277**	**58.8**	**4**	**-**	**25**	**24.0**
Nebraska	**1 711 263**	**70.1**	**74 638**	**4.4**	**32.0**	**1 594 700**	**45.3**	**28 137**	**39.1**	**97 517**	**47.9**
American Indian and Alaska Native	**15 421**	**48.9**	**410**	**2.7**	**29.8**	**13 847**	**57.6**	**314**	**25.8**	**1 757**	**25.9**
American Indian	**13 071**	**47.6**	**315**	**2.4**	**21.0**	**11 753**	**56.3**	**241**	**26.1**	**1 456**	**26.4**
Canadian and Latin American	466	55.2	236	50.6	14.4	399	76.7	62	51.6	226	67.3
Mexican American Indian	400	63.3	212	53.0	13.7	333	79.0	56	46.4	217	70.0
Cherokee	608	26.4	9	1.5	-	576	70.5	6	-	9	22.2
Cherokee	578	24.6	9	1.6	-	550	69.6	4	-	9	22.2
Navajo	196	21.9	-	-	(X)	159	45.3	9	44.4	87	20.7
Omaha	3 165	63.3	5	0.2	100.0	2 839	44.8	22	27.3	275	8.7
Ponca	459	76.7	-	-	(X)	413	54.7	2	-	21	52.4
Ponca	331	76.7	-	-	(X)	295	61.0	2	-	13	84.6
Sioux	4 075	43.7	9	0.2	77.8	3 672	63.6	66	19.7	437	18.1
Oglala Sioux	1 151	38.9	2	0.2	-	1 013	70.9	15	-	159	8.2
Rosebud Sioux	382	41.1	-	-	(X)	348	70.7	25	44.0	76	18.4
Santee Sioux of Nebraska	930	54.9	1	0.1	100.0	840	50.0	7	-	54	37.0
Sioux	821	48.8	6	0.7	100.0	762	58.4	5	-	96	15.6
Teton Sioux	183	44.8	-	-	(X)	166	66.9	10	20.0	14	21.4

Table 44. **Place of Birth, Residence in 1995, and Language for Selected American Indian and Alaska Native Tribes (One Tribe Reported): 2000**—Con.

[Data based on a sample (except Tables 79 and 80). For information on confidentiality protection, coverage, sampling error, and nonsampling error, see Appendix G. Tribes are shown if respondents reported only one tribe or as American Indian or Alaska Native only and met the specified threshold. For more information, see "How to Use This Census Report"]

State	Total population	Native population—Percent born in state of residence	Foreign-born population			Population 5 years and over		Speak a language other than English at home			
								Population 5 to 17 years		Population 18 years and over	
			Number	Percent of total population	Percent naturalized citizens	Number	Percent living in different house in 1995	Number	Percent who speak English less than "very well"	Number	Percent who speak English less than "very well"
Nebraska—Con.											
American Indian and Alaska Native—Con.											
American Indian—Con.											
Sioux—Con.											
Yankton Sioux	337	36.8	-	-	(X)	288	76.7	4	-	17	29.4
Winnebago	1 650	45.9	2	0.1	100.0	1 455	49.0	26	-	113	18.6
Winnebago	1 511	46.5	2	0.1	100.0	1 323	49.1	26	-	89	2.2
Nevada	**1 998 257**	**25.3**	**316 593**	**15.8**	**36.9**	**1 853 720**	**62.6**	**93 637**	**36.7**	**334 335**	**51.8**
American Indian and Alaska Native	**26 485**	**46.6**	**1 297**	**4.9**	**22.4**	**24 420**	**54.3**	**1 067**	**29.5**	**4 696**	**31.2**
American Indian	**21 170**	**50.0**	**784**	**3.7**	**23.5**	**19 554**	**52.6**	**747**	**24.5**	**3 668**	**27.6**
Apache	593	16.0	-	-	(X)	530	70.4	11	100.0	111	44.1
Apache	461	18.0	-	-	(X)	398	73.4	11	100.0	96	44.8
Canadian and Latin American	1 197	39.1	624	52.1	17.3	1 147	66.9	239	22.2	571	55.9
Mexican American Indian	782	50.0	438	56.0	18.3	732	68.9	199	26.6	405	60.2
Cherokee	2 064	15.6	18	0.9	100.0	1 992	67.4	22	-	109	17.4
Cherokee	1 946	16.1	18	0.9	100.0	1 887	67.5	22	-	101	18.8
Chippewa	465	18.3	7	1.5	-	419	72.1	2	-	28	35.7
Navajo	1 042	11.3	3	0.3	-	985	74.6	55	70.9	434	18.4
Paiute	4 333	79.6	10	0.2	30.0	3 846	36.4	105	13.3	487	11.7
Paiute	1 642	70.3	7	0.4	-	1 480	50.2	33	24.2	204	18.1
Pyramid Lake	1 255	84.4	-	-	(X)	1 122	29.5	29	13.8	141	-
Walker River	695	86.8	-	-	(X)	581	27.0	26	-	61	13.1
Yerington Paiute	388	88.1	1	0.3	100.0	344	30.2	12	8.3	37	21.6
Paiute-Shoshone	2 034	78.2	6	0.3	100.0	1 878	32.5	89	12.4	494	34.6
Fallon	497	91.5	-	-	(X)	454	16.3	12	-	48	-
Fort McDermitt Paiute and Shoshone Tribes	372	84.7	-	-	(X)	342	24.3	50	16.0	169	40.2
Shoshone Paiute	1 073	70.3	4	0.4	100.0	993	41.0	27	11.1	250	39.2
Shoshone	1 713	84.6	9	0.5	100.0	1 628	34.7	41	43.9	434	28.1
Shoshone	1 349	82.5	9	0.7	100.0	1 286	35.8	30	50.0	343	28.9
Sioux	587	23.9	-	-	(X)	541	70.6	-	(X)	58	10.3
Te-Moak Tribes of Western Shoshone Indians of Nevada	651	80.5	1	0.2	-	558	38.9	22	22.7	108	23.1
Te-Moak Tribes of Western Shoshone Indians	641	80.2	1	0.2	-	548	39.4	22	22.7	104	24.0
Washoe	702	87.1	2	0.3	-	667	25.5	17	-	130	4.6
Washoe	702	87.1	2	0.3	-	667	25.5	17	-	130	4.6
Alaska Native	**522**	**23.8**	**-**	**-**	**(X)**	**504**	**70.4**	**8**	**100.0**	**16**	**43.8**
New Hampshire	**1 235 786**	**45.2**	**54 154**	**4.4**	**47.6**	**1 160 340**	**44.6**	**12 522**	**27.5**	**83 566**	**29.5**
American Indian and Alaska Native	**2 660**	**39.2**	**107**	**4.0**	**64.5**	**2 563**	**53.3**	**83**	**25.3**	**270**	**32.6**
American Indian	**1 935**	**37.2**	**85**	**4.4**	**63.5**	**1 881**	**54.0**	**63**	**33.3**	**195**	**36.4**
Abenaki Nation of Missiquoi	307	51.5	10	3.3	100.0	287	50.5	7	-	14	-
New Jersey	**8 414 350**	**64.7**	**1 476 327**	**17.5**	**46.2**	**7 856 268**	**40.2**	**366 687**	**27.3**	**1 635 003**	**47.3**
American Indian and Alaska Native	**17 987**	**59.5**	**4 265**	**23.7**	**34.2**	**16 693**	**50.1**	**1 521**	**26.4**	**4 903**	**56.6**
American Indian	**9 766**	**57.2**	**2 263**	**23.2**	**34.7**	**9 267**	**51.2**	**602**	**19.4**	**2 540**	**57.4**
Canadian and Latin American	2 515	56.1	1 722	68.5	32.8	2 357	64.6	312	17.0	1 662	65.6
Mexican American Indian	1 014	70.4	747	73.7	15.5	920	71.1	155	9.0	690	73.5
South American Indian	864	44.9	459	53.1	52.5	836	48.4	132	17.4	540	52.4
Spanish American Indian	385	50.0	333	86.5	42.3	377	77.5	13	30.8	332	81.0
Cherokee	1 596	47.4	15	0.9	100.0	1 549	58.5	8	-	171	11.7
Cherokee	1 485	48.2	15	1.0	100.0	1 446	56.9	8	-	165	12.1
Delaware	893	81.3	-	-	(X)	854	34.0	10	-	11	100.0
Lenni-Lanape	423	80.6	-	-	(X)	410	42.0	-	(X)	5	100.0
Ramapough Mountain	427	81.0	-	-	(X)	401	27.7	6	-	-	(X)
Iroquois	308	54.0	36	11.7	33.3	302	34.8	8	25.0	30	16.7
Nanticoke Lenni-Lenape	563	86.5	-	-	(X)	534	26.2	-	(X)	11	27.3
New Mexico	**1 819 046**	**56.1**	**149 606**	**8.2**	**34.8**	**1 689 911**	**45.6**	**118 218**	**32.5**	**498 746**	**32.6**
American Indian and Alaska Native	**172 276**	**81.9**	**996**	**0.6**	**38.2**	**156 481**	**34.3**	**22 387**	**35.2**	**77 725**	**32.4**
American Indian	**164 883**	**82.3**	**631**	**0.4**	**37.9**	**149 683**	**33.4**	**21 763**	**35.1**	**75 046**	**32.5**
Apache	6 847	88.0	-	-	(X)	6 230	32.9	354	21.2	1 976	20.1
Apache	752	67.6	-	-	(X)	702	40.7	30	66.7	328	21.3
Jicarilla Apache	2 613	93.0	-	-	(X)	2 381	29.4	76	14.5	703	18.9
Mescalero Apache	3 207	92.7	-	-	(X)	2 888	32.9	241	18.3	829	18.5
Canadian and Latin American	1 587	74.3	374	23.6	35.8	1 466	49.9	181	25.4	851	32.0
Mexican American Indian	1 087	68.1	307	28.2	39.7	1 002	50.0	150	30.7	555	38.2
Spanish American Indian	396	92.0	19	4.8	-	380	43.9	26	-	262	17.9
Cherokee	1 472	29.3	-	-	(X)	1 412	55.5	21	-	227	22.0
Cherokee	1 410	29.6	-	-	(X)	1 350	55.8	21	-	211	20.4
Chippewa	353	11.4	11	3.1	-	347	68.9	-	(X)	26	-
Choctaw	532	25.8	-	-	(X)	506	56.7	2	-	50	20.0
Choctaw	376	23.7	-	-	(X)	360	50.3	2	-	42	23.8
Navajo	106 334	82.0	126	0.1	55.6	96 048	32.7	14 763	35.3	51 702	35.6
Pueblo	38 404	93.8	37	0.1	16.2	35 148	28.1	5 772	36.5	18 452	26.8
Acoma	3 601	94.8	-	-	(X)	3 292	34.5	241	53.1	1 552	23.4
Cochiti	859	89.2	-	-	(X)	791	48.8	92	38.0	362	18.5
Isleta	2 993	96.9	-	-	(X)	2 742	30.1	340	22.9	1 471	16.5
Jemez	2 446	93.2	3	0.1	-	2 242	28.9	538	52.6	1 430	40.3
Laguna	5 065	89.6	3	0.1	100.0	4 634	31.4	236	23.3	1 562	30.9
Nambe	539	93.1	6	1.1	-	485	21.0	16	31.3	92	16.3
Picuris	187	87.2	-	-	(X)	175	29.1	11	-	66	13.6
Pojoaque	186	95.5	7	3.8	-	139	18.7	29	17.2	59	13.6
Pueblo	313	84.7	-	-	(X)	304	61.5	35	31.4	117	14.5
San Felipe	2 661	98.2	-	-	(X)	2 394	15.0	681	48.2	1 577	38.7
San Ildefonso	493	83.4	-	-	(X)	454	29.1	54	9.3	201	10.9
San Juan Pueblo	1 256	88.5	3	0.2	-	1 153	35.4	108	8.3	467	8.4
Sandia	316	94.3	-	-	(X)	301	9.6	2	100.0	59	-
Santa Ana	563	92.5	-	-	(X)	533	23.1	35	54.3	212	27.8
Santa Clara	952	91.0	3	0.3	100.0	877	10.9	107	25.2	470	10.4

Table 44. **Place of Birth, Residence in 1995, and Language for Selected American Indian and Alaska Native Tribes (One Tribe Reported): 2000**—Con.

[Data based on a sample (except Tables 79 and 80). For information on confidentiality protection, coverage, sampling error, and nonsampling error, see Appendix G. Tribes are shown if respondents reported only one tribe or as American Indian or Alaska Native only and met the specified threshold. For more information, see "How to Use This Census Report"]

State	Total population	Native population—Percent born in state of residence	Foreign-born population			Population 5 years and over		Speak a language other than English at home			
								Population 5 to 17 years		Population 18 years and over	
			Number	Percent of total population	Percent naturalized citizens	Number	Percent living in different house in 1995	Number	Percent who speak English less than "very well"	Number	Percent who speak English less than "very well"
New Mexico—Con.											
American Indian and Alaska Native—Con.											
American Indian—Con.											
Pueblo—Con.											
Santo Domingo	3 567	97.5	12	0.3	-	3 266	26.4	984	36.0	2 110	24.1
Taos	1 476	92.3	-	-	(X)	1 390	20.7	187	26.2	887	20.2
Tesuque	424	90.1	-	-	(X)	393	17.0	51	15.7	222	8.1
Tewa	278	84.9	-	-	(X)	263	35.7	17	-	110	11.8
Zia	745	93.8	-	-	(X)	683	26.2	135	60.7	369	51.5
Zuni	8 313	97.1	-	-	(X)	7 561	26.1	1 760	34.5	4 617	30.5
Sioux	865	22.0	-	-	(X)	827	58.8	26	-	128	9.4
Sioux	283	31.8	-	-	(X)	253	55.3	-	(X)	11	-
New York	**18 976 457**	**82.0**	**3 868 133**	**20.4**	**46.1**	**17 749 110**	**38.2**	**928 518**	**32.7**	**4 034 403**	**49.7**
American Indian and Alaska Native	**79 314**	**79.1**	**18 137**	**22.9**	**32.6**	**72 748**	**48.5**	**7 179**	**35.4**	**20 059**	**55.9**
American Indian	**47 485**	**79.8**	**10 080**	**21.2**	**34.2**	**44 272**	**49.4**	**2 609**	**39.6**	**10 417**	**53.0**
Apache	350	53.9	16	4.6	31.3	340	48.2	6	-	54	20.4
Blackfeet	784	70.9	13	1.7	-	761	64.0	7	-	106	4.7
Canadian and Latin American	11 112	75.5	7 288	65.6	32.4	10 286	52.0	1 412	46.7	5 976	65.7
Central American Indian	3 309	91.3	2 546	76.9	41.2	3 134	47.2	380	37.6	998	65.1
Mexican American Indian	2 443	77.7	1 698	69.5	15.4	2 003	61.7	432	65.3	1 462	79.3
South American Indian	3 289	68.3	1 755	53.4	41.0	3 196	51.5	295	26.1	2 191	52.8
Spanish American Indian	1 719	73.8	1 079	62.8	22.4	1 604	49.1	283	48.1	1 146	74.4
Cherokee	3 821	61.3	17	0.4	70.6	3 678	51.7	93	29.0	404	24.0
Cherokee	3 697	61.2	17	0.5	70.6	3 582	52.0	89	30.3	374	24.1
Chippewa	513	39.0	41	8.0	-	489	66.9	27	59.3	43	14.0
Delaware	460	79.1	5	1.1	-	449	28.3	-	(X)	35	48.6
Iroquois	19 105	90.7	938	4.9	58.5	17 685	47.7	405	25.9	1 475	18.8
Cayuga Nation	716	91.0	86	12.0	38.4	683	45.7	2	-	14	-
Iroquois	479	87.2	40	8.4	77.5	451	47.2	4	100.0	27	25.9
Mohawk	8 262	86.1	647	7.8	62.0	7 713	51.7	119	29.4	673	15.8
Oneida Nation of New York	1 000	92.3	34	3.4	-	904	39.6	35	-	144	12.5
Onondaga	1 851	97.3	106	5.7	71.7	1 662	61.0	74	33.8	84	31.0
Seneca	5 088	94.1	9	0.2	-	4 683	37.3	135	26.7	413	24.5
Seneca Nation	479	94.9	6	1.3	-	454	41.2	-	(X)	26	19.2
Tonawanda Band of Seneca	298	97.7	-	-	(X)	273	39.2	-	(X)	21	14.3
Tuscarora	722	94.3	2	0.3	-	667	54.7	14	-	36	22.2
Long Island	471	94.9	-	-	(X)	441	32.7	10	-	-	(X)
Poospatuck	248	95.6	-	-	(X)	238	25.6	10	-	-	(X)
Pueblo	388	65.5	223	57.5	35.4	367	52.3	74	37.8	225	79.1
Shinnecock	1 195	95.7	10	0.8	-	1 112	36.5	-	(X)	35	-
Sioux	524	49.9	9	1.7	-	501	64.3	-	(X)	108	-
Sioux	309	63.0	9	2.9	-	289	61.6	-	(X)	54	-
North Carolina	**8 049 313**	**66.6**	**430 000**	**5.3**	**26.2**	**7 513 165**	**47.0**	**117 463**	**43.2**	**486 054**	**50.8**
American Indian and Alaska Native	**100 956**	**83.6**	**2 192**	**2.2**	**16.7**	**92 953**	**39.6**	**1 373**	**39.5**	**5 342**	**39.4**
American Indian	**78 623**	**84.4**	**1 542**	**2.0**	**14.3**	**72 559**	**38.6**	**962**	**36.5**	**3 989**	**39.3**
Apache	420	26.2	-	-	(X)	394	69.5	2	-	101	29.7
Apache	352	28.7	-	-	(X)	326	72.7	2	-	92	22.8
Blackfeet	305	44.6	-	-	(X)	293	52.9	-	(X)	22	59.1
Canadian and Latin American	1 734	47.9	1 241	71.6	10.6	1 516	83.5	250	71.2	887	78.7
Mexican American Indian	1 348	53.6	1 029	76.3	7.5	1 153	86.1	208	76.0	702	85.3
Cherokee	14 284	75.3	21	0.1	57.1	13 382	44.0	283	16.3	1 217	24.9
Cherokee	8 028	65.8	15	0.2	40.0	7 685	51.5	84	14.3	475	23.4
Eastern Cherokee	5 935	90.6	6	0.1	100.0	5 416	32.0	199	17.1	737	26.1
Chippewa	506	13.7	45	8.9	-	492	71.5	9	44.4	54	18.5
Choctaw	385	22.1	-	-	(X)	372	52.2	-	(X)	49	44.9
Coharie	1 400	97.4	35	2.5	100.0	1 297	29.4	-	(X)	-	(X)
Creek	326	30.4	-	-	(X)	324	71.3	-	(X)	11	63.6
Eastern Tribes	2 140	87.0	5	0.2	100.0	1 984	32.6	11	-	53	28.3
Meherrin Indian Tribe	294	73.5	-	-	(X)	284	31.3	4	-	11	45.5
Waccamaw Siouan	1 495	94.1	5	0.3	100.0	1 363	28.3	7	-	20	50.0
Haliwa-Saponi	2 308	94.3	-	-	(X)	2 133	27.8	11	100.0	41	43.9
Iroquois	1 650	77.0	-	-	(X)	1 524	40.6	2	-	60	33.3
Tuscarora	1 237	97.5	-	-	(X)	1 136	27.6	-	(X)	42	26.2
Lumbee	45 635	93.5	59	0.1	47.5	41 869	32.8	252	25.8	789	34.2
Navajo	396	10.5	5	1.3	100.0	362	71.0	-	(X)	170	15.9
Sioux	500	37.7	4	0.8	-	461	60.7	10	-	44	-
North Dakota	**642 200**	**73.9**	**12 114**	**1.9**	**42.6**	**603 106**	**43.2**	**5 046**	**30.0**	**32 930**	**28.8**
American Indian and Alaska Native	**31 308**	**82.9**	**118**	**0.4**	**61.0**	**27 955**	**51.4**	**421**	**21.6**	**2 400**	**16.2**
American Indian	**28 778**	**84.2**	**88**	**0.3**	**60.2**	**25 763**	**50.6**	**405**	**21.5**	**2 234**	**15.5**
Arikara	286	89.5	-	-	(X)	267	56.9	-	(X)	39	25.6
Chippewa	13 557	90.4	14	0.1	85.7	12 279	45.4	92	5.4	647	16.2
Chippewa	3 575	88.4	9	0.3	77.8	3 297	53.7	24	8.3	202	17.8
Turtle Mountain Band	9 726	92.7	5	0.1	100.0	8 726	42.0	68	4.4	423	16.3
Hidatsa	310	78.4	-	-	(X)	279	48.4	6	50.0	51	41.2
Sioux	8 910	80.7	15	0.2	80.0	7 875	55.0	198	26.3	914	12.6
Cheyenne River Sioux	290	42.4	-	-	(X)	276	53.3	2	100.0	28	42.9
Dakota Sioux	897	92.5	-	-	(X)	771	55.3	10	40.0	90	12.2
Sioux	842	78.4	7	0.8	57.1	765	56.2	16	12.5	71	22.5
Spirit Lake Sioux (formerly Devils Lake Sioux)	2 171	93.6	-	-	(X)	1 899	49.8	52	7.7	198	17.2
Standing Rock Sioux	4 041	83.5	8	0.2	100.0	3 553	53.5	88	17.0	461	8.5
Three Affiliated Tribes of North Dakota (Fort Bethold)	2 766	87.0	3	0.1	-	2 455	48.0	36	16.7	250	22.4
Ohio	**11 353 140**	**77.0**	**339 279**	**3.0**	**49.9**	**10 599 968**	**42.5**	**119 711**	**36.5**	**528 782**	**36.1**
American Indian and Alaska Native	**26 999**	**63.4**	**728**	**2.7**	**44.2**	**25 123**	**55.2**	**532**	**23.9**	**2 739**	**28.0**
American Indian	**18 585**	**62.0**	**547**	**2.9**	**46.1**	**17 398**	**55.4**	**358**	**33.8**	**1 984**	**31.3**
Apache	408	47.3	-	-	(X)	379	33.8	8	-	85	22.4

Table 44. **Place of Birth, Residence in 1995, and Language for Selected American Indian and Alaska Native Tribes (One Tribe Reported): 2000**—Con.

[Data based on a sample (except Tables 79 and 80). For information on confidentiality protection, coverage, sampling error, and nonsampling error, see Appendix G. Tribes are shown if respondents reported only one tribe or as American Indian or Alaska Native only and met the specified threshold. For more information, see "How to Use This Census Report"]

State	Total population	Native population—Percent born in state of residence	Foreign-born population			Population 5 years and over		Speak a language other than English at home			
								Population 5 to 17 years		Population 18 years and over	
			Number	Percent of total population	Percent naturalized citizens	Number	Percent living in different house in 1995	Number	Percent who speak English less than "very well"	Number	Percent who speak English less than "very well"
Ohio—Con.											
American Indian and Alaska Native—Con.											
American Indian—Con.											
Apache—Con.											
Apache	371	51.2	-	-	(X)	342	35.7	8	-	85	22.4
Blackfeet	798	72.1	21	2.6	66.7	749	53.9	-	(X)	111	44.1
Canadian and Latin American	1 092	63.8	463	42.4	45.8	986	54.5	50	40.0	430	54.2
Mexican American Indian	687	63.8	278	40.5	33.8	593	61.2	29	41.4	295	46.4
Cherokee	7 813	68.7	-	-	(X)	7 338	55.7	142	16.9	547	28.9
Cherokee	7 456	68.2	-	-	(X)	7 015	55.5	98	20.4	495	30.7
Chippewa	771	47.0	-	-	(X)	733	42.4	9	100.0	38	31.6
Chippewa	466	50.6	-	-	(X)	450	34.2	-	(X)	27	44.4
Iroquois	586	62.0	15	2.6	66.7	547	43.7	12	-	54	25.9
Lumbee	358	36.3	-	-	(X)	318	53.5	21	81.0	26	42.3
Navajo	330	37.6	-	-	(X)	302	75.5	31	54.8	96	5.2
Shawnee	511	79.6	-	-	(X)	476	64.7	-	(X)	71	19.7
Shawnee	511	79.6	-	-	(X)	476	64.7	-	(X)	71	19.7
Sioux	719	56.1	-	-	(X)	694	74.4	11	-	45	13.3
Sioux	404	59.4	-	-	(X)	401	76.1	5	-	21	-
Oklahoma	**3 450 654**	**65.0**	**131 747**	**3.8**	**34.7**	**3 215 719**	**48.7**	**50 497**	**35.8**	**188 035**	**43.0**
American Indian and Alaska Native	**266 801**	**83.7**	**840**	**0.3**	**40.0**	**242 229**	**48.7**	**4 143**	**25.8**	**17 998**	**26.3**
American Indian	**248 037**	**83.9**	**688**	**0.3**	**45.1**	**225 390**	**48.6**	**3 789**	**25.0**	**16 604**	**26.0**
Apache	1 738	70.6	11	0.6	100.0	1 586	52.5	41	12.2	118	27.1
Apache	1 142	67.8	11	1.0	100.0	1 011	52.1	15	-	66	33.3
Oklahoma Apache	293	98.3	-	-	(X)	283	30.4	2	-	14	-
Arapahoe	853	91.3	-	-	(X)	753	50.2	9	-	44	9.1
Arapahoe	809	92.3	-	-	(X)	713	52.2	9	-	32	12.5
Blackfeet	319	25.1	-	-	(X)	299	75.3	-	(X)	4	50.0
Caddo	1 284	81.9	-	-	(X)	1 126	52.7	18	-	82	30.5
Caddo	1 220	80.9	-	-	(X)	1 062	51.6	10	-	71	35.2
Canadian and Latin American	839	55.9	284	33.8	31.0	736	61.7	109	23.9	295	52.9
Mexican American Indian	680	57.6	234	34.4	24.8	599	62.4	104	20.2	260	51.2
Cherokee	98 605	83.3	130	0.1	47.7	90 138	47.2	1 369	24.4	6 082	28.9
Cherokee	95 226	83.3	130	0.1	47.7	87 054	47.2	1 302	25.0	5 823	28.8
Northern Cherokee Nation of Missouri and Arkansas	329	81.5	-	-	(X)	316	37.3	-	(X)	6	-
United Keetoowah Band of Cherokee	409	92.4	-	-	(X)	369	62.6	17	52.9	78	26.9
Western Cherokee	2 299	83.8	-	-	(X)	2 080	47.9	50	-	169	34.9
Cherokee Shawnee	339	86.7	-	-	(X)	310	45.8	6	-	19	-
Cheyenne	2 578	90.8	-	-	(X)	2 337	50.8	30	36.7	294	20.7
Cheyenne	2 360	93.0	-	-	(X)	2 132	50.9	27	40.7	270	21.5
Cheyenne-Arapaho	2 788	89.7	-	-	(X)	2 524	64.6	68	27.9	138	22.5
Chickasaw	12 605	84.7	4	-	-	11 372	49.5	188	30.3	485	25.6
Chippewa	496	38.6	17	3.4	11.8	463	71.3	11	-	37	35.1
Chippewa	348	34.1	17	4.9	11.8	326	73.3	11	-	25	52.0
Choctaw	43 434	83.2	36	0.1	77.8	39 281	45.6	451	18.4	2 373	27.9
Choctaw	34 255	83.1	28	0.1	71.4	30 942	46.7	331	19.0	1 615	29.0
Mississippi Band of Choctaw	1 794	85.7	-	-	(X)	1 541	48.5	30	33.3	121	29.8
Oklahoma Choctaw	7 358	83.0	8	0.1	100.0	6 783	39.7	90	11.1	637	24.5
Comanche	4 898	87.3	6	0.1	100.0	4 518	46.7	35	20.0	427	14.3
Comanche	4 813	87.4	6	0.1	100.0	4 439	46.7	35	20.0	420	14.5
Creek	22 251	90.3	5	-	-	20 235	49.2	376	22.6	1 975	25.0
Muscogee Creek Nation	22 128	90.4	5	-	-	20 125	49.2	376	22.6	1 953	25.0
Delaware	2 384	83.3	7	0.3	100.0	2 223	38.5	13	-	58	19.0
Delaware	2 228	82.6	7	0.3	100.0	2 069	39.6	13	-	46	15.2
Iowa	207	84.5	-	-	(X)	194	59.8	9	77.8	14	50.0
Iroquois	1 828	76.6	7	0.4	-	1 614	46.7	12	100.0	83	2.4
Seneca-Cayuga	833	82.2	-	-	(X)	699	45.6	8	100.0	18	-
Wyandotte	525	87.0	-	-	(X)	477	42.6	4	100.0	27	-
Kaw	578	83.4	-	-	(X)	513	46.2	5	60.0	15	-
Kickapoo	1 036	82.1	51	4.9	86.3	954	46.9	85	52.9	224	33.5
Kickapoo	892	81.6	51	5.7	86.3	813	49.9	79	57.0	200	37.0
Kiowa	5 741	90.2	7	0.1	57.1	5 413	54.2	114	17.5	728	19.1
Kiowa	5 415	90.1	4	0.1	100.0	5 126	54.1	114	17.5	690	20.0
Oklahoma Kiowa	325	90.4	3	0.9	-	286	56.6	-	(X)	38	2.6
Miami	352	65.1	-	-	(X)	308	60.4	5	-	17	64.7
Miami	235	67.7	-	-	(X)	212	53.8	5	-	17	64.7
Navajo	982	33.4	2	0.2	100.0	931	67.1	69	11.6	269	20.4
Osage	3 577	87.4	5	0.1	100.0	3 249	47.5	51	15.7	143	11.2
Otoe-Missouria	919	92.3	-	-	(X)	867	54.8	3	-	12	41.7
Ottawa	396	73.2	-	-	(X)	372	47.3	11	18.2	17	58.8
Ottawa	302	75.8	-	-	(X)	278	45.0	11	18.2	17	58.8
Pawnee	1 235	87.2	-	-	(X)	1 146	50.3	11	-	55	3.6
Pawnee	1 222	87.1	-	-	(X)	1 133	49.9	11	-	55	3.6
Peoria	480	77.1	-	-	(X)	414	48.3	-	(X)	-	(X)
Peoria	373	72.9	-	-	(X)	311	53.1	-	(X)	-	(X)
Ponca	1 726	95.5	4	0.2	-	1 547	48.6	34	-	157	22.9
Ponca	1 621	95.8	-	-	(X)	1 453	47.9	23	-	132	24.2
Potawatomi	4 036	87.4	-	-	(X)	3 782	44.4	38	52.6	59	49.2
Citizen Potawatomi Nation	613	84.5	-	-	(X)	583	37.9	12	100.0	22	100.0
Potawatomi	3 348	88.3	-	-	(X)	3 127	45.7	15	53.3	26	15.4
Pueblo	514	27.4	-	-	(X)	442	64.0	-	(X)	80	15.0
Quapaw	406	60.3	-	-	(X)	354	56.2	-	(X)	11	-
Sac and Fox	1 630	92.7	-	-	(X)	1 458	36.5	15	-	116	13.8
Sac and Fox	1 180	92.1	-	-	(X)	1 043	39.1	13	-	80	8.8
Sac and Fox Nation, Oklahoma	401	94.8	-	-	(X)	366	23.5	2	-	31	29.0
Seminole	6 348	92.1	9	0.1	22.2	5 600	48.8	167	24.6	748	17.0
Oklahoma Seminole	269	94.1	-	-	(X)	257	31.9	10	-	66	7.6
Seminole	6 057	92.2	9	0.1	22.2	5 323	49.4	157	26.1	682	17.9

Table 44. **Place of Birth, Residence in 1995, and Language for Selected American Indian and Alaska Native Tribes (One Tribe Reported): 2000**—Con.

[Data based on a sample (except Tables 79 and 80). For information on confidentiality protection, coverage, sampling error, and nonsampling error, see Appendix G. Tribes are shown if respondents reported only one tribe or as American Indian or Alaska Native only and met the specified threshold. For more information, see "How to Use This Census Report"]

State	Total population	Native population—Percent born in state of residence	Foreign-born population			Population 5 years and over		Speak a language other than English at home			
								Population 5 to 17 years		Population 18 years and over	
			Number	Percent of total population	Percent naturalized citizens	Number	Percent living in different house in 1995	Number	Percent who speak English less than "very well"	Number	Percent who speak English less than "very well"
Oklahoma—Con.											
American Indian and Alaska Native—Con.											
American Indian—Con.											
Shawnee	2 599	90.0	15	0.6	46.7	2 367	40.1	49	28.6	171	31.6
Absentee Shawnee Tribe of Indians of Oklahoma	1 488	93.6	15	1.0	46.7	1 331	41.8	43	25.6	149	36.2
Eastern Shawnee	472	78.2	-	-	(X)	440	35.0	-	(X)	2	-
Shawnee	639	90.5	-	-	(X)	596	40.1	6	50.0	20	-
Sioux	956	47.1	10	1.0	100.0	883	55.3	10	-	79	30.4
Sioux	509	56.5	10	2.0	100.0	489	53.4	-	(X)	28	-
Tonkawa	298	93.6	-	-	(X)	264	45.8	6	66.7	11	-
Wichita	992	91.8	-	-	(X)	848	70.5	5	60.0	14	28.6
Wichita	992	91.8	-	-	(X)	848	70.5	5	60.0	14	28.6
Alaska Native	**300**	**33.3**	**-**	**-**	**(X)**	**263**	**71.9**	**4**	**50.0**	**9**	**66.7**
Oregon	**3 421 399**	**49.5**	**289 702**	**8.5**	**33.6**	**3 199 323**	**53.2**	**87 636**	**39.5**	**301 033**	**51.3**
American Indian and Alaska Native	**43 434**	**56.4**	**1 535**	**3.5**	**31.9**	**40 253**	**61.2**	**928**	**27.0**	**3 996**	**33.2**
American Indian	**34 829**	**58.5**	**1 231**	**3.5**	**34.0**	**32 326**	**61.0**	**790**	**25.1**	**3 166**	**32.8**
Apache	575	26.5	8	1.4	-	563	73.4	9	-	103	13.6
Apache	460	25.0	-	-	(X)	450	71.3	9	-	61	9.8
Blackfeet	686	30.2	-	-	(X)	656	65.5	16	-	82	14.6
Canadian and Latin American	1 605	46.7	982	61.2	31.3	1 522	71.5	213	41.3	851	72.0
Mexican American Indian	1 296	57.7	882	68.1	27.4	1 214	74.5	194	41.8	755	77.1
Cherokee	4 548	39.6	12	0.3	66.7	4 356	61.3	59	57.6	247	20.2
Cherokee	4 162	39.3	12	0.3	66.7	3 997	61.4	59	57.6	239	20.9
Chippewa	1 213	40.1	32	2.6	37.5	1 188	62.3	-	(X)	66	-
Chippewa	697	42.2	17	2.4	17.6	686	59.8	-	(X)	35	-
Choctaw	1 086	38.4	-	-	(X)	993	63.3	6	-	29	-
Choctaw	766	35.8	-	-	(X)	707	67.2	6	-	18	-
Confederated Tribes of the Siletz Reservation	1 358	81.3	-	-	(X)	1 220	57.5	3	-	23	30.4
Creek	322	43.8	-	-	(X)	300	67.0	-	(X)	4	-
Grand Ronde	1 610	82.7	-	-	(X)	1 440	56.5	-	(X)	44	-
Iroquois	392	43.4	3	0.8	100.0	378	57.4	-	(X)	21	42.9
Karuk Tribe of California	638	70.7	-	-	(X)	614	56.5	2	-	28	21.4
Klamath	2 013	92.0	-	-	(X)	1 832	62.8	79	12.7	59	25.4
Navajo	534	28.2	45	8.4	28.9	520	66.3	27	3.7	179	45.3
Nez Perce	338	56.2	-	-	(X)	318	75.8	3	100.0	31	-
Paiute	455	59.1	-	-	(X)	415	73.7	19	15.8	62	19.4
Burns Paiute Tribe	145	88.3	-	-	(X)	136	83.8	14	21.4	31	25.8
Paiute	277	46.6	-	-	(X)	258	67.4	5	-	31	12.9
Puget Sound Salish	264	55.3	-	-	(X)	256	61.3	-	(X)	13	-
Sioux	1 699	51.1	6	0.4	100.0	1 597	66.6	27	-	117	4.3
Sioux	682	52.7	6	0.9	100.0	636	63.5	-	(X)	45	11.1
Umatilla	1 169	82.1	14	1.2	-	1 059	50.8	28	14.3	82	6.1
Umpqua	531	86.3	-	-	(X)	444	57.9	-	(X)	8	25.0
Cow Creek Umpqua	457	91.7	-	-	(X)	378	54.2	-	(X)	8	25.0
Warm Springs	2 908	92.7	2	0.1	-	2 630	53.3	131	22.1	280	8.6
Wascopum	220	95.5	-	-	(X)	195	26.7	-	(X)	11	-
Yakama	645	54.7	-	-	(X)	579	56.5	12	66.7	54	-
Yurok	357	48.2	-	-	(X)	352	60.2	-	(X)	8	-
Yurok	357	48.2	-	-	(X)	352	60.2	-	(X)	8	-
Alaska Native	**1 563**	**38.7**	**23**	**1.5**	**52.2**	**1 445**	**66.0**	**2**	**-**	**81**	**49.4**
Tlingit-Haida	564	38.6	5	0.9	100.0	487	58.9	1	-	-	(X)
Tlingit	483	38.7	5	1.0	100.0	445	59.3	1	-	-	(X)
Pennsylvania	**12 281 054**	**81.1**	**508 291**	**4.1**	**50.6**	**11 555 538**	**36.5**	**189 885**	**33.5**	**782 599**	**38.9**
American Indian and Alaska Native	**19 511**	**58.7**	**1 319**	**6.8**	**47.1**	**18 246**	**52.8**	**967**	**29.6**	**2 688**	**33.6**
American Indian	**12 360**	**57.7**	**879**	**7.1**	**48.8**	**11 574**	**50.7**	**345**	**11.0**	**1 573**	**31.5**
Apache	307	65.8	-	-	(X)	291	59.1	-	(X)	41	22.0
Blackfeet	471	66.5	-	-	(X)	452	52.9	-	(X)	14	71.4
Canadian and Latin American	1 081	42.2	576	53.3	51.0	1 007	45.3	120	13.3	455	59.8
Mexican American Indian	470	52.2	334	71.1	50.9	413	32.2	88	8.0	192	73.4
Cherokee	3 290	62.1	-	-	(X)	3 139	52.9	30	36.7	232	8.6
Cherokee	3 107	62.8	-	-	(X)	2 968	53.0	28	39.3	191	10.5
Chippewa	407	59.3	19	4.7	100.0	399	49.4	5	-	20	-
Chippewa	306	66.2	19	6.2	100.0	298	44.0	5	-	11	-
Delaware	419	80.9	-	-	(X)	366	45.9	7	-	65	6.2
Iroquois	1 307	62.6	29	2.2	24.1	1 218	49.3	26	-	112	30.4
Mohawk	485	56.6	22	4.5	31.8	428	50.5	18	-	42	23.8
Seneca	337	72.0	1	0.3	-	327	48.3	-	(X)	39	-
Sioux	628	58.3	36	5.7	66.7	607	51.4	20	15.0	101	2.0
Sioux	332	58.7	17	5.1	29.4	319	45.8	10	30.0	37	-
Rhode Island	**1 048 319**	**69.3**	**119 277**	**11.4**	**47.1**	**985 184**	**41.9**	**38 726**	**31.4**	**157 898**	**45.3**
American Indian and Alaska Native	**5 124**	**73.5**	**339**	**6.6**	**43.1**	**4 613**	**59.1**	**243**	**34.2**	**607**	**41.0**
American Indian	**3 299**	**76.8**	**184**	**5.6**	**42.9**	**2 984**	**56.1**	**82**	**-**	**354**	**34.5**
Narragansett	1 467	94.3	-	-	(X)	1 277	53.2	24	-	36	-
South Carolina	**4 012 012**	**65.9**	**115 978**	**2.9**	**37.1**	**3 748 669**	**44.1**	**36 725**	**40.6**	**159 704**	**42.2**
American Indian and Alaska Native	**14 688**	**56.5**	**524**	**3.6**	**18.3**	**13 780**	**54.5**	**209**	**26.8**	**1 083**	**38.8**
American Indian	**10 201**	**54.9**	**335**	**3.3**	**19.4**	**9 623**	**56.4**	**118**	**42.4**	**718**	**47.9**
Canadian and Latin American	412	45.5	256	62.1	5.1	358	85.5	58	65.5	223	94.2
Catawba Indian Nation	1 524	88.6	-	-	(X)	1 328	44.5	13	-	30	10.0
Cherokee	3 579	51.1	32	0.9	50.0	3 468	56.5	29	41.4	212	32.1
Cherokee	3 362	51.0	32	1.0	50.0	3 264	56.5	29	41.4	163	34.4
Eastern Tribes	1 167	77.5	-	-	(X)	1 105	42.5	5	-	69	-
Southeastern Indians	901	77.8	-	-	(X)	839	40.6	5	-	42	-
Lumbee	849	35.3	-	-	(X)	785	49.3	-	(X)	6	-

Table 44. **Place of Birth, Residence in 1995, and Language for Selected American Indian and Alaska Native Tribes (One Tribe Reported): 2000**—Con.

[Data based on a sample (except Tables 79 and 80). For information on confidentiality protection, coverage, sampling error, and nonsampling error, see Appendix G. Tribes are shown if respondents reported only one tribe or as American Indian or Alaska Native only and met the specified threshold. For more information, see "How to Use This Census Report"]

State	Total population	Native population—Percent born in state of residence	Foreign-born population			Population 5 years and over		Speak a language other than English at home			
								Population 5 to 17 years		Population 18 years and over	
			Number	Percent of total population	Percent naturalized citizens	Number	Percent living in different house in 1995	Number	Percent who speak English less than "very well"	Number	Percent who speak English less than "very well"
South Dakota	**754 844**	**69.3**	**13 495**	**1.8**	**40.4**	**703 820**	**44.3**	**9 066**	**39.6**	**36 509**	**35.0**
American Indian and Alaska Native	**61 724**	**80.7**	**125**	**0.2**	**70.4**	**54 417**	**49.4**	**2 246**	**23.9**	**9 076**	**21.0**
American Indian	**57 134**	**81.2**	**105**	**0.2**	**64.8**	**50 518**	**48.2**	**2 144**	**24.5**	**8 456**	**21.3**
Chippewa	672	24.1	-	-	(X)	653	61.1	10	-	36	66.7
Chippewa	308	24.0	-	-	(X)	296	63.9	-	(X)	2	-
Turtle Mountain Band	266	33.1	-	-	(X)	259	48.6	2	-	6	33.3
Sioux	53 671	84.0	58	0.1	72.4	47 405	47.2	2 050	24.9	8 081	21.5
Cheyenne River Sioux	7 581	89.8	-	-	(X)	6 765	51.3	275	24.0	1 037	24.2
Crow Creek Sioux	2 185	96.0	-	-	(X)	1 930	45.2	67	11.9	234	17.1
Flandreau Santee Sioux	294	63.3	-	-	(X)	272	34.9	4	50.0	18	11.1
Lower Brule Sioux	1 289	95.5	-	-	(X)	1 110	52.2	39	28.2	81	12.3
Oglala Sioux	16 658	88.0	33	0.2	100.0	14 746	37.3	740	26.2	3 126	19.5
Pine Ridge Sioux	485	86.0	-	-	(X)	456	67.1	5	-	87	24.1
Rosebud Sioux	11 310	85.1	18	0.2	22.2	9 867	45.5	432	26.6	1 907	21.3
Santee Sioux of Nebraska	275	63.6	-	-	(X)	272	57.7	4	-	14	14.3
Sioux	1 386	71.6	1	0.1	100.0	1 251	80.7	119	5.9	144	43.1
Sisseton Sioux	237	79.7	-	-	(X)	216	52.8	11	-	26	-
Sisseton-Wahpeton	3 902	87.6	2	0.1	100.0	3 502	52.0	134	43.3	442	26.5
Standing Rock Sioux	3 551	39.3	4	0.1	50.0	3 153	55.1	81	25.9	516	27.9
Teton Sioux	374	74.6	-	-	(X)	346	74.0	16	-	93	18.3
Yankton Sioux	3 535	89.1	-	-	(X)	2 979	53.2	99	29.3	288	18.1
Three Affiliated Tribes of North Dakota (Fort Bethold)	232	33.6	-	-	(X)	210	74.3	10	-	30	10.0
Tennessee	**5 689 283**	**66.5**	**159 004**	**2.8**	**33.4**	**5 315 920**	**46.1**	**46 673**	**38.7**	**209 843**	**43.0**
American Indian and Alaska Native	**15 541**	**43.6**	**655**	**4.2**	**21.5**	**14 679**	**57.9**	**317**	**58.4**	**1 663**	**35.0**
American Indian	**11 362**	**42.4**	**292**	**2.6**	**33.2**	**10 716**	**56.9**	**102**	**43.1**	**1 108**	**27.5**
Cherokee	6 592	51.2	20	0.3	70.0	6 268	53.7	50	22.0	495	14.1
Cherokee	6 030	52.1	20	0.3	70.0	5 742	51.7	36	30.6	429	14.9
Choctaw	447	39.6	-	-	(X)	421	60.1	-	(X)	61	41.0
Choctaw	423	39.7	-	-	(X)	397	59.2	-	(X)	61	41.0
Texas	**20 851 820**	**72.2**	**2 899 642**	**13.9**	**31.5**	**19 241 518**	**50.4**	**1 380 888**	**37.4**	**4 629 865**	**46.5**
American Indian and Alaska Native	**113 755**	**62.7**	**12 278**	**10.8**	**29.7**	**105 578**	**56.4**	**8 143**	**38.2**	**29 752**	**40.0**
American Indian	**78 633**	**58.6**	**7 086**	**9.0**	**29.9**	**73 636**	**56.8**	**4 283**	**37.9**	**18 059**	**37.9**
Apache	3 108	71.9	48	1.5	50.0	2 947	60.4	87	46.0	1 371	17.6
Apache	2 397	73.9	42	1.8	57.1	2 253	60.6	27	18.5	1 094	17.2
Blackfeet	960	55.6	26	2.7	38.5	906	55.0	-	(X)	72	37.5
Canadian and Latin American	14 468	85.8	5 799	40.1	27.3	13 289	54.7	2 352	45.2	8 414	53.1
Mexican American Indian	12 370	87.2	5 005	40.5	26.4	11 260	54.3	2 190	46.6	7 167	54.3
Spanish American Indian	1 170	82.9	270	23.1	28.1	1 120	52.4	69	24.6	782	38.2
Cherokee	18 742	54.4	117	0.6	64.1	17 879	56.4	223	15.7	1 688	16.1
Cherokee	17 790	54.4	117	0.7	64.1	16 976	56.8	216	16.2	1 648	16.4
Western Cherokee	446	63.2	-	-	(X)	415	48.9	-	(X)	2	-
Chickasaw	2 583	55.3	4	0.2	-	2 403	57.8	25	16.0	74	6.8
Chippewa	956	34.3	107	11.2	48.6	904	67.7	9	44.4	74	13.5
Chippewa	680	31.9	107	15.7	48.6	628	60.7	4	100.0	70	14.3
Choctaw	10 393	52.2	10	0.1	-	9 810	52.2	168	26.8	493	17.2
Choctaw	8 638	51.9	10	0.1	-	8 139	54.6	165	27.3	460	17.0
Oklahoma Choctaw	1 569	54.9	-	-	(X)	1 497	36.6	-	(X)	33	21.2
Comanche	1 582	59.2	10	0.6	-	1 523	65.7	63	-	270	18.9
Comanche	1 564	59.8	10	0.6	-	1 505	66.5	63	-	270	18.9
Coushatta	984	85.3	-	-	(X)	905	55.5	21	33.3	394	34.3
Alabama Coushatta Tribes of Texas	848	90.0	-	-	(X)	772	54.5	21	33.3	332	33.1
Creek	1 600	46.4	-	-	(X)	1 483	56.3	13	23.1	70	18.6
Muscogee Creek Nation	1 520	45.1	-	-	(X)	1 418	56.8	13	23.1	49	12.2
Delaware	529	44.4	-	-	(X)	499	74.3	-	(X)	33	48.5
Delaware	460	48.7	-	-	(X)	430	73.0	-	(X)	21	42.9
Iroquois	878	37.7	50	5.7	58.0	836	69.3	8	75.0	122	17.2
Kickapoo	655	66.3	133	20.3	94.0	588	34.5	158	44.9	363	55.1
Kickapoo	655	66.3	133	20.3	94.0	588	34.5	158	44.9	363	55.1
Kiowa	685	45.4	7	1.0	-	649	65.0	-	(X)	26	50.0
Kiowa	661	46.2	7	1.1	-	625	64.6	-	(X)	20	35.0
Navajo	1 741	42.7	2	0.1	-	1 601	73.1	96	16.7	535	11.0
Osage	495	51.9	-	-	(X)	482	57.5	-	(X)	8	-
Potawatomi	939	47.1	-	-	(X)	868	43.3	3	100.0	51	11.8
Potawatomi	629	43.2	-	-	(X)	576	43.8	3	100.0	35	17.1
Pueblo	1 580	77.9	68	4.3	55.9	1 440	44.5	291	30.2	644	27.5
Ysleta Del Sur Pueblo of Texas	959	95.6	31	3.2	64.5	862	36.3	246	32.9	505	26.5
Seminole	599	31.6	-	-	(X)	569	67.8	19	42.1	117	12.8
Seminole	530	35.3	-	-	(X)	500	65.2	19	42.1	108	13.9
Sioux	1 614	38.5	3	0.2	100.0	1 532	65.9	57	36.8	251	23.9
Sioux	792	37.9	-	-	(X)	735	56.6	29	17.2	129	34.1
Alaska Native	**823**	**32.8**	**45**	**5.5**	**35.6**	**776**	**72.6**	**25**	**-**	**139**	**32.4**
Utah	**2 233 169**	**67.7**	**158 664**	**7.1**	**30.4**	**2 023 875**	**50.7**	**52 587**	**34.6**	**200 662**	**43.6**
American Indian and Alaska Native	**28 646**	**51.0**	**636**	**2.2**	**33.0**	**25 932**	**49.3**	**2 678**	**29.5**	**9 096**	**32.4**
American Indian	**25 549**	**51.1**	**415**	**1.6**	**34.9**	**23 062**	**47.8**	**2 535**	**30.0**	**8 519**	**32.9**
Apache	373	54.2	-	-	(X)	334	48.5	9	22.2	60	-
Canadian and Latin American	713	56.9	263	36.9	22.4	645	64.7	58	8.6	349	49.0
Mexican American Indian	429	50.2	188	43.8	13.3	387	84.5	33	15.2	213	55.9
Cherokee	832	33.2	-	-	(X)	805	69.1	33	-	75	18.7
Cherokee	806	33.5	-	-	(X)	779	68.8	33	-	75	18.7
Navajo	14 456	45.0	55	0.4	76.4	12 969	43.7	2 135	33.3	6 359	36.2
Paiute	652	85.9	7	1.1	28.6	578	37.7	10	-	99	17.2
Paiute	521	85.2	7	1.3	28.6	464	37.7	8	-	79	21.5
Pueblo	296	49.0	-	-	(X)	289	46.7	11	81.8	117	15.4
Shoshone	645	65.2	10	1.6	30.0	607	60.8	27	37.0	115	15.7
Goshute	201	65.2	3	1.5	100.0	198	47.0	23	34.8	46	10.9
Shoshone	266	50.8	-	-	(X)	248	71.8	-	(X)	31	-
Sioux	626	40.3	6	1.0	100.0	570	49.8	55	-	102	29.4

Table 44. **Place of Birth, Residence in 1995, and Language for Selected American Indian and Alaska Native Tribes (One Tribe Reported): 2000**—Con.

[Data based on a sample (except Tables 79 and 80). For information on confidentiality protection, coverage, sampling error, and nonsampling error, see Appendix G. Tribes are shown if respondents reported only one tribe or as American Indian or Alaska Native only and met the specified threshold. For more information, see "How to Use This Census Report"]

State	Total population	Native population—Percent born in state of residence	Foreign-born population			Population 5 years and over		Speak a language other than English at home			
								Population 5 to 17 years		Population 18 years and over	
			Number	Percent of total population	Percent naturalized citizens	Number	Percent living in different house in 1995	Number	Percent who speak English less than "very well"	Number	Percent who speak English less than "very well"
Utah—Con.											
American Indian and Alaska Native—Con.											
American Indian—Con.											
Ute	3 176	89.4	3	0.1	100.0	2 868	40.3	103	8.7	742	11.6
Uintah Ute	655	95.6	-	-	(X)	593	33.7	9	22.2	146	14.4
Ute	2 114	92.8	3	0.1	100.0	1 921	42.5	69	10.1	468	10.3
Ute Mountain	385	63.9	-	-	(X)	332	40.1	25	-	112	15.2
Vermont	**608 827**	**56.4**	**23 245**	**3.8**	**53.6**	**574 842**	**40.9**	**5 095**	**28.2**	**28 980**	**27.2**
American Indian and Alaska Native	**2 602**	**62.3**	**97**	**3.7**	**76.3**	**2 486**	**57.1**	**49**	**51.0**	**233**	**13.3**
American Indian	**1 962**	**62.6**	**81**	**4.1**	**71.6**	**1 890**	**57.9**	**27**	**22.2**	**204**	**12.7**
Abenaki Nation of Missiquoi	933	80.2	3	0.3	100.0	910	58.7	16	37.5	79	13.9
Virginia	**7 078 515**	**56.5**	**570 279**	**8.1**	**40.8**	**6 619 266**	**47.8**	**134 306**	**32.3**	**600 885**	**43.3**
American Indian and Alaska Native	**22 394**	**43.7**	**1 014**	**4.5**	**37.3**	**21 114**	**54.3**	**472**	**28.2**	**2 208**	**36.3**
American Indian	**16 320**	**42.2**	**673**	**4.1**	**42.8**	**15 532**	**55.6**	**269**	**21.6**	**1 605**	**32.6**
Blackfeet	472	33.0	8	1.7	100.0	430	79.3	-	(X)	26	100.0
Canadian and Latin American	1 024	28.3	473	46.2	42.1	973	55.0	142	16.2	458	59.2
South American Indian	405	33.2	203	50.1	38.4	377	55.4	87	-	228	55.3
Cherokee	4 648	44.3	-	-	(X)	4 509	58.3	38	57.9	191	13.1
Cherokee	4 404	44.7	-	-	(X)	4 270	58.8	38	57.9	179	14.0
Chickahominy	950	98.0	15	1.6	100.0	933	25.4	-	(X)	-	(X)
Chickahominy Indian Tribe	871	98.2	15	1.7	100.0	854	26.5	-	(X)	-	(X)
Chippewa	406	25.6	20	4.9	50.0	380	65.5	-	(X)	3	-
Choctaw	466	9.9	-	-	(X)	434	62.9	-	(X)	55	70.9
Iroquois	598	24.4	20	3.3	-	575	57.7	6	-	21	-
Lumbee	761	29.0	-	-	(X)	703	49.2	-	(X)	23	17.4
Mattaponi	327	86.9	-	-	(X)	308	38.3	11	-	13	-
Mattaponi Indian Tribe	275	86.5	-	-	(X)	256	35.5	11	-	13	-
Navajo	375	10.4	-	-	(X)	333	78.1	-	(X)	141	22.0
Sioux	511	24.9	-	-	(X)	511	61.4	10	100.0	108	11.1
Washington	**5 894 121**	**52.7**	**614 457**	**10.4**	**41.9**	**5 501 398**	**51.4**	**161 751**	**36.9**	**609 135**	**47.8**
American Indian and Alaska Native	**91 299**	**65.3**	**2 615**	**2.9**	**41.7**	**83 734**	**55.1**	**1 756**	**20.2**	**6 922**	**26.7**
American Indian	**70 681**	**68.5**	**1 852**	**2.6**	**37.4**	**64 731**	**53.0**	**1 346**	**18.9**	**5 339**	**27.2**
Apache	895	33.8	27	3.0	59.3	817	65.5	35	5.7	213	26.8
Apache	725	36.1	25	3.4	56.0	655	63.8	31	6.5	187	30.5
Assiniboine	355	20.3	-	-	(X)	338	47.0	-	(X)	25	-
Assiniboine	353	20.4	-	-	(X)	336	46.7	-	(X)	25	-
Blackfeet	2 054	50.9	29	1.4	58.6	1 951	49.7	41	53.7	66	16.7
Canadian and Latin American	2 266	66.2	1 109	48.9	27.3	2 132	64.0	169	33.7	945	64.2
Canadian Indian	521	82.5	183	35.1	61.7	500	63.2	-	(X)	43	7.0
Mexican American Indian	1 465	61.1	753	51.4	14.2	1 381	63.9	149	34.2	789	67.0
Chehalis	469	77.1	11	2.3	81.8	425	59.1	3	-	19	-
Chemakuan	519	95.1	5	1.0	100.0	469	51.8	35	-	67	10.4
Quileute	386	96.6	5	1.3	100.0	342	55.6	29	-	45	15.6
Cherokee	5 389	35.8	14	0.3	42.9	5 120	62.7	69	10.1	276	8.7
Cherokee	5 066	35.9	14	0.3	42.9	4 818	62.0	69	10.1	257	9.3
Chinook	308	64.3	-	-	(X)	285	34.0	4	100.0	4	50.0
Chinook	298	66.4	-	-	(X)	275	31.6	4	100.0	4	50.0
Chippewa	3 143	49.5	3	0.1	-	2 968	56.1	43	11.6	162	13.0
Chippewa	1 969	52.4	3	0.2	-	1 879	54.6	43	11.6	112	11.6
Turtle Mountain Band	592	48.1	-	-	(X)	536	52.8	-	(X)	35	-
Choctaw	918	39.1	-	-	(X)	840	60.6	-	(X)	19	-
Choctaw	784	40.9	-	-	(X)	711	59.1	-	(X)	19	-
Coeur D'Alene	435	73.3	-	-	(X)	395	68.6	9	100.0	3	-
Colville	7 186	91.4	97	1.3	71.1	6 578	47.3	136	22.8	364	17.0
Cowlitz	824	76.2	-	-	(X)	727	49.8	6	-	20	35.0
Creek	389	47.0	-	-	(X)	344	66.9	-	(X)	33	-
Muscogee Creek Nation	383	46.2	-	-	(X)	338	68.0	-	(X)	33	-
Iroquois	392	34.5	24	6.1	70.8	372	57.5	-	(X)	24	-
Kalispel Indian Community	175	94.3	-	-	(X)	159	68.6	5	-	21	19.0
Lummi	2 779	95.0	14	0.5	71.4	2 503	58.0	51	7.8	136	26.5
Makah	1 525	89.1	-	-	(X)	1 336	43.5	62	6.5	111	10.8
Navajo	1 079	26.6	12	1.1	-	967	63.5	25	-	298	18.8
Nez Perce	687	42.8	-	-	(X)	640	62.7	16	68.8	66	34.8
Pueblo	327	29.7	-	-	(X)	281	73.0	12	-	49	20.4
Puget Sound Salish	9 856	92.6	97	1.0	69.1	8 755	46.0	141	9.2	315	18.7
Muckleshoot	1 379	96.4	-	-	(X)	1 183	54.0	30	13.3	29	48.3
Nisqually	438	93.5	10	2.3	70.0	384	30.2	-	(X)	8	37.5
Nooksack	666	93.5	32	4.8	68.8	590	40.2	2	-	13	7.7
Puyallup	1 241	88.7	25	2.0	52.0	1 148	44.8	47	4.3	67	19.4
Skokomish	626	96.0	1	0.2	-	533	32.8	5	-	7	-
Snohomish	344	90.7	-	-	(X)	318	60.7	-	(X)	37	21.6
Squaxin Island	548	88.9	-	-	(X)	500	49.8	6	83.3	13	15.4
Suquamish	497	86.1	-	-	(X)	438	44.5	1	-	7	-
Swinomish	565	97.7	10	1.8	60.0	495	41.2	4	-	16	37.5
Tulalip	2 310	93.2	11	0.5	100.0	1 995	43.3	30	6.7	84	14.3
Upper Skagit	341	93.5	1	0.3	100.0	319	49.8	9	-	8	-
Quinault	1 873	93.5	3	0.2	33.3	1 695	47.6	22	-	38	-
Rocky Boy's Chippewa Cree	286	42.3	7	2.4	100.0	262	63.7	4	100.0	44	18.2
Salish	570	56.3	23	4.0	69.6	545	71.0	4	-	18	-
Shoshone	405	43.2	-	-	(X)	336	64.0	-	(X)	11	-
Shoshone	387	40.6	-	-	(X)	318	61.9	-	(X)	11	-
Sioux	3 111	40.1	43	1.4	65.1	2 894	56.8	29	55.2	280	26.8
Sioux	1 393	40.0	43	3.1	65.1	1 320	53.9	15	66.7	98	19.4
S'Klallam	1 838	92.5	36	2.0	50.0	1 664	42.8	27	-	85	9.4
Jamestown S'Klallam	326	88.0	-	-	(X)	299	64.9	-	(X)	5	-
Klallam	654	93.4	20	3.1	50.0	604	45.2	4	-	40	-
Lower Elwha Tribal Community	283	92.0	8	2.8	100.0	253	30.4	7	-	22	-

Table 44. **Place of Birth, Residence in 1995, and Language for Selected American Indian and Alaska Native Tribes (One Tribe Reported): 2000**—Con.

[Data based on a sample (except Tables 79 and 80). For information on confidentiality protection, coverage, sampling error, and nonsampling error, see Appendix G. Tribes are shown if respondents reported only one tribe or as American Indian or Alaska Native only and met the specified threshold. For more information, see "How to Use This Census Report"]

State	Total population	Native population—Percent born in state of residence	Foreign-born population			Population 5 years and over		Speak a language other than English at home			
								Population 5 to 17 years		Population 18 years and over	
			Number	Percent of total population	Percent naturalized citizens	Number	Percent living in different house in 1995	Number	Percent who speak English less than "very well"	Number	Percent who speak English less than "very well"
Washington—Con.											
American Indian and Alaska Native—Con.											
American Indian—Con.											
S'Klallam—Con.											
Port Gamble Klallam	466	93.0	8	1.7	-	410	36.3	16	-	18	44.4
Spokane	2 124	95.2	-	-	(X)	1 912	40.9	17	23.5	79	-
Yakama	7 117	90.5	31	0.4	51.6	6 402	38.9	204	10.8	654	24.3
Alaska Native	**6 242**	**46.0**	**36**	**0.6**	**88.9**	**5 884**	**59.3**	**108**	**33.3**	**332**	**13.9**
Alaskan Athabascan	492	44.5	11	2.2	63.6	483	73.7	4	-	17	-
Alaskan Athabascan	333	48.6	4	1.2	-	333	71.5	4	-	7	-
Aleut	908	48.8	-	-	(X)	883	54.7	8	-	44	-
Tlingit-Haida	2 606	49.3	14	0.5	100.0	2 394	58.1	71	50.7	110	15.5
Haida	403	54.3	9	2.2	100.0	379	66.5	-	(X)	40	-
Tlingit	1 855	48.8	5	0.3	100.0	1 690	52.4	49	28.6	70	24.3
Tsimshian	493	36.5	-	-	(X)	465	61.1	-	(X)	20	-
Tsimshian	468	34.4	-	-	(X)	440	63.2	-	(X)	20	-
West Virginia	**1 808 344**	**75.0**	**19 390**	**1.1**	**53.9**	**1 706 931**	**36.7**	**7 256**	**34.4**	**38 639**	**28.6**
American Indian and Alaska Native	**3 770**	**55.0**	**52**	**1.4**	**34.6**	**3 599**	**49.9**	**71**	**46.5**	**243**	**31.7**
American Indian	**2 736**	**55.4**	**49**	**1.8**	**32.7**	**2 592**	**50.7**	**46**	**58.7**	**189**	**33.9**
Cherokee	1 287	65.4	10	0.8	100.0	1 225	46.9	5	-	75	4.0
Cherokee	1 201	64.7	10	0.8	100.0	1 158	47.8	5	-	75	4.0
Wisconsin	**5 363 675**	**76.2**	**193 751**	**3.6**	**39.3**	**5 022 073**	**43.5**	**86 905**	**39.5**	**281 807**	**40.7**
American Indian and Alaska Native	**49 661**	**79.2**	**763**	**1.5**	**35.4**	**45 138**	**53.1**	**1 591**	**22.3**	**4 050**	**26.2**
American Indian	**43 057**	**80.7**	**506**	**1.2**	**43.5**	**39 185**	**52.0**	**1 358**	**19.8**	**3 266**	**23.8**
Brotherton	318	85.2	-	-	(X)	311	50.5	8	25.0	17	58.8
Canadian and Latin American	671	57.9	286	42.6	45.5	576	65.8	83	38.6	274	50.4
Mexican American Indian	508	58.1	186	36.6	26.3	444	69.4	72	44.4	252	52.0
Cherokee	1 163	43.2	-	-	(X)	1 075	68.7	7	-	128	9.4
Cherokee	1 053	45.3	-	-	(X)	967	69.3	7	-	101	11.9
Chippewa	14 412	78.0	60	0.4	25.0	13 186	48.5	375	29.1	919	21.7
Bad River Band of the Lake Superior Tribe	2 120	83.3	-	-	(X)	1 964	49.2	73	16.4	106	23.6
Chippewa	3 989	78.0	47	1.2	31.9	3 709	50.0	139	44.6	227	22.9
Lac Court Oreilles Band of Lake Superior Chippewa	2 856	78.3	4	0.1	-	2 547	42.4	79	17.7	228	17.1
Lac du Flambeau	1 427	82.2	-	-	(X)	1 261	51.1	14	28.6	77	24.7
Red Cliff Band of Lake Superior Chippewa	1 332	90.7	-	-	(X)	1 195	50.4	19	42.1	34	17.6
St. Croix Chippewa	1 086	75.5	6	0.6	-	980	45.4	18	-	111	3.6
Sokoagon Chippewa	404	86.9	-	-	(X)	378	54.0	9	-	27	11.1
Iroquois	7 556	91.1	49	0.6	20.4	6 915	50.3	155	13.5	388	26.3
Oneida Nation of New York	7 416	92.2	36	0.5	-	6 780	50.2	155	13.5	377	27.1
Menominee	7 488	92.8	-	-	(X)	6 803	45.1	343	5.2	288	9.4
Oneida Tribe of Wisconsin	653	83.8	-	-	(X)	594	57.7	5	-	24	-
Potawatomi	1 167	86.5	-	-	(X)	1 045	48.5	26	65.4	126	25.4
Potawatomi	970	88.7	-	-	(X)	866	49.4	26	65.4	89	36.0
Sioux	705	46.4	3	0.4	-	634	67.0	22	22.7	52	19.2
Sioux	354	66.1	3	0.8	-	317	65.3	16	18.8	8	50.0
Stockbridge-Munsee Community of Mohican Indians of Wisconsin	1 526	91.0	1	0.1	100.0	1 346	49.6	3	-	11	9.1
Winnebago	3 606	84.9	7	0.2	100.0	3 178	63.2	216	19.0	702	25.1
Ho-Chunk Nation of Wisconsin	3 241	85.5	7	0.2	100.0	2 849	62.8	197	18.8	639	23.9
Winnebago	260	84.6	-	-	(X)	227	63.9	19	21.1	46	13.0
Alaska Native	**288**	**36.5**	**-**	**-**	**(X)**	**267**	**76.4**	**12**	**-**	**4**	**-**
Wyoming	**493 782**	**43.5**	**11 205**	**2.3**	**45.7**	**462 809**	**48.7**	**5 265**	**27.4**	**24 220**	**30.9**
American Indian and Alaska Native	**11 363**	**66.2**	**19**	**0.2**	**31.6**	**10 303**	**48.0**	**488**	**22.1**	**1 632**	**22.0**
American Indian	**10 300**	**67.8**	**18**	**0.2**	**33.3**	**9 328**	**45.5**	**462**	**21.2**	**1 552**	**20.7**
Arapahoe	4 211	89.9	-	-	(X)	3 697	40.3	231	20.8	669	21.8
Arapahoe	335	85.7	-	-	(X)	288	58.3	4	100.0	34	35.3
Northern Arapahoe	3 863	90.6	-	-	(X)	3 396	38.6	227	19.4	632	21.2
Cherokee	461	16.3	-	-	(X)	430	60.7	1	-	30	3.3
Cherokee	424	16.3	-	-	(X)	398	64.3	1	-	25	4.0
Cheyenne	180	35.0	-	-	(X)	172	61.6	13	23.1	48	18.8
Crow	140	37.1	-	-	(X)	128	57.8	7	-	15	20.0
Navajo	348	15.5	-	-	(X)	348	65.5	38	-	121	20.7
Shoshone	2 385	88.2	1	-	100.0	2 141	31.0	96	46.9	364	27.5
Shoshone	2 275	89.4	1	-	100.0	2 038	29.6	85	48.2	339	28.0
Sioux	829	32.1	-	-	(X)	755	60.7	35	-	95	-
Oglala Sioux	273	24.2	-	-	(X)	265	67.2	9	-	49	-
Sioux	323	39.6	-	-	(X)	285	66.0	24	-	23	-

Table 45. **Education and Veteran Status for Selected American Indian and Alaska Native Tribes (One Tribe Reported): 2000**

[Data based on a sample (except Tables 79 and 80). For information on confidentiality protection, coverage, sampling error, and nonsampling error, see Appendix G. Tribes are shown if respondents reported only one tribe or as American Indian or Alaska Native only and met the specified threshold. For more information, see "How to Use This Census Report"]

State	Population 3 years and over enrolled in school				Population 16 to 19 years			Population 25 years and over			Civilian veterans 18 years and over	
		Elementary or high school				Not enrolled in school and not high school graduate						
	Pre-primary school	Number	Percent in private school	College or graduate school	Total	Number	Percent	Number	Percent high school graduate or higher	Percent with Bachelor's degree or higher	Total	65 years and over
Alabama	**140 767**	**771 462**	**10.1**	**243 275**	**255 315**	**30 611**	**12.0**	**2 887 400**	**75.3**	**19.0**	**447 397**	**155 988**
American Indian and Alaska Native	**557**	**4 817**	**7.4**	**1 445**	**1 909**	**288**	**15.1**	**13 785**	**72.4**	**13.0**	**2 395**	**269**
American Indian	**410**	**3 917**	**8.3**	**1 171**	**1 482**	**211**	**14.2**	**10 944**	**73.9**	**14.0**	**1 973**	**211**
Cherokee	166	2 033	6.6	817	820	110	13.4	5 693	75.4	14.9	1 047	78
Cherokee	114	840	4.5	448	324	59	18.2	3 539	68.5	13.3	683	44
Echota Cherokee	44	1 055	6.8	330	442	33	7.5	1 776	87.4	19.2	265	18
Choctaw	75	557	3.4	107	208	48	23.1	1 363	60.2	7.5	143	14
Choctaw	11	137	6.6	28	43	5	11.6	538	70.3	12.8	87	11
Mowa Band of Choctaw	64	355	2.8	73	128	43	33.6	761	49.8	4.3	56	3
Creek	100	676	12.4	85	221	18	8.1	1 922	77.6	14.4	426	73
Machis Lower Creek Indian	11	42	-	7	23	2	8.7	87	94.3	12.6	22	6
Muscogee Creek Nation	37	429	16.3	66	150	16	10.7	1 285	77.3	13.3	299	45
Poarch Creek	45	112	10.7	12	35	-	-	357	70.0	10.4	70	13
Alaska	**20 882**	**132 575**	**6.6**	**32 303**	**38 321**	**3 362**	**8.8**	**379 556**	**88.3**	**24.7**	**71 552**	**11 867**
American Indian and Alaska Native	**4 573**	**26 562**	**2.2**	**3 146**	**7 149**	**1 089**	**15.2**	**49 605**	**71.8**	**6.0**	**6 197**	**1 213**
American Indian	**216**	**1 223**	**5.4**	**326**	**322**	**41**	**12.7**	**3 518**	**83.1**	**17.1**	**664**	**137**
Canadian and Latin American	15	31	61.3	4	8	5	62.5	90	70.0	13.3	14	-
Cherokee	34	158	15.8	88	39	14	35.9	605	90.1	24.8	134	29
Cherokee	20	147	17.0	78	37	14	37.8	565	89.6	26.2	124	23
Chickasaw	43	127	-	32	38	8	21.1	235	78.7	18.3	20	7
Chippewa	15	105	-	2	18	-	-	322	75.2	10.9	62	6
Choctaw	4	28	7.1	25	6	-	-	188	94.1	12.8	50	7
Sioux	7	98	6.1	18	44	5	11.4	241	87.6	15.8	50	16
Alaska Native	**3 698**	**21 855**	**1.9**	**2 446**	**5 990**	**913**	**15.2**	**40 229**	**71.8**	**5.2**	**4 886**	**959**
Alaskan Athabascan	507	3 468	2.0	363	915	136	14.9	6 636	72.5	5.4	745	112
Alaskan Athabascan	263	1 770	2.7	202	493	73	14.8	3 665	74.2	6.1	390	71
Allakaket Village	5	44	-	-	14	6	42.9	72	62.5	5.6	2	-
Doyon	18	227	-	44	52	4	7.7	449	69.9	0.4	61	7
Native Village of Fort Yukon	-	55	-	2	4	3	75.0	60	68.3	15.0	-	-
Holy Cross Village	5	89	3.4	4	12	-	-	46	87.0	4.3	4	-
Huslia Village	22	86	-	6	15	2	13.3	116	71.6	1.7	16	5
Kenaitze Indian Tribe	30	118	-	8	14	-	-	178	83.1	9.0	13	-
Koyukuk Native Village	-	77	-	6	11	-	-	110	80.0	5.5	14	-
Native Village of Minto	4	65	-	-	35	5	14.3	109	46.8	3.7	17	4
Nondalton Village	9	72	-	-	17	-	-	100	65.0	2.0	-	-
Nulato Village	12	120	-	-	28	-	-	177	85.9	4.5	45	8
Shageluk Native Village	6	66	-	11	4	-	-	71	64.8	4.2	8	-
Native Village of Tanacross	9	22	-	6	8	2	25.0	65	52.3	-	7	-
Village of Venetie	33	111	-	-	26	2	7.7	151	51.0	9.9	17	2
Aleut	165	947	6.0	220	350	26	7.4	2 176	75.7	6.8	213	70
Alutiiq Aleut	15	50	-	20	2	-	-	173	87.3	11.6	24	10
Alutiiq	8	9	-	14	2	-	-	89	91.0	9.0	21	9
Bristol Bay Aleut	29	165	5.5	12	73	6	8.2	268	63.1	-	32	7
Chugach Aleut	17	94	-	9	29	4	13.8	162	85.2	10.5	10	4
Eskimo Tribes	114	903	4.0	119	307	101	32.9	2 235	70.8	4.8	322	40
Eskimo	114	903	4.0	119	307	101	32.9	2 235	70.8	4.8	322	40
Eyak	2	73	-	-	33	3	9.1	144	80.6	2.1	25	12
Inupiat Eskimo	731	4 432	1.7	428	1 193	205	17.2	7 353	71.3	4.5	962	213
Native Village of Ambler	7	34	-	2	13	6	46.2	72	56.9	2.8	8	-
Arctic Slope Corporation	44	275	0.7	41	69	16	23.2	272	77.9	10.3	23	3
Native Village of Barrow Inupiat Traditional Government	17	76	-	3	10	-	-	89	76.4	5.6	9	-
Bering Straits Inupiat	-	86	16.3	22	10	-	-	316	70.6	6.3	83	24
Native Village of Brevig Mission	19	98	-	17	22	3	13.6	92	73.9	-	10	2
Native Village of Buckland	16	148	-	-	27	-	-	134	70.1	1.5	30	3
Native Village of Elim	-	96	-	2	26	2	7.7	157	72.0	2.5	45	13
Inupiaq	138	617	2.4	90	208	40	19.2	1 192	71.0	3.4	94	19
Inupiat	74	545	-	75	137	26	19.0	1 090	78.7	6.4	117	8
Native Village of Kiana	26	125	-	4	28	3	10.7	134	76.9	4.5	25	2
King Island Native Community	13	51	-	7	15	-	-	162	53.7	1.9	31	15
Native Village of Kivalina	13	109	-	-	52	15	28.8	131	52.7	3.1	19	5
Native Village of Kotzebue	26	125	-	6	28	10	35.7	137	88.3	14.6	11	-
Native Village of Koyuk	13	83	-	2	10	2	20.0	114	68.4	-	43	6
Kwiguk	18	65	-	-	12	-	-	113	69.0	-	9	2
Nana Inupiat	59	324	1.5	11	93	39	41.9	591	60.4	1.4	46	8
Native Village of Noatak	16	121	-	-	22	4	18.2	180	70.0	3.3	16	3
Nome Eskimo Community	13	158	-	38	57	12	21.1	368	84.2	7.9	36	22
Native Village of Point Hope	27	188	-	-	75	6	8.0	244	71.7	3.3	27	5
Native Village of Selawik	9	75	-	-	23	3	13.0	91	50.5	-	32	4
Native Village of Shaktoolik	11	42	-	2	14	-	-	97	78.4	2.1	10	-
Native Village of Shishmaref	22	139	-	20	39	5	12.8	211	71.1	-	44	13
Native Village of Shungnak	18	94	-	14	15	2	13.3	123	75.6	1.6	41	11
Native Village of Teller	9	43	-	23	15	1	6.7	87	65.5	-	2	-
Native Village of Unalakleet	53	221	-	13	50	-	-	392	81.4	12.8	62	12
Village of Wainwright	3	62	-	5	12	-	-	120	54.2	-	17	13
Village of White Mountain	12	44	-	10	14	1	7.1	117	73.5	8.5	14	7
Koniag Aleut	48	334	9.6	34	58	7	12.1	614	79.3	5.4	94	25
Koniag Aleut	2	69	8.7	13	18	7	38.9	243	84.0	2.1	49	15
Village of Old Harbor	16	67	-	-	14	-	-	91	84.6	-	8	-
Native Village of Port Lions	6	29	20.7	10	4	-	-	80	73.8	3.8	10	3
Sealaska	7	65	-	17	25	5	20.0	160	80.0	3.8	36	2
Sealaska	7	65	-	17	25	5	20.0	136	82.4	4.4	18	-
Siberian Eskimo	57	346	-	10	113	33	29.2	637	55.7	1.1	44	11
Native Village of Gambell	34	142	-	3	29	6	20.7	278	56.1	0.7	15	5
Native Village of Savoonga	23	192	-	3	72	22	30.6	329	55.9	0.3	29	6
Tlingit-Haida	476	2 270	3.2	399	579	67	11.6	5 266	79.0	7.1	710	170
Chilkat Indian Village (Kluckwan)	9	36	19.4	8	17	1	5.9	61	60.7	11.5	7	-
Haida	36	96	-	29	29	-	-	380	78.2	7.1	92	35
Hoonah Indian Association	13	69	-	3	25	-	-	130	80.0	-	17	-
Hydaburg Cooperative Association	14	64	-	-	21	2	9.5	96	85.4	3.1	14	2
Organized Village of Kake	9	81	-	2	11	-	-	176	90.3	2.8	10	2

Table 45. **Education and Veteran Status for Selected American Indian and Alaska Native Tribes (One Tribe Reported): 2000**—Con.

[Data based on a sample (except Tables 79 and 80). For information on confidentiality protection, coverage, sampling error, and nonsampling error, see Appendix G. Tribes are shown if respondents reported only one tribe or as American Indian or Alaska Native only and met the specified threshold. For more information, see "How to Use This Census Report"]

State	Population 3 years and over enrolled in school				Population 16 to 19 years			Population 25 years and over			Civilian veterans 18 years and over	
		Elementary or high school				Not enrolled in school and not high school graduate						
	Pre-primary school	Number	Percent in private school	College or graduate school	Total	Number	Percent	Number	Percent high school graduate or higher	Percent with Bachelor's degree or higher	Total	65 years and over
Alaska—Con.												
American Indian and Alaska Native—Con.												
Alaska Native—Con.												
Tlingit-Haida—Con.												
Ketchikan Indian Corporation	26	133	-	31	40	6	15.0	256	84.0	3.5	10	-
Klawock Cooperative Association	14	76	-	-	14	6	42.9	123	73.2	4.9	21	9
Organized Village of Saxman	22	92	4.3	22	27	8	29.6	168	78.0	6.0	17	2
Sitka Tribe of Alaska	14	76	-	15	27	-	-	163	73.0	3.7	25	16
Tlingit	202	1 217	4.9	254	283	30	10.6	3 027	78.5	8.4	441	99
Tsimshian	64	345	0.6	25	81	1	1.2	772	79.4	3.5	97	30
Metlakatla Indian Community Annette Island Reserve	36	168	-	3	42	1	2.4	377	74.5	2.4	50	14
Tsimshian	17	139	1.4	20	29	-	-	310	86.5	5.2	37	14
Unangan Aleut	70	533	-	37	165	18	10.9	1 188	68.1	3.7	145	38
Aleut Corporation	-	14	-	8	4	-	-	164	84.1	3.7	12	3
King Cove	17	90	-	-	28	1	3.6	168	76.2	1.2	10	8
Qagan Tayagungin Tribe of Sand Point Village	11	73	-	2	36	-	-	152	73.0	5.3	14	4
Saint Paul	28	161	-	10	35	2	5.7	259	64.1	4.2	67	4
South Naknek Village	2	37	-	6	6	2	33.3	94	84.0	6.4	11	5
Yup'ik	1 120	6 293	0.8	527	1 648	197	12.0	9 740	67.6	4.9	1 134	163
Akiachak Native Community	34	173	-	13	49	2	4.1	249	63.9	2.4	8	-
Village of Alakanuk	41	221	-	8	56	18	32.1	302	48.7	2.6	30	20
Algaaciq Native Village (St. Mary's)	23	68	-	13	7	-	-	118	69.5	-	8	1
Village of Aniak	8	140	-	17	33	7	21.2	95	54.7	-	12	3
Asa'carsarmiut Tribe	60	187	1.1	18	50	4	8.0	306	65.0	3.9	47	-
Bristol Bay	9	115	4.3	15	18	-	-	235	67.7	5.5	33	3
Calista	6	93	-	13	36	12	33.3	219	77.2	2.7	24	3
Village of Chefornak	18	105	-	4	20	2	10.0	130	55.4	3.1	33	2
Native Village of Chuathbaluk	9	53	-	2	13	3	23.1	57	75.4	14.0	5	-
Curyung Tribal Council (Native Village of Dillingham)	11	142	-	31	50	5	10.0	206	80.1	6.8	19	9
Emmonak Village	29	254	-	6	55	4	7.3	306	67.3	2.0	48	7
Native Village of Goodnews Bay	5	61	-	-	18	6	33.3	103	46.6	-	18	-
Native Village of Hooper Bay	56	321	-	2	82	3	3.7	371	70.4	0.8	9	-
Iqurmuit Traditional Council	9	67	-	-	28	2	7.1	66	57.6	3.0	8	-
Native Village of Kasigluk	23	168	-	4	32	-	-	249	59.8	1.6	17	8
Native Village of Kipnuk	44	125	-	6	39	8	20.5	201	66.2	4.0	21	-
Native Village of Kongiganak	8	50	-	2	10	2	20.0	10	100.0	-	-	-
Organized Village of Kwethluk	7	49	-	-	22	5	22.7	79	68.4	3.8	12	8
Native Village of Marshall (Fortuna Ledge)	21	88	-	6	22	-	-	123	69.1	-	19	2
Naknek Native Village	25	33	6.1	3	8	-	-	72	81.9	6.9	3	-
Native Village of Napakiak	10	66	-	6	19	2	10.5	145	61.4	-	42	4
Native Village of Napaskiak	26	165	-	9	26	-	-	180	49.4	-	13	4
New Koliganek Village Council	9	62	-	-	4	-	-	68	67.6	2.9	2	-
Newhalen Village	17	47	-	2	8	-	-	51	88.2	27.5	14	-
Newtok Village	16	114	3.5	4	33	3	9.1	144	71.5	0.7	35	2
Native Village of Nightmute	6	49	-	-	21	-	-	56	55.4	-	-	-
Native Village of Nunapitchuk	29	134	-	-	28	2	7.1	193	63.7	4.1	6	-
Orutsararmuit Native Village (Bethel)	11	93	-	3	22	4	18.2	146	73.3	8.2	17	-
Native Village of Saint Michael	8	41	-	2	14	7	50.0	79	62.0	2.5	16	4
Stebbins Community Association	30	176	-	5	45	9	20.0	218	55.5	-	28	7
Traditional Village of Togiak	38	133	-	4	29	-	-	153	72.5	1.3	18	1
Native Village of Tuntutuliak	21	94	24.5	5	15	3	20.0	113	62.8	0.9	37	4
Native Village of Tununak	18	68	-	2	13	3	23.1	136	64.0	2.2	33	8
Yup'ik	306	1 639	0.8	218	499	66	13.2	3 021	70.3	6.7	318	42
Yup'ik Eskimo	57	420	-	58	116	6	5.2	736	76.2	12.6	76	8
Arizona	**159 853**	**910 888**	**6.1**	**331 099**	**288 587**	**42 567**	**14.8**	**3 256 184**	**81.0**	**23.5**	**562 916**	**219 380**
American Indian and Alaska Native	**10 576**	**70 467**	**4.5**	**13 221**	**19 923**	**3 594**	**18.0**	**125 359**	**61.9**	**7.3**	**12 709**	**2 426**
American Indian	**9 663**	**64 216**	**4.2**	**11 543**	**17 922**	**3 080**	**17.2**	**112 330**	**62.2**	**7.5**	**11 215**	**2 145**
Apache	971	7 418	6.9	789	2 059	414	20.1	10 953	55.8	3.3	955	203
Apache	44	545	7.5	165	169	33	19.5	1 407	62.0	8.0	171	34
Payson Tonto Apache	3	72	-	4	10	-	-	49	73.5	4.1	1	-
San Carlos Apache	397	2 992	7.8	196	873	197	22.6	4 308	58.0	2.6	415	91
White Mountain Apache	527	3 788	5.9	414	986	184	18.7	5 083	51.5	2.1	348	69
Canadian and Latin American	145	920	4.2	143	180	43	23.9	1 911	47.8	8.1	168	64
Mexican American Indian	136	766	5.1	76	143	34	23.8	1 581	42.9	6.6	97	37
Chemehuevi	12	72	-	3	22	2	9.1	130	59.2	13.8	20	8
Cherokee	98	536	14.7	188	189	5	2.6	2 650	85.5	23.7	744	162
Cherokee	83	494	9.7	131	159	5	3.1	2 397	84.4	22.7	678	150
Chippewa	27	121	5.8	85	28	-	-	668	90.4	19.3	146	28
Chippewa	13	90	-	56	28	-	-	498	87.1	16.1	86	21
Choctaw	20	286	5.2	63	43	2	4.7	891	87.0	18.7	196	10
Choctaw	13	239	6.3	33	41	2	4.9	663	85.7	18.9	143	2
Colorado River Indian	64	382	1.0	76	133	31	23.3	701	73.3	10.0	55	9
Creek	-	48	-	14	-	-	(X)	329	88.1	14.9	40	18
Muscogee Creek Nation	-	48	-	14	-	-	(X)	324	88.0	15.1	35	18
Iroquois	9	58	-	130	72	-	-	307	89.3	28.3	66	36
Navajo	5 696	38 300	3.2	6 989	10 364	1 515	14.6	61 989	59.6	6.6	5 283	951
Paiute	20	93	-	10	31	-	-	212	68.9	11.3	24	4
Pima	333	1 739	5.1	313	617	292	47.3	3 072	61.2	6.6	205	42
Gila River Indian Community	67	401	9.7	60	207	126	60.9	633	59.9	7.4	38	9
Pima	88	526	2.3	166	214	124	57.9	1 469	62.7	10.1	93	9
Salt River Pima-Maricopa	178	805	4.6	82	196	42	21.4	960	59.3	0.8	69	19
Potawatomi	3	90	-	29	20	-	-	283	95.8	24.4	71	16
Pueblo	414	2 229	10.1	577	595	58	9.7	5 584	76.0	9.6	630	127
Hopi	362	1 856	11.5	349	504	58	11.5	4 347	73.8	8.1	412	91
Laguna	19	119	-	25	14	-	-	251	100.0	21.5	19	13
Sioux	85	377	1.6	146	103	10	9.7	1 329	78.9	14.1	297	41
Sioux	47	122	4.9	43	35	10	28.6	466	71.7	11.6	107	5
Standing Rock Sioux	9	164	-	19	20	-	-	231	51.9	5.2	16	12

Table 45. **Education and Veteran Status for Selected American Indian and Alaska Native Tribes (One Tribe Reported): 2000**—Con.

[Data based on a sample (except Tables 79 and 80). For information on confidentiality protection, coverage, sampling error, and nonsampling error, see Appendix G. Tribes are shown if respondents reported only one tribe or as American Indian or Alaska Native only and met the specified threshold. For more information, see "How to Use This Census Report"]

State	Population 3 years and over enrolled in school				Population 16 to 19 years			Population 25 years and over			Civilian veterans 18 years and over	
		Elementary or high school				Not enrolled in school and not high school graduate						
	Pre-primary school	Number	Percent in private school	College or graduate school	Total	Number	Percent	Number	Percent high school graduate or higher	Percent with Bachelor's degree or higher	Total	65 years and over
Arizona—Con.												
American Indian and Alaska Native—Con.												
American Indian—Con.												
Tohono O'Odham	580	4 447	4.9	534	1 399	307	21.9	7 729	62.8	4.1	550	117
Ak-Chin	34	159	3.1	16	26	-	-	220	52.3	2.3	16	-
Tohono O'Odham	546	4 282	5.0	518	1 370	307	22.4	7 504	63.1	4.2	534	117
Yaqui	442	2 841	2.6	536	809	180	22.2	5 245	50.1	4.7	510	92
Pascua Yaqui	157	857	3.4	228	291	57	19.6	1 539	51.6	5.5	127	32
Yaqui	285	1 984	2.2	308	513	118	23.0	3 682	49.2	4.3	383	60
Yavapai Apache	46	232	3.9	63	26	2	7.7	300	63.3	14.3	20	-
Yuman	210	1 188	3.3	154	396	88	22.2	2 389	58.9	2.6	247	49
Cocopah Tribe of Arizona	12	164	7.9	28	48	11	22.9	396	50.8	1.8	32	18
Fort Mojave Indian Tribe of Arizona	32	233	-	31	71	3	4.2	424	61.6	3.1	37	3
Havasupai	40	140	-	20	29	7	24.1	296	47.3	0.3	12	-
Hualapai	61	339	2.9	22	95	34	35.8	569	59.2	3.7	63	21
Quechan	-	61	-	10	50	-	-	160	76.3	5.0	54	-
Yavapai-Prescott Tribe of the Yavapai Reservation	61	222	7.2	43	88	27	30.7	452	67.7	2.9	43	7
Alaska Native	**37**	**146**	**7.5**	**103**	**40**	**-**	**-**	**387**	**75.7**	**12.4**	**49**	**-**
Arkansas	**81 099**	**465 947**	**7.2**	**128 063**	**156 258**	**14 921**	**9.5**	**1 731 200**	**75.3**	**16.7**	**281 714**	**103 024**
American Indian and Alaska Native	**544**	**3 888**	**6.1**	**864**	**1 344**	**205**	**15.3**	**10 828**	**72.5**	**12.1**	**1 957**	**347**
American Indian	**435**	**3 050**	**6.4**	**675**	**1 044**	**156**	**14.9**	**8 799**	**73.1**	**12.4**	**1 572**	**291**
Canadian and Latin American	47	117	-	14	25	18	72.0	182	50.0	-	11	-
Mexican American Indian	47	98	-	9	18	11	61.1	120	45.0	-	11	-
Cherokee	231	1 668	7.8	405	570	75	13.2	5 165	70.3	12.0	895	167
Cherokee	228	1 489	7.4	394	527	64	12.1	4 853	69.7	11.6	866	167
Western Cherokee	1	112	-	9	26	4	15.4	175	74.9	9.1	16	-
Choctaw	47	597	1.2	104	201	17	8.5	1 240	81.1	11.2	248	55
Choctaw	35	504	0.6	94	157	17	10.8	1 039	80.8	10.3	205	48
Oklahoma Choctaw	12	93	4.3	10	44	-	-	194	83.0	14.9	43	7
Creek	-	85	23.5	24	20	-	-	239	78.7	11.7	51	12
Muscogee Creek Nation	-	83	24.1	20	16	-	-	224	77.2	12.5	43	12
Sioux	19	63	-	22	32	5	15.6	204	68.6	3.4	27	-
California	**1 101 427**	**6 471 965**	**9.2**	**2 556 598**	**1 925 479**	**195 244**	**10.1**	**21 298 900**	**76.8**	**26.6**	**2 569 340**	**951 016**
American Indian and Alaska Native	**10 734**	**70 446**	**5.2**	**21 392**	**20 532**	**3 002**	**14.6**	**180 958**	**67.5**	**11.4**	**24 040**	**4 799**
American Indian	**6 929**	**48 006**	**5.4**	**16 004**	**14 581**	**2 011**	**13.8**	**131 305**	**70.5**	**12.3**	**18 096**	**3 697**
Apache	208	1 873	5.3	738	575	72	12.5	6 104	74.5	10.0	1 077	117
Apache	130	1 567	5.7	548	485	56	11.5	4 826	72.9	8.8	803	90
Chiricahua	12	51	19.6	33	24	13	54.2	324	80.9	9.3	66	13
Mescalero Apache	40	164	-	100	48	3	6.3	613	78.1	12.1	148	10
Blackfeet	52	653	2.3	218	180	21	11.7	2 032	74.0	13.7	387	68
Cahuilla	59	474	8.9	120	172	54	31.4	987	66.5	7.2	109	14
Cahuilla	11	220	12.3	71	77	12	15.6	508	59.6	7.7	62	5
Morongo Band of Cahuilla Mission Indians	35	199	4.5	41	58	18	31.0	318	78.3	6.0	43	9
California Tribes	60	192	-	20	57	3	5.3	382	72.0	5.0	36	11
Yuki	25	107	-	8	24	-	-	151	72.8	6.0	9	-
Canadian and Latin American	1 447	11 121	4.0	3 036	3 238	723	22.3	24 537	42.0	7.7	1 071	237
Canadian Indian	13	82	-	63	40	-	-	301	81.7	27.9	47	-
Central American Indian	32	277	17.0	125	112	4	3.6	1 073	55.0	10.1	42	-
Mexican American Indian	1 250	9 816	3.5	2 302	2 814	684	24.3	20 581	37.8	6.1	736	176
South American Indian	14	254	13.4	239	52	-	-	850	81.4	27.6	84	10
Spanish American Indian	101	587	3.6	300	188	11	5.9	1 557	57.7	13.4	147	51
Chemehuevi	23	147	18.4	24	53	11	20.8	261	72.4	3.4	42	12
Cherokee	726	4 623	7.6	2 504	1 803	215	11.9	19 824	79.8	18.6	3 639	758
Cherokee	698	4 483	7.6	2 383	1 753	215	12.3	18 973	79.5	18.4	3 509	717
Western Cherokee	7	29	41.4	35	-	-	(X)	458	81.9	15.3	89	22
Cheyenne	17	82	8.5	53	28	-	-	455	82.0	19.8	135	39
Cheyenne	11	46	-	22	19	-	-	349	81.4	22.1	108	39
Chickasaw	45	299	10.7	142	87	11	12.6	1 098	85.9	16.4	167	35
Chippewa	143	459	7.4	396	204	25	12.3	2 421	85.5	18.1	411	73
Chippewa	134	374	3.7	320	171	21	12.3	1 857	85.5	18.7	319	60
Choctaw	188	1 457	7.6	644	408	56	13.7	5 212	82.5	14.8	945	214
Choctaw	139	1 263	7.0	575	392	49	12.5	4 551	82.8	14.9	798	155
Oklahoma Choctaw	49	136	16.2	69	16	7	43.8	637	82.6	14.8	138	59
Chumash	97	751	7.2	222	235	-	-	1 905	71.5	7.1	256	41
Chumash	85	709	6.9	215	228	-	-	1 836	71.7	7.3	252	41
Comanche	15	233	2.6	118	70	-	-	751	76.0	16.4	136	2
Comanche	15	233	2.6	118	70	-	-	751	76.0	16.4	136	2
Costanoan	39	171	18.1	51	60	-	-	677	68.5	12.3	48	5
Cree	18	39	-	42	22	-	-	263	85.2	35.4	53	-
Creek	44	258	11.2	132	89	-	-	1 332	89.9	18.6	320	52
Muscogee Creek Nation	44	258	11.2	124	89	-	-	1 274	89.5	19.5	300	52
Cupeno	17	174	4.0	3	27	11	40.7	227	74.0	1.8	12	2
Cupeno	13	53	-	2	16	-	-	124	73.4	3.2	7	-
Delaware	11	90	13.3	45	34	1	2.9	585	87.7	15.6	166	35
Delaware	-	90	13.3	30	17	1	5.9	465	92.9	19.4	130	16
Diegueno	106	747	3.2	182	206	21	10.2	1 341	67.1	2.8	87	37
Barona Group of Capitan Grande Band	20	64	6.3	9	4	-	-	120	69.2	-	15	2
Diegueno	30	197	6.1	72	80	11	13.8	456	68.9	1.3	22	5
Mesa Grande Band of Diegueno Mission Indians	16	139	-	3	22	1	4.5	126	65.1	2.4	10	8
San Pasqual Band of Diegueno Mission Indians	-	123	-	44	41	-	-	251	71.3	4.0	19	13
Santa Ysabel Band of Diegueno Mission Indians	16	49	-	23	-	-	(X)	145	62.1	2.1	11	6
Viejas (Baron Long) Group of Capitan Grande Band	3	58	-	15	2	-	-	67	77.6	11.9	3	-
Gabrieleno	18	230	13.5	81	58	-	-	434	69.8	11.5	75	27
Hoopa	126	597	-	206	192	18	9.4	1 182	76.1	12.0	154	60

Table 45. **Education and Veteran Status for Selected American Indian and Alaska Native Tribes (One Tribe Reported): 2000**—Con.

[Data based on a sample (except Tables 79 and 80). For information on confidentiality protection, coverage, sampling error, and nonsampling error, see Appendix G. Tribes are shown if respondents reported only one tribe or as American Indian or Alaska Native only and met the specified threshold. For more information, see "How to Use This Census Report"]

State	Population 3 years and over enrolled in school				Population 16 to 19 years			Population 25 years and over			Civilian veterans 18 years and over	
		Elementary or high school				Not enrolled in school and not high school graduate						
	Pre-primary school	Number	Percent in private school	College or graduate school	Total	Number	Percent	Number	Percent high school graduate or higher	Percent with Bachelor's degree or higher	Total	65 years and over
California—Con.												
American Indian and Alaska Native—Con.												
American Indian—Con.												
Hoopa—Con.												
Hoopa Valley Tribe	126	597	-	206	192	18	9.4	1 182	76.1	12.0	154	60
Iroquois	55	323	10.5	201	91	-	-	1 631	86.9	27.7	366	67
Iroquois	8	90	13.3	43	27	-	-	313	83.4	35.1	74	16
Mohawk	6	68	-	48	30	-	-	537	83.6	26.4	129	15
Oneida Nation of New York	14	52	-	60	12	-	-	278	90.3	22.7	63	13
Juaneno (Acjachemem)	64	341	5.3	160	133	22	16.5	1 185	81.1	9.1	155	32
Karuk Tribe of California	64	344	-	120	71	3	4.2	1 105	82.4	11.1	165	62
Kiowa	18	68	64.7	16	59	8	13.6	233	78.1	6.0	21	5
Kiowa	8	48	50.0	16	59	8	13.6	223	77.1	6.3	21	5
Luiseno	154	1 161	3.7	233	291	45	15.5	1 963	73.2	8.6	168	63
La Jolla Band of Luiseno Mission Indians	11	83	7.2	19	30	-	-	138	68.1	5.8	5	-
Luiseno	74	558	3.0	112	138	5	3.6	867	68.7	5.5	71	42
Pala Band of Luiseno Mission Indians	2	152	1.3	20	22	4	18.2	264	70.8	7.6	30	6
Pechanga Band of Luiseno Mission Indians	14	104	-	20	41	19	46.3	197	91.9	16.2	20	3
Soboba	45	166	9.6	36	47	15	31.9	233	79.0	14.2	17	2
Maidu	46	451	7.1	136	98	9	9.2	949	73.4	6.6	139	37
Maidu	40	343	2.9	123	81	9	11.1	788	72.8	6.5	125	33
Mission Indians	36	120	7.5	90	36	-	-	592	71.3	6.6	95	31
Mission Indians	36	99	9.1	68	36	-	-	453	76.6	8.6	83	19
Me-Wuk	63	508	6.7	99	134	22	16.4	1 444	66.9	5.0	190	33
Me-Wuk	61	508	6.7	99	134	22	16.4	1 433	66.6	4.9	190	33
Mono	55	393	1.3	29	122	22	18.0	928	63.7	6.4	125	33
Mono	55	371	1.3	26	104	21	20.2	890	62.9	5.5	119	27
Navajo	194	1 543	5.7	558	566	28	4.9	4 847	75.7	11.9	715	78
Nomlaki	17	98	3.1	22	11	3	27.3	227	47.6	4.4	21	7
Nomlaki	17	97	3.1	22	11	3	27.3	207	50.7	4.8	21	7
Osage	10	181	5.0	134	51	10	19.6	632	94.3	26.6	141	42
Ottawa	-	64	10.9	25	41	6	14.6	216	88.0	-	14	10
Paiute	116	726	3.3	162	227	27	11.9	1 837	79.3	7.2	313	56
Paiute	94	574	1.9	131	186	27	14.5	1 603	78.0	7.2	262	51
Paiute-Shoshone	34	152	4.6	47	50	-	-	279	83.9	17.6	45	8
Shoshone Paiute	20	111	6.3	29	34	-	-	179	84.4	14.5	30	8
Pima	28	256	11.7	86	96	2	2.1	557	78.3	11.7	69	12
Pima	28	247	12.1	86	93	2	2.2	511	79.3	12.1	47	6
Pit River	61	361	5.8	52	86	20	23.3	610	64.9	13.4	57	-
Pit River Tribe of California	57	361	5.8	33	86	20	23.3	582	63.2	14.1	38	-
Pomo	222	1 304	2.4	245	414	44	10.6	2 288	67.0	3.2	297	90
Pomo	145	849	2.8	152	289	29	10.0	1 612	65.1	3.2	200	71
Potawatomi	37	352	11.9	120	63	4	6.3	1 003	84.0	18.8	140	31
Potawatomi	37	295	14.2	110	40	4	10.0	771	87.7	20.9	92	17
Pueblo	72	835	3.5	440	317	27	8.5	2 548	81.7	17.6	333	29
Hopi	35	120	3.3	152	103	-	-	568	77.8	15.7	98	5
Pueblo	7	176	4.0	130	85	11	12.9	612	85.9	18.5	76	5
Ysleta Del Sur Pueblo of Texas	5	70	25.7	14	15	-	-	269	63.2	15.6	18	-
Seminole	48	119	19.3	98	51	25	49.0	533	83.5	20.5	159	35
Seminole	48	119	19.3	89	51	25	49.0	516	82.9	19.4	159	35
Serrano	13	140	13.6	18	19	-	-	174	67.2	4.6	29	3
Serrano	13	119	6.7	18	19	-	-	143	64.3	-	27	3
Shoshone	25	172	9.3	68	49	-	-	745	71.7	16.1	89	36
Shoshone	25	155	9.0	68	44	-	-	596	70.1	16.9	76	31
Sioux	223	996	7.3	545	442	50	11.3	3 504	83.6	16.5	610	111
Oglala Sioux	36	139	-	69	115	13	11.3	529	74.5	18.1	104	9
Sioux	91	577	6.1	209	189	19	10.1	1 695	80.0	11.6	270	77
Teton Sioux	43	104	1.0	116	54	3	5.6	548	89.1	21.0	127	13
Tohono O'Odham	15	353	1.7	99	109	2	1.8	629	73.8	14.6	74	-
Tohono O'Odham	15	353	1.7	90	109	2	1.8	620	73.4	14.8	65	-
Tolowa	12	46	-	41	25	-	-	216	59.3	19.4	22	-
Tolowa	12	35	-	36	22	-	-	176	54.0	14.8	21	-
Wailaki	5	176	8.0	56	62	17	27.4	509	69.5	1.8	80	38
Washoe	1	106	-	19	34	-	-	228	67.5	8.8	7	2
Washoe	1	106	-	19	34	-	-	228	67.5	8.8	7	2
Wintun	66	463	5.0	73	95	19	20.0	1 036	78.0	7.0	157	18
Wintun	66	463	5.0	73	95	19	20.0	1 033	77.9	6.9	157	18
Wiyot	12	76	-	21	18	-	-	262	77.5	10.3	34	1
Wiyot	12	60	-	14	18	-	-	219	79.0	12.3	8	1
Yaqui	131	768	4.9	285	254	18	7.1	2 002	71.9	11.4	312	42
Pascua Yaqui	13	128	5.5	25	32	-	-	193	83.9	16.1	54	3
Yaqui	118	640	4.8	260	222	18	8.1	1 809	70.6	10.9	258	39
Yokuts	121	779	2.1	148	188	78	41.5	1 522	67.8	5.9	190	84
Picayune Rancheria of Chukchansi Indians	35	162	-	47	35	26	74.3	499	73.3	9.6	75	31
Tachi	16	102	-	28	40	21	52.5	121	81.8	-	20	7
Tule River	26	191	5.2	22	50	17	34.0	275	67.6	3.3	21	6
Yokuts	44	312	1.9	39	57	14	24.6	533	57.2	6.2	74	40
Yuman	101	717	4.5	105	186	22	11.8	1 112	70.7	3.7	104	31
Fort Mojave Indian Tribe of Arizona	20	112	-	18	24	2	8.3	205	62.4	2.9	24	13
Quechan	43	461	4.8	75	147	20	13.6	765	74.5	4.3	71	14
Yurok	141	837	1.6	202	253	27	10.7	1 618	73.0	8.3	198	48
Yurok	141	837	1.6	202	253	27	10.7	1 618	73.0	8.3	198	48
Alaska Native	**49**	**473**	**1.7**	**174**	**125**	**8**	**6.4**	**1 448**	**84.3**	**20.1**	**223**	**17**
Tlingit-Haida	11	262	3.1	36	75	-	-	463	78.4	16.6	69	12
Tlingit	11	148	5.4	36	46	-	-	385	80.0	20.0	67	10
Colorado	**140 813**	**742 359**	**8.5**	**282 832**	**243 396**	**29 568**	**12.1**	**2 776 632**	**86.9**	**32.7**	**446 385**	**131 158**
American Indian and Alaska Native	**1 667**	**8 350**	**6.3**	**3 222**	**3 300**	**608**	**18.4**	**25 331**	**76.2**	**14.1**	**3 991**	**455**
American Indian	**1 259**	**6 131**	**6.8**	**2 408**	**2 586**	**456**	**17.6**	**18 869**	**78.0**	**15.5**	**2 966**	**341**
Apache	22	378	15.1	93	240	36	15.0	1 385	71.1	12.0	225	10
Apache	16	279	13.6	60	139	19	13.7	1 010	65.3	13.0	163	5

Table 45. **Education and Veteran Status for Selected American Indian and Alaska Native Tribes (One Tribe Reported): 2000**—Con.

[Data based on a sample (except Tables 79 and 80). For information on confidentiality protection, coverage, sampling error, and nonsampling error, see Appendix G. Tribes are shown if respondents reported only one tribe or as American Indian or Alaska Native only and met the specified threshold. For more information, see "How to Use This Census Report"]

State	Population 3 years and over enrolled in school				Population 16 to 19 years			Population 25 years and over			Civilian veterans 18 years and over	
		Elementary or high school				Not enrolled in school and not high school graduate						
	Pre-primary school	Number	Percent in private school	College or graduate school	Total	Number	Percent	Number	Percent high school graduate or higher	Percent with Bachelor's degree or higher	Total	65 years and over
Colorado—Con.												
American Indian and Alaska Native—Con.												
American Indian—Con.												
Blackfeet	5	88	4.5	37	21	21	100.0	233	79.8	6.0	45	-
Canadian and Latin American	126	710	6.5	158	246	47	19.1	1 561	58.7	10.7	240	43
Mexican American Indian	89	488	4.1	71	196	47	24.0	967	54.9	9.1	136	13
Spanish American Indian	35	151	-	67	31	-	-	430	69.5	5.6	79	30
Cherokee	92	615	8.6	345	278	64	23.0	2 899	85.0	20.9	674	100
Cherokee	87	578	9.2	292	271	64	23.6	2 775	85.2	21.0	638	95
Cheyenne	32	35	-	35	28	-	-	155	90.3	17.4	22	12
Chippewa	40	178	2.2	47	58	10	17.2	688	85.9	25.3	88	-
Chippewa	20	153	-	36	45	-	-	412	89.3	24.5	37	-
Choctaw	62	87	2.3	128	63	-	-	428	90.7	39.5	71	11
Choctaw	33	54	3.7	80	51	-	-	322	87.9	33.5	51	4
Creek	6	67	-	47	64	7	10.9	215	93.0	41.9	57	3
Muscogee Creek Nation	6	65	-	47	62	7	11.3	215	93.0	41.9	57	3
Iroquois	18	113	47.8	22	35	9	25.7	201	96.0	26.4	43	14
Navajo	243	957	5.4	546	513	19	3.7	2 886	78.3	11.9	306	18
Pueblo	18	159	5.7	43	34	8	23.5	546	78.8	16.7	57	5
Sioux	134	619	6.5	158	269	58	21.6	1 885	81.3	15.4	300	34
Oglala Sioux	12	132	5.3	17	77	16	20.8	437	81.9	14.6	78	5
Sioux	38	213	6.1	45	56	6	10.7	502	76.9	7.2	40	8
Teton Sioux	28	187	4.3	32	97	20	20.6	376	85.4	21.0	90	6
Ute	167	634	4.7	151	163	44	27.0	1 546	72.8	8.9	192	25
Southern Ute	55	205	8.3	55	35	7	20.0	460	81.7	8.9	66	15
Ute	22	119	10.9	50	40	22	55.0	482	83.2	17.4	80	2
Ute Mountain	90	278	-	38	85	15	17.6	566	57.1	2.3	31	3
Alaska Native	**41**	**98**	**-**	**81**	**52**	**5**	**9.6**	**285**	**78.2**	**17.5**	**31**	**6**
Connecticut	**115 886**	**590 771**	**10.2**	**204 212**	**169 277**	**12 580**	**7.4**	**2 295 617**	**84.0**	**31.4**	**310 069**	**131 881**
American Indian and Alaska Native	**219**	**1 933**	**10.7**	**664**	**588**	**81**	**13.8**	**5 760**	**67.8**	**15.7**	**970**	**227**
American Indian	**141**	**1 202**	**12.1**	**431**	**376**	**22**	**5.9**	**3 869**	**73.6**	**17.8**	**696**	**165**
Canadian and Latin American	11	194	6.2	63	56	14	25.0	461	55.7	16.5	42	12
South American Indian	5	61	6.6	27	13	-	-	253	58.5	15.0	22	5
Cherokee	5	86	10.5	46	34	-	-	516	70.9	14.3	84	-
Cherokee	5	86	10.5	46	34	-	-	491	69.5	13.6	71	-
Mohegan	34	145	11.0	31	15	-	-	332	80.1	10.2	69	25
Pequot	40	222	19.4	67	72	-	-	373	69.7	7.5	46	11
Mashantucket Pequot	27	148	25.7	53	51	-	-	181	75.1	8.3	28	3
Pequot	13	74	6.8	9	21	-	-	185	64.3	7.0	18	8
Delaware	**25 605**	**132 967**	**16.5**	**51 407**	**44 154**	**4 575**	**10.4**	**514 658**	**82.6**	**25.0**	**84 289**	**29 923**
American Indian and Alaska Native	**93**	**630**	**7.0**	**187**	**209**	**27**	**12.9**	**1 962**	**65.2**	**13.2**	**414**	**97**
American Indian	**54**	**425**	**8.5**	**144**	**118**	**11**	**9.3**	**1 455**	**63.5**	**14.1**	**335**	**63**
Canadian and Latin American	27	44	-	7	1	-	-	160	19.4	5.6	16	9
Cherokee	13	84	11.9	74	54	7	13.0	290	76.9	15.5	105	-
Cherokee	13	84	11.9	74	54	7	13.0	290	76.9	15.5	105	-
Nanticoke	-	72	-	11	18	-	-	387	55.3	12.7	73	32
District of Columbia	**16 809**	**81 168**	**15.3**	**59 498**	**32 400**	**3 265**	**10.1**	**384 535**	**77.8**	**39.1**	**44 484**	**18 150**
American Indian and Alaska Native	**72**	**300**	**6.3**	**224**	**103**	**11**	**10.7**	**1 351**	**71.8**	**28.1**	**158**	**34**
American Indian	**6**	**116**	**10.3**	**118**	**37**	**-**	**-**	**742**	**75.2**	**33.4**	**74**	**13**
Florida	**484 057**	**2 562 397**	**11.0**	**886 825**	**794 066**	**94 617**	**11.9**	**11 024 645**	**79.9**	**22.3**	**1 875 597**	**823 718**
American Indian and Alaska Native	**1 732**	**9 311**	**8.1**	**3 651**	**3 442**	**683**	**19.8**	**35 349**	**73.5**	**14.9**	**7 323**	**1 143**
American Indian	**1 030**	**5 975**	**8.6**	**2 542**	**2 274**	**426**	**18.7**	**25 550**	**75.2**	**15.5**	**5 546**	**865**
Apache	37	73	17.8	17	22	14	63.6	491	82.1	15.9	155	6
Apache	37	73	17.8	17	22	14	63.6	445	81.8	13.7	145	6
Blackfeet	6	30	-	34	7	-	-	519	83.6	16.8	151	5
Canadian and Latin American	157	877	4.2	346	528	231	43.8	3 334	55.8	9.1	228	12
Central American Indian	7	116	12.1	55	109	58	53.2	449	66.1	14.0	16	6
Mexican American Indian	116	426	2.1	77	286	167	58.4	1 527	36.9	3.1	108	-
South American Indian	27	196	7.1	112	58	-	-	792	76.8	16.3	61	6
Spanish American Indian	7	87	-	78	58	-	-	432	66.0	9.7	24	-
Cherokee	225	1 572	7.4	683	447	61	13.6	8 017	75.5	16.5	2 057	308
Cherokee	225	1 492	7.4	627	439	61	13.9	7 656	74.6	15.8	1 918	300
Chippewa	45	245	-	70	79	27	34.2	936	84.7	12.9	207	59
Chippewa	22	125	-	31	53	27	50.9	597	80.9	8.9	159	36
Choctaw	19	92	-	129	70	8	11.4	799	91.1	30.2	227	37
Choctaw	19	87	-	80	51	8	15.7	708	90.0	27.8	184	21
Creek	63	765	7.6	343	323	29	9.0	2 662	79.2	16.4	654	172
Eastern Creek	-	144	4.2	60	71	-	-	364	84.1	25.5	93	33
Lower Muscogee Creek Tama Tribal Town	26	75	2.7	37	28	-	-	323	87.9	5.0	35	11
Muscogee Creek Nation	37	509	8.6	234	219	29	13.2	1 822	76.5	17.7	500	123
Iroquois	24	244	9.8	86	113	4	3.5	1 128	80.7	9.1	241	77
Mohawk	14	131	6.9	24	52	-	-	489	73.6	7.4	118	39
Lumbee	32	102	8.8	22	52	13	25.0	406	69.0	11.6	64	5
Navajo	-	89	9.0	85	73	-	-	273	87.9	13.2	68	-
Seminole	121	428	24.5	107	115	9	7.8	1 080	70.0	11.0	176	22
Florida Seminole	51	164	39.0	48	54	-	-	343	65.3	5.2	24	8
Seminole	70	264	15.5	55	61	9	14.8	716	72.3	14.1	147	14
Sioux	14	143	6.3	135	49	-	-	697	86.5	25.8	195	13
Sioux	-	68	-	64	26	-	-	363	82.1	23.1	122	13
Alaska Native	**12**	**124**	**4.8**	**51**	**38**	**7**	**18.4**	**392**	**85.2**	**14.5**	**107**	**-**
Georgia	**303 483**	**1 471 650**	**8.4**	**436 555**	**471 799**	**64 392**	**13.6**	**5 185 965**	**78.6**	**24.3**	**768 675**	**208 291**
American Indian and Alaska Native	**705**	**4 197**	**6.3**	**1 336**	**1 414**	**231**	**16.3**	**14 988**	**73.9**	**18.1**	**2 995**	**341**
American Indian	**450**	**2 843**	**7.4**	**941**	**910**	**128**	**14.1**	**10 743**	**77.2**	**19.6**	**2 332**	**242**
Apache	-	77	18.2	23	24	-	-	185	60.0	15.1	113	-
Canadian and Latin American	59	226	5.3	43	104	29	27.9	1 015	50.8	13.1	99	-
Mexican American Indian	42	121	4.1	6	52	23	44.2	665	36.5	6.3	32	-

Table 45. **Education and Veteran Status for Selected American Indian and Alaska Native Tribes (One Tribe Reported): 2000**—Con.

[Data based on a sample (except Tables 79 and 80). For information on confidentiality protection, coverage, sampling error, and nonsampling error, see Appendix G. Tribes are shown if respondents reported only one tribe or as American Indian or Alaska Native only and met the specified threshold. For more information, see "How to Use This Census Report"]

State	Population 3 years and over enrolled in school				Population 16 to 19 years			Population 25 years and over			Civilian veterans 18 years and over	
		Elementary or high school				Not enrolled in school and not high school graduate						
	Pre-primary school	Number	Percent in private school	College or graduate school	Total	Number	Percent	Number	Percent high school graduate or higher	Percent with Bachelor's degree or higher	Total	65 years and over
Georgia—Con.												
American Indian and Alaska Native—Con.												
American Indian—Con.												
Cherokee	144	985	8.7	399	374	82	21.9	4 872	75.9	17.3	1 061	125
Cherokee	123	814	9.0	369	306	75	24.5	4 331	75.1	16.8	925	101
Choctaw	24	126	-	22	59	-	-	373	95.2	31.4	48	5
Choctaw	6	112	-	22	53	-	-	280	93.6	29.3	38	5
Creek	26	191	17.3	43	60	2	3.3	681	86.2	26.7	151	12
Lower Muscogee Creek Tama Tribal Town	14	66	1.5	19	27	2	7.4	241	75.5	17.8	57	12
Muscogee Creek Nation	12	104	30.8	15	33	-	-	379	90.8	29.3	83	-
Iroquois	14	69	-	17	-	-	(X)	306	86.6	20.6	64	-
Lumbee	6	65	-	45	17	-	-	286	89.5	37.8	17	-
Sioux	15	106	-	17	17	-	-	341	80.4	12.3	82	-
Hawaii	**34 606**	**206 488**	**15.6**	**79 748**	**64 343**	**3 832**	**6.0**	**802 477**	**84.6**	**26.2**	**120 587**	**40 759**
American Indian and Alaska Native	**44**	**473**	**9.1**	**230**	**252**	**10**	**4.0**	**2 062**	**91.0**	**21.5**	**444**	**74**
American Indian	**27**	**239**	**5.4**	**137**	**126**	**10**	**7.9**	**1 471**	**92.3**	**20.9**	**354**	**58**
Cherokee	11	37	8.1	28	13	3	23.1	241	92.1	18.7	77	22
Cherokee	11	30	-	23	11	3	27.3	232	91.8	19.4	75	22
Idaho	**39 913**	**251 274**	**6.7**	**77 392**	**87 734**	**7 193**	**8.2**	**787 505**	**84.7**	**21.7**	**136 584**	**45 474**
American Indian and Alaska Native	**708**	**4 216**	**5.5**	**855**	**1 314**	**222**	**16.9**	**9 480**	**75.6**	**9.5**	**1 367**	**267**
American Indian	**653**	**3 689**	**5.6**	**778**	**1 126**	**185**	**16.4**	**8 214**	**75.9**	**9.7**	**1 183**	**226**
Blackfeet	3	62	-	8	21	3	14.3	214	88.3	10.3	73	12
Canadian and Latin American	25	99	7.1	33	23	4	17.4	155	51.6	8.4	17	1
Mexican American Indian	25	82	-	21	16	4	25.0	93	30.1	-	-	-
Cherokee	53	259	8.9	57	66	-	-	858	79.8	13.8	170	7
Cherokee	45	230	6.1	48	65	-	-	816	79.2	14.5	156	7
Chippewa	-	99	-	14	40	8	20.0	263	83.7	5.3	70	10
Choctaw	2	63	-	14	23	-	-	158	85.4	15.2	5	2
Coeur D'Alene	49	272	3.7	37	96	30	31.3	438	71.2	6.6	60	18
Colville	7	59	-	9	20	2	10.0	91	74.7	15.4	7	-
Navajo	46	164	8.5	12	15	-	-	315	63.2	8.3	56	-
Nez Perce	69	464	1.7	154	151	19	12.6	1 149	83.5	10.4	153	42
Paiute-Shoshone	18	122	8.2	21	39	5	12.8	184	71.2	13.6	14	4
Shoshone Paiute	18	106	9.4	21	39	5	12.8	164	73.2	15.2	11	4
Shoshone	8	68	-	-	25	-	-	139	86.3	1.4	23	3
Shoshone-Bannock Tribes of the Fort Hall Reservation	192	1 140	3.9	192	240	44	18.3	2 149	69.9	5.4	187	59
Sioux	15	122	6.6	27	34	6	17.6	302	70.9	13.9	42	4
Sioux	15	103	-	15	34	6	17.6	143	55.9	17.5	33	4
Alaska Native	**3**	**97**	**7.2**	**20**	**29**	**-**	**-**	**164**	**83.5**	**9.1**	**23**	**7**
Illinois	**442 897**	**2 197 669**	**12.7**	**810 038**	**704 632**	**70 049**	**9.9**	**7 973 671**	**81.4**	**26.1**	**1 003 572**	**390 976**
American Indian and Alaska Native	**1 021**	**6 493**	**11.6**	**1 989**	**2 118**	**332**	**15.7**	**17 832**	**69.5**	**13.3**	**2 472**	**371**
American Indian	**554**	**3 564**	**11.0**	**1 279**	**1 169**	**197**	**16.9**	**11 298**	**72.1**	**14.4**	**1 706**	**262**
Apache	11	115	24.3	31	56	-	-	386	70.5	13.0	53	1
Apache	11	52	-	31	29	-	-	302	69.2	10.3	45	1
Blackfeet	3	66	-	35	12	7	58.3	313	75.4	11.8	87	22
Canadian and Latin American	175	917	11.6	300	321	93	29.0	2 560	48.6	9.7	61	7
Mexican American Indian	175	768	12.1	257	296	93	31.4	2 210	46.1	7.3	46	7
Cherokee	90	924	10.0	255	308	43	14.0	2 934	78.5	14.2	554	83
Cherokee	79	872	10.6	246	287	37	12.9	2 778	77.4	14.3	542	83
Chippewa	58	152	2.0	158	63	-	-	880	81.7	18.4	136	18
Chippewa	35	134	2.2	134	63	-	-	631	77.5	18.9	94	18
Choctaw	9	71	35.2	38	11	-	-	358	75.7	17.9	91	29
Choctaw	9	71	35.2	30	11	-	-	306	74.8	16.7	77	21
Iroquois	31	176	16.5	61	114	16	14.0	491	81.5	28.9	41	7
Oneida Nation of New York	28	138	16.7	48	102	8	7.8	363	77.7	23.4	24	7
Navajo	-	139	36.7	48	64	-	-	193	73.6	6.2	23	10
Sioux	14	224	4.0	67	38	13	34.2	608	84.4	16.6	120	26
Sioux	9	127	7.1	38	15	4	26.7	361	77.6	13.3	54	11
Alaska Native	**18**	**30**	**10.0**	**53**	**10**	**-**	**-**	**253**	**84.6**	**13.8**	**51**	**-**
Indiana	**197 690**	**1 053 177**	**10.8**	**352 687**	**360 606**	**35 469**	**9.8**	**3 893 278**	**82.1**	**19.4**	**590 476**	**206 043**
American Indian and Alaska Native	**521**	**3 275**	**10.4**	**925**	**927**	**175**	**18.9**	**10 861**	**73.3**	**10.3**	**2 170**	**208**
American Indian	**396**	**2 179**	**11.4**	**711**	**622**	**92**	**14.8**	**7 919**	**74.6**	**11.3**	**1 627**	**173**
Blackfeet	-	30	-	43	12	-	-	314	85.7	3.8	60	9
Canadian and Latin American	7	163	32.5	33	58	24	41.4	387	49.9	6.5	20	-
Mexican American Indian	-	120	32.5	29	51	24	47.1	310	47.4	4.8	10	-
Cherokee	52	595	11.8	176	182	26	14.3	2 907	67.8	10.4	683	103
Cherokee	52	555	12.6	171	165	18	10.9	2 734	66.4	10.1	653	88
Chippewa	23	128	7.8	32	-	-	(X)	418	85.6	7.2	73	9
Chippewa	15	108	-	32	-	-	(X)	249	88.0	5.2	67	3
Miami	44	294	7.1	125	65	-	-	967	77.5	12.9	214	35
Miami	27	233	7.3	102	55	-	-	764	77.5	11.9	187	21
Sioux	41	102	-	60	19	6	31.6	329	87.2	10.0	80	-
Iowa	**92 219**	**512 532**	**9.5**	**187 306**	**178 931**	**10 421**	**5.8**	**1 895 856**	**86.1**	**21.2**	**292 020**	**115 676**
American Indian and Alaska Native	**422**	**2 193**	**5.1**	**587**	**689**	**143**	**20.8**	**4 694**	**76.9**	**9.9**	**753**	**63**
American Indian	**316**	**1 673**	**6.5**	**454**	**531**	**121**	**22.8**	**3 607**	**77.5**	**11.2**	**586**	**28**
Canadian and Latin American	32	87	-	7	20	20	100.0	166	51.8	13.3	4	-
Cherokee	31	218	9.6	91	62	2	3.2	628	82.8	16.1	129	-
Cherokee	31	218	9.6	91	62	2	3.2	621	82.6	15.5	127	-
Chippewa	20	111	8.1	27	48	7	14.6	189	83.1	6.9	24	-
Omaha	22	112	2.7	-	25	13	52.0	128	56.3	5.5	-	-
Sac and Fox	78	249	20.1	76	70	12	17.1	548	73.2	6.4	105	12
Sac and Fox Tribe of the Mississippi in Iowa	78	228	21.9	65	59	12	20.3	468	69.4	6.4	74	10
Sioux	75	398	-	92	54	8	14.8	741	77.5	9.9	118	1

Table 45. **Education and Veteran Status for Selected American Indian and Alaska Native Tribes (One Tribe Reported): 2000**—Con.

[Data based on a sample (except Tables 79 and 80). For information on confidentiality protection, coverage, sampling error, and nonsampling error, see Appendix G. Tribes are shown if respondents reported only one tribe or as American Indian or Alaska Native only and met the specified threshold. For more information, see "How to Use This Census Report"]

State	Population 3 years and over enrolled in school				Population 16 to 19 years			Population 25 years and over			Civilian veterans 18 years and over	
		Elementary or high school				Not enrolled in school and not high school graduate						
	Pre-primary school	Number	Percent in private school	College or graduate school	Total	Number	Percent	Number	Percent high school graduate or higher	Percent with Bachelor's degree or higher	Total	65 years and over
Iowa—Con.												
American Indian and Alaska Native—Con.												
American Indian—Con.												
Sioux—Con.												
Sioux	60	60	-	51	19	-	-	212	70.8	5.2	31	-
Winnebago	9	64	10.9	34	47	23	48.9	198	87.9	5.1	19	11
Winnebago	9	53	13.2	6	28	23	82.1	159	84.9	6.3	19	11
Kansas	**90 376**	**490 131**	**10.0**	**176 453**	**166 014**	**13 334**	**8.0**	**1 701 207**	**86.0**	**25.8**	**267 452**	**98 929**
American Indian and Alaska Native	**936**	**5 112**	**6.9**	**2 055**	**1 842**	**301**	**16.3**	**14 005**	**81.3**	**14.9**	**2 459**	**507**
American Indian	**793**	**4 187**	**7.7**	**1 708**	**1 517**	**245**	**16.2**	**11 640**	**82.6**	**15.2**	**2 061**	**428**
Apache	23	21	-	35	27	12	44.4	292	73.3	14.7	54	6
Canadian and Latin American	22	142	16.2	12	44	24	54.5	353	32.6	3.4	31	23
Mexican American Indian	22	132	17.4	12	39	24	61.5	289	24.2	-	13	7
Cherokee	221	1 391	4.7	332	542	92	17.0	3 807	82.6	15.6	782	178
Cherokee	221	1 280	5.1	311	496	85	17.1	3 523	82.3	15.6	712	158
Chippewa	8	66	-	14	21	10	47.6	142	88.7	1.4	16	2
Choctaw	25	174	1.7	142	66	-	-	512	84.0	13.3	81	37
Choctaw	25	150	2.0	101	52	-	-	397	82.9	11.3	41	21
Creek	40	157	-	127	47	-	-	297	89.6	23.2	43	-
Muscogee Creek Nation	40	157	-	99	47	-	-	283	89.0	24.4	43	-
Delaware	16	89	15.7	37	22	2	9.1	215	85.6	20.5	26	9
Delaware	16	89	15.7	37	22	2	9.1	208	87.5	20.2	26	9
Iowa	11	126	-	21	53	-	-	223	91.0	21.1	40	5
Iowa	3	106	-	6	42	-	-	137	87.6	7.3	24	2
Iroquois	13	68	-	18	12	-	-	284	91.9	22.9	40	-
Kickapoo	42	157	1.9	26	27	12	44.4	419	87.4	11.5	58	26
Kickapoo	42	157	1.9	26	27	12	44.4	419	87.4	11.5	58	26
Miami	24	100	-	37	27	-	-	172	97.1	9.3	24	3
Navajo	16	57	-	127	46	-	-	383	81.7	17.2	82	-
Osage	3	70	10.0	21	32	-	-	232	96.6	18.1	25	1
Potawatomi	124	454	18.7	94	125	10	8.0	1 232	81.8	9.5	226	75
Citizen Potawatomi Nation	14	61	23.0	13	23	-	-	169	84.0	8.3	25	9
Potawatomi	49	230	29.6	62	61	5	8.2	617	76.5	9.7	110	33
Prairie Band of Potawatomi Indians	61	163	1.8	19	41	5	12.2	446	88.3	9.6	91	33
Sac and Fox	-	67	29.9	11	10	-	-	129	72.9	11.6	10	-
Sioux	67	175	18.9	113	72	13	18.1	454	76.4	15.0	81	-
Sioux	44	93	35.5	23	15	9	60.0	193	49.2	2.6	5	-
Kentucky	**117 501**	**683 584**	**11.5**	**206 367**	**228 979**	**26 452**	**11.6**	**2 646 397**	**74.1**	**17.1**	**380 618**	**132 179**
American Indian and Alaska Native	**212**	**1 534**	**10.7**	**643**	**617**	**129**	**20.9**	**6 028**	**72.5**	**13.9**	**1 284**	**198**
American Indian	**130**	**1 171**	**13.2**	**496**	**474**	**47**	**9.9**	**4 380**	**75.3**	**16.3**	**1 007**	**148**
Cherokee	42	502	8.2	221	222	35	15.8	2 284	71.9	13.2	508	84
Cherokee	42	495	8.3	202	218	35	16.1	2 226	71.5	13.2	491	84
Louisiana	**158 861**	**854 438**	**16.6**	**258 000**	**289 111**	**33 842**	**11.7**	**2 775 468**	**74.8**	**18.7**	**392 486**	**136 904**
American Indian and Alaska Native	**832**	**6 160**	**9.2**	**1 176**	**2 121**	**357**	**16.8**	**14 214**	**60.5**	**9.2**	**1 940**	**382**
American Indian	**650**	**4 442**	**9.4**	**892**	**1 511**	**245**	**16.2**	**10 597**	**62.1**	**10.0**	**1 457**	**260**
Canadian and Latin American	16	92	4.3	22	28	4	14.3	345	61.7	15.1	43	11
Cherokee	58	554	16.4	121	159	33	20.8	1 639	74.6	15.4	308	33
Cherokee	48	406	16.3	106	128	33	25.8	1 261	74.5	17.4	264	15
Four Winds Cherokee	5	120	20.8	15	13	-	-	306	75.2	3.9	28	13
Chitimacha Tribe of Louisiana	17	157	41.4	75	86	-	-	308	63.3	6.5	40	10
Choctaw	54	308	5.5	117	149	-	-	1 094	69.1	9.2	184	82
Choctaw	39	269	6.3	111	135	-	-	929	67.8	10.9	153	65
Choctaw-Apache Community of Ebarb	2	115	11.3	13	25	5	20.0	215	68.4	13.0	8	6
Coushatta	15	42	-	36	41	7	17.1	215	67.9	0.9	6	3
Coushatta	15	42	-	36	41	7	17.1	206	68.9	1.0	6	3
Creek	17	87	17.2	14	16	-	-	313	90.1	22.4	64	9
Muscogee Creek Nation	12	64	7.8	14	16	-	-	234	91.9	22.6	62	9
Eastern Tribes	12	57	19.3	5	11	3	27.3	142	69.0	2.8	20	2
Tunica Biloxi	12	47	23.4	5	11	3	27.3	87	80.5	4.6	4	2
United Houma Nation	285	1 768	5.8	182	574	107	18.6	2 949	46.3	4.2	192	28
Maine	**33 040**	**220 785**	**7.6**	**67 216**	**69 770**	**4 311**	**6.2**	**869 893**	**85.4**	**22.9**	**154 590**	**55 434**
American Indian and Alaska Native	**257**	**1 722**	**4.4**	**526**	**562**	**66**	**11.7**	**4 374**	**76.0**	**12.1**	**725**	**158**
American Indian	**216**	**1 393**	**3.7**	**453**	**464**	**63**	**13.6**	**3 589**	**78.2**	**12.5**	**622**	**129**
Abenaki Nation of Missiquoi	8	25	60.0	12	10	-	-	123	82.9	21.1	30	-
Cherokee	21	104	13.5	19	18	6	33.3	251	68.9	12.4	58	2
Cherokee	21	104	13.5	19	18	6	33.3	246	68.3	10.6	58	2
Maliseet	9	125	1.6	39	31	-	-	291	84.9	17.2	38	4
Maliseet	9	98	2.0	28	24	-	-	253	88.1	15.4	25	4
Micmac	22	222	-	53	67	16	23.9	529	72.0	5.5	34	2
Micmac	14	199	-	50	56	16	28.6	508	72.0	4.9	34	2
Passamaquoddy	77	469	1.5	175	187	41	21.9	1 075	74.0	9.4	182	30
Passamaquoddy	77	469	1.5	175	187	41	21.9	1 075	74.0	9.4	182	30
Penobscot	55	192	2.1	108	74	-	-	701	87.4	15.1	177	66
Maryland	**171 492**	**949 515**	**14.3**	**354 477**	**277 834**	**23 329**	**8.4**	**3 495 595**	**83.8**	**31.4**	**524 230**	**170 565**
American Indian and Alaska Native	**435**	**2 882**	**11.6**	**1 161**	**1 023**	**149**	**14.6**	**10 386**	**75.5**	**21.2**	**1 858**	**277**
American Indian	**304**	**1 890**	**12.9**	**799**	**694**	**87**	**12.5**	**6 971**	**79.9**	**23.2**	**1 322**	**152**
Canadian and Latin American	21	239	7.5	117	83	42	50.6	663	41.6	6.0	17	7
Mexican American Indian	6	86	-	13	18	11	61.1	321	41.1	7.2	9	7
Cherokee	94	458	4.6	108	257	21	8.2	1 926	79.9	22.4	383	23
Cherokee	94	458	4.6	108	257	21	8.2	1 833	78.9	21.9	364	23
Lumbee	12	160	18.8	59	87	6	6.9	433	73.4	17.8	47	8
Piscataway	18	175	17.1	29	59	7	11.9	475	76.8	9.5	98	12
Massachusetts	**209 409**	**1 043 299**	**11.3**	**473 403**	**330 827**	**21 976**	**6.6**	**4 273 275**	**84.8**	**33.2**	**558 933**	**241 452**
American Indian and Alaska Native	**535**	**3 343**	**8.9**	**1 118**	**1 036**	**188**	**18.1**	**9 289**	**72.5**	**19.2**	**1 440**	**238**
American Indian	**288**	**1 716**	**10.7**	**776**	**554**	**67**	**12.1**	**6 034**	**75.7**	**20.6**	**1 055**	**165**

Table 45. **Education and Veteran Status for Selected American Indian and Alaska Native Tribes (One Tribe Reported): 2000**—Con.

[Data based on a sample (except Tables 79 and 80). For information on confidentiality protection, coverage, sampling error, and nonsampling error, see Appendix G. Tribes are shown if respondents reported only one tribe or as American Indian or Alaska Native only and met the specified threshold. For more information, see "How to Use This Census Report"]

State	Population 3 years and over enrolled in school				Population 16 to 19 years			Population 25 years and over			Civilian veterans 18 years and over	
		Elementary or high school				Not enrolled in school and not high school graduate						
	Pre-primary school	Number	Percent in private school	College or graduate school	Total	Number	Percent	Number	Percent high school graduate or higher	Percent with Bachelor's degree or higher	Total	65 years and over
Massachusetts—Con.												
American Indian and Alaska Native—Con.												
American Indian—Con.												
Blackfeet	11	26	-	46	7	-	-	320	72.8	6.3	88	-
Canadian and Latin American	71	341	10.9	122	105	31	29.5	690	53.3	29.6	28	-
Mexican American Indian	25	89	18.0	40	19	19	100.0	203	45.8	31.0	-	-
Cherokee	69	179	2.2	86	51	-	-	688	86.0	28.1	152	27
Cherokee	69	179	2.2	86	51	-	-	655	85.3	28.1	128	27
Iroquois	28	68	20.6	69	10	-	-	512	70.1	18.6	68	8
Micmac	13	84	21.4	33	19	-	-	430	76.5	4.0	73	5
Micmac	13	84	21.4	33	19	-	-	430	76.5	4.0	73	5
Wampanoag	62	332	8.1	73	102	-	-	928	74.8	11.6	119	36
Gay Head (Aquinnah) Wampanoag	7	77	28.6	14	28	-	-	142	85.2	21.1	18	3
Wampanoag	55	196	2.6	59	66	-	-	720	72.2	8.2	101	33
Michigan	**322 269**	**1 822 273**	**10.4**	**635 836**	**566 976**	**49 410**	**8.7**	**6 415 941**	**83.4**	**21.8**	**913 573**	**332 493**
American Indian and Alaska Native	**2 224**	**13 607**	**7.6**	**3 577**	**4 290**	**598**	**13.9**	**34 758**	**76.4**	**10.3**	**5 152**	**861**
American Indian	**1 758**	**10 638**	**7.1**	**2 844**	**3 327**	**456**	**13.7**	**27 258**	**78.3**	**10.5**	**4 176**	**664**
Apache	9	123	17.1	37	33	-	-	289	83.7	7.6	67	4
Apache	6	70	21.4	26	22	-	-	226	82.7	5.8	67	4
Blackfeet	12	234	2.6	42	54	9	16.7	451	85.8	18.0	58	-
Canadian and Latin American	50	447	11.9	83	128	29	22.7	867	75.1	9.8	119	7
Canadian Indian	12	94	24.5	37	19	2	10.5	254	85.4	14.6	31	-
Mexican American Indian	32	245	4.9	44	64	27	42.2	462	71.2	8.4	82	7
Cherokee	120	1 076	8.6	249	303	40	13.2	3 731	71.2	8.7	467	76
Cherokee	115	1 055	8.8	225	300	40	13.3	3 569	70.3	8.1	445	76
Chippewa	1 018	5 412	7.0	1 403	1 850	222	12.0	12 637	80.0	9.3	1 955	331
Bay Mills Indian Community of the Sault Ste. Marie Band	43	211	-	124	56	17	30.4	406	84.0	9.1	69	12
Chippewa	352	1 873	4.6	424	670	82	12.2	4 384	78.3	6.4	722	109
Grand Traverse Band of Ottawa and Chippewa Indians	131	527	18.4	136	201	16	8.0	1 280	75.7	8.2	234	27
Keweenaw Bay Indian Community of the L'Anse and Ontonagon Bands	52	247	4.5	71	71	3	4.2	587	82.6	12.1	93	4
Lac Vieux Desert Band of Lake Superior Chippewa	12	34	-	10	4	-	-	76	63.2	-	11	-
Saginaw Chippewa	81	412	14.3	126	197	37	18.8	1 096	72.9	5.3	173	23
Sault Ste. Marie Chippewa	339	1 988	6.1	451	606	65	10.7	4 321	83.3	12.4	569	156
Choctaw	32	97	-	13	21	7	33.3	264	91.3	34.1	94	16
Choctaw	32	82	-	13	21	7	33.3	216	89.4	40.7	81	16
Iroquois	56	281	-	110	38	15	39.5	875	80.9	17.5	99	13
Mohawk	8	76	-	35	27	12	44.4	415	80.2	17.1	47	-
Oneida Nation of New York	14	96	-	19	9	3	33.3	227	78.0	10.1	17	1
Lumbee	18	141	9.9	44	28	-	-	320	78.1	18.4	23	10
Ottawa	94	735	5.0	257	295	57	19.3	2 655	78.9	7.9	472	115
Little River Band of Ottawa Indians of Michigan	9	126	-	62	43	4	9.3	459	85.4	9.6	91	5
Little Traverse Bay Bands of Ottawa Indians of Michigan	14	182	3.8	87	91	8	8.8	715	88.5	13.6	137	33
Ottawa	68	368	8.2	101	147	45	30.6	1 274	68.9	4.6	199	66
Potawatomi	123	639	10.0	109	124	29	23.4	1 186	78.2	7.0	181	17
Pokagon Band of Potawatomi Indians	37	219	23.7	31	42	16	38.1	292	81.2	7.2	6	-
Potawatomi	75	378	2.6	58	65	13	20.0	765	76.1	5.5	151	15
Sioux	16	179	11.7	33	57	-	-	429	79.3	13.8	94	7
Sioux	16	140	15.0	15	31	-	-	199	79.9	10.1	35	4
Alaska Native	**29**	**100**	**12.0**	**20**	**47**	**10**	**21.3**	**182**	**96.2**	**19.8**	**28**	**-**
Minnesota	**162 490**	**903 759**	**10.0**	**296 258**	**293 223**	**17 399**	**5.9**	**3 164 345**	**87.9**	**27.4**	**464 968**	**168 412**
American Indian and Alaska Native	**2 356**	**14 124**	**5.1**	**2 604**	**4 095**	**738**	**18.0**	**28 185**	**74.5**	**8.8**	**4 405**	**752**
American Indian	**1 901**	**11 714**	**5.0**	**2 079**	**3 437**	**633**	**18.4**	**23 877**	**74.8**	**9.0**	**3 616**	**672**
Canadian and Latin American	23	357	10.1	79	99	10	10.1	529	53.3	11.3	28	-
Mexican American Indian	15	209	8.1	31	42	10	23.8	309	39.5	15.2	3	-
Cherokee	2	97	4.1	38	27	2	7.4	465	75.5	20.0	61	3
Cherokee	2	89	4.5	38	19	2	10.5	434	74.4	19.8	59	3
Chippewa	1 335	8 551	3.3	1 461	2 501	483	19.3	17 630	74.6	7.4	2 680	571
Bois Forte/Nett Lake Band of Chippewa	49	413	0.7	69	99	7	7.1	722	81.9	3.9	95	6
Chippewa	246	1 798	3.4	317	546	125	22.9	4 357	73.0	8.4	606	145
Fond du Lac	45	280	1.1	28	94	12	12.8	745	76.0	11.5	127	38
Grand Portage	21	91	-	24	18	7	38.9	276	73.2	9.8	81	18
Lac Court Oreilles Band of Lake Superior Chippewa	4	85	3.5	6	8	1	12.5	181	85.1	17.7	30	-
Leech Lake	198	1 176	2.3	212	300	47	15.7	2 239	76.1	8.5	418	79
Mille Lacs	132	482	10.2	67	198	40	20.2	1 045	74.9	5.7	91	29
Minnesota Chippewa	39	448	4.0	108	127	20	15.7	832	87.1	13.8	126	26
Red Lake Band of Chippewa Indians	313	1 999	2.6	259	528	154	29.2	3 256	66.4	3.3	429	93
Turtle Mountain Band	17	237	17.7	70	74	5	6.8	506	82.0	16.0	60	-
White Earth	239	1 344	1.3	230	435	56	12.9	2 912	76.3	4.8	482	114
Iroquois	7	17	-	37	16	3	18.8	174	82.8	22.4	28	6
Sioux	288	1 491	7.5	191	451	98	21.7	2 818	78.2	8.5	489	69
Dakota Sioux	-	109	2.8	13	54	4	7.4	177	68.9	14.1	9	-
Lower Sioux Indian Community of Minnesota Mdewakanton Sioux	31	108	2.8	12	31	17	54.8	237	76.8	1.3	60	3
Mdewakanton Sioux	14	99	21.2	11	34	-	-	168	77.4	3.6	62	19
Oglala Sioux	31	138	-	23	22	8	36.4	131	77.9	9.9	22	-
Rosebud Sioux	7	135	13.3	10	33	3	9.1	129	69.8	1.6	7	-
Sioux	33	308	7.1	30	91	19	20.9	507	73.6	6.3	51	12
Sisseton-Wahpeton	73	174	1.1	24	46	-	-	427	77.5	6.3	66	19
Teton Sioux	5	64	10.9	11	16	-	-	150	83.3	19.3	51	-
Winnebago	18	133	6.0	36	18	-	-	263	73.0	14.4	25	-
Alaska Native	**3**	**63**	**3.2**	**5**	**33**	**-**	**-**	**187**	**86.1**	**6.4**	**38**	**-**

Table 45. **Education and Veteran Status for Selected American Indian and Alaska Native Tribes (One Tribe Reported): 2000**—Con.

[Data based on a sample (except Tables 79 and 80). For information on confidentiality protection, coverage, sampling error, and nonsampling error, see Appendix G. Tribes are shown if respondents reported only one tribe or as American Indian or Alaska Native only and met the specified threshold. For more information, see "How to Use This Census Report"]

State	Population 3 years and over enrolled in school				Population 16 to 19 years			Population 25 years and over			Civilian veterans 18 years and over	
		Elementary or high school				Not enrolled in school and not high school graduate						
	Pre-primary school	Number	Percent in private school	College or graduate school	Total	Number	Percent	Number	Percent high school graduate or higher	Percent with Bachelor's degree or higher	Total	65 years and over
Mississippi	**101 442**	**535 464**	**10.2**	**152 997**	**184 029**	**22 528**	**12.2**	**1 757 517**	**72.9**	**16.9**	**249 431**	**88 378**
American Indian and Alaska Native	**530**	**2 993**	**38.1**	**563**	**892**	**108**	**12.1**	**6 331**	**64.0**	**9.1**	**919**	**193**
American Indian	**475**	**2 552**	**40.8**	**370**	**725**	**78**	**10.8**	**5 016**	**63.2**	**7.9**	**688**	**134**
Cherokee	32	193	18.1	120	91	10	11.0	756	74.9	15.5	225	29
Cherokee	32	179	17.9	104	72	10	13.9	703	76.4	16.4	204	28
Choctaw	431	2 029	48.3	172	503	65	12.9	3 164	57.1	4.3	244	64
Choctaw	24	373	8.6	40	91	4	4.4	776	61.1	8.0	108	46
Mississippi Band of Choctaw	407	1 656	57.2	122	412	61	14.8	2 280	55.0	3.1	120	11
Missouri	**180 266**	**979 792**	**13.0**	**319 515**	**323 992**	**32 976**	**10.2**	**3 634 906**	**81.3**	**21.6**	**592 271**	**217 451**
American Indian and Alaska Native	**805**	**5 034**	**9.9**	**1 581**	**1 773**	**296**	**16.7**	**16 256**	**74.3**	**12.9**	**3 269**	**543**
American Indian	**648**	**3 971**	**9.1**	**1 211**	**1 439**	**222**	**15.4**	**12 715**	**75.4**	**13.9**	**2 697**	**471**
Apache	4	40	-	42	27	18	66.7	315	76.5	4.8	86	8
Apache	4	40	-	42	19	10	52.6	285	75.1	4.9	71	8
Blackfeet	12	12	-	15	12	9	75.0	312	73.1	13.1	118	-
Canadian and Latin American	68	254	16.9	17	70	13	18.6	361	59.3	19.9	76	-
Mexican American Indian	59	188	12.2	15	56	13	23.2	270	55.2	19.6	60	-
Cherokee	233	1 886	6.8	694	660	95	14.4	6 458	72.1	12.5	1 251	287
Cherokee	189	1 612	7.4	611	602	88	14.6	5 770	71.2	12.2	1 157	255
Northern Cherokee Nation of Missouri and Arkansas	7	87	-	14	13	4	30.8	246	77.2	22.4	22	9
Western Cherokee	37	178	5.6	69	45	3	6.7	405	80.2	10.9	62	23
Chickasaw	7	51	-	18	4	-	-	150	88.0	9.3	47	4
Chippewa	25	55	-	27	16	7	43.8	325	60.3	10.2	98	38
Choctaw	34	141	13.5	20	75	10	13.3	489	82.4	16.2	86	16
Choctaw	34	139	13.7	20	73	10	13.7	419	81.1	15.5	68	16
Creek	7	56	17.9	37	33	10	30.3	231	99.6	33.3	101	-
Muscogee Creek Nation	7	56	17.9	37	33	10	30.3	223	99.6	34.5	93	-
Iroquois	39	165	13.9	12	63	3	4.8	287	83.3	13.9	48	11
Wyandotte	25	68	33.8	6	19	-	-	119	94.1	9.2	9	3
Navajo	18	145	8.3	27	17	-	-	231	81.8	25.5	61	17
Osage	2	63	-	5	18	1	5.6	143	76.9	18.9	38	5
Potawatomi	4	63	36.5	8	22	2	9.1	230	93.0	31.7	42	11
Shawnee	9	27	-	10	13	-	-	142	69.7	16.2	25	7
Sioux	22	167	17.4	61	91	9	9.9	567	78.5	7.6	127	8
Sioux	-	56	3.6	34	35	-	-	278	78.4	9.4	57	-
Montana	**25 727**	**164 772**	**7.0**	**51 255**	**55 369**	**4 408**	**8.0**	**586 621**	**87.2**	**24.4**	**108 476**	**37 631**
American Indian and Alaska Native	**2 587**	**15 072**	**4.7**	**3 328**	**4 556**	**888**	**19.5**	**27 163**	**75.5**	**10.5**	**4 149**	**772**
American Indian	**2 386**	**13 975**	**4.5**	**2 970**	**4 257**	**844**	**19.8**	**25 171**	**75.9**	**10.6**	**3 838**	**731**
Assiniboine	189	790	1.4	194	221	50	22.6	1 576	73.2	7.7	319	97
Assiniboine	105	438	2.1	107	94	23	24.5	838	74.8	9.4	169	39
Fort Belknap Assiniboine	78	305	0.7	48	96	12	12.5	542	70.5	6.3	95	37
Fort Peck Assiniboine	6	47	-	39	31	15	48.4	196	73.5	4.6	55	21
Assiniboine Sioux	45	326	6.1	43	74	29	39.2	428	77.8	7.0	76	-
Assiniboine Sioux	28	236	8.5	38	41	7	17.1	293	79.9	8.5	64	-
Fort Peck Assiniboine and Sioux	17	90	-	5	33	22	66.7	135	73.3	3.7	12	-
Blackfeet	445	2 731	2.7	615	855	153	17.9	5 179	76.9	11.7	668	150
Cherokee	24	100	8.0	39	22	3	13.6	381	81.1	20.5	78	16
Cherokee	24	97	8.2	39	22	3	13.6	358	79.9	19.6	78	16
Cheyenne	185	1 441	12.7	206	513	145	28.3	1 900	72.0	9.2	325	54
Cheyenne	10	116	4.3	18	29	3	10.3	143	82.5	23.8	56	5
Northern Cheyenne	175	1 306	13.2	180	478	142	29.7	1 733	71.1	7.7	266	49
Chippewa	88	534	3.4	228	156	15	9.6	1 890	78.0	10.3	345	109
Chippewa	48	254	2.4	61	50	2	4.0	806	68.6	8.4	159	55
Little Shell Chippewa	16	157	1.9	87	36	2	5.6	533	77.5	11.6	95	47
Turtle Mountain Band	22	93	5.4	68	52	5	9.6	440	91.1	12.7	91	7
Cree	11	93	2.2	34	59	-	-	211	57.3	1.4	26	4
Crow	388	2 082	7.6	332	609	77	12.6	3 156	77.4	9.7	347	63
Gros Ventres	110	544	7.0	113	152	37	24.3	1 052	78.1	15.7	200	40
Gros Ventres	44	172	2.3	66	60	23	38.3	445	76.9	21.6	99	18
Fort Belknap Gros Ventres	66	372	9.1	47	92	14	15.2	607	79.1	11.4	101	22
Kootenai	7	76	6.6	15	25	13	52.0	183	56.8	8.7	35	10
Navajo	9	56	12.5	59	41	12	29.3	141	100.0	4.3	14	-
Rocky Boy's Chippewa Cree	224	1 158	2.2	315	360	56	15.6	1 910	73.8	8.8	289	34
Salish	52	601	1.8	119	145	24	16.6	1 283	72.8	7.2	207	10
Salish and Kootenai	108	686	2.8	121	276	62	22.5	1 284	78.0	15.3	150	37
Salish and Kootenai	108	686	2.8	121	276	62	22.5	1 284	78.0	15.3	150	37
Sioux	319	1 708	2.2	302	406	89	21.9	2 740	73.5	10.4	436	62
Fort Peck Sioux	80	661	2.6	72	107	25	23.4	807	73.6	5.6	107	8
Oglala Sioux	6	84	10.7	29	22	-	-	172	57.6	15.1	21	6
Sioux	174	762	0.5	108	208	39	18.8	1 301	70.3	9.3	221	34
Alaska Native	**25**	**100**	**-**	**38**	**21**	**2**	**9.5**	**118**	**75.4**	**18.6**	**18**	**-**
Nebraska	**55 655**	**312 735**	**13.3**	**112 315**	**107 180**	**7 530**	**7.0**	**1 087 241**	**86.6**	**23.7**	**173 189**	**64 094**
American Indian and Alaska Native	**712**	**4 083**	**3.9**	**852**	**1 159**	**252**	**21.7**	**7 520**	**75.9**	**8.8**	**989**	**186**
American Indian	**568**	**3 514**	**4.2**	**713**	**992**	**246**	**24.8**	**6 448**	**76.5**	**9.0**	**842**	**178**
Canadian and Latin American	11	99	-	15	18	5	27.8	226	42.9	4.9	11	-
Mexican American Indian	11	62	-	9	16	5	31.3	200	39.0	-	11	-
Cherokee	14	124	17.7	23	22	1	4.5	388	82.0	18.6	88	7
Cherokee	10	117	18.8	23	19	1	5.3	369	81.0	19.0	86	7
Navajo	12	19	-	13	19	4	21.1	101	64.4	7.9	-	-
Omaha	133	1 057	0.6	111	306	102	33.3	1 413	76.2	5.7	175	47
Ponca	8	125	4.0	49	18	-	-	248	61.7	0.4	9	-
Ponca	8	109	1.8	30	18	-	-	157	50.3	-	6	-
Sioux	185	1 171	3.8	183	330	68	20.6	1 948	75.7	6.3	215	58
Oglala Sioux	84	366	1.4	39	94	13	13.8	457	79.2	4.8	37	12
Rosebud Sioux	3	115	-	12	36	16	44.4	199	81.9	1.0	23	6
Santee Sioux of Nebraska	39	282	2.1	41	41	2	4.9	460	77.0	7.8	42	6
Sioux	21	211	12.8	29	90	27	30.0	431	65.2	4.6	73	30
Teton Sioux	2	56	-	12	29	10	34.5	85	70.6	14.1	8	-

Table 45. **Education and Veteran Status for Selected American Indian and Alaska Native Tribes (One Tribe Reported): 2000**—Con.

[Data based on a sample (except Tables 79 and 80). For information on confidentiality protection, coverage, sampling error, and nonsampling error, see Appendix G. Tribes are shown if respondents reported only one tribe or as American Indian or Alaska Native only and met the specified threshold. For more information, see "How to Use This Census Report"]

State	Population 3 years and over enrolled in school				Population 16 to 19 years			Population 25 years and over			Civilian veterans 18 years and over	
		Elementary or high school				Not enrolled in school and not high school graduate						
	Pre-primary school	Number	Percent in private school	College or graduate school	Total	Number	Percent	Number	Percent high school graduate or higher	Percent with Bachelor's degree or higher	Total	65 years and over
Nebraska—Con.												
American Indian and Alaska Native—Con.												
American Indian—Con.												
Sioux—Con.												
Yankton Sioux	5	76	-	30	25	-	-	164	75.0	3.7	4	-
Winnebago	91	472	11.9	102	103	27	26.2	768	80.3	8.3	80	16
Winnebago	91	440	11.6	94	95	27	28.4	689	79.4	5.4	76	16
Nevada	**57 432**	**336 822**	**5.0**	**98 631**	**98 513**	**15 713**	**16.0**	**1 310 176**	**80.7**	**18.2**	**238 128**	**77 453**
American Indian and Alaska Native	**923**	**5 341**	**4.5**	**1 154**	**1 680**	**323**	**19.2**	**16 015**	**75.2**	**8.6**	**2 396**	**525**
American Indian	**705**	**4 203**	**4.5**	**881**	**1 397**	**248**	**17.8**	**12 919**	**76.5**	**8.7**	**1 999**	**467**
Apache	11	86	-	19	14	14	100.0	377	68.2	11.9	68	-
Apache	11	75	-	-	11	11	100.0	277	67.9	10.1	44	-
Canadian and Latin American	56	268	3.0	22	61	25	41.0	737	51.7	9.9	86	47
Mexican American Indian	56	168	4.8	17	46	25	54.3	443	37.0	7.4	34	5
Cherokee	16	281	-	80	150	47	31.3	1 525	82.8	12.6	339	33
Cherokee	16	270	-	80	137	34	24.8	1 444	82.0	11.9	298	33
Chippewa	42	57	15.8	21	26	-	-	286	81.1	23.8	15	-
Navajo	23	173	-	71	65	-	-	620	84.4	7.4	83	-
Paiute	233	1 010	3.1	182	334	37	11.1	2 308	75.3	5.4	242	74
Paiute	76	329	4.6	102	153	13	8.5	866	72.7	5.8	89	22
Pyramid Lake	61	347	3.7	35	110	10	9.1	647	80.2	5.9	53	18
Walker River	62	147	2.0	20	32	9	28.1	368	71.2	6.5	38	18
Yerington Paiute	26	115	-	7	19	3	15.8	193	82.9	4.7	31	5
Paiute-Shoshone	61	561	0.7	46	236	47	19.9	1 064	72.7	5.3	149	55
Fallon	18	107	2.8	18	47	8	17.0	276	74.6	8.0	43	17
Fort McDermitt Paiute and Shoshone Tribes	6	121	-	-	45	-	-	201	52.2	2.0	11	4
Shoshone Paiute	37	295	0.3	20	126	39	31.0	539	79.0	5.4	84	34
Shoshone	33	406	13.1	47	96	8	8.3	1 112	69.6	3.6	161	41
Shoshone	27	318	9.7	29	78	8	10.3	887	69.4	4.5	140	30
Sioux	13	27	-	70	35	13	37.1	410	88.5	16.1	61	21
Te-Moak Tribes of Western Shoshone Indians of Nevada	42	134	12.7	25	36	4	11.1	332	88.0	14.5	38	5
Te-Moak Tribes of Western Shoshone Indians	42	134	12.7	25	36	4	11.1	322	87.9	14.9	33	5
Washoe	13	148	-	21	48	3	6.3	488	73.2	5.7	79	31
Washoe	13	148	-	21	48	3	6.3	488	73.2	5.7	79	31
Alaska Native	**15**	**92**	**-**	**26**	**42**	**15**	**35.7**	**314**	**86.0**	**7.0**	**54**	**-**
New Hampshire	**36 767**	**221 289**	**9.4**	**74 832**	**67 668**	**4 951**	**7.3**	**823 987**	**87.4**	**28.7**	**139 038**	**47 330**
American Indian and Alaska Native	**53**	**494**	**7.9**	**234**	**244**	**46**	**18.9**	**1 646**	**76.5**	**17.0**	**405**	**34**
American Indian	**48**	**336**	**6.8**	**143**	**170**	**28**	**16.5**	**1 242**	**78.2**	**16.0**	**321**	**15**
Abenaki Nation of Missiquoi	32	34	20.6	16	12	3	25.0	191	75.4	10.5	41	-
New Jersey	**303 373**	**1 444 157**	**13.1**	**470 302**	**408 187**	**29 426**	**7.2**	**5 657 799**	**82.1**	**29.8**	**672 217**	**295 818**
American Indian and Alaska Native	**636**	**3 538**	**6.9**	**1 021**	**1 095**	**162**	**14.8**	**11 012**	**70.4**	**16.4**	**1 537**	**319**
American Indian	**296**	**1 580**	**7.5**	**564**	**573**	**118**	**20.6**	**6 508**	**74.7**	**19.7**	**1 031**	**206**
Canadian and Latin American	92	391	3.8	199	127	46	36.2	1 493	62.5	18.2	67	12
Mexican American Indian	59	158	5.1	71	106	46	43.4	451	43.7	5.5	8	4
South American Indian	17	200	3.5	70	8	-	-	581	79.7	28.9	51	8
Spanish American Indian	12	14	-	17	13	-	-	291	50.2	16.2	8	-
Cherokee	37	82	19.5	114	52	23	44.2	1 252	83.5	25.6	305	23
Cherokee	29	66	-	107	52	23	44.2	1 173	82.4	24.8	305	23
Delaware	23	193	2.1	36	53	9	17.0	585	63.1	8.0	89	13
Lenni-Lanape	7	67	-	22	5	-	-	322	77.3	13.4	60	9
Ramapough Mountain	16	122	-	9	48	9	18.8	232	42.2	-	25	-
Iroquois	2	46	19.6	4	18	-	-	248	83.9	27.0	62	7
Nanticoke Lenni-Lenape	16	138	-	14	61	-	-	361	73.1	8.9	22	8
New Mexico	**55 628**	**357 893**	**8.1**	**120 265**	**113 028**	**13 665**	**12.1**	**1 134 801**	**78.9**	**23.5**	**190 718**	**65 463**
American Indian and Alaska Native	**7 974**	**46 492**	**6.3**	**10 166**	**13 288**	**1 877**	**14.1**	**87 464**	**67.1**	**7.7**	**9 796**	**2 211**
American Indian	**7 635**	**44 703**	**6.4**	**9 716**	**12 601**	**1 733**	**13.8**	**83 531**	**67.0**	**7.6**	**9 280**	**2 107**
Apache	415	1 870	5.1	249	547	94	17.2	3 355	75.9	9.8	421	66
Apache	46	132	-	23	43	5	11.6	473	75.3	24.5	127	26
Jicarilla Apache	122	777	8.1	103	241	39	16.2	1 275	77.7	10.5	110	23
Mescalero Apache	221	914	3.6	121	249	50	20.1	1 424	73.3	3.7	156	5
Canadian and Latin American	37	388	3.6	127	95	4	4.2	929	72.8	15.1	139	41
Mexican American Indian	27	318	4.4	84	66	4	6.1	590	72.5	17.8	53	14
Spanish American Indian	10	58	-	39	24	-	-	273	66.7	2.6	72	27
Cherokee	27	310	18.7	106	139	-	-	984	85.5	30.4	297	71
Cherokee	27	308	18.8	87	137	-	-	930	84.8	31.1	281	64
Chippewa	10	56	-	51	10	-	-	245	100.0	39.2	45	-
Choctaw	-	19	-	69	23	-	-	439	98.2	42.6	142	72
Choctaw	-	19	-	45	23	-	-	320	98.1	37.2	96	44
Navajo	4 813	30 497	5.5	6 345	8 279	1 169	14.1	52 061	61.1	5.6	4 715	959
Pueblo	2 018	9 111	7.6	1 907	2 636	400	15.2	20 701	75.1	7.2	2 624	692
Acoma	134	784	9.1	157	270	49	18.1	1 956	76.9	6.4	287	60
Cochiti	43	186	14.0	82	65	-	-	478	86.8	7.9	88	45
Isleta	159	633	9.2	139	150	20	13.3	1 761	76.8	7.3	228	75
Jemez	147	586	1.9	120	186	37	19.9	1 266	75.6	8.8	100	16
Laguna	352	1 094	7.0	399	295	45	15.3	2 750	80.7	10.7	474	117
Nambe	29	142	7.0	27	41	-	-	249	78.7	10.0	26	4
Picuris	11	38	21.1	6	11	-	-	110	83.6	-	10	4
Pojoaque	15	44	22.7	21	7	-	-	76	77.6	7.9	8	-
Pueblo	9	50	-	30	16	-	-	181	85.6	29.3	38	18
San Felipe	150	648	2.9	56	185	58	31.4	1 361	64.7	4.0	58	13
San Ildefonso	9	126	10.3	15	21	-	-	276	90.6	8.3	26	10
San Juan Pueblo	83	332	9.9	64	91	15	16.5	670	78.8	5.8	148	36
Sandia	16	70	60.0	16	23	6	26.1	195	91.8	21.0	24	10
Santa Ana	21	180	3.3	26	53	4	7.5	310	88.1	8.7	56	17
Santa Clara	46	196	10.7	63	49	2	4.1	578	84.1	15.1	91	37
Santo Domingo	231	940	6.2	90	265	65	24.5	1 788	71.2	3.9	207	54

Table 45. **Education and Veteran Status for Selected American Indian and Alaska Native Tribes (One Tribe Reported): 2000**—Con.

[Data based on a sample (except Tables 79 and 80). For information on confidentiality protection, coverage, sampling error, and nonsampling error, see Appendix G. Tribes are shown if respondents reported only one tribe or as American Indian or Alaska Native only and met the specified threshold. For more information, see "How to Use This Census Report"]

State	Population 3 years and over enrolled in school				Population 16 to 19 years			Population 25 years and over			Civilian veterans 18 years and over	
		Elementary or high school				Not enrolled in school and not high school graduate						
	Pre-primary school	Number	Percent in private school	College or graduate school	Total	Number	Percent	Number	Percent high school graduate or higher	Percent with Bachelor's degree or higher	Total	65 years and over
New Mexico—Con.												
American Indian and Alaska Native—Con.												
American Indian—Con.												
Pueblo—Con.												
Taos	57	286	18.2	79	114	2	1.8	954	82.1	10.3	159	58
Tesuque	23	98	11.2	13	20	11	55.0	245	79.2	6.5	41	4
Tewa	5	57	-	18	21	3	14.3	161	85.1	22.4	37	4
Zia	55	150	1.3	22	30	7	23.3	390	76.7	7.7	47	15
Zuni	407	2 162	6.6	421	622	59	9.5	4 304	64.6	3.2	348	85
Sioux	17	201	13.4	83	60	11	18.3	521	85.8	19.4	96	24
Sioux	9	95	-	28	23	-	-	135	82.2	5.9	11	4
New York	**603 880**	**3 311 775**	**13.8**	**1 301 375**	**1 017 375**	**89 123**	**8.8**	**12 542 536**	**79.1**	**27.4**	**1 361 164**	**577 702**
American Indian and Alaska Native	**2 915**	**18 325**	**8.3**	**5 036**	**5 042**	**806**	**16.0**	**45 772**	**66.4**	**14.4**	**4 633**	**998**
American Indian	**1 462**	**9 726**	**8.2**	**3 464**	**3 036**	**420**	**13.8**	**29 325**	**71.3**	**16.6**	**3 363**	**695**
Apache	-	79	6.3	35	35	-	-	241	85.9	27.8	35	10
Blackfeet	18	125	-	68	51	21	41.2	526	68.6	12.7	99	3
Canadian and Latin American	321	2 234	17.8	983	720	108	15.0	6 724	58.1	14.9	167	32
Central American Indian	80	815	20.5	349	197	2	1.0	2 011	65.3	15.6	11	-
Mexican American Indian	107	421	6.7	113	112	29	25.9	1 188	35.4	9.9	4	3
South American Indian	51	616	20.3	375	204	45	22.1	2 287	64.7	16.3	137	29
Spanish American Indian	83	346	22.5	102	179	32	17.9	990	47.9	13.2	15	-
Cherokee	126	677	15.1	313	166	38	22.9	2 617	77.1	20.4	324	90
Cherokee	109	663	15.4	301	166	38	22.9	2 540	76.4	20.4	317	90
Chippewa	24	63	-	27	30	-	-	332	85.2	24.4	74	11
Delaware	-	85	4.7	22	30	-	-	342	72.2	18.4	48	18
Iroquois	586	4 203	4.3	1 100	1 174	167	14.2	11 536	77.0	13.9	1 652	375
Cayuga Nation	16	168	9.5	60	30	2	6.7	437	88.6	7.8	61	11
Iroquois	6	85	32.9	20	15	9	60.0	309	72.2	17.5	104	39
Mohawk	194	1 900	2.7	469	536	48	9.0	5 095	75.3	11.1	680	167
Oneida Nation of New York	23	176	8.0	45	74	17	23.0	611	70.7	12.8	64	11
Onondaga	89	471	5.3	141	101	13	12.9	1 019	80.8	34.6	109	23
Seneca	188	1 020	4.0	283	317	50	15.8	3 038	78.3	13.8	477	103
Seneca Nation	18	130	-	23	36	7	19.4	288	86.5	10.4	77	8
Tonawanda Band of Seneca	9	51	-	13	33	8	24.2	184	82.1	5.4	36	13
Tuscarora	35	166	1.8	40	32	13	40.6	419	76.4	10.7	22	-
Long Island	16	95	4.2	20	10	-	-	318	82.1	16.0	59	3
Poospatuck	14	74	5.4	6	3	-	-	144	77.1	10.4	17	3
Pueblo	14	105	-	16	18	-	-	256	52.0	12.5	34	7
Shinnecock	2	279	1.8	90	105	-	-	718	70.5	32.7	49	9
Sioux	18	62	4.8	61	29	-	-	346	79.8	22.3	35	-
Sioux	13	38	-	29	17	-	-	197	87.8	23.9	23	-
North Carolina	**250 028**	**1 330 922**	**7.8**	**462 275**	**428 384**	**53 943**	**12.6**	**5 282 994**	**78.1**	**22.5**	**792 646**	**259 484**
American Indian and Alaska Native	**3 228**	**21 044**	**4.3**	**4 630**	**6 767**	**1 305**	**19.3**	**58 916**	**62.7**	**10.4**	**7 026**	**1 033**
American Indian	**2 296**	**16 231**	**4.5**	**3 720**	**5 388**	**922**	**17.1**	**46 355**	**65.0**	**11.1**	**5 720**	**808**
Apache	9	45	-	38	21	-	-	245	78.4	10.6	40	-
Apache	9	45	-	33	2	-	-	208	76.4	12.0	40	-
Blackfeet	7	33	9.1	10	10	8	80.0	212	69.3	17.0	40	9
Canadian and Latin American	91	364	5.8	36	108	52	48.1	804	36.4	6.1	12	-
Mexican American Indian	62	270	5.6	-	84	40	47.6	589	24.8	4.1	3	-
Cherokee	437	3 109	6.4	728	1 030	169	16.4	8 580	70.6	11.9	1 555	204
Cherokee	190	1 636	6.4	428	463	62	13.4	5 148	70.6	12.5	1 046	99
Eastern Cherokee	247	1 421	6.6	277	567	107	18.9	3 221	69.5	8.0	465	98
Chippewa	16	123	-	24	44	-	-	264	86.7	18.6	109	-
Choctaw	9	59	-	30	29	-	-	232	90.1	18.5	97	19
Coharie	26	325	2.8	95	94	-	-	810	76.5	10.7	99	22
Creek	9	73	-	26	16	-	-	202	87.6	40.6	63	-
Eastern Tribes	69	507	1.6	127	163	7	4.3	1 294	74.9	13.4	124	16
Meherrin Indian Tribe	10	88	-	26	29	-	-	196	70.9	22.4	21	6
Waccamaw Siouan	47	339	2.4	88	125	7	5.6	860	75.1	10.3	71	10
Haliwa-Saponi	96	426	-	80	168	15	8.9	1 458	57.8	6.7	113	23
Iroquois	26	302	2.0	124	87	22	25.3	1 010	58.4	11.3	102	7
Tuscarora	17	266	2.3	90	63	17	27.0	720	49.4	6.7	35	-
Lumbee	1 292	9 507	3.9	2 017	3 072	502	16.3	26 787	61.8	10.6	2 557	420
Navajo	-	66	39.4	44	34	-	-	203	79.8	11.3	78	10
Sioux	5	63	-	10	20	6	30.0	360	83.9	10.0	75	-
North Dakota	**17 375**	**115 289**	**6.7**	**47 003**	**43 073**	**2 074**	**4.8**	**408 585**	**83.9**	**22.0**	**61 365**	**21 959**
American Indian and Alaska Native	**1 637**	**8 942**	**2.3**	**2 079**	**2 614**	**479**	**18.3**	**14 459**	**74.8**	**9.7**	**2 020**	**331**
American Indian	**1 494**	**8 284**	**2.3**	**1 881**	**2 406**	**432**	**18.0**	**13 413**	**74.8**	**9.9**	**1 859**	**298**
Arikara	2	69	-	24	54	2	3.7	149	89.3	12.8	27	6
Chippewa	628	3 598	2.3	920	998	210	21.0	6 799	70.8	9.8	865	185
Chippewa	122	879	2.7	211	240	51	21.3	1 916	71.1	9.7	242	60
Turtle Mountain Band	506	2 687	2.2	673	741	157	21.2	4 708	70.5	10.2	586	119
Hidatsa	28	93	3.2	26	59	13	22.0	131	69.5	13.0	36	5
Sioux	518	2 865	2.7	447	819	135	16.5	3 737	76.4	8.3	551	54
Cheyenne River Sioux	33	78	-	23	21	5	23.8	149	97.3	18.1	6	-
Dakota Sioux	54	290	-	22	63	9	14.3	370	65.9	3.5	37	5
Sioux	48	260	2.3	44	73	6	8.2	370	72.4	7.6	42	4
Spirit Lake Sioux (formerly Devils Lake Sioux)	147	777	0.3	75	221	37	16.7	826	70.8	4.1	73	7
Standing Rock Sioux	218	1 260	4.1	233	334	57	17.1	1 710	77.8	8.9	333	31
Three Affiliated Tribes of North Dakota (Fort Bethold)	150	838	0.4	211	243	43	17.7	1 255	83.3	10.6	209	39
Ohio	**367 623**	**1 994 444**	**13.2**	**652 393**	**639 825**	**52 933**	**8.3**	**7 411 740**	**83.0**	**21.1**	**1 144 007**	**423 226**
American Indian and Alaska Native	**734**	**4 915**	**9.7**	**1 867**	**1 865**	**267**	**14.3**	**17 013**	**73.2**	**12.4**	**3 366**	**401**
American Indian	**465**	**3 236**	**11.4**	**1 329**	**1 225**	**158**	**12.9**	**11 963**	**75.4**	**13.2**	**2 436**	**267**
Apache	4	31	-	30	4	-	-	290	63.8	3.4	82	6
Apache	4	25	-	23	4	-	-	269	62.1	3.7	76	6
Blackfeet	4	123	12.2	70	23	7	30.4	530	76.2	22.8	77	-

Table 45. **Education and Veteran Status for Selected American Indian and Alaska Native Tribes (One Tribe Reported): 2000**—Con.

[Data based on a sample (except Tables 79 and 80). For information on confidentiality protection, coverage, sampling error, and nonsampling error, see Appendix G. Tribes are shown if respondents reported only one tribe or as American Indian or Alaska Native only and met the specified threshold. For more information, see "How to Use This Census Report"]

State	Population 3 years and over enrolled in school				Population 16 to 19 years			Population 25 years and over			Civilian veterans 18 years and over	
		Elementary or high school				Not enrolled in school and not high school graduate						
	Pre-primary school	Number	Percent in private school	College or graduate school	Total	Number	Percent	Number	Percent high school graduate or higher	Percent with Bachelor's degree or higher	Total	65 years and over
Ohio—Con.												
American Indian and Alaska Native—Con.												
American Indian—Con.												
Canadian and Latin American	39	281	22.8	74	73	14	19.2	519	62.4	11.8	44	4
Mexican American Indian	18	160	15.0	22	51	14	27.5	333	50.5	5.7	25	4
Cherokee	184	1 110	8.6	481	532	84	15.8	5 413	72.3	10.9	1 024	125
Cherokee	175	1 021	8.1	469	500	75	15.0	5 229	71.8	10.7	1 006	125
Chippewa	36	171	24.0	40	24	7	29.2	460	85.2	12.8	94	6
Chippewa	16	107	8.4	20	15	2	13.3	275	85.1	10.5	69	6
Iroquois	11	52	-	41	23	-	-	438	79.7	11.2	134	35
Lumbee	9	82	-	21	42	9	21.4	208	72.1	12.5	42	-
Navajo	9	66	-	10	32	-	-	238	73.5	11.3	69	4
Shawnee	16	88	5.7	29	6	-	-	343	86.3	21.9	59	1
Shawnee	16	88	5.7	29	6	-	-	343	86.3	21.9	59	1
Sioux	27	126	16.7	84	70	6	8.6	476	73.7	8.8	112	23
Sioux	-	75	6.7	46	51	6	11.8	275	73.1	6.2	72	11
Oklahoma	**110 320**	**617 283**	**6.3**	**203 262**	**213 273**	**21 279**	**10.0**	**2 203 173**	**80.6**	**20.3**	**376 062**	**131 374**
American Indian and Alaska Native	**11 779**	**65 582**	**2.7**	**13 213**	**20 995**	**2 583**	**12.3**	**140 329**	**76.5**	**13.2**	**20 286**	**4 947**
American Indian	**10 913**	**60 900**	**2.7**	**12 400**	**19 464**	**2 378**	**12.2**	**130 834**	**77.2**	**13.6**	**18 717**	**4 533**
Apache	62	406	4.7	69	117	15	12.8	1 002	72.9	9.9	153	25
Apache	48	235	1.3	44	57	8	14.0	663	76.3	8.4	103	19
Oklahoma Apache	3	82	2.4	11	27	-	-	177	63.8	11.9	33	4
Arapahoe	51	188	5.9	4	50	21	42.0	442	66.1	4.8	52	8
Arapahoe	51	176	6.3	4	49	21	42.9	414	65.7	4.3	39	8
Blackfeet	6	83	-	14	36	-	-	167	80.2	17.4	39	-
Caddo	40	254	-	93	125	30	24.0	659	82.9	17.6	108	34
Caddo	40	240	-	93	100	19	19.0	634	82.2	17.0	103	34
Canadian and Latin American	46	197	-	24	100	54	54.0	353	56.7	8.2	18	7
Mexican American Indian	42	163	-	18	84	52	61.9	296	49.3	7.1	12	7
Cherokee	4 066	23 576	2.8	4 847	7 365	854	11.6	53 501	75.6	13.7	7 562	1 812
Cherokee	3 939	22 779	2.8	4 646	7 190	831	11.6	51 594	75.3	13.6	7 326	1 758
Northern Cherokee Nation of Missouri and Arkansas	5	76	6.6	23	16	7	43.8	187	85.0	16.6	22	2
United Keetoowah Band of Cherokee	12	116	1.7	25	10	-	-	197	80.2	28.9	18	8
Western Cherokee	97	514	2.7	128	134	5	3.7	1 357	80.3	15.8	167	44
Cherokee Shawnee	25	77	-	27	24	6	25.0	189	87.3	7.4	25	9
Cheyenne	93	761	3.4	97	253	21	8.3	1 257	70.6	7.4	201	37
Cheyenne	88	698	3.7	72	229	14	6.1	1 138	67.8	6.7	189	34
Cheyenne-Arapaho	174	961	5.2	161	320	76	23.8	1 130	73.2	7.3	157	15
Chickasaw	632	3 009	3.7	561	1 070	100	9.3	6 718	78.2	16.2	1 003	274
Chippewa	2	119	-	34	31	9	29.0	289	79.2	23.2	44	6
Chippewa	-	76	-	34	31	9	29.0	203	79.3	27.6	26	6
Choctaw	1 843	10 704	2.4	2 214	3 323	324	9.8	22 856	78.3	14.5	3 200	886
Choctaw	1 478	8 403	2.0	1 842	2 598	234	9.0	17 956	77.2	13.2	2 395	639
Mississippi Band of Choctaw	67	482	5.6	101	146	20	13.7	763	76.5	7.5	151	38
Oklahoma Choctaw	298	1 819	3.2	271	579	70	12.1	4 122	83.1	21.4	652	209
Comanche	189	1 093	2.0	305	386	36	9.3	2 842	81.4	13.9	394	84
Comanche	181	1 075	2.0	305	384	36	9.4	2 796	81.5	14.1	390	82
Creek	939	5 562	1.8	1 167	1 646	203	12.3	11 713	79.0	12.8	1 713	455
Muscogee Creek Nation	929	5 545	1.8	1 154	1 636	198	12.1	11 642	78.9	12.8	1 698	453
Delaware	80	566	2.8	111	175	8	4.6	1 380	83.5	16.3	203	53
Delaware	80	542	3.0	103	165	8	4.8	1 265	82.5	14.5	197	47
Iowa	7	60	-	10	21	-	-	102	61.8	5.9	13	4
Iroquois	69	364	-	81	113	19	16.8	1 023	84.4	13.2	166	48
Seneca-Cayuga	51	163	-	51	58	3	5.2	410	90.5	18.0	83	16
Wyandotte	5	112	-	16	10	-	-	321	80.1	11.2	59	28
Kaw	30	106	-	34	28	2	7.1	322	80.4	8.7	43	14
Kickapoo	69	319	3.1	53	127	20	15.7	468	66.5	8.8	53	14
Kickapoo	69	263	3.8	53	96	13	13.5	404	65.1	7.4	27	12
Kiowa	291	1 424	2.9	295	472	80	16.9	3 078	79.3	13.3	291	60
Kiowa	260	1 380	3.0	284	447	80	17.9	2 894	78.3	12.0	280	58
Oklahoma Kiowa	31	44	-	11	25	-	-	183	95.1	33.9	11	2
Miami	29	81	9.9	42	21	-	-	163	92.0	17.2	34	15
Miami	12	60	-	34	18	-	-	103	95.1	1.0	19	-
Navajo	57	282	-	139	92	12	13.0	444	85.1	7.2	42	5
Osage	126	846	2.7	200	248	7	2.8	1 964	90.9	23.8	222	48
Otoe-Missouria	33	196	-	43	66	5	7.6	571	77.1	14.0	92	16
Ottawa	7	98	-	41	39	-	-	224	79.9	15.2	37	14
Ottawa	7	74	-	41	29	-	-	164	81.1	14.0	33	14
Pawnee	19	311	-	95	103	14	13.6	686	85.7	12.4	92	31
Pawnee	17	308	-	95	103	14	13.6	682	85.6	12.5	92	31
Peoria	32	118	6.8	30	43	5	11.6	239	88.7	21.8	20	-
Peoria	32	98	-	24	27	5	18.5	167	87.4	18.0	11	-
Ponca	83	515	5.8	41	173	49	28.3	788	70.3	4.9	101	31
Ponca	80	480	6.3	41	161	44	27.3	745	69.7	5.2	101	31
Potawatomi	188	972	5.6	206	393	22	5.6	2 171	82.5	14.3	388	99
Citizen Potawatomi Nation	24	178	-	11	61	5	8.2	364	86.5	26.1	71	19
Potawatomi	153	784	6.9	195	322	17	5.3	1 769	81.5	12.2	310	73
Pueblo	14	106	6.6	64	50	11	22.0	250	80.0	18.0	27	7
Quapaw	35	59	-	11	11	2	18.2	250	88.4	22.8	19	8
Sac and Fox	102	374	-	94	137	12	8.8	925	77.8	10.3	174	47
Sac and Fox	65	261	-	63	102	12	11.8	668	78.3	8.7	124	34
Sac and Fox Nation, Oklahoma	37	113	-	31	30	-	-	214	72.0	12.1	41	8
Seminole	388	1 698	2.5	210	469	71	15.1	3 010	74.1	10.2	351	100
Oklahoma Seminole	16	62	-	12	17	3	17.6	145	87.6	14.5	25	6
Seminole	372	1 625	2.6	198	452	68	15.0	2 864	73.4	10.0	326	94
Shawnee	108	588	1.7	148	188	21	11.2	1 400	74.9	14.6	202	29
Absentee Shawnee Tribe of Indians of Oklahoma	88	336	0.9	64	117	9	7.7	772	73.2	13.2	92	25
Eastern Shawnee	19	126	5.6	20	23	-	-	291	80.4	24.7	41	-

Table 45. **Education and Veteran Status for Selected American Indian and Alaska Native Tribes (One Tribe Reported): 2000**—Con.

[Data based on a sample (except Tables 79 and 80). For information on confidentiality protection, coverage, sampling error, and nonsampling error, see Appendix G. Tribes are shown if respondents reported only one tribe or as American Indian or Alaska Native only and met the specified threshold. For more information, see "How to Use This Census Report"]

State	Population 3 years and over enrolled in school				Population 16 to 19 years			Population 25 years and over			Civilian veterans 18 years and over	
		Elementary or high school				Not enrolled in school and not high school graduate						
	Pre-primary school	Number	Percent in private school	College or graduate school	Total	Number	Percent	Number	Percent high school graduate or higher	Percent with Bachelor's degree or higher	Total	65 years and over
Oklahoma—Con.												
American Indian and Alaska Native—Con.												
American Indian—Con.												
Shawnee—Con.												
Shawnee	1	126	-	64	48	12	25.0	337	74.2	8.9	69	4
Sioux	44	195	1.0	56	94	9	9.6	516	81.4	9.3	133	4
Sioux	20	84	2.4	46	79	5	6.3	273	72.2	6.6	77	2
Tonkawa	19	105	-	19	39	12	30.8	114	71.9	15.8	23	8
Wichita	47	401	-	15	105	11	10.5	306	75.8	7.2	58	2
Wichita	47	401	-	15	105	11	10.5	306	75.8	7.2	58	2
Alaska Native	**21**	**72**	**-**	**16**	**19**	**-**	**-**	**131**	**88.5**	**19.8**	**25**	**-**
Oregon	**95 017**	**576 664**	**9.0**	**204 811**	**191 546**	**19 901**	**10.4**	**2 250 998**	**85.1**	**25.1**	**388 990**	**136 399**
American Indian and Alaska Native	**1 487**	**9 316**	**4.5**	**2 745**	**3 423**	**554**	**16.2**	**24 847**	**77.5**	**12.2**	**4 026**	**728**
American Indian	**1 188**	**7 730**	**4.7**	**2 146**	**2 752**	**426**	**15.5**	**19 765**	**77.9**	**12.0**	**3 242**	**608**
Apache	-	71	16.9	48	41	-	-	400	82.0	16.0	86	2
Apache	-	65	18.5	9	20	-	-	337	78.6	14.5	74	-
Blackfeet	11	135	-	64	25	-	-	470	83.2	11.1	88	-
Canadian and Latin American	36	452	6.0	111	139	43	30.9	780	52.9	10.5	36	3
Mexican American Indian	36	351	7.7	95	106	43	40.6	604	44.5	9.3	21	-
Cherokee	101	656	6.9	315	430	43	10.0	3 050	77.5	12.6	539	115
Cherokee	91	577	7.8	289	414	43	10.4	2 819	77.1	12.4	487	108
Chippewa	7	130	3.1	83	64	13	20.3	905	80.7	14.6	193	26
Chippewa	7	84	4.8	21	48	7	14.6	521	72.7	14.4	94	15
Choctaw	59	186	-	52	76	-	-	680	92.6	12.5	169	49
Choctaw	24	106	-	45	52	-	-	514	91.1	12.5	123	12
Confederated Tribes of the Siletz Reservation	64	368	1.9	123	126	11	8.7	640	80.5	7.7	96	30
Creek	13	40	7.5	19	25	-	-	200	85.0	30.0	39	10
Grand Ronde	72	441	1.1	107	138	38	27.5	787	73.3	5.2	179	24
Iroquois	14	71	-	-	24	12	50.0	262	82.1	23.3	73	8
Karuk Tribe of California	6	138	5.1	30	41	9	22.0	404	76.5	10.4	50	18
Klamath	48	558	-	138	205	43	21.0	1 052	82.5	10.4	74	14
Navajo	15	108	2.8	27	35	26	74.3	334	66.2	8.4	27	-
Nez Perce	9	93	-	-	23	5	21.7	202	80.2	20.8	54	14
Paiute	30	137	-	24	54	-	-	187	64.7	4.8	6	-
Burns Paiute Tribe	5	50	-	11	30	-	-	57	52.6	-	6	-
Paiute	25	87	-	3	24	-	-	109	64.2	8.3	-	-
Puget Sound Salish	1	60	-	9	13	-	-	179	90.5	15.6	22	6
Sioux	62	373	19.8	91	121	16	13.2	1 038	80.2	11.6	195	35
Sioux	24	161	34.2	29	28	7	25.0	431	68.9	6.3	91	26
Umatilla	66	250	4.4	52	65	9	13.8	640	75.6	8.8	100	24
Umpqua	47	146	9.6	35	53	2	3.8	210	81.9	7.1	9	2
Cow Creek Umpqua	47	113	12.4	23	35	2	5.7	185	80.5	8.1	7	2
Warm Springs	174	1 036	1.4	114	262	52	19.8	1 190	72.2	4.5	108	21
Wascopum	8	33	-	11	9	3	33.3	128	72.7	7.8	25	14
Yakama	6	112	5.4	31	51	11	21.6	369	70.2	7.9	42	7
Yurok	22	78	-	40	44	-	-	224	75.9	8.9	47	-
Yurok	22	78	-	40	44	-	-	224	75.9	8.9	47	-
Alaska Native	**88**	**323**	**2.5**	**151**	**122**	**-**	**-**	**890**	**86.1**	**14.4**	**94**	**6**
Tlingit-Haida	76	102	1.0	45	8	-	-	311	92.0	21.5	25	-
Tlingit	60	102	1.0	34	8	-	-	269	90.7	23.4	25	-
Pennsylvania	**363 080**	**2 069 691**	**15.0**	**703 163**	**672 849**	**47 977**	**7.1**	**8 266 284**	**81.9**	**22.4**	**1 280 788**	**544 732**
American Indian and Alaska Native	**489**	**3 925**	**11.6**	**1 283**	**1 345**	**175**	**13.0**	**11 967**	**73.2**	**13.2**	**2 175**	**394**
American Indian	**319**	**2 405**	**10.6**	**764**	**803**	**86**	**10.7**	**7 736**	**76.5**	**15.1**	**1 502**	**208**
Apache	15	96	-	2	13	-	-	178	74.7	11.2	63	7
Blackfeet	3	93	-	15	43	14	32.6	269	59.1	1.5	54	10
Canadian and Latin American	33	261	19.9	48	113	12	10.6	510	58.6	12.9	20	5
Mexican American Indian	2	115	13.0	12	59	12	20.3	180	33.3	8.9	9	4
Cherokee	90	556	4.0	185	225	27	12.0	2 205	73.4	14.5	316	47
Cherokee	90	520	4.2	167	197	27	13.7	2 088	73.3	13.2	286	47
Chippewa	17	98	-	44	14	-	-	235	84.3	12.8	63	5
Chippewa	11	79	-	44	14	-	-	168	80.4	16.7	43	5
Delaware	2	53	-	16	11	-	-	286	83.6	12.9	84	7
Iroquois	23	239	10.5	118	92	9	9.8	889	78.7	10.2	206	17
Mohawk	3	134	15.7	38	33	6	18.2	246	72.8	7.3	43	4
Seneca	11	44	9.1	32	26	3	11.5	252	84.9	11.5	68	5
Sioux	33	153	15.7	31	22	-	-	399	86.2	7.0	74	-
Sioux	17	77	2.6	22	12	-	-	216	82.9	5.6	42	-
Rhode Island	**30 650**	**175 946**	**12.6**	**84 009**	**61 409**	**5 047**	**8.2**	**694 573**	**78.0**	**25.6**	**102 494**	**42 917**
American Indian and Alaska Native	**204**	**1 367**	**8.6**	**282**	**485**	**140**	**28.9**	**2 644**	**68.3**	**14.1**	**409**	**89**
American Indian	**121**	**822**	**6.3**	**174**	**249**	**38**	**15.3**	**1 892**	**72.1**	**14.1**	**284**	**37**
Narragansett	80	349	4.0	39	98	13	13.3	830	71.0	10.8	85	3
South Carolina	**131 594**	**704 719**	**8.8**	**216 839**	**235 984**	**26 357**	**11.2**	**2 596 010**	**76.3**	**20.4**	**420 971**	**133 922**
American Indian and Alaska Native	**395**	**2 766**	**4.9**	**446**	**841**	**155**	**18.4**	**9 317**	**64.2**	**11.2**	**1 508**	**161**
American Indian	**258**	**1 755**	**6.4**	**325**	**544**	**92**	**16.9**	**6 702**	**67.5**	**12.7**	**1 068**	**121**
Canadian and Latin American	20	70	5.7	12	30	17	56.7	195	33.3	1.5	19	-
Catawba Indian Nation	92	449	7.1	28	82	9	11.0	684	50.1	5.3	66	14
Cherokee	38	528	7.8	108	223	34	15.2	2 569	73.0	16.7	507	42
Cherokee	21	483	5.6	90	223	34	15.2	2 427	72.1	16.2	484	32
Eastern Tribes	29	144	11.1	20	36	8	22.2	859	55.3	3.3	112	6
Southeastern Indians	29	144	11.1	6	28	-	-	603	55.6	3.5	72	4
Lumbee	16	93	3.2	31	9	7	77.8	636	75.3	22.2	93	29
South Dakota	**23 866**	**141 469**	**7.2**	**42 894**	**49 305**	**3 916**	**7.9**	**474 359**	**84.6**	**21.5**	**79 370**	**29 623**
American Indian and Alaska Native	**3 570**	**18 028**	**4.7**	**2 598**	**5 222**	**1 241**	**23.8**	**26 814**	**70.9**	**8.5**	**4 404**	**745**
American Indian	**3 323**	**16 761**	**4.6**	**2 480**	**4 785**	**1 088**	**22.7**	**24 970**	**71.4**	**8.7**	**4 158**	**687**
Chippewa	11	216	12.5	55	35	9	25.7	380	88.7	18.2	104	2
Chippewa	2	105	-	15	13	9	69.2	171	85.4	10.5	39	2

Table 45. **Education and Veteran Status for Selected American Indian and Alaska Native Tribes (One Tribe Reported): 2000**—Con.

[Data based on a sample (except Tables 79 and 80). For information on confidentiality protection, coverage, sampling error, and nonsampling error, see Appendix G. Tribes are shown if respondents reported only one tribe or as American Indian or Alaska Native only and met the specified threshold. For more information, see "How to Use This Census Report"]

State	Population 3 years and over enrolled in school				Population 16 to 19 years			Population 25 years and over			Civilian veterans 18 years and over	
		Elementary or high school				Not enrolled in school and not high school graduate						
	Pre-primary school	Number	Percent in private school	College or graduate school	Total	Number	Percent	Number	Percent high school graduate or higher	Percent with Bachelor's degree or higher	Total	65 years and over
South Dakota—Con.												
American Indian and Alaska Native—Con.												
American Indian—Con.												
Chippewa—Con.												
Turtle Mountain Band	9	89	30.3	14	4	-	-	142	88.7	35.9	20	-
Sioux	3 176	15 755	4.4	2 204	4 543	1 047	23.0	23 291	70.6	8.0	3 836	668
Cheyenne River Sioux	397	2 149	4.1	400	669	141	21.1	3 431	72.4	7.3	629	110
Crow Creek Sioux	128	648	12.0	45	188	50	26.6	986	68.8	4.9	129	19
Flandreau Santee Sioux	5	116	3.4	14	38	9	23.7	142	85.9	2.8	33	9
Lower Brule Sioux	95	380	2.6	52	94	13	13.8	486	72.6	7.6	69	10
Oglala Sioux	978	5 001	4.2	692	1 378	355	25.8	7 086	68.1	9.1	939	125
Pine Ridge Sioux	15	106	-	25	17	-	-	291	66.0	4.1	22	3
Rosebud Sioux	712	3 268	1.3	562	988	185	18.7	4 852	68.9	8.4	814	177
Santee Sioux of Nebraska	11	66	27.3	7	17	-	-	186	80.6	10.2	35	3
Sioux	104	484	19.2	34	180	33	18.3	461	59.4	5.9	153	42
Sisseton Sioux	10	61	3.3	-	34	6	17.6	138	75.4	4.3	18	3
Sisseton-Wahpeton	209	1 185	3.0	150	323	67	20.7	1 809	76.2	7.7	360	39
Standing Rock Sioux	227	1 084	1.4	114	308	101	32.8	1 473	76.0	8.1	320	48
Teton Sioux	12	127	8.7	16	20	-	-	192	81.3	16.1	30	2
Yankton Sioux	241	899	8.5	65	262	86	32.8	1 488	73.6	6.0	268	61
Three Affiliated Tribes of North Dakota (Fort Bethold)	15	63	-	5	22	-	-	110	60.9	20.0	20	-
Tennessee	**168 294**	**959 261**	**9.8**	**287 550**	**312 760**	**30 667**	**9.8**	**3 744 928**	**75.9**	**19.6**	**560 141**	**182 859**
American Indian and Alaska Native	**492**	**2 605**	**9.4**	**738**	**1 080**	**254**	**23.5**	**10 165**	**74.9**	**14.8**	**2 327**	**266**
American Indian	**346**	**1 907**	**10.1**	**569**	**723**	**101**	**14.0**	**7 586**	**77.5**	**15.3**	**1 733**	**199**
Cherokee	177	1 054	9.9	354	425	60	14.1	4 591	74.8	13.7	1 016	106
Cherokee	164	940	8.8	296	375	60	16.0	4 237	73.2	13.1	903	102
Choctaw	6	115	16.5	6	36	9	25.0	285	82.8	19.6	31	-
Choctaw	6	115	16.5	6	36	9	25.0	261	84.7	21.5	31	-
Texas	**738 297**	**4 007 073**	**6.6**	**1 202 890**	**1 289 185**	**160 952**	**12.5**	**12 790 893**	**75.7**	**23.2**	**1 754 809**	**567 711**
American Indian and Alaska Native	**3 835**	**23 382**	**5.2**	**6 910**	**7 473**	**1 175**	**15.7**	**68 051**	**71.5**	**15.7**	**11 303**	**1 860**
American Indian	**2 459**	**15 321**	**5.2**	**4 923**	**4 911**	**702**	**14.3**	**48 723**	**75.7**	**17.4**	**8 619**	**1 438**
Apache	53	498	2.6	237	135	3	2.2	2 197	77.3	13.2	613	81
Apache	41	358	3.6	151	88	3	3.4	1 704	73.1	9.7	451	63
Blackfeet	9	142	4.9	79	70	17	24.3	637	74.3	12.2	158	-
Canadian and Latin American	563	3 351	2.6	735	1 007	180	17.9	7 919	47.8	7.7	577	113
Mexican American Indian	520	2 862	1.4	531	878	172	19.6	6 525	43.7	6.4	391	56
Spanish American Indian	18	274	13.1	70	58	-	-	812	65.8	9.5	131	45
Cherokee	431	2 956	6.9	1 227	1 082	210	19.4	12 787	81.9	22.3	2 794	521
Cherokee	407	2 787	6.9	1 147	1 032	210	20.3	12 204	81.6	22.1	2 668	491
Western Cherokee	16	83	12.0	32	30	-	-	286	88.5	24.8	56	28
Chickasaw	96	419	5.5	217	185	31	16.8	1 647	87.7	26.4	244	64
Chippewa	50	183	-	85	55	7	12.7	613	86.0	15.2	186	14
Chippewa	50	104	-	56	32	7	21.9	437	83.1	12.4	175	14
Choctaw	263	2 181	6.1	677	637	58	9.1	6 626	84.5	22.4	1 095	195
Choctaw	236	1 787	6.8	528	527	53	10.1	5 526	83.0	20.8	915	152
Oklahoma Choctaw	27	354	2.8	133	101	5	5.0	1 002	92.2	29.3	166	43
Comanche	49	279	-	119	114	33	28.9	1 029	86.7	15.8	204	27
Comanche	49	279	-	119	114	33	28.9	1 011	86.4	15.2	204	27
Coushatta	37	187	-	57	57	5	8.8	577	73.8	3.1	66	27
Alabama Coushatta Tribes of Texas	34	185	-	42	57	5	8.8	475	75.6	1.7	28	15
Creek	32	272	5.1	83	66	-	-	1 042	86.5	31.2	159	27
Muscogee Creek Nation	17	262	3.8	76	66	-	-	996	86.1	30.9	153	25
Delaware	8	136	23.5	51	63	-	-	298	89.6	29.5	97	7
Delaware	8	108	29.6	51	63	-	-	257	89.9	31.9	67	-
Iroquois	30	139	11.5	63	25	8	32.0	592	84.1	22.1	124	19
Kickapoo	58	134	-	31	31	16	51.6	298	25.2	7.4	8	-
Kickapoo	58	134	-	31	31	16	51.6	298	25.2	7.4	8	-
Kiowa	23	134	3.7	51	29	10	34.5	428	83.9	23.4	74	3
Kiowa	23	134	3.7	45	29	10	34.5	404	82.9	24.8	74	3
Navajo	96	344	4.4	101	124	12	9.7	951	87.0	20.2	211	7
Osage	-	76	-	39	28	-	-	344	98.3	27.9	42	6
Potawatomi	54	155	12.3	88	38	-	-	638	87.8	34.3	83	9
Potawatomi	17	109	17.4	72	23	-	-	435	84.8	40.2	53	9
Pueblo	41	394	0.8	96	76	2	2.6	810	75.7	11.2	77	15
Ysleta Del Sur Pueblo of Texas	34	304	-	17	33	-	-	418	74.4	9.8	18	3
Seminole	51	123	8.1	49	40	-	-	364	82.1	12.9	40	14
Seminole	49	86	11.6	49	28	-	-	334	80.5	11.4	40	14
Sioux	53	369	9.5	104	86	-	-	946	87.5	8.9	218	46
Sioux	3	147	15.0	61	22	-	-	511	89.8	7.6	121	21
Alaska Native	**25**	**148**	**2.0**	**32**	**34**	**-**	**-**	**498**	**88.8**	**21.9**	**91**	**31**
Utah	**84 318**	**470 463**	**4.1**	**186 743**	**173 747**	**15 185**	**8.7**	**1 197 892**	**87.7**	**26.1**	**161 351**	**60 126**
American Indian and Alaska Native	**1 112**	**7 675**	**2.3**	**1 627**	**2 643**	**478**	**18.1**	**13 851**	**68.7**	**9.1**	**1 341**	**188**
American Indian	**980**	**6 774**	**1.5**	**1 434**	**2 223**	**397**	**17.9**	**12 426**	**68.7**	**9.1**	**1 186**	**169**
Apache	6	66	-	19	15	13	86.7	229	89.1	13.5	26	-
Canadian and Latin American	21	163	5.5	41	62	14	22.6	378	56.9	8.7	52	26
Mexican American Indian	8	99	9.1	14	48	14	29.2	216	42.1	3.7	35	9
Cherokee	10	154	5.2	74	62	23	37.1	550	75.8	17.8	124	24
Cherokee	10	151	5.3	68	62	23	37.1	527	74.8	15.0	118	24
Navajo	581	4 114	1.6	854	1 222	194	15.9	6 664	65.3	5.4	364	40
Paiute	16	205	-	17	27	8	29.6	326	76.1	9.2	30	-
Paiute	16	174	-	12	27	8	29.6	251	72.5	8.8	22	-
Pueblo	9	49	-	23	18	4	22.2	183	80.3	35.0	11	-
Shoshone	31	160	-	6	65	26	40.0	319	66.8	6.0	10	-
Goshute	10	58	-	-	11	-	-	108	62.0	10.2	8	-
Shoshone	3	59	-	-	44	19	43.2	146	63.7	1.4	2	-
Sioux	2	171	-	48	55	-	-	246	77.2	15.4	34	10
Ute	140	843	1.3	107	287	45	15.7	1 558	67.7	7.6	115	17

Table 45. **Education and Veteran Status for Selected American Indian and Alaska Native Tribes (One Tribe Reported): 2000**—Con.

[Data based on a sample (except Tables 79 and 80). For information on confidentiality protection, coverage, sampling error, and nonsampling error, see Appendix G. Tribes are shown if respondents reported only one tribe or as American Indian or Alaska Native only and met the specified threshold. For more information, see "How to Use This Census Report"]

State	Population 3 years and over enrolled in school				Population 16 to 19 years			Population 25 years and over			Civilian veterans 18 years and over	
		Elementary or high school				Not enrolled in school and not high school graduate						
	Pre-primary school	Number	Percent in private school	College or graduate school	Total	Number	Percent	Number	Percent high school graduate or higher	Percent with Bachelor's degree or higher	Total	65 years and over
Utah—Con.												
American Indian and Alaska Native—Con.												
American Indian—Con.												
Ute—Con.												
Uintah Ute	28	178	2.2	40	73	16	21.9	298	60.4	4.4	13	3
Ute	88	529	1.3	54	191	25	13.1	1 088	73.3	9.6	99	14
Ute Mountain	24	130	-	13	23	4	17.4	156	48.7	1.3	3	-
Vermont	**17 256**	**106 582**	**8.3**	**40 318**	**36 432**	**2 157**	**5.9**	**404 223**	**86.4**	**29.4**	**62 809**	**22 295**
American Indian and Alaska Native	**81**	**528**	**7.0**	**142**	**204**	**27**	**13.2**	**1 684**	**76.9**	**18.1**	**352**	**29**
American Indian	**58**	**377**	**5.3**	**129**	**161**	**17**	**10.6**	**1 319**	**79.8**	**20.4**	**297**	**29**
Abenaki Nation of Missiquoi	21	180	5.6	33	95	17	17.9	626	76.2	13.4	126	12
Virginia	**226 828**	**1 190 473**	**9.1**	**450 800**	**382 918**	**29 588**	**7.7**	**4 666 574**	**81.5**	**29.5**	**786 359**	**226 560**
American Indian and Alaska Native	**739**	**3 546**	**9.0**	**1 699**	**1 395**	**189**	**13.5**	**14 682**	**78.5**	**19.6**	**3 304**	**341**
American Indian	**511**	**2 472**	**11.9**	**1 271**	**980**	**156**	**15.9**	**10 922**	**80.6**	**21.3**	**2 593**	**232**
Blackfeet	-	93	-	18	19	-	-	262	96.6	15.3	98	-
Canadian and Latin American	38	217	12.0	127	88	9	10.2	550	69.3	15.5	74	-
South American Indian	9	96	21.9	30	41	7	17.1	214	62.1	14.5	15	-
Cherokee	142	767	14.0	200	256	47	18.4	3 271	79.5	21.4	818	33
Cherokee	137	731	14.6	193	248	47	19.0	3 082	79.3	21.1	716	16
Chickahominy	37	137	-	9	27	4	14.8	695	62.3	2.4	82	48
Chickahominy Indian Tribe	30	137	-	9	20	4	20.0	630	61.9	1.7	73	39
Chippewa	7	71	-	44	48	-	-	253	85.4	28.5	57	-
Choctaw	22	30	20.0	78	7	-	-	312	94.6	40.4	75	7
Iroquois	13	106	11.3	52	7	-	-	464	85.1	31.5	80	-
Lumbee	26	78	30.8	45	65	18	27.7	539	79.6	24.3	152	6
Mattaponi	15	53	-	21	-	-	(X)	213	68.5	12.2	47	2
Mattaponi Indian Tribe	15	53	-	21	-	-	(X)	161	58.4	13.7	38	2
Navajo	26	34	-	46	19	-	-	199	97.0	30.7	52	-
Sioux	-	52	-	29	70	13	18.6	359	98.1	28.1	117	12
Washington	**181 476**	**1 044 811**	**8.5**	**358 414**	**335 082**	**29 183**	**8.7**	**3 827 507**	**87.1**	**27.7**	**670 628**	**203 892**
American Indian and Alaska Native	**3 336**	**22 044**	**4.4**	**4 603**	**6 685**	**1 042**	**15.6**	**50 974**	**77.4**	**12.4**	**8 550**	**1 514**
American Indian	**2 737**	**17 243**	**4.4**	**3 532**	**5 285**	**814**	**15.4**	**39 290**	**77.9**	**12.6**	**6 688**	**1 182**
Apache	-	203	4.9	31	69	19	27.5	471	83.2	11.5	164	10
Apache	-	163	6.1	23	58	19	32.8	392	83.4	12.2	144	-
Assiniboine	22	96	-	10	20	-	-	220	92.7	6.8	35	6
Assiniboine	22	96	-	10	20	-	-	218	92.7	6.0	35	6
Blackfeet	55	522	10.9	37	167	11	6.6	1 265	72.4	9.2	304	12
Canadian and Latin American	65	554	4.0	60	188	71	37.8	1 196	56.1	11.0	158	-
Canadian Indian	9	120	5.0	1	26	3	11.5	348	77.3	16.7	25	-
Mexican American Indian	41	346	2.0	41	151	68	45.0	709	40.9	8.7	104	-
Chehalis	32	136	-	2	36	2	5.6	249	75.9	8.8	13	6
Chemakuan	22	168	4.2	38	45	15	33.3	233	65.2	5.2	31	10
Quileute	22	134	5.2	28	28	7	25.0	171	69.6	3.5	20	10
Cherokee	79	881	10.8	323	436	50	11.5	3 577	82.2	15.6	883	125
Cherokee	74	872	10.9	317	406	50	12.3	3 334	81.4	14.1	864	119
Chinook	3	69	14.5	8	33	-	-	197	83.8	19.8	46	18
Chinook	3	69	14.5	8	33	-	-	187	82.9	20.9	46	18
Chippewa	102	677	7.8	235	227	26	11.5	2 024	79.7	9.7	356	64
Chippewa	61	455	7.7	136	184	23	12.5	1 252	77.8	6.1	216	23
Turtle Mountain Band	29	119	-	50	22	3	13.6	359	84.1	15.6	81	4
Choctaw	80	106	-	20	17	9	52.9	645	86.2	18.1	110	21
Choctaw	75	85	-	20	1	-	-	554	83.9	18.4	89	9
Coeur D'Alene	45	124	25.8	28	24	-	-	203	88.2	14.8	17	-
Colville	315	1 863	1.8	347	610	87	14.3	3 796	79.7	13.7	535	120
Cowlitz	5	168	-	25	26	-	-	532	80.8	7.7	104	24
Creek	13	62	6.5	28	23	3	13.0	238	92.4	26.5	59	6
Muscogee Creek Nation	13	62	6.5	28	23	3	13.0	232	92.2	27.2	53	6
Iroquois	-	46	17.4	37	18	9	50.0	271	95.9	25.1	103	-
Kalispel Indian Community	5	46	-	20	23	10	43.5	71	63.4	-	-	-
Lummi	153	819	4.5	199	230	16	7.0	1 378	75.9	7.7	147	46
Makah	62	398	3.3	55	102	13	12.7	731	81.4	8.9	100	16
Navajo	27	200	9.0	50	110	14	12.7	597	83.6	20.3	140	5
Nez Perce	12	163	4.3	42	62	-	-	433	82.7	8.8	76	27
Pueblo	6	53	-	24	10	-	-	204	92.2	13.2	45	3
Puget Sound Salish	506	2 756	3.0	430	766	169	22.1	4 720	71.1	7.8	568	130
Muckleshoot	90	491	0.8	61	119	47	39.5	537	55.1	7.8	39	13
Nisqually	16	98	11.2	21	45	13	28.9	209	75.6	6.7	16	-
Nooksack	51	138	-	58	18	1	5.6	383	77.0	9.1	65	8
Puyallup	66	417	1.2	60	110	33	30.0	541	72.5	12.6	43	8
Skokomish	27	170	8.2	15	49	10	20.4	304	69.7	9.5	29	3
Snohomish	-	52	-	31	9	-	-	238	87.4	16.8	72	14
Squaxin Island	16	158	-	18	37	-	-	261	75.1	2.7	50	20
Suquamish	36	134	-	9	43	12	27.9	222	85.6	5.4	38	13
Swinomish	52	126	3.2	17	54	16	29.6	296	69.3	3.7	16	5
Tulalip	103	675	3.4	78	226	35	15.5	996	65.8	8.3	102	32
Upper Skagit	7	113	9.7	30	20	2	10.0	157	61.8	5.7	20	3
Quinault	68	471	0.8	133	116	15	12.9	1 053	70.2	8.0	157	31
Rocky Boy's Chippewa Cree	8	46	-	6	10	3	30.0	178	52.8	3.9	25	7
Salish	-	170	10.6	9	52	-	-	347	91.1	9.8	61	11
Shoshone	17	96	-	23	33	17	51.5	185	83.2	13.0	27	23
Shoshone	17	89	-	19	33	17	51.5	181	82.9	13.3	27	23
Sioux	102	677	4.6	174	201	34	16.9	1 840	83.5	18.5	403	88
Sioux	26	344	8.4	81	148	25	16.9	753	80.6	11.8	141	36
S'Klallam	112	540	4.8	84	88	11	12.5	939	70.7	14.2	121	18
Jamestown S'Klallam	9	95	-	33	14	2	14.3	190	88.4	36.8	9	3
Klallam	33	158	3.8	22	31	7	22.6	359	58.8	6.7	53	12
Lower Elwha Tribal Community	16	106	18.9	9	17	-	-	128	65.6	-	19	-
Port Gamble Klallam	49	143	-	20	17	2	11.8	208	76.4	7.2	32	3

Table 45. **Education and Veteran Status for Selected American Indian and Alaska Native Tribes (One Tribe Reported): 2000**—Con.

[Data based on a sample (except Tables 79 and 80). For information on confidentiality protection, coverage, sampling error, and nonsampling error, see Appendix G. Tribes are shown if respondents reported only one tribe or as American Indian or Alaska Native only and met the specified threshold. For more information, see "How to Use This Census Report"]

State	Population 3 years and over enrolled in school				Population 16 to 19 years			Population 25 years and over			Civilian veterans 18 years and over	
		Elementary or high school				Not enrolled in school and not high school graduate						
	Pre-primary school	Number	Percent in private school	College or graduate school	Total	Number	Percent	Number	Percent high school graduate or higher	Percent with Bachelor's degree or higher	Total	65 years and over
Washington—Con.												
American Indian and Alaska Native—Con.												
American Indian—Con.												
Spokane	113	560	2.3	65	151	11	7.3	1 049	76.5	8.5	173	40
Yakama	311	2 067	2.2	280	567	80	14.1	3 527	72.0	10.3	390	101
Alaska Native	**151**	**1 495**	**5.0**	**337**	**365**	**41**	**11.2**	**3 730**	**85.3**	**13.2**	**601**	**130**
Alaskan Athabascan	13	108	-	20	31	14	45.2	327	88.4	5.8	47	10
Alaskan Athabascan	13	88	-	4	30	14	46.7	210	88.1	2.4	45	10
Aleut	16	175	-	61	60	10	16.7	582	76.8	6.7	83	30
Tlingit-Haida	93	672	2.7	167	166	2	1.2	1 438	87.8	17.2	206	49
Haida	7	83	-	50	13	-	-	251	83.3	27.1	37	7
Tlingit	86	446	4.0	104	146	2	1.4	1 050	88.3	14.6	169	42
Tsimshian	-	127	6.3	37	17	-	-	296	85.5	23.0	53	24
Tsimshian	-	121	1.7	37	17	-	-	277	84.5	20.9	53	24
West Virginia	**44 828**	**281 396**	**5.2**	**92 329**	**99 445**	**8 942**	**9.0**	**1 233 581**	**75.2**	**14.8**	**201 701**	**76 711**
American Indian and Alaska Native	**92**	**647**	**3.9**	**306**	**328**	**49**	**14.9**	**2 525**	**73.5**	**12.8**	**628**	**102**
American Indian	**92**	**486**	**4.1**	**213**	**235**	**31**	**13.2**	**1 807**	**73.8**	**13.9**	**498**	**82**
Cherokee	27	179	3.4	106	67	6	9.0	923	70.1	13.4	258	50
Cherokee	9	159	3.8	91	67	6	9.0	879	68.6	13.0	250	47
Wisconsin	**166 117**	**968 384**	**13.9**	**328 537**	**319 738**	**20 484**	**6.4**	**3 475 878**	**85.1**	**22.4**	**514 213**	**190 733**
American Indian and Alaska Native	**2 365**	**12 807**	**9.2**	**2 429**	**3 797**	**523**	**13.8**	**26 227**	**77.3**	**10.4**	**4 228**	**779**
American Indian	**2 106**	**11 122**	**9.4**	**2 122**	**3 230**	**408**	**12.6**	**22 867**	**78.0**	**10.5**	**3 712**	**713**
Brotherton	12	59	13.6	18	19	-	-	218	92.7	17.0	40	10
Canadian and Latin American	48	200	12.5	29	77	5	6.5	282	56.0	15.2	8	2
Mexican American Indian	38	149	5.4	9	72	5	6.9	227	46.3	7.9	-	-
Cherokee	58	253	10.3	99	92	4	4.3	723	82.7	20.2	113	15
Cherokee	58	225	11.6	71	92	4	4.3	646	82.2	14.2	108	13
Chippewa	647	3 763	8.5	686	1 027	119	11.6	7 629	76.5	8.0	1 314	257
Bad River Band of the Lake Superior Tribe	117	593	7.3	134	176	12	6.8	1 065	83.4	9.8	181	24
Chippewa	137	984	10.5	118	233	16	6.9	2 324	71.1	6.3	434	109
Lac Court Oreilles Band of Lake Superior Chippewa	127	711	14.2	132	182	32	17.6	1 505	78.2	7.2	243	55
Lac du Flambeau	72	408	2.7	34	112	17	15.2	669	78.2	4.8	133	20
Red Cliff Band of Lake Superior Chippewa	75	386	4.7	86	86	-	-	644	82.3	10.4	124	22
St. Croix Chippewa	64	294	4.1	61	132	28	21.2	470	69.4	7.4	42	4
Sokoagon Chippewa	24	127	1.6	17	18	-	-	198	68.2	11.6	39	5
Iroquois	378	1 621	18.0	445	571	98	17.2	4 295	79.5	10.5	563	92
Oneida Nation of New York	378	1 592	17.6	435	567	96	16.9	4 191	79.7	10.5	539	92
Menominee	360	2 406	3.6	354	602	54	9.0	3 623	77.6	7.1	530	103
Oneida Tribe of Wisconsin	48	125	9.6	65	47	2	4.3	351	93.7	13.4	69	15
Potawatomi	105	384	3.9	14	128	25	19.5	505	69.5	7.7	58	9
Potawatomi	94	345	4.3	14	111	25	22.5	386	66.3	6.5	44	7
Sioux	41	169	19.5	89	82	12	14.6	334	82.3	16.5	62	18
Sioux	35	108	25.9	47	61	6	9.8	130	69.2	10.0	11	1
Stockbridge-Munsee Community of Mohican Indians of Wisconsin	68	254	5.1	88	81	-	-	924	79.4	9.5	183	61
Winnebago	191	962	6.4	109	223	38	17.0	1 792	80.6	10.1	342	29
Ho-Chunk Nation of Wisconsin	166	845	7.3	103	185	38	20.5	1 616	83.3	10.1	321	23
Winnebago	25	55	-	4	27	-	-	146	52.1	11.6	16	6
Alaska Native	**-**	**147**	**4.8**	**-**	**50**	**-**	**-**	**115**	**85.2**	**7.8**	**22**	**-**
Wyoming	**14 492**	**91 950**	**4.3**	**29 697**	**32 130**	**2 415**	**7.5**	**315 663**	**87.9**	**21.9**	**57 860**	**17 974**
American Indian and Alaska Native	**565**	**2 809**	**3.5**	**570**	**900**	**150**	**16.7**	**5 910**	**77.2**	**8.1**	**907**	**165**
American Indian	**529**	**2 583**	**3.4**	**504**	**778**	**134**	**17.2**	**5 375**	**77.4**	**8.0**	**858**	**157**
Arapahoe	267	1 151	3.9	191	320	80	25.0	1 955	73.7	4.2	243	57
Arapahoe	17	78	6.4	20	26	-	-	186	69.4	5.9	34	4
Northern Arapahoe	250	1 073	3.7	171	294	80	27.2	1 756	74.0	4.1	204	53
Cherokee	12	59	6.8	42	9	-	-	337	89.6	10.7	88	16
Cherokee	12	50	8.0	31	9	-	-	319	89.0	7.8	71	16
Cheyenne	4	36	-	2	16	5	31.3	108	91.7	6.5	13	4
Crow	12	39	7.7	-	5	2	40.0	72	79.2	6.9	9	6
Navajo	-	89	-	67	62	7	11.3	175	76.6	1.7	24	-
Shoshone	144	565	2.8	76	174	27	15.5	1 276	77.2	8.2	186	28
Shoshone	141	534	3.0	69	162	24	14.8	1 212	76.9	8.7	178	28
Sioux	25	213	3.8	11	54	4	7.4	436	73.4	7.8	57	15
Oglala Sioux	17	117	6.8	3	18	-	-	116	72.4	1.7	6	2
Sioux	-	63	-	-	32	4	12.5	171	69.0	-	24	6

Table 46. **Disability Status for Selected American Indian and Alaska Native Tribes (One Tribe Reported): 2000**

[Data based on a sample (except Tables 79 and 80). For information on confidentiality protection, coverage, sampling error, and nonsampling error, see Appendix G. Tribes are shown if respondents reported only one tribe or as American Indian or Alaska Native only and met the specified threshold. For more information, see "How to Use This Census Report"]

State	Civilian noninstitutionalized population with a disability			Percent of civilian noninstitutionalized population with specified disability							Percent employed of civilian noninstitutionalized population 21 to 64 years		
				5 years and over					16 years and over, going outside the home	16 to 64 years, employment disability		Disability status	
	5 years and over	16 to 64 years	65 years and over	Any disability	Sensory	Physical	Mental	Self-care			Total	With a disability	No disability
Alabama	**945 705**	**625 152**	**275 044**	**23.2**	**4.7**	**11.0**	**6.2**	**3.6**	**10.6**	**13.7**	**69.2**	**50.6**	**74.8**
American Indian and Alaska Native	**6 022**	**4 966**	**589**	**28.5**	**6.3**	**15.7**	**10.0**	**4.7**	**11.6**	**17.0**	**64.5**	**45.8**	**73.9**
American Indian	**4 622**	**3 787**	**443**	**27.4**	**6.1**	**15.3**	**9.9**	**4.6**	**11.1**	**16.0**	**67.0**	**47.6**	**76.0**
Cherokee	2 272	1 945	153	25.6	6.3	15.8	9.5	4.8	10.0	15.1	68.6	45.1	78.7
Cherokee	1 509	1 325	106	30.5	7.6	20.4	12.4	6.0	11.4	16.8	64.7	45.0	75.3
Echota Cherokee	604	486	30	18.0	3.9	9.1	5.5	3.4	7.5	11.8	75.1	45.3	83.1
Choctaw	680	544	78	30.2	6.4	13.5	9.1	4.9	14.3	22.7	58.5	48.5	64.4
Choctaw	228	192	22	29.1	4.3	12.5	6.6	2.3	11.8	21.1	59.6	51.3	63.9
Mowa Band of Choctaw	427	327	56	32.3	8.2	15.5	10.4	7.0	17.3	25.2	56.4	45.2	64.1
Creek	820	619	147	29.0	6.1	16.8	10.5	4.6	11.0	14.7	71.1	52.3	80.5
Machis Lower Creek Indian	59	51	-	36.2	3.1	16.0	19.6	1.8	16.4	21.3	56.2	47.9	65.9
Muscogee Creek Nation	537	419	101	29.3	7.7	17.9	9.8	5.8	10.2	16.6	71.7	53.8	81.5
Poarch Creek	142	105	30	26.9	3.2	13.3	11.6	3.2	16.6	12.6	68.9	34.1	80.7
Alaska	**83 220**	**60 428**	**15 849**	**14.9**	**3.8**	**6.6**	**4.4**	**1.9**	**5.3**	**8.3**	**72.5**	**55.3**	**75.7**
American Indian and Alaska Native	**16 444**	**11 697**	**3 347**	**19.1**	**5.6**	**7.8**	**5.0**	**2.3**	**8.0**	**11.0**	**55.9**	**46.0**	**58.7**
American Indian	**973**	**782**	**122**	**18.7**	**5.4**	**9.1**	**6.2**	**3.1**	**8.3**	**9.7**	**62.4**	**41.2**	**67.6**
Canadian and Latin American	20	13	2	14.1	6.3	4.2	4.9	1.4	10.8	4.2	54.5	72.7	51.9
Cherokee	194	181	13	22.7	7.5	15.8	10.1	9.2	12.7	14.5	62.9	25.0	75.6
Cherokee	190	177	13	24.2	8.2	17.2	10.4	9.6	13.7	15.6	61.8	25.6	74.8
Chickasaw	56	41	8	13.1	0.9	3.3	0.9	1.6	12.1	4.1	73.4	47.4	75.9
Chippewa	67	46	12	15.6	7.0	6.7	5.1	3.5	4.4	6.7	68.9	73.9	68.1
Choctaw	57	49	4	25.6	4.9	12.6	5.8	2.2	7.9	10.4	68.3	40.8	78.1
Sioux	84	46	16	23.8	7.9	11.9	8.5	1.7	4.9	8.6	71.6	7.1	81.4
Alaska Native	**13 099**	**9 167**	**2 835**	**18.6**	**5.6**	**7.6**	**4.6**	**2.0**	**7.2**	**10.4**	**55.8**	**46.4**	**58.4**
Alaskan Athabascan	1 952	1 241	496	17.4	4.7	7.8	5.4	1.9	6.8	7.9	54.0	42.2	56.7
Alaskan Athabascan	1 090	687	273	18.3	4.0	8.3	6.2	2.3	7.7	9.1	55.2	38.9	58.9
Allakaket Village	5	3	2	3.5	-	1.4	2.1	-	-	3.3	45.8	-	47.8
Doyon	97	81	16	13.1	3.0	7.0	2.4	2.2	7.4	3.4	60.9	48.6	63.2
Native Village of Fort Yukon	12	9	3	12.6	-	3.2	-	-	2.9	13.8	70.5	66.7	70.9
Holy Cross Village	-	-	-	-	-	-	-	-	-	-	47.1	(X)	47.1
Huslia Village	32	16	16	13.6	8.1	6.4	4.7	4.3	8.9	5.3	65.5	57.1	66.7
Kenaitze Indian Tribe	75	59	7	21.7	10.7	7.8	9.3	0.6	10.3	13.5	54.9	35.2	62.6
Koyukuk Native Village	32	21	4	17.2	8.1	7.5	5.9	4.3	3.4	-	60.8	66.7	59.2
Native Village of Minto	52	19	30	25.9	13.9	16.9	11.9	3.5	11.7	3.8	37.8	58.8	32.9
Nondalton Village	18	6	12	9.5	-	6.3	-	-	1.5	5.4	42.7	66.7	41.0
Nulato Village	27	16	9	8.2	6.3	2.4	-	-	-	1.0	42.9	25.0	44.7
Shageluk Native Village	37	32	5	26.4	7.1	2.1	-	-	4.9	34.2	72.5	75.0	70.3
Native Village of Tanacross	24	17	7	22.4	8.4	15.9	3.7	-	2.2	15.7	18.7	23.5	17.2
Village of Venetie	32	23	7	9.6	1.5	2.7	-	-	11.0	3.6	37.0	13.0	41.2
Aleut	707	556	103	19.5	5.5	8.6	5.4	2.9	6.9	12.2	57.4	41.0	62.8
Alutiiq Aleut	11	7	4	4.6	3.4	2.1	0.4	-	1.1	1.9	62.2	-	65.1
Alutiiq	8	4	4	7.1	6.2	2.7	0.9	-	2.0	3.5	73.8	-	77.6
Bristol Bay Aleut	109	83	18	22.2	9.3	12.8	4.9	2.2	5.8	9.1	54.9	48.7	57.5
Chugach Aleut	59	55	4	20.6	3.5	4.9	6.6	1.4	3.4	11.7	58.2	53.1	60.3
Eskimo Tribes	803	530	161	22.5	6.5	8.2	8.3	2.4	7.6	11.0	51.2	32.8	56.5
Eskimo	803	530	161	22.5	6.5	8.2	8.3	2.4	7.6	11.0	51.2	32.8	56.5
Eyak	41	27	14	16.9	6.6	5.4	1.7	1.2	1.5	8.4	79.2	68.2	81.5
Inupiat Eskimo	2 224	1 503	580	16.5	5.7	6.1	3.3	1.4	6.3	8.8	57.0	48.7	59.0
Native Village of Ambler	15	10	5	11.2	8.2	3.0	1.5	-	2.0	-	48.6	25.0	51.5
Arctic Slope Corporation	29	28	1	4.5	1.4	1.7	0.9	0.2	2.1	1.9	67.1	50.0	68.7
Native Village of Barrow Inupiat Traditional Government	14	7	7	7.7	2.7	3.8	0.5	-	3.7	5.3	70.6	28.6	74.4
Bering Straits Inupiat	139	89	47	33.4	10.3	21.4	9.6	5.8	11.8	13.4	45.7	15.5	60.3
Native Village of Brevig Mission	60	55	5	27.6	2.8	2.8	-	-	33.1	22.1	62.1	75.0	52.7
Native Village of Buckland	45	19	12	13.6	9.7	6.9	1.8	0.6	1.0	-	53.1	26.3	57.3
Native Village of Elim	31	17	14	10.6	8.6	7.5	1.0	1.7	5.6	-	43.9	29.4	45.7
Inupiaq	400	274	103	19.6	5.0	8.4	3.7	1.0	9.9	11.8	55.8	48.1	57.9
Inupiat	330	247	59	18.3	5.7	5.7	5.7	2.1	7.0	12.2	61.0	43.8	66.1
Native Village of Kiana	49	39	6	16.5	3.0	3.0	0.7	1.3	2.2	18.0	62.5	71.8	58.8
King Island Native Community	59	41	18	22.8	3.9	4.2	1.5	-	16.6	3.2	54.2	14.6	67.2
Native Village of Kivalina	27	19	8	8.4	2.5	2.5	0.6	-	3.1	4.9	41.1	12.5	44.8
Native Village of Kotzebue	46	16	7	14.4	0.9	2.2	7.2	0.6	1.1	9.4	73.4	91.7	71.7
Native Village of Koyuk	31	24	7	14.6	7.0	6.6	0.5	0.9	0.7	5.5	47.3	9.5	56.2
Kwiguk	20	6	10	9.5	3.8	6.2	5.7	1.9	2.1	0.8	54.5	40.0	55.2
Nana Inupiat	186	148	38	17.3	5.5	5.5	3.6	1.2	3.8	11.8	55.1	57.5	54.3
Native Village of Noatak	23	17	6	6.6	2.3	0.6	0.6	-	1.3	5.8	48.9	70.6	46.5
Nome Eskimo Community	86	45	24	14.6	8.0	7.0	4.8	2.0	3.8	3.8	61.5	13.2	67.8
Native Village of Point Hope	48	30	17	9.3	3.5	4.1	1.2	1.0	0.8	3.3	55.8	63.0	55.0
Native Village of Selawik	24	15	3	13.4	3.4	3.4	-	3.4	2.5	7.7	28.7	50.0	25.6
Native Village of Shaktoolik	29	14	14	17.9	16.0	11.1	2.5	1.9	5.1	3.8	51.2	30.8	54.8
Native Village of Shishmaref	52	26	26	12.2	7.7	5.4	1.9	0.7	4.1	3.8	51.4	79.2	48.0
Native Village of Shungnak	21	12	9	8.0	2.7	0.8	4.6	-	-	-	58.5	-	64.9
Native Village of Teller	46	41	5	32.6	2.8	3.5	1.4	-	26.7	22.7	54.1	64.5	48.1
Native Village of Unalakleet	158	110	45	23.4	5.5	9.0	1.9	2.1	5.5	17.7	59.8	74.8	53.8
Village of Wainwright	44	19	23	21.9	10.0	9.5	10.0	5.0	8.0	4.0	60.0	73.7	57.1
Village of White Mountain	53	36	17	27.3	22.2	10.3	5.2	-	7.9	7.0	56.8	61.1	54.7
Koniag Aleut	142	103	33	13.4	3.8	8.5	4.7	3.1	4.4	6.5	51.8	25.2	57.1
Koniag Aleut	64	44	20	18.6	2.6	16.0	4.1	0.9	4.2	5.0	55.2	22.7	62.4
Village of Old Harbor	8	8	-	4.6	4.6	2.9	1.2	1.2	1.8	4.6	33.7	12.5	35.6
Native Village of Port Lions	20	7	7	16.0	7.2	8.8	6.4	4.8	1.0	5.0	64.5	42.9	66.7
Sealaska	54	45	4	23.2	11.2	9.9	2.6	0.9	13.5	14.5	43.5	26.7	50.5
Sealaska	52	45	2	24.4	11.3	9.9	2.8	-	15.2	16.1	47.8	26.7	58.2
Siberian Eskimo	195	154	33	16.8	4.5	5.2	0.6	0.9	2.7	12.8	37.0	69.6	28.3
Native Village of Gambell	78	48	24	15.7	7.6	6.2	0.8	1.0	3.2	6.0	33.3	50.0	30.4
Native Village of Savoonga	117	106	9	18.8	2.2	4.7	0.5	1.0	2.6	19.0	37.5	78.5	21.7
Tlingit-Haida	1 682	1 133	424	20.0	5.9	10.9	5.4	2.9	6.8	10.3	61.5	42.6	66.5
Chilkat Indian Village (Kluckwan)	26	16	7	21.0	12.1	10.5	9.7	1.6	11.2	8.8	45.6	35.7	48.1
Haida	103	53	47	19.9	4.2	13.1	4.2	1.5	4.5	12.2	50.6	34.0	54.1
Hoonah Indian Association	51	36	14	21.5	10.5	8.4	4.2	1.3	7.9	15.3	46.1	9.7	57.7
Hydaburg Cooperative Association	13	8	2	7.1	1.6	3.3	1.6	1.1	2.4	4.3	37.6	16.7	39.1
Organized Village of Kake	23	15	8	8.4	5.8	3.3	0.7	1.5	4.9	1.0	61.0	66.7	60.5
Ketchikan Indian Corporation	62	43	6	13.5	1.5	8.5	8.7	1.3	1.7	3.7	68.8	26.7	73.9
Klawock Cooperative Association	49	29	16	21.4	8.7	9.6	7.4	2.6	5.2	8.1	54.3	42.3	57.8

Table 46. **Disability Status for Selected American Indian and Alaska Native Tribes (One Tribe Reported): 2000**—Con.

[Data based on a sample (except Tables 79 and 80). For information on confidentiality protection, coverage, sampling error, and nonsampling error, see Appendix G. Tribes are shown if respondents reported only one tribe or as American Indian or Alaska Native only and met the specified threshold. For more information, see "How to Use This Census Report"]

State	Civilian noninstitutionalized population with a disability			Percent of civilian noninstitutionalized population with specified disability							Percent employed of civilian noninstitutionalized population 21 to 64 years		
				5 years and over					16 years and over, going outside the home	16 to 64 years, employment disability		Disability status	
	5 years and over	16 to 64 years	65 years and over	Any disability	Sensory	Physical	Mental	Self-care			Total	With a disability	No disability
Alaska—Con.													
American Indian and Alaska Native—Con.													
Alaska Native—Con.													
Tlingit-Haida—Con.													
Organized Village of Saxman	116	88	22	37.5	12.9	23.0	10.4	4.2	17.7	12.9	42.0	32.1	51.1
Sitka Tribe of Alaska	44	31	13	16.7	3.4	4.2	2.7	-	1.5	14.9	77.9	84.0	76.7
Tlingit	1 011	704	236	22.0	6.7	12.6	5.1	4.1	7.7	12.4	62.7	46.2	67.8
Tsimshian	188	117	58	15.1	6.8	7.2	3.6	0.6	3.0	4.6	60.5	51.3	62.3
Metlakatla Indian Community Annette Island Reserve	82	50	29	13.4	6.0	6.9	2.4	0.8	2.2	4.1	52.5	42.0	54.2
Tsimshian	78	48	23	16.1	6.0	6.4	5.8	0.4	4.1	4.5	71.2	68.8	71.7
Unangan Aleut	301	235	53	15.7	3.6	7.6	1.6	2.0	6.4	10.9	58.3	53.3	59.4
Aleut Corporation	49	41	5	25.4	5.2	14.5	-	1.6	8.7	14.0	75.3	58.5	80.5
King Cove	18	18	-	5.8	-	1.3	-	-	1.8	8.5	59.1	64.7	58.5
Qagan Tayagungin Tribe of Sand Point Village	41	39	-	16.2	4.3	4.7	2.0	0.8	4.0	13.5	47.7	42.9	49.1
Saint Paul	94	68	21	21.3	4.3	11.5	2.5	3.4	8.7	12.9	57.3	48.3	60.0
South Naknek Village	21	14	7	14.2	8.1	6.8	-	2.0	3.6	4.1	41.8	71.4	36.4
Yup'ik	3 614	2 623	699	19.6	6.0	6.9	4.3	2.0	8.9	12.5	54.2	51.5	55.1
Akiachak Native Community	107	90	10	21.0	2.4	1.6	1.8	1.6	3.2	25.4	49.2	73.3	37.4
Village of Alakanuk	67	27	40	10.6	6.5	8.2	3.0	-	2.5	2.0	43.9	16.0	46.6
Algaaciq Native Village (St. Mary's)	58	32	14	26.2	5.4	10.4	9.0	1.8	11.3	18.8	64.8	64.5	64.9
Village of Aniak	48	38	6	18.8	9.0	7.5	2.7	4.7	6.5	13.3	54.6	57.7	53.5
Asa'carsarmiut Tribe	117	96	18	19.9	4.8	3.1	1.5	1.7	3.3	23.0	46.2	84.4	28.3
Bristol Bay	116	90	9	31.4	4.6	7.8	5.7	1.6	8.9	26.6	50.0	65.9	39.5
Calista	89	53	14	26.7	12.9	8.4	8.4	1.8	7.7	8.8	62.4	64.2	61.8
Village of Chefornak	46	31	15	17.0	6.7	8.5	6.7	4.4	5.5	16.9	70.7	67.7	71.7
Native Village of Chuathbaluk	23	19	4	18.4	6.4	9.6	-	3.2	5.3	16.2	56.4	57.9	55.6
Curyung Tribal Council (Native Village of Dillingham)	63	35	14	15.6	3.0	7.2	4.7	3.7	6.7	7.7	70.7	70.0	70.9
Emmonak Village	72	51	21	11.9	5.6	6.8	3.5	0.3	2.5	5.9	53.2	28.3	57.6
Native Village of Goodnews Bay	43	37	6	22.5	3.7	8.4	1.0	1.0	15.2	8.0	41.9	50.0	38.7
Native Village of Hooper Bay	113	57	44	14.4	8.8	6.9	5.5	2.0	3.0	4.8	40.0	40.4	39.9
Iqurmuit Traditional Council	15	10	5	8.7	2.9	5.2	-	1.2	1.7	7.3	66.7	100.0	61.8
Native Village of Kasigluk	69	38	27	13.9	5.1	9.1	1.4	0.6	7.6	4.7	49.4	52.6	48.8
Native Village of Kipnuk	35	28	7	8.6	3.4	2.2	-	0.2	3.9	5.7	50.7	61.9	49.5
Native Village of Kongiganak	4	4	-	4.3	-	1.1	-	-	-	7.1	43.3	75.0	38.5
Organized Village of Kwethluk	40	23	14	26.3	11.2	6.6	5.9	-	7.1	10.4	61.4	50.0	66.0
Native Village of Marshall (Fortuna Ledge)	69	42	8	27.6	11.6	9.6	9.6	2.0	4.9	17.0	57.8	29.3	71.3
Naknek Native Village	32	19	10	28.1	14.0	7.0	1.8	4.4	2.3	14.5	83.3	100.0	76.6
Native Village of Napakiak	63	44	19	26.6	15.6	14.3	5.5	2.1	7.1	8.0	53.2	40.9	58.9
Native Village of Napaskiak	94	72	17	24.7	3.4	2.6	3.9	1.1	9.8	32.7	61.1	75.0	53.3
New Koliganek Village Council	13	4	9	9.3	7.1	2.1	2.9	1.4	5.4	3.4	66.7	-	72.0
Newhalen Village	24	20	4	21.8	12.7	1.8	-	2.7	10.9	16.7	55.3	50.0	58.6
Newtok Village	20	18	2	6.6	4.3	2.3	0.3	0.7	1.0	2.1	56.3	44.4	58.1
Native Village of Nightmute	23	8	5	16.7	8.7	2.2	7.2	5.1	-	3.2	55.1	37.5	57.4
Native Village of Nunapitchuk	52	35	17	13.5	6.0	9.3	3.1	0.5	5.3	2.4	60.3	48.6	62.7
Orutsararmuit Native Village (Bethel)	61	41	4	23.0	4.9	4.2	11.3	-	12.4	8.8	56.7	43.2	61.5
Native Village of Saint Michael	21	12	9	12.7	9.7	7.9	3.6	0.6	5.0	0.9	38.5	27.3	40.0
Stebbins Community Association	76	52	20	15.0	6.7	6.7	1.6	1.2	4.4	8.0	51.0	59.2	49.0
Traditional Village of Togiak	90	81	7	28.5	2.8	2.5	1.9	2.2	37.1	14.0	28.7	22.1	35.0
Native Village of Tuntutuliak	87	71	14	34.9	6.0	6.8	2.8	1.2	39.9	35.6	59.8	62.9	56.0
Native Village of Tununak	43	18	17	17.6	9.0	9.8	5.3	7.0	6.4	5.1	49.6	-	55.6
Yup'ik	1 097	856	153	20.5	5.1	7.4	5.1	2.4	10.0	13.2	55.3	45.0	59.0
Yup'ik Eskimo	233	167	42	18.5	5.7	7.5	5.4	2.7	8.5	10.9	62.4	50.3	66.0
Arizona	**902 252**	**596 787**	**259 521**	**19.3**	**3.8**	**8.2**	**4.6**	**2.4**	**8.0**	**12.2**	**70.8**	**56.9**	**74.2**
American Indian and Alaska Native	**51 755**	**39 383**	**9 154**	**23.1**	**6.1**	**9.0**	**6.4**	**3.4**	**11.9**	**14.3**	**51.8**	**43.1**	**55.2**
American Indian	**46 391**	**34 909**	**8 513**	**22.9**	**6.3**	**9.0**	**6.4**	**3.4**	**12.0**	**14.0**	**51.3**	**42.2**	**54.9**
Apache	4 643	3 689	616	22.2	5.9	7.6	5.5	2.9	13.6	14.9	45.4	42.8	46.5
Apache	618	508	60	27.9	7.0	11.7	9.2	3.5	13.9	20.2	55.8	51.9	57.7
Payson Tonto Apache	18	18	-	15.0	6.7	9.2	10.0	1.7	4.9	4.9	46.9	22.2	61.3
San Carlos Apache	1 308	938	244	15.8	6.0	8.5	5.1	3.0	7.3	7.9	39.5	27.5	42.5
White Mountain Apache	2 664	2 199	303	26.2	5.4	5.9	4.8	2.7	19.1	19.4	47.0	47.2	46.9
Canadian and Latin American	876	699	121	27.5	4.2	9.7	7.2	3.0	16.1	21.1	53.2	49.6	55.2
Mexican American Indian	706	577	92	26.6	4.7	9.6	6.7	3.1	17.3	20.2	56.0	52.7	57.7
Chemehuevi	46	33	7	20.5	2.7	4.0	4.5	0.9	6.3	18.8	64.9	61.3	66.3
Cherokee	1 036	824	198	30.4	9.2	18.0	9.8	4.9	10.3	17.9	72.3	57.4	79.8
Cherokee	988	788	186	32.1	9.8	18.6	9.9	4.6	10.9	19.3	71.4	56.9	79.5
Chippewa	215	192	23	23.4	9.5	10.5	5.3	1.8	6.6	13.1	69.3	46.9	78.8
Chippewa	169	146	23	24.7	9.1	11.7	4.7	2.5	8.8	14.1	68.6	52.7	75.5
Choctaw	265	188	53	21.2	5.5	12.1	5.6	1.6	2.8	11.8	71.3	66.5	72.6
Choctaw	202	153	25	21.3	6.5	11.4	7.4	2.1	3.8	10.9	66.9	63.0	67.9
Colorado River Indian	291	235	37	22.5	5.3	8.2	4.0	2.6	11.2	16.4	57.6	49.8	61.0
Creek	105	53	52	27.1	7.2	15.7	4.9	5.2	14.1	9.8	88.8	77.4	91.8
Muscogee Creek Nation	105	53	52	27.4	7.3	15.9	5.0	5.2	14.3	10.0	88.6	77.4	91.6
Iroquois	105	69	36	21.1	6.2	13.9	10.2	4.2	12.9	11.9	65.6	10.1	82.9
Navajo	26 026	19 093	5 373	22.5	6.7	8.5	6.6	3.6	12.3	13.4	47.8	38.7	51.4
Paiute	104	90	6	31.0	8.9	10.7	13.1	3.9	23.2	21.3	59.4	41.1	74.8
Pima	1 283	1 002	148	23.5	3.9	9.7	7.5	3.3	10.8	15.2	56.4	45.9	61.0
Gila River Indian Community	272	185	45	23.5	5.5	7.9	7.4	1.6	6.3	14.3	49.7	44.3	51.7
Pima	541	416	64	24.6	4.2	11.8	9.0	5.1	15.2	16.1	62.7	43.3	70.4
Salt River Pima-Maricopa	470	401	39	22.4	2.8	8.7	6.2	2.3	8.0	14.5	51.8	49.4	53.0
Potawatomi	106	89	17	27.2	7.9	2.8	2.3	1.0	8.6	29.1	55.4	53.4	56.1
Pueblo	1 702	1 151	488	19.2	7.7	8.4	4.8	3.6	8.4	8.1	62.1	50.5	65.1
Hopi	1 331	864	404	18.7	7.5	8.3	4.6	3.6	8.4	8.5	62.6	50.7	65.5
Laguna	77	58	19	19.6	7.1	7.1	1.5	5.3	9.6	15.7	74.7	86.2	71.0
Sioux	453	358	52	23.3	7.7	11.7	6.6	1.8	7.1	12.0	60.3	53.0	62.8
Sioux	158	117	21	21.9	6.4	10.9	5.4	2.2	12.3	13.2	53.9	41.0	58.0
Standing Rock Sioux	78	60	7	17.2	7.0	5.9	7.7	2.2	6.0	6.5	52.9	39.3	56.8
Tohono O'Odham	3 713	2 912	556	26.4	6.3	10.9	6.8	3.7	15.4	14.9	45.6	37.6	49.6
Ak-Chin	66	46	20	15.2	5.5	7.8	3.7	2.5	9.4	13.9	50.0	72.7	44.5
Tohono O'Odham	3 644	2 863	536	26.7	6.4	11.0	6.9	3.7	15.6	14.9	45.4	37.0	49.7
Yaqui	2 088	1 617	291	21.8	3.5	8.5	5.2	2.2	9.9	15.2	62.9	54.7	66.0

Table 46. **Disability Status for Selected American Indian and Alaska Native Tribes (One Tribe Reported): 2000**—Con.

[Data based on a sample (except Tables 79 and 80). For information on confidentiality protection, coverage, sampling error, and nonsampling error, see Appendix G. Tribes are shown if respondents reported only one tribe or as American Indian or Alaska Native only and met the specified threshold. For more information, see "How to Use This Census Report"]

State	Civilian noninstitutionalized population with a disability			Percent of civilian noninstitutionalized population with specified disability							Percent employed of civilian noninstitutionalized population 21 to 64 years		
				5 years and over					16 years and over, going outside the home	16 to 64 years, employment disability		Disability status	
	5 years and over	16 to 64 years	65 years and over	Any disability	Sensory	Physical	Mental	Self-care			Total	With a disability	No disability
Arizona—Con.													
American Indian and Alaska Native—Con.													
American Indian—Con.													
Yaqui—Con.													
Pascua Yaqui	685	461	131	23.6	4.5	8.7	5.9	1.9	10.8	15.2	66.4	64.2	67.2
Yaqui	1 392	1 145	160	21.0	3.1	8.4	4.9	2.3	9.6	15.1	61.4	51.5	65.2
Yavapai Apache	124	78	18	20.3	3.3	9.3	7.5	3.6	6.7	14.2	64.9	59.0	66.8
Yuman	1 019	814	132	24.4	6.5	9.6	4.8	4.3	10.2	15.8	51.7	42.8	55.6
Cocopah Tribe of Arizona	178	129	22	28.3	4.1	11.6	3.5	10.0	16.1	21.0	49.5	34.6	56.8
Fort Mojave Indian Tribe of Arizona	158	125	20	22.0	2.8	5.8	6.1	2.1	8.5	18.5	72.3	71.0	72.9
Havasupai	73	56	9	15.7	3.4	6.5	3.0	3.0	7.2	8.9	35.8	35.8	35.8
Hualapai	307	230	56	27.0	9.5	11.8	6.7	5.2	10.9	14.2	52.6	37.4	60.4
Quechan	119	112	7	45.8	18.8	23.8	2.7	1.2	21.5	13.3	45.1	10.1	70.5
Yavapai-Prescott Tribe of the Yavapai Reservation	160	147	12	18.8	4.7	5.7	3.3	3.0	4.2	17.1	48.0	53.3	46.1
Alaska Native	**109**	**104**	**5**	**17.8**	**-**	**4.9**	**1.6**	**2.0**	**10.4**	**11.4**	**68.1**	**67.4**	**68.4**
Arkansas	**576 471**	**373 189**	**173 400**	**23.6**	**5.1**	**11.8**	**6.5**	**3.7**	**9.9**	**13.8**	**70.8**	**51.6**	**76.7**
American Indian and Alaska Native	**4 934**	**3 791**	**730**	**29.1**	**6.7**	**15.8**	**11.3**	**5.8**	**11.7**	**17.4**	**65.0**	**41.8**	**75.9**
American Indian	**3 838**	**2 943**	**599**	**28.2**	**6.3**	**15.8**	**10.9**	**5.6**	**11.3**	**16.2**	**66.2**	**40.3**	**77.6**
Canadian and Latin American	110	87	-	26.6	4.4	4.4	11.9	3.1	4.1	19.0	69.0	55.8	76.7
Mexican American Indian	76	53	-	23.8	3.8	3.4	8.8	3.4	5.6	23.3	67.8	64.0	69.9
Cherokee	2 354	1 820	372	30.1	7.3	18.0	10.9	5.6	12.1	17.3	65.7	40.1	78.1
Cherokee	2 205	1 708	357	30.2	7.6	17.9	10.9	5.7	12.2	17.4	65.9	40.2	78.2
Western Cherokee	74	53	15	24.3	0.7	15.1	6.9	0.7	17.4	5.6	60.8	32.1	73.7
Choctaw	450	337	62	21.8	2.8	10.9	7.9	4.3	8.6	16.5	68.8	46.8	76.4
Choctaw	373	282	46	21.5	2.9	10.7	8.0	4.3	8.2	16.8	68.7	44.4	76.9
Oklahoma Choctaw	74	52	16	22.8	2.2	11.4	6.8	4.3	10.8	13.8	67.4	55.8	72.1
Creek	85	70	10	22.4	5.3	11.6	10.6	-	3.0	7.4	76.4	41.7	86.9
Muscogee Creek Nation	77	62	10	21.5	5.6	12.3	9.2	-	3.2	7.6	75.0	32.7	86.5
Sioux	100	87	10	32.8	7.9	19.0	11.1	8.5	11.3	19.0	64.4	37.2	81.1
California	**5 923 361**	**4 180 265**	**1 465 593**	**19.2**	**3.2**	**7.2**	**4.6**	**2.5**	**9.7**	**12.8**	**69.5**	**54.9**	**73.1**
American Indian and Alaska Native	**69 881**	**55 856**	**9 474**	**24.8**	**4.4**	**10.8**	**7.3**	**3.3**	**11.3**	**16.1**	**61.9**	**48.2**	**67.5**
American Indian	**49 349**	**39 478**	**6 983**	**24.5**	**4.5**	**11.4**	**7.3**	**3.2**	**10.5**	**15.6**	**63.0**	**48.2**	**68.9**
Apache	2 552	2 112	265	29.7	7.6	13.9	10.9	4.3	10.2	17.3	64.1	43.7	74.8
Apache	1 999	1 647	192	29.0	7.3	13.6	11.6	3.9	10.2	16.5	64.4	42.9	75.2
Chiricahua	178	164	14	42.2	13.5	19.7	8.5	7.6	9.1	31.3	59.9	44.2	77.5
Mescalero Apache	232	178	39	28.4	4.2	16.3	8.2	3.7	6.8	15.9	62.9	40.7	73.0
Blackfeet	847	744	60	28.6	5.1	15.2	11.8	6.9	11.6	22.4	59.5	40.1	69.9
Cahuilla	295	225	39	17.5	1.9	8.9	4.6	2.4	7.1	11.6	54.8	44.2	57.5
Cahuilla	156	111	28	19.0	2.4	10.1	7.4	4.0	10.3	10.0	64.7	46.5	69.4
Morongo Band of Cahuilla Mission Indians	79	69	6	13.5	1.0	6.8	1.0	1.0	0.7	13.8	39.7	50.0	37.2
California Tribes	143	104	21	21.6	6.2	7.0	9.1	1.8	6.0	9.0	68.3	59.3	71.1
Yuki	65	40	12	20.8	8.0	5.4	8.0	3.8	4.5	6.4	76.4	83.3	74.8
Canadian and Latin American	9 719	8 230	930	23.5	3.1	6.6	4.2	1.9	14.5	17.8	56.4	50.1	58.9
Canadian Indian	101	95	6	23.3	0.7	10.4	5.8	0.5	10.6	22.0	66.3	56.8	69.9
Central American Indian	388	361	27	25.3	2.1	2.7	2.3	2.9	22.4	20.5	59.5	41.1	66.5
Mexican American Indian	8 227	7 025	694	23.2	3.2	6.3	3.9	1.9	14.2	17.9	55.0	49.3	57.3
South American Indian	304	233	55	26.4	4.5	11.5	5.1	0.4	7.9	13.1	69.3	63.5	71.8
Spanish American Indian	611	444	139	25.5	3.2	9.5	8.8	2.6	17.9	15.3	63.6	59.5	65.2
Chemehuevi	120	109	9	24.8	2.7	12.4	9.3	4.5	11.9	15.1	67.5	80.9	60.6
Cherokee	8 098	6 409	1 302	30.1	5.8	17.6	10.6	4.6	10.5	17.0	65.5	47.5	74.2
Cherokee	7 796	6 143	1 266	30.1	5.8	17.5	10.6	4.7	10.6	16.9	65.4	47.5	74.0
Western Cherokee	118	105	13	24.0	2.2	17.1	10.4	4.5	10.6	19.1	66.7	67.6	66.5
Cheyenne	199	159	29	31.1	6.3	12.3	11.6	3.6	8.6	20.9	65.8	49.3	73.4
Cheyenne	167	131	25	40.0	9.1	15.3	14.1	2.9	9.8	27.5	65.2	56.2	70.7
Chickasaw	345	300	28	22.6	2.0	10.6	9.6	3.3	11.7	18.9	70.7	40.7	81.6
Chippewa	664	537	92	20.9	4.1	8.9	7.1	1.9	6.5	11.6	67.3	48.8	72.6
Chippewa	569	468	66	22.9	4.8	8.8	8.1	1.5	6.8	13.3	63.2	44.4	69.7
Choctaw	1 819	1 398	291	24.8	4.8	13.2	8.7	3.6	8.9	14.5	67.3	49.8	74.0
Choctaw	1 597	1 268	248	25.1	4.9	14.1	8.5	4.1	8.9	14.7	66.3	48.8	73.2
Oklahoma Choctaw	183	123	41	21.1	3.9	6.9	7.7	0.6	8.7	13.6	73.6	56.1	78.6
Chumash	669	522	102	22.7	4.7	8.3	6.5	2.5	8.2	16.0	66.9	55.2	71.0
Chumash	630	483	102	22.2	4.9	8.2	6.1	2.4	7.8	15.7	67.5	57.7	70.8
Comanche	260	230	30	23.7	3.0	15.8	6.5	5.4	8.2	17.1	74.3	66.1	77.6
Comanche	260	230	30	23.7	3.0	15.8	6.5	5.4	8.2	17.1	74.3	66.1	77.6
Costanoan	152	131	15	17.0	1.8	6.5	3.8	1.7	8.6	13.7	70.8	65.9	72.0
Cree	83	76	7	23.4	2.0	15.5	6.5	5.9	12.3	14.3	66.5	36.8	78.4
Creek	386	307	26	21.8	3.3	11.0	9.6	1.9	4.5	11.9	69.4	46.9	76.0
Muscogee Creek Nation	365	286	26	21.4	3.3	10.7	9.5	2.0	4.2	11.7	69.5	50.6	74.9
Cupeno	97	84	-	20.1	1.7	5.6	7.3	1.9	9.9	10.8	44.2	28.6	51.4
Cupeno	41	41	-	19.8	1.9	10.1	2.9	3.9	7.9	19.7	43.5	48.8	41.1
Delaware	194	136	53	25.9	1.6	18.3	8.4	6.8	14.0	17.7	79.7	44.7	88.6
Delaware	126	87	34	21.2	2.0	15.2	10.6	8.6	9.8	14.0	82.7	46.3	90.8
Diegueno	374	278	80	15.5	3.1	8.3	2.1	2.2	5.2	8.4	51.2	40.7	53.9
Barona Group of Capitan Grande Band	31	27	4	14.9	2.9	6.7	1.9	1.0	9.4	9.7	21.3	22.2	21.0
Diegueno	118	92	21	14.9	3.4	6.4	1.8	1.5	1.5	5.9	63.6	50.6	66.6
Mesa Grande Band of Diegueno Mission Indians	34	15	12	11.6	4.8	9.2	1.0	0.3	1.2	6.3	68.7	46.7	72.0
San Pasqual Band of Diegueno Mission Indians	73	53	20	16.0	4.2	8.6	1.8	2.0	6.7	7.7	44.9	45.3	44.8
Santa Ysabel Band of Diegueno Mission Indians	47	29	14	21.4	0.9	19.5	1.8	10.0	11.5	9.8	46.1	10.3	58.1
Viejas (Baron Long) Group of Capitan Grande Band	26	22	4	17.7	1.4	4.8	-	3.4	12.6	24.1	33.3	50.0	27.1
Gabrieleno	137	86	33	17.9	4.1	10.1	3.5	2.6	7.2	8.7	87.9	82.9	89.0
Hoopa	451	342	82	22.2	7.1	10.2	6.3	2.1	4.7	11.6	62.9	41.4	70.3
Hoopa Valley Tribe	451	342	82	22.2	7.1	10.2	6.3	2.1	4.7	11.6	62.9	41.4	70.3
Iroquois	551	459	63	25.7	5.4	15.5	11.3	5.7	11.0	15.6	71.0	55.3	76.9
Iroquois	114	98	16	25.2	7.7	19.9	13.9	10.0	17.6	15.0	61.9	35.5	73.0
Mohawk	271	243	19	43.2	10.7	22.9	18.5	8.1	17.1	22.3	65.1	55.3	73.3
Oneida Nation of New York	52	42	10	12.8	1.7	10.8	4.4	1.2	3.4	12.6	75.7	83.3	74.4

Table 46. **Disability Status for Selected American Indian and Alaska Native Tribes (One Tribe Reported): 2000**—Con.

[Data based on a sample (except Tables 79 and 80). For information on confidentiality protection, coverage, sampling error, and nonsampling error, see Appendix G. Tribes are shown if respondents reported only one tribe or as American Indian or Alaska Native only and met the specified threshold. For more information, see "How to Use This Census Report"]

State	Civilian noninstitutionalized population with a disability			Percent of civilian noninstitutionalized population with specified disability							Percent employed of civilian noninstitutionalized population 21 to 64 years		
				5 years and over					16 years and over, going outside the home	16 to 64 years, employment disability		Disability status	
	5 years and over	16 to 64 years	65 years and over	Any disability	Sensory	Physical	Mental	Self-care			Total	With a disability	No disability
California—Con.													
American Indian and Alaska Native—Con.													
American Indian—Con.													
Juaneno (Acjachemem)	334	240	60	19.0	2.7	8.3	5.0	2.4	8.9	10.2	78.8	54.6	84.2
Karuk Tribe of California	373	295	62	23.7	6.2	13.5	7.0	2.9	7.6	13.6	60.5	40.6	68.4
Kiowa	38	30	8	10.8	-	9.1	0.9	4.3	3.7	8.2	62.6	40.7	65.6
Kiowa	38	30	8	11.8	-	10.0	0.9	4.7	3.9	8.5	60.8	40.7	63.7
Luiseno	604	435	126	17.1	3.5	7.5	3.5	2.8	9.6	11.0	59.4	38.7	64.9
La Jolla Band of Luiseno Mission Indians	49	36	8	20.2	2.9	7.8	2.1	2.1	4.3	13.1	66.7	82.8	62.1
Luiseno	276	159	85	17.8	1.7	9.5	4.4	1.9	10.8	11.4	58.7	33.8	64.8
Pala Band of Luiseno Mission Indians	67	62	5	15.2	4.3	6.1	5.0	3.8	12.9	11.7	62.0	9.1	75.8
Pechanga Band of Luiseno Mission Indians	58	51	7	14.5	5.8	3.5	4.3	-	6.3	4.6	71.3	61.5	73.3
Soboba	88	71	17	17.3	4.3	6.3	0.4	5.7	15.0	15.1	38.9	16.2	46.9
Maidu	329	251	57	20.8	4.2	9.4	5.4	2.3	6.7	15.1	63.0	62.7	63.1
Maidu	261	211	35	20.1	3.6	8.8	4.0	2.4	5.6	15.3	62.2	61.8	62.3
Mission Indians	213	152	56	26.4	7.7	15.5	7.3	5.1	14.1	18.3	58.6	45.7	63.9
Mission Indians	162	113	44	26.2	7.3	17.2	7.6	6.6	13.6	21.3	52.5	42.0	56.7
Me-Wuk	509	397	58	23.5	4.1	9.9	9.6	2.2	10.2	13.7	59.5	40.1	66.0
Me-Wuk	509	397	58	23.7	4.1	9.9	9.7	2.2	10.3	13.8	59.2	40.1	65.6
Mono	321	226	74	22.0	4.6	7.8	3.2	3.5	12.5	13.7	60.6	55.9	62.1
Mono	295	211	63	21.3	4.5	7.6	2.7	3.7	11.7	13.5	59.4	55.1	60.7
Navajo	1 813	1 504	181	25.8	4.7	10.8	8.8	2.9	10.2	13.9	66.0	54.2	70.9
Nomlaki	137	86	35	37.4	9.3	23.5	9.8	6.3	17.8	28.4	42.6	50.6	37.6
Nomlaki	124	83	25	35.9	9.0	21.2	7.5	2.9	14.1	28.3	43.2	52.7	37.3
Osage	173	131	28	19.2	3.8	7.9	6.0	4.0	6.3	13.7	73.7	60.0	77.1
Ottawa	50	39	7	14.3	1.1	11.2	5.7	-	4.2	4.6	47.3	41.0	48.6
Paiute	615	494	110	21.1	5.4	9.0	3.4	1.6	6.8	13.9	68.4	55.0	73.1
Paiute	524	415	98	21.2	5.1	9.1	3.4	1.9	6.8	13.2	68.8	55.5	73.2
Paiute-Shoshone	75	67	6	14.9	2.6	10.7	2.0	1.2	2.4	5.3	64.2	27.5	72.2
Shoshone Paiute	52	48	2	14.7	2.0	9.9	2.8	1.7	2.8	7.1	63.6	31.3	70.3
Pima	168	130	38	19.4	4.2	10.2	5.9	-	8.9	13.3	69.0	56.2	73.9
Pima	140	112	28	17.3	4.2	9.6	5.1	-	5.4	11.2	67.3	49.1	73.5
Pit River	300	240	29	27.0	4.3	7.7	11.3	2.7	12.0	14.1	46.1	35.7	51.2
Pit River Tribe of California	300	240	29	27.7	4.4	7.8	11.6	2.8	12.4	14.7	47.4	35.7	53.7
Pomo	822	644	137	20.0	2.7	10.6	5.4	3.6	9.1	12.7	64.4	50.7	68.9
Pomo	627	497	104	22.4	2.7	12.5	6.4	4.0	10.1	14.5	61.6	46.1	67.7
Potawatomi	342	244	70	23.2	1.4	14.1	9.6	3.3	6.8	13.2	75.3	56.1	81.3
Potawatomi	256	212	24	21.6	1.7	12.7	7.9	1.5	5.0	14.0	74.6	60.6	79.6
Pueblo	908	763	82	23.8	3.7	8.8	5.8	1.2	7.6	14.5	67.9	51.4	73.5
Hopi	280	255	19	33.9	9.3	14.2	10.0	2.3	9.5	17.7	61.8	50.7	68.3
Pueblo	164	144	12	17.3	1.5	3.4	5.6	0.6	6.5	12.4	71.2	17.5	81.0
Ysleta Del Sur Pueblo of Texas	140	121	19	39.4	5.4	22.5	2.5	-	9.8	29.9	50.6	48.2	52.6
Seminole	270	220	30	35.3	3.0	15.3	6.5	2.0	8.1	27.0	83.0	73.2	89.3
Seminole	270	220	30	36.1	3.1	15.7	6.7	2.0	8.4	27.8	82.4	73.2	88.7
Serrano	72	58	8	19.9	7.2	14.1	5.0	9.1	11.8	12.8	51.1	32.8	59.5
Serrano	59	51	8	19.0	8.4	14.2	3.9	9.0	13.9	15.1	49.7	23.5	62.7
Shoshone	288	206	73	29.5	6.7	16.4	10.6	3.0	15.2	17.2	63.4	30.8	77.9
Shoshone	237	167	61	29.2	4.2	15.3	10.6	1.7	14.1	15.7	66.6	36.4	80.0
Sioux	1 246	1 086	71	23.3	3.0	11.0	8.9	1.8	7.6	15.1	65.3	44.4	73.2
Oglala Sioux	165	151	-	21.3	0.3	12.7	12.1	3.1	5.9	13.5	69.6	36.6	80.7
Sioux	622	528	56	23.2	2.9	11.2	8.5	1.8	8.9	14.7	58.5	40.0	65.6
Teton Sioux	221	181	8	29.2	5.0	10.3	11.8	-	6.7	16.2	75.3	56.9	84.2
Tohono O'Odham	248	197	40	22.4	2.8	5.1	5.1	3.2	11.3	13.1	72.8	44.4	83.4
Tohono O'Odham	248	197	40	22.6	2.8	5.2	5.2	3.2	11.5	13.2	72.4	44.4	83.0
Tolowa	84	51	33	21.9	5.5	12.0	7.8	7.3	11.1	14.6	73.3	54.9	78.4
Tolowa	68	37	31	20.7	6.4	13.1	8.5	7.9	11.0	11.4	74.2	45.9	80.7
Wailaki	176	125	49	22.9	5.2	18.9	5.1	6.0	9.0	15.8	55.7	45.9	59.4
Washoe	103	88	11	28.6	8.6	10.0	3.3	0.6	5.9	14.2	67.9	62.1	71.2
Washoe	103	88	11	28.6	8.6	10.0	3.3	0.6	5.9	14.2	67.9	62.1	71.2
Wintun	408	312	62	24.5	7.4	13.9	8.5	3.1	9.5	13.7	66.5	39.0	76.8
Wintun	406	312	60	24.5	7.3	13.8	8.4	3.0	9.4	13.7	66.4	39.0	76.6
Wiyot	88	76	11	21.8	1.7	11.9	5.5	2.2	8.3	17.7	52.3	30.1	60.6
Wiyot	57	46	11	16.6	2.0	7.3	4.9	-	3.7	8.6	49.3	14.0	57.8
Yaqui	605	468	134	18.4	3.8	9.8	4.9	2.4	9.1	11.8	71.5	53.9	76.3
Pascua Yaqui	85	78	7	22.2	3.4	16.2	5.5	2.9	15.0	22.0	68.4	65.4	70.1
Yaqui	520	390	127	17.9	3.8	9.0	4.9	2.3	8.4	10.6	71.9	51.5	76.9
Yokuts	453	324	86	17.0	2.9	6.3	6.6	2.9	8.5	11.3	57.8	44.5	61.3
Picayune Rancheria of Chukchansi Indians	133	81	47	17.0	4.0	6.6	7.8	7.2	7.0	14.7	59.3	34.6	64.8
Tachi	8	6	-	2.9	1.1	1.8	-	-	-	1.8	35.7	50.0	35.0
Tule River	137	97	15	24.3	5.3	11.9	9.4	2.3	8.8	10.7	55.4	44.1	60.7
Yokuts	167	132	24	17.6	1.4	4.6	6.6	0.9	13.2	11.9	66.6	47.8	72.0
Yuman	365	268	69	18.0	6.9	10.1	5.6	2.1	6.9	8.8	64.1	43.0	71.0
Fort Mojave Indian Tribe of Arizona	69	43	20	19.8	5.7	14.1	4.6	6.3	10.2	5.4	73.6	46.5	82.2
Quechan	250	192	40	18.0	6.9	9.5	5.5	1.5	6.7	9.3	61.6	42.8	67.5
Yurok	558	384	139	20.2	4.1	11.5	5.9	3.7	6.6	11.3	57.0	35.4	63.4
Yurok	558	384	139	20.2	4.1	11.5	5.9	3.7	6.6	11.3	57.0	35.4	63.4
Alaska Native	**600**	**428**	**51**	**26.9**	**6.3**	**9.7**	**13.6**	**3.6**	**7.7**	**14.9**	**63.0**	**57.8**	**64.6**
Tlingit-Haida	199	128	27	25.1	7.7	9.6	11.6	2.5	12.5	10.3	66.1	51.5	70.0
Tlingit	119	99	20	20.8	10.3	13.3	8.4	3.5	10.8	11.2	68.5	56.8	72.1
Colorado	**638 654**	**442 906**	**159 289**	**16.3**	**3.3**	**6.7**	**4.2**	**1.9**	**6.1**	**9.9**	**78.1**	**61.9**	**81.2**
American Indian and Alaska Native	**8 903**	**7 396**	**838**	**23.4**	**4.6**	**10.0**	**6.5**	**3.1**	**8.3**	**15.1**	**70.3**	**55.6**	**75.6**
American Indian	**6 383**	**5 304**	**634**	**22.2**	**4.5**	**9.8**	**6.3**	**3.0**	**7.4**	**14.2**	**71.0**	**57.2**	**75.6**
Apache	652	557	65	33.7	8.5	16.2	7.5	5.4	9.8	20.7	64.4	58.9	67.8
Apache	502	419	65	34.0	7.6	18.8	7.8	5.8	8.9	22.5	62.1	57.3	65.0
Blackfeet	134	83	-	36.5	3.5	13.4	19.3	3.5	-	24.4	92.8	94.8	92.0
Canadian and Latin American	471	384	54	17.8	3.6	7.8	5.5	2.4	10.5	12.3	68.7	45.3	74.8
Mexican American Indian	291	249	21	16.7	3.0	5.2	4.1	1.8	9.7	10.9	65.3	47.0	69.7
Spanish American Indian	147	111	31	22.3	4.8	14.2	7.7	3.3	12.3	18.4	71.8	50.0	79.5
Cherokee	1 083	898	129	27.3	5.5	14.9	10.2	4.0	8.6	14.2	76.2	61.5	82.5
Cherokee	1 055	875	124	28.2	5.6	15.5	10.6	4.2	9.1	14.4	75.9	60.9	82.7
Cheyenne	49	34	2	21.7	5.3	9.7	6.6	3.1	2.3	10.8	75.7	32.4	89.6
Chippewa	146	137	-	15.5	1.8	7.1	4.4	1.4	3.8	9.8	83.1	51.9	90.1

Table 46. **Disability Status for Selected American Indian and Alaska Native Tribes (One Tribe Reported): 2000**—Con.

[Data based on a sample (except Tables 79 and 80). For information on confidentiality protection, coverage, sampling error, and nonsampling error, see Appendix G. Tribes are shown if respondents reported only one tribe or as American Indian or Alaska Native only and met the specified threshold. For more information, see "How to Use This Census Report"]

State	Civilian noninstitutionalized population with a disability			Percent of civilian noninstitutionalized population with specified disability							Percent employed of civilian noninstitutionalized population 21 to 64 years		
				5 years and over					16 years and over, going outside the home	16 to 64 years, employment disability		Disability status	
	5 years and over	16 to 64 years	65 years and over	Any disability	Sensory	Physical	Mental	Self-care			Total	With a disability	No disability
Colorado—Con.													
American Indian and Alaska Native—Con.													
American Indian—Con.													
Chippewa—Con.													
Chippewa	104	95	-	16.4	0.9	5.5	6.5	-	6.0	11.9	86.2	65.2	91.6
Choctaw	109	90	10	17.1	7.8	4.5	4.4	0.3	3.1	7.5	68.6	72.8	67.6
Choctaw	99	80	10	20.4	10.3	5.3	5.8	0.4	2.3	7.0	61.1	73.2	57.9
Creek	40	40	-	11.8	3.8	7.7	4.4	-	0.3	7.6	81.2	79.2	81.4
Muscogee Creek Nation	40	40	-	11.9	3.9	7.7	4.5	-	0.3	7.6	81.2	79.2	81.4
Iroquois	75	64	-	19.9	6.4	6.1	1.1	-	5.2	11.2	70.8	58.5	74.8
Navajo	893	793	49	19.3	1.9	6.3	3.7	2.0	8.3	15.7	71.1	60.1	74.3
Pueblo	165	141	24	22.1	3.7	9.5	5.3	5.2	9.9	14.0	72.4	47.8	80.8
Sioux	598	529	44	21.4	2.5	7.7	5.3	1.3	4.2	14.5	75.4	70.8	77.0
Oglala Sioux	158	152	4	24.6	3.4	7.5	3.4	1.7	5.7	12.8	73.0	71.1	74.0
Sioux	221	193	10	27.0	2.8	15.4	9.2	2.4	4.9	17.9	67.5	60.4	70.9
Teton Sioux	121	121	-	19.0	-	2.7	5.6	-	1.7	20.6	78.5	83.0	76.8
Ute	499	368	94	19.8	6.2	10.4	5.4	3.9	5.9	10.5	63.2	46.9	68.0
Southern Ute	183	119	45	24.8	10.9	12.2	4.7	4.5	6.1	13.8	57.5	41.7	63.3
Ute	162	144	2	23.2	2.9	12.3	8.0	6.0	6.6	14.5	66.9	56.3	70.8
Ute Mountain	138	96	40	13.6	5.0	7.7	4.4	2.4	5.0	5.0	65.5	39.1	70.3
Alaska Native	**66**	**42**	**6**	**14.2**	**1.3**	**4.5**	**7.5**	**3.9**	**3.9**	**5.8**	**66.8**	**71.4**	**65.9**
Connecticut	**546 813**	**354 892**	**162 931**	**17.5**	**3.1**	**6.9**	**4.2**	**2.3**	**7.6**	**11.0**	**77.4**	**63.1**	**80.3**
American Indian and Alaska Native	**2 294**	**1 815**	**316**	**27.2**	**5.4**	**12.2**	**9.9**	**4.2**	**13.3**	**17.7**	**65.7**	**49.7**	**73.1**
American Indian	**1 400**	**1 108**	**211**	**25.5**	**4.5**	**12.5**	**9.2**	**4.0**	**11.3**	**16.1**	**67.5**	**50.9**	**74.3**
Canadian and Latin American	205	171	27	27.2	1.9	8.2	8.1	0.8	18.8	24.6	57.3	57.1	57.4
South American Indian	89	65	20	27.1	4.3	12.8	15.5	1.8	14.1	18.1	58.9	52.3	61.4
Cherokee	234	195	34	37.0	5.1	24.4	15.3	7.1	12.4	23.3	67.8	50.8	79.8
Cherokee	222	183	34	36.6	4.6	24.1	16.0	7.4	13.0	24.5	66.0	47.5	78.8
Mohegan	66	32	20	11.8	6.4	3.6	6.8	3.6	3.5	7.8	73.8	53.1	76.3
Pequot	172	122	41	26.2	1.7	16.3	8.1	5.9	13.3	13.5	66.7	51.3	74.3
Mashantucket Pequot	54	37	15	14.3	-	8.5	6.9	1.1	5.9	6.8	66.9	51.4	70.9
Pequot	116	83	26	42.6	4.0	27.6	9.9	12.9	22.5	21.5	65.0	50.0	78.6
Delaware	**131 794**	**86 808**	**36 606**	**18.4**	**3.2**	**8.0**	**4.6**	**2.3**	**7.2**	**11.2**	**76.3**	**60.2**	**79.8**
American Indian and Alaska Native	**634**	**472**	**124**	**22.2**	**4.6**	**12.1**	**6.1**	**4.7**	**9.1**	**14.9**	**72.4**	**54.2**	**78.1**
American Indian	**431**	**333**	**69**	**20.2**	**4.6**	**11.2**	**5.3**	**4.5**	**7.8**	**13.9**	**73.3**	**56.3**	**77.8**
Canadian and Latin American	45	32	-	15.9	-	4.6	7.8	4.6	10.0	10.8	72.7	100.0	70.2
Cherokee	89	86	-	20.2	5.2	15.9	4.3	8.6	1.3	12.5	65.3	54.7	69.0
Cherokee	89	86	-	20.2	5.2	15.9	4.3	8.6	1.3	12.5	65.3	54.7	69.0
Nanticoke	131	80	51	26.1	4.8	13.1	4.8	4.2	13.5	23.1	78.8	62.5	84.3
District of Columbia	**115 980**	**82 850**	**28 280**	**21.9**	**3.2**	**8.0**	**4.9**	**3.0**	**11.0**	**13.5**	**68.9**	**52.8**	**73.4**
American Indian and Alaska Native	**585**	**446**	**95**	**32.0**	**5.0**	**9.7**	**7.8**	**2.6**	**17.6**	**18.1**	**66.4**	**54.2**	**72.2**
American Indian	**295**	**251**	**38**	**31.7**	**5.7**	**8.1**	**7.7**	**1.8**	**18.9**	**19.1**	**76.1**	**63.5**	**81.7**
Florida	**3 274 566**	**2 060 447**	**1 075 545**	**22.2**	**4.1**	**9.6**	**5.1**	**2.9**	**9.8**	**14.2**	**71.3**	**58.3**	**74.9**
American Indian and Alaska Native	**14 627**	**12 005**	**1 854**	**29.8**	**6.1**	**14.8**	**8.7**	**4.1**	**11.2**	**19.1**	**67.7**	**53.7**	**74.6**
American Indian	**10 424**	**8 514**	**1 379**	**30.2**	**6.4**	**15.9**	**9.0**	**4.5**	**11.1**	**19.3**	**68.1**	**50.8**	**76.7**
Apache	129	123	6	21.1	6.2	13.2	6.9	1.5	4.1	10.4	72.7	39.8	83.5
Apache	124	118	6	21.9	6.7	13.4	7.4	1.6	4.5	11.4	71.0	41.5	81.4
Blackfeet	282	245	22	49.3	8.0	36.9	16.1	7.5	20.4	23.0	59.0	42.2	74.6
Canadian and Latin American	1 186	1 079	56	23.2	2.6	5.5	4.3	2.0	13.1	18.7	66.2	59.9	68.5
Central American Indian	237	237	-	33.5	-	4.2	4.7	8.2	19.0	34.4	65.1	75.4	57.4
Mexican American Indian	495	435	11	18.7	2.0	4.5	2.3	0.6	10.6	15.7	66.8	59.2	68.9
South American Indian	272	254	16	27.5	5.1	6.9	8.5	-	14.1	17.0	64.2	45.9	71.9
Spanish American Indian	151	122	29	26.2	4.0	9.0	4.3	2.1	15.9	16.2	66.7	66.7	66.7
Cherokee	3 750	3 132	476	37.3	9.4	20.4	10.4	5.3	11.9	23.4	67.0	50.6	78.3
Cherokee	3 651	3 056	457	38.0	9.6	20.9	10.6	5.5	11.8	23.9	66.3	50.5	77.6
Chippewa	361	282	58	28.0	3.7	16.8	8.8	4.2	8.6	20.0	74.8	52.0	85.1
Chippewa	238	205	16	29.5	2.6	16.2	9.9	6.7	12.3	26.6	72.5	52.0	82.7
Choctaw	239	180	35	24.5	6.2	8.0	6.6	1.1	3.2	15.6	73.5	68.3	75.1
Choctaw	233	180	29	27.2	7.0	8.4	7.5	1.3	3.7	17.8	71.9	68.3	73.1
Creek	1 197	940	194	31.7	6.5	21.3	12.2	5.9	10.0	18.6	64.5	42.9	76.1
Eastern Creek	128	99	29	22.3	4.2	13.7	4.3	2.3	10.8	11.5	69.7	40.4	81.4
Lower Muscogee Creek Tama Tribal Town	142	131	11	34.8	6.6	23.0	18.1	7.6	16.5	32.8	57.3	27.5	78.4
Muscogee Creek Nation	881	669	149	33.9	7.3	23.0	13.5	6.8	8.8	17.5	64.6	45.7	75.2
Iroquois	481	345	117	32.6	8.0	19.5	12.2	7.1	16.6	17.5	72.4	40.1	87.5
Mohawk	265	197	62	40.4	9.3	23.0	13.7	9.1	19.8	22.7	70.4	43.3	89.4
Lumbee	121	67	52	21.3	4.9	17.6	5.8	2.6	10.7	12.1	59.5	33.3	64.3
Navajo	67	55	6	15.2	5.0	1.8	6.3	6.8	5.8	8.3	86.3	100.0	83.2
Seminole	502	338	105	28.7	4.3	8.5	7.4	5.7	11.9	17.6	73.6	72.9	73.8
Florida Seminole	200	108	51	31.8	3.0	6.5	2.9	14.5	19.7	17.6	71.0	89.5	64.3
Seminole	285	220	47	25.9	4.4	8.7	10.2	0.7	7.0	17.2	74.8	64.3	79.1
Sioux	261	221	26	31.9	10.0	17.4	12.1	4.8	9.9	18.1	76.0	54.3	87.7
Sioux	142	137	-	30.5	14.8	13.1	11.2	4.3	9.9	18.8	77.3	51.1	91.6
Alaska Native	**95**	**72**	**8**	**17.1**	**3.6**	**8.4**	**4.7**	**1.6**	**8.0**	**8.8**	**78.2**	**69.4**	**80.3**
Georgia	**1 456 812**	**1 021 162**	**358 545**	**19.7**	**3.4**	**8.2**	**4.8**	**2.6**	**9.2**	**12.6**	**73.6**	**57.3**	**77.6**
American Indian and Alaska Native	**5 702**	**4 647**	**565**	**26.9**	**6.7**	**11.3**	**7.9**	**3.5**	**9.5**	**16.9**	**68.5**	**54.5**	**74.4**
American Indian	**4 003**	**3 330**	**306**	**27.1**	**7.0**	**11.6**	**8.3**	**3.4**	**8.6**	**16.6**	**68.6**	**54.5**	**74.6**
Apache	52	43	-	17.9	7.6	3.8	2.1	0.7	0.9	12.8	70.1	47.1	75.0
Canadian and Latin American	333	320	10	21.0	1.2	2.3	1.5	0.9	13.9	15.5	59.5	41.2	65.2
Mexican American Indian	277	274	-	26.1	1.3	2.4	0.3	1.4	18.6	20.3	61.8	39.8	70.8
Cherokee	1 872	1 545	162	30.1	8.3	16.0	11.1	4.3	8.7	17.7	69.7	52.5	77.9
Cherokee	1 755	1 462	146	32.2	8.9	17.3	11.4	4.3	9.3	18.7	69.5	52.9	78.2
Choctaw	128	104	5	23.4	9.9	13.3	7.5	5.7	6.3	14.4	64.6	19.3	79.3
Choctaw	108	91	5	26.4	13.2	14.7	8.3	4.4	5.6	14.7	58.2	22.9	71.5
Creek	334	274	35	33.8	9.0	14.6	8.3	3.9	9.8	20.8	75.1	68.4	79.0
Lower Muscogee Creek Tama Tribal Town	122	106	16	34.8	6.3	16.5	14.8	7.4	16.4	32.0	59.1	39.6	78.0
Muscogee Creek Nation	186	142	19	35.7	12.9	16.1	5.8	2.5	7.7	13.2	78.6	88.2	73.6

Table 46. **Disability Status for Selected American Indian and Alaska Native Tribes (One Tribe Reported): 2000**—Con.

[Data based on a sample (except Tables 79 and 80). For information on confidentiality protection, coverage, sampling error, and nonsampling error, see Appendix G. Tribes are shown if respondents reported only one tribe or as American Indian or Alaska Native only and met the specified threshold. For more information, see "How to Use This Census Report"]

State	Civilian noninstitutionalized population with a disability			Percent of civilian noninstitutionalized population with specified disability							Percent employed of civilian noninstitutionalized population 21 to 64 years		
				5 years and over					16 years and over, going outside the home	16 to 64 years, employment disability		Disability status	
	5 years and over	16 to 64 years	65 years and over	Any disability	Sensory	Physical	Mental	Self-care			Total	With a disability	No disability
Georgia—Con.													
American Indian and Alaska Native—Con.													
American Indian—Con.													
Iroquois	122	114	-	29.9	7.4	7.4	6.4	4.9	10.1	24.7	68.6	60.5	73.2
Lumbee	70	70	-	17.4	7.7	1.2	6.2	-	5.2	8.0	76.5	72.6	77.6
Sioux	180	147	-	43.0	10.5	13.8	12.4	2.1	18.8	32.5	70.6	66.7	75.2
Hawaii	**199 819**	**126 956**	**64 144**	**18.4**	**3.5**	**7.2**	**4.6**	**2.3**	**8.9**	**11.4**	**72.8**	**58.8**	**75.9**
American Indian and Alaska Native	**698**	**547**	**78**	**26.5**	**6.0**	**11.8**	**9.9**	**3.4**	**10.7**	**13.7**	**58.3**	**42.4**	**64.1**
American Indian	**448**	**358**	**52**	**25.6**	**5.4**	**11.0**	**10.1**	**5.0**	**12.3**	**15.2**	**63.8**	**41.8**	**70.9**
Cherokee	25	16	9	8.1	4.2	3.9	1.0	0.6	1.1	1.3	69.4	81.3	68.5
Cherokee	25	16	9	8.7	4.5	4.2	1.0	0.7	1.2	1.3	70.0	81.3	69.2
Idaho	**200 498**	**128 221**	**59 704**	**17.1**	**4.2**	**7.9**	**4.9**	**2.1**	**6.0**	**9.4**	**75.4**	**58.3**	**78.8**
American Indian and Alaska Native	**3 463**	**2 576**	**565**	**22.4**	**5.7**	**10.9**	**7.0**	**2.8**	**7.5**	**13.3**	**63.2**	**48.0**	**68.3**
American Indian	**2 964**	**2 179**	**506**	**21.8**	**5.4**	**10.8**	**7.1**	**2.6**	**7.0**	**12.6**	**62.7**	**48.0**	**67.5**
Blackfeet	80	49	23	27.5	15.1	19.6	18.6	1.0	3.7	4.1	57.8	44.2	61.7
Canadian and Latin American	66	57	-	23.6	2.9	9.6	10.0	2.9	16.4	18.0	78.5	71.4	81.4
Mexican American Indian	52	43	-	26.5	2.0	8.7	14.3	4.1	27.1	26.5	65.1	62.5	66.7
Cherokee	396	328	48	31.9	5.4	15.9	9.5	3.9	12.3	20.5	65.0	47.1	75.0
Cherokee	378	313	48	32.8	5.2	16.4	9.5	3.5	12.1	20.8	64.4	47.1	74.1
Chippewa	129	114	10	35.2	9.8	13.9	1.9	3.0	3.2	22.1	68.4	66.7	69.6
Choctaw	37	29	-	15.7	-	2.5	9.7	-	8.7	15.2	79.7	76.9	80.3
Coeur D'Alene	154	81	56	18.4	8.6	9.5	4.3	2.3	6.1	6.0	66.3	52.9	69.0
Colville	37	13	22	20.4	2.8	18.8	8.8	2.8	3.7	-	65.5	61.5	66.2
Navajo	115	100	4	21.4	2.2	10.4	7.1	1.5	10.3	20.4	62.9	49.0	68.9
Nez Perce	333	263	59	18.4	5.1	10.2	4.9	2.4	7.1	11.2	68.1	46.9	73.8
Paiute-Shoshone	49	42	7	12.4	1.8	6.8	1.5	1.0	4.3	3.4	64.7	73.0	62.9
Shoshone Paiute	43	38	5	12.1	1.4	7.0	1.7	-	3.9	3.7	66.7	81.8	63.5
Shoshone	45	30	7	20.5	3.2	13.2	10.5	2.7	3.4	18.2	45.3	10.7	55.0
Shoshone-Bannock Tribes of the Fort Hall Reservation	833	546	180	22.1	6.2	11.2	7.9	2.8	6.0	11.5	53.6	40.4	57.6
Sioux	104	58	16	23.8	4.8	10.3	10.3	1.1	6.8	10.0	60.7	21.3	68.9
Sioux	72	26	16	26.1	6.9	10.1	11.6	1.1	3.2	7.3	65.6	42.1	69.6
Alaska Native	**67**	**59**	**7**	**22.8**	**15.3**	**11.6**	**4.1**	**2.0**	**10.7**	**11.7**	**52.7**	**48.1**	**55.3**
Illinois	**1 999 717**	**1 314 461**	**573 878**	**17.6**	**3.1**	**7.2**	**4.1**	**2.4**	**8.3**	**10.8**	**74.1**	**57.4**	**77.5**
American Indian and Alaska Native	**7 037**	**5 996**	**617**	**25.5**	**4.1**	**10.1**	**7.6**	**3.8**	**12.4**	**16.5**	**64.5**	**49.8**	**70.9**
American Indian	**4 281**	**3 637**	**361**	**25.2**	**3.8**	**10.5**	**8.0**	**3.1**	**11.4**	**15.9**	**66.0**	**49.0**	**73.0**
Apache	107	95	8	18.8	4.0	4.0	3.7	0.4	4.8	9.8	68.9	51.6	74.1
Apache	92	80	8	23.1	3.8	5.8	5.3	0.5	6.5	11.3	70.6	52.5	76.7
Blackfeet	126	111	-	31.7	6.8	7.8	14.4	6.8	7.5	22.2	74.2	81.1	70.2
Canadian and Latin American	1 108	950	85	26.7	3.3	5.3	5.1	2.7	19.1	20.3	56.8	42.8	63.1
Mexican American Indian	981	867	57	27.1	3.4	5.6	4.8	2.6	20.0	21.2	57.1	42.2	64.3
Cherokee	1 265	1 097	112	30.1	4.5	15.6	10.7	4.2	9.7	19.3	69.3	52.5	78.6
Cherokee	1 221	1 072	112	30.7	4.5	16.0	10.8	4.4	10.1	19.8	67.7	52.0	77.0
Chippewa	266	209	17	21.4	2.7	8.6	9.8	2.0	8.7	8.8	69.7	48.2	75.3
Chippewa	217	166	11	23.2	1.8	8.3	10.4	2.4	9.2	9.8	71.8	49.4	78.4
Choctaw	82	66	16	18.1	0.9	10.6	5.3	3.8	7.4	12.0	63.6	21.2	74.7
Choctaw	78	62	16	19.5	1.0	12.0	6.0	4.2	8.5	12.1	67.0	22.6	79.4
Iroquois	113	100	-	14.2	3.4	7.3	5.8	1.4	4.4	9.4	75.3	52.9	79.7
Oneida Nation of New York	94	87	-	15.4	4.4	7.4	6.5	1.8	5.7	11.8	74.5	47.2	80.8
Navajo	64	51	-	16.0	-	-	10.5	-	7.9	12.8	78.8	100.0	76.4
Sioux	269	221	29	28.8	5.6	15.7	11.8	3.0	10.6	9.6	75.9	62.1	83.0
Sioux	172	137	22	31.2	6.4	18.9	10.0	2.2	15.0	9.9	70.1	52.3	79.6
Alaska Native	**60**	**56**	**4**	**18.1**	**5.1**	**8.1**	**0.9**	**3.3**	**5.1**	**9.0**	**68.3**	**69.6**	**67.9**
Indiana	**1 054 757**	**691 505**	**301 630**	**19.0**	**3.8**	**8.3**	**4.8**	**2.5**	**7.5**	**11.3**	**76.6**	**60.8**	**80.2**
American Indian and Alaska Native	**4 830**	**3 955**	**528**	**31.2**	**7.5**	**14.9**	**11.3**	**4.3**	**13.0**	**20.4**	**69.4**	**54.5**	**77.4**
American Indian	**3 479**	**2 843**	**381**	**31.2**	**7.8**	**15.9**	**11.1**	**4.2**	**13.0**	**20.2**	**69.4**	**51.5**	**78.6**
Blackfeet	155	122	33	41.7	6.7	20.4	12.1	8.1	12.4	15.3	70.3	56.1	79.1
Canadian and Latin American	229	176	14	34.9	2.0	6.1	5.9	7.9	22.9	23.6	57.3	30.6	69.4
Mexican American Indian	185	148	5	36.0	1.8	5.1	4.9	8.6	25.5	27.4	52.2	30.1	63.0
Cherokee	1 394	1 156	174	36.5	11.2	21.0	14.1	3.7	13.6	23.1	71.8	58.9	79.7
Cherokee	1 321	1 092	165	36.8	11.5	21.7	14.4	3.5	12.9	22.3	72.5	59.0	80.9
Chippewa	151	115	7	23.8	1.6	11.0	12.8	3.8	3.4	16.4	61.9	40.9	68.6
Chippewa	98	69	-	22.0	-	9.2	13.9	0.4	4.9	15.6	63.1	55.1	65.3
Miami	346	282	18	24.8	5.2	6.8	7.0	2.1	10.2	18.8	78.3	59.6	85.0
Miami	304	246	18	27.5	5.5	6.9	7.8	2.6	11.6	20.9	78.5	61.7	85.1
Sioux	140	127	7	27.9	3.0	19.3	7.8	4.8	16.5	18.2	62.4	27.7	80.8
Iowa	**446 665**	**268 708**	**152 602**	**16.6**	**3.5**	**7.5**	**4.2**	**2.1**	**6.2**	**9.3**	**80.8**	**63.0**	**84.0**
American Indian and Alaska Native	**1 879**	**1 542**	**139**	**23.2**	**4.5**	**9.9**	**7.9**	**2.5**	**8.3**	**16.9**	**64.4**	**46.9**	**71.0**
American Indian	**1 335**	**1 101**	**85**	**21.5**	**4.2**	**9.6**	**7.3**	**2.5**	**7.2**	**16.2**	**63.0**	**45.6**	**69.3**
Canadian and Latin American	103	95	-	29.8	0.3	0.6	2.6	-	22.3	38.1	52.9	36.1	61.6
Cherokee	264	228	9	28.0	7.9	18.0	12.0	2.9	6.3	14.7	68.6	42.9	82.0
Cherokee	264	228	9	28.4	7.9	18.3	12.1	2.9	6.4	14.9	68.7	42.9	82.5
Chippewa	57	48	2	13.7	2.2	2.4	8.2	1.9	4.9	12.8	79.5	66.7	81.0
Omaha	64	53	2	24.3	3.4	4.9	8.4	2.7	9.7	24.3	52.5	69.8	43.0
Sac and Fox	153	112	34	15.0	2.0	8.7	3.3	1.2	3.4	6.8	59.6	66.4	58.1
Sac and Fox Tribe of the Mississippi in Iowa	147	106	34	15.9	1.9	9.2	3.5	1.3	3.5	7.0	57.1	70.2	54.1
Sioux	263	192	14	20.4	5.6	8.1	6.7	2.5	5.5	16.3	58.8	36.4	65.9
Sioux	98	47	11	28.0	13.7	10.0	2.6	4.0	0.4	20.1	55.3	42.6	58.9
Winnebago	50	42	8	13.9	1.1	5.8	4.4	-	8.6	15.9	41.7	16.7	48.4
Winnebago	49	42	7	17.9	1.1	7.3	5.9	-	10.5	20.9	48.4	16.7	59.8
Kansas	**429 687**	**269 361**	**137 088**	**17.6**	**3.7**	**8.0**	**4.3**	**2.3**	**6.9**	**10.2**	**78.7**	**62.0**	**82.1**
American Indian and Alaska Native	**5 257**	**4 150**	**647**	**24.0**	**4.7**	**10.9**	**7.5**	**2.6**	**8.2**	**14.3**	**71.2**	**55.6**	**77.2**
American Indian	**4 123**	**3 230**	**571**	**22.7**	**4.5**	**11.0**	**7.4**	**2.6**	**7.4**	**13.0**	**72.5**	**55.7**	**78.4**
Apache	80	72	-	23.8	7.7	14.3	9.2	3.3	1.9	9.3	70.9	37.5	82.8
Canadian and Latin American	129	98	31	23.2	2.9	5.8	4.5	3.2	13.7	14.2	65.6	43.9	73.9
Mexican American Indian	97	92	5	20.6	3.4	6.4	4.5	3.8	9.1	14.3	63.7	44.6	71.6
Cherokee	1 535	1 199	207	26.4	6.6	14.2	9.5	3.2	8.1	15.1	75.3	57.2	83.3

Table 46. **Disability Status for Selected American Indian and Alaska Native Tribes (One Tribe Reported): 2000**—Con.

[Data based on a sample (except Tables 79 and 80). For information on confidentiality protection, coverage, sampling error, and nonsampling error, see Appendix G. Tribes are shown if respondents reported only one tribe or as American Indian or Alaska Native only and met the specified threshold. For more information, see "How to Use This Census Report"]

State	Civilian noninstitutionalized population with a disability			Percent of civilian noninstitutionalized population with specified disability							Percent employed of civilian noninstitutionalized population 21 to 64 years		
				5 years and over					16 years and over, going outside the home	16 to 64 years, employment disability		Disability status	
	5 years and over	16 to 64 years	65 years and over	Any disability	Sensory	Physical	Mental	Self-care			Total	With a disability	No disability
Kansas—Con.													
American Indian and Alaska Native—Con.													
American Indian—Con.													
Cherokee—Con.													
Cherokee	1 409	1 124	177	26.2	6.3	14.4	9.5	3.3	7.9	14.9	75.7	59.0	83.0
Chippewa	43	17	18	18.8	4.8	10.0	3.9	3.1	2.9	7.2	74.0	81.3	73.0
Choctaw	132	85	42	16.5	2.8	6.9	5.0	1.8	6.0	10.7	78.5	64.2	81.3
Choctaw	118	85	28	18.4	2.0	8.6	6.3	2.2	6.7	13.7	76.1	64.2	79.2
Creek	106	89	12	19.1	2.5	8.3	2.5	1.1	4.7	20.3	76.3	70.2	78.6
Muscogee Creek Nation	106	89	12	20.1	2.7	8.7	2.7	1.1	5.1	22.0	79.0	70.2	82.8
Delaware	76	66	2	22.1	0.6	8.7	7.3	2.3	5.3	14.8	69.4	69.6	69.3
Delaware	71	63	-	21.1	0.6	7.4	6.5	2.4	5.4	15.1	70.0	73.6	68.9
Iowa	101	92	-	25.7	2.0	14.2	6.1	-	2.3	18.5	69.2	48.7	80.1
Iowa	72	70	-	27.0	3.0	10.9	4.9	-	2.6	24.0	71.0	50.8	89.7
Iroquois	104	93	11	25.8	-	9.7	5.0	-	8.0	14.9	77.2	65.6	82.3
Kickapoo	144	82	38	22.4	3.0	7.8	6.8	0.6	9.0	11.2	72.7	63.4	74.8
Kickapoo	144	82	38	22.4	3.0	7.8	6.8	0.6	9.0	11.2	72.7	63.4	74.8
Miami	31	19	9	9.8	2.9	3.2	2.9	2.2	7.0	2.1	71.1	21.1	78.2
Navajo	107	94	11	20.2	4.2	4.3	7.7	-	8.0	9.9	70.6	37.9	76.4
Osage	74	72	2	21.8	6.5	10.9	6.5	0.6	0.7	6.9	81.8	66.7	88.1
Potawatomi	409	302	72	21.4	1.9	9.3	6.0	1.6	8.0	14.4	76.7	61.9	81.7
Citizen Potawatomi Nation	29	20	9	11.8	1.2	8.1	1.2	1.6	7.0	6.2	80.6	70.0	82.4
Potawatomi	244	181	33	25.0	1.5	9.1	7.5	1.2	8.7	18.0	71.5	63.8	74.7
Prairie Band of Potawatomi Indians	136	101	30	19.7	2.7	9.8	5.6	2.2	7.4	12.1	82.3	57.1	90.0
Sac and Fox	45	36	8	21.4	5.7	8.1	5.2	1.9	11.1	10.3	66.4	56.0	69.1
Sioux	140	117	14	17.8	1.4	8.8	3.8	2.7	6.6	11.9	61.5	44.3	66.2
Sioux	66	48	14	21.4	-	9.4	4.9	1.9	14.0	17.2	59.5	-	77.9
Kentucky	**874 156**	**597 121**	**235 049**	**23.7**	**5.1**	**12.2**	**6.9**	**3.6**	**9.7**	**13.9**	**69.4**	**46.9**	**76.5**
American Indian and Alaska Native	**3 218**	**2 704**	**368**	**39.4**	**9.2**	**22.6**	**15.9**	**6.7**	**16.5**	**22.0**	**58.0**	**43.6**	**68.9**
American Indian	**2 347**	**1 992**	**274**	**39.5**	**9.5**	**23.4**	**16.4**	**6.3**	**16.5**	**23.3**	**58.0**	**43.5**	**69.5**
Cherokee	1 284	1 119	134	43.0	11.5	25.3	18.2	6.3	19.2	27.2	54.9	40.3	68.7
Cherokee	1 238	1 073	134	42.6	11.3	24.9	18.4	6.2	18.3	26.7	55.0	39.5	69.4
Louisiana	**880 047**	**591 783**	**235 482**	**21.8**	**4.3**	**9.8**	**5.9**	**3.3**	**9.5**	**12.9**	**68.0**	**51.4**	**72.7**
American Indian and Alaska Native	**6 257**	**4 632**	**949**	**26.6**	**6.3**	**12.2**	**9.8**	**3.7**	**10.6**	**16.3**	**61.7**	**47.1**	**67.9**
American Indian	**4 524**	**3 391**	**628**	**25.9**	**6.4**	**12.4**	**10.3**	**3.9**	**10.1**	**15.8**	**63.2**	**46.7**	**69.9**
Canadian and Latin American	140	87	39	26.0	2.4	10.4	13.2	1.7	15.2	11.9	59.7	49.3	63.0
Cherokee	698	555	81	28.4	7.7	15.0	10.9	3.4	10.4	17.0	62.1	46.3	69.8
Cherokee	552	428	64	29.6	8.2	15.8	11.3	3.4	11.3	17.8	60.2	45.3	67.5
Four Winds Cherokee	121	107	12	24.7	6.3	12.3	11.5	4.3	8.3	14.0	66.5	50.5	74.1
Chitimacha Tribe of Louisiana	116	90	21	20.8	2.9	11.8	6.3	5.2	8.5	13.8	71.9	28.2	88.9
Choctaw	402	305	73	25.8	7.0	13.3	12.0	6.8	12.0	17.8	68.7	47.6	77.4
Choctaw	343	270	53	25.6	7.6	13.0	11.8	7.1	12.4	17.7	70.4	54.2	77.4
Choctaw-Apache Community of Ebarb	94	52	13	25.8	4.1	13.2	14.8	1.6	10.7	8.1	70.5	37.0	80.1
Coushatta	86	56	25	25.8	7.5	8.4	8.7	3.3	6.1	12.2	44.4	51.0	42.2
Coushatta	86	56	25	26.5	7.7	8.6	9.0	3.4	6.3	12.6	43.9	51.0	41.3
Creek	85	67	11	18.6	2.2	15.6	7.2	6.4	5.9	8.9	78.7	53.2	85.0
Muscogee Creek Nation	60	42	11	17.2	2.9	13.8	7.5	3.7	2.1	4.9	80.5	64.9	83.4
Eastern Tribes	60	42	12	27.6	3.7	8.8	9.2	-	6.0	25.7	50.4	56.1	47.8
Tunica Biloxi	34	28	-	22.4	2.0	3.3	2.0	-	4.8	24.5	60.0	85.2	49.2
United Houma Nation	1 269	907	167	22.8	5.7	9.8	10.1	4.3	8.7	14.5	61.7	42.3	68.7
Maine	**237 910**	**151 738**	**71 901**	**20.0**	**4.4**	**9.5**	**5.8**	**2.5**	**6.5**	**11.7**	**76.4**	**54.7**	**81.6**
American Indian and Alaska Native	**1 850**	**1 419**	**253**	**27.5**	**6.9**	**15.0**	**11.5**	**3.7**	**8.1**	**16.5**	**60.4**	**37.9**	**70.6**
American Indian	**1 479**	**1 139**	**193**	**26.9**	**7.2**	**14.9**	**11.0**	**4.1**	**8.7**	**15.7**	**60.8**	**37.4**	**71.3**
Abenaki Nation of Missiquoi	38	36	-	25.0	9.9	16.4	9.9	3.3	8.6	14.1	67.2	44.4	77.5
Cherokee	123	89	-	36.1	7.6	17.9	27.9	5.0	15.1	16.9	60.4	30.3	81.3
Cherokee	123	89	-	36.6	7.7	18.2	28.3	5.1	15.5	17.3	59.4	30.3	80.5
Maliseet	101	76	4	22.1	2.2	14.7	7.9	4.2	6.5	11.0	70.2	38.2	80.2
Maliseet	71	58	2	18.1	2.6	13.0	6.6	4.1	6.5	10.2	67.1	22.0	78.4
Micmac	248	203	23	30.7	7.3	16.3	12.4	5.6	11.7	23.6	58.0	25.7	76.4
Micmac	233	191	23	30.5	7.3	17.3	13.1	5.9	12.4	22.8	56.2	23.2	75.3
Passamaquoddy	468	365	72	26.1	8.6	13.7	9.5	3.5	6.0	13.3	61.0	45.6	68.4
Passamaquoddy	468	365	72	26.1	8.6	13.7	9.5	3.5	6.0	13.3	61.0	45.6	68.4
Penobscot	257	183	57	26.3	8.4	16.9	8.3	2.7	10.4	14.9	56.8	27.9	68.3
Maryland	**854 345**	**574 662**	**227 895**	**17.6**	**3.0**	**7.0**	**4.3**	**2.2**	**7.9**	**10.8**	**77.1**	**61.7**	**80.3**
American Indian and Alaska Native	**3 804**	**2 999**	**469**	**26.2**	**4.3**	**11.5**	**8.6**	**4.3**	**10.6**	**13.6**	**72.5**	**57.1**	**78.5**
American Indian	**2 253**	**1 766**	**269**	**23.1**	**3.6**	**10.3**	**7.3**	**4.0**	**8.7**	**11.7**	**75.3**	**63.6**	**78.8**
Canadian and Latin American	228	200	7	21.2	3.2	1.7	4.6	0.7	14.5	14.3	65.2	75.4	62.9
Mexican American Indian	82	68	7	17.8	4.8	3.9	6.1	1.5	8.6	14.2	69.5	62.1	71.0
Cherokee	771	634	64	29.1	4.9	14.2	10.7	5.6	9.8	16.4	74.1	62.6	79.1
Cherokee	753	623	57	29.5	5.1	14.3	10.8	5.6	10.1	17.0	73.7	62.6	78.8
Lumbee	150	121	29	21.7	3.8	6.4	9.6	1.4	5.7	11.0	78.1	51.5	86.1
Piscataway	142	92	43	20.3	4.4	9.6	3.0	2.3	2.8	11.3	71.7	61.2	74.3
Massachusetts	**1 084 746**	**721 277**	**305 241**	**18.5**	**3.2**	**7.1**	**4.7**	**2.4**	**7.9**	**11.8**	**76.9**	**60.0**	**80.6**
American Indian and Alaska Native	**4 126**	**3 316**	**499**	**29.8**	**5.3**	**13.7**	**10.3**	**4.8**	**13.3**	**19.9**	**62.9**	**41.1**	**74.3**
American Indian	**2 525**	**2 013**	**308**	**30.0**	**5.7**	**14.3**	**10.2**	**4.6**	**11.4**	**19.7**	**66.1**	**41.3**	**78.4**
Blackfeet	140	126	5	40.3	12.4	29.4	28.2	16.1	16.1	15.7	61.4	17.6	90.5
Canadian and Latin American	296	205	46	24.1	3.2	5.7	7.1	2.1	16.7	13.3	66.0	41.8	75.6
Mexican American Indian	98	76	17	25.7	1.3	3.7	3.7	2.4	26.0	27.6	83.5	70.1	89.9
Cherokee	252	187	31	26.8	6.2	16.6	7.5	3.7	6.3	12.9	66.6	60.4	69.1
Cherokee	228	163	31	25.2	6.4	14.6	7.7	3.9	6.6	9.9	64.8	54.6	68.5
Iroquois	188	147	37	32.4	4.3	19.4	16.4	7.1	17.0	20.4	57.0	26.5	71.5
Micmac	154	136	-	30.4	6.7	8.5	13.8	-	9.8	17.8	65.7	28.2	83.4
Micmac	154	136	-	30.4	6.7	8.5	13.8	-	9.8	17.8	65.7	28.2	83.4
Wampanoag	428	307	80	31.6	3.0	17.4	8.7	1.6	9.0	23.3	64.5	38.6	79.3
Gay Head (Aquinnah) Wampanoag	58	26	28	22.2	7.3	14.6	3.4	3.8	8.3	8.0	63.7	4.5	76.5
Wampanoag	318	261	39	32.9	2.3	19.5	8.5	1.1	7.7	27.2	63.8	41.4	79.8

Table 46. **Disability Status for Selected American Indian and Alaska Native Tribes (One Tribe Reported): 2000**—Con.

[Data based on a sample (except Tables 79 and 80). For information on confidentiality protection, coverage, sampling error, and nonsampling error, see Appendix G. Tribes are shown if respondents reported only one tribe or as American Indian or Alaska Native only and met the specified threshold. For more information, see "How to Use This Census Report"]

State	Civilian noninstitutionalized population with a disability			Percent of civilian noninstitutionalized population with specified disability							Percent employed of civilian noninstitutionalized population 21 to 64 years		
				5 years and over					16 years and over, going outside the home	16 to 64 years, employment disability		Disability status	
	5 years and over	16 to 64 years	65 years and over	Any disability	Sensory	Physical	Mental	Self-care			Total	With a disability	No disability
Michigan	**1 711 231**	**1 106 899**	**495 677**	**18.7**	**3.5**	**8.3**	**5.2**	**2.7**	**8.0**	**10.7**	**73.7**	**54.8**	**77.9**
American Indian and Alaska Native	**13 648**	**10 591**	**1 706**	**25.0**	**4.7**	**11.3**	**8.9**	**4.0**	**10.0**	**15.4**	**67.8**	**48.0**	**75.5**
American Indian	**10 159**	**7 859**	**1 251**	**23.6**	**4.6**	**10.8**	**8.0**	**3.5**	**9.3**	**14.4**	**68.7**	**48.7**	**75.8**
Apache	158	139	7	32.1	7.5	11.0	11.8	0.4	10.9	18.5	81.1	60.3	94.9
Apache	126	119	7	37.3	9.5	13.9	13.6	0.6	12.5	24.2	76.7	54.8	96.2
Blackfeet	319	267	19	40.0	8.3	17.9	12.2	2.1	12.9	26.1	75.7	57.7	91.5
Canadian and Latin American	273	204	38	18.7	2.5	8.9	6.6	2.5	10.0	10.6	71.2	64.5	73.0
Canadian Indian	51	51	-	14.3	0.6	8.7	5.6	-	8.1	6.2	83.5	85.7	83.0
Mexican American Indian	127	90	14	15.6	1.8	6.7	6.1	2.7	8.3	8.9	64.5	40.0	70.0
Cherokee	1 738	1 415	138	33.0	6.3	18.3	14.1	6.4	12.5	19.1	63.5	40.9	76.1
Cherokee	1 691	1 368	138	33.3	6.3	18.5	14.4	6.7	12.9	19.5	63.4	41.3	75.7
Chippewa	4 157	3 150	612	19.8	3.4	8.9	6.3	3.0	8.1	12.7	68.9	49.2	74.4
Bay Mills Indian Community of the Sault Ste. Marie Band	132	89	22	16.8	4.6	9.0	7.5	4.2	6.6	9.0	78.9	47.0	85.4
Chippewa	1 553	1 209	180	21.3	3.2	9.7	6.5	3.2	8.6	14.6	67.3	49.5	73.2
Grand Traverse Band of Ottawa and Chippewa Indians	471	373	71	22.8	2.9	10.9	8.5	5.1	9.2	13.3	62.1	36.6	70.3
Keweenaw Bay Indian Community of the L'Anse and Ontonagon Bands	184	138	22	18.8	3.4	9.0	5.9	4.1	6.3	8.8	70.2	52.8	74.6
Lac Vieux Desert Band of Lake Superior Chippewa	42	31	3	33.9	5.6	4.8	12.1	4.0	10.2	28.2	69.1	55.2	76.9
Saginaw Chippewa	363	295	34	20.3	2.8	6.8	7.2	1.5	8.5	12.6	55.8	38.8	60.6
Sault Ste. Marie Chippewa	1 299	910	280	17.9	4.1	8.4	4.9	2.3	7.9	11.6	73.7	56.9	77.5
Choctaw	150	134	2	36.2	6.3	13.3	11.1	2.7	15.8	23.4	75.7	60.8	89.3
Choctaw	125	109	2	35.6	7.4	15.7	13.1	3.1	11.3	25.6	70.0	50.5	87.0
Iroquois	332	210	66	25.7	7.9	10.7	10.6	1.8	6.9	11.9	73.6	51.3	80.5
Mohawk	191	122	48	35.8	10.5	17.1	11.3	3.4	10.6	16.3	68.1	50.0	75.6
Oneida Nation of New York	91	55	6	26.2	10.4	4.6	17.0	1.4	4.5	10.8	85.0	65.4	91.1
Lumbee	92	73	-	17.2	-	2.1	10.3	0.4	5.4	6.7	83.2	49.3	92.1
Ottawa	996	744	165	26.3	5.2	10.5	6.2	4.0	9.4	16.2	72.2	53.3	79.3
Little River Band of Ottawa Indians of Michigan	169	128	9	26.8	4.3	8.7	9.8	3.3	8.0	17.4	74.1	48.7	82.8
Little Traverse Bay Bands of Ottawa Indians of Michigan	192	149	35	19.4	3.3	10.4	4.9	4.0	4.9	10.0	73.2	44.5	80.2
Ottawa	570	428	99	30.0	6.6	12.1	5.7	4.3	11.6	19.5	69.9	60.4	74.5
Potawatomi	373	285	48	17.8	4.3	8.3	5.6	2.1	5.8	12.3	66.7	49.1	71.7
Pokagon Band of Potawatomi Indians	80	63	-	13.5	2.2	4.7	4.0	2.4	4.7	8.9	61.3	55.8	62.4
Potawatomi	268	203	45	20.5	5.5	10.5	6.2	2.3	6.2	14.3	66.1	50.0	71.7
Sioux	166	129	21	27.3	6.1	13.5	13.5	7.9	15.1	17.5	72.5	58.8	78.0
Sioux	112	89	7	31.5	6.2	11.8	13.5	8.1	15.5	30.2	65.9	59.5	69.4
Alaska Native	**103**	**73**	**-**	**30.2**	**7.6**	**7.9**	**16.7**	**0.6**	**3.2**	**13.8**	**81.7**	**76.4**	**83.8**
Minnesota	**679 236**	**431 252**	**204 204**	**15.0**	**3.0**	**6.4**	**4.1**	**1.9**	**5.8**	**8.6**	**81.6**	**65.0**	**84.3**
American Indian and Alaska Native	**10 116**	**7 937**	**1 068**	**21.4**	**4.0**	**9.7**	**6.7**	**2.5**	**7.4**	**13.7**	**63.0**	**48.4**	**68.1**
American Indian	**8 611**	**6 764**	**937**	**21.4**	**4.1**	**10.1**	**6.5**	**2.6**	**7.4**	**13.5**	**63.1**	**47.7**	**68.4**
Canadian and Latin American	170	160	2	16.7	-	0.9	8.9	1.7	7.1	11.7	60.8	37.2	66.6
Mexican American Indian	79	77	2	12.7	-	0.8	2.2	2.2	5.5	12.1	57.8	4.8	68.1
Cherokee	179	148	17	29.3	1.6	17.0	9.5	4.3	10.0	19.4	75.6	50.0	87.6
Cherokee	174	143	17	30.7	1.8	17.5	9.4	3.7	10.4	20.1	75.0	51.7	86.5
Chippewa	6 318	4 910	792	21.5	4.2	10.7	6.0	2.6	7.5	13.5	62.7	47.8	67.8
Bois Forte/Nett Lake Band of Chippewa	247	206	25	19.7	2.9	8.5	7.3	0.5	5.6	14.8	62.7	53.0	65.8
Chippewa	1 526	1 201	166	22.8	4.0	12.0	8.6	3.0	7.4	14.6	63.2	41.5	71.1
Fond du Lac	235	188	33	20.6	1.0	10.2	4.7	4.4	8.3	16.0	64.8	54.2	68.2
Grand Portage	47	29	15	11.7	4.5	6.0	2.2	0.5	4.2	2.5	71.9	69.0	72.3
Lac Court Oreilles Band of Lake Superior Chippewa	44	38	-	15.9	2.9	7.6	9.8	5.1	7.1	5.2	83.1	35.5	92.8
Leech Lake	880	720	89	22.6	4.3	9.5	4.2	2.1	9.1	15.8	58.7	55.1	60.2
Mille Lacs	367	280	64	21.2	4.7	10.8	4.4	1.1	7.1	8.0	70.0	49.2	77.1
Minnesota Chippewa	301	219	41	21.7	2.6	11.4	5.0	2.6	9.9	10.2	66.4	36.5	76.1
Red Lake Band of Chippewa Indians	1 182	895	141	19.0	4.7	11.1	4.7	2.7	5.3	11.8	55.7	39.9	60.7
Turtle Mountain Band	142	116	-	18.7	2.1	7.8	5.0	2.8	8.9	12.3	75.6	47.6	83.1
White Earth	1 112	837	172	23.4	5.0	10.2	6.8	2.6	7.7	14.6	63.0	54.2	66.2
Iroquois	73	58	9	31.6	3.9	14.7	16.0	2.2	12.1	14.0	68.4	60.3	72.3
Sioux	1 156	917	89	23.0	5.0	9.7	7.2	3.2	7.1	14.1	56.3	44.7	60.6
Dakota Sioux	56	54	-	16.5	2.6	10.0	3.2	0.9	3.0	8.1	47.4	52.0	45.8
Lower Sioux Indian Community of Minnesota Mdewakanton Sioux	79	72	4	19.3	1.0	3.4	0.7	1.5	3.0	18.0	57.3	63.8	55.4
Mdewakanton Sioux	61	32	15	19.6	3.5	7.7	9.3	-	6.4	7.1	48.5	31.3	52.7
Oglala Sioux	74	64	-	22.7	1.5	4.9	7.4	1.2	11.3	17.9	55.0	38.5	63.6
Rosebud Sioux	40	28	7	16.5	6.2	6.2	7.4	2.9	5.6	6.5	37.3	34.6	38.0
Sioux	247	190	27	26.7	3.1	12.5	11.9	5.0	12.9	16.7	50.5	36.3	57.0
Sisseton-Wahpeton	144	102	26	20.7	4.8	6.2	8.8	1.2	3.2	14.8	63.3	38.1	69.5
Teton Sioux	79	61	-	34.1	11.6	13.8	17.2	9.9	22.1	21.0	60.6	27.1	79.2
Winnebago	82	82	-	19.2	4.0	8.2	8.5	-	1.7	19.5	70.0	46.3	80.6
Alaska Native	**42**	**42**	**-**	**14.2**	**-**	**0.7**	**3.7**	**0.7**	**10.2**	**6.3**	**65.8**	**35.7**	**72.8**
Mississippi	**607 570**	**410 818**	**168 410**	**23.6**	**4.8**	**11.3**	**6.4**	**3.8**	**11.1**	**14.4**	**68.1**	**49.1**	**74.3**
American Indian and Alaska Native	**2 895**	**2 269**	**445**	**27.8**	**5.9**	**12.7**	**8.2**	**4.1**	**14.3**	**17.1**	**62.8**	**48.8**	**69.7**
American Indian	**2 305**	**1 829**	**332**	**27.3**	**5.4**	**12.5**	**7.9**	**4.0**	**14.2**	**17.1**	**62.3**	**49.6**	**68.7**
Cherokee	391	302	61	35.9	8.8	18.6	12.3	2.8	10.5	15.9	63.0	40.7	77.9
Cherokee	374	293	53	36.9	8.7	19.2	12.4	2.2	9.4	16.6	61.4	39.9	77.1
Choctaw	1 387	1 082	221	23.8	4.3	9.9	6.2	3.9	16.0	16.9	62.5	54.2	65.9
Choctaw	297	225	60	25.0	7.4	14.2	9.3	6.6	14.2	17.3	61.2	42.4	68.7
Mississippi Band of Choctaw	1 069	844	153	23.7	3.5	8.6	5.3	3.3	17.1	17.3	64.2	57.2	67.1
Missouri	**973 637**	**616 238**	**303 279**	**19.0**	**3.9**	**9.1**	**5.2**	**2.7**	**7.9**	**10.8**	**75.5**	**55.3**	**80.0**
American Indian and Alaska Native	**6 685**	**5 174**	**1 006**	**28.1**	**6.1**	**15.1**	**10.9**	**3.2**	**9.6**	**16.1**	**67.8**	**46.6**	**77.2**
American Indian	**5 068**	**3 941**	**776**	**27.3**	**6.0**	**15.0**	**10.8**	**3.2**	**9.6**	**15.9**	**68.6**	**46.6**	**78.0**
Apache	134	106	28	37.9	10.7	18.1	21.8	3.7	17.3	22.3	61.5	42.9	71.8
Apache	123	95	28	38.9	11.4	19.3	21.2	4.1	16.8	22.0	57.6	43.2	66.7
Blackfeet	208	206	2	54.9	15.8	33.5	23.7	4.0	7.8	27.6	61.6	48.1	79.7
Canadian and Latin American	102	61	10	13.6	1.9	3.5	8.5	-	4.4	3.2	68.0	82.4	65.9
Mexican American Indian	42	23	2	7.4	-	1.2	6.6	-	0.9	1.7	63.0	100.0	60.1
Cherokee	2 665	2 092	453	29.0	7.1	16.9	11.3	3.6	10.4	16.7	68.1	42.8	79.9
Cherokee	2 464	1 926	427	30.1	7.7	17.5	11.9	3.9	10.9	17.0	67.8	43.5	79.4

Table 46. **Disability Status for Selected American Indian and Alaska Native Tribes (One Tribe Reported): 2000**—Con.

[Data based on a sample (except Tables 79 and 80). For information on confidentiality protection, coverage, sampling error, and nonsampling error, see Appendix G. Tribes are shown if respondents reported only one tribe or as American Indian or Alaska Native only and met the specified threshold. For more information, see "How to Use This Census Report"]

State	Civilian noninstitutionalized population with a disability			Percent of civilian noninstitutionalized population with specified disability							Percent employed of civilian noninstitutionalized population 21 to 64 years		
				5 years and over					16 years and over, going outside the home	16 to 64 years, employment disability		Disability status	
	5 years and over	16 to 64 years	65 years and over	Any disability	Sensory	Physical	Mental	Self-care			Total	With a disability	No disability
Missouri—Con.													
American Indian and Alaska Native—Con.													
American Indian—Con.													
Cherokee—Con.													
Northern Cherokee Nation of Missouri and Arkansas	53	39	5	15.6	0.9	6.8	5.9	-	3.4	5.4	85.6	71.8	88.8
Western Cherokee	136	124	12	21.6	3.3	15.2	6.8	2.1	5.6	19.5	59.7	21.8	78.8
Chickasaw	38	24	8	17.4	-	7.8	6.4	1.4	-	15.2	67.8	41.7	73.0
Chippewa	124	75	36	28.4	3.0	13.3	11.4	-	17.9	13.2	70.5	48.0	78.0
Choctaw	180	122	39	24.7	5.1	10.8	10.4	1.2	7.6	15.3	76.8	54.5	82.1
Choctaw	154	102	33	23.4	3.3	10.4	10.7	1.4	7.5	17.5	76.5	41.2	84.0
Creek	62	58	4	18.2	6.7	13.8	4.4	0.6	4.5	10.4	74.8	74.5	74.9
Muscogee Creek Nation	58	54	4	17.4	6.9	14.1	3.3	0.6	4.6	10.7	73.9	72.3	74.3
Iroquois	97	70	15	18.9	6.0	10.5	4.3	3.3	2.7	10.8	66.2	29.0	77.3
Wyandotte	36	21	15	17.3	2.4	10.6	0.5	-	5.7	15.9	82.2	12.5	94.5
Navajo	69	59	10	16.7	4.3	3.1	7.0	2.7	7.2	10.4	69.8	38.9	79.2
Osage	80	67	5	37.9	2.8	25.1	17.5	9.5	11.4	22.5	88.7	81.0	95.7
Potawatomi	83	74	9	26.1	7.9	12.6	7.2	1.9	7.7	18.2	77.9	55.4	88.5
Shawnee	62	36	23	33.7	3.3	14.1	7.6	0.5	15.7	26.0	69.0	77.8	64.9
Sioux	236	179	21	30.1	4.3	13.0	11.9	6.4	12.6	22.7	66.1	50.0	73.3
Sioux	96	82	4	26.4	3.8	17.3	8.0	4.1	10.4	18.4	65.1	42.7	74.9
Montana	**145 732**	**92 257**	**45 284**	**17.5**	**4.4**	**8.6**	**4.9**	**2.1**	**5.7**	**9.3**	**75.1**	**55.4**	**79.1**
American Indian and Alaska Native	**10 020**	**7 762**	**1 363**	**20.7**	**5.3**	**9.9**	**5.7**	**2.7**	**7.1**	**12.2**	**57.2**	**45.2**	**61.4**
American Indian	**9 141**	**7 004**	**1 303**	**20.2**	**5.3**	**9.7**	**5.5**	**2.7**	**6.9**	**11.7**	**57.1**	**45.2**	**61.2**
Assiniboine	498	344	104	18.4	4.7	9.9	5.2	2.1	5.9	9.3	51.8	33.2	57.0
Assiniboine	241	188	38	16.7	3.5	7.5	4.0	2.1	6.0	11.3	55.2	33.5	61.4
Fort Belknap Assiniboine	195	118	53	19.8	6.7	11.8	6.5	2.6	7.3	8.3	49.5	35.1	53.6
Fort Peck Assiniboine	62	38	13	22.0	4.3	16.0	7.1	0.4	1.7	3.7	42.9	26.3	47.4
Assiniboine Sioux	171	143	-	19.3	6.0	11.3	5.5	2.0	3.1	10.4	50.8	50.3	51.0
Assiniboine Sioux	131	107	-	22.4	5.5	13.5	5.5	3.1	4.6	14.5	59.2	53.3	61.8
Fort Peck Assiniboine and Sioux	40	36	-	13.2	6.9	6.9	5.6	-	-	2.4	32.7	41.7	30.2
Blackfeet	1 764	1 296	286	19.1	5.7	10.4	5.1	2.6	6.4	10.1	56.6	36.9	62.6
Cherokee	140	112	28	25.0	2.7	15.9	7.0	3.8	13.1	14.5	64.3	36.3	75.2
Cherokee	124	96	28	23.2	2.8	15.2	7.3	3.9	10.4	14.8	66.0	40.7	74.5
Cheyenne	832	589	112	21.3	3.6	8.0	7.6	3.3	9.0	13.3	53.6	42.3	57.7
Cheyenne	85	44	6	35.9	3.4	14.8	16.0	0.8	8.6	15.8	46.9	60.0	39.7
Northern Cheyenne	739	541	106	20.3	3.6	7.6	7.0	3.5	9.1	13.3	54.0	40.9	58.8
Chippewa	639	483	130	24.1	6.9	15.4	4.8	3.7	8.2	13.4	64.4	46.3	70.9
Chippewa	340	271	58	29.6	10.1	18.5	5.3	6.4	12.3	19.1	57.5	37.7	69.1
Little Shell Chippewa	191	133	46	25.2	5.3	15.9	5.7	3.2	6.3	10.5	69.2	61.6	71.7
Turtle Mountain Band	96	78	15	16.2	4.4	10.8	3.7	0.2	4.7	10.6	67.4	51.4	70.5
Cree	79	73	6	24.8	11.9	12.6	6.0	4.1	6.4	7.6	60.4	32.8	74.2
Crow	1 439	1 193	139	23.5	4.3	7.1	5.0	3.2	11.0	18.9	57.1	61.4	55.0
Gros Ventres	348	243	76	18.9	7.0	9.3	3.6	1.4	5.0	8.3	64.7	55.4	67.3
Gros Ventres	151	122	15	21.8	8.1	8.4	5.5	1.2	4.6	10.5	70.8	65.5	72.7
Fort Belknap Gros Ventres	197	121	61	17.1	6.3	9.9	2.4	1.5	5.4	6.8	60.4	45.2	64.0
Kootenai	83	64	14	27.9	12.1	15.8	6.7	7.4	11.9	12.9	68.4	74.5	65.9
Navajo	28	28	-	9.5	2.7	3.0	1.7	-	-	3.1	62.6	48.0	64.6
Rocky Boy's Chippewa Cree	639	508	70	17.7	5.6	8.2	5.3	2.4	5.0	7.7	54.2	39.1	58.6
Salish	550	406	87	26.9	6.4	15.6	9.6	4.7	6.1	13.5	60.3	46.7	66.7
Salish and Kootenai	376	314	50	16.2	5.0	8.7	4.6	2.1	4.3	8.4	69.2	48.0	74.9
Salish and Kootenai	376	314	50	16.2	5.0	8.7	4.6	2.1	4.3	8.4	69.2	48.0	74.9
Sioux	849	653	100	16.9	5.4	8.3	4.7	1.7	4.6	9.5	46.8	35.4	50.0
Fort Peck Sioux	246	188	23	15.4	4.8	5.5	2.8	1.7	4.3	11.4	54.7	43.5	57.8
Oglala Sioux	37	21	8	12.5	2.0	9.2	4.4	1.7	6.7	2.5	29.8	-	33.8
Sioux	395	300	56	16.6	6.2	9.7	5.5	1.6	5.2	6.2	40.2	29.6	43.1
Alaska Native	**22**	**18**	**2**	**7.9**	**1.4**	**-**	**2.5**	**0.7**	**-**	**6.7**	**70.4**	**-**	**78.5**
Nebraska	**250 534**	**156 301**	**80 401**	**16.0**	**3.4**	**7.0**	**3.8**	**2.0**	**6.3**	**9.4**	**81.4**	**64.9**	**84.4**
American Indian and Alaska Native	**2 923**	**2 318**	**377**	**22.1**	**4.2**	**8.9**	**6.5**	**2.6**	**8.5**	**14.9**	**60.7**	**51.6**	**64.4**
American Indian	**2 391**	**1 883**	**345**	**21.1**	**4.3**	**9.1**	**5.6**	**2.5**	**7.5**	**14.1**	**61.4**	**52.8**	**64.7**
Canadian and Latin American	72	67	2	18.8	1.8	7.1	9.7	3.9	11.9	15.4	45.6	57.4	42.4
Mexican American Indian	53	48	2	16.8	-	7.0	7.3	2.5	11.7	13.0	41.7	61.9	37.0
Cherokee	142	111	22	25.1	3.0	14.2	8.1	3.5	12.4	18.8	74.5	59.8	80.4
Cherokee	129	98	22	23.9	3.2	12.4	8.5	1.7	12.6	16.9	76.2	66.0	79.9
Navajo	40	30	10	27.2	2.0	10.2	2.0	2.0	7.1	27.2	59.7	50.0	66.0
Omaha	500	370	93	17.9	4.0	8.4	4.2	2.4	7.1	13.0	55.3	51.6	56.6
Ponca	131	124	-	31.7	7.3	10.2	16.2	6.3	11.7	16.7	61.4	39.2	78.9
Ponca	76	69	-	25.8	9.2	9.5	8.8	5.1	10.9	12.5	56.3	9.2	86.3
Sioux	750	588	108	20.8	3.7	7.9	5.1	2.2	8.9	14.2	64.2	61.3	65.3
Oglala Sioux	178	144	14	18.1	2.2	8.8	4.3	2.5	7.8	15.4	59.4	58.9	59.5
Rosebud Sioux	93	85	8	27.4	6.5	16.5	3.5	0.6	8.1	21.4	60.8	60.7	60.9
Santee Sioux of Nebraska	177	120	41	21.5	5.6	8.5	3.5	2.5	8.2	13.9	62.4	66.1	61.1
Sioux	188	151	33	25.2	4.4	4.6	9.0	2.9	15.9	13.0	62.6	51.6	67.7
Teton Sioux	21	19	-	12.7	-	-	2.4	-	8.7	13.6	83.0	89.5	81.3
Yankton Sioux	42	27	8	14.6	0.7	5.2	4.5	2.1	2.7	6.6	63.8	74.1	62.1
Winnebago	271	206	49	19.4	5.0	9.8	4.2	2.6	4.9	10.6	58.0	44.8	62.4
Winnebago	249	184	49	19.3	5.2	9.8	3.9	2.8	5.1	10.4	59.4	47.2	63.2
Nevada	**375 910**	**274 115**	**86 816**	**20.6**	**3.5**	**7.9**	**3.8**	**2.2**	**8.3**	**14.5**	**72.0**	**61.4**	**74.9**
American Indian and Alaska Native	**5 836**	**4 640**	**870**	**24.5**	**4.9**	**11.4**	**6.0**	**3.1**	**8.4**	**15.7**	**66.1**	**55.0**	**70.4**
American Indian	**4 659**	**3 659**	**764**	**24.2**	**5.1**	**11.4**	**5.6**	**3.0**	**8.0**	**15.6**	**66.4**	**57.0**	**70.0**
Apache	109	93	16	21.1	1.4	13.0	4.7	2.3	7.4	18.6	69.9	56.3	74.0
Apache	90	74	16	23.1	1.8	12.8	5.6	2.6	7.6	21.5	73.0	55.9	79.0
Canadian and Latin American	310	252	58	27.1	6.8	5.7	3.1	1.7	12.8	22.6	64.8	50.8	72.0
Mexican American Indian	178	174	4	24.5	4.9	4.5	3.2	1.0	10.7	23.1	65.6	51.2	73.8
Cherokee	663	573	76	34.2	7.0	20.8	9.9	4.5	7.6	15.8	66.9	63.8	68.9
Cherokee	612	536	62	33.4	7.4	19.2	9.6	4.4	8.0	16.6	67.6	65.8	68.8
Chippewa	161	142	10	39.0	2.9	15.0	10.7	2.7	9.6	36.3	68.6	57.0	79.2
Navajo	172	153	8	18.5	1.3	3.4	3.1	0.3	1.9	16.0	70.3	79.9	67.8
Paiute	745	574	147	19.5	3.2	9.8	4.4	2.2	5.1	13.3	66.7	54.2	70.3
Paiute	258	212	44	17.6	2.0	10.0	5.4	3.9	4.9	11.8	67.7	44.9	73.3

Table 46. **Disability Status for Selected American Indian and Alaska Native Tribes (One Tribe Reported): 2000**—Con.

[Data based on a sample (except Tables 79 and 80). For information on confidentiality protection, coverage, sampling error, and nonsampling error, see Appendix G. Tribes are shown if respondents reported only one tribe or as American Indian or Alaska Native only and met the specified threshold. For more information, see "How to Use This Census Report"]

State	Civilian noninstitutionalized population with a disability			Percent of civilian noninstitutionalized population with specified disability							Percent employed of civilian noninstitutionalized population 21 to 64 years		
				5 years and over					16 years and over, going outside the home	16 to 64 years, employment disability		Disability status	
	5 years and over	16 to 64 years	65 years and over	Any disability	Sensory	Physical	Mental	Self-care			Total	With a disability	No disability
Nevada—Con.													
American Indian and Alaska Native—Con.													
American Indian—Con.													
Paiute—Con.													
Pyramid Lake	190	160	28	16.9	2.0	7.6	2.0	1.5	2.8	13.1	66.6	65.1	67.0
Walker River	139	93	38	24.3	4.9	9.6	5.1	0.9	7.0	19.9	70.7	77.9	68.1
Yerington Paiute	62	38	12	18.0	2.9	14.2	6.4	1.2	6.0	9.2	67.2	50.0	70.9
Paiute-Shoshone	374	250	94	20.1	6.5	9.4	4.3	2.7	6.2	11.6	59.9	45.8	64.1
Fallon	85	51	24	18.8	4.9	13.5	5.3	2.4	4.5	9.9	70.4	46.8	76.0
Fort McDermitt Paiute and Shoshone Tribes	89	46	33	26.0	10.8	12.6	8.8	6.4	13.3	11.0	39.1	13.3	48.1
Shoshone Paiute	187	144	33	19.1	6.0	6.6	2.4	1.8	5.0	13.1	62.8	56.7	64.8
Shoshone	398	300	85	24.6	6.1	11.3	3.7	2.3	6.3	19.0	65.8	58.9	68.6
Shoshone	317	243	61	24.8	5.9	11.3	3.2	2.3	6.0	20.3	64.8	60.3	66.7
Sioux	133	120	13	28.9	4.3	15.4	1.7	7.0	12.3	21.9	72.0	50.0	81.5
Te-Moak Tribes of Western Shoshone Indians of Nevada	80	44	26	14.6	3.1	6.4	2.7	-	5.1	6.0	76.5	77.3	76.3
Te-Moak Tribes of Western Shoshone Indians	80	44	26	14.8	3.2	6.5	2.8	-	5.3	6.1	77.9	77.3	78.0
Washoe	134	96	38	20.1	7.0	13.5	4.6	3.4	7.2	11.8	56.7	50.5	58.4
Washoe	134	96	38	20.1	7.0	13.5	4.6	3.4	7.2	11.8	56.7	50.5	58.4
Alaska Native	**75**	**59**	**-**	**15.1**	**2.2**	**9.5**	**5.0**	**3.4**	**5.0**	**8.0**	**62.6**	**30.5**	**69.4**
New Hampshire	**193 893**	**126 725**	**53 610**	**16.9**	**3.4**	**7.2**	**4.6**	**2.0**	**5.6**	**10.1**	**80.8**	**64.2**	**83.9**
American Indian and Alaska Native	**700**	**557**	**77**	**28.0**	**6.0**	**14.6**	**11.4**	**3.9**	**8.3**	**14.5**	**69.5**	**51.9**	**77.0**
American Indian	**516**	**423**	**39**	**27.7**	**6.4**	**14.1**	**11.8**	**4.7**	**8.8**	**13.3**	**69.8**	**51.3**	**78.0**
Abenaki Nation of Missiquoi	72	66	-	25.1	5.9	12.2	6.3	4.5	2.5	7.1	78.3	55.7	86.9
New Jersey	**1 389 811**	**911 891**	**411 059**	**18.0**	**2.9**	**6.9**	**4.0**	**2.4**	**8.8**	**11.6**	**74.0**	**59.4**	**77.0**
American Indian and Alaska Native	**4 770**	**3 744**	**574**	**29.7**	**3.8**	**11.6**	**9.7**	**4.9**	**14.3**	**20.4**	**63.6**	**49.9**	**70.1**
American Indian	**2 689**	**2 263**	**303**	**30.0**	**3.8**	**11.9**	**9.0**	**4.3**	**13.1**	**21.0**	**65.8**	**53.6**	**71.6**
Canadian and Latin American	617	548	42	27.1	3.1	3.8	6.5	3.4	15.9	21.8	59.9	53.6	62.5
Mexican American Indian	283	274	4	31.3	4.5	2.1	5.7	4.5	16.6	22.7	47.8	52.9	45.2
South American Indian	209	156	38	26.7	3.8	6.9	8.7	1.9	16.0	26.2	68.5	53.2	74.9
Spanish American Indian	75	75	-	20.3	-	1.1	5.7	5.7	16.7	17.3	61.5	27.5	71.0
Cherokee	440	387	36	29.8	5.2	16.4	10.3	4.3	10.2	18.3	68.9	50.6	76.4
Cherokee	430	387	34	31.3	5.5	17.5	10.5	4.5	10.8	19.6	67.8	50.6	75.6
Delaware	403	352	40	47.4	5.3	27.8	22.6	7.8	13.2	25.0	68.1	53.4	86.1
Lenni-Lanape	141	99	37	34.4	6.6	21.0	18.3	9.0	16.4	22.0	78.3	64.6	85.7
Ramapough Mountain	248	239	3	61.8	4.5	35.7	29.2	7.2	11.0	28.5	56.5	48.5	84.2
Iroquois	97	74	19	33.1	0.7	18.8	14.0	0.7	9.1	31.2	80.4	62.2	89.7
Nanticoke Lenni-Lenape	99	59	30	18.5	3.4	8.8	6.0	5.2	10.2	11.6	72.2	42.9	77.7
New Mexico	**338 430**	**228 041**	**92 015**	**20.4**	**4.5**	**9.0**	**5.4**	**2.7**	**8.6**	**12.3**	**68.4**	**53.5**	**72.4**
American Indian and Alaska Native	**33 269**	**25 121**	**6 178**	**21.5**	**5.6**	**7.8**	**5.8**	**2.7**	**10.1**	**14.0**	**52.9**	**45.5**	**55.5**
American Indian	**31 574**	**23 759**	**5 985**	**21.3**	**5.7**	**7.7**	**5.7**	**2.7**	**10.2**	**13.8**	**52.7**	**45.4**	**55.3**
Apache	1 260	1 030	183	20.5	4.2	6.8	3.4	2.1	9.3	16.5	57.3	58.5	56.9
Apache	185	121	64	28.0	10.0	11.2	5.7	6.2	15.0	19.3	63.7	49.6	69.4
Jicarilla Apache	497	434	56	21.0	3.0	5.2	2.1	1.5	6.5	20.1	58.9	68.9	54.0
Mescalero Apache	515	429	46	17.9	4.0	6.8	3.6	1.6	9.9	13.1	53.4	49.3	54.6
Canadian and Latin American	412	339	51	28.1	6.5	11.4	6.6	4.5	13.8	15.0	66.5	40.1	80.2
Mexican American Indian	262	236	8	26.1	5.8	9.9	6.3	3.3	14.8	13.7	66.6	38.8	82.0
Spanish American Indian	120	73	43	31.6	7.4	15.8	7.6	8.7	14.9	19.7	66.0	46.6	74.0
Cherokee	439	348	73	31.4	9.3	17.6	10.8	3.4	7.2	18.3	75.6	57.8	85.8
Cherokee	426	335	73	31.7	9.4	18.0	11.0	3.6	7.6	18.5	74.9	57.8	85.1
Chippewa	48	48	-	14.2	4.7	7.7	6.2	3.0	3.7	12.0	63.3	34.9	69.2
Choctaw	146	60	78	29.3	5.6	15.6	8.0	2.0	10.2	10.3	72.8	56.7	76.0
Choctaw	114	49	57	32.3	2.3	16.4	9.1	1.7	9.3	11.5	75.7	69.4	77.1
Navajo	20 355	15 394	3 805	21.4	5.8	7.6	6.1	2.9	10.9	14.0	50.1	43.0	52.6
Pueblo	7 172	5 194	1 567	20.5	5.5	7.3	4.7	2.1	9.1	12.6	54.9	48.0	57.0
Acoma	560	391	146	17.2	4.8	6.3	3.4	1.8	5.8	10.7	57.7	45.7	60.5
Cochiti	180	107	65	22.8	4.3	8.1	5.1	2.5	8.4	17.0	67.8	36.0	76.0
Isleta	683	484	148	25.0	6.7	7.6	4.2	2.1	11.7	16.4	62.2	57.4	64.1
Jemez	458	350	90	20.6	4.9	9.3	5.4	2.5	7.5	12.1	52.9	36.2	58.2
Laguna	1 001	678	276	21.9	6.0	8.0	4.3	1.9	11.4	12.9	60.2	60.1	60.2
Nambe	94	90	4	19.4	1.2	6.2	3.1	0.8	3.8	19.7	54.2	39.7	59.6
Picuris	18	10	8	10.3	2.3	4.0	3.4	1.1	8.7	4.2	75.0	-	82.7
Pojoaque	26	26	-	18.7	-	2.9	-	-	6.3	23.3	41.0	23.1	49.1
Pueblo	41	29	12	14.3	4.2	8.4	4.9	3.1	5.7	10.4	58.9	31.0	64.1
San Felipe	610	508	66	25.5	4.1	4.0	5.9	1.5	4.6	23.7	25.2	21.8	27.0
San Ildefonso	47	25	13	10.4	1.3	8.8	2.4	2.2	2.6	2.2	65.3	34.8	67.9
San Juan Pueblo	176	111	45	15.4	6.0	7.6	4.5	1.7	6.9	8.3	68.8	56.4	71.2
Sandia	89	84	5	29.6	-	1.3	0.7	6.3	30.0	34.7	73.8	75.3	72.8
Santa Ana	85	50	29	15.9	2.1	10.7	6.2	0.4	10.0	6.8	67.9	52.0	71.3
Santa Clara	359	279	61	40.9	5.7	11.1	2.4	7.0	33.5	25.8	62.1	74.1	51.3
Santo Domingo	708	567	120	21.7	6.2	7.9	4.8	2.3	11.9	14.6	47.3	38.4	50.9
Taos	305	192	97	21.9	8.4	9.8	5.2	2.6	6.5	10.6	68.7	62.6	70.3
Tesuque	96	85	3	24.4	2.8	8.1	2.3	2.8	1.7	20.9	61.8	78.3	53.8
Tewa	69	38	31	27.1	6.3	15.7	7.5	7.8	16.9	11.8	47.1	47.4	47.1
Zia	119	72	32	17.4	7.5	8.8	5.0	0.6	4.3	3.9	70.0	41.7	75.9
Zuni	1 280	896	300	17.1	6.4	6.5	5.4	1.8	7.2	7.0	48.8	48.1	48.9
Sioux	221	161	35	27.4	11.9	7.7	10.0	1.6	4.7	14.2	69.4	54.0	75.5
Sioux	24	16	4	9.5	-	-	2.8	1.6	6.8	8.4	58.3	77.8	57.0
New York	**3 606 147**	**2 484 017**	**940 680**	**20.6**	**3.2**	**8.0**	**4.7**	**2.8**	**10.5**	**13.2**	**69.9**	**54.1**	**74.1**
American Indian and Alaska Native	**20 301**	**15 812**	**2 861**	**28.3**	**4.6**	**11.8**	**8.5**	**4.4**	**15.4**	**17.7**	**58.4**	**43.0**	**65.8**
American Indian	**12 072**	**9 572**	**1 715**	**27.7**	**4.6**	**12.1**	**8.1**	**4.1**	**13.8**	**17.1**	**62.0**	**44.7**	**69.7**
Apache	115	96	5	33.8	2.1	10.9	13.8	0.9	2.7	21.7	75.7	72.0	78.2
Blackfeet	305	261	31	41.2	7.2	24.8	20.4	5.3	12.4	18.4	56.6	46.6	65.2
Canadian and Latin American	2 969	2 491	336	28.9	2.8	7.5	5.7	3.9	21.5	19.8	59.2	47.4	64.7
Central American Indian	770	634	107	24.6	1.4	5.6	1.9	0.7	19.5	19.1	66.8	57.1	70.2
Mexican American Indian	472	440	26	23.6	2.8	5.2	1.1	3.3	21.8	18.0	49.3	40.2	53.1
South American Indian	1 063	838	143	33.4	4.5	11.5	9.8	7.1	20.0	17.8	60.4	43.1	69.3
Spanish American Indian	498	413	60	31.2	3.0	7.0	9.9	4.1	24.2	24.8	49.4	39.1	54.9
Cherokee	1 109	920	166	31.0	4.4	18.1	8.6	6.1	14.3	19.9	54.7	33.7	65.8

Table 46. **Disability Status for Selected American Indian and Alaska Native Tribes (One Tribe Reported): 2000**—Con.

[Data based on a sample (except Tables 79 and 80). For information on confidentiality protection, coverage, sampling error, and nonsampling error, see Appendix G. Tribes are shown if respondents reported only one tribe or as American Indian or Alaska Native only and met the specified threshold. For more information, see "How to Use This Census Report"]

State	Civilian noninstitutionalized population with a disability			Percent of civilian noninstitutionalized population with specified disability							Percent employed of civilian noninstitutionalized population 21 to 64 years		
				5 years and over					16 years and over, going outside the home	16 to 64 years, employment disability		Disability status	
	5 years and over	16 to 64 years	65 years and over	Any disability	Sensory	Physical	Mental	Self-care			Total	With a disability	No disability
New York—Con.													
American Indian and Alaska Native—Con.													
American Indian—Con.													
Cherokee—Con.													
Cherokee	1 080	900	161	31.0	4.5	18.3	8.2	6.1	14.3	20.1	54.4	33.5	65.5
Chippewa	119	91	23	24.3	8.6	7.8	7.0	5.5	3.7	13.3	78.6	72.5	80.8
Delaware	144	109	27	32.1	2.9	16.3	11.4	9.1	13.9	18.7	63.5	32.1	80.8
Iroquois	4 293	3 246	694	24.5	4.8	12.0	7.4	3.0	9.5	15.3	67.7	47.5	75.6
Cayuga Nation	167	136	19	24.5	4.1	11.3	6.3	1.8	15.4	15.0	60.8	51.2	64.9
Iroquois	140	118	22	31.0	6.9	22.4	3.5	4.4	9.2	16.4	70.2	51.8	80.8
Mohawk	1 915	1 456	314	25.0	4.5	11.5	7.3	2.3	9.6	16.0	70.2	50.7	78.2
Oneida Nation of New York	193	168	23	21.5	1.1	11.6	5.0	5.7	10.8	15.3	71.7	59.5	76.0
Onondaga	304	232	41	18.3	2.0	10.3	5.9	3.2	5.5	13.2	71.3	40.7	80.1
Seneca	1 290	909	236	27.9	7.7	13.7	9.3	3.7	9.3	15.0	63.7	43.8	71.8
Seneca Nation	48	40	8	10.8	2.3	9.0	2.5	5.2	7.3	5.1	68.8	44.7	72.9
Tonawanda Band of Seneca	66	46	20	24.2	3.3	8.8	11.4	1.5	14.1	20.9	69.8	31.8	87.4
Tuscarora	117	100	3	18.3	1.3	6.1	8.1	1.6	10.0	18.5	59.4	30.4	67.6
Long Island	48	34	11	10.9	0.7	5.4	1.1	0.5	4.5	4.6	64.3	70.6	63.4
Poospatuck	16	10	3	6.7	1.3	5.0	2.1	0.8	4.8	1.3	49.7	-	53.4
Pueblo	122	101	14	33.2	11.4	11.4	3.5	1.4	16.3	16.3	41.4	29.7	49.7
Shinnecock	313	211	95	28.5	7.2	13.2	9.1	7.5	15.4	16.5	61.4	29.9	75.2
Sioux	165	137	20	33.7	9.4	17.6	21.3	11.7	14.3	19.7	55.7	40.9	63.0
Sioux	79	67	6	28.5	9.0	10.5	19.1	5.4	3.6	22.7	62.2	46.8	68.1
North Carolina	**1 540 365**	**1 043 436**	**422 788**	**21.1**	**3.9**	**9.3**	**5.1**	**2.9**	**9.2**	**13.3**	**74.4**	**57.9**	**78.7**
American Indian and Alaska Native	**25 865**	**20 885**	**3 449**	**28.6**	**4.5**	**12.5**	**7.3**	**4.5**	**13.1**	**20.5**	**65.6**	**51.8**	**72.5**
American Indian	**20 213**	**16 497**	**2 635**	**28.4**	**4.4**	**12.5**	**7.1**	**4.3**	**12.8**	**20.8**	**66.9**	**53.1**	**73.7**
Apache	99	97	-	29.5	3.6	20.8	10.1	6.5	16.6	26.9	73.2	52.6	81.8
Apache	76	74	-	26.1	0.7	16.2	7.6	3.4	14.7	22.7	71.0	44.6	81.8
Blackfeet	91	64	9	35.7	9.4	9.0	12.2	2.7	13.0	29.3	63.3	65.6	62.1
Canadian and Latin American	341	329	-	23.5	2.7	3.3	4.1	2.3	13.4	22.5	65.2	68.6	63.7
Mexican American Indian	285	279	-	25.8	2.7	3.5	2.9	3.0	14.0	25.7	63.9	75.2	57.9
Cherokee	4 066	3 307	519	31.3	5.8	14.6	8.6	3.6	10.8	22.0	66.7	54.1	74.1
Cherokee	2 418	1 985	271	32.9	5.9	17.4	12.1	4.2	11.2	21.3	65.0	48.9	75.0
Eastern Cherokee	1 608	1 296	234	29.9	5.8	11.0	4.3	2.9	10.8	23.7	67.7	62.5	70.8
Chippewa	102	92	6	22.1	1.7	9.5	9.3	4.1	7.9	18.2	57.8	32.6	68.9
Choctaw	77	70	7	22.1	6.6	6.9	8.6	6.3	6.8	13.7	78.1	77.0	78.5
Coharie	319	232	60	24.6	4.5	13.6	6.5	0.7	8.1	17.0	74.5	62.1	79.3
Creek	82	78	-	28.1	12.7	10.3	13.7	5.5	15.3	17.7	66.2	41.4	78.8
Eastern Tribes	468	341	96	23.7	2.5	9.4	5.2	6.5	13.1	19.0	71.0	56.1	76.6
Meherrin Indian Tribe	44	22	20	15.9	2.5	9.0	8.3	2.9	10.6	11.8	82.1	68.2	84.7
Waccamaw Siouan	342	267	54	25.1	1.6	8.3	3.1	7.4	14.0	20.9	68.0	55.6	73.4
Haliwa-Saponi	710	532	148	33.4	5.5	18.2	12.5	6.7	18.7	20.7	61.8	37.9	75.8
Iroquois	508	423	55	34.1	6.6	17.2	10.1	8.0	11.9	25.8	64.6	44.3	78.0
Tuscarora	429	357	48	37.8	5.7	19.5	8.9	8.2	13.8	30.2	58.6	41.6	73.0
Lumbee	11 407	9 392	1 482	27.5	3.8	11.8	5.9	4.3	13.1	20.7	67.2	53.4	73.9
Navajo	81	60	21	29.6	4.7	14.6	4.7	10.2	19.2	18.8	61.3	12.5	77.4
Sioux	84	79	-	20.2	5.0	7.0	7.2	1.4	2.7	18.8	71.2	53.2	76.5
North Dakota	**97 817**	**58 630**	**33 601**	**16.7**	**3.7**	**7.1**	**4.2**	**1.9**	**6.4**	**9.3**	**79.9**	**64.0**	**82.7**
American Indian and Alaska Native	**5 175**	**3 924**	**726**	**19.0**	**3.7**	**8.4**	**5.2**	**2.3**	**7.6**	**12.0**	**57.8**	**51.2**	**59.9**
American Indian	**4 773**	**3 652**	**652**	**18.9**	**3.7**	**8.6**	**5.0**	**2.3**	**7.6**	**11.9**	**57.7**	**51.2**	**59.8**
Arikara	47	37	10	17.6	4.1	8.2	3.7	2.2	6.0	11.5	61.0	68.6	58.5
Chippewa	2 363	1 756	366	19.5	3.9	9.4	5.6	2.0	6.2	10.6	58.6	47.1	62.1
Chippewa	591	430	113	18.3	3.5	9.1	5.9	2.4	6.7	12.0	68.3	50.1	73.4
Turtle Mountain Band	1 678	1 237	253	19.5	4.1	9.6	5.5	1.9	5.9	9.5	54.3	44.5	57.2
Hidatsa	40	29	11	15.4	10.0	4.2	4.6	2.3	5.9	2.3	47.0	70.8	40.9
Sioux	1 461	1 167	144	19.0	3.5	7.5	5.2	3.2	10.5	14.1	54.9	54.2	55.1
Cheyenne River Sioux	47	39	5	17.8	3.8	5.3	6.8	4.5	11.1	17.7	69.7	51.4	75.7
Dakota Sioux	120	100	18	15.9	3.0	7.9	0.5	2.0	3.7	13.3	53.9	54.6	53.7
Sioux	114	90	7	16.0	2.4	5.0	5.7	3.5	6.9	13.6	63.9	57.6	65.8
Spirit Lake Sioux (formerly Devils Lake Sioux)	437	364	28	23.5	2.9	7.5	7.9	5.0	18.1	21.7	54.6	56.7	53.5
Standing Rock Sioux	605	460	72	17.1	3.4	8.3	3.4	2.4	8.8	10.7	51.8	50.5	52.1
Three Affiliated Tribes of North Dakota (Fort Bethold)	419	322	83	17.3	4.3	8.3	3.5	1.7	9.0	12.4	55.5	55.5	55.5
Ohio	**1 909 489**	**1 213 081**	**583 034**	**18.3**	**3.6**	**8.5**	**5.0**	**2.6**	**7.6**	**10.3**	**75.3**	**56.0**	**79.4**
American Indian and Alaska Native	**7 841**	**6 449**	**724**	**32.3**	**6.7**	**16.1**	**11.8**	**4.8**	**10.9**	**19.2**	**63.3**	**46.6**	**72.8**
American Indian	**5 451**	**4 557**	**447**	**32.3**	**7.3**	**16.4**	**11.9**	**4.8**	**11.1**	**18.5**	**65.1**	**47.3**	**75.0**
Apache	95	71	11	29.6	7.8	17.4	4.0	-	2.3	14.1	69.2	45.1	77.7
Apache	89	71	11	30.5	8.6	19.2	2.4	-	2.5	15.4	69.2	45.1	78.8
Blackfeet	233	216	17	33.6	8.1	21.8	7.2	7.8	9.4	22.1	64.2	45.6	75.2
Canadian and Latin American	221	165	2	23.2	2.1	6.3	9.2	1.2	8.7	17.4	68.1	48.0	74.7
Mexican American Indian	141	105	-	25.1	2.7	8.7	7.8	0.4	8.2	16.3	64.5	45.8	70.8
Cherokee	2 615	2 179	249	36.6	9.0	19.4	13.6	5.3	13.7	21.2	63.5	47.9	73.5
Cherokee	2 508	2 093	249	36.7	9.1	19.4	13.7	5.5	13.2	21.2	63.5	48.7	72.9
Chippewa	117	92	15	16.4	3.5	8.3	1.8	2.9	8.3	11.0	70.2	60.9	72.4
Chippewa	81	58	13	18.8	5.8	7.7	1.4	3.2	7.9	15.1	72.6	79.3	70.9
Iroquois	171	145	26	32.1	8.8	18.6	9.0	10.3	11.1	21.0	56.6	24.1	75.3
Lumbee	41	35	2	13.1	3.5	6.7	4.2	-	3.2	8.6	72.7	38.7	79.6
Navajo	104	101	-	34.4	16.9	29.1	23.8	12.6	12.9	16.0	55.9	21.8	81.5
Shawnee	129	125	-	27.1	3.6	19.1	8.4	4.0	7.1	15.6	62.9	41.6	75.0
Shawnee	129	125	-	27.1	3.6	19.1	8.4	4.0	7.1	15.6	62.9	41.6	75.0
Sioux	215	177	14	31.8	5.9	17.3	18.2	4.7	10.2	15.9	57.0	36.3	69.2
Sioux	160	138	7	40.9	5.9	22.5	27.1	6.4	14.2	21.5	51.1	33.3	67.6
Oklahoma	**676 098**	**440 453**	**200 612**	**21.6**	**5.0**	**10.7**	**5.7**	**3.1**	**8.6**	**12.5**	**72.3**	**55.2**	**76.9**
American Indian and Alaska Native	**52 134**	**38 040**	**9 685**	**21.9**	**5.2**	**10.6**	**6.4**	**3.1**	**8.7**	**13.8**	**67.9**	**51.7**	**73.5**
American Indian	**48 214**	**35 205**	**8 889**	**21.7**	**5.2**	**10.6**	**6.3**	**3.1**	**8.5**	**13.7**	**68.3**	**51.8**	**73.9**
Apache	384	299	27	26.0	5.9	11.1	8.4	2.7	7.7	17.6	57.3	46.6	61.8
Apache	246	193	19	26.3	6.4	10.5	9.1	3.1	7.3	19.6	58.7	53.7	60.7
Oklahoma Apache	79	55	8	30.5	9.7	14.7	4.6	3.5	8.7	14.4	50.3	29.4	60.2
Arapahoe	143	127	13	19.6	3.7	8.5	4.9	2.3	8.3	14.7	52.2	43.1	55.4

Table 46. **Disability Status for Selected American Indian and Alaska Native Tribes (One Tribe Reported): 2000**—Con.

[Data based on a sample (except Tables 79 and 80). For information on confidentiality protection, coverage, sampling error, and nonsampling error, see Appendix G. Tribes are shown if respondents reported only one tribe or as American Indian or Alaska Native only and met the specified threshold. For more information, see "How to Use This Census Report"]

State	Civilian noninstitutionalized population with a disability			Percent of civilian noninstitutionalized population with specified disability							Percent employed of civilian noninstitutionalized population 21 to 64 years		
				5 years and over					16 years and over, going outside the home	16 to 64 years, employment disability		Disability status	
	5 years and over	16 to 64 years	65 years and over	Any disability	Sensory	Physical	Mental	Self-care			Total	With a disability	No disability
Oklahoma—Con.													
American Indian and Alaska Native—Con.													
American Indian—Con.													
Arapahoe—Con.													
Arapahoe	135	119	13	19.6	3.0	8.7	5.2	2.5	8.0	14.8	54.4	44.3	57.9
Blackfeet	76	64	2	25.4	1.3	17.1	10.0	2.0	6.1	24.2	68.9	42.9	82.9
Caddo	209	145	49	18.7	6.7	8.8	6.2	3.0	4.9	7.2	66.9	47.3	71.6
Caddo	196	134	47	18.6	5.9	9.1	5.5	3.1	5.3	7.7	65.0	47.3	69.6
Canadian and Latin American	215	164	22	31.2	5.5	10.3	8.6	4.1	22.1	17.3	52.1	18.3	70.6
Mexican American Indian	198	147	22	34.3	6.6	11.1	9.2	4.8	26.3	20.1	48.5	19.5	68.2
Cherokee	20 037	14 601	3 831	22.5	5.6	11.2	6.7	3.4	9.0	14.3	69.0	52.0	74.9
Cherokee	19 332	14 078	3 723	22.5	5.6	11.3	6.7	3.4	9.0	14.3	69.2	52.3	75.1
Northern Cherokee Nation of Missouri and Arkansas	33	24	9	10.4	2.8	7.9	4.4	2.5	4.4	6.3	56.6	37.5	59.1
United Keetoowah Band of Cherokee	89	62	12	24.1	7.6	11.9	8.7	2.7	3.8	18.0	61.9	44.1	68.6
Western Cherokee	519	375	85	25.1	7.5	10.8	8.2	3.7	10.5	14.0	64.7	44.0	72.1
Cherokee Shawnee	92	90	2	29.7	6.1	14.2	12.3	6.8	14.0	25.0	69.3	65.8	71.7
Cheyenne	394	321	47	17.2	4.3	9.3	4.6	4.0	6.2	9.9	57.7	34.7	64.4
Cheyenne	360	291	43	17.2	4.6	8.7	4.8	3.2	5.1	9.4	58.0	38.3	63.6
Cheyenne-Arapaho	490	412	18	20.3	4.0	7.8	5.1	1.1	5.6	13.9	55.5	45.9	59.5
Chickasaw	2 620	1 958	440	23.3	5.5	10.9	7.5	3.0	7.3	15.1	71.9	57.7	77.4
Chippewa	91	83	8	19.8	6.8	12.0	7.4	2.2	7.9	19.3	69.1	51.4	75.2
Chippewa	85	77	8	26.4	9.6	15.2	10.6	3.1	10.7	23.8	66.5	55.9	72.0
Choctaw	8 363	5 978	1 703	21.5	5.1	10.4	6.1	2.6	8.2	13.5	70.0	53.9	75.3
Choctaw	6 658	4 786	1 292	21.8	5.1	10.5	6.3	2.7	8.4	13.7	69.6	54.0	74.8
Mississippi Band of Choctaw	325	235	46	21.5	1.9	6.6	10.1	2.1	12.0	12.2	69.9	54.5	75.1
Oklahoma Choctaw	1 380	957	365	20.4	5.9	11.0	4.3	2.7	6.4	12.9	72.2	53.0	77.8
Comanche	948	700	149	21.4	4.0	8.8	6.3	2.2	6.2	12.4	65.0	50.2	69.6
Comanche	931	687	145	21.4	4.0	8.7	6.4	2.2	6.1	12.6	65.4	51.1	69.9
Creek	3 831	2 662	811	19.3	4.6	9.2	5.1	2.7	9.0	12.2	69.0	54.2	73.2
Muscogee Creek Nation	3 793	2 632	805	19.2	4.6	9.2	5.1	2.7	8.9	12.0	69.0	54.0	73.2
Delaware	420	299	76	19.2	3.9	8.4	5.3	2.9	6.6	9.2	70.6	47.6	76.7
Delaware	393	283	65	19.3	3.9	8.5	5.1	2.8	6.3	9.2	70.0	47.5	76.3
Iowa	53	34	12	27.3	4.6	13.9	4.1	1.0	6.8	11.6	82.2	56.3	96.6
Iroquois	384	291	70	24.6	5.1	14.3	5.8	4.0	8.1	12.8	68.7	57.0	73.8
Seneca-Cayuga	144	101	37	20.7	4.3	14.8	3.7	2.0	5.5	9.1	65.1	57.4	67.6
Wyandotte	130	95	29	27.3	8.0	13.2	4.4	9.6	14.1	15.8	73.7	63.2	78.7
Kaw	114	74	29	22.4	7.5	9.4	3.1	0.6	6.5	11.4	79.4	60.9	84.7
Kickapoo	174	124	27	18.8	5.0	9.3	4.7	2.6	10.0	8.3	61.9	23.4	74.1
Kickapoo	138	96	25	17.6	4.5	8.1	5.6	3.1	10.1	10.1	64.6	18.1	77.2
Kiowa	1 072	717	219	20.3	4.9	9.1	5.1	3.1	7.3	12.7	63.2	57.3	64.8
Kiowa	1 027	687	204	20.5	5.1	9.0	5.3	3.2	7.4	12.7	62.7	55.9	64.6
Oklahoma Kiowa	44	29	15	16.1	1.5	10.3	1.5	0.4	4.4	12.3	71.1	88.5	68.0
Miami	41	24	11	13.3	4.9	5.2	5.8	1.9	5.8	8.1	67.2	66.7	67.3
Miami	25	10	9	11.8	1.4	0.9	2.8	-	4.4	5.4	72.1	80.0	71.4
Navajo	186	151	9	21.1	4.3	5.7	6.1	1.0	11.8	18.2	66.7	69.3	65.6
Osage	647	482	140	20.0	3.7	11.1	4.8	2.7	6.4	12.6	73.2	66.2	75.5
Otoe-Missouria	171	98	68	19.9	4.7	11.9	5.6	4.4	8.5	8.5	67.8	50.0	71.9
Ottawa	73	45	15	19.6	2.7	8.1	7.3	1.6	8.9	13.3	82.9	69.2	86.0
Ottawa	47	26	13	16.9	2.2	5.8	6.5	-	6.1	11.7	84.9	100.0	82.7
Pawnee	239	164	62	21.2	8.1	11.1	5.8	2.9	11.4	12.8	66.5	31.9	77.8
Pawnee	237	162	62	21.2	8.2	11.0	5.9	2.8	11.2	12.6	66.6	31.0	78.1
Peoria	89	66	23	21.5	5.6	11.8	7.7	6.8	12.5	13.1	70.4	68.9	70.7
Peoria	50	41	9	16.1	7.1	8.0	7.4	5.5	10.1	12.7	70.8	77.1	69.2
Ponca	277	217	40	18.4	3.1	9.8	4.5	2.0	5.8	13.4	63.5	59.3	64.9
Ponca	265	205	40	18.8	3.3	9.9	4.5	2.1	6.2	14.2	64.5	60.9	65.7
Potawatomi	767	567	99	20.5	4.8	8.0	6.9	1.6	5.0	10.7	77.2	64.2	80.6
Citizen Potawatomi Nation	153	94	27	26.2	8.2	11.7	9.8	1.5	3.6	7.1	84.0	81.3	84.7
Potawatomi	583	442	72	18.9	4.0	7.3	6.5	1.7	4.5	10.4	75.6	60.4	79.7
Pueblo	139	113	26	32.9	13.7	10.2	7.6	0.5	9.3	22.9	70.3	53.5	77.6
Quapaw	62	49	13	17.5	3.1	12.4	3.4	3.4	6.1	11.1	82.0	47.7	89.9
Sac and Fox	342	243	87	23.6	2.8	14.2	6.3	4.2	9.4	14.4	62.7	40.1	70.7
Sac and Fox	237	153	72	22.7	2.2	14.7	7.1	4.7	7.9	12.3	67.2	46.4	73.2
Sac and Fox Nation, Oklahoma	98	83	15	27.5	2.8	14.9	4.8	3.4	16.0	24.4	49.4	22.2	67.9
Seminole	1 164	854	221	21.2	5.0	9.4	5.7	3.0	9.9	12.2	61.9	41.0	69.3
Oklahoma Seminole	58	53	5	23.4	7.7	9.7	6.0	2.4	19.5	13.7	54.0	4.8	75.8
Seminole	1 106	801	216	21.2	4.9	9.4	5.7	3.1	9.5	12.2	62.5	43.1	69.3
Shawnee	457	337	80	19.5	5.0	10.3	5.0	2.9	8.5	11.2	68.2	43.5	75.7
Absentee Shawnee Tribe of Indians of Oklahoma	268	201	47	20.1	5.8	11.5	6.2	3.7	9.0	10.6	66.1	43.9	73.9
Eastern Shawnee	96	67	21	21.8	1.1	11.8	4.5	2.3	10.4	19.2	77.3	50.8	86.4
Shawnee	93	69	12	16.2	6.1	6.3	2.8	1.4	6.0	7.1	66.1	33.3	72.2
Sioux	185	150	6	22.5	4.4	6.6	7.9	1.5	7.5	12.9	77.7	60.3	83.4
Sioux	108	99	4	23.7	5.9	8.8	7.2	2.6	10.6	13.1	77.9	58.7	85.1
Tonkawa	73	52	1	27.7	10.2	13.3	3.0	1.1	9.0	9.6	55.6	58.1	54.7
Wichita	113	90	13	13.6	2.6	4.6	3.7	1.4	5.2	8.4	62.1	48.8	66.1
Wichita	113	90	13	13.6	2.6	4.6	3.7	1.4	5.2	8.4	62.1	48.8	66.1
Alaska Native	**65**	**40**	**3**	**25.6**	**3.1**	**5.9**	**9.1**	**2.4**	**3.4**	**19.0**	**76.0**	**82.9**	**73.9**
Oregon	**593 301**	**384 202**	**175 929**	**18.8**	**4.1**	**8.7**	**5.5**	**2.5**	**6.8**	**10.6**	**74.5**	**57.9**	**78.2**
American Indian and Alaska Native	**9 729**	**7 854**	**963**	**24.7**	**5.0**	**11.3**	**9.2**	**3.1**	**8.0**	**13.8**	**67.4**	**51.3**	**73.9**
American Indian	**7 756**	**6 141**	**831**	**24.3**	**5.0**	**11.3**	**9.0**	**3.0**	**7.9**	**13.4**	**67.5**	**51.5**	**73.8**
Apache	176	152	16	31.3	3.9	13.7	12.8	3.6	12.6	14.5	71.9	49.0	84.3
Apache	147	125	14	32.7	4.4	13.3	12.4	3.6	13.7	16.2	69.3	51.2	79.8
Blackfeet	215	183	-	34.1	8.4	20.8	15.8	5.5	11.3	15.8	63.5	44.8	74.6
Canadian and Latin American	337	269	17	22.6	1.6	7.0	8.7	3.3	9.3	15.1	70.6	64.5	72.7
Mexican American Indian	216	193	-	18.3	1.9	4.5	4.5	2.1	8.6	12.8	71.2	70.4	71.4
Cherokee	1 356	1 110	177	31.5	5.4	17.7	12.2	4.6	9.2	16.3	61.8	45.9	69.8
Cherokee	1 261	1 037	170	31.9	5.3	18.0	12.1	4.4	8.8	15.9	61.6	47.4	68.9
Chippewa	258	208	50	22.1	3.7	7.6	6.3	1.3	7.1	16.1	72.2	44.7	80.5
Chippewa	175	131	44	25.7	4.8	10.9	10.4	2.2	9.0	16.6	72.2	42.7	83.4
Choctaw	190	135	34	19.1	3.0	11.7	7.4	1.6	4.8	12.5	73.0	28.3	83.6
Choctaw	157	121	15	22.2	2.7	13.9	10.3	2.3	6.4	15.5	72.0	31.9	83.3

Table 46. **Disability Status for Selected American Indian and Alaska Native Tribes (One Tribe Reported): 2000**—Con.

[Data based on a sample (except Tables 79 and 80). For information on confidentiality protection, coverage, sampling error, and nonsampling error, see Appendix G. Tribes are shown if respondents reported only one tribe or as American Indian or Alaska Native only and met the specified threshold. For more information, see "How to Use This Census Report"]

State	Civilian noninstitutionalized population with a disability			Percent of civilian noninstitutionalized population with specified disability							Percent employed of civilian noninstitutionalized population 21 to 64 years		
				5 years and over					16 years and over, going outside the home	16 to 64 years, employment disability		Disability status	
	5 years and over	16 to 64 years	65 years and over	Any disability	Sensory	Physical	Mental	Self-care			Total	With a disability	No disability
Oregon—Con.													
American Indian and Alaska Native—Con.													
American Indian—Con.													
Confederated Tribes of the Siletz Reservation	241	157	37	20.8	3.8	6.9	7.5	2.1	7.2	11.1	72.8	60.6	76.0
Creek	51	44	-	17.0	2.3	11.7	5.7	5.7	7.4	8.5	80.3	50.0	87.9
Grand Ronde	294	213	32	20.8	2.8	6.2	7.1	0.6	9.0	15.6	75.4	73.9	76.0
Iroquois	100	93	7	27.1	9.2	9.8	7.9	4.9	6.9	22.1	74.0	66.7	77.5
Karuk Tribe of California	180	148	24	29.7	2.5	12.4	6.8	2.3	8.4	25.3	70.2	56.7	78.4
Klamath	452	363	41	25.1	5.4	10.1	7.6	2.7	8.9	11.3	64.5	55.5	68.6
Navajo	123	121	2	23.7	7.1	9.4	5.4	6.7	6.2	10.8	56.9	16.8	72.2
Nez Perce	107	74	18	33.6	13.2	14.2	9.4	0.6	10.3	16.5	57.9	64.9	53.2
Paiute	71	49	-	18.0	3.0	8.1	9.6	2.5	5.4	4.0	66.7	17.5	79.1
Burns Paiute Tribe	24	24	-	17.6	5.9	13.2	7.4	5.1	2.1	4.5	59.3	33.3	70.7
Paiute	44	22	-	18.5	1.7	5.9	11.8	-	8.3	4.3	73.7	5.3	86.9
Puget Sound Salish	37	21	-	14.5	3.1	3.1	11.7	2.7	4.0	7.5	76.3	-	83.5
Sioux	360	311	25	22.8	3.2	13.7	8.1	1.4	6.1	11.0	66.9	38.7	78.8
Sioux	178	150	19	28.3	4.4	17.3	12.9	2.1	4.2	13.0	60.5	40.4	72.0
Umatilla	194	135	47	18.3	7.0	9.2	4.2	2.2	3.6	9.3	77.0	67.5	79.2
Umpqua	126	86	6	28.4	2.3	5.6	14.4	0.5	5.0	17.6	63.3	44.4	72.0
Cow Creek Umpqua	112	72	6	29.6	2.6	6.1	16.9	-	5.0	15.1	59.4	34.5	69.4
Warm Springs	517	398	57	19.7	6.1	7.5	6.9	2.7	11.3	11.6	63.7	57.5	66.2
Wascopum	48	33	15	24.6	10.3	14.4	6.2	4.6	7.4	10.0	54.5	48.5	56.7
Yakama	142	108	21	25.9	9.9	14.4	12.8	6.2	14.3	11.2	47.7	25.8	56.3
Yurok	97	73	7	27.6	0.9	9.1	15.3	0.3	1.0	8.7	64.4	67.1	63.0
Yurok	97	73	7	27.6	0.9	9.1	15.3	0.3	1.0	8.7	64.4	67.1	63.0
Alaska Native	**262**	**223**	**5**	**18.7**	**5.1**	**4.8**	**7.3**	**1.9**	**3.1**	**10.4**	**70.7**	**59.9**	**73.9**
Tlingit-Haida	74	41	5	15.8	8.7	4.5	8.5	4.7	0.6	2.9	71.3	32.4	76.7
Tlingit	69	36	5	16.2	8.4	4.9	8.2	5.2	0.7	3.3	72.8	21.9	79.9
Pennsylvania	**2 111 771**	**1 292 308**	**712 795**	**18.6**	**3.7**	**8.4**	**4.8**	**2.7**	**7.9**	**10.6**	**74.2**	**54.8**	**78.3**
American Indian and Alaska Native	**5 095**	**3 996**	**740**	**28.7**	**6.6**	**13.5**	**10.3**	**4.4**	**11.7**	**17.8**	**63.0**	**43.1**	**72.5**
American Indian	**3 068**	**2 448**	**434**	**27.0**	**5.9**	**12.9**	**10.4**	**3.7**	**10.0**	**16.2**	**65.9**	**46.8**	**74.1**
Apache	47	34	4	16.6	0.7	8.1	6.7	0.7	3.2	7.5	54.7	32.4	60.6
Blackfeet	163	134	21	37.2	12.3	17.4	16.9	3.9	14.9	15.9	48.8	21.6	66.3
Canadian and Latin American	194	153	11	19.4	2.7	4.5	6.6	3.0	11.7	17.1	69.4	61.2	71.8
Mexican American Indian	76	67	4	18.8	3.5	7.2	7.9	1.0	3.9	13.2	71.4	57.4	76.9
Cherokee	946	787	129	30.7	8.5	15.6	11.4	3.2	9.3	17.5	65.0	45.6	75.2
Cherokee	894	735	129	30.7	8.4	15.7	11.2	3.4	9.5	17.2	64.7	45.4	74.9
Chippewa	91	75	9	23.7	4.7	8.9	10.2	5.2	8.0	18.8	62.2	45.3	69.9
Chippewa	74	67	-	26.1	3.2	12.0	11.0	7.1	8.0	22.2	52.3	47.8	55.1
Delaware	117	83	26	32.0	3.3	19.1	11.2	6.3	18.8	26.2	62.7	56.6	65.4
Iroquois	361	322	25	30.2	7.5	12.1	12.0	3.7	10.7	19.7	64.4	50.5	71.7
Mohawk	115	107	-	27.7	8.4	13.0	9.9	0.5	11.6	20.9	59.1	38.3	73.0
Seneca	105	91	8	32.1	7.3	15.0	13.1	5.2	8.6	15.2	64.1	31.7	79.9
Sioux	194	169	5	32.7	2.9	19.1	11.1	5.4	17.8	24.3	65.3	51.6	74.3
Sioux	110	99	2	36.1	5.6	20.0	5.9	4.3	13.0	30.7	72.0	69.5	74.1
Rhode Island	**195 806**	**127 389**	**57 788**	**20.2**	**3.5**	**7.8**	**5.1**	**2.4**	**8.6**	**12.7**	**75.3**	**58.4**	**79.4**
American Indian and Alaska Native	**1 208**	**869**	**211**	**26.8**	**5.5**	**13.2**	**10.1**	**5.1**	**9.7**	**13.7**	**60.5**	**43.6**	**68.0**
American Indian	**825**	**557**	**160**	**28.1**	**6.5**	**13.9**	**10.3**	**5.9**	**10.3**	**15.8**	**63.1**	**49.7**	**68.8**
Narragansett	285	163	82	22.9	6.7	12.6	7.5	7.4	8.9	10.9	69.1	48.5	74.9
South Carolina	**810 857**	**557 200**	**213 448**	**22.2**	**4.1**	**9.6**	**5.6**	**3.2**	**9.9**	**14.3**	**72.2**	**55.5**	**77.1**
American Indian and Alaska Native	**4 445**	**3 682**	**467**	**33.7**	**7.4**	**15.7**	**10.9**	**4.1**	**13.5**	**22.8**	**66.9**	**52.3**	**76.1**
American Indian	**3 039**	**2 526**	**287**	**32.8**	**7.1**	**15.8**	**10.9**	**4.0**	**13.1**	**21.5**	**68.1**	**50.3**	**78.5**
Canadian and Latin American	76	70	-	22.0	11.3	11.9	10.4	5.2	16.7	10.3	72.4	29.8	86.5
Catawba Indian Nation	271	200	24	20.4	4.9	5.8	4.6	2.1	9.7	14.5	76.7	55.6	84.7
Cherokee	1 253	1 033	136	37.2	7.0	18.4	12.8	3.7	12.3	24.5	69.0	50.4	81.2
Cherokee	1 199	992	126	37.9	7.1	18.7	13.0	4.0	12.3	24.5	68.6	50.7	80.6
Eastern Tribes	430	363	41	39.2	9.6	24.9	17.1	4.8	21.0	27.3	54.0	30.9	71.7
Southeastern Indians	334	275	35	40.2	9.8	24.8	15.7	3.0	20.9	33.5	54.7	39.1	68.4
Lumbee	193	161	32	25.5	7.4	10.6	5.0	1.8	9.0	12.2	70.0	65.8	71.5
South Dakota	**114 619**	**68 804**	**39 728**	**16.7**	**3.8**	**7.6**	**3.9**	**1.9**	**6.2**	**9.4**	**80.7**	**64.0**	**83.7**
American Indian and Alaska Native	**10 316**	**7 818**	**1 449**	**19.7**	**4.5**	**8.8**	**5.1**	**2.3**	**8.3**	**11.3**	**52.0**	**39.3**	**56.4**
American Indian	**9 601**	**7 280**	**1 373**	**19.5**	**4.5**	**8.7**	**4.9**	**2.3**	**8.2**	**11.1**	**51.8**	**38.8**	**56.3**
Chippewa	188	157	4	31.1	5.3	17.9	8.8	4.5	7.4	17.3	71.4	59.0	79.7
Chippewa	93	75	2	31.4	2.7	8.1	12.8	0.3	4.7	14.4	64.3	59.5	68.1
Turtle Mountain Band	65	52	2	29.5	10.9	26.8	6.8	11.8	11.8	10.6	69.4	34.6	88.4
Sioux	8 928	6 766	1 312	19.3	4.5	8.5	4.8	2.3	8.3	11.0	50.9	38.3	55.2
Cheyenne River Sioux	1 499	1 190	206	22.6	5.5	9.9	5.5	2.4	11.4	10.0	54.0	41.2	59.4
Crow Creek Sioux	557	476	36	29.8	5.7	8.2	3.2	9.7	21.9	12.0	48.2	25.9	64.2
Flandreau Santee Sioux	49	34	8	18.0	2.9	15.4	5.1	2.9	4.8	6.3	73.3	62.5	76.7
Lower Brule Sioux	213	179	22	19.3	6.7	5.9	4.5	1.3	4.0	13.0	47.8	49.1	47.2
Oglala Sioux	2 781	2 122	405	19.1	4.4	8.3	5.4	1.9	9.8	12.3	43.7	34.4	46.9
Pine Ridge Sioux	122	98	3	28.3	2.1	12.8	7.7	3.0	9.5	23.1	55.2	38.8	63.9
Rosebud Sioux	1 597	1 106	308	16.6	4.3	8.3	4.6	1.4	5.1	7.6	54.3	38.0	58.6
Santee Sioux of Nebraska	58	47	8	21.3	8.1	11.8	4.8	0.4	5.7	17.9	59.8	34.0	68.6
Sioux	274	170	45	23.8	4.3	10.4	10.6	5.5	6.7	19.0	60.7	41.6	70.6
Sisseton Sioux	50	45	2	26.2	1.0	7.3	10.5	3.7	13.1	7.6	72.9	30.3	91.9
Sisseton-Wahpeton	526	422	64	15.3	2.8	6.2	2.8	1.5	4.4	12.1	55.8	43.5	58.7
Standing Rock Sioux	574	427	93	18.6	5.0	8.6	3.4	2.3	5.3	12.2	50.8	46.8	52.1
Teton Sioux	77	52	12	23.3	2.7	12.1	6.4	6.4	14.7	14.2	60.2	46.2	64.2
Yankton Sioux	458	330	81	15.6	4.2	8.1	3.3	1.6	4.9	8.1	55.2	40.4	58.5
Three Affiliated Tribes of North Dakota (Fort Bethold)	56	39	10	27.9	6.0	20.4	5.5	4.0	20.0	12.8	60.0	23.1	72.2
Tennessee	**1 149 693**	**773 713**	**319 663**	**22.0**	**4.5**	**10.6**	**6.2**	**3.3**	**9.4**	**13.2**	**72.4**	**53.2**	**77.7**
American Indian and Alaska Native	**4 424**	**3 726**	**424**	**31.2**	**7.5**	**16.3**	**10.8**	**4.5**	**10.3**	**19.0**	**68.0**	**55.0**	**75.2**
American Indian	**3 183**	**2 692**	**298**	**30.7**	**6.9**	**16.7**	**11.3**	**4.8**	**10.8**	**17.9**	**67.8**	**52.5**	**76.0**
Cherokee	2 073	1 775	207	34.1	8.1	20.1	13.7	6.2	11.5	18.5	65.2	49.7	75.1

Table 46. **Disability Status for Selected American Indian and Alaska Native Tribes (One Tribe Reported): 2000**—Con.

[Data based on a sample (except Tables 79 and 80). For information on confidentiality protection, coverage, sampling error, and nonsampling error, see Appendix G. Tribes are shown if respondents reported only one tribe or as American Indian or Alaska Native only and met the specified threshold. For more information, see "How to Use This Census Report"]

State	Civilian noninstitutionalized population with a disability			Percent of civilian noninstitutionalized population with specified disability							Percent employed of civilian noninstitutionalized population 21 to 64 years		
				5 years and over					16 years and over, going outside the home	16 to 64 years, employment disability		Disability status	
	5 years and over	16 to 64 years	65 years and over	Any disability	Sensory	Physical	Mental	Self-care			Total	With a disability	No disability
Tennessee—Con.													
American Indian and Alaska Native—Con.													
American Indian—Con.													
Cherokee—Con.													
Cherokee	1 945	1 661	203	34.9	8.4	20.9	13.8	6.5	12.0	18.9	64.5	50.5	73.7
Choctaw	114	84	22	27.5	7.2	14.5	3.1	1.4	4.0	18.8	71.5	64.0	74.6
Choctaw	114	84	22	29.2	7.7	15.3	3.3	1.5	4.4	20.5	76.3	64.0	82.2
Texas	**3 605 542**	**2 533 276**	**879 978**	**19.2**	**3.5**	**7.6**	**4.4**	**2.6**	**9.0**	**12.5**	**71.4**	**58.3**	**74.7**
American Indian and Alaska Native	**26 128**	**21 035**	**3 314**	**25.4**	**5.4**	**11.2**	**7.5**	**3.7**	**11.0**	**16.2**	**66.0**	**52.1**	**71.7**
American Indian	**17 651**	**14 319**	**2 164**	**24.6**	**5.6**	**11.6**	**7.2**	**3.5**	**10.0**	**15.6**	**68.2**	**53.2**	**73.9**
Apache	757	643	80	26.8	6.6	11.9	10.0	3.3	11.2	16.4	69.2	60.6	72.6
Apache	595	494	67	27.4	7.3	11.0	9.2	3.3	10.6	16.8	70.1	61.1	73.4
Blackfeet	304	272	21	34.1	9.6	17.8	12.4	4.7	10.9	26.1	61.8	44.7	72.6
Canadian and Latin American	3 417	2 844	364	26.4	5.0	7.9	5.6	2.9	15.5	18.9	58.2	47.7	63.2
Mexican American Indian	2 769	2 308	301	25.3	4.8	7.6	4.8	2.7	15.2	19.3	57.0	47.9	61.2
Spanish American Indian	402	320	63	36.1	7.5	14.6	11.9	5.2	24.3	17.9	59.5	35.5	74.7
Cherokee	4 915	3 982	648	28.4	6.5	16.2	9.2	5.3	10.3	16.3	70.1	52.5	77.9
Cherokee	4 737	3 834	628	28.8	6.8	16.7	9.5	5.5	10.4	16.4	69.8	52.1	77.7
Western Cherokee	86	68	18	21.2	-	12.8	0.5	4.2	7.6	15.1	75.7	50.0	84.0
Chickasaw	437	355	60	18.4	4.7	8.8	4.7	2.3	6.1	11.2	74.9	54.7	80.2
Chippewa	186	147	8	21.8	7.7	7.3	10.2	3.0	6.1	9.3	81.6	64.8	86.4
Chippewa	135	116	8	23.1	7.9	6.8	9.7	1.9	7.9	9.6	76.6	61.3	82.3
Choctaw	1 772	1 417	252	18.2	4.4	9.5	3.5	2.2	6.3	12.0	73.5	58.5	77.6
Choctaw	1 530	1 210	222	19.0	4.7	9.9	3.9	2.4	7.2	12.3	73.5	58.6	77.6
Oklahoma Choctaw	219	184	30	14.8	3.3	8.4	1.7	1.3	1.2	10.2	75.2	57.6	79.3
Comanche	396	333	25	26.8	5.2	12.8	7.6	2.8	8.4	20.4	74.8	54.8	82.0
Comanche	396	333	25	27.1	5.3	13.0	7.7	2.8	8.5	20.7	74.3	54.8	81.6
Coushatta	160	110	48	18.6	7.0	12.0	2.9	3.8	11.6	7.1	52.2	44.4	54.0
Alabama Coushatta Tribes of Texas	105	75	28	14.5	4.5	8.5	2.2	2.3	7.3	8.0	54.9	56.2	54.6
Creek	293	239	34	19.9	3.7	12.6	5.4	4.0	5.3	9.3	78.9	65.8	82.8
Muscogee Creek Nation	267	219	28	19.0	3.1	12.1	4.2	3.9	4.6	8.8	78.5	63.5	82.7
Delaware	66	40	12	13.2	1.4	9.0	3.2	-	1.5	3.4	91.3	90.0	91.5
Delaware	51	40	-	11.9	-	7.7	3.0	-	1.7	3.6	90.5	90.0	90.6
Iroquois	145	99	40	17.6	7.4	9.1	7.3	0.2	4.4	10.2	72.9	64.8	74.4
Kickapoo	103	83	16	17.5	3.7	7.7	3.4	1.2	12.9	6.8	23.5	26.5	22.6
Kickapoo	103	83	16	17.5	3.7	7.7	3.4	1.2	12.9	6.8	23.5	26.5	22.6
Kiowa	70	59	-	11.0	2.8	2.5	2.2	0.5	2.8	5.0	84.3	75.5	85.4
Kiowa	70	59	-	11.3	2.9	2.6	2.3	0.5	2.9	5.2	83.6	75.5	84.6
Navajo	335	316	9	22.1	5.9	7.1	5.9	2.2	10.2	15.1	70.0	53.0	76.7
Osage	68	27	41	14.1	2.1	12.0	1.5	1.5	4.7	6.2	74.2	37.0	77.4
Potawatomi	111	63	40	13.1	3.1	9.4	3.5	1.5	4.3	6.0	77.3	46.0	81.1
Potawatomi	78	41	29	13.8	2.6	8.3	4.9	1.9	6.0	6.6	75.7	48.8	78.9
Pueblo	339	294	26	24.2	6.9	9.5	8.3	1.5	7.4	14.1	58.9	67.5	55.0
Ysleta Del Sur Pueblo of Texas	174	153	15	20.7	6.2	7.7	6.7	2.5	11.7	9.3	49.5	62.6	44.0
Seminole	81	81	-	14.4	1.4	10.5	2.3	-	1.2	7.8	68.1	61.7	70.0
Seminole	63	63	-	12.8	-	11.8	2.6	-	1.3	6.0	65.1	50.8	68.6
Sioux	354	275	37	23.7	7.8	11.4	6.7	1.7	6.2	16.2	79.4	61.0	85.9
Sioux	182	144	14	25.3	10.8	12.5	6.8	0.7	4.6	17.7	85.3	78.8	87.9
Alaska Native	**149**	**116**	**33**	**19.8**	**3.7**	**6.0**	**6.9**	**3.1**	**13.4**	**12.3**	**63.8**	**43.8**	**68.7**
Utah	**298 686**	**203 442**	**73 386**	**14.9**	**3.1**	**5.9**	**4.2**	**1.7**	**5.8**	**8.9**	**76.4**	**64.2**	**78.7**
American Indian and Alaska Native	**5 413**	**4 444**	**605**	**21.5**	**5.7**	**7.6**	**6.6**	**2.6**	**9.6**	**14.8**	**62.8**	**45.8**	**68.8**
American Indian	**4 768**	**3 887**	**568**	**21.3**	**6.0**	**7.5**	**6.7**	**2.5**	**9.5**	**14.3**	**62.1**	**46.1**	**67.7**
Apache	109	105	4	35.4	14.0	6.2	17.5	2.6	10.1	24.2	60.6	25.3	86.9
Canadian and Latin American	127	107	20	20.7	4.7	4.6	3.3	1.5	8.3	19.0	89.4	83.7	91.1
Mexican American Indian	76	76	-	20.9	3.3	3.3	3.3	2.5	9.4	19.7	88.6	100.0	84.3
Cherokee	233	228	5	28.9	6.7	15.3	12.2	2.7	10.9	17.7	74.0	51.7	87.0
Cherokee	228	223	5	29.3	6.4	15.1	11.9	2.7	10.6	17.5	73.8	53.0	86.4
Navajo	2 629	2 035	403	20.7	5.7	6.5	5.9	2.0	10.3	13.6	58.7	43.5	64.0
Paiute	99	88	4	17.7	3.8	9.3	5.5	2.9	9.0	15.8	65.6	39.1	75.7
Paiute	90	79	4	20.0	4.7	11.1	6.5	3.1	11.4	17.8	55.0	34.6	65.0
Pueblo	53	50	3	18.9	3.2	5.0	0.7	-	1.3	12.2	62.2	47.6	66.4
Shoshone	181	142	15	30.7	5.8	14.3	13.8	4.2	6.1	15.1	66.8	57.4	71.2
Goshute	63	47	11	32.6	9.3	16.6	10.4	1.0	14.0	18.8	60.4	28.1	76.6
Shoshone	70	68	2	29.0	2.9	12.4	9.5	1.7	2.9	19.6	77.8	78.6	77.3
Sioux	103	83	10	19.1	5.9	8.7	10.9	1.7	7.3	6.3	58.4	43.6	61.8
Ute	599	517	47	21.3	7.0	8.8	7.1	2.8	7.4	14.5	54.3	37.4	60.6
Uintah Ute	119	97	14	20.6	3.6	7.6	5.9	1.7	6.9	15.0	51.4	56.0	49.8
Ute	432	382	25	23.0	8.9	9.4	7.7	3.4	8.4	15.2	56.8	36.3	65.1
Ute Mountain	34	24	8	10.2	2.4	8.1	1.8	1.2	2.8	2.5	47.7	8.7	53.6
Vermont	**97 167**	**62 571**	**28 293**	**17.1**	**3.8**	**7.7**	**5.1**	**2.1**	**5.5**	**9.7**	**79.7**	**60.0**	**83.5**
American Indian and Alaska Native	**714**	**621**	**42**	**28.8**	**6.5**	**17.7**	**10.3**	**3.8**	**7.1**	**16.9**	**64.7**	**36.9**	**78.4**
American Indian	**532**	**477**	**31**	**28.3**	**6.5**	**18.0**	**10.0**	**4.5**	**7.9**	**16.5**	**66.4**	**37.1**	**80.3**
Abenaki Nation of Missiquoi	280	250	14	31.0	7.8	22.7	8.7	4.8	10.9	19.4	59.9	25.8	80.0
Virginia	**1 155 083**	**770 600**	**317 085**	**18.1**	**3.3**	**7.8**	**4.7**	**2.4**	**7.7**	**10.9**	**76.1**	**58.5**	**79.8**
American Indian and Alaska Native	**5 233**	**4 308**	**619**	**26.3**	**5.1**	**12.9**	**8.1**	**4.0**	**9.1**	**16.9**	**72.7**	**54.1**	**80.2**
American Indian	**3 913**	**3 213**	**491**	**26.8**	**5.7**	**13.6**	**8.1**	**4.0**	**8.9**	**16.7**	**73.3**	**54.4**	**81.0**
Blackfeet	99	77	-	26.3	1.6	13.3	15.4	-	-	18.1	64.2	27.4	77.2
Canadian and Latin American	225	189	12	25.2	4.4	6.9	6.0	2.6	15.2	20.9	57.7	39.2	64.7
South American Indian	106	87	3	30.5	4.6	11.5	9.8	2.9	22.9	23.4	65.5	25.0	83.8
Cherokee	1 320	1 144	120	30.5	8.3	15.7	9.7	5.5	10.2	19.7	70.6	56.1	78.0
Cherokee	1 275	1 111	108	31.1	8.6	16.1	10.0	5.5	9.5	19.8	70.8	56.5	78.5
Chickahominy	256	153	103	27.7	6.7	10.4	4.0	1.3	11.2	13.9	82.6	84.8	81.8
Chickahominy Indian Tribe	240	153	87	28.4	6.5	10.3	4.4	1.4	12.3	15.3	86.5	84.8	87.2
Chippewa	65	59	-	18.5	2.3	2.8	2.6	-	7.7	16.2	89.5	57.6	100.0
Choctaw	120	120	-	33.2	4.7	6.4	1.9	4.2	11.7	25.6	75.8	56.4	88.1
Iroquois	153	107	28	27.3	6.1	14.3	7.1	3.2	3.7	13.1	83.8	64.5	90.3
Lumbee	129	124	5	18.9	6.5	8.4	1.0	1.6	1.1	13.3	77.3	45.6	85.2
Mattaponi	83	46	21	26.9	0.6	12.7	6.5	4.2	19.4	6.6	76.9	36.4	84.9

Table 46. **Disability Status for Selected American Indian and Alaska Native Tribes (One Tribe Reported): 2000**—Con.

[Data based on a sample (except Tables 79 and 80). For information on confidentiality protection, coverage, sampling error, and nonsampling error, see Appendix G. Tribes are shown if respondents reported only one tribe or as American Indian or Alaska Native only and met the specified threshold. For more information, see "How to Use This Census Report"]

State	Civilian noninstitutionalized population with a disability			Percent of civilian noninstitutionalized population with specified disability							Percent employed of civilian noninstitutionalized population 21 to 64 years		
				5 years and over					16 years and over, going outside the home	16 to 64 years, employment disability		Disability status	
	5 years and over	16 to 64 years	65 years and over	Any disability	Sensory	Physical	Mental	Self-care			Total	With a disability	No disability
Virginia—Con.													
American Indian and Alaska Native—Con.													
American Indian—Con.													
Mattaponi—Con.													
Mattaponi Indian Tribe	69	32	21	27.0	0.8	13.3	4.3	5.1	24.7	8.8	74.8	15.8	83.6
Navajo	26	26	-	9.9	-	-	-	-	-	12.2	76.3	100.0	73.6
Sioux	129	123	6	28.0	6.1	18.5	10.7	5.7	8.0	3.4	82.7	77.8	85.4
Washington	**981 007**	**656 028**	**270 456**	**18.2**	**4.1**	**8.1**	**5.1**	**2.4**	**6.9**	**10.6**	**74.5**	**57.6**	**78.1**
American Indian and Alaska Native	**19 196**	**15 357**	**2 395**	**23.5**	**5.3**	**11.3**	**7.6**	**2.9**	**8.2**	**15.0**	**62.5**	**46.5**	**68.6**
American Indian	**14 632**	**11 782**	**1 846**	**23.0**	**5.2**	**11.2**	**7.1**	**2.7**	**7.8**	**14.6**	**62.6**	**47.0**	**68.5**
Apache	246	207	6	31.1	8.0	10.4	14.3	2.9	10.0	14.4	68.4	45.6	79.4
Apache	219	197	6	34.3	8.3	12.8	16.6	3.6	10.4	16.6	67.5	43.6	82.4
Assiniboine	107	83	17	31.7	10.1	17.2	5.3	5.6	2.1	21.7	55.1	30.1	71.1
Assiniboine	107	83	17	31.8	10.1	17.3	5.4	5.7	2.1	22.0	54.6	30.1	70.5
Blackfeet	556	483	22	29.1	5.8	11.2	11.3	1.6	8.5	23.2	58.0	44.0	65.7
Canadian and Latin American	321	282	5	15.5	2.6	4.3	5.9	1.4	6.2	11.6	70.7	60.3	72.9
Canadian Indian	96	90	5	19.2	3.6	8.0	13.4	3.0	6.0	16.4	63.0	26.0	73.0
Mexican American Indian	163	146	-	12.2	1.8	3.4	1.9	-	6.4	10.4	70.5	67.5	71.0
Chehalis	102	77	12	24.5	5.5	13.2	6.7	1.2	0.7	11.2	73.7	53.2	80.5
Chemakuan	103	73	15	22.3	8.2	11.9	5.4	2.4	2.7	10.0	58.2	52.1	61.1
Quileute	82	52	15	24.0	9.4	12.3	6.7	3.2	3.8	10.4	59.4	36.0	70.0
Cherokee	1 533	1 268	223	30.8	5.5	18.2	11.2	4.9	9.9	19.8	65.1	47.2	74.8
Cherokee	1 464	1 201	221	31.2	5.8	18.1	11.7	4.9	10.3	20.4	64.7	46.7	74.6
Chinook	55	41	14	19.3	7.0	2.1	10.5	-	2.4	15.1	59.9	7.3	74.2
Chinook	55	41	14	20.0	7.3	2.2	10.9	-	2.5	15.8	57.7	7.3	72.3
Chippewa	817	656	98	27.9	7.8	14.1	7.6	3.8	9.6	17.2	66.8	52.9	73.2
Chippewa	614	486	74	33.0	8.8	16.3	9.9	4.5	12.4	20.8	64.2	55.4	69.5
Turtle Mountain Band	105	90	8	19.6	11.4	11.2	3.7	5.0	7.2	7.8	72.3	35.6	83.4
Choctaw	234	216	5	28.3	3.1	18.4	5.2	2.7	11.4	15.3	64.2	48.6	72.2
Choctaw	207	189	5	29.7	3.7	18.9	5.2	3.2	12.4	15.8	64.4	44.4	74.8
Coeur D'Alene	64	59	5	16.2	3.5	10.1	3.3	0.8	3.7	13.3	63.0	52.5	66.7
Colville	1 102	765	255	16.9	4.8	9.6	4.4	2.0	5.3	9.7	60.0	41.7	64.1
Cowlitz	143	109	31	19.9	1.5	13.9	2.2	5.6	10.8	16.4	79.2	58.7	85.1
Creek	88	74	9	25.6	1.5	13.1	9.9	6.7	10.9	16.5	86.6	65.5	92.6
Muscogee Creek Nation	82	68	9	24.3	1.5	11.5	10.1	6.8	11.1	16.8	86.3	61.5	92.6
Iroquois	119	99	16	32.0	5.4	21.2	9.1	0.8	6.3	19.4	74.2	47.5	88.0
Kalispel Indian Community	50	43	7	31.4	11.9	9.4	6.9	6.9	12.5	15.9	52.7	29.6	66.0
Lummi	484	347	96	19.5	5.1	10.0	6.3	3.1	7.4	9.5	65.4	50.6	69.6
Makah	263	204	28	19.8	4.6	12.8	6.2	1.8	7.0	6.3	58.3	51.1	60.6
Navajo	158	151	-	18.4	1.2	8.3	3.4	2.9	8.9	8.2	72.5	61.2	75.6
Nez Perce	143	117	18	23.4	6.5	13.1	9.6	1.8	7.3	9.6	57.7	37.6	63.6
Pueblo	40	32	8	14.8	6.7	9.6	4.4	-	2.3	10.0	64.0	25.0	71.4
Puget Sound Salish	1 841	1 458	215	21.3	4.5	9.7	5.7	2.5	6.8	14.6	62.4	53.3	65.9
Muckleshoot	247	195	6	21.1	3.4	7.9	6.5	2.5	5.5	20.4	58.0	54.9	59.5
Nisqually	77	71	2	20.8	4.6	7.0	2.4	0.5	13.8	8.6	60.9	53.2	63.7
Nooksack	89	68	14	15.1	5.4	8.5	3.7	2.0	5.7	8.8	58.8	48.5	61.2
Puyallup	233	205	10	20.3	1.0	8.0	3.7	2.8	9.0	15.8	59.0	41.4	67.3
Skokomish	152	143	5	28.8	8.1	10.8	2.5	2.5	5.6	23.0	48.3	50.0	47.0
Snohomish	110	84	17	34.6	3.1	23.6	9.7	2.8	3.9	11.5	70.9	46.4	83.4
Squaxin Island	84	68	16	17.0	4.6	7.7	4.6	1.6	5.1	14.5	64.7	68.4	63.6
Suquamish	104	63	19	23.7	6.8	9.1	8.2	2.3	3.4	8.5	79.6	77.8	80.2
Swinomish	86	60	20	17.6	5.5	10.2	3.5	2.2	5.3	9.1	54.0	61.1	52.5
Tulalip	407	316	53	20.9	6.3	8.7	6.7	2.7	9.4	16.8	62.0	48.9	66.7
Upper Skagit	59	24	28	19.2	3.9	9.4	7.5	4.5	2.3	7.6	72.8	66.7	74.0
Quinault	346	246	70	20.4	7.0	10.3	5.4	2.7	6.5	10.3	60.9	41.0	66.3
Rocky Boy's Chippewa Cree	51	50	-	19.5	3.4	8.4	9.5	2.7	8.1	19.3	45.6	24.0	53.8
Salish	123	104	13	22.9	7.8	11.3	11.0	2.0	3.1	8.3	57.1	35.6	64.7
Shoshone	31	26	5	9.5	3.1	4.3	0.6	0.6	6.6	4.1	46.1	-	50.6
Shoshone	31	26	5	10.0	3.2	4.5	0.6	0.6	6.9	4.3	42.6	-	47.1
Sioux	679	544	93	23.9	5.3	10.7	9.7	2.6	7.0	13.4	60.5	38.7	68.4
Sioux	294	240	37	22.5	2.4	11.4	9.1	2.1	6.2	13.3	54.0	29.9	61.8
S'Klallam	306	254	35	18.5	4.0	10.4	6.5	1.5	6.0	11.8	66.2	52.4	71.1
Jamestown S'Klallam	55	47	8	18.4	3.3	8.4	4.0	1.3	4.6	17.4	86.9	72.3	91.7
Klallam	109	91	17	18.3	4.4	10.9	8.6	2.5	5.0	9.2	54.2	37.4	60.5
Lower Elwha Tribal Community	58	46	4	22.9	7.9	13.8	11.5	2.4	15.3	15.9	51.1	47.7	52.7
Port Gamble Klallam	71	59	6	17.3	2.0	8.8	3.2	-	4.5	8.6	71.2	68.4	72.2
Spokane	403	317	66	21.1	4.5	9.2	4.9	1.9	3.6	16.4	60.1	53.2	62.8
Yakama	1 411	1 156	161	22.8	5.3	8.7	5.0	2.3	7.8	16.7	47.8	36.9	52.8
Alaska Native	**1 317**	**1 006**	**154**	**22.7**	**5.0**	**10.5**	**8.2**	**2.2**	**7.9**	**13.5**	**66.1**	**44.2**	**73.4**
Alaskan Athabascan	121	83	16	25.2	4.4	5.4	7.7	0.8	8.0	14.2	69.4	69.6	69.4
Alaskan Athabascan	77	55	7	23.3	3.3	7.3	7.0	1.2	4.9	16.5	65.3	70.7	63.9
Aleut	225	180	17	26.2	6.3	12.0	10.7	2.1	7.2	13.3	67.0	50.0	74.1
Tlingit-Haida	489	360	82	20.7	5.5	9.4	8.2	2.2	7.6	13.1	66.5	40.5	73.8
Haida	63	54	9	16.6	4.0	9.2	1.6	2.1	10.5	15.6	71.6	40.7	79.8
Tlingit	371	257	73	22.3	6.4	10.5	10.6	2.7	6.3	12.3	65.6	37.3	73.2
Tsimshian	61	41	20	13.1	-	12.9	1.7	-	2.4	3.0	76.8	29.4	83.5
Tsimshian	61	41	20	13.9	-	13.6	1.8	-	2.5	3.1	78.6	29.4	86.2
West Virginia	**410 781**	**262 514**	**129 170**	**24.4**	**5.8**	**13.5**	**7.7**	**4.1**	**10.1**	**13.2**	**64.1**	**40.4**	**71.5**
American Indian and Alaska Native	**1 363**	**1 110**	**178**	**38.6**	**13.1**	**22.5**	**16.6**	**8.5**	**14.0**	**22.3**	**50.8**	**28.3**	**66.8**
American Indian	**1 011**	**807**	**149**	**39.4**	**13.5**	**23.2**	**17.3**	**8.4**	**15.7**	**25.1**	**50.0**	**27.9**	**66.5**
Cherokee	607	496	82	50.0	15.2	29.0	23.5	11.7	19.0	32.3	42.4	24.4	61.9
Cherokee	603	492	82	52.6	16.0	30.3	24.7	12.2	19.6	33.3	41.4	23.8	62.2
Wisconsin	**790 917**	**495 488**	**242 237**	**16.0**	**3.1**	**6.9**	**4.2**	**2.1**	**6.4**	**9.1**	**79.9**	**61.7**	**83.1**
American Indian and Alaska Native	**9 356**	**7 009**	**1 272**	**21.4**	**4.5**	**9.5**	**7.3**	**3.2**	**6.8**	**13.1**	**68.2**	**53.9**	**72.9**
American Indian	**7 942**	**5 886**	**1 134**	**20.6**	**4.5**	**9.4**	**6.8**	**3.1**	**6.5**	**12.5**	**68.2**	**54.0**	**72.6**
Brotherton	82	62	15	26.4	1.9	9.6	7.7	-	3.5	16.5	80.8	74.6	83.2
Canadian and Latin American	117	97	-	20.7	5.0	9.0	6.4	5.0	8.2	13.3	56.7	50.5	59.2
Mexican American Indian	102	87	-	23.6	5.1	10.0	6.7	6.0	9.7	16.1	52.6	49.4	54.3
Cherokee	326	275	30	30.8	9.7	17.7	11.2	4.5	9.2	12.6	74.0	48.5	86.5
Cherokee	307	268	28	32.0	10.8	18.6	10.8	4.6	9.6	12.7	75.9	48.6	90.7

Table 46. **Disability Status for Selected American Indian and Alaska Native Tribes (One Tribe Reported): 2000**—Con.

[Data based on a sample (except Tables 79 and 80). For information on confidentiality protection, coverage, sampling error, and nonsampling error, see Appendix G. Tribes are shown if respondents reported only one tribe or as American Indian or Alaska Native only and met the specified threshold. For more information, see "How to Use This Census Report"]

State	Civilian noninstitutionalized population with a disability			Percent of civilian noninstitutionalized population with specified disability							Percent employed of civilian noninstitutionalized population 21 to 64 years		
				5 years and over					16 years and over, going outside the home	16 to 64 years, employment disability		Disability status	
	5 years and over	16 to 64 years	65 years and over	Any disability	Sensory	Physical	Mental	Self-care			Total	With a disability	No disability
Wisconsin—Con.													
American Indian and Alaska Native—Con.													
American Indian—Con.													
Chippewa	2 634	2 009	359	20.4	4.2	9.7	5.8	3.1	6.0	13.1	67.8	54.4	72.1
Bad River Band of the Lake Superior Tribe	340	229	57	17.8	4.5	11.6	5.8	3.1	3.6	6.2	74.4	55.1	79.0
Chippewa	852	649	115	23.4	4.6	10.8	7.3	3.9	7.9	14.8	67.6	52.6	73.2
Lac Court Oreilles Band of Lake Superior Chippewa	579	450	84	22.9	4.2	8.4	5.3	2.1	5.6	18.0	63.7	58.6	65.7
Lac du Flambeau	199	143	34	16.2	3.6	9.1	5.2	4.1	6.3	10.3	70.1	42.2	76.6
Red Cliff Band of Lake Superior Chippewa	156	120	26	13.2	4.5	7.5	4.3	2.5	5.8	8.3	72.7	53.1	76.7
St. Croix Chippewa	163	145	12	17.5	6.0	8.8	4.0	2.9	5.8	12.3	61.9	39.9	70.8
Sokoagon Chippewa	96	72	10	25.4	4.8	8.5	3.4	2.1	5.4	22.0	52.7	56.5	50.7
Iroquois	1 401	995	263	20.5	4.4	9.4	6.7	3.1	6.0	12.1	73.3	55.6	78.1
Oneida Nation of New York	1 353	963	254	20.2	4.4	9.1	6.6	3.0	5.7	11.8	73.2	54.7	78.1
Menominee	1 315	965	173	19.6	5.0	8.4	7.0	2.5	5.9	12.9	60.2	50.0	63.5
Oneida Tribe of Wisconsin	109	84	3	18.4	2.7	6.1	7.7	2.7	3.1	15.0	73.1	81.7	70.7
Potawatomi	177	102	34	17.3	2.2	8.3	6.8	3.0	6.2	9.5	58.5	41.7	61.8
Potawatomi	137	82	24	16.1	1.8	7.5	5.7	3.2	6.6	10.2	60.5	52.2	62.1
Sioux	154	138	7	25.2	4.9	8.2	15.2	5.9	12.1	14.2	70.3	67.7	71.5
Sioux	94	89	3	29.7	7.3	10.1	18.9	6.9	22.0	21.7	63.6	67.3	61.3
Stockbridge-Munsee Community of Mohican Indians of Wisconsin	250	158	70	18.7	4.8	9.7	5.3	4.0	6.2	5.5	81.7	47.7	87.6
Winnebago	593	440	86	19.0	3.9	6.9	6.5	3.0	6.9	12.1	69.1	54.0	73.4
Ho-Chunk Nation of Wisconsin	521	392	69	18.5	3.8	6.7	6.4	3.1	6.8	12.3	68.9	51.9	73.6
Winnebago	63	42	17	28.6	5.9	12.7	8.6	3.2	10.2	11.0	77.7	66.7	85.2
Alaska Native	**47**	**43**	**-**	**17.6**	**1.5**	**10.5**	**9.7**	**3.4**	**8.2**	**9.4**	**80.9**	**74.4**	**84.7**
Wyoming	**77 143**	**50 843**	**21 475**	**17.1**	**4.2**	**7.7**	**4.4**	**1.8**	**5.3**	**9.8**	**77.0**	**62.0**	**80.0**
American Indian and Alaska Native	**2 030**	**1 581**	**287**	**20.2**	**5.4**	**10.1**	**6.3**	**2.6**	**6.4**	**12.1**	**58.5**	**44.8**	**63.1**
American Indian	**1 823**	**1 426**	**262**	**19.9**	**5.2**	**9.9**	**5.9**	**2.7**	**6.3**	**12.3**	**57.9**	**44.3**	**62.5**
Arapahoe	673	515	109	18.4	4.6	8.9	5.0	2.3	6.4	10.6	52.7	42.1	56.2
Arapahoe	48	28	10	19.5	1.6	2.8	8.9	0.8	3.4	14.5	66.9	79.2	64.2
Northern Arapahoe	625	487	99	18.4	4.8	9.4	4.8	2.4	6.7	10.4	51.9	40.1	55.9
Cherokee	145	128	12	36.2	9.2	20.2	13.5	8.2	11.5	23.2	68.9	51.2	81.3
Cherokee	140	123	12	37.9	8.7	20.6	13.3	8.9	10.7	23.4	67.3	51.2	79.7
Cheyenne	31	30	-	18.0	2.9	11.6	6.4	2.3	1.4	11.2	55.0	44.4	58.5
Crow	13	13	-	10.2	1.6	1.6	5.5	1.6	11.9	12.8	60.3	37.5	63.3
Navajo	60	58	2	17.5	4.7	0.6	0.6	-	-	18.0	75.5	100.0	68.0
Shoshone	393	296	83	18.8	6.9	8.4	3.4	2.6	5.2	10.8	57.9	41.7	62.9
Shoshone	378	283	83	19.0	6.8	8.5	3.4	2.8	5.4	11.3	58.8	41.9	64.1
Sioux	193	115	37	26.3	4.8	13.4	12.0	3.7	11.9	12.1	49.3	23.4	58.9
Oglala Sioux	85	49	18	32.1	7.9	13.6	15.5	1.9	24.1	26.8	17.4	12.2	21.7
Sioux	72	47	6	27.4	3.0	16.0	8.7	5.7	8.5	4.8	56.5	32.6	65.3

Table 47. **Employment Status and Journey to Work for Selected American Indian and Alaska Native Tribes (One Tribe Reported): 2000**

[Data based on a sample (except Tables 79 and 80). For information on confidentiality protection, coverage, sampling error, and nonsampling error, see Appendix G. Tribes are shown if respondents reported only one tribe or as American Indian or Alaska Native only and met the specified threshold. For more information, see "How to Use This Census Report"]

State	Population 16 years and over												Own children under 6 years, all parents in family in labor force
			Labor force								Females with own children under 6 years		
			Percent in labor force		Civilian labor force		Workers						
								Means of transportation to work					
	Total	Female	Total	Female	Number	Percent un-employed	Number	Percent using car, truck, or van	Percent in carpools	Percent using public trans-portation	Number	Percent in labor force	
Alabama	**3 450 542**	**1 816 176**	**59.7**	**52.8**	**2 047 100**	**6.2**	**1 900 089**	**95.3**	**12.3**	**0.5**	**246 166**	**62.3**	**196 160**
American Indian and Alaska Native	**17 359**	**8 581**	**63.3**	**56.5**	**10 927**	**9.2**	**9 712**	**95.2**	**13.3**	**0.2**	**1 255**	**52.4**	**796**
American Indian	**13 693**	**6 696**	**64.8**	**58.3**	**8 820**	**8.0**	**7 949**	**95.6**	**13.2**	**0.2**	**1 034**	**55.6**	**638**
Cherokee	7 229	3 624	68.3	61.5	4 915	8.1	4 439	94.8	10.7	-	544	58.5	249
Cherokee	4 281	2 078	66.5	60.6	2 821	10.1	2 478	93.5	11.9	-	345	57.4	139
Echota Cherokee	2 510	1 318	72.3	64.5	1 814	5.8	1 694	96.7	9.3	-	156	64.1	97
Choctaw	1 742	966	56.4	50.2	982	9.5	889	97.8	18.9	0.6	214	56.1	145
Choctaw	644	342	60.1	50.0	387	8.8	353	97.7	15.6	-	84	48.8	46
Mowa Band of Choctaw	997	546	53.4	48.2	532	11.1	473	97.5	19.0	1.1	130	60.8	99
Creek	2 287	993	63.2	57.7	1 446	6.6	1 295	97.4	10.7	-	121	60.3	125
Machis Lower Creek Indian	128	62	64.1	61.3	82	11.0	73	100.0	30.1	-	10	80.0	17
Muscogee Creek Nation	1 537	625	62.6	55.2	962	4.9	897	96.8	8.0	-	43	55.8	32
Poarch Creek	410	201	61.5	62.2	252	8.3	231	100.0	17.7	-	37	70.3	56
Alaska	**458 054**	**220 694**	**71.3**	**65.9**	**309 485**	**9.0**	**290 597**	**82.0**	**15.5**	**1.8**	**37 315**	**63.6**	**32 463**
American Indian and Alaska Native	**63 934**	**32 707**	**58.3**	**57.0**	**37 053**	**20.2**	**28 738**	**54.9**	**16.6**	**3.8**	**6 549**	**66.4**	**5 913**
American Indian	**4 239**	**2 260**	**64.9**	**63.5**	**2 662**	**14.9**	**2 297**	**79.5**	**18.0**	**1.0**	**406**	**69.5**	**330**
Canadian and Latin American	110	55	50.9	40.0	56	7.1	47	68.1	25.5	-	19	36.8	33
Cherokee	763	457	68.0	66.7	479	11.5	460	86.5	24.3	1.3	74	89.2	47
Cherokee	711	419	67.9	66.1	443	12.4	428	86.9	25.5	1.4	68	94.1	36
Chickasaw	298	179	68.8	69.3	205	14.1	174	33.9	4.6	-	51	96.1	74
Chippewa	342	130	76.3	70.8	261	16.1	209	94.3	28.7	-	25	52.0	9
Choctaw	208	126	76.0	77.0	153	14.4	126	77.8	4.8	3.2	19	100.0	18
Sioux	296	135	64.2	74.8	184	7.1	177	96.0	18.1	-	11	54.5	-
Alaska Native	**51 967**	**26 586**	**58.4**	**57.5**	**30 272**	**20.5**	**23 251**	**52.3**	**16.6**	**3.8**	**5 334**	**68.4**	**4 840**
Alaskan Athabascan	8 425	4 492	58.9	56.5	4 953	24.3	3 638	58.9	13.5	4.5	797	65.6	631
Alaskan Athabascan	4 619	2 506	57.2	54.2	2 639	21.8	1 983	65.1	15.0	5.8	435	62.1	322
Allakaket Village	101	46	61.4	56.5	62	37.1	39	12.8	-	-	13	61.5	7
Doyon	551	331	62.1	58.9	342	19.3	269	52.0	13.0	5.9	38	63.2	25
Native Village of Fort Yukon	70	43	78.6	79.1	55	16.4	46	41.3	19.6	-	14	85.7	8
Holy Cross Village	70	20	47.1	70.0	33	15.2	27	-	-	-	4	100.0	9
Huslia Village	157	88	57.3	55.7	90	16.7	71	8.5	8.5	-	20	90.0	41
Kenaitze Indian Tribe	214	116	61.7	59.5	132	19.7	103	93.2	19.4	-	45	57.8	19
Koyukuk Native Village	124	51	73.4	72.5	91	34.1	56	26.8	10.7	-	5	100.0	2
Native Village of Minto	162	66	36.4	48.5	59	37.3	37	29.7	24.3	-	3	100.0	7
Nondalton Village	131	60	47.3	43.3	62	33.9	41	22.0	4.9	-	10	30.0	6
Nulato Village	232	107	65.9	62.6	151	49.7	75	38.7	20.0	2.7	24	83.3	20
Shageluk Native Village	82	38	82.9	73.7	68	23.5	52	15.4	-	7.7	8	100.0	9
Native Village of Tanacross	92	49	47.8	36.7	44	68.2	14	50.0	-	-	11	27.3	6
Village of Venetie	219	106	49.3	47.2	98	32.7	73	24.7	4.1	-	9	55.6	31
Aleut	2 841	1 504	59.3	57.0	1 685	17.2	1 351	72.8	20.9	2.1	260	60.4	224
Alutiiq Aleut	188	93	63.8	69.9	120	14.2	93	66.7	-	-	30	80.0	39
Alutiiq	101	46	66.3	65.2	67	3.0	62	69.4	-	-	14	78.6	18
Bristol Bay Aleut	362	158	52.8	48.7	191	20.9	147	53.7	24.5	-	26	73.1	22
Chugach Aleut	205	130	61.5	60.0	126	15.9	106	60.4	12.3	1.9	33	33.3	15
Eskimo Tribes	2 799	1 419	56.3	51.9	1 571	19.8	1 223	54.9	17.6	6.8	224	65.2	210
Eskimo	2 799	1 419	56.3	51.9	1 571	19.8	1 223	54.9	17.6	6.8	224	65.2	210
Eyak	202	120	69.3	74.2	140	5.7	130	73.8	21.5	1.5	17	100.0	17
Inupiat Eskimo	9 646	4 880	58.5	58.4	5 637	21.2	4 248	41.4	18.0	2.9	1 052	70.3	1 036
Native Village of Ambler	98	57	65.3	59.6	64	43.8	34	-	-	-	15	73.3	15
Arctic Slope Corporation	396	237	71.7	70.5	284	19.7	211	64.9	34.6	8.5	71	70.4	52
Native Village of Barrow Inupiat Traditional Government	107	52	67.3	65.4	72	8.3	61	73.8	50.8	-	18	88.9	28
Bering Straits Inupiat	353	162	43.9	32.1	155	12.9	130	69.2	16.9	-	27	37.0	8
Native Village of Brevig Mission	130	67	48.5	50.7	63	3.2	60	-	-	-	10	80.0	28
Native Village of Buckland	192	94	66.1	59.6	127	36.2	74	2.7	-	-	29	69.0	31
Native Village of Elim	213	87	47.4	51.7	101	26.7	71	11.3	4.2	-	25	84.0	22
Inupiaq	1 613	836	55.5	55.7	896	22.9	665	53.2	23.6	5.7	166	72.3	178
Inupiat	1 348	823	65.6	65.1	884	20.7	684	61.3	25.0	5.1	137	66.4	143
Native Village of Kiana	186	92	54.3	57.6	101	13.9	65	3.1	-	-	22	59.1	24
King Island Native Community	205	81	56.6	70.4	116	22.4	84	76.2	15.5	-	20	100.0	21
Native Village of Kivalina	225	97	46.2	47.4	104	26.0	77	10.4	9.1	-	22	50.0	3
Native Village of Kotzebue	178	87	71.9	70.1	128	13.3	103	59.2	35.0	-	17	76.5	14
Native Village of Koyuk	139	60	61.2	66.7	85	32.9	57	-	-	-	12	100.0	21
Kwiguk	140	63	62.9	50.8	88	26.1	65	6.2	-	6.2	16	50.0	8
Nana Inupiat	778	378	53.7	57.7	418	16.5	332	38.3	16.0	1.2	111	64.9	91
Native Village of Noatak	229	105	52.4	49.5	120	25.8	85	3.5	2.4	-	27	74.1	19
Nome Eskimo Community	457	235	63.2	60.9	283	20.5	231	60.6	26.0	3.5	46	100.0	62
Native Village of Point Hope	361	163	62.9	63.2	227	30.8	147	23.1	4.1	-	41	73.2	45
Native Village of Selawik	122	68	44.3	38.2	54	38.9	31	9.7	9.7	-	5	40.0	3
Native Village of Shaktoolik	118	47	56.8	44.7	67	20.9	53	15.1	-	3.8	5	100.0	8
Native Village of Shishmaref	296	143	52.7	49.7	156	21.2	119	3.4	3.4	-	29	51.7	22
Native Village of Shungnak	162	75	63.0	57.3	102	28.4	73	13.7	-	-	18	77.8	21
Native Village of Teller	120	62	47.5	41.9	57	12.3	50	42.0	24.0	-	5	100.0	19
Native Village of Unalakleet	474	232	57.8	59.5	274	16.8	215	24.2	9.3	1.4	53	54.7	36
Village of Wainwright	150	55	62.7	72.7	94	26.6	58	67.2	44.8	-	7	100.0	14
Village of White Mountain	152	80	47.4	56.3	72	12.5	63	54.0	22.2	-	22	54.5	10
Koniag Aleut	754	374	58.5	66.8	441	18.4	348	66.7	14.1	1.1	94	62.8	57
Koniag Aleut	286	146	62.2	67.1	178	18.0	142	73.9	25.4	1.4	38	60.5	12
Village of Old Harbor	114	56	50.0	57.1	57	36.8	30	56.7	-	-	22	54.5	17
Native Village of Port Lions	96	55	55.2	61.8	53	-	51	66.7	15.7	-	7	71.4	9
Sealaska	201	94	43.8	52.1	88	21.6	69	71.0	39.1	-	11	100.0	17
Sealaska	177	90	48.6	54.4	86	22.1	67	73.1	40.3	-	11	100.0	17
Siberian Eskimo	861	387	45.5	50.6	392	36.2	247	5.7	2.0	1.2	52	73.1	45
Native Village of Gambell	349	141	35.8	37.6	125	23.2	93	-	-	-	23	69.6	18
Native Village of Savoonga	461	222	51.6	54.5	238	42.9	136	2.2	-	2.2	22	68.2	27

Table 47. **Employment Status and Journey to Work for Selected American Indian and Alaska Native Tribes (One Tribe Reported): 2000**—Con.

[Data based on a sample (except Tables 79 and 80). For information on confidentiality protection, coverage, sampling error, and nonsampling error, see Appendix G. Tribes are shown if respondents reported only one tribe or as American Indian or Alaska Native only and met the specified threshold. For more information, see "How to Use This Census Report"]

State	Population 16 years and over												Own children under 6 years, all parents in family in labor force
			Labor force								Females with own children under 6 years		
			Percent in labor force		Civilian labor force		Workers						
								Means of transportation to work					
	Total	Female	Total	Female	Number	Percent unemployed	Number	Percent using car, truck, or van	Percent in carpools	Percent using public transportation	Number	Percent in labor force	
Alaska—Con.													
American Indian and Alaska Native—Con.													
Alaska Native—Con.													
Tlingit-Haida	6 523	3 309	64.2	62.8	4 173	19.0	3 267	75.2	22.9	5.0	536	74.4	560
Chilkat Indian Village (Kluckwan)	98	53	63.3	49.1	62	45.2	34	73.5	11.8	-	6	100.0	10
Haida	455	183	44.8	44.8	204	16.2	159	84.3	13.8	4.4	34	58.8	20
Hoonah Indian Association	177	83	54.2	43.4	96	25.0	68	52.9	27.9	5.9	7	57.1	12
Hydaburg Cooperative Association	126	52	50.0	42.3	63	38.1	33	78.8	30.3	-	6	33.3	9
Organized Village of Kake	205	102	74.1	62.7	152	28.3	106	89.6	34.0	1.9	37	86.5	33
Ketchikan Indian Corporation	344	214	75.3	72.4	259	12.4	197	83.8	16.2	9.6	36	63.9	49
Klawock Cooperative Association	155	71	65.8	63.4	102	22.5	79	72.2	24.1	7.6	12	75.0	16
Organized Village of Saxman	226	100	61.5	60.0	139	43.2	75	84.0	26.7	-	9	88.9	21
Sitka Tribe of Alaska	201	92	75.1	71.7	151	7.3	135	77.8	17.0	-	14	100.0	23
Tlingit	3 630	1 833	64.5	63.2	2 328	19.3	1 834	73.9	25.1	5.1	265	74.0	255
Tsimshian	949	448	62.7	63.6	595	17.3	471	80.9	27.0	1.7	89	62.9	76
Metlakatla Indian Community Annette Island Reserve	463	216	62.0	62.0	287	26.5	195	77.9	28.2	1.0	56	71.4	53
Tsimshian	380	176	62.1	63.1	236	5.1	223	86.5	25.1	2.7	20	25.0	14
Unangan Aleut	1 494	701	58.6	57.6	876	14.5	706	60.5	14.9	0.7	105	71.4	70
Aleut Corporation	183	72	83.1	72.2	152	13.8	129	76.0	18.6	-	11	100.0	-
King Cove	227	118	51.5	55.9	117	1.7	106	92.5	19.8	-	29	75.9	24
Qagan Tayagungin Tribe of Sand Point Village	201	99	44.3	53.5	89	6.7	72	76.4	9.7	4.2	10	70.0	4
Saint Paul	321	154	57.3	48.7	184	18.5	146	58.2	26.0	1.4	23	47.8	25
South Naknek Village	111	46	47.7	52.2	53	22.6	41	36.6	9.8	-	-	(X)	2
Yup'ik	12 952	6 586	56.1	55.3	7 245	20.9	5 559	30.2	10.7	4.6	1 641	68.7	1 507
Akiachak Native Community	342	159	54.4	67.3	186	26.9	131	15.3	9.2	-	49	69.4	41
Village of Alakanuk	406	217	48.5	53.5	197	31.0	132	15.9	2.3	-	59	83.1	64
Algaaciq Native Village (St. Mary's)	150	98	64.7	57.1	97	19.6	78	15.4	5.1	-	20	90.0	26
Village of Aniak	155	79	58.1	53.2	90	22.2	67	77.6	11.9	-	14	71.4	19
Asa'carsarmiut Tribe	390	207	54.9	50.2	214	32.7	140	17.1	15.0	0.7	64	48.4	45
Bristol Bay	286	146	51.4	47.9	141	9.2	131	44.3	4.6	7.6	53	32.1	17
Calista	281	136	57.3	45.6	161	18.0	130	33.8	6.9	19.2	24	75.0	15
Village of Chefornak	164	68	65.2	63.2	107	13.1	90	-	-	-	12	100.0	16
Native Village of Chuathbaluk	75	40	53.3	52.5	40	7.5	33	-	-	-	5	100.0	10
Curyung Tribal Council (Native Village of Dillingham)	283	144	60.8	54.2	172	6.4	161	84.5	43.5	1.9	29	62.1	32
Emmonak Village	404	190	59.4	60.0	240	24.6	177	9.0	6.2	2.3	46	82.6	47
Native Village of Goodnews Bay	132	62	41.7	45.2	55	14.5	38	-	-	-	15	60.0	15
Native Village of Hooper Bay	493	228	52.5	53.9	259	43.2	143	-	-	-	30	86.7	68
Iqurmuit Traditional Council	118	68	60.2	70.6	71	19.7	53	-	-	-	20	100.0	17
Native Village of Kasigluk	328	168	53.0	53.6	174	23.6	133	1.5	-	-	52	59.6	42
Native Village of Kipnuk	280	116	56.8	52.6	158	24.1	121	11.6	4.1	3.3	42	64.3	27
Native Village of Kongiganak	42	25	35.7	40.0	15	-	13	-	-	-	4	100.0	7
Organized Village of Kwethluk	112	50	52.7	58.0	59	6.8	53	7.5	-	5.7	13	69.2	4
Native Village of Marshall (Fortuna Ledge)	163	88	58.3	52.3	95	20.0	75	2.7	-	-	20	65.0	19
Naknek Native Village	86	40	73.3	75.0	63	9.5	54	81.5	3.7	-	21	100.0	45
Native Village of Napakiak	183	93	57.4	64.5	105	21.0	83	2.4	-	-	25	84.0	20
Native Village of Napaskiak	234	113	50.9	46.9	119	5.9	112	-	-	2.7	23	56.5	13
New Koliganek Village Council	74	37	55.4	64.9	41	9.8	36	5.6	-	5.6	11	63.6	12
Newhalen Village	64	33	60.9	51.5	39	28.2	28	50.0	25.0	-	-	(X)	7
Newtok Village	203	106	64.5	67.0	131	23.7	98	-	-	3.1	25	92.0	40
Native Village of Nightmute	98	53	69.4	67.9	68	14.7	53	5.7	5.7	-	9	33.3	5
Native Village of Nunapitchuk	266	124	59.4	53.2	158	17.7	129	3.1	-	-	47	61.7	28
Orutsararmuit Native Village (Bethel)	186	97	69.4	59.8	126	30.2	88	48.9	33.0	10.2	3	100.0	15
Native Village of Saint Michael	119	81	52.1	48.1	62	43.5	35	-	-	-	15	33.3	7
Stebbins Community Association	339	151	57.2	55.6	194	29.4	125	-	-	4.0	42	78.6	41
Traditional Village of Togiak	194	97	39.2	33.0	76	40.8	43	9.3	9.3	7.0	35	45.7	27
Native Village of Tuntutuliak	148	69	63.5	68.1	94	18.1	76	6.6	-	-	24	100.0	40
Native Village of Tununak	157	58	58.6	50.0	92	22.8	71	-	-	-	22	63.6	6
Yup'ik	3 961	2 087	56.5	55.8	2 239	19.1	1 732	44.3	15.1	8.1	478	68.4	400
Yup'ik Eskimo	993	550	55.2	56.2	538	13.4	452	65.9	21.5	4.0	139	73.4	131
Arizona	**3 907 229**	**1 977 757**	**61.1**	**54.3**	**2 366 372**	**5.6**	**2 210 395**	**89.5**	**15.4**	**1.9**	**293 639**	**55.9**	**229 045**
American Indian and Alaska Native	**165 587**	**86 753**	**52.2**	**48.9**	**86 172**	**18.2**	**68 891**	**86.1**	**23.8**	**2.9**	**16 306**	**54.4**	**13 330**
American Indian	**147 990**	**77 980**	**51.9**	**48.6**	**76 530**	**18.5**	**60 943**	**86.3**	**24.0**	**2.8**	**14 841**	**54.7**	**11 999**
Apache	14 686	7 780	49.1	45.8	7 215	25.6	5 249	85.9	22.1	5.2	1 588	56.4	1 177
Apache	1 881	969	57.9	52.9	1 089	23.5	807	81.2	21.6	13.1	141	47.5	72
Payson Tonto Apache	61	33	42.6	45.5	26	3.8	22	100.0	13.6	-	7	57.1	10
San Carlos Apache	5 742	3 025	46.4	44.2	2 667	31.6	1 790	88.3	22.8	1.8	663	59.4	511
White Mountain Apache	6 870	3 670	49.0	44.7	3 363	22.3	2 572	85.8	21.8	5.2	777	55.3	584
Canadian and Latin American	2 474	1 037	50.8	44.4	1 257	10.3	1 089	92.8	31.0	2.0	274	42.0	162
Mexican American Indian	2 063	846	51.6	44.3	1 065	7.7	945	91.7	33.0	2.3	255	45.1	130
Chemehuevi	160	56	53.8	53.6	86	11.6	67	94.0	20.9	-	6	66.7	7
Cherokee	2 994	1 508	65.9	62.3	1 936	4.1	1 871	85.7	13.3	3.4	142	60.6	89
Cherokee	2 688	1 354	65.0	62.6	1 720	4.0	1 655	84.9	12.6	3.9	120	71.7	89
Chippewa	789	366	67.8	69.9	535	8.0	492	89.4	14.2	1.8	33	100.0	11
Chippewa	597	287	68.5	65.5	409	10.5	366	85.8	19.1	2.5	33	100.0	4
Choctaw	1 015	551	68.9	58.3	693	6.3	648	87.0	13.9	4.3	69	29.0	47
Choctaw	765	411	67.8	59.1	513	8.6	468	87.0	9.8	1.1	62	30.6	29
Colorado River Indian	961	516	58.1	50.8	558	14.9	470	89.1	16.8	-	81	60.5	86
Creek	350	224	72.0	71.9	242	-	242	88.4	21.9	2.9	32	71.9	12
Muscogee Creek Nation	345	224	71.6	71.9	237	-	237	90.3	22.4	3.0	32	71.9	12
Iroquois	441	289	55.3	45.3	244	16.0	205	89.3	24.9	-	10	-	-
Navajo	82 498	43 520	49.3	46.1	40 578	21.2	30 979	87.3	25.9	1.9	8 961	52.9	6 926
Paiute	260	174	60.8	62.1	158	9.5	127	83.5	20.5	-	63	73.0	58

Table 47. **Employment Status and Journey to Work for Selected American Indian and Alaska Native Tribes (One Tribe Reported): 2000**—Con.

[Data based on a sample (except Tables 79 and 80). For information on confidentiality protection, coverage, sampling error, and nonsampling error, see Appendix G. Tribes are shown if respondents reported only one tribe or as American Indian or Alaska Native only and met the specified threshold. For more information, see "How to Use This Census Report"]

State	Population 16 years and over												Own children under 6 years, all parents in family in labor force
			Labor force								Females with own children under 6 years		
			Percent in labor force		Civilian labor force		Workers						
								Means of transportation to work					
	Total	Female	Total	Female	Number	Percent unemployed	Number	Percent using car, truck, or van	Percent in carpools	Percent using public transportation	Number	Percent in labor force	
Arizona—Con.													
American Indian and Alaska Native—Con.													
American Indian—Con.													
Pima	4 194	2 128	50.4	48.8	2 107	12.2	1 846	86.7	22.9	4.3	310	51.0	246
Gila River Indian Community	989	519	42.1	40.8	411	17.3	340	83.8	12.6	7.4	67	28.4	49
Pima	1 834	965	52.5	49.9	963	4.8	913	83.4	25.7	5.7	130	49.2	67
Salt River Pima-Maricopa	1 361	639	53.5	53.2	728	19.2	588	93.5	24.5	0.5	113	66.4	130
Potawatomi	313	187	59.4	43.3	186	3.2	178	97.2	28.7	-	9	-	-
Pueblo	6 914	3 698	61.3	62.7	4 229	14.0	3 598	78.9	20.7	4.7	605	71.1	594
Hopi	5 450	2 917	60.7	62.7	3 300	12.9	2 853	77.6	21.6	5.6	482	68.9	527
Laguna	281	181	71.2	74.0	200	3.0	188	93.6	20.2	-	45	84.4	28
Sioux	1 638	802	63.4	52.5	1 007	10.9	899	83.9	20.6	3.0	181	63.5	104
Sioux	580	244	65.3	50.0	375	15.7	318	81.4	10.1	2.8	52	65.4	37
Standing Rock Sioux	301	196	50.5	45.9	152	6.6	131	95.4	27.5	-	49	24.5	-
Tohono O'Odham	10 314	5 761	48.1	44.6	4 958	20.9	3 840	82.9	22.4	4.0	914	51.8	791
Ak-Chin	278	174	45.7	38.5	127	7.9	113	77.9	18.6	-	31	54.8	42
Tohono O'Odham	10 028	5 582	48.1	44.8	4 826	21.3	3 722	83.0	22.6	4.1	883	51.6	749
Yaqui	7 000	3 587	62.2	56.4	4 351	12.2	3 770	87.7	25.1	4.6	647	66.5	736
Pascua Yaqui	2 160	1 155	62.5	58.5	1 351	12.9	1 164	84.7	22.2	4.6	224	67.0	304
Yaqui	4 799	2 396	62.1	55.2	2 975	12.0	2 581	89.0	26.0	4.7	423	66.2	432
Yavapai Apache	375	218	62.7	52.3	235	5.5	204	89.2	28.4	-	42	69.0	90
Yuman	3 264	1 711	51.2	51.2	1 671	16.6	1 369	80.5	19.5	0.8	287	52.3	275
Cocopah Tribe of Arizona	503	252	47.3	41.3	238	10.9	212	95.8	24.1	-	39	71.8	46
Fort Mojave Indian Tribe of Arizona	566	324	69.3	66.7	392	15.6	331	92.4	26.3	-	70	72.9	62
Havasupai	351	163	33.9	31.9	119	8.4	104	24.0	10.6	6.7	43	34.9	42
Hualapai	819	455	51.5	52.5	422	17.3	336	71.1	16.4	-	76	36.8	73
Quechan	261	100	36.0	50.0	94	14.9	80	100.0	25.0	-	8	100.0	12
Yavapai-Prescott Tribe of the Yavapai Reservation	646	341	54.8	51.6	354	24.0	267	87.3	16.1	-	40	50.0	40
Alaska Native	**513**	**278**	**68.2**	**55.4**	**343**	**7.9**	**318**	**83.0**	**17.6**	**2.5**	**38**	**100.0**	**41**
Arkansas	**2 072 068**	**1 077 083**	**60.6**	**54.4**	**1 249 546**	**6.1**	**1 160 101**	**94.0**	**14.1**	**0.4**	**147 733**	**63.9**	**123 847**
American Indian and Alaska Native	**13 568**	**6 990**	**62.4**	**56.7**	**8 451**	**7.0**	**7 715**	**92.2**	**16.8**	**0.6**	**1 135**	**56.3**	**908**
American Indian	**11 004**	**5 662**	**63.7**	**58.7**	**6 994**	**6.6**	**6 430**	**92.8**	**16.9**	**0.4**	**987**	**58.2**	**729**
Canadian and Latin American	271	126	70.8	66.7	192	7.8	169	84.0	25.4	-	53	69.8	45
Mexican American Indian	197	100	73.1	70.0	144	10.4	121	81.8	28.9	-	46	80.4	45
Cherokee	6 400	3 195	62.8	56.7	4 010	6.0	3 690	93.2	15.0	0.5	475	57.1	419
Cherokee	6 025	3 028	62.9	56.3	3 785	6.1	3 478	93.0	15.1	0.5	452	56.6	410
Western Cherokee	219	104	57.5	69.2	126	6.3	113	95.6	13.3	-	21	61.9	7
Choctaw	1 582	854	67.6	63.2	1 070	7.1	993	92.0	16.8	0.9	149	48.3	97
Choctaw	1 323	719	68.3	65.2	903	6.8	841	91.4	16.1	0.8	123	39.8	48
Oklahoma Choctaw	250	128	63.2	50.0	158	9.5	143	96.5	22.4	-	26	88.5	49
Creek	297	173	73.4	74.6	218	4.6	206	87.9	25.7	0.5	38	71.1	16
Muscogee Creek Nation	278	162	73.0	75.3	203	4.9	191	86.9	20.4	0.5	38	71.1	16
Sioux	247	147	63.2	72.8	156	9.0	134	85.8	11.9	-	18	77.8	25
California	**25 596 144**	**12 998 409**	**62.4**	**55.5**	**15 829 202**	**7.0**	**14 525 322**	**86.4**	**14.5**	**5.1**	**1 985 354**	**55.2**	**1 441 714**
American Indian and Alaska Native	**226 434**	**114 635**	**61.5**	**55.7**	**137 174**	**11.3**	**119 656**	**85.2**	**19.3**	**5.2**	**18 919**	**53.5**	**12 842**
American Indian	**163 620**	**83 967**	**62.7**	**56.8**	**100 939**	**11.0**	**88 624**	**85.2**	**18.9**	**5.1**	**13 346**	**55.6**	**8 571**
Apache	7 175	3 442	65.4	58.2	4 610	12.3	3 955	83.5	17.1	3.4	389	62.2	222
Apache	5 724	2 825	63.3	57.2	3 585	10.7	3 102	82.1	17.3	4.0	340	60.3	171
Chiricahua	373	153	75.9	66.7	277	21.3	206	92.2	24.8	2.9	11	100.0	12
Mescalero Apache	675	276	70.4	58.3	458	15.7	403	85.4	7.9	-	26	100.0	22
Blackfeet	2 504	1 248	64.0	59.9	1 561	13.0	1 351	85.0	17.0	3.3	251	65.3	73
Cahuilla	1 319	807	52.1	46.8	687	11.5	580	94.0	12.6	2.9	116	37.9	76
Cahuilla	675	444	55.9	53.6	377	6.6	337	95.0	16.6	1.2	37	94.6	39
Morongo Band of Cahuilla Mission Indians	411	228	45.3	34.6	186	16.1	143	89.5	4.9	9.1	52	17.3	37
California Tribes	470	276	64.9	75.0	299	7.7	264	90.9	29.9	-	67	74.6	91
Yuki	201	132	66.7	74.2	134	6.7	125	96.8	32.8	-	41	82.9	39
Canadian and Latin American	32 292	14 978	58.8	48.5	18 826	12.4	15 954	81.2	25.6	10.1	3 129	40.5	1 513
Canadian Indian	364	187	67.6	56.1	241	10.4	221	85.1	18.6	3.6	25	24.0	-
Central American Indian	1 363	643	61.3	57.1	822	12.0	729	77.8	24.0	12.3	180	48.3	37
Mexican American Indian	27 414	12 702	58.3	47.8	15 850	13.0	13 265	81.2	27.1	10.4	2 714	38.5	1 375
South American Indian	976	423	67.5	58.6	652	10.3	569	77.5	14.1	11.6	102	64.7	9
Spanish American Indian	1 936	895	58.5	46.1	1 125	7.9	1 043	82.8	16.3	7.4	72	44.4	47
Chemehuevi	378	213	56.3	54.9	213	6.6	183	76.0	10.9	14.8	16	31.3	16
Cherokee	23 674	12 692	63.6	58.6	14 782	9.4	13 246	87.7	13.3	3.7	1 334	67.0	844
Cherokee	22 700	12 205	63.6	58.2	14 196	9.5	12 665	87.8	13.6	3.8	1 242	64.8	822
Western Cherokee	484	214	59.9	67.8	290	2.1	284	87.0	3.2	5.3	36	91.7	-
Cheyenne	567	210	62.8	54.3	356	3.9	331	74.6	18.1	4.5	26	30.8	30
Cheyenne	389	136	57.1	45.6	222	3.2	215	87.4	11.6	5.1	8	100.0	30
Chickasaw	1 288	671	67.5	57.8	861	5.7	791	91.3	21.0	2.1	91	57.1	66
Chippewa	2 880	1 521	70.7	65.4	1 901	13.2	1 766	84.5	17.4	4.1	250	49.6	133
Chippewa	2 224	1 139	68.3	62.9	1 392	14.5	1 306	82.3	14.4	4.8	195	47.2	122
Choctaw	6 060	3 170	64.7	60.9	3 851	9.1	3 462	90.2	19.4	1.9	486	56.6	247
Choctaw	5 320	2 781	64.8	60.6	3 383	9.9	3 008	90.7	18.2	1.7	414	53.6	198
Oklahoma Choctaw	716	374	62.3	62.0	446	3.1	432	86.3	26.9	3.7	66	71.2	40
Chumash	2 323	1 281	66.3	61.4	1 530	7.1	1 412	87.3	19.8	3.5	160	59.4	96
Chumash	2 235	1 234	66.7	62.1	1 482	7.0	1 368	86.8	19.4	3.6	156	58.3	94
Comanche	900	403	68.9	54.3	613	1.8	601	81.5	19.0	10.6	101	66.3	64
Comanche	900	403	68.9	54.3	613	1.8	601	81.5	19.0	10.6	101	66.3	64
Costanoan	773	379	70.6	67.8	546	7.0	501	90.8	20.8	6.2	39	46.2	44
Cree	324	165	70.4	67.9	228	14.5	195	87.7	39.0	-	-	(X)	19
Creek	1 543	781	67.1	61.6	1 027	7.2	960	87.7	14.1	3.2	89	78.7	30
Muscogee Creek Nation	1 478	743	67.0	62.2	981	7.3	916	87.1	14.7	3.4	89	78.7	30

Table 47. **Employment Status and Journey to Work for Selected American Indian and Alaska Native Tribes (One Tribe Reported): 2000**—Con.

[Data based on a sample (except Tables 79 and 80). For information on confidentiality protection, coverage, sampling error, and nonsampling error, see Appendix G. Tribes are shown if respondents reported only one tribe or as American Indian or Alaska Native only and met the specified threshold. For more information, see "How to Use This Census Report"]

State	Population 16 years and over												Own children under 6 years, all parents in family in labor force
			Labor force								Females with own children under 6 years		
			Percent in labor force		Civilian labor force		Workers						
								Means of transportation to work					
	Total	Female	Total	Female	Number	Percent un-employed	Number	Percent using car, truck, or van	Percent in carpools	Percent using public trans-portation	Number	Percent in labor force	
California—Con.													
American Indian and Alaska Native—Con.													
American Indian—Con.													
Cupeno	312	157	44.9	30.6	140	7.1	130	83.1	11.5	-	23	13.0	6
Cupeno	151	75	51.0	44.0	77	11.7	68	97.1	2.9	-	7	42.9	6
Delaware	663	297	75.0	69.0	497	4.0	438	93.2	11.4	3.7	10	60.0	-
Delaware	518	242	77.8	75.6	403	4.0	364	94.8	11.3	1.6	10	60.0	-
Diegueno	1 753	1 011	52.4	51.4	918	14.8	757	95.4	19.6	0.1	246	50.4	86
Barona Group of Capitan Grande Band	138	84	22.5	23.8	31	-	31	100.0	22.6	-	19	15.8	-
Diegueno	603	387	61.0	59.7	368	7.9	324	95.7	18.8	-	114	50.0	32
Mesa Grande Band of Diegueno Mission Indians	166	90	68.1	65.6	113	22.1	88	88.6	26.1	1.1	11	72.7	9
San Pasqual Band of Diegueno Mission Indians	341	177	58.7	42.4	200	29.0	137	93.4	16.1	-	33	60.6	26
Santa Ysabel Band of Diegueno Mission Indians	165	106	49.7	58.5	82	17.1	65	100.0	23.1	-	29	82.8	7
Viejas (Baron Long) Group of Capitan Grande Band	87	49	33.3	38.8	29	6.9	27	100.0	11.1	-	2	-	-
Gabrieleno	580	211	75.5	77.7	431	3.9	421	84.3	13.1	5.9	42	81.0	42
Hoopa	1 573	751	65.9	61.8	1 036	20.6	793	88.3	16.0	1.4	122	82.0	152
Hoopa Valley Tribe	1 573	751	65.9	61.8	1 036	20.6	793	88.3	16.0	1.4	122	82.0	152
Iroquois	1 894	989	71.3	69.4	1 327	8.4	1 221	86.2	19.0	8.8	87	69.0	97
Iroquois	384	191	61.2	64.9	235	6.4	211	81.0	24.6	10.4	28	67.9	13
Mohawk	594	270	62.6	55.6	367	4.1	348	83.6	18.1	10.6	25	28.0	26
Oneida Nation of New York	367	225	81.5	77.8	290	17.9	247	81.8	17.4	13.8	27	100.0	29
Juaneno (Acjachemem)	1 454	785	72.3	66.0	1 040	5.3	978	92.1	15.8	3.7	95	82.1	128
Karuk Tribe of California	1 258	642	59.9	54.0	754	16.7	614	90.9	12.1	2.1	95	69.5	86
Kiowa	312	167	59.9	55.1	174	8.6	161	76.4	16.8	6.8	21	52.4	19
Kiowa	302	167	58.6	55.1	164	9.1	151	74.8	11.3	7.3	21	52.4	9
Luiseno	2 497	1 307	52.7	43.2	1 317	10.5	1 147	88.4	16.3	2.8	230	51.3	136
La Jolla Band of Luiseno Mission Indians	186	118	57.5	55.9	107	14.0	92	76.1	12.0	12.0	10	20.0	2
Luiseno	1 075	580	50.1	41.9	539	12.1	474	87.1	20.7	4.4	102	55.9	52
Pala Band of Luiseno Mission Indians	308	150	59.7	42.7	184	4.3	164	87.2	9.1	-	17	88.2	15
Pechanga Band of Luiseno Mission Indians	300	144	60.3	54.2	181	8.3	166	90.4	16.3	-	30	50.0	16
Soboba	340	163	35.9	17.2	122	14.8	90	97.8	3.3	-	47	23.4	17
Maidu	1 187	599	63.6	57.6	739	13.7	612	90.0	19.3	2.1	139	56.1	83
Maidu	1 001	498	63.4	56.0	619	14.1	519	90.4	17.9	2.5	115	52.2	71
Mission Indians	694	357	53.0	47.1	368	9.8	325	88.9	12.9	0.6	36	75.0	65
Mission Indians	536	285	48.1	42.8	258	14.0	222	88.3	15.3	0.9	29	69.0	40
Me-Wuk	1 761	869	58.5	54.1	1 031	10.8	907	88.6	18.4	2.8	154	67.5	63
Me-Wuk	1 750	858	58.3	53.5	1 020	10.9	896	88.5	18.4	2.8	154	67.5	63
Mono	1 153	678	59.9	55.3	691	17.5	570	87.5	28.6	3.5	91	81.3	81
Mono	1 083	640	59.6	54.8	645	18.6	525	88.8	28.8	3.8	91	81.3	81
Navajo	6 172	3 135	66.6	63.0	3 800	9.7	3 663	81.4	16.6	6.4	475	67.6	305
Nomlaki	269	144	53.2	61.8	143	28.7	88	72.7	19.3	-	28	67.9	24
Nomlaki	249	137	55.0	62.8	137	27.7	85	71.8	20.0	-	24	79.2	24
Osage	752	436	70.9	67.2	525	4.0	490	87.6	18.6	2.2	95	63.2	24
Ottawa	320	154	51.3	51.9	155	7.7	146	97.3	23.3	-	28	35.7	19
Paiute	2 314	1 231	65.9	59.5	1 521	10.8	1 328	84.3	20.3	6.1	226	58.8	132
Paiute	2 004	1 048	65.7	59.4	1 317	10.6	1 144	86.4	20.5	4.1	185	58.9	112
Paiute-Shoshone	376	206	73.4	76.2	276	13.0	235	87.2	20.4	-	38	71.1	31
Shoshone Paiute	253	139	73.9	76.3	187	15.0	154	81.8	17.5	-	19	73.7	20
Pima	703	369	63.6	59.1	429	8.2	380	73.4	30.0	7.1	86	48.8	17
Pima	645	344	63.3	59.9	399	8.3	343	75.5	32.4	5.5	76	42.1	14
Pit River	827	469	54.2	47.3	448	24.6	338	79.6	17.8	2.4	146	37.7	77
Pit River Tribe of California	799	469	55.6	47.3	444	24.8	334	79.3	18.0	2.4	146	37.7	77
Pomo	3 124	1 592	59.4	53.8	1 856	9.3	1 635	77.2	21.7	4.8	328	71.0	353
Pomo	2 224	1 144	56.7	52.0	1 262	11.4	1 073	82.4	20.3	4.4	225	67.1	187
Potawatomi	1 139	584	72.3	73.1	824	9.6	715	87.6	11.0	2.7	77	81.8	47
Potawatomi	882	485	74.1	75.5	654	8.9	583	86.8	10.5	3.3	72	80.6	42
Pueblo	3 203	1 665	68.7	65.1	2 153	10.5	1 905	80.9	19.5	6.0	201	48.3	130
Hopi	754	389	61.8	54.8	466	15.7	375	93.3	29.1	1.9	46	37.0	12
Pueblo	812	414	69.7	66.7	566	6.7	515	72.6	11.3	12.0	42	33.3	29
Ysleta Del Sur Pueblo of Texas	295	129	51.9	45.0	153	11.1	136	76.5	14.7	-	13	38.5	5
Seminole	627	266	75.8	62.4	475	2.7	447	82.6	9.8	7.8	53	69.8	49
Seminole	610	258	75.1	61.2	458	2.8	430	84.0	10.2	6.0	53	69.8	36
Serrano	211	109	56.4	62.4	119	5.9	110	91.8	17.3	-	26	80.8	16
Serrano	180	94	56.1	62.8	101	6.9	94	90.4	12.8	-	26	80.8	16
Shoshone	846	552	62.8	66.8	518	10.0	459	76.3	16.6	6.3	99	56.6	40
Shoshone	692	463	65.3	67.4	439	10.0	388	75.8	18.3	7.5	94	59.6	40
Sioux	4 580	2 448	67.6	60.3	3 032	12.1	2 605	84.6	19.7	3.0	359	71.6	267
Oglala Sioux	713	298	71.8	69.1	498	10.2	440	85.7	14.8	1.8	37	100.0	31
Sioux	2 214	1 280	62.9	54.9	1 377	16.7	1 112	82.8	17.4	2.4	189	70.4	134
Teton Sioux	678	316	69.3	63.3	445	4.3	430	77.2	8.8	4.7	16	81.3	7
Tohono O'Odham	857	418	70.9	70.3	599	10.4	546	86.4	23.3	6.8	78	73.1	25
Tohono O'Odham	848	418	70.6	70.3	590	10.5	537	86.2	23.6	6.9	78	73.1	25
Tolowa	339	225	64.3	56.4	218	7.8	197	78.7	27.9	-	37	64.9	26
Tolowa	296	199	61.5	54.3	182	3.8	171	76.6	26.9	-	35	68.6	26
Wailaki	614	304	59.4	58.9	365	14.8	309	82.8	13.9	-	29	51.7	22
Washoe	287	186	67.2	66.7	193	9.3	175	70.9	25.7	5.7	29	69.0	24
Washoe	287	186	67.2	66.7	193	9.3	175	70.9	25.7	5.7	29	69.0	24
Wintun	1 213	697	71.7	69.4	870	14.7	711	92.1	15.3	0.8	82	73.2	120
Wintun	1 207	692	71.7	69.5	866	14.8	707	92.1	15.4	0.8	82	73.2	120
Wiyot	314	156	55.7	48.1	175	9.1	147	71.4	19.7	5.4	12	50.0	42
Wiyot	271	141	53.9	45.4	146	11.0	118	78.0	22.9	0.8	12	50.0	42

Table 47. **Employment Status and Journey to Work for Selected American Indian and Alaska Native Tribes (One Tribe Reported): 2000**—Con.

[Data based on a sample (except Tables 79 and 80). For information on confidentiality protection, coverage, sampling error, and nonsampling error, see Appendix G. Tribes are shown if respondents reported only one tribe or as American Indian or Alaska Native only and met the specified threshold. For more information, see "How to Use This Census Report"]

State	Population 16 years and over												Own children under 6 years, all parents in family in labor force
			Labor force								Females with own children under 6 years		
			Percent in labor force		Civilian labor force		Workers						
								Means of transportation to work					
	Total	Female	Total	Female	Number	Percent un-employed	Number	Percent using car, truck, or van	Percent in carpools	Percent using public trans-portation	Number	Percent in labor force	
California—Con.													
American Indian and Alaska Native—Con.													
American Indian—Con.													
Yaqui	2 628	1 228	68.7	56.9	1 785	7.7	1 594	87.5	20.5	3.1	259	46.3	145
Pascua Yaqui	266	150	65.4	54.7	174	5.7	162	92.6	-	-	51	47.1	35
Yaqui	2 362	1 078	69.1	57.2	1 611	7.9	1 432	86.9	22.8	3.4	208	46.2	110
Yokuts	1 940	981	56.3	49.4	1 093	11.3	957	88.0	14.3	1.3	199	30.7	108
Picayune Rancheria of Chukchansi Indians	620	374	54.4	52.1	337	11.6	298	94.6	19.8	-	63	49.2	29
Tachi	185	60	46.5	11.7	86	39.5	52	100.0	13.5	-	24	8.3	5
Tule River	387	193	61.5	49.7	238	14.3	200	88.5	5.0	6.0	35	37.1	39
Yokuts	643	300	61.1	51.3	393	4.3	376	84.6	14.6	-	72	20.8	35
Yuman	1 412	759	57.4	58.5	810	10.2	721	86.5	19.7	4.3	127	71.7	162
Fort Mojave Indian Tribe of Arizona	244	149	60.7	59.7	148	4.7	141	89.4	14.9	8.5	31	77.4	37
Quechan	1 009	538	57.4	58.6	579	12.4	501	85.2	21.4	3.8	91	68.1	94
Yurok	2 086	1 175	58.2	53.5	1 215	17.4	992	91.4	13.9	2.0	199	45.2	102
Yurok	2 086	1 175	58.2	53.5	1 215	17.4	992	91.4	13.9	2.0	199	45.2	102
Alaska Native	**1 828**	**1 121**	**62.0**	**60.8**	**1 123**	**12.3**	**984**	**85.0**	**16.8**	**4.2**	**177**	**54.8**	**108**
Tlingit-Haida	605	326	58.5	49.7	354	13.3	307	80.5	20.8	11.1	31	45.2	-
Tlingit	468	238	60.7	46.6	284	8.8	259	78.4	20.1	13.1	20	70.0	-
Colorado	**3 325 197**	**1 661 660**	**70.1**	**63.7**	**2 304 454**	**4.3**	**2 191 626**	**87.4**	**12.2**	**3.2**	**244 183**	**62.2**	**200 096**
American Indian and Alaska Native	**32 235**	**15 691**	**67.7**	**65.2**	**21 488**	**9.0**	**19 359**	**85.0**	**18.1**	**5.0**	**2 707**	**62.2**	**2 296**
American Indian	**24 055**	**12 199**	**69.4**	**65.5**	**16 429**	**8.9**	**14 875**	**84.9**	**18.0**	**4.7**	**2 097**	**64.0**	**1 794**
Apache	1 783	733	64.1	61.8	1 119	13.3	962	84.4	23.4	2.1	152	63.2	67
Apache	1 288	503	63.0	58.8	805	13.9	667	89.2	24.9	1.8	108	58.3	42
Blackfeet	295	130	91.2	94.6	261	5.7	254	89.4	27.2	7.1	18	61.1	5
Canadian and Latin American	2 085	897	65.0	55.6	1 339	6.2	1 255	91.6	23.5	3.4	178	47.2	197
Mexican American Indian	1 389	576	64.4	51.0	884	8.9	816	90.6	28.1	3.8	133	38.3	118
Spanish American Indian	506	240	60.7	62.9	307	1.3	286	92.3	3.8	4.2	23	65.2	51
Cherokee	3 515	1 873	73.2	69.2	2 538	5.6	2 359	86.7	17.5	2.8	274	76.3	206
Cherokee	3 334	1 808	72.3	68.6	2 375	4.6	2 233	86.5	16.8	2.6	274	76.3	196
Cheyenne	194	115	81.4	87.8	147	17.7	127	79.5	17.3	2.4	35	100.0	37
Chippewa	806	414	84.0	77.3	659	7.9	625	85.6	15.5	8.3	64	81.3	45
Chippewa	515	267	86.2	76.8	426	7.5	412	82.5	13.3	10.0	27	88.9	16
Choctaw	564	290	70.9	63.1	393	8.4	360	85.3	11.1	0.6	25	48.0	84
Choctaw	446	207	69.5	57.0	303	10.6	271	85.2	8.9	0.7	17	23.5	69
Creek	314	157	68.5	66.2	211	7.1	190	84.7	20.5	1.1	24	79.2	20
Muscogee Creek Nation	312	157	68.9	66.2	211	7.1	190	84.7	20.5	1.1	24	79.2	20
Iroquois	291	152	71.5	75.7	208	10.6	180	81.7	15.0	7.2	35	40.0	18
Navajo	3 896	2 207	70.2	67.9	2 675	9.0	2 439	85.4	20.9	3.0	399	75.2	419
Pueblo	622	297	74.8	66.7	457	9.0	421	76.0	7.6	2.9	27	63.0	29
Sioux	2 377	1 189	71.3	68.3	1 657	9.7	1 477	77.7	12.9	8.7	217	62.7	234
Oglala Sioux	564	265	64.5	61.1	354	4.2	347	67.4	7.8	18.4	28	100.0	41
Sioux	642	339	68.2	59.6	428	13.6	360	71.9	17.8	9.2	88	43.2	77
Teton Sioux	498	247	79.5	84.2	396	14.9	318	84.9	10.1	1.9	28	100.0	42
Ute	1 887	966	61.5	57.0	1 161	11.5	982	90.6	17.4	1.1	163	61.3	160
Southern Ute	538	282	54.5	54.6	293	16.0	231	90.0	18.6	-	37	37.8	40
Ute	572	289	68.0	58.8	389	5.7	352	91.2	14.2	2.6	32	78.1	28
Ute Mountain	730	380	62.9	57.9	459	13.3	383	90.1	19.6	0.5	92	64.1	92
Alaska Native	**373**	**174**	**65.7**	**59.8**	**240**	**16.3**	**206**	**86.9**	**11.2**	**7.3**	**33**	**27.3**	**14**
Connecticut	**2 652 316**	**1 390 047**	**66.6**	**60.4**	**1 757 108**	**5.3**	**1 640 823**	**89.4**	**9.4**	**4.0**	**188 556**	**65.0**	**159 876**
American Indian and Alaska Native	**7 119**	**3 504**	**60.9**	**59.6**	**4 282**	**9.7**	**3 821**	**85.9**	**13.1**	**4.2**	**510**	**57.3**	**347**
American Indian	**4 740**	**2 317**	**62.4**	**59.3**	**2 910**	**8.4**	**2 652**	**87.9**	**12.5**	**4.2**	**365**	**50.4**	**240**
Canadian and Latin American	659	277	48.6	41.5	320	4.1	294	92.9	10.5	7.1	84	47.6	29
South American Indian	323	121	45.8	46.3	148	4.7	133	100.0	6.8	-	27	59.3	11
Cherokee	584	315	63.2	66.0	369	5.1	350	88.3	16.9	5.7	43	44.2	19
Cherokee	559	307	61.5	65.1	344	5.5	325	87.4	16.3	6.2	43	44.2	19
Mohegan	415	192	67.2	63.0	279	19.0	226	88.5	3.1	4.0	26	73.1	31
Pequot	477	269	57.4	55.8	272	6.6	243	94.2	17.7	-	43	65.1	51
Mashantucket Pequot	255	133	57.3	55.6	146	2.1	137	97.1	27.0	-	17	64.7	34
Pequot	215	134	56.3	55.2	119	12.6	99	89.9	6.1	-	26	65.4	17
Delaware	**610 289**	**319 154**	**65.7**	**60.2**	**397 360**	**5.2**	**373 070**	**90.7**	**11.5**	**2.8**	**41 768**	**68.2**	**37 817**
American Indian and Alaska Native	**2 390**	**1 248**	**68.2**	**65.5**	**1 615**	**6.7**	**1 452**	**91.6**	**16.7**	**2.8**	**178**	**64.6**	**127**
American Indian	**1 773**	**932**	**71.3**	**68.2**	**1 258**	**6.0**	**1 151**	**90.9**	**17.8**	**3.3**	**139**	**66.2**	**94**
Canadian and Latin American	231	127	84.4	74.8	195	11.3	173	85.5	52.6	5.2	24	37.5	17
Cherokee	392	243	68.6	57.6	269	2.6	255	92.5	8.6	3.1	45	48.9	20
Cherokee	392	243	68.6	57.6	269	2.6	255	92.5	8.6	3.1	45	48.9	20
Nanticoke	437	188	62.7	62.2	274	1.8	260	91.5	4.2	-	19	100.0	45
District of Columbia	**469 041**	**252 087**	**63.6**	**60.2**	**294 952**	**10.8**	**260 884**	**49.4**	**11.0**	**33.2**	**25 499**	**64.9**	**21 779**
American Indian and Alaska Native	**1 608**	**855**	**65.1**	**57.0**	**1 028**	**11.4**	**904**	**40.4**	**8.7**	**32.0**	**57**	**26.3**	**57**
American Indian	**873**	**437**	**72.9**	**68.6**	**617**	**5.2**	**584**	**40.8**	**8.7**	**31.5**	**23**	**-**	**6**
Florida	**12 744 825**	**6 615 066**	**58.6**	**52.8**	**7 407 458**	**5.6**	**6 910 168**	**91.7**	**12.9**	**1.9**	**777 129**	**63.4**	**645 389**
American Indian and Alaska Native	**43 123**	**20 467**	**64.8**	**60.1**	**27 434**	**8.7**	**24 801**	**89.7**	**17.4**	**2.1**	**3 269**	**62.7**	**1 787**
American Indian	**30 894**	**14 697**	**65.2**	**61.1**	**19 735**	**8.0**	**18 069**	**88.9**	**16.1**	**2.3**	**2 391**	**59.9**	**1 083**
Apache	551	254	73.0	68.5	402	10.0	352	81.0	10.2	5.7	38	31.6	39
Apache	505	234	71.5	67.9	361	11.1	321	79.1	11.2	6.2	38	31.6	39
Blackfeet	605	294	60.2	62.6	350	11.4	324	82.7	16.0	-	42	100.0	-
Canadian and Latin American	4 459	1 966	68.8	56.3	3 041	7.8	2 752	81.4	30.2	9.3	504	42.5	111
Central American Indian	625	322	74.1	70.5	463	4.8	434	95.9	26.5	-	58	53.4	20
Mexican American Indian	2 249	791	70.7	53.4	1 586	9.1	1 392	75.6	40.1	15.0	286	44.8	72
South American Indian	905	484	63.8	51.2	567	4.6	551	84.6	20.3	5.6	98	20.4	19

Table 47. **Employment Status and Journey to Work for Selected American Indian and Alaska Native Tribes (One Tribe Reported): 2000**—Con.

[Data based on a sample (except Tables 79 and 80). For information on confidentiality protection, coverage, sampling error, and nonsampling error, see Appendix G. Tribes are shown if respondents reported only one tribe or as American Indian or Alaska Native only and met the specified threshold. For more information, see "How to Use This Census Report"]

State	Population 16 years and over												Own children under 6 years, all parents in family in labor force
			Labor force								Females with own children under 6 years		
			Percent in labor force		Civilian labor force		Workers						
								Means of transportation to work					
	Total	Female	Total	Female	Number	Percent un-employed	Number	Percent using car, truck, or van	Percent in carpools	Percent using public trans-portation	Number	Percent in labor force	
Florida—Con.													
American Indian and Alaska Native—Con.													
American Indian—Con.													
Canadian and Latin American—Con.													
Spanish American Indian	515	274	60.0	45.6	309	10.4	260	82.3	16.5	6.2	48	43.8	-
Cherokee	9 303	4 477	63.5	60.5	5 728	7.1	5 312	90.4	12.2	0.9	640	63.9	259
Cherokee	8 907	4 273	62.8	59.9	5 418	7.3	5 014	90.4	12.4	0.9	599	62.6	259
Chippewa	1 098	572	65.9	66.3	695	2.7	687	89.8	15.6	-	97	77.3	54
Chippewa	728	388	64.6	65.2	453	2.2	447	87.0	21.0	-	72	79.2	34
Choctaw	912	475	69.0	69.3	607	5.3	590	93.4	9.0	-	60	45.0	11
Choctaw	792	414	67.8	67.6	522	6.1	505	96.4	10.5	-	53	37.7	11
Creek	3 257	1 546	63.6	59.4	2 048	12.4	1 755	95.3	13.8	-	211	72.5	164
Eastern Creek	490	220	67.8	69.1	322	12.1	293	92.5	21.5	-	20	100.0	12
Lower Muscogee Creek Tama Tribal Town	358	202	62.8	52.0	225	12.0	191	92.7	10.5	-	15	100.0	23
Muscogee Creek Nation	2 244	1 042	62.8	58.4	1 403	13.4	1 166	96.1	13.4	-	160	63.8	117
Iroquois	1 308	637	62.9	58.4	817	7.7	754	92.4	10.2	-	87	70.1	25
Mohawk	555	269	62.0	62.8	344	7.8	311	89.4	1.0	-	59	67.8	9
Lumbee	512	214	60.9	56.5	299	15.7	265	84.5	27.9	3.0	35	25.7	11
Navajo	383	206	86.7	79.1	327	13.1	289	84.4	19.0	3.8	12	100.0	-
Seminole	1 391	694	63.6	57.8	885	7.0	800	92.0	15.4	0.8	161	65.2	127
Florida Seminole	466	261	54.5	45.2	254	2.8	242	95.9	16.1	-	48	60.4	41
Seminole	904	428	68.7	65.0	621	8.9	548	90.1	14.4	1.1	113	67.3	86
Sioux	824	408	66.1	51.2	524	1.9	506	84.6	16.8	-	56	46.4	2
Sioux	449	204	73.3	59.3	321	-	300	92.0	12.7	-	26	30.8	-
Alaska Native	**478**	**258**	**76.4**	**79.8**	**365**	**9.6**	**326**	**89.9**	**21.2**	**-**	**51**	**88.2**	**28**
Georgia	**6 250 687**	**3 218 245**	**66.1**	**59.4**	**4 062 808**	**5.5**	**3 832 803**	**92.0**	**14.5**	**2.3**	**483 387**	**62.5**	**395 825**
American Indian and Alaska Native	**18 557**	**8 993**	**68.2**	**62.1**	**12 080**	**8.7**	**11 277**	**89.6**	**19.7**	**2.5**	**1 339**	**52.7**	**930**
American Indian	**13 119**	**6 306**	**68.8**	**62.6**	**8 559**	**7.5**	**8 129**	**89.9**	**19.8**	**1.7**	**910**	**49.1**	**535**
Apache	324	111	52.2	69.4	163	11.0	151	90.1	29.8	-	28	50.0	-
Canadian and Latin American	1 473	488	62.2	41.2	862	8.1	807	88.5	50.3	3.8	148	10.8	79
Mexican American Indian	1 017	264	63.4	37.1	616	7.3	580	85.5	57.1	3.8	93	-	35
Cherokee	5 691	2 745	67.8	63.8	3 764	5.8	3 545	91.8	17.4	1.4	269	75.5	198
Cherokee	5 050	2 485	67.4	63.5	3 319	6.2	3 104	92.4	16.1	1.3	250	78.4	188
Choctaw	473	210	72.5	63.3	306	13.7	295	96.9	12.2	1.4	35	17.1	31
Choctaw	366	150	70.8	64.0	222	15.3	219	95.9	13.7	1.8	35	17.1	13
Creek	823	471	72.8	68.6	596	8.2	516	89.7	16.3	2.3	75	56.0	29
Lower Muscogee Creek Tama Tribal Town	281	138	55.9	50.0	157	10.2	141	86.5	12.1	-	25	52.0	-
Muscogee Creek Nation	447	274	77.6	71.2	344	9.6	280	92.5	18.2	2.5	35	40.0	29
Iroquois	340	226	72.9	65.9	235	5.5	235	94.5	11.9	-	36	33.3	8
Lumbee	356	207	75.0	57.0	260	5.0	254	92.5	13.4	4.3	43	14.0	6
Sioux	369	205	79.7	75.6	223	14.8	255	94.1	9.4	-	10	-	6
Hawaii	**950 055**	**476 513**	**64.5**	**59.1**	**573 795**	**6.3**	**563 154**	**82.9**	**19.0**	**6.3**	**62 196**	**65.1**	**53 711**
American Indian and Alaska Native	**2 673**	**1 312**	**66.6**	**55.0**	**1 389**	**13.4**	**1 560**	**80.2**	**18.9**	**3.3**	**219**	**48.4**	**88**
American Indian	**1 868**	**906**	**70.6**	**60.0**	**1 002**	**10.6**	**1 190**	**77.0**	**18.8**	**3.5**	**174**	**54.6**	**60**
Cherokee	331	142	73.4	69.7	192	17.2	205	82.9	10.2	-	59	79.7	25
Cherokee	306	130	71.9	68.5	180	15.6	187	88.2	11.2	-	59	79.7	25
Idaho	**969 872**	**488 294**	**66.1**	**59.1**	**636 237**	**5.8**	**594 654**	**89.3**	**12.3**	**1.1**	**77 244**	**61.1**	**65 079**
American Indian and Alaska Native	**12 164**	**6 207**	**64.6**	**61.5**	**7 820**	**16.2**	**6 429**	**89.9**	**17.7**	**1.2**	**1 209**	**65.7**	**966**
American Indian	**10 487**	**5 397**	**65.0**	**61.2**	**6 781**	**16.9**	**5 537**	**90.4**	**17.2**	**1.2**	**1 046**	**64.1**	**853**
Blackfeet	244	86	72.5	66.3	177	29.9	120	80.8	25.8	-	6	100.0	-
Canadian and Latin American	192	81	73.4	61.7	133	9.8	120	91.7	13.3	5.0	31	51.6	5
Mexican American Indian	115	52	67.0	51.9	69	13.0	67	94.0	23.9	-	31	51.6	5
Cherokee	1 054	518	65.2	57.9	679	10.6	607	90.6	11.2	1.8	71	60.6	34
Cherokee	1 004	494	64.7	58.3	642	10.7	573	91.1	11.5	1.9	69	59.4	34
Chippewa	320	160	80.0	83.8	256	17.2	212	87.7	24.1	2.8	5	100.0	23
Choctaw	183	83	74.3	71.1	136	8.8	122	94.3	8.2	2.5	26	100.0	2
Coeur D'Alene	599	330	63.4	60.3	380	18.7	301	90.0	20.6	-	58	81.0	105
Colville	135	83	61.5	60.2	83	9.6	75	88.0	2.7	-	22	77.3	2
Navajo	350	193	68.0	62.7	238	14.3	200	95.5	23.5	-	72	51.4	18
Nez Perce	1 445	754	65.0	61.5	939	11.6	821	91.5	12.7	0.6	153	66.0	130
Paiute-Shoshone	281	125	71.5	65.6	201	31.8	127	89.0	12.6	-	20	100.0	16
Shoshone Paiute	258	114	73.6	69.3	190	32.1	119	88.2	10.9	-	17	100.0	13
Shoshone	210	125	54.3	60.0	114	43.0	65	100.0	9.2	-	28	53.6	39
Shoshone-Bannock Tribes of the Fort Hall Reservation	2 736	1 495	59.0	58.7	1 614	21.7	1 215	95.2	18.4	1.1	301	67.8	268
Sioux	355	147	64.2	55.1	221	10.4	205	84.4	17.6	3.9	26	73.1	32
Sioux	189	78	63.0	56.4	119	-	119	94.1	19.3	5.0	20	65.0	5
Alaska Native	**221**	**124**	**53.8**	**52.4**	**119**	**16.0**	**100**	**92.0**	**18.0**	**5.0**	**18**	**16.7**	**9**
Illinois	**9 530 946**	**4 934 988**	**65.4**	**59.0**	**6 208 597**	**6.0**	**5 745 731**	**84.1**	**10.9**	**8.7**	**704 454**	**62.0**	**581 465**
American Indian and Alaska Native	**22 600**	**10 956**	**65.1**	**59.8**	**14 515**	**10.3**	**12 815**	**81.7**	**15.7**	**9.2**	**1 703**	**50.9**	**1 218**
American Indian	**14 121**	**7 102**	**67.4**	**62.3**	**9 354**	**9.8**	**8 347**	**81.0**	**15.1**	**9.1**	**1 053**	**53.9**	**647**
Apache	479	216	71.4	58.8	342	8.2	302	83.1	12.6	11.9	26	57.7	5
Apache	356	157	66.9	55.4	238	5.0	226	84.5	4.4	8.8	23	65.2	5
Blackfeet	347	141	75.2	66.7	254	9.8	236	82.2	28.0	8.5	4	100.0	5
Canadian and Latin American	3 380	1 501	61.3	58.8	2 061	12.9	1 730	79.9	25.5	9.8	281	43.1	194
Mexican American Indian	2 959	1 276	60.7	59.1	1 783	10.3	1 540	78.8	26.5	9.7	244	41.8	181
Cherokee	3 505	1 812	70.3	64.1	2 408	8.8	2 174	84.6	10.3	4.8	253	59.3	111
Cherokee	3 325	1 749	69.2	63.8	2 246	9.4	2 012	84.0	9.4	5.2	235	56.2	93
Chippewa	1 114	580	73.3	68.6	809	9.8	730	86.3	12.3	9.0	100	62.0	56
Chippewa	824	414	73.3	67.4	604	8.6	545	88.1	15.4	9.5	69	44.9	33
Choctaw	407	175	62.2	57.7	246	10.2	224	88.8	5.8	-	29	79.3	25

Table 47. **Employment Status and Journey to Work for Selected American Indian and Alaska Native Tribes (One Tribe Reported): 2000**—Con.

[Data based on a sample (except Tables 79 and 80). For information on confidentiality protection, coverage, sampling error, and nonsampling error, see Appendix G. Tribes are shown if respondents reported only one tribe or as American Indian or Alaska Native only and met the specified threshold. For more information, see "How to Use This Census Report"]

State	Population 16 years and over												Own children under 6 years, all parents in family in labor force
			Labor force								Females with own children under 6 years		
			Percent in labor force		Civilian labor force		Workers						
								Means of transportation to work					
	Total	Female	Total	Female	Number	Percent un-employed	Number	Percent using car, truck, or van	Percent in carpools	Percent using public trans-portation	Number	Percent in labor force	
Illinois—Con.													
American Indian and Alaska Native—Con.													
American Indian—Con.													
Choctaw—Con.													
Choctaw	355	149	65.6	66.4	226	11.1	204	87.7	6.4	-	27	77.8	22
Iroquois	664	362	68.2	66.3	453	7.7	397	69.3	14.6	26.4	55	70.9	31
Oneida Nation of New York	514	267	64.4	59.2	331	7.6	301	68.8	14.6	28.9	52	69.2	28
Navajo	307	181	65.1	54.7	177	3.4	174	60.3	5.2	21.8	13	30.8	13
Sioux	729	432	74.9	74.5	539	10.0	475	82.9	10.7	8.6	68	67.6	21
Sioux	427	289	68.4	70.6	292	9.9	246	89.0	13.4	8.5	45	51.1	10
Alaska Native	**311**	**126**	**74.0**	**57.9**	**216**	**12.0**	**204**	**73.0**	**15.7**	**12.7**	**16**	**18.8**	**-**
Indiana	**4 683 717**	**2 419 161**	**66.6**	**60.0**	**3 117 897**	**4.9**	**2 910 612**	**92.8**	**11.0**	**1.0**	**338 107**	**65.7**	**304 910**
American Indian and Alaska Native	**12 977**	**6 171**	**66.2**	**58.5**	**8 551**	**8.0**	**7 649**	**93.0**	**15.3**	**1.0**	**978**	**58.9**	**825**
American Indian	**9 428**	**4 644**	**66.7**	**59.6**	**6 278**	**8.1**	**5 620**	**93.0**	**16.1**	**1.0**	**707**	**55.9**	**624**
Blackfeet	363	180	65.3	52.2	237	8.0	216	85.6	6.0	-	11	-	12
Canadian and Latin American	532	265	57.7	50.9	307	8.5	271	91.9	17.0	3.3	52	21.2	49
Mexican American Indian	428	236	55.8	53.0	239	10.9	203	95.6	22.7	4.4	52	21.2	42
Cherokee	3 437	1 637	67.2	61.5	2 307	6.7	2 100	90.0	14.8	1.6	155	78.1	119
Cherokee	3 235	1 543	67.5	61.8	2 181	6.5	1 990	89.4	14.2	1.7	140	77.1	108
Chippewa	503	288	60.4	44.8	304	3.3	287	94.1	10.8	-	78	23.1	6
Chippewa	334	163	63.5	49.1	212	4.7	195	91.3	1.5	-	23	-	6
Miami	1 146	463	76.7	76.5	873	7.2	811	97.7	15.7	-	63	73.0	51
Miami	926	367	76.7	77.9	704	6.5	659	97.9	17.1	-	56	82.1	48
Sioux	396	188	60.4	48.9	239	5.9	216	96.3	19.9	-	60	30.0	20
Iowa	**2 281 274**	**1 176 877**	**68.2**	**62.7**	**1 554 722**	**4.2**	**1 469 763**	**89.4**	**10.8**	**1.0**	**154 000**	**74.8**	**156 715**
American Indian and Alaska Native	**6 359**	**3 338**	**63.2**	**62.1**	**4 022**	**10.3**	**3 501**	**88.1**	**15.2**	**3.0**	**711**	**62.3**	**455**
American Indian	**4 825**	**2 625**	**63.5**	**62.6**	**3 062**	**11.2**	**2 645**	**87.4**	**16.6**	**3.5**	**587**	**61.3**	**343**
Canadian and Latin American	247	88	65.2	71.6	161	16.8	134	87.3	20.1	6.7	43	53.5	12
Cherokee	780	375	71.0	68.3	554	4.7	528	81.8	22.2	4.7	47	59.6	15
Cherokee	769	368	70.6	67.7	543	4.1	521	81.6	21.5	4.8	47	59.6	15
Chippewa	304	158	75.3	63.3	229	8.3	203	94.6	18.7	4.4	20	75.0	26
Omaha	166	86	62.0	58.1	103	37.9	64	78.1	25.0	-	21	33.3	22
Sac and Fox	786	413	58.5	52.3	460	14.3	394	92.9	12.4	0.8	111	38.7	69
Sac and Fox Tribe of the Mississippi in Iowa	694	388	57.2	52.3	397	15.4	336	92.3	11.0	0.9	106	40.6	69
Sioux	916	555	61.5	61.3	563	12.4	478	93.9	16.7	3.8	155	53.5	91
Sioux	271	171	57.2	59.6	155	11.6	130	98.5	7.7	-	79	58.2	48
Winnebago	293	214	39.6	46.3	116	6.9	85	58.8	3.5	27.1	56	67.9	15
Winnebago	227	174	47.6	54.0	108	7.4	77	54.5	-	29.9	56	67.9	15
Kansas	**2 059 160**	**1 054 952**	**67.5**	**60.9**	**1 374 698**	**4.2**	**1 311 343**	**92.1**	**10.6**	**0.5**	**152 661**	**66.4**	**136 553**
American Indian and Alaska Native	**18 005**	**8 814**	**66.5**	**63.6**	**11 846**	**7.8**	**10 891**	**91.7**	**13.5**	**0.7**	**1 430**	**65.5**	**1 442**
American Indian	**14 866**	**7 427**	**67.8**	**65.0**	**9 991**	**7.7**	**9 192**	**91.3**	**14.0**	**0.6**	**1 221**	**68.4**	**1 159**
Apache	339	209	65.8	58.9	223	9.0	203	93.1	32.0	-	67	82.1	22
Canadian and Latin American	481	191	60.5	49.2	291	4.8	275	92.7	43.6	-	30	40.0	10
Mexican American Indian	393	135	65.1	47.4	256	5.5	240	92.5	49.2	-	30	40.0	4
Cherokee	4 686	2 381	68.6	66.1	3 179	5.5	3 003	92.1	10.3	0.3	324	78.4	310
Cherokee	4 346	2 180	69.1	67.0	2 969	5.6	2 804	92.4	10.3	-	305	77.0	310
Chippewa	177	125	67.8	65.6	120	10.8	107	96.3	18.7	-	32	43.8	8
Choctaw	657	324	70.5	73.1	460	6.7	426	91.8	12.7	2.1	32	81.3	37
Choctaw	508	281	68.3	69.8	344	6.4	319	93.1	10.0	2.8	32	81.3	37
Creek	408	136	71.3	62.5	291	7.2	270	90.7	8.1	-	32	56.3	72
Muscogee Creek Nation	380	122	72.9	69.7	277	7.6	256	90.2	8.6	-	18	100.0	72
Delaware	273	142	65.9	58.5	180	5.6	157	95.5	5.1	-	29	-	2
Delaware	266	135	65.8	57.8	175	4.0	155	95.5	5.2	-	29	-	2
Iowa	301	141	75.4	68.8	227	17.6	184	96.7	10.3	-	43	95.3	67
Iowa	191	84	73.3	70.2	140	17.9	112	98.2	14.3	-	31	93.5	51
Iroquois	336	135	75.3	82.2	253	4.7	241	93.8	24.9	-	31	100.0	44
Kickapoo	487	267	67.6	64.4	329	9.4	294	92.9	11.6	-	44	86.4	44
Kickapoo	487	267	67.6	64.4	329	9.4	294	92.9	11.6	-	44	86.4	44
Miami	215	98	62.3	70.4	134	2.2	131	82.4	-	-	16	100.0	29
Navajo	503	312	66.2	67.6	333	4.5	318	84.3	17.3	-	56	80.4	32
Osage	287	139	69.7	60.4	200	3.0	194	99.0	9.3	-	-	(X)	14
Potawatomi	1 522	861	71.2	68.5	1 075	7.2	1 005	93.8	15.6	0.9	195	73.8	190
Citizen Potawatomi Nation	195	128	76.9	77.3	142	3.5	145	93.8	23.4	-	31	100.0	53
Potawatomi	787	439	66.6	56.9	524	8.8	478	97.5	18.2	0.8	95	50.5	40
Prairie Band of Potawatomi Indians	540	294	75.7	82.0	409	6.4	382	89.3	9.4	1.3	69	94.2	97
Sac and Fox	153	93	62.7	68.8	96	15.6	81	100.0	14.8	-	14	28.6	4
Sioux	703	335	63.6	59.7	447	20.8	343	85.7	19.2	2.6	13	100.0	63
Sioux	270	114	56.3	50.9	152	21.1	118	84.7	20.3	-	8	100.0	39
Kentucky	**3 161 542**	**1 638 529**	**60.9**	**54.4**	**1 907 614**	**5.7**	**1 781 733**	**92.8**	**12.6**	**1.2**	**224 971**	**62.3**	**179 167**
American Indian and Alaska Native	**7 308**	**3 497**	**60.7**	**54.9**	**4 198**	**12.2**	**3 805**	**86.3**	**15.9**	**2.3**	**398**	**58.8**	**282**
American Indian	**5 328**	**2 534**	**61.1**	**56.1**	**3 070**	**11.4**	**2 811**	**85.2**	**16.3**	**2.7**	**281**	**60.9**	**185**
Cherokee	2 715	1 330	59.8	55.6	1 530	11.4	1 392	85.3	16.6	2.2	128	71.9	80
Cherokee	2 634	1 268	60.1	56.0	1 490	11.5	1 356	85.5	16.3	2.2	128	71.9	80
Louisiana	**3 394 546**	**1 782 645**	**59.4**	**53.2**	**1 997 995**	**7.3**	**1 831 057**	**91.7**	**13.6**	**2.4**	**250 370**	**62.4**	**209 119**
American Indian and Alaska Native	**18 501**	**9 343**	**59.1**	**49.0**	**10 789**	**9.3**	**9 647**	**89.9**	**15.4**	**1.7**	**1 612**	**47.8**	**1 000**
American Indian	**13 788**	**6 915**	**61.0**	**50.6**	**8 291**	**9.6**	**7 385**	**90.3**	**15.0**	**1.5**	**1 181**	**48.5**	**752**
Canadian and Latin American	480	278	48.1	51.4	231	-	231	78.4	23.4	13.9	73	28.8	22
Cherokee	1 995	931	65.1	48.9	1 280	9.5	1 111	92.9	9.2	0.6	119	41.2	68
Cherokee	1 532	758	62.3	46.8	941	9.5	831	91.5	8.4	0.8	105	38.1	56
Four Winds Cherokee	373	151	70.2	53.0	262	7.6	213	98.6	3.8	-	14	64.3	7

Table 47. **Employment Status and Journey to Work for Selected American Indian and Alaska Native Tribes (One Tribe Reported): 2000**—Con.

[Data based on a sample (except Tables 79 and 80). For information on confidentiality protection, coverage, sampling error, and nonsampling error, see Appendix G. Tribes are shown if respondents reported only one tribe or as American Indian or Alaska Native only and met the specified threshold. For more information, see "How to Use This Census Report"]

State	Population 16 years and over										Females with own children under 6 years		Own children under 6 years, all parents in family in labor force
			Labor force										
			Percent in labor force		Civilian labor force		Workers						
								Means of transportation to work					
	Total	Female	Total	Female	Number	Percent unemployed	Number	Percent using car, truck, or van	Percent in carpools	Percent using public transportation	Number	Percent in labor force	
Louisiana—Con.													
American Indian and Alaska Native—Con.													
American Indian—Con.													
Chitimacha Tribe of Louisiana	434	210	70.7	61.9	307	20.5	235	90.2	17.9	-	52	40.4	43
Choctaw	1 351	709	60.2	57.4	813	8.0	727	94.2	10.7	-	73	63.0	42
Choctaw	1 163	608	61.0	58.1	709	7.9	632	94.5	11.2	-	64	57.8	29
Choctaw-Apache Community of Ebarb	262	127	64.5	64.6	169	7.1	155	92.3	22.6	-	29	65.5	22
Coushatta	297	193	42.4	34.2	126	12.7	106	100.0	14.2	-	54	31.5	37
Coushatta	288	186	42.0	32.8	121	13.2	101	100.0	14.9	-	54	31.5	37
Creek	371	215	73.3	65.6	272	0.4	264	93.9	14.0	-	29	37.9	12
Muscogee Creek Nation	286	162	72.7	61.7	208	0.5	200	95.5	18.5	-	17	23.5	12
Eastern Tribes	166	63	51.2	12.7	85	21.2	67	82.1	23.9	-	4	100.0	16
Tunica Biloxi	104	51	53.8	15.7	56	3.6	54	88.9	29.6	-	4	100.0	16
United Houma Nation	4 055	2 017	59.9	47.6	2 397	9.4	2 116	87.7	16.4	1.7	387	49.6	237
Maine	**1 010 318**	**525 690**	**65.3**	**59.8**	**655 176**	**4.8**	**615 144**	**89.8**	**11.3**	**0.8**	**58 977**	**68.3**	**54 286**
American Indian and Alaska Native	**5 396**	**2 796**	**60.1**	**57.6**	**3 200**	**12.6**	**2 760**	**85.5**	**14.9**	**2.7**	**436**	**61.9**	**497**
American Indian	**4 442**	**2 308**	**60.5**	**59.6**	**2 646**	**12.1**	**2 291**	**87.6**	**14.0**	**2.2**	**362**	**66.9**	**450**
Abenaki Nation of Missiquoi	136	78	71.3	65.4	97	12.4	83	86.7	13.3	-	15	53.3	14
Cherokee	283	138	55.5	58.0	146	6.8	139	99.3	27.3	-	22	22.7	31
Cherokee	278	133	54.7	56.4	141	7.1	134	99.3	28.4	-	22	22.7	31
Maliseet	363	215	65.0	62.3	236	8.5	216	93.1	19.9	-	44	59.1	64
Maliseet	318	190	63.8	62.6	203	9.9	183	91.8	18.6	-	44	59.1	64
Micmac	644	359	55.4	58.8	357	9.5	310	80.0	9.4	6.8	14	85.7	57
Micmac	612	348	53.6	57.5	328	9.8	283	78.1	10.2	7.4	14	85.7	42
Passamaquoddy	1 400	727	62.9	60.9	880	16.0	706	87.4	17.0	0.4	130	72.3	135
Passamaquoddy	1 400	727	62.9	60.9	880	16.0	706	87.4	17.0	0.4	130	72.3	135
Penobscot	824	356	59.6	61.0	489	13.5	411	89.8	12.7	3.4	80	60.0	85
Maryland	**4 085 942**	**2 150 812**	**67.8**	**62.8**	**2 737 359**	**4.7**	**2 591 670**	**86.1**	**12.4**	**7.2**	**293 906**	**68.2**	**260 316**
American Indian and Alaska Native	**12 513**	**6 376**	**69.7**	**66.6**	**8 527**	**6.5**	**7 984**	**82.8**	**15.3**	**8.6**	**746**	**67.4**	**577**
American Indian	**8 380**	**4 240**	**72.7**	**67.2**	**5 929**	**4.9**	**5 656**	**82.8**	**15.5**	**7.9**	**554**	**63.0**	**386**
Canadian and Latin American	923	382	66.0	60.5	598	5.0	563	58.8	27.9	16.7	73	91.8	38
Mexican American Indian	394	126	67.0	39.7	264	5.3	250	84.4	53.2	6.4	22	72.7	18
Cherokee	2 373	1 352	72.6	66.2	1 654	7.0	1 536	85.5	13.2	4.4	226	66.4	91
Cherokee	2 273	1 301	71.6	65.2	1 558	6.5	1 461	84.8	13.6	4.7	215	64.7	91
Lumbee	584	265	68.2	51.3	388	2.3	381	87.7	19.9	6.0	38	55.3	49
Piscataway	571	333	66.0	64.0	377	5.3	351	80.9	23.1	15.7	31	41.9	3
Massachusetts	**5 010 241**	**2 640 235**	**66.2**	**60.4**	**3 312 039**	**4.6**	**3 102 837**	**82.8**	**9.0**	**8.7**	**336 138**	**64.1**	**280 379**
American Indian and Alaska Native	**11 520**	**5 935**	**59.5**	**54.7**	**6 777**	**8.6**	**6 056**	**80.0**	**17.3**	**10.1**	**712**	**47.5**	**572**
American Indian	**7 350**	**3 754**	**62.0**	**56.5**	**4 483**	**7.2**	**4 106**	**80.6**	**18.0**	**8.2**	**389**	**56.8**	**320**
Blackfeet	342	164	59.4	67.1	197	7.1	179	88.8	5.6	3.9	6	-	-
Canadian and Latin American	951	476	60.0	52.3	571	8.8	521	68.5	20.9	15.2	93	71.0	102
Mexican American Indian	313	135	69.3	43.0	217	3.7	209	62.2	29.7	12.4	9	100.0	33
Cherokee	800	400	57.6	48.5	461	3.3	420	77.4	21.9	6.9	32	65.6	39
Cherokee	767	400	55.8	48.5	428	3.5	387	77.8	17.6	7.5	32	65.6	39
Iroquois	546	362	52.7	50.6	288	6.3	265	88.3	17.0	5.7	62	38.7	7
Micmac	477	298	62.7	62.1	299	2.7	276	82.2	12.0	10.1	33	81.8	39
Micmac	477	298	62.7	62.1	299	2.7	276	82.2	12.0	10.1	33	81.8	39
Wampanoag	1 136	575	58.5	54.1	665	7.2	583	90.4	18.2	2.4	51	52.9	44
Gay Head (Aquinnah) Wampanoag	193	97	56.0	33.0	108	1.9	98	66.3	7.1	1.0	10	100.0	30
Wampanoag	859	424	57.9	57.1	497	9.3	425	94.6	21.4	3.1	41	41.5	14
Michigan	**7 630 645**	**3 943 137**	**64.6**	**58.5**	**4 922 453**	**5.8**	**4 540 372**	**92.9**	**9.7**	**1.3**	**538 904**	**64.0**	**472 740**
American Indian and Alaska Native	**44 005**	**22 475**	**66.2**	**62.7**	**29 076**	**10.8**	**25 244**	**91.4**	**15.3**	**1.7**	**3 719**	**68.1**	**3 617**
American Indian	**34 468**	**17 840**	**67.6**	**63.9**	**23 266**	**10.9**	**20 164**	**91.7**	**14.8**	**1.5**	**2 964**	**69.1**	**2 955**
Apache	400	198	75.3	77.3	301	2.3	281	85.8	11.7	0.7	21	90.5	28
Apache	288	105	70.8	71.4	204	-	202	87.1	8.4	1.0	2	-	25
Blackfeet	618	279	72.5	65.9	448	6.9	401	92.5	6.5	-	45	73.3	40
Canadian and Latin American	1 118	516	71.2	67.8	796	14.4	655	89.0	15.7	2.1	127	73.2	101
Canadian Indian	277	129	82.3	72.9	228	8.8	208	91.8	5.8	-	19	89.5	23
Mexican American Indian	628	304	70.5	65.5	443	19.2	347	84.1	25.1	4.0	80	70.0	61
Cherokee	4 534	2 433	61.7	53.5	2 791	9.9	2 435	92.0	12.4	1.8	347	57.6	313
Cherokee	4 352	2 328	61.6	53.4	2 679	10.0	2 334	92.9	12.8	1.6	335	56.1	302
Chippewa	16 388	8 430	68.7	65.1	11 238	12.2	9 609	91.0	16.5	1.4	1 584	74.1	1 700
Bay Mills Indian Community of the Sault Ste. Marie Band	579	286	78.1	79.4	452	8.8	403	91.1	17.6	4.5	49	89.8	91
Chippewa	5 703	2 830	67.8	64.1	3 857	13.5	3 253	90.1	15.3	1.2	510	66.7	476
Grand Traverse Band of Ottawa and Chippewa Indians	1 646	900	62.2	57.3	1 023	11.8	864	94.6	22.0	1.2	207	72.9	145
Keweenaw Bay Indian Community of the L'Anse and Ontonagon Bands	755	403	71.0	66.3	536	9.7	474	92.6	24.7	0.2	60	70.0	69
Lac Vieux Desert Band of Lake Superior Chippewa	88	35	75.0	57.1	66	12.1	54	81.5	40.7	-	4	100.0	14
Saginaw Chippewa	1 478	749	56.6	54.3	837	15.1	698	94.6	16.3	-	166	62.7	160
Sault Ste. Marie Chippewa	5 553	2 929	72.1	68.6	3 997	11.7	3 441	90.5	15.0	1.9	537	84.0	716
Choctaw	304	141	77.3	85.8	235	4.3	211	96.2	17.5	-	11	81.8	15
Choctaw	256	120	73.0	83.3	187	5.3	163	95.1	9.8	-	11	81.8	15
Iroquois	998	485	72.0	64.7	719	6.5	648	91.0	14.2	0.5	70	60.0	93
Mohawk	463	207	70.2	58.9	325	11.1	278	88.8	19.1	-	28	75.0	17
Oneida Nation of New York	252	125	79.8	75.2	201	3.5	190	89.5	5.8	-	9	100.0	45
Lumbee	405	184	81.2	77.7	329	4.9	313	93.6	5.8	-	-	(X)	53
Ottawa	3 259	1 624	68.4	68.7	2 228	7.0	2 025	93.3	19.2	1.6	259	72.2	180
Little River Band of Ottawa Indians of Michigan	528	277	74.1	71.5	391	6.6	359	96.9	13.4	-	46	82.6	17

Table 47. **Employment Status and Journey to Work for Selected American Indian and Alaska Native Tribes (One Tribe Reported): 2000**—Con.

[Data based on a sample (except Tables 79 and 80). For information on confidentiality protection, coverage, sampling error, and nonsampling error, see Appendix G. Tribes are shown if respondents reported only one tribe or as American Indian or Alaska Native only and met the specified threshold. For more information, see "How to Use This Census Report"]

State	Population 16 years and over												Own children under 6 years, all parents in family in labor force
			Labor force								Females with own children under 6 years		
			Percent in labor force		Civilian labor force		Workers						
								Means of transportation to work					
	Total	Female	Total	Female	Number	Percent un-employed	Number	Percent using car, truck, or van	Percent in carpools	Percent using public trans-portation	Number	Percent in labor force	
Michigan—Con.													
American Indian and Alaska Native—Con.													
American Indian—Con.													
Ottawa—Con.													
Little Traverse Bay Bands of Ottawa Indians of Michigan	883	459	70.9	69.7	626	9.1	558	91.8	18.5	0.5	72	70.8	55
Ottawa	1 627	813	65.3	66.4	1 063	6.7	972	93.2	23.5	3.0	131	67.2	94
Potawatomi	1 447	854	66.7	62.8	965	13.4	809	93.7	11.7	1.0	177	59.3	183
Pokagon Band of Potawatomi Indians	359	254	65.2	61.0	234	17.9	191	91.1	8.9	1.0	53	32.1	36
Potawatomi	922	516	66.7	63.4	615	13.3	515	93.8	11.8	1.2	107	68.2	119
Sioux	528	213	65.5	72.8	346	11.3	305	94.1	3.3	2.3	19	63.2	20
Sioux	255	124	63.5	73.4	162	15.4	135	88.1	6.7	5.2	17	58.8	12
Alaska Native	**248**	**151**	**80.6**	**76.2**	**200**	**6.5**	**182**	**94.0**	**10.4**	**3.8**	**30**	**90.0**	**16**
Minnesota	**3 781 756**	**1 931 097**	**71.2**	**66.0**	**2 689 115**	**4.1**	**2 541 611**	**88.0**	**10.4**	**3.2**	**268 515**	**72.4**	**264 979**
American Indian and Alaska Native	**36 590**	**18 605**	**63.0**	**62.8**	**23 024**	**14.8**	**19 208**	**83.8**	**18.8**	**6.2**	**3 287**	**66.6**	**3 394**
American Indian	**30 858**	**16 084**	**64.2**	**63.1**	**19 810**	**15.0**	**16 507**	**84.4**	**19.0**	**5.6**	**2 881**	**68.1**	**2 744**
Canadian and Latin American	755	228	68.9	53.9	520	23.1	400	69.8	17.0	16.5	32	62.5	48
Mexican American Indian	445	124	64.0	50.0	285	17.5	235	74.5	16.2	16.6	27	55.6	35
Cherokee	542	237	72.7	71.7	394	6.3	347	80.4	13.0	6.9	20	90.0	7
Cherokee	500	221	71.4	71.0	357	7.0	310	80.0	13.5	7.7	17	88.2	-
Chippewa	22 528	11 903	63.7	62.1	14 340	15.9	11 823	86.8	19.2	4.3	2 150	68.0	2 016
Bois Forte/Nett Lake Band of Chippewa	949	517	62.0	57.4	588	16.8	484	86.4	18.8	5.4	105	70.5	90
Chippewa	5 408	2 855	62.9	60.2	3 401	13.6	2 880	84.9	14.5	5.7	406	66.5	374
Fond du Lac	908	463	67.7	61.6	615	16.4	502	88.2	15.5	1.0	99	64.6	72
Grand Portage	311	124	80.4	70.2	250	21.6	192	92.2	24.0	2.1	35	100.0	45
Lac Court Oreilles Band of Lake Superior Chippewa	196	104	77.6	68.3	152	-	147	78.9	6.1	19.7	25	72.0	8
Leech Lake	2 885	1 518	63.1	58.4	1 819	19.1	1 443	87.5	23.8	4.0	293	58.0	335
Mille Lacs	1 356	699	69.2	73.1	938	17.0	769	89.7	19.9	3.8	182	75.3	213
Minnesota Chippewa	1 045	600	67.8	67.8	709	12.6	603	83.1	22.6	4.8	93	57.0	30
Red Lake Band of Chippewa Indians	4 393	2 332	58.9	56.9	2 586	19.2	2 035	89.5	23.1	4.1	453	65.6	530
Turtle Mountain Band	642	320	69.0	68.4	443	10.8	392	83.7	19.6	1.5	52	61.5	24
White Earth	3 733	2 044	63.2	67.2	2 361	15.1	1 962	86.1	20.1	3.4	349	77.1	247
Iroquois	207	148	65.7	71.6	136	5.1	106	93.4	17.0	-	15	-	9
Sioux	3 840	2 032	59.2	60.1	2 263	14.5	1 916	76.4	18.9	8.5	380	59.7	379
Dakota Sioux	275	202	56.0	63.9	154	18.8	125	74.4	30.4	14.4	12	83.3	17
Lower Sioux Indian Community of Minnesota Mdewakanton Sioux	297	152	53.5	50.0	159	3.8	145	82.8	-	9.0	31	45.2	17
Mdewakanton Sioux	231	108	44.2	57.4	102	9.8	91	89.0	24.2	-	13	15.4	-
Oglala Sioux	191	130	58.6	41.5	112	13.4	94	63.8	22.3	18.1	47	21.3	2
Rosebud Sioux	172	109	63.4	61.5	109	34.9	69	79.7	17.4	-	12	83.3	12
Sioux	704	337	51.1	53.7	360	18.3	290	85.9	22.1	6.2	38	47.4	44
Sisseton-Wahpeton	530	348	63.4	60.9	336	13.4	289	69.9	20.4	4.2	92	70.7	91
Teton Sioux	198	50	62.1	58.0	123	9.8	111	68.5	16.2	16.2	8	-	20
Winnebago	320	167	69.4	74.3	222	7.2	206	72.3	18.9	9.7	22	90.9	25
Alaska Native	**255**	**173**	**68.6**	**64.7**	**175**	**12.0**	**154**	**83.8**	**10.4**	**7.1**	**38**	**73.7**	**-**
Mississippi	**2 158 941**	**1 135 691**	**59.4**	**53.5**	**1 267 092**	**7.4**	**1 164 118**	**94.6**	**15.2**	**0.6**	**161 834**	**65.3**	**139 955**
American Indian and Alaska Native	**8 232**	**4 259**	**60.8**	**56.9**	**4 887**	**13.4**	**4 239**	**93.6**	**20.5**	**0.8**	**612**	**69.4**	**693**
American Indian	**6 568**	**3 373**	**61.5**	**56.7**	**3 952**	**14.0**	**3 414**	**94.2**	**22.6**	**0.4**	**499**	**66.3**	**545**
Cherokee	948	403	60.2	54.8	551	10.7	473	91.8	14.8	-	49	59.2	50
Cherokee	876	365	59.4	54.0	500	11.8	426	92.7	16.2	-	39	64.1	44
Choctaw	4 275	2 310	60.5	56.3	2 576	16.3	2 149	95.6	24.5	0.7	391	72.4	463
Choctaw	952	459	58.7	52.3	547	14.1	470	95.1	14.9	1.9	80	35.0	24
Mississippi Band of Choctaw	3 213	1 787	61.1	57.7	1 964	15.6	1 650	95.7	27.2	0.4	311	82.0	439
Missouri	**4 331 369**	**2 260 089**	**65.2**	**59.2**	**2 806 718**	**5.3**	**2 629 296**	**92.1**	**11.6**	**1.5**	**302 518**	**67.4**	**273 991**
American Indian and Alaska Native	**20 064**	**9 636**	**65.0**	**59.1**	**12 873**	**9.6**	**11 497**	**90.5**	**16.8**	**1.4**	**1 293**	**62.3**	**1 149**
American Indian	**15 639**	**7 533**	**65.5**	**59.0**	**10 111**	**9.0**	**9 108**	**90.8**	**16.9**	**1.3**	**1 067**	**61.8**	**913**
Apache	345	165	60.3	59.4	208	17.8	164	92.7	15.9	-	15	-	4
Apache	307	157	58.0	62.4	178	19.7	136	96.3	16.2	-	7	-	4
Blackfeet	390	101	62.8	58.4	243	10.3	214	90.7	13.6	-	4	50.0	9
Canadian and Latin American	487	178	65.1	58.4	317	3.5	306	92.8	23.9	-	46	80.4	69
Mexican American Indian	358	115	61.5	53.9	220	5.0	209	96.2	27.3	-	40	77.5	33
Cherokee	7 789	3 816	65.0	58.1	5 022	8.2	4 572	90.9	17.5	2.1	498	60.6	394
Cherokee	6 999	3 459	65.2	57.4	4 530	8.5	4 112	90.5	17.2	2.4	456	60.1	343
Northern Cherokee Nation of Missouri and Arkansas	267	123	71.2	59.3	184	-	182	92.9	14.3	-	17	100.0	14
Western Cherokee	478	213	56.9	63.4	272	11.0	242	95.5	23.1	-	25	44.0	37
Chickasaw	170	67	67.6	41.8	115	-	113	100.0	12.4	-	13	61.5	15
Chippewa	384	166	67.4	67.5	251	10.4	233	90.1	9.9	3.4	3	100.0	20
Choctaw	627	289	73.4	60.9	447	10.7	398	87.9	11.1	-	28	64.3	42
Choctaw	555	242	73.3	60.3	394	11.4	350	86.3	12.6	-	24	75.0	41
Creek	314	129	62.4	24.0	196	4.6	187	83.4	12.8	-	37	48.6	43
Muscogee Creek Nation	306	129	61.4	24.0	188	4.8	179	82.7	13.4	-	37	48.6	43
Iroquois	376	173	65.7	57.2	241	6.6	219	91.8	18.3	-	28	50.0	20
Wyandotte	146	97	67.8	62.9	99	4.0	95	87.4	17.9	-	14	64.3	16
Navajo	305	153	77.7	80.4	220	22.7	180	88.3	5.6	-	57	66.7	15
Osage	164	85	81.1	70.6	133	2.3	115	87.0	16.5	-	-	(X)	2
Potawatomi	271	110	67.2	71.8	182	1.1	180	81.7	10.6	5.6	12	75.0	9
Shawnee	166	119	62.7	58.8	104	-	104	100.0	18.3	-	8	100.0	6
Sioux	711	374	66.1	70.3	452	11.5	393	92.1	20.1	-	59	64.4	45
Sioux	335	164	66.9	56.7	224	11.6	198	94.4	21.2	-	18	61.1	7

Table 47. **Employment Status and Journey to Work for Selected American Indian and Alaska Native Tribes (One Tribe Reported): 2000**—Con.

[Data based on a sample (except Tables 79 and 80). For information on confidentiality protection, coverage, sampling error, and nonsampling error, see Appendix G. Tribes are shown if respondents reported only one tribe or as American Indian or Alaska Native only and met the specified threshold. For more information, see "How to Use This Census Report"]

State	Population 16 years and over												Own children under 6 years, all parents in family in labor force
			Labor force								Females with own children under 6 years		
			Percent in labor force		Civilian labor force		Workers						
								Means of transportation to work					
	Total	Female	Total	Female	Number	Percent un-employed	Number	Percent using car, truck, or van	Percent in carpools	Percent using public trans-portation	Number	Percent in labor force	
Montana	**701 168**	**355 066**	**65.4**	**59.9**	**454 687**	**6.3**	**422 159**	**85.8**	**11.9**	**0.7**	**44 535**	**68.1**	**41 216**
American Indian and Alaska Native	**36 092**	**18 415**	**59.2**	**57.2**	**21 359**	**20.2**	**16 766**	**87.5**	**22.0**	**0.9**	**3 640**	**68.1**	**3 651**
American Indian	**33 347**	**17 100**	**60.0**	**57.7**	**19 995**	**20.5**	**15 610**	**87.9**	**22.1**	**0.7**	**3 409**	**68.2**	**3 258**
Assiniboine	1 980	1 028	56.6	52.2	1 121	22.7	856	87.7	21.8	1.1	222	57.2	179
Assiniboine	1 039	597	60.3	57.8	626	20.6	492	89.8	17.9	0.4	111	73.0	116
Fort Belknap Assiniboine	700	327	53.9	50.2	377	24.1	283	89.8	30.7	2.5	80	47.5	48
Fort Peck Assiniboine	241	104	49.0	26.9	118	28.8	81	67.9	14.8	-	31	25.8	15
Assiniboine Sioux	632	343	62.0	57.4	392	31.6	268	81.7	11.9	0.7	73	76.7	64
Assiniboine Sioux	414	228	64.0	57.0	265	18.9	215	80.9	9.8	0.9	50	66.0	33
Fort Peck Assiniboine and Sioux	218	115	58.3	58.3	127	58.3	53	84.9	20.8	-	23	100.0	31
Blackfeet	6 938	3 587	60.7	58.6	4 208	22.5	3 218	87.7	24.5	0.6	689	72.6	652
Cherokee	434	198	61.3	57.6	266	7.1	245	78.0	21.2	-	30	76.7	60
Cherokee	411	189	62.5	59.8	257	7.4	236	77.1	21.6	-	29	75.9	60
Cheyenne	2 740	1 380	54.6	53.9	1 496	22.0	1 134	87.2	25.7	0.4	322	65.8	297
Cheyenne	198	82	40.9	36.6	81	32.1	54	87.0	3.7	-	18	27.8	18
Northern Cheyenne	2 512	1 279	55.8	55.3	1 402	21.3	1 072	87.1	26.6	0.4	302	68.5	279
Chippewa	2 270	1 084	61.3	60.1	1 391	10.1	1 228	90.5	17.7	0.6	172	72.1	101
Chippewa	927	431	56.3	53.8	522	12.5	455	90.1	17.6	1.1	42	83.3	41
Little Shell Chippewa	633	318	67.3	66.4	426	10.6	381	89.0	18.6	-	65	81.5	26
Turtle Mountain Band	572	241	63.8	64.3	365	8.2	325	90.8	16.9	0.6	53	60.4	31
Cree	294	104	62.6	67.3	181	22.1	144	68.8	22.9	6.3	25	96.0	17
Crow	4 352	2 375	58.8	55.0	2 561	20.4	1 989	87.7	23.6	1.0	573	64.7	599
Gros Ventres	1 353	687	65.8	62.2	890	17.0	729	89.3	23.2	1.4	162	66.7	133
Gros Ventres	551	271	68.1	62.7	375	9.6	339	84.1	16.5	2.1	76	69.7	47
Fort Belknap Gros Ventres	802	416	64.2	61.8	515	22.3	390	93.8	29.0	0.8	86	64.0	86
Kootenai	227	125	74.9	83.2	170	19.4	137	92.7	22.6	5.1	19	89.5	38
Navajo	255	102	71.4	80.4	182	29.1	127	87.4	8.7	-	23	100.0	3
Rocky Boy's Chippewa Cree	2 624	1 321	61.4	54.5	1 604	26.5	1 171	87.5	26.8	0.5	277	65.0	245
Salish	1 573	786	54.7	49.7	860	12.0	744	90.6	16.9	0.1	76	78.9	88
Salish and Kootenai	1 742	942	68.7	67.4	1 197	14.1	1 011	91.8	25.5	1.6	173	81.5	193
Salish and Kootenai	1 742	942	68.7	67.4	1 197	14.1	1 011	91.8	25.5	1.6	173	81.5	193
Sioux	3 421	1 714	57.6	55.3	1 969	29.2	1 360	86.0	17.4	0.1	378	59.5	301
Fort Peck Sioux	965	491	64.9	66.0	623	25.7	453	87.0	10.4	-	106	62.3	112
Oglala Sioux	215	107	45.6	35.5	98	27.6	71	85.9	7.0	-	19	42.1	6
Sioux	1 662	834	54.5	50.0	906	37.4	558	86.6	23.3	-	164	67.7	159
Alaska Native	**170**	**86**	**60.6**	**48.8**	**103**	**5.8**	**97**	**73.2**	**19.6**	**11.3**	**21**	**71.4**	**38**
Nebraska	**1 315 715**	**675 106**	**69.7**	**63.9**	**909 524**	**3.5**	**873 197**	**90.5**	**10.5**	**0.7**	**95 649**	**72.9**	**94 858**
American Indian and Alaska Native	**10 140**	**5 290**	**61.4**	**61.3**	**6 134**	**15.7**	**5 158**	**87.5**	**19.7**	**2.3**	**1 135**	**67.8**	**1 024**
American Indian	**8 572**	**4 494**	**62.3**	**61.2**	**5 268**	**15.7**	**4 420**	**87.7**	**19.0**	**2.4**	**957**	**70.6**	**840**
Canadian and Latin American	311	107	46.6	50.5	136	2.9	141	83.0	44.7	-	34	47.1	7
Mexican American Indian	273	96	45.1	44.8	114	3.5	119	79.8	43.7	-	32	43.8	7
Cherokee	463	222	74.9	68.5	342	7.9	305	84.9	10.2	2.3	39	59.0	21
Cherokee	441	211	76.9	69.2	334	8.1	297	84.5	9.4	2.4	39	59.0	21
Navajo	138	80	60.1	53.8	71	8.5	77	85.7	44.2	-	21	71.4	14
Omaha	1 938	983	60.5	57.3	1 173	23.2	889	85.4	19.8	6.0	200	79.0	195
Ponca	307	169	61.2	66.9	188	4.8	179	97.8	35.2	-	31	77.4	15
Ponca	202	101	53.5	56.4	108	1.9	106	96.2	11.3	-	21	66.7	15
Sioux	2 598	1 461	66.7	64.1	1 725	15.8	1 411	86.3	17.1	1.1	337	69.4	286
Oglala Sioux	643	371	65.0	69.8	418	17.7	337	82.5	18.4	-	106	75.5	108
Rosebud Sioux	269	168	65.1	60.1	175	20.6	135	90.4	21.5	-	64	60.9	20
Santee Sioux of Nebraska	572	307	66.6	64.2	381	19.9	295	86.4	14.6	3.4	57	82.5	67
Sioux	578	321	62.6	53.6	355	13.5	303	83.2	22.4	1.7	56	55.4	39
Teton Sioux	127	77	69.3	58.4	88	6.8	74	85.1	12.2	-	7	100.0	6
Yankton Sioux	222	135	68.9	71.1	153	15.7	121	89.3	11.6	-	27	37.0	23
Winnebago	1 016	573	58.9	60.4	588	18.4	487	87.1	24.6	3.1	117	76.1	127
Winnebago	908	521	61.3	64.3	557	19.0	448	87.1	23.4	3.3	111	78.4	123
Nevada	**1 538 516**	**758 472**	**65.2**	**59.2**	**995 200**	**6.2**	**923 155**	**89.2**	**14.7**	**3.9**	**114 536**	**60.5**	**94 316**
American Indian and Alaska Native	**19 551**	**9 949**	**64.0**	**59.2**	**12 450**	**11.2**	**10 899**	**87.1**	**18.8**	**4.5**	**1 468**	**62.6**	**1 343**
American Indian	**15 749**	**8 151**	**65.1**	**60.2**	**10 182**	**11.3**	**8 943**	**87.5**	**18.3**	**4.0**	**1 165**	**63.3**	**1 034**
Apache	433	182	71.8	48.4	311	9.6	273	84.6	13.6	6.2	34	55.9	38
Apache	312	156	73.1	51.9	228	7.5	203	84.2	18.2	8.4	34	55.9	38
Canadian and Latin American	874	405	61.6	57.0	538	6.1	505	79.6	23.4	12.7	86	51.2	25
Mexican American Indian	536	231	63.8	58.0	342	2.0	335	83.6	24.8	14.3	68	45.6	25
Cherokee	1 778	857	70.0	68.6	1 213	13.9	1 021	88.2	19.9	2.5	97	64.9	33
Cherokee	1 684	796	70.5	68.0	1 157	12.7	987	87.8	20.6	2.6	92	63.0	20
Chippewa	350	219	70.3	66.7	246	8.5	218	86.7	25.2	4.1	36	94.4	33
Navajo	806	429	73.2	60.1	590	18.1	483	80.7	22.2	7.5	66	60.6	22
Paiute	2 943	1 646	64.5	60.8	1 897	11.4	1 652	86.5	14.2	2.5	257	77.0	365
Paiute	1 187	603	66.1	62.5	785	11.5	682	82.0	12.0	3.8	95	71.6	88
Pyramid Lake	816	498	65.3	63.3	533	14.6	453	89.2	17.9	3.5	92	76.1	116
Walker River	440	286	62.3	57.3	274	9.5	246	96.3	14.2	-	56	87.5	95
Yerington Paiute	232	123	62.5	57.7	145	4.8	131	95.4	16.0	-	14	78.6	45
Paiute-Shoshone	1 421	761	57.5	53.6	815	19.8	655	95.0	22.7	2.3	95	56.8	80
Fallon	361	200	56.5	46.5	202	6.4	190	90.5	11.1	6.3	33	45.5	21
Fort McDermitt Paiute and Shoshone Tribes	256	138	43.8	37.7	112	33.9	74	97.3	21.6	-	13	100.0	29
Shoshone Paiute	735	386	63.0	63.0	463	21.6	363	96.7	30.3	0.8	49	53.1	27
Shoshone	1 275	698	60.7	57.0	774	9.0	698	87.4	16.9	3.9	58	82.8	83
Shoshone	1 003	545	59.8	55.4	600	9.5	542	88.7	15.1	4.8	38	92.1	68
Sioux	505	227	67.9	52.9	323	11.1	307	90.9	22.1	3.3	22	72.7	35
Te-Moak Tribes of Western Shoshone Indians of Nevada	417	236	74.1	76.3	309	14.6	255	88.6	18.4	3.1	33	78.8	61
Te-Moak Tribes of Western Shoshone Indians	407	234	74.4	76.9	303	13.9	252	88.5	18.3	3.2	33	78.8	61

Table 47. **Employment Status and Journey to Work for Selected American Indian and Alaska Native Tribes (One Tribe Reported): 2000**—Con.

[Data based on a sample (except Tables 79 and 80). For information on confidentiality protection, coverage, sampling error, and nonsampling error, see Appendix G. Tribes are shown if respondents reported only one tribe or as American Indian or Alaska Native only and met the specified threshold. For more information, see "How to Use This Census Report"]

State	Population 16 years and over												Own children under 6 years, all parents in family in labor force
			Labor force								Females with own children under 6 years		
			Percent in labor force		Civilian labor force		Workers						
								Means of transportation to work					
	Total	Female	Total	Female	Number	Percent un-employed	Number	Percent using car, truck, or van	Percent in carpools	Percent using public trans-portation	Number	Percent in labor force	
Nevada—Con.													
American Indian and Alaska Native—Con.													
American Indian—Con.													
Washoe	543	267	47.0	41.9	255	3.1	238	94.1	18.9	-	26	57.7	28
Washoe	543	267	47.0	41.9	255	3.1	238	94.1	18.9	-	26	57.7	28
Alaska Native	**407**	**263**	**65.1**	**55.1**	**265**	**5.3**	**251**	**90.8**	**15.9**	**2.8**	**44**	**40.9**	**7**
New Hampshire	**960 498**	**493 436**	**70.5**	**64.4**	**676 371**	**3.8**	**638 565**	**91.6**	**9.8**	**0.7**	**63 044**	**66.3**	**56 811**
American Indian and Alaska Native	**2 125**	**879**	**66.4**	**62.8**	**1 398**	**5.7**	**1 307**	**83.1**	**14.8**	**2.0**	**75**	**65.3**	**72**
American Indian	**1 562**	**656**	**69.5**	**65.5**	**1 086**	**6.9**	**1 001**	**83.4**	**14.9**	**2.0**	**70**	**68.6**	**49**
Abenaki Nation of Missiquoi	240	99	78.8	75.8	189	-	187	96.3	16.0	-	21	71.4	14
New Jersey	**6 546 155**	**3 425 212**	**64.2**	**57.5**	**4 193 145**	**5.8**	**3 876 433**	**83.6**	**10.6**	**9.6**	**471 388**	**59.5**	**362 264**
American Indian and Alaska Native	**13 569**	**6 361**	**61.5**	**59.7**	**8 260**	**10.8**	**7 139**	**78.4**	**15.6**	**11.8**	**895**	**61.3**	**714**
American Indian	**7 900**	**3 674**	**63.9**	**62.7**	**5 009**	**8.6**	**4 490**	**79.8**	**15.3**	**9.8**	**470**	**55.3**	**231**
Canadian and Latin American	2 005	829	61.8	56.7	1 239	10.4	1 086	69.0	16.8	19.8	111	46.8	63
Mexican American Indian	792	318	52.9	40.6	419	10.0	369	62.6	26.0	27.9	58	32.8	28
South American Indian	647	228	64.9	64.9	420	9.0	366	78.7	6.6	12.3	21	38.1	11
Spanish American Indian	361	169	66.2	58.0	239	13.0	208	61.1	21.2	26.0	12	66.7	-
Cherokee	1 454	665	68.6	68.1	987	7.9	911	77.5	10.2	8.9	86	59.3	46
Cherokee	1 367	607	67.2	65.4	908	7.7	840	77.7	11.1	9.6	80	56.3	38
Delaware	694	338	70.0	77.5	486	11.1	418	93.8	23.7	1.7	67	89.6	15
Lenni-Lanape	347	187	76.9	77.0	267	5.6	238	89.1	14.3	2.9	45	100.0	11
Ramapough Mountain	308	145	63.3	77.2	195	20.0	156	100.0	41.7	-	22	68.2	4
Iroquois	272	111	67.3	55.9	183	-	177	65.5	3.4	14.7	5	100.0	-
Nanticoke Lenni-Lenape	451	260	59.6	61.5	269	6.7	243	94.7	4.1	-	24	62.5	-
New Mexico	**1 369 176**	**706 081**	**61.0**	**54.7**	**823 440**	**7.3**	**759 177**	**90.6**	**14.8**	**0.8**	**101 097**	**57.7**	**81 458**
American Indian and Alaska Native	**115 003**	**60 825**	**53.7**	**50.5**	**61 621**	**17.7**	**49 418**	**88.6**	**22.9**	**1.4**	**11 367**	**56.8**	**9 704**
American Indian	**109 773**	**58 294**	**53.6**	**50.4**	**58 686**	**17.8**	**47 025**	**88.5**	**23.1**	**1.4**	**10 930**	**57.1**	**9 288**
Apache	4 463	2 455	57.3	52.4	2 541	15.4	2 107	92.5	26.7	1.2	527	62.2	465
Apache	567	237	57.5	48.5	319	11.0	284	91.2	10.2	-	50	66.0	54
Jicarilla Apache	1 702	957	57.4	53.8	977	17.5	791	95.6	22.8	0.3	182	53.3	155
Mescalero Apache	1 986	1 129	56.3	51.6	1 115	16.0	905	91.8	38.5	1.8	256	66.4	231
Canadian and Latin American	1 157	541	64.6	62.1	747	6.3	685	87.6	21.3	-	69	75.4	82
Mexican American Indian	737	355	68.7	70.4	506	6.1	465	91.4	23.2	-	43	88.4	71
Spanish American Indian	343	141	56.0	45.4	192	8.3	176	86.9	17.6	-	14	100.0	11
Cherokee	1 190	550	67.6	69.1	803	8.1	716	88.8	14.9	-	99	37.4	51
Cherokee	1 128	531	67.6	68.4	762	8.5	678	89.1	14.2	-	99	37.4	51
Chippewa	277	171	67.9	67.3	188	8.0	173	72.8	15.0	4.6	27	59.3	13
Choctaw	498	241	62.4	55.2	304	5.9	288	94.1	9.0	-	20	30.0	5
Choctaw	352	166	62.2	50.0	212	0.9	217	92.2	12.0	-	12	25.0	-
Navajo	69 163	36 722	51.8	48.5	35 796	20.3	27 779	90.4	24.5	1.2	7 321	56.5	6 108
Pueblo	26 618	14 193	54.9	52.3	14 588	15.1	12 083	83.7	21.5	1.6	2 266	59.6	2 004
Acoma	2 585	1 435	57.1	55.8	1 467	14.5	1 216	93.2	26.6	1.1	188	67.0	199
Cochiti	618	323	62.6	60.4	387	13.4	332	83.7	19.0	-	53	83.0	55
Isleta	2 124	1 149	58.1	54.8	1 234	7.7	1 105	95.4	19.4	0.3	199	62.3	199
Jemez	1 686	922	53.9	46.5	908	19.5	715	86.0	24.9	2.2	110	48.2	82
Laguna	3 544	1 901	56.7	53.1	2 010	12.3	1 741	90.4	23.4	1.0	309	57.6	251
Nambe	341	175	54.5	44.6	186	8.6	168	95.8	42.9	-	56	55.4	34
Picuris	138	75	71.0	82.7	98	10.2	88	92.0	18.2	-	4	100.0	17
Pojoaque	95	63	43.2	38.1	41	-	41	90.2	22.0	-	17	-	24
Pueblo	263	122	59.3	59.8	147	24.5	120	83.3	12.5	-	20	85.0	5
San Felipe	1 770	955	29.8	34.3	528	25.0	384	85.7	28.1	2.1	138	34.1	95
San Ildefonso	345	170	69.0	64.7	238	14.7	195	94.9	17.9	-	39	89.7	33
San Juan Pueblo	821	422	65.2	67.5	533	10.7	464	86.4	15.3	3.0	42	81.0	108
Sandia	233	131	67.0	64.1	156	6.4	144	100.0	-	-	26	73.1	8
Santa Ana	390	237	64.1	63.7	250	7.6	228	88.6	21.5	-	41	85.4	21
Santa Clara	696	400	53.9	45.3	375	4.3	353	81.6	11.6	-	85	70.6	52
Santo Domingo	2 346	1 167	48.6	44.6	1 140	17.0	891	75.3	20.4	2.0	206	54.9	160
Taos	1 166	573	65.7	59.2	766	14.1	630	86.2	24.6	5.6	50	72.0	55
Tesuque	298	167	60.7	55.7	181	9.4	154	88.3	5.8	4.5	25	72.0	22
Tewa	221	100	48.4	40.0	107	15.9	90	85.6	21.1	-	10	70.0	13
Zia	512	285	68.6	63.2	350	12.0	294	92.9	28.2	-	51	84.3	55
Zuni	5 637	2 968	52.4	51.6	2 956	20.8	2 315	63.2	19.7	2.2	563	54.0	461
Sioux	672	370	70.2	66.2	472	17.6	377	92.3	30.8	1.1	42	57.1	12
Sioux	176	107	55.7	51.4	98	11.2	75	92.0	44.0	-	16	-	4
New York	**14 805 912**	**7 810 436**	**61.1**	**55.1**	**9 023 096**	**7.1**	**8 211 916**	**65.5**	**9.2**	**24.4**	**1 022 678**	**58.2**	**764 721**
American Indian and Alaska Native	**56 635**	**29 314**	**57.9**	**52.1**	**32 607**	**13.0**	**27 535**	**61.1**	**12.8**	**27.5**	**4 466**	**53.6**	**3 580**
American Indian	**35 906**	**18 479**	**61.2**	**55.6**	**21 843**	**12.2**	**18 716**	**66.3**	**12.5**	**23.0**	**2 783**	**58.3**	**2 030**
Apache	292	150	74.3	72.7	217	8.8	198	51.5	10.6	34.3	13	15.4	2
Blackfeet	648	356	66.7	65.4	425	18.8	340	77.1	15.9	13.5	54	57.4	25
Canadian and Latin American	8 408	4 126	59.6	51.6	4 989	11.0	4 354	38.1	12.8	49.7	773	45.8	414
Central American Indian	2 447	1 222	65.5	60.4	1 602	9.9	1 405	39.1	11.8	53.6	223	59.2	152
Mexican American Indian	1 576	646	52.7	34.5	830	11.9	725	23.6	9.4	57.7	154	31.2	128
South American Indian	2 733	1 480	61.1	53.0	1 661	9.9	1 475	38.6	10.2	48.5	270	42.2	47
Spanish American Indian	1 311	642	51.1	38.6	664	18.8	524	40.6	19.5	45.2	111	40.5	84
Cherokee	3 080	1 709	57.3	54.3	1 747	15.9	1 437	58.6	8.6	29.6	241	76.8	129
Cherokee	2 998	1 678	56.9	54.1	1 686	15.8	1 387	57.8	8.3	30.6	230	75.7	105
Chippewa	410	240	79.0	78.3	324	7.7	299	71.2	7.0	23.1	8	100.0	21
Delaware	396	164	53.5	39.0	212	6.6	187	78.1	12.8	19.3	40	57.5	10
Iroquois	13 929	7 159	65.0	59.5	9 047	10.7	7 830	84.7	13.8	5.7	983	67.4	1 024
Cayuga Nation	516	274	63.2	57.7	324	14.8	278	92.4	25.5	5.8	36	91.7	19
Iroquois	368	146	69.6	65.1	256	8.6	212	74.5	16.0	6.6	18	61.1	17

Table 47. **Employment Status and Journey to Work for Selected American Indian and Alaska Native Tribes (One Tribe Reported): 2000**—Con.

[Data based on a sample (except Tables 79 and 80). For information on confidentiality protection, coverage, sampling error, and nonsampling error, see Appendix G. Tribes are shown if respondents reported only one tribe or as American Indian or Alaska Native only and met the specified threshold. For more information, see "How to Use This Census Report"]

State	Population 16 years and over												Own children under 6 years, all parents in family in labor force
			Labor force								Females with own children under 6 years		
			Percent in labor force		Civilian labor force		Workers						
								Means of transportation to work					
	Total	Female	Total	Female	Number	Percent un-employed	Number	Percent using car, truck, or van	Percent in carpools	Percent using public trans-portation	Number	Percent in labor force	
New York—Con.													
American Indian and Alaska Native—Con.													
American Indian—Con.													
Iroquois—Con.													
Mohawk	6 119	3 236	65.4	60.0	3 995	7.7	3 570	83.5	11.4	5.7	412	65.0	392
Oneida Nation of New York	752	360	69.0	57.8	519	8.3	457	83.4	9.4	8.1	31	38.7	68
Onondaga	1 214	562	68.0	58.4	826	6.9	748	90.5	21.9	4.5	91	68.1	130
Seneca	3 756	1 951	63.3	59.8	2 376	16.3	1 927	86.0	14.1	4.0	323	71.2	322
Seneca Nation	340	162	66.2	64.2	225	15.6	189	90.5	13.2	6.3	-	(X)	18
Tonawanda Band of Seneca	220	146	55.0	51.4	121	11.6	107	77.6	13.1	10.3	26	92.3	20
Tuscarora	490	266	62.4	61.7	306	15.0	260	77.3	11.2	17.3	46	50.0	23
Long Island	355	180	59.7	40.0	212	6.6	194	82.0	20.6	14.4	19	57.9	20
Poospatuck	168	93	42.9	23.7	72	1.4	67	82.1	37.3	10.4	19	57.9	-
Pueblo	288	162	43.8	38.9	126	19.8	94	52.1	25.5	24.5	57	50.9	25
Shinnecock	954	481	64.4	62.2	614	23.5	446	52.2	9.6	16.6	72	87.5	55
Sioux	458	280	61.6	54.3	282	13.8	235	74.0	13.2	11.5	47	63.8	7
Sioux	260	122	71.2	69.7	185	15.1	157	82.8	19.7	11.5	39	56.4	4
North Carolina	**6 290 618**	**3 251 605**	**65.7**	**59.0**	**4 039 732**	**5.3**	**3 837 773**	**93.4**	**14.0**	**0.9**	**450 248**	**64.4**	**375 569**
American Indian and Alaska Native	**74 108**	**38 107**	**62.8**	**56.8**	**45 563**	**8.4**	**41 455**	**94.3**	**21.0**	**0.5**	**6 349**	**62.9**	**5 223**
American Indian	**58 261**	**30 010**	**64.0**	**58.1**	**36 524**	**7.9**	**33 445**	**94.4**	**21.1**	**0.3**	**4 895**	**62.7**	**3 930**
Apache	341	142	73.6	72.5	199	3.0	239	87.4	25.1	-	19	100.0	21
Apache	273	110	72.9	64.5	170	3.5	187	84.0	22.5	-	19	100.0	21
Blackfeet	254	124	57.1	39.5	136	4.4	139	94.2	5.8	-	9	22.2	7
Canadian and Latin American	1 160	428	70.2	70.3	765	9.7	730	91.4	37.8	-	150	61.3	105
Mexican American Indian	900	282	69.1	62.4	588	10.7	549	88.5	36.8	-	115	56.5	84
Cherokee	10 657	5 244	64.4	58.0	6 681	7.9	6 048	95.0	23.0	0.3	664	63.4	545
Cherokee	6 241	2 898	63.2	55.0	3 796	8.1	3 434	93.9	20.6	0.5	334	67.4	203
Eastern Cherokee	4 187	2 249	64.5	60.5	2 699	7.7	2 414	96.2	26.8	-	312	57.1	324
Chippewa	397	241	65.2	64.3	229	9.6	222	94.6	38.7	-	48	31.3	7
Choctaw	316	136	72.5	75.0	206	-	229	86.0	12.7	-	-	(X)	13
Coharie	1 044	576	69.5	68.8	726	4.7	646	96.0	10.8	-	100	67.0	75
Creek	247	78	69.6	59.0	140	-	168	95.8	22.0	-	10	50.0	2
Eastern Tribes	1 572	795	68.3	56.5	1 074	8.8	958	92.4	17.7	0.8	133	68.4	104
Meherrin Indian Tribe	225	134	69.8	70.9	157	4.5	143	95.1	21.7	-	13	61.5	-
Waccamaw Siouan	1 087	534	69.1	55.1	751	11.7	649	94.8	20.2	1.2	110	66.4	84
Haliwa-Saponi	1 760	924	57.4	59.0	1 011	7.0	922	98.8	16.3	-	181	76.8	138
Iroquois	1 250	580	59.0	55.3	711	3.2	696	96.4	22.8	-	92	60.9	52
Tuscarora	889	434	54.2	54.4	482	4.4	448	96.2	17.2	-	67	55.2	49
Lumbee	33 456	17 702	63.7	57.9	21 244	8.1	19 132	95.3	20.6	0.2	2 925	61.7	2 512
Navajo	322	165	66.5	53.9	126	-	180	77.2	22.8	1.1	85	49.4	14
Sioux	412	185	81.1	75.1	294	11.2	295	94.9	10.2	-	35	57.1	13
North Dakota	**502 306**	**253 623**	**67.5**	**62.4**	**331 889**	**4.6**	**319 481**	**87.7**	**10.0**	**0.4**	**32 942**	**76.1**	**33 711**
American Indian and Alaska Native	**19 719**	**10 291**	**59.4**	**57.9**	**11 644**	**18.4**	**9 396**	**90.2**	**21.5**	**0.8**	**2 289**	**61.6**	**2 158**
American Indian	**18 141**	**9 506**	**59.2**	**58.0**	**10 681**	**18.1**	**8 640**	**90.5**	**21.7**	**0.8**	**2 112**	**60.7**	**1 923**
Arikara	234	167	76.1	79.0	178	19.1	144	94.4	24.3	-	27	100.0	6
Chippewa	8 901	4 651	59.9	59.6	5 312	17.2	4 335	92.3	22.4	0.8	944	59.9	814
Chippewa	2 457	1 270	66.4	62.8	1 621	13.0	1 380	92.1	27.7	1.0	198	53.0	176
Turtle Mountain Band	6 207	3 238	57.0	58.5	3 528	19.9	2 794	93.6	20.0	0.3	725	61.5	638
Hidatsa	205	115	37.6	25.2	77	13.0	67	74.6	20.9	-	12	16.7	7
Sioux	5 271	2 681	57.6	54.5	3 014	21.7	2 339	87.8	22.0	1.2	676	59.6	707
Cheyenne River Sioux	192	103	68.2	61.2	131	9.9	118	95.8	22.0	-	29	58.6	38
Dakota Sioux	502	248	56.4	48.8	283	18.4	227	88.1	27.3	4.4	60	60.0	88
Sioux	512	252	61.1	59.1	302	13.6	272	88.2	22.8	-	42	54.8	54
Spirit Lake Sioux (formerly Devils Lake Sioux)	1 212	612	54.8	51.5	664	18.8	536	85.1	22.4	1.9	141	51.1	150
Standing Rock Sioux	2 388	1 254	57.7	54.6	1 378	26.6	990	88.6	21.4	0.8	341	63.0	327
Three Affiliated Tribes of North Dakota (Fort Bethold)	1 703	873	55.5	55.3	945	17.8	749	89.9	17.2	0.3	193	57.0	160
Ohio	**8 788 494**	**4 591 821**	**64.8**	**58.5**	**5 684 790**	**5.0**	**5 307 502**	**92.1**	**9.3**	**2.1**	**608 962**	**65.3**	**540 476**
American Indian and Alaska Native	**21 046**	**10 318**	**62.5**	**58.4**	**13 115**	**9.4**	**11 526**	**89.1**	**16.5**	**2.3**	**1 435**	**58.3**	**1 149**
American Indian	**14 693**	**7 143**	**64.5**	**61.0**	**9 468**	**9.0**	**8 380**	**89.5**	**15.8**	**1.8**	**969**	**60.1**	**778**
Apache	361	131	56.5	72.5	204	2.9	198	90.9	24.7	2.0	6	100.0	31
Apache	330	128	57.0	71.9	188	3.2	182	90.1	25.3	2.2	6	100.0	31
Blackfeet	628	283	65.4	70.7	411	8.8	359	92.5	13.4	-	42	92.9	29
Canadian and Latin American	764	317	65.4	55.8	500	12.4	432	85.2	22.2	0.9	56	58.9	111
Mexican American Indian	483	150	62.7	48.7	303	13.5	256	91.8	21.5	-	26	38.5	83
Cherokee	6 486	3 271	63.1	58.9	4 082	9.5	3 572	91.4	15.1	1.3	470	60.2	298
Cherokee	6 249	3 132	63.2	58.4	3 950	9.5	3 448	91.6	15.2	1.4	434	62.2	281
Chippewa	563	256	67.9	58.6	382	7.6	345	92.8	23.2	2.0	31	61.3	24
Chippewa	349	139	68.5	61.2	239	7.5	213	93.9	32.4	-	24	50.0	2
Iroquois	484	184	53.7	45.7	260	11.5	224	86.2	11.2	-	12	33.3	34
Lumbee	258	165	72.5	75.2	187	11.2	154	100.0	14.9	-	19	100.0	38
Navajo	278	136	64.0	59.6	178	5.6	163	92.6	31.3	-	35	51.4	5
Shawnee	367	160	67.3	59.4	247	8.5	226	84.1	5.3	3.1	43	27.9	9
Shawnee	367	160	67.3	59.4	247	8.5	226	84.1	5.3	3.1	43	27.9	9
Sioux	595	251	65.9	66.5	392	19.4	306	81.0	8.5	3.3	25	36.0	16
Sioux	361	133	64.3	63.2	232	28.4	166	75.9	6.6	6.0	8	-	3
Oklahoma	**2 666 724**	**1 373 766**	**62.1**	**55.1**	**1 632 128**	**5.3**	**1 539 792**	**93.2**	**13.2**	**0.5**	**190 605**	**61.3**	**156 107**
American Indian and Alaska Native	**182 254**	**94 868**	**62.6**	**57.3**	**113 691**	**8.4**	**102 194**	**93.8**	**17.7**	**0.6**	**16 365**	**61.8**	**16 324**
American Indian	**169 776**	**89 097**	**63.2**	**57.8**	**106 940**	**8.3**	**96 300**	**93.9**	**17.7**	**0.6**	**15 374**	**62.4**	**15 259**
Apache	1 207	604	56.5	57.0	682	15.8	564	82.1	10.5	2.0	91	76.9	113
Apache	771	401	56.9	59.4	439	13.7	375	87.7	10.4	-	67	82.1	93

Table 47. **Employment Status and Journey to Work for Selected American Indian and Alaska Native Tribes (One Tribe Reported): 2000**—Con.

[Data based on a sample (except Tables 79 and 80). For information on confidentiality protection, coverage, sampling error, and nonsampling error, see Appendix G. Tribes are shown if respondents reported only one tribe or as American Indian or Alaska Native only and met the specified threshold. For more information, see "How to Use This Census Report"]

State	Population 16 years and over												Own children under 6 years, all parents in family in labor force
			Labor force								Females with own children under 6 years		
			Percent in labor force		Civilian labor force		Workers						
								Means of transportation to work					
	Total	Female	Total	Female	Number	Percent un-employed	Number	Percent using car, truck, or van	Percent in carpools	Percent using public trans-portation	Number	Percent in labor force	
Oklahoma—Con.													
American Indian and Alaska Native—Con.													
American Indian—Con.													
Apache—Con.													
Oklahoma Apache	219	100	47.0	50.0	103	18.4	84	63.1	19.0	-	2	100.0	10
Arapahoe	566	317	59.4	59.3	323	22.3	254	92.5	19.3	2.0	62	90.3	81
Arapahoe	537	309	59.4	59.2	306	19.6	249	92.4	18.9	2.0	61	91.8	81
Blackfeet	229	135	63.3	54.1	145	10.3	117	86.3	17.9	-	38	76.3	24
Caddo	925	446	66.5	55.4	615	12.7	509	94.9	17.9	-	91	52.7	92
Caddo	861	418	65.7	53.3	566	12.7	466	94.4	16.1	-	91	52.7	92
Canadian and Latin American	531	225	55.9	48.4	284	10.2	256	86.7	18.4	4.7	50	44.0	80
Mexican American Indian	424	175	54.7	43.4	226	11.9	193	85.5	12.4	6.2	42	35.7	54
Cherokee	68 577	35 788	63.2	56.6	43 218	6.6	39 593	94.3	17.8	0.5	5 946	60.5	5 557
Cherokee	66 238	34 534	63.3	56.8	41 827	6.6	38 289	94.4	17.7	0.5	5 765	60.5	5 384
Northern Cherokee Nation of Missouri and Arkansas	249	133	52.2	45.9	130	-	128	92.2	3.9	4.7	10	100.0	11
United Keetoowah Band of Cherokee	260	152	63.8	62.5	166	13.9	143	92.3	24.5	4.2	21	81.0	30
Western Cherokee	1 612	839	58.7	47.8	946	4.9	886	94.8	20.5	-	119	52.9	112
Cherokee Shawnee	235	108	67.2	67.6	158	8.9	139	82.0	14.4	0.7	31	51.6	7
Cheyenne	1 698	836	55.0	52.6	932	14.2	779	91.7	15.9	0.3	145	55.2	140
Cheyenne	1 547	758	55.5	52.1	857	13.7	719	92.5	17.1	0.3	130	53.8	128
Cheyenne-Arapaho	1 701	977	53.9	48.5	916	21.4	711	89.9	19.4	3.8	188	56.4	157
Chickasaw	8 657	4 610	64.9	59.3	5 610	7.0	5 136	94.2	19.5	0.4	767	60.1	900
Chippewa	344	177	77.9	71.8	268	20.1	210	91.0	16.2	2.9	22	45.5	9
Chippewa	256	139	77.7	77.7	199	25.6	146	87.0	13.7	4.1	19	52.6	7
Choctaw	29 597	15 628	64.1	58.4	18 912	7.1	17 220	94.7	15.4	0.3	2 602	61.3	2 692
Choctaw	23 313	12 338	63.5	57.5	14 751	6.9	13 476	95.2	15.2	0.4	2 120	60.6	2 178
Mississippi Band of Choctaw	1 096	539	70.3	68.5	770	12.2	644	93.9	18.3	-	119	59.7	166
Oklahoma Choctaw	5 173	2 738	65.6	60.7	3 389	7.2	3 098	92.5	15.3	0.2	355	67.0	348
Comanche	3 563	1 953	61.9	57.7	2 175	12.0	1 893	94.7	20.9	0.1	400	65.8	256
Comanche	3 508	1 936	62.1	57.9	2 148	11.8	1 873	94.6	21.0	0.1	394	66.8	256
Creek	15 103	7 897	64.3	60.2	9 687	9.4	8 642	94.7	17.9	0.7	1 398	66.4	1 395
Muscogee Creek Nation	15 017	7 865	64.3	60.3	9 628	9.3	8 595	94.7	17.8	0.7	1 397	66.4	1 372
Delaware	1 728	828	66.3	61.4	1 145	10.5	988	96.8	16.7	0.2	95	49.5	133
Delaware	1 589	749	66.1	61.9	1 051	11.1	897	96.8	17.8	0.2	91	47.3	133
Iowa	148	94	73.6	64.9	109	18.3	89	95.5	14.6	-	10	80.0	11
Iroquois	1 276	816	59.3	53.9	749	5.5	716	92.7	12.3	1.5	189	61.4	175
Seneca-Cayuga	546	356	56.2	54.5	307	5.2	291	97.6	20.3	0.7	89	75.3	110
Wyandotte	370	216	67.0	63.0	248	6.5	232	84.9	5.2	3.9	34	58.8	37
Kaw	402	201	76.1	77.6	306	9.2	271	95.2	15.9	-	41	70.7	39
Kickapoo	660	311	61.7	53.1	407	18.2	322	87.3	23.6	3.4	66	57.6	72
Kickapoo	552	261	61.1	54.8	337	15.1	275	85.5	22.9	4.0	66	57.6	69
Kiowa	4 119	2 132	60.8	60.6	2 501	15.6	2 098	92.6	23.6	0.7	393	80.7	295
Kiowa	3 879	1 975	60.5	59.7	2 341	15.5	1 967	92.2	23.8	0.8	337	80.1	248
Oklahoma Kiowa	239	157	66.5	72.0	159	18.2	130	98.5	19.2	-	56	83.9	47
Miami	223	133	60.1	65.4	134	-	124	100.0	20.2	-	33	45.5	8
Miami	158	97	61.4	71.1	97	-	93	100.0	22.6	-	20	65.0	6
Navajo	632	408	68.8	63.5	400	13.3	358	86.9	17.3	-	109	61.5	37
Osage	2 507	1 273	69.4	59.8	1 739	5.9	1 619	94.9	11.5	0.1	214	73.4	201
Otoe-Missouria	692	379	61.3	55.1	424	9.2	379	94.5	13.7	-	47	76.6	43
Ottawa	282	148	74.5	79.1	210	9.0	191	94.2	16.8	-	15	100.0	12
Ottawa	212	107	72.6	84.1	154	5.8	145	92.4	17.9	-	13	100.0	12
Pawnee	840	458	59.9	58.5	495	6.9	460	90.4	18.9	1.3	84	52.4	81
Pawnee	836	456	59.9	58.3	493	6.9	458	90.4	19.0	1.3	84	52.4	81
Peoria	311	204	67.8	65.2	211	8.1	181	88.4	27.6	-	34	88.2	20
Peoria	218	143	70.2	69.9	153	11.1	123	89.4	36.6	-	29	86.2	16
Ponca	1 096	584	60.9	62.8	668	15.9	515	90.5	29.7	0.2	139	69.8	118
Ponca	1 030	549	60.4	62.8	622	14.5	485	89.9	29.7	0.2	134	68.7	110
Potawatomi	2 885	1 571	70.7	64.1	2 036	4.8	1 924	93.7	14.8	0.4	226	56.6	238
Citizen Potawatomi Nation	445	257	73.5	60.3	327	5.5	309	94.8	20.1	-	14	42.9	9
Potawatomi	2 379	1 271	70.3	65.0	1 669	4.7	1 575	93.8	13.0	0.5	212	57.5	229
Pueblo	355	214	71.5	64.5	245	19.6	202	91.6	31.2	-	35	85.7	69
Quapaw	277	112	78.7	63.4	218	5.5	200	99.0	11.0	-	16	43.8	54
Sac and Fox	1 151	595	59.6	61.5	686	16.5	551	93.1	20.7	-	110	69.1	100
Sac and Fox	835	433	61.9	61.0	517	14.9	418	93.1	23.0	-	91	63.7	82
Sac and Fox Nation, Oklahoma	267	131	50.9	61.1	136	17.6	112	96.4	16.1	-	10	90.0	18
Seminole	3 962	2 064	58.1	54.9	2 296	11.1	2 005	93.6	20.9	0.6	423	61.0	483
Oklahoma Seminole	194	116	52.6	58.6	102	8.8	89	100.0	6.7	-	10	100.0	28
Seminole	3 759	1 939	58.6	55.0	2 194	11.2	1 916	93.3	21.6	0.6	405	61.2	455
Shawnee	1 852	915	62.9	58.7	1 165	6.3	1 055	94.3	19.0	0.4	130	73.8	201
Absentee Shawnee Tribe of Indians of Oklahoma	1 020	505	61.4	61.4	626	8.0	569	93.8	22.5	0.7	87	73.6	141
Eastern Shawnee	326	144	67.5	64.6	220	0.9	204	91.2	14.2	-	6	33.3	19
Shawnee	506	266	63.0	50.4	319	6.6	282	97.5	15.2	-	37	81.1	41
Sioux	713	303	77.0	71.0	526	7.6	478	84.5	23.0	1.7	91	71.4	73
Sioux	429	171	73.9	72.5	317	6.9	277	89.5	22.7	1.1	42	97.6	28
Tonkawa	166	82	54.2	45.1	90	15.6	76	71.1	39.5	-	12	83.3	24
Wichita	499	225	63.5	63.1	317	20.5	252	90.5	33.3	4.8	79	83.5	118
Wichita	499	225	63.5	63.1	317	20.5	252	90.5	33.3	4.8	79	83.5	118
Alaska Native	**187**	**101**	**73.3**	**72.3**	**128**	**5.5**	**119**	**88.2**	**21.8**	**-**	**19**	**63.2**	**45**
Oregon	**2 673 782**	**1 361 822**	**65.2**	**58.6**	**1 740 298**	**6.5**	**1 601 378**	**85.4**	**12.2**	**4.2**	**178 612**	**61.9**	**150 032**
American Indian and Alaska Native	**32 025**	**16 295**	**67.6**	**64.2**	**21 613**	**12.3**	**18 573**	**84.0**	**16.2**	**5.9**	**2 449**	**68.8**	**2 203**
American Indian	**25 449**	**13 016**	**68.1**	**64.3**	**17 290**	**11.9**	**14 900**	**84.6**	**16.4**	**5.5**	**2 036**	**70.1**	**1 865**
Apache	485	193	73.0	66.3	354	11.9	312	84.9	12.5	1.6	33	63.6	18

Table 47. **Employment Status and Journey to Work for Selected American Indian and Alaska Native Tribes (One Tribe Reported): 2000**—Con.

[Data based on a sample (except Tables 79 and 80). For information on confidentiality protection, coverage, sampling error, and nonsampling error, see Appendix G. Tribes are shown if respondents reported only one tribe or as American Indian or Alaska Native only and met the specified threshold. For more information, see "How to Use This Census Report"]

State	Population 16 years and over												Own children under 6 years, all parents in family in labor force
			Labor force								Females with own children under 6 years		
			Percent in labor force		Civilian labor force		Workers						
								Means of transportation to work					
	Total	Female	Total	Female	Number	Percent unemployed	Number	Percent using car, truck, or van	Percent in carpools	Percent using public transportation	Number	Percent in labor force	
Oregon—Con.													
American Indian and Alaska Native—Con.													
American Indian—Con.													
Apache—Con.													
Apache	372	164	74.7	64.0	278	15.1	236	81.4	13.1	2.1	30	60.0	18
Blackfeet	564	222	75.4	81.5	425	15.8	335	81.5	14.0	7.5	29	89.7	15
Canadian and Latin American	1 126	439	72.6	61.0	814	14.5	679	77.6	25.2	11.3	83	72.3	50
Mexican American Indian	886	277	75.7	65.0	668	15.4	555	77.1	26.3	11.0	60	70.0	50
Cherokee	3 818	2 099	62.7	60.6	2 380	9.6	2 089	84.1	15.3	5.3	247	78.1	193
Cherokee	3 550	1 970	62.2	61.1	2 195	8.9	1 938	83.1	15.6	5.7	224	79.0	148
Chippewa	1 079	536	68.7	66.0	741	10.3	638	82.1	14.9	5.8	59	76.3	23
Chippewa	615	305	64.9	59.7	399	10.0	341	83.3	8.2	5.0	14	28.6	9
Choctaw	815	474	68.3	67.7	557	4.8	508	86.2	12.4	1.6	126	65.9	99
Choctaw	610	336	70.2	66.7	428	5.1	384	85.2	11.7	2.1	75	45.3	49
Confederated Tribes of the Siletz Reservation	918	485	63.6	60.6	584	6.7	530	89.8	18.3	4.9	104	42.3	69
Creek	258	152	80.2	82.2	207	8.7	175	89.7	16.0	-	22	100.0	22
Grand Ronde	1 026	528	69.4	62.3	700	4.4	672	90.2	16.8	4.6	73	87.7	153
Iroquois	314	143	75.5	81.8	237	3.0	230	85.2	6.5	9.1	-	(X)	-
Karuk Tribe of California	495	244	60.8	63.1	301	7.0	279	76.7	15.4	9.3	23	34.8	6
Klamath	1 381	788	68.4	65.5	944	18.6	762	79.4	11.5	7.0	114	86.8	139
Navajo	420	216	68.1	59.7	286	11.9	250	74.8	13.2	5.6	33	100.0	9
Nez Perce	234	123	69.7	72.4	163	35.0	98	71.4	26.5	7.1	11	100.0	19
Paiute	280	137	64.3	71.5	180	15.6	150	90.0	22.0	-	29	86.2	23
Burns Paiute Tribe	95	54	68.4	77.8	65	20.0	50	70.0	26.0	-	13	100.0	7
Paiute	164	73	62.2	63.0	102	11.8	90	100.0	22.2	-	6	33.3	4
Puget Sound Salish	198	105	75.8	61.9	150	9.3	136	83.1	25.0	11.8	4	100.0	1
Sioux	1 235	693	67.3	59.9	825	6.5	735	81.6	18.1	9.0	101	70.3	73
Sioux	478	242	58.6	56.2	274	4.7	249	76.7	17.3	11.6	25	100.0	31
Umatilla	801	392	75.2	73.0	602	10.1	539	95.0	23.4	-	73	74.0	82
Umpqua	303	129	78.5	69.8	238	29.4	168	84.5	4.8	-	32	81.3	74
Cow Creek Umpqua	258	113	76.7	65.5	198	30.8	137	90.5	3.6	-	30	80.0	66
Warm Springs	1 667	857	69.0	66.0	1 150	22.6	871	90.0	23.4	3.8	166	77.1	214
Wascopum	163	80	55.2	63.8	90	11.1	80	100.0	25.0	-	12	50.0	12
Yakama	501	217	50.5	41.5	253	21.7	196	87.8	20.9	3.6	33	54.5	54
Yurok	287	123	66.9	60.2	192	16.1	138	82.6	18.8	10.9	35	62.9	12
Yurok	287	123	66.9	60.2	192	16.1	138	82.6	18.8	10.9	35	62.9	12
Alaska Native	**1 092**	**651**	**69.0**	**58.7**	**753**	**10.1**	**659**	**81.3**	**14.4**	**6.8**	**107**	**57.0**	**84**
Tlingit-Haida	340	242	69.7	63.6	237	5.5	224	86.2	14.7	3.6	54	50.0	40
Tlingit	298	210	69.8	64.3	208	4.8	198	84.3	16.7	4.0	41	48.8	23
Pennsylvania	**9 693 040**	**5 094 133**	**61.9**	**55.3**	**5 992 886**	**5.7**	**5 556 311**	**86.8**	**10.4**	**5.2**	**599 824**	**63.4**	**508 870**
American Indian and Alaska Native	**14 770**	**7 433**	**61.0**	**56.4**	**8 992**	**11.0**	**7 800**	**81.9**	**17.2**	**8.1**	**1 063**	**57.4**	**719**
American Indian	**9 445**	**4 850**	**63.8**	**58.2**	**6 016**	**9.2**	**5 363**	**82.3**	**17.1**	**7.2**	**701**	**57.8**	**469**
Apache	193	71	52.3	38.0	101	5.9	93	86.0	9.7	-	2	-	-
Blackfeet	376	181	53.2	49.7	200	12.5	169	74.0	13.0	7.1	41	73.2	4
Canadian and Latin American	764	366	75.5	60.1	577	13.7	495	82.0	29.3	6.9	65	76.9	107
Mexican American Indian	315	129	74.3	58.9	234	8.5	214	86.4	51.4	-	38	81.6	78
Cherokee	2 624	1 413	63.3	61.6	1 661	9.4	1 487	80.6	17.4	6.2	205	47.3	63
Cherokee	2 461	1 335	62.9	61.9	1 549	9.6	1 382	79.5	18.4	6.7	205	47.3	63
Chippewa	290	142	58.3	64.1	169	4.7	159	88.7	9.4	4.4	15	60.0	25
Chippewa	214	105	51.4	61.9	110	7.3	100	82.0	15.0	7.0	6	-	19
Delaware	313	157	60.4	61.1	189	4.2	181	88.4	12.2	7.7	27	29.6	4
Iroquois	1 050	479	65.9	61.8	692	14.0	590	82.9	8.8	8.3	45	42.2	57
Mohawk	311	184	61.7	60.9	192	8.9	170	86.5	8.2	2.4	23	73.9	35
Seneca	302	108	65.2	54.6	197	14.7	168	91.1	11.9	-	17	11.8	14
Sioux	458	249	64.4	57.8	295	8.5	237	83.5	13.1	5.1	53	39.6	24
Sioux	252	140	68.3	63.6	172	8.1	127	89.0	9.4	2.4	34	55.9	17
Rhode Island	**827 797**	**438 755**	**64.6**	**58.7**	**530 590**	**5.6**	**490 905**	**90.5**	**10.4**	**2.5**	**54 595**	**65.0**	**45 820**
American Indian and Alaska Native	**3 442**	**1 891**	**55.1**	**49.9**	**1 876**	**11.9**	**1 576**	**88.3**	**18.4**	**5.6**	**291**	**44.7**	**291**
American Indian	**2 313**	**1 353**	**58.2**	**53.4**	**1 324**	**10.2**	**1 157**	**86.9**	**15.3**	**4.8**	**203**	**50.7**	**212**
Narragansett	984	577	61.2	55.5	602	6.8	527	86.1	17.1	4.6	86	74.4	153
South Carolina	**3 114 016**	**1 626 362**	**63.4**	**57.5**	**1 938 195**	**5.9**	**1 822 969**	**93.4**	**14.0**	**0.8**	**215 847**	**66.1**	**186 013**
American Indian and Alaska Native	**11 308**	**5 404**	**66.1**	**56.7**	**7 152**	**8.9**	**6 630**	**90.8**	**20.9**	**0.4**	**715**	**63.9**	**681**
American Indian	**7 977**	**3 883**	**68.8**	**59.9**	**5 227**	**9.3**	**4 862**	**90.6**	**18.8**	**0.2**	**545**	**66.2**	**513**
Canadian and Latin American	294	93	85.7	55.9	239	13.8	219	94.1	70.8	-	28	82.1	55
Catawba Indian Nation	855	453	75.0	68.0	641	9.5	567	94.9	19.4	-	102	89.2	184
Cherokee	2 986	1 421	68.5	55.6	1 972	9.0	1 818	90.6	19.1	-	183	54.1	78
Cherokee	2 844	1 361	68.0	55.9	1 862	9.6	1 708	90.0	18.9	-	161	51.6	55
Eastern Tribes	985	520	54.7	46.3	539	9.1	476	94.3	21.0	-	70	67.1	58
Southeastern Indians	721	366	56.7	42.9	409	12.0	346	93.6	13.6	-	40	42.5	56
Lumbee	687	379	73.9	77.8	485	10.7	433	94.9	8.1	2.5	77	62.3	36
South Dakota	**577 129**	**293 889**	**68.4**	**63.7**	**391 594**	**4.4**	**372 648**	**87.8**	**10.4**	**0.5**	**40 334**	**76.5**	**42 930**
American Indian and Alaska Native	**37 023**	**18 967**	**55.8**	**55.5**	**20 637**	**23.6**	**15 482**	**85.8**	**20.6**	**1.7**	**3 961**	**64.6**	**4 594**
American Indian	**34 287**	**17 838**	**56.7**	**55.8**	**19 419**	**23.7**	**14 575**	**85.9**	**20.7**	**1.7**	**3 834**	**65.3**	**4 199**
Chippewa	452	223	71.0	65.5	321	11.5	284	93.3	9.2	-	63	73.0	26
Chippewa	193	115	70.5	76.5	136	17.6	112	94.6	9.8	-	23	95.7	10
Turtle Mountain Band	165	89	67.3	55.1	111	8.1	102	90.2	14.7	-	36	55.6	16
Sioux	32 113	16 805	56.1	55.1	17 997	24.4	13 377	85.4	20.6	1.8	3 583	65.2	3 955
Cheyenne River Sioux	4 757	2 449	58.0	55.2	2 747	21.0	2 134	82.9	22.6	1.4	548	60.8	452
Crow Creek Sioux	1 317	619	51.2	49.4	671	19.4	534	92.1	19.7	0.4	116	46.6	173
Flandreau Santee Sioux	188	98	73.4	81.6	138	23.2	101	90.1	11.9	-	11	63.6	21
Lower Brule Sioux	753	408	61.8	61.3	465	27.7	335	83.9	16.1	-	110	63.6	138

Table 47. **Employment Status and Journey to Work for Selected American Indian and Alaska Native Tribes (One Tribe Reported): 2000**—Con.

[Data based on a sample (except Tables 79 and 80). For information on confidentiality protection, coverage, sampling error, and nonsampling error, see Appendix G. Tribes are shown if respondents reported only one tribe or as American Indian or Alaska Native only and met the specified threshold. For more information, see "How to Use This Census Report"]

State	Population 16 years and over												Own children under 6 years, all parents in family in labor force
			Labor force								Females with own children under 6 years		
			Percent in labor force		Civilian labor force		Workers						
								Means of transportation to work					
	Total	Female	Total	Female	Number	Percent un-employed	Number	Percent using car, truck, or van	Percent in carpools	Percent using public trans-portation	Number	Percent in labor force	
South Dakota—Con.													
American Indian and Alaska Native—Con.													
American Indian—Con.													
Sioux—Con.													
Oglala Sioux	9 757	5 225	52.1	51.7	5 077	32.4	3 373	87.5	21.2	1.5	1 039	65.9	1 156
Pine Ridge Sioux	337	196	65.3	57.7	220	23.6	168	90.5	26.8	-	17	76.5	22
Rosebud Sioux	6 685	3 495	57.0	55.1	3 812	22.0	2 919	84.6	21.5	1.5	811	67.1	957
Santee Sioux of Nebraska	212	83	67.5	50.6	143	21.7	112	96.4	9.8	1.8	11	45.5	11
Sioux	773	389	62.4	64.8	482	24.1	363	81.0	24.2	5.0	49	81.6	94
Sisseton Sioux	178	80	55.1	48.8	98	9.2	89	80.9	10.1	-	7	100.0	8
Sisseton-Wahpeton	2 412	1 326	60.1	63.5	1 450	17.2	1 170	90.4	20.1	0.9	280	68.6	244
Standing Rock Sioux	2 113	1 097	55.2	51.6	1 166	21.9	886	82.3	16.0	1.9	259	69.5	242
Teton Sioux	227	151	57.7	57.0	131	12.2	115	85.2	11.3	-	29	79.3	32
Yankton Sioux	2 044	1 049	60.4	61.2	1 234	23.1	942	77.7	21.3	7.0	270	61.5	363
Three Affiliated Tribes of North Dakota (Fort Bethold)	144	83	65.3	53.0	94	22.3	73	97.3	63.0	-	27	59.3	6
Tennessee	**4 445 909**	**2 315 733**	**63.5**	**56.5**	**2 805 234**	**5.5**	**2 618 404**	**94.3**	**12.5**	**0.8**	**309 107**	**63.2**	**255 731**
American Indian and Alaska Native	**12 369**	**5 787**	**66.4**	**61.4**	**8 051**	**6.9**	**7 462**	**92.1**	**16.8**	**1.0**	**853**	**53.8**	**534**
American Indian	**9 077**	**4 315**	**67.7**	**63.6**	**6 000**	**7.3**	**5 591**	**93.0**	**15.3**	**0.7**	**586**	**52.7**	**386**
Cherokee	5 382	2 644	65.7	60.9	3 469	7.8	3 196	93.3	14.4	1.1	306	43.5	189
Cherokee	4 951	2 425	64.8	59.6	3 144	7.7	2 898	93.1	15.0	1.2	291	42.3	164
Choctaw	327	216	69.1	66.7	226	9.7	204	88.7	13.7	1.0	27	100.0	32
Choctaw	303	192	69.6	67.2	211	6.2	198	88.4	14.1	1.0	27	100.0	32
Texas	**15 617 373**	**7 960 900**	**63.6**	**56.2**	**9 830 559**	**6.1**	**9 157 875**	**92.2**	**14.5**	**1.9**	**1 305 315**	**56.6**	**974 015**
American Indian and Alaska Native	**85 039**	**42 456**	**64.5**	**58.3**	**53 876**	**8.5**	**49 027**	**90.6**	**17.6**	**2.0**	**7 260**	**56.4**	**4 919**
American Indian	**59 992**	**30 352**	**66.8**	**60.9**	**39 222**	**8.0**	**36 155**	**90.4**	**16.8**	**1.9**	**5 085**	**57.1**	**3 313**
Apache	2 557	971	72.4	69.6	1 763	12.5	1 593	88.5	16.8	3.3	147	53.7	136
Apache	1 978	723	72.8	74.0	1 388	11.4	1 248	88.1	15.6	4.2	98	70.4	123
Blackfeet	802	373	65.7	56.8	513	16.8	435	90.6	7.4	-	12	100.0	45
Canadian and Latin American	10 426	4 820	58.1	50.4	5 957	10.5	5 304	88.7	25.8	3.8	1 193	53.3	680
Mexican American Indian	8 752	3 971	57.1	48.4	4 890	10.5	4 347	89.0	26.5	3.4	1 078	51.9	598
Spanish American Indian	930	471	58.4	54.4	543	12.2	477	96.2	23.9	-	59	78.0	55
Cherokee	15 169	7 755	67.0	60.8	9 952	6.9	9 238	90.3	14.6	1.1	943	56.9	619
Cherokee	14 451	7 396	66.8	60.7	9 458	7.2	8 751	90.6	14.5	1.0	905	57.7	587
Western Cherokee	354	150	66.9	53.3	237	3.8	223	91.0	12.1	-	21	61.9	22
Chickasaw	2 035	1 060	69.5	59.6	1 393	4.3	1 337	89.0	14.8	-	176	47.2	132
Chippewa	725	395	80.1	78.5	538	7.8	533	91.4	3.0	3.2	87	69.0	38
Chippewa	514	262	74.7	70.6	348	9.5	345	88.7	2.3	4.9	80	66.3	38
Choctaw	7 906	4 247	69.7	65.3	5 438	4.9	5 180	93.0	11.2	0.9	576	63.2	382
Choctaw	6 575	3 496	69.5	63.6	4 523	4.0	4 346	93.5	11.3	0.2	483	62.7	342
Oklahoma Choctaw	1 188	673	70.0	72.5	817	6.2	775	89.3	11.0	4.8	87	65.5	37
Comanche	1 260	666	73.3	70.9	907	5.3	834	90.5	16.4	0.8	61	55.7	35
Comanche	1 242	657	72.9	70.5	889	5.4	816	90.3	16.8	0.9	52	48.1	35
Coushatta	736	421	49.2	48.5	362	14.9	303	89.1	8.9	5.3	86	54.7	64
Alabama Coushatta Tribes of Texas	605	361	52.1	53.7	315	16.2	259	90.7	10.4	6.2	72	62.5	61
Creek	1 229	665	73.6	65.7	892	1.8	881	92.2	13.3	1.8	121	67.8	76
Muscogee Creek Nation	1 174	644	73.7	65.8	853	1.9	843	91.8	11.0	1.9	111	64.9	61
Delaware	402	224	82.1	76.3	330	-	325	86.2	15.1	1.5	8	100.0	17
Delaware	361	213	83.4	77.5	301	-	296	92.2	16.6	1.7	8	100.0	17
Iroquois	696	365	67.1	58.4	461	2.8	454	96.7	19.4	2.6	74	36.5	39
Kickapoo	403	223	42.2	39.0	170	45.3	89	73.0	5.6	-	76	43.4	19
Kickapoo	403	223	42.2	39.0	170	45.3	89	73.0	5.6	-	76	43.4	19
Kiowa	519	252	83.2	70.2	421	1.7	423	91.5	26.7	4.7	35	62.9	37
Kiowa	495	238	82.4	68.5	401	1.7	399	91.0	28.3	5.0	35	62.9	37
Navajo	1 260	776	77.1	75.5	902	11.8	851	85.8	26.1	3.8	220	70.0	105
Osage	426	246	69.2	54.1	295	6.1	270	88.1	8.5	-	42	57.1	13
Potawatomi	733	390	74.4	66.4	526	5.3	503	94.2	12.1	-	57	91.2	70
Potawatomi	491	255	70.3	63.1	336	2.7	322	91.0	13.4	-	34	85.3	52
Pueblo	1 082	486	57.4	42.6	601	7.2	578	89.3	13.1	2.8	76	55.3	66
Ysleta Del Sur Pueblo of Texas	562	228	47.3	25.9	266	10.9	237	95.8	19.8	-	45	46.7	37
Seminole	434	188	72.1	68.1	313	11.5	276	93.5	16.7	-	32	46.9	28
Seminole	392	188	69.1	68.1	271	13.3	235	92.3	14.5	-	32	46.9	28
Sioux	1 187	646	78.3	76.3	902	8.2	820	93.2	20.1	1.2	134	65.7	75
Sioux	605	299	81.0	80.9	480	7.1	436	98.9	23.9	-	65	84.6	41
Alaska Native	**628**	**306**	**64.2**	**59.8**	**381**	**6.6**	**344**	**85.5**	**14.8**	**-**	**59**	**37.3**	**19**
Utah	**1 600 279**	**807 196**	**69.0**	**61.0**	**1 098 923**	**5.0**	**1 032 858**	**89.6**	**14.1**	**2.2**	**159 300**	**56.5**	**126 183**
American Indian and Alaska Native	**19 242**	**9 605**	**62.2**	**57.5**	**11 927**	**14.9**	**9 740**	**89.0**	**22.2**	**2.8**	**2 142**	**59.1**	**1 565**
American Indian	**17 101**	**8 555**	**61.6**	**57.4**	**10 512**	**15.5**	**8 492**	**89.5**	**21.1**	**3.0**	**1 947**	**59.0**	**1 421**
Apache	274	86	65.3	53.5	179	21.2	120	93.3	6.7	-	14	57.1	12
Canadian and Latin American	526	160	71.3	76.3	375	4.0	317	87.4	30.3	6.6	51	58.8	26
Mexican American Indian	322	103	71.4	69.9	230	6.5	189	86.2	31.7	9.0	42	50.0	22
Cherokee	686	402	74.8	70.6	513	12.3	446	88.1	10.8	-	53	35.8	16
Cherokee	663	397	74.7	71.5	495	12.7	428	87.6	9.8	-	53	35.8	16
Navajo	9 239	4 771	58.8	56.1	5 425	17.0	4 284	88.9	20.6	3.8	1 140	61.0	946
Paiute	395	203	61.5	53.7	243	8.6	222	88.7	23.9	8.1	41	61.0	46
Paiute	312	178	53.2	48.3	166	12.7	145	92.4	29.0	2.8	34	52.9	29
Pueblo	241	127	60.2	59.8	145	5.5	137	88.3	28.5	5.8	36	66.7	12
Shoshone	452	267	65.0	65.2	294	12.6	235	85.1	24.3	4.7	61	78.7	40
Goshute	134	79	56.7	59.5	76	11.8	52	67.3	3.8	-	13	100.0	5
Shoshone	204	116	80.9	79.3	165	17.0	130	91.5	37.7	8.5	32	75.0	21
Sioux	428	232	66.1	69.8	278	23.7	203	93.6	34.0	-	66	37.9	9
Ute	2 154	1 091	60.5	54.0	1 304	22.6	977	94.5	25.8	0.6	196	69.4	186

Table 47. **Employment Status and Journey to Work for Selected American Indian and Alaska Native Tribes (One Tribe Reported): 2000**—Con.

[Data based on a sample (except Tables 79 and 80). For information on confidentiality protection, coverage, sampling error, and nonsampling error, see Appendix G. Tribes are shown if respondents reported only one tribe or as American Indian or Alaska Native only and met the specified threshold. For more information, see "How to Use This Census Report"]

State	Population 16 years and over												Own children under 6 years, all parents in family in labor force
			Labor force								Females with own children under 6 years		
			Percent in labor force		Civilian labor force		Workers						
								Means of transportation to work					
	Total	Female	Total	Female	Number	Percent un-employed	Number	Percent using car, truck, or van	Percent in carpools	Percent using public trans-portation	Number	Percent in labor force	
Utah—Con.													
American Indian and Alaska Native—Con.													
American Indian—Con.													
Ute—Con.													
Uintah Ute	448	245	56.9	60.8	255	20.0	198	89.9	29.3	1.0	49	69.4	36
Ute	1 475	720	62.0	52.6	914	22.6	681	95.2	26.3	0.6	121	66.9	114
Ute Mountain	215	124	62.8	49.2	135	27.4	98	99.0	15.3	-	26	80.8	36
Vermont	**479 140**	**247 284**	**69.3**	**64.3**	**331 131**	**4.2**	**311 839**	**87.1**	**11.9**	**0.7**	**28 727**	**70.6**	**27 634**
American Indian and Alaska Native	**2 028**	**1 050**	**67.4**	**69.6**	**1 366**	**9.7**	**1 189**	**84.9**	**17.2**	**1.7**	**74**	**56.8**	**70**
American Indian	**1 561**	**800**	**68.2**	**72.9**	**1 064**	**9.8**	**924**	**81.9**	**18.9**	**1.9**	**48**	**60.4**	**47**
Abenaki Nation of Missiquoi	744	343	65.5	69.4	487	14.8	396	87.4	17.9	-	33	81.8	27
Virginia	**5 529 980**	**2 854 288**	**66.8**	**60.6**	**3 563 772**	**4.2**	**3 481 820**	**89.8**	**12.7**	**3.6**	**392 340**	**65.6**	**329 968**
American Indian and Alaska Native	**17 950**	**8 841**	**71.2**	**64.8**	**11 863**	**6.3**	**11 816**	**87.9**	**15.7**	**3.8**	**1 233**	**61.0**	**905**
American Indian	**13 265**	**6 388**	**71.7**	**65.3**	**8 767**	**6.0**	**8 828**	**88.0**	**15.6**	**4.4**	**900**	**59.9**	**551**
Blackfeet	351	148	67.5	69.6	211	10.4	204	90.2	13.2	-	35	31.4	24
Canadian and Latin American	812	363	51.5	40.2	395	1.3	406	79.8	25.9	6.2	86	11.6	23
South American Indian	292	145	58.6	44.1	165	3.0	166	69.9	10.2	9.6	36	27.8	9
Cherokee	3 786	1 980	71.9	66.0	2 566	8.6	2 447	88.6	14.8	5.0	250	74.8	147
Cherokee	3 575	1 899	72.4	66.6	2 438	8.8	2 320	89.0	14.9	4.8	243	77.0	147
Chickahominy	779	365	69.4	63.0	541	2.6	503	96.2	16.3	-	15	100.0	26
Chickahominy Indian Tribe	707	327	71.4	68.2	505	2.8	467	95.9	16.3	-	15	100.0	19
Chippewa	313	147	91.1	85.7	256	-	285	80.4	24.6	2.1	6	100.0	22
Choctaw	406	195	82.5	77.9	271	8.5	311	94.9	6.8	-	28	67.9	22
Iroquois	476	192	83.2	74.5	382	4.5	379	87.9	20.8	4.2	27	77.8	13
Lumbee	642	267	72.6	63.7	444	0.9	453	91.2	19.9	2.2	56	48.2	24
Mattaponi	242	102	68.6	74.5	166	7.8	153	94.1	14.4	-	19	63.2	22
Mattaponi Indian Tribe	190	73	64.7	64.4	123	10.6	110	100.0	10.9	-	19	63.2	22
Navajo	284	167	83.8	76.6	167	-	238	79.4	20.2	2.9	38	44.7	18
Sioux	475	211	80.4	81.0	340	3.5	370	73.5	12.4	13.2	31	74.2	-
Washington	**4 553 591**	**2 310 313**	**66.5**	**59.9**	**2 979 824**	**6.2**	**2 785 479**	**86.1**	**12.8**	**4.9**	**323 691**	**60.8**	**261 560**
American Indian and Alaska Native	**64 543**	**33 117**	**63.4**	**59.9**	**40 422**	**14.7**	**34 110**	**86.2**	**17.7**	**4.8**	**5 557**	**62.0**	**4 783**
American Indian	**49 801**	**25 577**	**64.1**	**60.2**	**31 554**	**15.1**	**26 558**	**87.0**	**17.7**	**4.1**	**4 338**	**65.4**	**3 941**
Apache	653	280	76.0	65.7	471	14.9	415	81.4	8.2	2.4	53	75.5	30
Apache	525	204	74.1	59.8	373	16.9	315	81.3	9.2	1.9	38	65.8	23
Assiniboine	240	129	64.2	63.6	154	22.7	113	88.5	29.2	8.8	20	100.0	15
Assiniboine	238	127	63.9	63.0	152	23.0	111	88.3	27.9	9.0	20	100.0	15
Blackfeet	1 547	786	62.1	54.2	933	10.1	865	86.8	16.5	6.9	99	65.7	61
Canadian and Latin American	1 632	750	71.4	63.5	1 161	10.6	1 027	79.8	27.2	12.3	200	49.0	84
Canadian Indian	400	272	61.5	56.6	246	6.1	231	86.1	13.0	8.2	69	56.5	31
Mexican American Indian	1 065	420	73.4	67.4	778	13.0	666	77.6	33.2	12.8	131	45.0	45
Chehalis	313	138	74.1	75.4	232	17.7	191	83.8	35.1	8.4	16	100.0	29
Chemakuan	309	185	55.7	51.9	172	14.5	130	91.5	14.6	-	41	58.5	45
Quileute	210	128	56.7	52.3	119	15.1	99	92.9	19.2	-	29	62.1	39
Cherokee	4 454	2 325	63.1	60.4	2 749	12.1	2 414	84.1	13.5	5.3	323	59.4	219
Cherokee	4 159	2 139	63.1	61.0	2 563	12.5	2 249	83.5	13.2	5.6	305	63.0	214
Chinook	254	109	65.7	55.0	167	18.0	135	85.9	17.0	-	14	100.0	24
Chinook	244	109	64.3	55.0	157	19.1	125	84.8	18.4	-	14	100.0	24
Chippewa	2 393	1 221	63.9	59.0	1 515	9.6	1 359	86.0	16.1	3.5	145	55.2	101
Chippewa	1 510	829	60.1	51.1	907	10.0	800	80.1	18.5	6.0	84	47.6	45
Turtle Mountain Band	417	174	74.3	81.0	310	6.1	291	94.2	18.9	-	39	76.9	27
Choctaw	718	454	63.8	58.8	452	8.4	414	86.0	10.6	9.9	77	41.6	34
Choctaw	603	401	64.0	61.1	380	5.5	364	86.0	9.9	9.3	71	45.1	34
Coeur D'Alene	267	159	66.3	62.9	177	15.8	139	88.5	32.4	5.8	26	88.5	31
Colville	4 966	2 683	63.5	63.3	3 151	20.6	2 438	91.4	16.4	1.9	512	71.5	464
Cowlitz	579	258	72.4	72.1	412	2.2	410	84.4	11.2	1.7	61	60.7	21
Creek	294	138	87.1	79.7	256	2.3	234	100.0	25.2	-	24	91.7	32
Muscogee Creek Nation	288	138	86.8	79.7	250	2.4	228	100.0	23.2	-	24	91.7	32
Iroquois	335	140	81.2	72.1	272	16.5	227	93.8	10.6	-	4	25.0	10
Kalispel Indian Community	120	89	69.2	65.2	83	19.3	65	90.8	50.8	9.2	26	76.9	18
Lummi	1 788	903	63.0	62.6	1 120	12.9	969	94.0	18.9	1.5	168	69.6	221
Makah	982	485	66.0	58.1	648	23.5	482	89.0	11.8	0.8	97	50.5	136
Navajo	820	376	76.0	71.0	535	12.5	556	84.7	17.8	-	65	73.8	66
Nez Perce	533	269	53.8	52.8	287	11.1	249	90.4	18.9	-	67	40.3	42
Pueblo	232	112	75.0	73.2	163	16.6	146	89.7	21.2	1.4	33	81.8	15
Puget Sound Salish	6 237	3 298	63.7	63.4	3 963	15.0	3 298	88.4	22.4	2.7	670	73.7	754
Muckleshoot	743	399	60.3	62.7	448	15.6	368	85.3	17.4	5.7	112	73.2	116
Nisqually	303	149	64.0	75.2	194	22.7	147	86.4	27.2	-	21	66.7	8
Nooksack	442	231	67.6	58.9	299	24.4	221	89.6	29.0	6.8	81	79.0	41
Puyallup	756	351	57.7	57.3	436	13.1	369	88.6	29.3	2.4	53	75.5	77
Skokomish	395	175	52.9	61.1	209	21.1	162	96.9	23.5	-	38	81.6	64
Snohomish	284	138	77.8	73.2	221	15.8	186	90.3	22.0	4.8	20	100.0	23
Squaxin Island	361	219	63.2	57.5	228	10.1	205	98.0	23.4	-	43	46.5	25
Suquamish	294	139	72.4	72.7	213	6.6	192	88.0	28.6	-	40	95.0	46
Swinomish	386	206	59.1	58.7	228	22.4	175	91.4	24.0	2.3	38	65.8	43
Tulalip	1 390	763	61.7	60.6	848	14.3	708	90.5	24.3	3.0	160	74.4	234
Upper Skagit	224	125	60.7	54.4	136	8.8	124	87.9	21.0	3.2	28	64.3	11
Quinault	1 277	582	64.5	61.5	824	16.1	682	88.7	19.9	1.6	106	81.1	131
Rocky Boy's Chippewa Cree	209	132	51.7	49.2	108	16.7	90	62.2	15.6	6.7	28	21.4	8
Salish	429	236	62.2	55.1	267	17.6	220	88.6	26.8	10.9	26	23.1	3
Shoshone	253	173	55.3	59.5	140	20.7	111	69.4	0.9	-	67	65.7	41
Shoshone	242	173	53.3	59.5	129	22.5	100	66.0	1.0	-	67	65.7	41
Sioux	2 272	1 071	63.7	59.4	1 434	16.7	1 183	82.0	17.6	10.6	163	66.9	150

Table 47. **Employment Status and Journey to Work for Selected American Indian and Alaska Native Tribes (One Tribe Reported): 2000**—Con.

[Data based on a sample (except Tables 79 and 80). For information on confidentiality protection, coverage, sampling error, and nonsampling error, see Appendix G. Tribes are shown if respondents reported only one tribe or as American Indian or Alaska Native only and met the specified threshold. For more information, see "How to Use This Census Report"]

State	Population 16 years and over												Own children under 6 years, all parents in family in labor force
			Labor force								Females with own children under 6 years		
			Percent in labor force		Civilian labor force		Workers						
								Means of transportation to work					
	Total	Female	Total	Female	Number	Percent un-employed	Number	Percent using car, truck, or van	Percent in carpools	Percent using public trans-portation	Number	Percent in labor force	
Washington—Con.													
American Indian and Alaska Native—Con.													
American Indian—Con.													
Sioux—Con.													
Sioux	1 045	529	58.4	55.8	600	21.3	482	88.4	24.3	4.6	57	63.2	44
S'Klallam	1 166	599	65.3	60.4	761	11.2	654	88.5	13.1	3.5	86	83.7	126
Jamestown S'Klallam	219	138	86.3	81.2	189	10.6	169	85.8	12.4	4.1	26	92.3	25
Klallam	449	226	51.4	50.4	231	15.6	180	85.0	13.9	8.9	25	88.0	26
Lower Elwha Tribal Community	163	63	57.7	46.0	94	17.0	78	94.9	6.4	-	8	25.0	2
Port Gamble Klallam	266	137	70.7	59.9	188	5.9	170	94.1	18.2	-	21	85.7	68
Spokane	1 375	656	61.9	52.7	851	16.5	703	88.3	15.4	0.7	115	58.3	126
Yakama	4 645	2 388	52.5	49.3	2 437	25.1	1 765	90.8	22.2	2.2	401	57.9	342
Alaska Native	**4 540**	**2 391**	**68.3**	**66.3**	**3 069**	**13.7**	**2 578**	**84.2**	**18.1**	**6.6**	**305**	**62.3**	**244**
Alaskan Athabascan	379	198	72.6	71.7	275	14.9	217	93.1	7.4	-	37	56.8	9
Alaskan Athabascan	248	107	68.5	70.1	170	14.7	137	89.8	-	-	29	44.8	-
Aleut	721	347	70.3	66.6	487	14.0	400	86.8	15.8	1.8	16	93.8	30
Tlingit-Haida	1 802	912	66.0	64.0	1 189	10.8	1 039	84.2	23.0	9.2	140	51.4	132
Haida	286	159	77.3	79.9	221	10.9	197	84.3	19.3	6.6	6	66.7	19
Tlingit	1 327	626	63.2	59.1	839	10.5	729	84.8	25.7	10.8	105	51.4	90
Tsimshian	340	188	73.8	78.2	251	7.6	227	59.0	11.9	12.8	20	90.0	28
Tsimshian	321	179	72.3	77.1	232	4.3	217	57.1	12.4	13.4	20	90.0	28
West Virginia	**1 455 101**	**757 134**	**54.5**	**47.6**	**790 694**	**7.3**	**718 106**	**93.0**	**12.7**	**0.8**	**86 302**	**57.3**	**64 028**
American Indian and Alaska Native	**3 110**	**1 447**	**53.1**	**48.4**	**1 650**	**16.1**	**1 371**	**86.4**	**20.2**	**3.0**	**134**	**71.6**	**89**
American Indian	**2 217**	**1 088**	**53.0**	**48.8**	**1 173**	**17.2**	**958**	**87.2**	**20.9**	**3.5**	**126**	**76.2**	**81**
Cherokee	1 092	514	48.0	45.1	524	20.0	419	83.5	14.6	5.0	75	73.3	40
Cherokee	1 045	485	47.8	44.7	499	21.0	394	82.5	15.5	5.3	68	70.6	21
Wisconsin	**4 157 030**	**2 127 011**	**69.1**	**64.1**	**2 869 236**	**4.7**	**2 690 704**	**89.4**	**9.9**	**2.0**	**278 769**	**72.1**	**273 021**
American Indian and Alaska Native	**33 758**	**17 416**	**67.2**	**66.3**	**22 695**	**12.4**	**19 335**	**88.3**	**16.7**	**3.4**	**3 230**	**74.1**	**3 569**
American Indian	**29 254**	**15 394**	**68.4**	**67.1**	**20 006**	**12.7**	**17 001**	**88.4**	**16.7**	**3.4**	**2 854**	**75.2**	**3 106**
Brotherton	259	106	76.1	71.7	197	9.6	171	98.2	15.2	-	24	50.0	7
Canadian and Latin American	428	194	63.1	57.2	270	18.1	221	92.3	30.8	2.3	76	59.2	90
Mexican American Indian	342	146	62.3	58.9	213	22.5	165	92.7	41.2	-	60	56.7	60
Cherokee	862	506	73.9	67.4	637	7.7	549	83.2	8.7	5.8	77	77.9	108
Cherokee	782	446	76.9	72.9	601	8.2	532	82.7	7.7	6.0	77	77.9	106
Chippewa	9 749	4 946	69.2	68.4	6 750	13.8	5 655	88.3	17.8	2.6	850	79.8	1 040
Bad River Band of the Lake Superior Tribe	1 428	702	73.1	75.2	1 044	11.9	898	86.3	14.6	1.3	143	83.9	168
Chippewa	2 838	1 435	69.4	66.2	1 969	14.0	1 631	88.3	21.2	3.7	191	79.6	236
Lac Court Oreilles Band of Lake Superior Chippewa	1 888	952	67.8	67.2	1 280	13.6	1 079	92.0	21.8	2.1	202	84.7	234
Lac du Flambeau	892	456	68.3	68.6	609	12.0	527	86.3	20.5	4.0	108	81.5	155
Red Cliff Band of Lake Superior Chippewa	823	382	75.0	79.3	617	17.0	502	83.7	8.6	2.8	72	80.6	113
St. Croix Chippewa	702	383	59.8	60.3	420	17.4	335	88.4	16.7	0.9	56	48.2	48
Sokoagon Chippewa	242	119	61.2	54.6	148	17.6	122	85.2	6.6	-	18	83.3	24
Iroquois	5 477	2 954	71.1	66.7	3 892	9.1	3 454	90.0	14.9	4.6	533	81.4	511
Oneida Nation of New York	5 369	2 901	71.0	66.6	3 813	9.2	3 380	89.9	15.0	4.6	533	81.4	506
Menominee	4 729	2 648	64.0	64.6	3 028	17.4	2 440	86.9	19.1	4.7	494	67.4	481
Oneida Tribe of Wisconsin	458	273	79.7	81.3	365	12.3	310	90.0	14.8	4.5	93	90.3	57
Potawatomi	712	415	54.8	52.8	390	9.0	347	87.9	10.7	-	105	44.8	91
Potawatomi	561	323	55.4	55.7	311	9.3	274	87.6	10.9	-	83	51.8	83
Sioux	471	265	62.2	64.9	293	9.2	266	88.7	18.8	-	45	73.3	51
Sioux	205	124	60.5	62.9	124	16.9	103	90.3	2.9	-	34	64.7	33
Stockbridge-Munsee Community of Mohican Indians of Wisconsin	1 138	571	73.2	72.7	833	3.1	791	88.0	8.8	0.8	88	80.7	95
Winnebago	2 283	1 225	69.0	66.3	1 575	13.1	1 337	89.9	19.6	3.6	273	72.2	362
Ho-Chunk Nation of Wisconsin	2 049	1 133	70.5	66.9	1 444	13.2	1 230	90.3	21.0	3.8	250	72.4	321
Winnebago	183	57	53.0	50.9	97	5.2	87	90.8	-	1.1	13	100.0	41
Alaska Native	**170**	**65**	**78.8**	**76.9**	**134**	**-**	**134**	**84.3**	**17.9**	**-**	**19**	**52.6**	**3**
Wyoming	**381 912**	**191 263**	**67.5**	**61.3**	**254 508**	**5.3**	**239 809**	**88.6**	**13.2**	**1.4**	**25 229**	**66.8**	**22 813**
American Indian and Alaska Native	**7 651**	**3 942**	**61.7**	**58.5**	**4 707**	**19.8**	**3 694**	**90.1**	**21.3**	**0.9**	**705**	**67.5**	**681**
American Indian	**6 863**	**3 517**	**62.1**	**59.4**	**4 248**	**20.1**	**3 319**	**90.2**	**21.8**	**1.1**	**642**	**67.8**	**635**
Arapahoe	2 576	1 355	61.9	60.5	1 585	27.1	1 132	89.8	23.6	1.2	267	69.7	302
Arapahoe	218	104	67.9	68.3	139	15.8	126	69.8	15.9	-	7	57.1	29
Northern Arapahoe	2 345	1 246	61.3	59.9	1 438	28.0	1 006	92.3	24.6	1.4	257	69.6	273
Cherokee	369	166	60.7	59.0	222	6.8	179	88.3	31.8	-	31	58.1	31
Cherokee	346	161	59.8	60.9	205	7.3	162	87.0	24.7	-	31	58.1	26
Cheyenne	140	78	63.6	61.5	89	29.2	62	83.9	22.6	-	26	84.6	9
Crow	84	41	77.4	73.2	65	23.1	50	100.0	16.0	-	8	100.0	10
Navajo	275	158	65.1	55.7	179	1.1	177	87.0	17.5	4.5	29	51.7	-
Shoshone	1 606	817	59.0	59.6	948	18.5	768	92.3	21.2	0.5	131	71.8	182
Shoshone	1 530	776	58.6	59.8	897	17.5	735	92.4	20.4	0.5	129	71.3	173
Sioux	536	294	52.6	41.8	282	16.7	233	79.0	18.5	3.0	55	40.0	48
Oglala Sioux	145	112	33.8	17.9	49	51.0	24	79.2	29.2	-	22	22.7	12
Sioux	223	112	58.3	50.0	130	16.2	107	93.5	18.7	6.5	18	38.9	26

Table 48. **Work Status and Income in 1999 for Selected American Indian and Alaska Native Tribes (One Tribe Reported): 2000**

[Data based on a sample (except Tables 79 and 80). For information on confidentiality protection, coverage, sampling error, and nonsampling error, see Appendix G. Tribes are shown if respondents reported only one tribe or as American Indian or Alaska Native only and met the specified threshold. For more information, see "How to Use This Census Report"]

State	Population 16 years and over, worked in 1999						Median income in 1999 (dollars)			Per capita income in 1999 (dollars)
	Total		Worked 40 or more weeks							
			Total		Full-time, year-round					
	Male	Female	Male	Female	Male	Female	Households	Families	Nonfamily households	
Alabama	**1 184 503**	**1 056 492**	**979 686**	**777 821**	**815 139**	**552 448**	**34 135**	**41 657**	**17 866**	**18 189**
American Indian and Alaska Native	**6 498**	**5 348**	**5 108**	**3 697**	**4 117**	**2 421**	**31 511**	**37 535**	**14 552**	**14 196**
American Indian	**5 283**	**4 328**	**4 158**	**2 971**	**3 404**	**1 966**	**32 529**	**39 658**	**15 794**	**14 847**
Cherokee	2 801	2 515	2 181	1 662	1 723	1 125	33 190	40 605	17 165	15 566
Cherokee	1 594	1 426	1 223	936	918	606	29 987	34 182	16 921	14 859
Echota Cherokee	1 039	945	824	619	689	437	43 846	51 295	15 865	16 632
Choctaw	536	501	396	351	332	207	27 500	32 196	11 594	11 103
Choctaw	224	186	174	132	157	92	36 042	41 250	21 875	15 199
Mowa Band of Choctaw	300	279	210	199	170	106	20 000	27 778	7 381	9 086
Creek	962	639	801	475	676	296	35 893	41 900	15 163	15 556
Machis Lower Creek Indian	39	40	12	26	8	11	22 778	17 917	-	7 425
Muscogee Creek Nation	699	405	589	288	499	152	33 199	41 944	15 598	16 949
Poarch Creek	144	128	131	104	110	82	41 154	45 469	11 406	14 905
Alaska	**199 005**	**162 225**	**139 046**	**109 798**	**104 226**	**70 368**	**51 571**	**59 036**	**33 796**	**22 660**
American Indian and Alaska Native	**22 854**	**21 406**	**9 757**	**11 026**	**6 255**	**6 625**	**33 140**	**36 752**	**17 717**	**12 759**
American Indian	**1 517**	**1 569**	**932**	**1 003**	**725**	**697**	**45 590**	**52 315**	**27 457**	**20 621**
Canadian and Latin American	41	26	11	16	3	5	53 000	50 000	15 000	7 647
Cherokee	210	325	167	198	117	142	50 577	54 107	42 188	24 790
Cherokee	202	293	163	184	116	140	47 813	50 357	34 712	24 792
Chickasaw	86	131	43	87	10	31	24 444	42 500	10 526	9 571
Chippewa	196	93	107	66	93	50	48 462	46 538	52 500	25 475
Choctaw	81	95	71	47	62	39	41 111	60 395	15 500	24 420
Sioux	106	113	67	86	43	72	58 750	64 167	26 250	28 487
Alaska Native	**18 641**	**17 427**	**7 642**	**8 734**	**4 829**	**5 177**	**32 736**	**36 087**	**17 069**	**12 500**
Alaskan Athabascan	2 944	2 854	1 040	1 512	664	980	27 285	32 017	14 904	12 500
Alaskan Athabascan	1 559	1 590	622	834	450	568	28 475	33 893	14 959	13 033
Allakaket Village	49	33	9	15	6	7	17 143	20 625	10 625	8 835
Doyon	171	221	49	154	22	104	41 406	42 656	17 778	14 236
Native Village of Fort Yukon	21	34	11	26	9	21	26 875	33 125	21 250	14 662
Holy Cross Village	33	9	12	3	7	-	21 500	35 208	13 125	7 432
Huslia Village	51	61	10	28	6	11	30 179	32 321	18 000	9 523
Kenaitze Indian Tribe	74	77	21	58	20	45	43 693	61 719	17 206	17 896
Koyukuk Native Village	58	41	15	18	6	11	19 821	23 125	12 500	10 880
Native Village of Minto	59	34	12	15	6	6	18 125	34 375	11 071	10 632
Nondalton Village	41	31	9	9	2	5	15 000	21 071	11 250	6 448
Nulato Village	100	75	18	23	-	12	26 071	30 625	15 938	10 040
Shageluk Native Village	44	29	14	10	8	7	25 833	23 000	6 250	7 442
Native Village of Tanacross	28	26	2	8	-	3	18 333	28 438	7 250	8 419
Village of Venetie	67	34	37	17	24	13	23 333	23 958	11 000	6 473
Aleut	1 034	996	481	519	306	341	32 500	42 125	23 816	15 840
Alutiiq Aleut	68	62	56	34	38	15	40 208	39 063	61 250	20 707
Alutiiq	47	27	43	22	27	15	66 000	65 250	100 263	25 378
Bristol Bay Aleut	170	123	33	53	13	14	40 313	50 357	12 125	15 433
Chugach Aleut	67	89	34	50	16	31	47 000	48 750	26 250	14 843
Eskimo Tribes	957	783	510	418	338	298	29 600	32 031	22 750	14 037
Eskimo	957	783	510	418	338	298	29 600	32 031	22 750	14 037
Eyak	75	96	38	52	27	21	38 750	71 250	17 500	18 039
Inupiat Eskimo	3 430	3 258	1 396	1 642	976	1 020	39 717	44 095	15 679	13 002
Native Village of Ambler	30	42	9	12	7	10	36 250	38 750	18 750	10 721
Arctic Slope Corporation	121	203	51	88	38	57	59 063	49 375	38 750	13 904
Native Village of Barrow Inupiat Traditional Government	43	36	24	19	15	12	66 667	65 833	36 250	13 987
Bering Straits Inupiat	144	67	66	38	43	30	35 417	44 875	20 536	22 316
Native Village of Brevig Mission	28	33	19	13	8	4	20 313	16 250	11 250	5 054
Native Village of Buckland	75	63	16	23	14	18	35 938	38 125	17 500	8 633
Native Village of Elim	99	49	18	18	13	9	40 536	40 714	15 417	9 081
Inupiaq	594	539	245	303	183	199	43 750	57 717	14 583	14 048
Inupiat	393	567	196	308	113	217	40 859	52 273	18 472	14 701
Native Village of Kiana	65	72	12	30	8	20	36 563	39 063	8 750	10 369
King Island Native Community	79	50	49	38	29	35	53 750	61 250	16 563	21 511
Native Village of Kivalina	60	48	6	28	4	15	28 750	28 750	10 833	7 032
Native Village of Kotzebue	77	68	30	49	29	40	56 250	49 531	34 583	14 214
Native Village of Koyuk	47	48	15	20	5	5	27 969	17 500	11 250	8 059
Kwiguk	64	42	19	19	8	1	41 875	39 375	30 000	8 952
Nana Inupiat	275	246	99	136	78	80	49 417	49 917	13 214	11 483
Native Village of Noatak	82	64	24	31	16	20	34 063	35 833	7 083	9 441
Nome Eskimo Community	154	159	98	83	78	53	53 750	67 639	45 893	17 943
Native Village of Point Hope	135	107	39	36	37	21	61 250	63 125	19 688	14 475
Native Village of Selawik	39	38	10	7	10	5	22 292	21 719	14 375	9 824
Native Village of Shaktoolik	60	25	29	10	19	9	36 250	47 500	15 417	14 199
Native Village of Shishmaref	99	93	39	40	18	12	26 125	26 786	15 536	8 547
Native Village of Shungnak	65	49	18	26	15	10	44 375	42 083	8 750	10 226
Native Village of Teller	41	44	24	20	17	13	36 250	38 125	32 917	11 672
Native Village of Unalakleet	186	143	80	71	64	36	37 125	41 750	10 000	12 694
Village of Wainwright	70	44	30	24	26	13	56 250	68 333	13 750	17 607
Village of White Mountain	45	54	22	40	17	26	17 321	30 714	10 625	10 352
Koniag Aleut	281	268	78	133	48	102	37 604	47 500	20 893	17 027
Koniag Aleut	99	105	38	74	30	69	51 429	51 964	21 528	26 035
Village of Old Harbor	42	41	10	13	10	6	23 125	23 750	9 167	10 994
Native Village of Port Lions	32	38	8	8	-	6	24 167	25 313	9 375	13 034
Sealaska	77	68	28	50	20	30	32 500	34 792	9 911	18 170
Sealaska	73	68	26	50	18	30	47 813	34 792	47 969	18 722
Siberian Eskimo	244	234	72	101	30	43	24 306	28 906	9 250	7 344
Native Village of Gambell	94	86	34	22	14	10	27 639	29 643	14 375	7 458
Native Village of Savoonga	123	125	38	69	16	30	22 059	24 688	8 958	6 803
Tlingit-Haida	2 435	2 327	1 184	1 272	818	860	35 526	38 139	21 757	15 001
Chilkat Indian Village (Kluckwan)	36	31	12	13	2	4	30 536	31 250	19 375	11 849
Haida	193	105	87	42	38	25	52 629	54 052	27 292	22 516
Hoonah Indian Association	74	49	20	21	11	11	31 250	33 571	21 667	10 657
Hydaburg Cooperative Association	48	25	7	5	-	1	29 375	24 500	23 750	8 217
Organized Village of Kake	92	73	36	46	25	34	43 523	43 365	38 750	17 909
Ketchikan Indian Corporation	127	179	62	105	43	72	27 768	29 167	24 107	13 135
Klawock Cooperative Association	60	51	24	22	17	17	31 250	31 000	21 250	10 338
Organized Village of Saxman	105	66	31	22	27	14	34 000	39 750	12 250	10 776

Table 48. **Work Status and Income in 1999 for Selected American Indian and Alaska Native Tribes (One Tribe Reported): 2000**—Con.

[Data based on a sample (except Tables 79 and 80). For information on confidentiality protection, coverage, sampling error, and nonsampling error, see Appendix G. Tribes are shown if respondents reported only one tribe or as American Indian or Alaska Native only and met the specified threshold. For more information, see "How to Use This Census Report"]

State	Population 16 years and over, worked in 1999						Median income in 1999 (dollars)			Per capita income in 1999 (dollars)
	Total		Worked 40 or more weeks							
			Total		Full-time, year-round					
	Male	Female	Male	Female	Male	Female	Households	Families	Nonfamily households	
Alaska—Con.										
American Indian and Alaska Native—Con.										
Alaska Native—Con.										
Tlingit-Haida—Con.										
Sitka Tribe of Alaska	86	60	44	49	38	18	30 096	31 750	14 615	13 684
Tlingit	1 331	1 294	728	723	530	530	36 716	38 769	20 000	15 752
Tsimshian	411	320	200	194	134	127	41 346	46 793	27 639	14 861
Metlakatla Indian Community Annette Island Reserve	203	150	73	80	50	52	39 375	47 083	25 313	13 780
Tsimshian	167	125	103	78	75	66	42 083	46 528	32 875	16 098
Unangan Aleut	686	477	317	266	202	161	45 481	46 771	26 563	18 936
Aleut Corporation	106	57	77	32	50	25	61 500	63 438	43 125	35 100
King Cove	103	79	39	51	28	25	36 875	40 938	18 125	15 094
Qagan Tayagungin Tribe of Sand Point Village	96	70	50	46	25	19	58 750	41 000	71 250	23 135
Saint Paul	130	90	77	50	64	31	41 563	43 125	31 667	13 762
South Naknek Village	56	34	13	15	6	13	26 250	57 708	20 500	12 231
Yup'ik	4 557	4 240	1 669	1 814	876	793	29 263	31 055	12 446	9 031
Akiachak Native Community	113	112	40	47	27	25	33 333	33 333	16 250	7 469
Village of Alakanuk	91	130	41	59	20	22	25 192	26 125	9 750	5 917
Algaaciq Native Village (St. Mary's)	43	62	25	34	16	8	35 625	31 250	31 563	10 121
Village of Aniak	65	52	22	19	13	13	30 833	33 500	8 750	10 390
Asa'carsarmiut Tribe	132	113	32	42	15	17	27 083	26 250	20 000	7 341
Bristol Bay	97	90	55	35	37	11	33 500	32 500	16 250	13 730
Calista	117	84	50	52	15	26	27 361	27 292	16 250	12 699
Village of Chefornak	80	53	26	20	2	3	36 094	36 406	23 750	8 346
Native Village of Chuathbaluk	32	29	14	13	2	-	28 750	28 750	21 250	6 967
Curyung Tribal Council (Native Village of Dillingham)	124	107	64	63	33	40	58 906	60 000	40 417	17 855
Emmonak Village	146	139	48	63	28	29	31 250	38 750	14 688	8 238
Native Village of Goodnews Bay	53	41	14	2	3	-	15 000	20 313	9 583	6 140
Native Village of Hooper Bay	190	138	30	28	4	3	22 917	24 750	8 333	6 574
Iqurmuit Traditional Council	38	52	11	19	2	4	25 313	24 063	45 000	6 876
Native Village of Kasigluk	120	109	28	49	11	15	33 125	34 000	12 917	6 859
Native Village of Kipnuk	132	80	49	45	24	4	33 864	34 091	21 250	8 668
Native Village of Kongiganak	13	20	3	6	3	-	20 000	20 000	-	2 244
Organized Village of Kwethluk	37	36	22	7	13	3	31 667	30 833	45 625	9 104
Native Village of Marshall (Fortuna Ledge)	62	58	23	16	10	3	38 125	39 250	15 625	8 371
Naknek Native Village	43	34	23	26	23	5	53 125	50 417	37 500	17 572
Native Village of Napakiak	57	56	17	21	2	4	27 679	28 393	6 875	8 291
Native Village of Napaskiak	74	65	51	35	26	10	29 688	30 278	9 375	6 836
New Koliganek Village Council	18	26	12	1	8	-	35 625	36 875	16 250	9 073
Newhalen Village	29	29	10	11	6	8	38 438	39 063	36 250	10 211
Newtok Village	62	72	29	23	15	3	33 929	33 472	15 625	8 683
Native Village of Nightmute	36	40	21	17	16	3	30 000	35 417	19 375	6 765
Native Village of Nunapitchuk	114	84	23	31	9	11	30 938	31 250	6 875	7 655
Orutsararmuit Native Village (Bethel)	68	68	23	29	20	22	40 833	26 667	63 750	11 591
Native Village of Saint Michael	28	59	7	19	1	11	27 250	27 250	12 000	9 287
Stebbins Community Association	113	103	24	26	11	10	21 136	22 656	9 063	5 803
Traditional Village of Togiak	64	61	6	7	2	4	13 000	15 625	6 250	5 151
Native Village of Tuntutuliak	66	49	22	10	8	-	25 500	26 500	16 250	6 255
Native Village of Tununak	70	34	28	12	11	-	21 875	26 406	10 000	7 068
Yup'ik	1 300	1 300	495	615	264	353	29 583	31 183	13 750	9 900
Yup'ik Eskimo	334	337	149	155	110	74	37 619	42 083	12 250	10 438
Arizona	**1 423 665**	**1 187 548**	**1 162 144**	**885 357**	**908 349**	**592 227**	**40 558**	**46 723**	**26 828**	**20 275**
American Indian and Alaska Native	**48 562**	**47 118**	**32 295**	**30 464**	**23 672**	**20 680**	**24 514**	**26 026**	**12 152**	**8 828**
American Indian	**42 972**	**42 190**	**28 085**	**27 198**	**20 472**	**18 366**	**24 505**	**26 160**	**11 474**	**8 827**
Apache	3 691	3 651	2 198	2 331	1 449	1 661	18 683	20 465	7 438	6 435
Apache	621	565	385	414	226	275	32 813	35 167	13 750	12 640
Payson Tonto Apache	14	17	12	15	6	15	20 833	26 458	6 719	6 306
San Carlos Apache	1 285	1 236	748	726	506	547	18 416	18 718	6 939	5 482
White Mountain Apache	1 758	1 769	1 046	1 152	709	807	17 227	19 812	6 999	5 760
Canadian and Latin American	972	568	750	397	477	242	32 357	36 042	16 397	13 601
Mexican American Indian	848	450	657	336	421	197	32 500	35 938	16 985	14 064
Chemehuevi	68	36	56	26	53	20	31 250	35 833	5 938	11 741
Cherokee	1 177	967	908	821	740	577	38 812	41 694	26 696	22 651
Cherokee	1 043	861	790	740	658	518	38 799	42 083	25 921	22 565
Chippewa	332	262	258	212	192	178	51 136	54 313	32 625	25 983
Chippewa	252	197	197	149	143	130	53 083	57 917	32 188	27 123
Choctaw	399	349	354	254	286	176	38 625	54 643	33 083	17 428
Choctaw	297	266	260	201	192	129	38 875	40 357	34 079	16 086
Colorado River Indian	283	317	180	207	157	175	26 250	28 000	7 400	9 877
Creek	91	163	91	121	84	111	57 656	48 920	72 679	23 148
Muscogee Creek Nation	86	163	86	121	79	111	57 656	48 920	72 679	23 040
Iroquois	102	137	61	120	57	84	34 732	60 833	15 972	15 393
Navajo	23 579	22 992	14 714	14 099	10 305	9 235	22 647	25 072	7 457	7 941
Paiute	70	120	31	76	31	38	23 839	22 500	27 750	8 784
Pima	1 238	1 175	831	824	660	561	27 818	27 703	21 012	7 906
Gila River Indian Community	266	269	145	146	83	105	26 339	25 179	25 893	7 198
Pima	575	586	403	440	309	264	26 071	27 798	17 614	9 534
Salt River Pima-Maricopa	392	315	278	233	263	187	30 450	30 000	30 139	6 570
Potawatomi	108	98	108	93	88	56	83 750	103 161	6 964	24 493
Pueblo	2 095	2 333	1 389	1 531	1 036	1 106	26 219	24 530	15 969	10 116
Hopi	1 634	1 808	1 052	1 154	782	840	26 543	24 575	15 903	9 251
Laguna	87	140	67	100	53	82	36 875	43 393	11 250	12 962
Sioux	581	517	457	370	396	255	36 729	33 785	33 500	14 488
Sioux	232	122	179	103	158	90	35 714	32 143	45 417	14 312
Standing Rock Sioux	62	109	46	72	46	50	34 091	28 676	56 250	9 152
Tohono O'Odham	2 336	2 789	1 640	1 889	1 249	1 295	21 573	22 338	11 490	7 660
Ak-Chin	69	77	59	64	57	46	23 333	24 375	14 167	7 276
Tohono O'Odham	2 267	2 707	1 581	1 820	1 192	1 249	21 498	22 290	11 327	7 663
Yaqui	2 369	2 181	1 682	1 491	1 281	1 033	28 839	30 427	14 167	9 731
Pascua Yaqui	721	702	509	475	403	272	30 954	31 838	6 964	10 953
Yaqui	1 648	1 449	1 173	998	878	743	27 571	30 116	17 708	9 188

Table 48. **Work Status and Income in 1999 for Selected American Indian and Alaska Native Tribes (One Tribe Reported): 2000**—Con.

[Data based on a sample (except Tables 79 and 80). For information on confidentiality protection, coverage, sampling error, and nonsampling error, see Appendix G. Tribes are shown if respondents reported only one tribe or as American Indian or Alaska Native only and met the specified threshold. For more information, see "How to Use This Census Report"]

State	Population 16 years and over, worked in 1999						Median income in 1999 (dollars)			Per capita income in 1999 (dollars)
	Total		Worked 40 or more weeks							
			Total		Full-time, year-round					
	Male	Female	Male	Female	Male	Female	Households	Families	Nonfamily households	
Arizona—Con.										
American Indian and Alaska Native—Con.										
American Indian—Con.										
Yavapai Apache	124	140	95	78	80	51	33 750	33 750	31 250	8 454
Yuman	938	908	566	689	462	488	25 696	24 848	15 431	10 042
Cocopah Tribe of Arizona	159	125	87	82	70	74	18 958	19 219	16 786	7 414
Fort Mojave Indian Tribe of Arizona	167	197	114	164	96	100	28 929	25 714	15 500	9 260
Havasupai	125	87	53	51	41	37	15 859	20 000	6 250	7 029
Hualapai	215	293	101	226	69	144	21 071	18 833	12 167	7 846
Quechan	77	31	65	29	60	19	31 386	31 217	9 500	11 630
Yavapai-Prescott Tribe of the Yavapai Reservation	177	133	136	103	116	89	54 722	53 214	23 750	16 743
Alaska Native	**211**	**180**	**150**	**89**	**82**	**75**	**35 893**	**39 000**	**32 596**	**11 991**
Arkansas	**719 983**	**643 842**	**588 320**	**472 319**	**475 521**	**328 063**	**32 182**	**38 663**	**17 999**	**16 904**
American Indian and Alaska Native	**4 878**	**4 551**	**3 865**	**3 083**	**2 985**	**2 166**	**28 904**	**33 519**	**16 625**	**14 559**
American Indian	**4 021**	**3 757**	**3 175**	**2 604**	**2 477**	**1 840**	**29 338**	**33 993**	**16 855**	**14 948**
Canadian and Latin American	115	97	79	60	65	35	33 636	29 792	6 875	7 317
Mexican American Indian	81	73	66	46	52	21	33 523	25 250	6 875	5 407
Cherokee	2 436	2 083	1 933	1 513	1 543	1 087	26 806	31 875	14 933	14 802
Cherokee	2 277	1 969	1 813	1 433	1 431	1 051	26 574	31 875	14 877	14 560
Western Cherokee	82	72	50	47	42	22	17 379	18 750	2 500-	10 879
Choctaw	579	608	414	427	329	317	33 939	39 773	22 083	15 773
Choctaw	476	541	337	370	256	263	31 250	34 353	22 112	15 262
Oklahoma Choctaw	101	62	75	54	73	51	42 337	61 000	21 964	17 454
Creek	89	134	89	82	56	50	40 833	40 417	16 333	13 519
Muscogee Creek Nation	81	127	81	75	48	50	35 833	32 115	16 333	13 166
Sioux	56	91	39	45	32	38	27 813	31 071	12 065	8 991
California	**9 551 508**	**7 866 866**	**7 726 944**	**5 871 139**	**5 685 582**	**3 648 140**	**47 493**	**53 025**	**32 024**	**22 711**
American Indian and Alaska Native	**82 583**	**70 621**	**61 453**	**49 036**	**42 511**	**30 653**	**36 547**	**38 547**	**23 972**	**15 226**
American Indian	**59 211**	**52 785**	**43 950**	**36 987**	**30 672**	**23 201**	**37 186**	**39 507**	**24 842**	**15 873**
Apache	2 789	2 132	2 057	1 521	1 583	1 004	38 573	42 214	20 950	17 724
Apache	2 130	1 735	1 573	1 220	1 214	820	38 138	40 660	20 863	16 686
Chiricahua	185	91	85	69	63	41	36 328	40 139	15 455	15 004
Mescalero Apache	295	178	252	133	175	87	38 897	54 583	20 781	21 346
Blackfeet	889	878	611	647	412	354	40 949	43 487	25 833	18 495
Cahuilla	320	441	234	280	151	215	41 131	40 833	16 193	17 969
Cahuilla	159	257	131	168	101	121	42 262	38 929	21 250	13 891
Morongo Band of Cahuilla Mission Indians	93	122	61	56	35	41	29 545	38 750	16 364	24 175
California Tribes	98	220	48	130	35	99	34 167	32 500	55 000	9 210
Yuki	40	110	16	57	14	38	33 750	32 188	70 875	8 293
Canadian and Latin American	13 844	8 694	10 215	5 535	5 815	2 848	34 483	33 171	27 210	11 293
Canadian Indian	153	113	105	82	97	64	34 886	33 958	40 625	21 934
Central American Indian	580	386	454	242	337	122	38 030	39 375	33 641	13 958
Mexican American Indian	11 794	7 344	8 586	4 555	4 754	2 296	34 386	32 687	25 188	10 647
South American Indian	439	277	368	202	207	114	37 500	35 769	31 667	16 999
Spanish American Indian	793	510	648	395	407	209	34 917	40 341	28 466	14 499
Chemehuevi	75	111	69	76	65	56	35 750	41 250	11 136	11 272
Cherokee	8 001	7 955	6 224	5 844	4 694	3 947	40 028	44 488	28 951	20 221
Cherokee	7 656	7 626	5 910	5 600	4 458	3 796	39 561	43 956	27 723	20 064
Western Cherokee	196	139	186	88	130	53	53 631	54 881	47 614	26 920
Cheyenne	270	135	197	83	118	71	53 487	60 250	38 672	20 047
Cheyenne	177	75	130	50	104	42	52 386	53 355	39 531	20 492
Chickasaw	498	454	372	311	273	201	41 500	48 262	28 958	25 042
Chippewa	1 086	1 025	835	687	634	426	43 224	54 306	25 556	23 751
Chippewa	845	727	660	448	520	284	39 076	49 583	19 063	23 625
Choctaw	2 234	2 085	1 696	1 448	1 451	997	42 192	48 243	27 120	19 626
Choctaw	1 985	1 829	1 479	1 286	1 286	895	41 880	47 872	26 793	19 491
Oklahoma Choctaw	240	249	208	155	156	95	46 806	51 042	31 429	22 079
Chumash	793	910	648	720	417	463	41 023	43 512	25 197	17 535
Chumash	766	874	621	697	397	461	41 420	43 750	25 395	17 846
Comanche	378	217	346	129	292	67	42 039	34 464	41 492	15 718
Comanche	378	217	346	129	292	67	42 039	34 464	41 492	15 718
Costanoan	313	274	211	234	126	190	57 292	57 083	30 536	19 503
Cree	117	123	94	117	72	83	64 211	64 671	36 771	24 842
Creek	579	524	425	402	301	239	40 764	47 400	34 531	22 438
Muscogee Creek Nation	554	494	400	390	276	227	39 135	46 400	34 531	21 323
Cupeno	82	45	74	30	18	24	30 000	25 750	26 250	11 316
Cupeno	48	30	43	29	14	23	36 528	35 833	26 250	11 179
Delaware	314	231	261	174	165	132	56 597	68 750	50 972	26 447
Delaware	233	209	208	156	134	121	55 069	70 536	50 972	28 097
Diegueno	489	616	302	417	183	291	34 514	34 712	25 125	19 844
Barona Group of Capitan Grande Band	31	42	23	20	18	9	107 500	103 623	117 475	38 282
Diegueno	154	268	126	167	80	135	33 385	34 427	21 667	21 035
Mesa Grande Band of Diegueno Mission Indians	57	58	29	36	3	21	26 750	27 000	23 750	10 792
San Pasqual Band of Diegueno Mission Indians	122	85	53	72	32	49	32 344	30 179	12 188	10 044
Santa Ysabel Band of Diegueno Mission Indians	39	79	12	56	6	24	20 417	25 625	15 833	10 778
Viejas (Baron Long) Group of Capitan Grande Band	18	19	18	19	11	14	83 235	82 333	90 065	37 004
Gabrieleno	270	165	217	146	122	68	49 167	47 917	35 278	16 673
Hoopa	593	472	365	294	266	218	28 657	34 375	12 031	12 532
Hoopa Valley Tribe	593	472	365	294	266	218	28 657	34 375	12 031	12 532
Iroquois	724	705	583	540	424	395	51 676	57 946	32 500	26 499
Iroquois	132	146	115	109	81	73	52 500	54 875	29 861	22 819
Mohawk	261	171	188	137	132	84	57 760	55 833	29 792	33 906
Oneida Nation of New York	124	148	84	110	67	93	32 333	34 844	31 083	22 158
Juaneno (Acjachemem)	543	566	444	441	319	258	45 313	55 179	26 548	17 172
Karuk Tribe of California	433	381	246	252	198	159	26 875	33 938	13 906	14 074
Kiowa	111	125	74	68	53	68	37 813	47 292	16 786	17 545
Kiowa	101	125	64	68	43	68	29 063	45 208	16 786	17 776

U.S. Census Bureau, Census 2000

Table 48. **Work Status and Income in 1999 for Selected American Indian and Alaska Native Tribes (One Tribe Reported): 2000**—Con.

[Data based on a sample (except Tables 79 and 80). For information on confidentiality protection, coverage, sampling error, and nonsampling error, see Appendix G. Tribes are shown if respondents reported only one tribe or as American Indian or Alaska Native only and met the specified threshold. For more information, see "How to Use This Census Report"]

State	Population 16 years and over, worked in 1999						Median income in 1999 (dollars)			Per capita income in 1999 (dollars)
	Total		Worked 40 or more weeks							
			Total		Full-time, year-round					
	Male	Female	Male	Female	Male	Female	Households	Families	Nonfamily households	
California—Con.										
American Indian and Alaska Native—Con.										
American Indian—Con.										
Luiseno	757	682	588	456	461	281	46 791	47 750	37 969	15 875
La Jolla Band of Luiseno Mission Indians	44	76	37	44	34	31	30 000	33 750	28 125	12 809
Luiseno	292	277	210	187	155	97	33 438	30 446	38 889	12 851
Pala Band of Luiseno Mission Indians	112	86	83	56	63	30	45 250	60 179	38 750	15 465
Pechanga Band of Luiseno Mission Indians	104	100	99	70	77	51	52 083	52 500	49 375	20 953
Soboba	118	41	79	30	57	28	73 125	73 500	50 956	21 883
Maidu	392	371	262	287	230	153	20 483	20 350	13 750	11 085
Maidu	333	299	229	230	197	143	20 994	21 300	12 417	11 245
Mission Indians	235	180	161	138	133	109	31 328	39 808	25 139	16 042
Mission Indians	171	134	116	100	100	78	27 885	33 333	23 750	16 493
Me-Wuk	610	571	428	431	293	255	35 053	37 121	17 222	14 528
Me-Wuk	610	560	428	420	293	253	35 239	37 045	16 597	14 476
Mono	285	381	202	272	137	192	23 375	26 042	16 736	11 884
Mono	270	356	190	249	137	182	24 750	26 146	17 344	12 040
Navajo	2 252	2 167	1 747	1 553	1 334	1 024	41 208	48 171	20 714	15 346
Nomlaki	63	86	36	54	18	35	20 000	28 750	9 000	9 444
Nomlaki	60	79	33	51	18	32	20 625	27 813	10 500	9 386
Osage	265	304	170	225	135	148	46 500	65 114	37 768	20 275
Ottawa	116	88	75	68	30	64	36 875	35 156	40 550	13 757
Paiute	820	769	576	542	463	351	32 227	34 549	17 557	14 856
Paiute	708	655	505	485	419	316	30 898	34 750	17 670	14 630
Paiute-Shoshone	118	152	79	115	54	67	25 769	26 500	18 750	11 934
Shoshone Paiute	80	99	59	65	40	44	25 139	25 833	19 063	9 999
Pima	223	260	150	135	116	87	34 792	32 083	31 607	14 193
Pima	196	248	123	123	89	82	32 321	29 808	32 708	13 089
Pit River	209	247	112	163	81	85	21 500	15 694	5 813	7 543
Pit River Tribe of California	205	247	108	163	77	85	23 167	20 500	6 125	7 565
Pomo	987	1 022	698	600	456	434	27 414	30 133	17 813	10 497
Pomo	658	732	460	420	302	289	24 779	26 444	16 042	10 251
Potawatomi	424	451	323	357	271	218	40 962	46 176	21 765	22 804
Potawatomi	321	385	246	305	203	180	38 630	42 950	28 056	22 432
Pueblo	1 231	1 193	946	877	709	558	45 341	53 551	27 054	21 896
Hopi	292	230	233	146	190	78	50 074	52 059	38 482	18 628
Pueblo	336	327	261	270	176	177	48 750	54 531	30 268	21 826
Ysleta Del Sur Pueblo of Texas	120	77	79	64	65	28	44 219	45 357	22 150	20 594
Seminole	299	199	239	111	162	46	52 917	54 844	25 278	18 890
Seminole	290	191	239	103	162	46	53 667	58 409	25 278	19 375
Serrano	47	68	43	43	32	43	36 125	35 197	60 000	13 817
Serrano	36	58	32	35	21	35	36 000	35 658	9 167	13 519
Shoshone	187	387	97	292	91	189	34 231	32 159	32 788	13 325
Shoshone	162	328	81	256	77	174	34 808	33 500	33 269	13 002
Sioux	1 594	1 576	1 190	1 159	837	774	40 911	41 159	28 426	15 766
Oglala Sioux	300	223	229	148	122	82	42 417	44 250	29 205	18 160
Sioux	636	779	452	594	321	423	40 332	38 875	26 667	13 534
Teton Sioux	293	206	216	163	163	106	41 563	40 714	45 250	17 847
Tohono O'Odham	326	313	258	229	165	114	28 500	41 029	23 793	15 238
Tohono O'Odham	317	313	249	229	156	114	27 457	40 368	23 793	15 112
Tolowa	84	133	78	87	62	50	28 750	43 125	19 167	13 944
Tolowa	67	112	62	68	52	33	28 819	43 125	14 375	12 879
Wailaki	193	205	132	159	108	96	29 762	28 068	29 875	15 115
Washoe	74	117	59	93	45	71	26 964	30 000	25 455	16 070
Washoe	74	117	59	93	45	71	26 964	30 000	25 455	16 070
Wintun	390	498	308	361	206	263	30 906	37 500	14 306	13 012
Wintun	389	495	307	358	205	260	30 938	37 583	14 306	13 021
Wiyot	118	104	67	65	56	40	30 938	33 036	23 750	17 439
Wiyot	100	89	49	61	49	40	24 911	30 938	23 750	17 456
Yaqui	1 064	786	802	574	567	352	41 607	43 333	24 167	14 483
Pascua Yaqui	95	77	63	61	56	26	38 194	35 208	15 000	8 650
Yaqui	969	709	739	513	511	326	42 784	47 303	27 500	15 320
Yokuts	632	552	445	397	303	213	32 736	34 397	22 440	12 852
Picayune Rancheria of Chukchansi Indians	161	201	119	147	91	97	38 409	54 375	9 698	15 998
Tachi	95	17	66	6	56	6	41 250	39 583	32 955	17 955
Tule River	148	123	106	87	52	19	32 589	30 833	32 614	10 679
Yokuts	222	168	154	120	104	67	25 250	28 889	20 595	9 720
Yuman	388	475	291	399	209	282	28 261	28 988	18 304	11 360
Fort Mojave Indian Tribe of Arizona	59	97	59	87	47	52	25 476	26 905	17 708	18 163
Quechan	286	339	193	276	135	199	27 500	28 313	13 750	9 868
Yurok	588	631	434	405	319	250	28 648	29 231	18 295	10 128
Yurok	588	631	434	405	319	250	28 648	29 231	18 295	10 128
Alaska Native	**524**	**707**	**382**	**531**	**248**	**327**	**36 853**	**37 069**	**29 904**	**16 376**
Tlingit-Haida	199	170	161	150	108	112	47 667	61 146	31 875	17 741
Tlingit	169	119	133	103	101	79	48 750	81 193	28 173	20 866
Colorado	**1 383 656**	**1 169 402**	**1 144 666**	**882 792**	**908 245**	**585 212**	**47 203**	**55 883**	**30 728**	**24 049**
American Indian and Alaska Native	**13 297**	**11 526**	**10 005**	**8 187**	**7 425**	**5 277**	**36 384**	**40 414**	**23 394**	**15 672**
American Indian	**9 564**	**9 037**	**7 211**	**6 371**	**5 391**	**4 135**	**37 486**	**41 282**	**25 574**	**16 019**
Apache	762	494	621	309	471	230	38 971	43 860	26 823	15 967
Apache	547	313	449	207	329	156	40 536	44 167	29 063	15 859
Blackfeet	157	117	92	72	82	38	35 417	59 063	15 250	12 407
Canadian and Latin American	956	616	708	442	545	318	33 306	37 083	21 477	15 501
Mexican American Indian	696	362	491	274	348	189	31 544	34 208	20 341	15 319
Spanish American Indian	177	186	164	151	160	119	38 750	46 750	15 714	16 169
Cherokee	1 346	1 427	1 105	1 123	747	762	41 328	43 066	28 348	18 930
Cherokee	1 239	1 376	1 005	1 092	676	744	40 960	42 258	28 259	19 002
Cheyenne	65	102	42	87	40	35	51 979	92 370	36 042	24 275
Chippewa	367	371	302	261	232	157	44 286	55 909	27 159	22 178
Chippewa	236	234	202	161	139	89	43 810	55 568	35 865	21 036
Choctaw	236	199	134	142	93	114	52 708	58 958	35 250	19 169
Choctaw	212	134	110	85	76	64	45 795	59 583	26 250	15 754
Creek	141	114	102	78	92	33	45 268	57 109	20 000	22 356
Muscogee Creek Nation	141	114	102	78	92	33	45 268	57 109	20 000	22 479

Table 48. **Work Status and Income in 1999 for Selected American Indian and Alaska Native Tribes (One Tribe Reported): 2000**—Con.

[Data based on a sample (except Tables 79 and 80). For information on confidentiality protection, coverage, sampling error, and nonsampling error, see Appendix G. Tribes are shown if respondents reported only one tribe or as American Indian or Alaska Native only and met the specified threshold. For more information, see "How to Use This Census Report"]

State	Population 16 years and over, worked in 1999						Median income in 1999 (dollars)			Per capita income in 1999 (dollars)
	Total		Worked 40 or more weeks							
			Total		Full-time, year-round					
	Male	Female	Male	Female	Male	Female	Households	Families	Nonfamily households	
Colorado—Con.										
American Indian and Alaska Native—Con.										
American Indian—Con.										
Iroquois	120	139	71	104	57	61	42 857	26 364	35 313	16 507
Navajo	1 390	1 717	962	1 216	695	634	35 833	39 904	26 613	12 851
Pueblo	268	243	208	185	173	116	34 706	41 389	29 000	18 004
Sioux	995	900	749	592	533	407	40 081	42 778	23 056	14 640
Oglala Sioux	251	198	190	132	111	84	42 917	43 594	23 750	15 653
Sioux	264	225	206	139	152	99	37 467	43 750	34 375	12 742
Teton Sioux	223	199	141	125	95	62	36 369	37 061	10 655	12 735
Ute	685	649	493	428	415	362	27 768	32 414	15 500	12 529
Southern Ute	176	170	122	128	105	99	36 083	40 987	16 324	14 941
Ute	247	195	208	131	172	122	32 727	38 884	16 875	16 809
Ute Mountain	246	276	151	167	130	139	19 390	20 000	11 458	8 289
Alaska Native	**177**	**130**	**133**	**89**	**102**	**39**	**38 125**	**61 033**	**31 667**	**13 416**
Connecticut	**986 619**	**913 183**	**830 224**	**722 614**	**681 651**	**468 536**	**53 935**	**65 521**	**30 873**	**28 766**
American Indian and Alaska Native	**2 560**	**2 340**	**1 956**	**1 588**	**1 591**	**1 169**	**37 078**	**47 069**	**17 909**	**18 186**
American Indian	**1 795**	**1 570**	**1 360**	**1 053**	**1 089**	**791**	**42 798**	**54 929**	**23 750**	**20 663**
Canadian and Latin American	284	132	197	85	126	50	40 917	42 000	25 694	12 218
South American Indian	129	52	94	45	69	32	32 083	37 875	6 806	9 162
Cherokee	181	233	132	146	110	123	34 022	53 603	13 977	20 426
Cherokee	164	225	119	138	97	115	33 804	54 485	13 977	20 082
Mohegan	184	147	134	70	97	64	70 104	71 667	17 083	18 004
Pequot	174	186	112	161	99	128	45 774	56 250	20 350	25 491
Mashantucket Pequot	103	107	57	89	57	77	60 132	62 426	20 179	31 290
Pequot	66	77	50	70	37	49	21 771	28 250	12 321	15 701
Delaware	**226 465**	**212 476**	**186 803**	**164 432**	**153 876**	**113 954**	**47 381**	**55 257**	**29 891**	**23 305**
American Indian and Alaska Native	**812**	**894**	**641**	**676**	**556**	**477**	**37 684**	**39 245**	**27 596**	**16 677**
American Indian	**617**	**676**	**499**	**517**	**425**	**389**	**38 594**	**40 530**	**25 417**	**17 298**
Canadian and Latin American	97	85	70	71	48	54	46 250	46 250	-	11 317
Cherokee	129	158	114	97	89	69	40 000	40 000	34 000	16 364
Cherokee	129	158	114	97	89	69	40 000	40 000	34 000	16 364
Nanticoke	161	128	136	100	128	73	32 857	37 083	15 357	21 220
District of Columbia	**157 308**	**165 840**	**120 641**	**121 419**	**92 985**	**87 733**	**40 127**	**46 283**	**34 130**	**28 659**
American Indian and Alaska Native	**645**	**547**	**485**	**433**	**351**	**282**	**36 359**	**45 096**	**31 797**	**24 247**
American Indian	**387**	**326**	**327**	**267**	**226**	**172**	**37 426**	**41 667**	**35 893**	**31 267**
Florida	**4 315 621**	**3 838 208**	**3 565 107**	**2 952 337**	**2 835 638**	**2 035 596**	**38 819**	**45 625**	**24 799**	**21 557**
American Indian and Alaska Native	**17 000**	**13 016**	**13 134**	**9 154**	**10 303**	**6 433**	**32 806**	**38 501**	**20 704**	**16 598**
American Indian	**12 229**	**9 510**	**9 513**	**6 788**	**7 464**	**4 676**	**34 165**	**40 316**	**20 718**	**17 169**
Apache	245	199	191	142	159	108	31 042	36 932	9 750	22 032
Apache	219	179	165	122	133	93	30 521	36 364	9 750	22 538
Blackfeet	238	204	191	141	177	87	25 438	26 406	14 655	16 601
Canadian and Latin American	2 035	1 169	1 497	792	1 028	423	31 014	33 785	19 083	10 770
Central American Indian	251	244	183	168	140	65	30 403	26 799	22 188	10 553
Mexican American Indian	1 181	384	847	256	530	158	28 500	36 435	15 777	9 088
South American Indian	363	304	288	190	214	94	36 008	37 056	19 167	13 004
Spanish American Indian	184	163	141	104	112	45	24 438	30 313	23 625	14 178
Cherokee	3 524	2 876	2 770	2 036	2 302	1 420	33 200	40 174	20 512	19 842
Cherokee	3 358	2 715	2 642	1 922	2 192	1 350	32 320	39 250	20 343	19 375
Chippewa	408	402	276	291	228	216	41 993	44 762	25 139	16 921
Chippewa	261	254	201	210	158	140	43 600	44 375	32 292	16 542
Choctaw	367	334	301	280	248	215	39 917	64 250	20 875	21 778
Choctaw	324	280	265	244	212	191	39 769	64 500	18 583	21 501
Creek	1 214	958	928	637	740	420	38 727	42 014	22 000	15 608
Eastern Creek	199	162	122	120	78	44	37 604	41 250	27 083	19 749
Lower Muscogee Creek Tama Tribal Town	139	98	111	73	106	72	28 173	33 750	14 028	13 307
Muscogee Creek Nation	813	638	632	401	504	276	39 470	41 181	26 382	15 100
Iroquois	510	354	439	264	341	201	32 056	41 923	16 375	17 678
Mohawk	185	161	170	131	152	96	26 534	37 045	17 375	16 036
Lumbee	240	112	173	102	141	94	41 691	48 929	29 485	15 455
Navajo	167	182	130	118	85	93	67 625	61 806	12 308	14 732
Seminole	541	474	407	305	326	239	33 148	39 125	20 703	16 859
Florida Seminole	164	141	128	99	107	83	45 341	48 125	21 477	15 878
Seminole	368	328	274	201	214	151	30 313	31 343	19 018	17 339
Sioux	311	238	234	125	173	100	37 054	44 583	21 875	26 473
Sioux	201	102	175	69	125	61	42 569	44 375	15 625	26 087
Alaska Native	**194**	**195**	**182**	**143**	**139**	**104**	**40 729**	**43 250**	**31 071**	**17 327**
Georgia	**2 369 938**	**2 101 792**	**1 982 061**	**1 585 277**	**1 636 919**	**1 129 527**	**42 433**	**49 280**	**26 509**	**21 154**
American Indian and Alaska Native	**7 717**	**5 833**	**6 034**	**4 091**	**4 724**	**2 923**	**37 073**	**40 169**	**29 116**	**17 341**
American Indian	**5 573**	**4 227**	**4 381**	**2 928**	**3 459**	**2 077**	**38 066**	**41 505**	**28 682**	**17 600**
Apache	162	75	141	43	75	34	43 472	29 038	44 861	18 813
Canadian and Latin American	811	186	499	98	276	45	31 654	28 646	23 625	9 369
Mexican American Indian	611	91	330	40	162	2	33 214	30 074	24 500	9 217
Cherokee	2 338	1 899	2 002	1 299	1 607	938	37 273	42 702	27 500	18 406
Cherokee	2 029	1 713	1 717	1 182	1 373	877	36 812	41 075	28 092	18 576
Choctaw	204	141	148	118	137	109	31 250	31 583	26 750	16 408
Choctaw	157	104	101	89	96	80	30 284	26 389	28 958	13 349
Creek	295	340	259	238	227	188	40 417	50 385	25 313	18 774
Lower Muscogee Creek Tama Tribal Town	93	79	80	45	75	37	32 375	37 159	25 469	16 082
Muscogee Creek Nation	166	202	143	154	135	119	41 181	43 393	14 808	21 197
Iroquois	97	179	93	170	93	115	67 750	66 635	90 059	30 044
Lumbee	149	158	116	100	93	77	50 568	55 250	39 167	23 565
Sioux	129	166	85	89	80	55	43 882	43 618	7 188	28 440
Hawaii	**348 658**	**303 417**	**291 161**	**238 770**	**218 200**	**158 241**	**49 820**	**56 961**	**30 272**	**21 525**
American Indian and Alaska Native	**1 096**	**871**	**881**	**567**	**688**	**428**	**42 135**	**43 382**	**27 375**	**19 696**
American Indian	**767**	**645**	**687**	**449**	**568**	**355**	**45 486**	**44 952**	**36 932**	**22 772**
Cherokee	149	116	141	78	90	65	42 917	43 750	41 429	22 085
Cherokee	136	106	128	68	90	63	42 917	43 750	41 429	22 706

Table 48. **Work Status and Income in 1999 for Selected American Indian and Alaska Native Tribes (One Tribe Reported): 2000**—Con.

[Data based on a sample (except Tables 79 and 80). For information on confidentiality protection, coverage, sampling error, and nonsampling error, see Appendix G. Tribes are shown if respondents reported only one tribe or as American Indian or Alaska Native only and met the specified threshold. For more information, see "How to Use This Census Report"]

State	Population 16 years and over, worked in 1999						Median income in 1999 (dollars)			Per capita income in 1999 (dollars)
	Total		Worked 40 or more weeks							
			Total		Full-time, year-round					
	Male	Female	Male	Female	Male	Female	Households	Families	Nonfamily households	
Idaho	**387 586**	**322 141**	**303 115**	**226 777**	**232 762**	**135 750**	**37 572**	**43 490**	**21 861**	**17 841**
American Indian and Alaska Native	**4 555**	**4 322**	**2 748**	**2 757**	**2 042**	**1 990**	**29 351**	**31 840**	**14 941**	**11 315**
American Indian	**3 878**	**3 733**	**2 330**	**2 397**	**1 754**	**1 711**	**29 549**	**32 620**	**15 013**	**11 295**
Blackfeet	115	53	81	35	59	29	38 750	39 375	8 125	14 760
Canadian and Latin American	99	61	72	32	63	25	28 929	37 500	6 548	18 737
Mexican American Indian	55	38	43	22	35	15	29 107	29 405	2 500-	8 359
Cherokee	455	307	333	229	237	130	28 371	34 783	14 241	13 468
Cherokee	429	292	309	218	222	122	28 902	35 809	14 196	13 984
Chippewa	144	130	74	86	56	65	36 500	43 438	22 875	15 149
Choctaw	81	71	71	51	71	25	43 438	43 542	21 875	19 710
Coeur D'Alene	194	222	96	179	62	137	32 847	36 563	15 000	9 289
Colville	35	58	25	26	25	21	24 167	55 781	11 875	15 235
Navajo	129	149	79	88	38	39	35 192	33 281	43 125	12 224
Nez Perce	498	527	333	366	248	294	28 043	31 985	16 031	10 823
Paiute-Shoshone	107	73	39	46	26	33	22 500	23 750	7 188	9 816
Shoshone Paiute	99	67	34	40	21	33	25 000	28 088	6 875	10 291
Shoshone	81	77	13	39	13	18	12 212	13 958	11 250	7 287
Shoshone-Bannock Tribes of the Fort Hall Reservation	885	1 040	450	640	363	523	27 207	28 310	11 532	9 148
Sioux	174	73	118	34	102	22	35 313	35 938	10 000	11 599
Sioux	79	32	70	19	67	11	34 107	33 214	6 750	9 278
Alaska Native	**71**	**105**	**42**	**37**	**34**	**32**	**40 125**	**29 712**	**16 607**	**11 321**
Illinois	**3 586 359**	**3 192 238**	**2 951 550**	**2 446 932**	**2 348 133**	**1 614 716**	**46 590**	**55 545**	**28 368**	**23 104**
American Indian and Alaska Native	**9 176**	**7 404**	**7 035**	**5 202**	**5 140**	**3 430**	**39 329**	**44 095**	**22 271**	**16 428**
American Indian	**5 648**	**4 915**	**4 354**	**3 485**	**3 217**	**2 353**	**40 664**	**45 019**	**22 982**	**17 640**
Apache	222	151	169	112	122	59	51 058	61 087	25 313	19 681
Apache	163	120	129	91	90	53	47 120	62 283	22 321	20 378
Blackfeet	163	100	129	86	99	80	41 161	40 263	40 263	19 384
Canadian and Latin American	1 543	936	1 142	626	732	392	44 914	43 686	26 193	15 276
Mexican American Indian	1 360	803	1 004	530	625	337	43 750	42 997	25 568	14 522
Cherokee	1 357	1 296	1 120	877	883	626	38 241	44 643	20 481	17 710
Cherokee	1 241	1 235	1 011	826	789	588	36 974	42 473	19 464	17 176
Chippewa	465	412	389	326	278	222	37 792	37 600	35 083	22 006
Chippewa	357	270	298	203	209	122	37 431	37 014	31 250	21 973
Choctaw	155	106	126	60	122	45	42 273	44 286	30 278	23 775
Choctaw	137	90	108	49	104	43	40 909	45 000	26 429	23 128
Iroquois	236	273	148	232	108	192	57 875	76 812	30 313	21 900
Oneida Nation of New York	191	195	110	158	71	118	48 750	61 477	30 313	19 474
Navajo	101	137	68	90	35	65	38 750	60 179	31 250	15 173
Sioux	217	325	157	231	131	178	38 967	45 536	30 962	18 417
Sioux	82	220	63	159	63	122	31 313	29 821	15 278	18 828
Alaska Native	**162**	**105**	**144**	**57**	**99**	**47**	**54 375**	**70 125**	**27 125**	**23 441**
Indiana	**1 805 100**	**1 604 233**	**1 493 375**	**1 203 980**	**1 224 543**	**806 555**	**41 567**	**50 261**	**23 689**	**20 397**
American Indian and Alaska Native	**5 334**	**4 087**	**4 195**	**2 616**	**3 217**	**1 915**	**34 375**	**38 011**	**21 140**	**16 578**
American Indian	**3 762**	**3 122**	**2 920**	**1 963**	**2 234**	**1 410**	**35 031**	**40 606**	**20 756**	**15 361**
Blackfeet	155	109	127	47	114	23	38 155	51 964	13 750	18 730
Canadian and Latin American	205	149	153	109	107	89	36 250	36 979	23 750	12 748
Mexican American Indian	147	143	108	103	77	83	27 105	35 417	21 071	12 960
Cherokee	1 363	1 094	1 053	695	781	491	29 181	35 972	20 034	16 488
Cherokee	1 279	1 037	980	642	731	443	28 750	36 210	19 906	16 464
Chippewa	180	214	123	116	94	80	30 833	27 083	28 125	13 932
Chippewa	137	135	94	56	79	43	40 273	35 250	29 250	15 085
Miami	546	363	463	280	367	213	42 941	54 276	25 104	17 639
Miami	445	285	365	223	284	165	46 583	55 446	20 750	16 932
Sioux	145	135	113	90	70	44	18 500	23 393	16 016	11 146
Iowa	**888 552**	**805 387**	**727 643**	**622 559**	**584 537**	**404 047**	**39 469**	**48 005**	**22 454**	**19 674**
American Indian and Alaska Native	**2 228**	**2 325**	**1 418**	**1 424**	**996**	**932**	**27 362**	**30 654**	**17 862**	**12 830**
American Indian	**1 636**	**1 847**	**1 040**	**1 135**	**744**	**726**	**28 100**	**30 198**	**17 500**	**13 454**
Canadian and Latin American	130	63	98	40	98	29	31 094	45 000	8 750	9 356
Cherokee	342	252	215	127	151	72	35 395	32 279	35 481	16 356
Cherokee	338	245	215	120	151	67	35 395	32 279	35 481	16 138
Chippewa	133	114	47	89	34	47	37 222	52 500	13 056	13 746
Omaha	59	52	30	13	22	-	20 893	30 515	6 667	4 966
Sac and Fox	256	227	162	143	119	110	27 837	27 969	21 458	10 945
Sac and Fox Tribe of the Mississippi in Iowa	210	218	136	138	100	110	24 844	26 250	20 833	10 678
Sioux	220	398	145	264	81	162	24 886	22 244	13 333	8 383
Sioux	46	104	31	69	4	44	23 750	22 414	8 750	6 374
Winnebago	34	163	24	71	15	34	17 083	16 417	22 000	6 585
Winnebago	31	127	21	68	12	31	17 167	16 417	22 250	6 774
Kansas	**809 819**	**708 909**	**673 757**	**536 945**	**546 925**	**356 855**	**40 624**	**49 624**	**23 002**	**20 506**
American Indian and Alaska Native	**7 202**	**6 362**	**5 440**	**4 312**	**4 244**	**3 037**	**34 296**	**39 335**	**20 050**	**13 858**
American Indian	**5 851**	**5 358**	**4 439**	**3 643**	**3 432**	**2 566**	**34 560**	**39 786**	**20 223**	**14 149**
Apache	106	146	95	102	78	87	35 069	50 556	19 083	11 861
Canadian and Latin American	214	104	146	56	63	41	29 519	33 977	14 167	9 704
Mexican American Indian	200	70	135	40	60	25	42 946	43 036	28 542	9 733
Cherokee	1 824	1 710	1 411	1 197	1 175	920	35 448	40 648	18 561	15 038
Cherokee	1 715	1 580	1 323	1 117	1 105	853	35 597	41 219	18 371	14 860
Chippewa	48	86	37	38	22	36	41 750	47 750	21 250	12 675
Choctaw	270	228	179	192	138	134	39 423	47 250	13 750	16 501
Choctaw	191	187	143	151	105	97	36 667	45 000	11 500	15 295
Creek	227	87	120	47	109	47	38 977	40 395	38 295	10 607
Muscogee Creek Nation	213	87	120	47	109	47	40 329	41 316	38 295	11 158
Delaware	113	114	93	60	89	33	52 917	61 875	26 250	21 456
Delaware	113	109	93	58	89	31	55 000	71 250	26 250	21 561
Iowa	127	100	114	76	77	57	33 500	40 547	9 375	14 227
Iowa	78	53	70	46	56	29	23 750	30 208	2 500-	9 461
Iroquois	162	110	135	93	85	69	34 821	45 125	27 500	18 631
Kickapoo	168	191	136	134	106	90	27 625	27 386	22 045	12 081
Kickapoo	168	191	136	134	106	90	27 625	27 386	22 045	12 081
Miami	83	70	57	56	51	33	39 875	42 750	31 607	13 630
Navajo	134	245	115	155	82	98	30 917	35 313	21 538	11 257

Table 48. **Work Status and Income in 1999 for Selected American Indian and Alaska Native Tribes (One Tribe Reported): 2000**—Con.

[Data based on a sample (except Tables 79 and 80). For information on confidentiality protection, coverage, sampling error, and nonsampling error, see Appendix G. Tribes are shown if respondents reported only one tribe or as American Indian or Alaska Native only and met the specified threshold. For more information, see "How to Use This Census Report"]

State	Population 16 years and over, worked in 1999						Median income in 1999 (dollars)			Per capita income in 1999 (dollars)
	Total		Worked 40 or more weeks							
			Total		Full-time, year-round					
	Male	Female	Male	Female	Male	Female	Households	Families	Nonfamily households	
Kansas—Con.										
American Indian and Alaska Native—Con.										
American Indian—Con.										
Osage	122	105	104	67	91	46	33 750	42 344	10 833	18 171
Potawatomi	524	632	425	467	333	267	33 382	37 670	17 500	13 623
Citizen Potawatomi Nation	56	110	49	99	48	51	33 906	45 795	12 000	15 018
Potawatomi	287	276	226	190	157	94	35 147	37 539	20 987	13 977
Prairie Band of Potawatomi Indians	181	246	150	178	128	122	29 958	34 167	16 635	12 630
Sac and Fox	42	64	35	49	27	41	36 125	42 500	20 375	12 427
Sioux	295	218	223	169	115	113	31 250	37 917	14 808	12 410
Sioux	145	66	113	64	53	48	31 000	38 750	16 071	11 902
Kentucky	**1 107 917**	**978 901**	**905 275**	**724 858**	**732 726**	**492 229**	**33 672**	**40 939**	**18 972**	**18 093**
American Indian and Alaska Native	**2 678**	**2 101**	**1 994**	**1 368**	**1 617**	**903**	**23 844**	**30 227**	**14 116**	**14 220**
American Indian	**1 965**	**1 563**	**1 449**	**998**	**1 163**	**656**	**23 671**	**30 505**	**12 046**	**13 750**
Cherokee	941	761	725	452	542	304	20 240	28 292	10 763	13 286
Cherokee	930	722	714	435	541	296	20 890	29 000	11 104	13 470
Louisiana	**1 143 482**	**1 036 051**	**908 798**	**747 389**	**725 753**	**509 579**	**32 566**	**39 774**	**18 393**	**16 912**
American Indian and Alaska Native	**6 806**	**5 249**	**5 010**	**3 220**	**3 771**	**2 166**	**30 628**	**33 797**	**16 102**	**12 908**
American Indian	**5 216**	**3 989**	**3 789**	**2 464**	**2 905**	**1 661**	**31 900**	**35 908**	**16 526**	**13 588**
Canadian and Latin American	135	196	78	138	48	37	30 833	27 083	24 453	15 914
Cherokee	883	515	687	362	545	282	35 565	38 750	18 977	16 030
Cherokee	647	397	519	286	397	220	34 911	39 053	15 833	15 835
Four Winds Cherokee	180	98	134	56	120	50	37 292	38 750	31 750	14 682
Chitimacha Tribe of Louisiana	194	125	133	86	92	59	32 386	42 917	21 429	17 890
Choctaw	457	432	348	250	251	168	25 852	31 399	8 077	15 174
Choctaw	391	373	296	221	224	145	24 297	30 820	8 654	14 230
Choctaw-Apache Community of Ebarb	87	75	66	57	50	50	35 417	43 456	15 313	14 607
Coushatta	81	108	60	58	48	56	57 813	59 219	9 821	23 568
Coushatta	79	103	58	53	47	51	57 969	59 219	9 643	23 698
Creek	131	156	119	121	102	96	42 292	62 946	21 250	20 436
Muscogee Creek Nation	108	108	96	98	85	80	50 147	64 107	21 250	22 666
Eastern Tribes	66	22	50	8	36	6	44 028	45 893	17 000	16 257
Tunica Biloxi	46	10	43	8	29	6	53 750	55 625	15 750	16 828
United Houma Nation	1 505	1 160	1 015	623	776	430	32 097	34 605	23 750	10 483
Maine	**373 985**	**344 693**	**301 109**	**261 037**	**244 176**	**166 205**	**37 240**	**45 179**	**21 715**	**19 533**
American Indian and Alaska Native	**1 879**	**1 810**	**1 206**	**1 277**	**982**	**860**	**25 470**	**28 475**	**14 152**	**12 700**
American Indian	**1 526**	**1 555**	**968**	**1 103**	**794**	**772**	**25 444**	**27 891**	**14 125**	**12 957**
Abenaki Nation of Missiquoi	46	55	41	50	41	11	44 844	47 917	44 688	15 634
Cherokee	105	84	69	76	69	55	19 375	33 125	15 625	11 994
Cherokee	105	79	69	71	69	50	19 375	33 125	15 625	11 587
Maliseet	105	130	71	107	63	95	32 292	33 333	7 656	15 392
Maliseet	87	115	58	92	50	80	29 063	33 750	4 750	8 825
Micmac	195	237	98	146	83	85	24 821	23 654	16 827	12 049
Micmac	177	234	88	143	77	82	24 107	23 636	16 635	12 415
Passamaquoddy	496	474	283	329	207	240	24 183	29 773	10 341	10 519
Passamaquoddy	496	474	283	329	207	240	24 183	29 773	10 341	10 519
Penobscot	303	233	213	158	164	103	24 453	25 962	15 982	13 711
Maryland	**1 527 982**	**1 471 248**	**1 290 413**	**1 174 215**	**1 069 866**	**829 465**	**52 868**	**61 876**	**32 654**	**25 614**
American Indian and Alaska Native	**4 819**	**4 704**	**3 994**	**3 550**	**3 168**	**2 748**	**52 372**	**56 744**	**31 671**	**22 458**
American Indian	**3 474**	**3 223**	**2 973**	**2 459**	**2 357**	**1 855**	**56 373**	**60 574**	**40 047**	**24 591**
Canadian and Latin American	467	291	345	210	184	127	55 208	54 219	30 750	15 328
Mexican American Indian	249	73	224	46	110	40	64 583	73 333	31 833	20 060
Cherokee	896	1 012	710	766	529	543	51 750	56 484	31 648	24 119
Cherokee	847	965	665	726	484	527	49 833	55 650	30 966	23 725
Lumbee	261	182	208	133	178	118	57 542	55 556	41 953	31 185
Piscataway	160	219	146	167	126	127	63 750	67 781	21 607	21 693
Massachusetts	**1 853 473**	**1 746 551**	**1 540 282**	**1 363 789**	**1 260 604**	**857 913**	**50 502**	**61 664**	**29 774**	**25 952**
American Indian and Alaska Native	**3 891**	**3 629**	**3 034**	**2 466**	**2 270**	**1 630**	**36 810**	**41 322**	**20 099**	**15 889**
American Indian	**2 621**	**2 422**	**2 071**	**1 678**	**1 579**	**1 161**	**41 469**	**44 938**	**24 821**	**17 239**
Blackfeet	88	110	74	80	67	53	38 542	45 417	38 125	15 675
Canadian and Latin American	368	287	338	168	196	83	39 000	50 938	14 318	11 380
Mexican American Indian	144	51	132	29	94	29	35 500	32 308	26 250	10 373
Cherokee	308	212	226	172	200	133	43 487	44 583	32 344	17 836
Cherokee	275	212	217	172	191	133	40 893	39 688	30 938	17 368
Iroquois	119	251	90	189	69	137	40 833	39 907	14 615	17 791
Micmac	130	199	111	141	67	115	44 464	54 464	5 750	17 071
Micmac	130	199	111	141	67	115	44 464	54 464	5 750	17 071
Wampanoag	390	330	260	248	219	189	37 500	45 667	16 296	18 110
Gay Head (Aquinnah) Wampanoag	77	39	44	16	39	10	41 500	47 500	9 231	13 027
Wampanoag	298	246	201	197	165	144	33 250	40 583	16 806	19 353
Michigan	**2 832 770**	**2 536 565**	**2 314 066**	**1 903 661**	**1 861 253**	**1 202 420**	**44 667**	**53 457**	**26 194**	**22 168**
American Indian and Alaska Native	**16 565**	**15 570**	**12 167**	**10 909**	**9 236**	**7 085**	**37 043**	**40 441**	**23 180**	**15 746**
American Indian	**12 974**	**12 654**	**9 490**	**8 791**	**7 336**	**5 784**	**38 073**	**41 228**	**24 299**	**16 141**
Apache	150	166	120	106	93	39	35 757	41 016	18 750	17 411
Apache	133	77	113	47	88	25	37 266	51 050	28 056	20 726
Blackfeet	269	218	199	129	162	65	33 250	32 656	21 458	13 512
Canadian and Latin American	479	347	344	244	244	174	40 521	44 688	16 875	11 943
Canadian Indian	138	103	102	70	72	46	41 083	51 000	17 159	15 573
Mexican American Indian	258	193	184	129	137	102	35 735	36 324	22 500	10 868
Cherokee	1 540	1 516	1 217	1 079	960	710	36 413	41 700	23 000	15 809
Cherokee	1 478	1 453	1 174	1 032	925	684	36 619	41 700	21 875	15 660
Chippewa	6 384	6 075	4 582	4 230	3 602	2 856	39 072	41 520	26 594	16 554
Bay Mills Indian Community of the Sault Ste. Marie Band	240	236	178	180	158	149	32 788	36 250	16 607	12 906
Chippewa	2 256	1 935	1 661	1 263	1 278	818	36 050	39 531	21 349	14 713
Grand Traverse Band of Ottawa and Chippewa Indians	606	624	422	411	347	314	46 306	45 506	26 719	15 437

Table 48. **Work Status and Income in 1999 for Selected American Indian and Alaska Native Tribes (One Tribe Reported): 2000**—Con.

[Data based on a sample (except Tables 79 and 80). For information on confidentiality protection, coverage, sampling error, and nonsampling error, see Appendix G. Tribes are shown if respondents reported only one tribe or as American Indian or Alaska Native only and met the specified threshold. For more information, see "How to Use This Census Report"]

State	Population 16 years and over, worked in 1999						Median income in 1999 (dollars)			Per capita income in 1999 (dollars)
	Total		Worked 40 or more weeks							
			Total		Full-time, year-round					
	Male	Female	Male	Female	Male	Female	Households	Families	Nonfamily households	
Michigan—Con.										
American Indian and Alaska Native—Con.										
American Indian—Con.										
Chippewa—Con.										
Keweenaw Bay Indian Community of the L'Anse and Ontonagon Bands	292	313	193	256	164	163	32 095	41 023	28 750	13 650
Lac Vieux Desert Band of Lake Superior Chippewa	51	19	34	15	25	12	30 833	26 719	30 625	10 633
Saginaw Chippewa	509	454	348	352	258	217	49 444	49 028	42 059	30 756
Sault Ste. Marie Chippewa	2 172	2 250	1 539	1 554	1 223	1 028	37 713	41 042	24 900	15 644
Choctaw	134	133	90	77	67	56	59 375	58 281	75 500	24 286
Choctaw	107	112	71	75	54	54	56 979	55 417	76 978	23 347
Iroquois	419	352	342	280	275	155	47 426	56 406	21 083	18 494
Mohawk	208	138	182	121	135	64	41 500	69 286	17 500	22 774
Oneida Nation of New York	107	102	75	72	64	37	43 125	34 408	43 333	14 752
Lumbee	191	156	142	131	124	69	43 333	73 750	36 875	18 133
Ottawa	1 249	1 158	911	826	702	555	37 120	40 129	23 487	16 416
Little River Band of Ottawa Indians of Michigan	218	205	163	131	133	87	40 156	40 060	39 375	17 277
Little Traverse Bay Bands of Ottawa Indians of Michigan	318	338	242	233	162	161	40 385	46 477	24 107	17 593
Ottawa	620	553	422	408	339	271	31 856	34 079	21 420	15 353
Potawatomi	438	618	346	398	298	276	37 525	33 536	30 781	12 639
Pokagon Band of Potawatomi Indians	81	206	63	120	55	71	29 750	29 474	28 125	9 920
Potawatomi	295	355	228	232	198	172	37 713	33 688	30 625	12 122
Sioux	232	158	158	111	122	84	31 458	42 115	16 719	32 492
Sioux	88	101	65	66	41	61	29 107	35 625	22 321	13 788
Alaska Native	**81**	**126**	**73**	**94**	**37**	**75**	**35 625**	**36 250**	**32 500**	**13 736**
Minnesota	**1 529 794**	**1 385 697**	**1 262 406**	**1 080 839**	**1 010 477**	**679 423**	**47 111**	**56 874**	**27 913**	**23 198**
American Indian and Alaska Native	**13 068**	**12 890**	**8 873**	**8 551**	**6 674**	**5 799**	**28 533**	**31 031**	**18 614**	**13 040**
American Indian	**10 822**	**11 127**	**7 457**	**7 384**	**5 703**	**5 084**	**28 680**	**30 820**	**18 610**	**13 306**
Canadian and Latin American	421	157	316	109	256	75	31 932	40 781	23 281	10 744
Mexican American Indian	255	72	191	72	162	43	51 250	48 571	26 563	8 958
Cherokee	245	190	179	139	142	104	42 292	45 833	23 224	20 512
Cherokee	221	177	164	126	139	97	47 083	53 333	23 224	21 039
Chippewa	7 687	8 193	5 265	5 471	4 087	3 804	26 716	27 715	17 251	11 846
Bois Forte/Nett Lake Band of Chippewa	323	354	224	229	165	166	21 210	22 031	9 286	10 480
Chippewa	1 939	1 903	1 438	1 298	1 094	809	27 262	33 564	16 601	13 500
Fond du Lac	352	344	253	211	237	119	27 583	26 900	17 014	13 353
Grand Portage	167	83	123	62	100	46	25 500	29 167	21 154	14 580
Lac Court Oreilles Band of Lake Superior Chippewa	86	71	79	71	53	28	36 094	41 563	28 125	18 209
Leech Lake	957	971	614	628	520	429	22 455	20 991	15 288	9 203
Mille Lacs	437	513	252	380	188	308	30 189	28 750	20 139	11 539
Minnesota Chippewa	294	457	211	307	155	203	29 688	32 750	17 885	13 294
Red Lake Band of Chippewa Indians	1 343	1 518	869	1 042	659	781	25 109	21 667	22 593	8 700
Turtle Mountain Band	290	228	199	135	164	94	41 563	42 917	34 792	17 367
White Earth	1 184	1 511	759	960	567	732	27 864	28 723	16 008	13 472
Iroquois	39	126	30	63	23	45	27 625	34 167	19 250	13 922
Sioux	1 276	1 333	858	810	580	542	32 098	39 113	20 625	21 270
Dakota Sioux	43	139	17	85	10	47	17 222	45 781	15 880	15 074
Lower Sioux Indian Community of Minnesota Mdewakanton Sioux	96	96	79	67	59	53	67 917	72 292	62 679	28 880
Mdewakanton Sioux	61	78	53	62	39	35	46 071	39 135	72 917	76 287
Oglala Sioux	47	71	35	30	35	26	16 250	11 806	26 250	7 697
Rosebud Sioux	42	68	35	26	14	7	16 250	19 375	11 250	5 291
Sioux	225	196	124	125	82	90	26 078	19 125	26 146	9 858
Sisseton-Wahpeton	137	239	84	163	66	92	27 500	40 227	8 958	12 570
Teton Sioux	117	25	95	9	49	-	31 042	42 917	18 636	24 148
Winnebago	121	120	78	87	75	66	32 083	33 269	26 932	12 533
Alaska Native	**64**	**130**	**51**	**89**	**42**	**40**	**48 611**	**45 000**	**6 944**	**11 063**
Mississippi	**723 722**	**664 362**	**579 087**	**480 492**	**464 370**	**333 245**	**31 330**	**37 406**	**16 616**	**15 853**
American Indian and Alaska Native	**2 799**	**2 451**	**2 148**	**1 764**	**1 659**	**1 362**	**26 883**	**26 542**	**18 702**	**11 726**
American Indian	**2 237**	**1 938**	**1 762**	**1 392**	**1 401**	**1 079**	**27 153**	**27 003**	**13 837**	**9 913**
Cherokee	421	227	308	155	231	118	31 641	38 203	13 750	13 695
Cherokee	394	197	293	154	216	117	31 944	38 359	20 074	13 799
Choctaw	1 293	1 312	1 042	963	869	774	25 775	23 529	14 479	7 876
Choctaw	349	249	264	187	224	145	23 148	24 821	14 063	11 603
Mississippi Band of Choctaw	917	1 032	760	770	627	625	26 060	22 340	11 875	6 844
Missouri	**1 593 997**	**1 468 566**	**1 312 782**	**1 116 553**	**1 061 688**	**761 097**	**37 934**	**46 044**	**22 293**	**19 936**
American Indian and Alaska Native	**8 042**	**6 444**	**5 982**	**4 452**	**4 444**	**3 257**	**29 313**	**36 267**	**16 840**	**14 470**
American Indian	**6 261**	**5 051**	**4 707**	**3 506**	**3 565**	**2 598**	**30 652**	**37 387**	**16 700**	**14 867**
Apache	126	133	88	78	61	59	32 750	35 500	19 539	16 464
Apache	96	125	61	78	37	59	25 938	26 875	19 145	15 518
Blackfeet	199	68	111	57	93	45	29 213	29 306	22 917	17 187
Canadian and Latin American	275	120	152	89	115	64	40 625	41 758	14 896	9 044
Mexican American Indian	220	82	110	60	105	40	41 830	42 009	17 500	9 129
Cherokee	3 005	2 393	2 401	1 654	1 831	1 269	28 734	35 755	13 571	14 584
Cherokee	2 690	2 130	2 161	1 465	1 670	1 102	28 300	35 658	12 853	14 534
Northern Cherokee Nation of Missouri and Arkansas	128	90	93	78	77	78	36 094	41 250	35 625	18 340
Western Cherokee	172	152	132	97	69	81	32 813	37 500	11 667	12 890
Chickasaw	89	49	74	33	61	30	25 556	32 679	20 625	23 737
Chippewa	141	142	103	103	78	84	32 656	32 083	16 875	31 026
Choctaw	299	209	236	176	180	136	36 094	39 750	24 034	18 152
Choctaw	276	174	215	146	159	109	24 315	36 719	22 500	16 218
Creek	174	96	142	46	113	46	45 625	55 268	26 071	17 071
Muscogee Creek Nation	166	96	138	46	109	46	47 656	55 268	26 786	17 162
Iroquois	144	104	98	64	73	48	33 375	43 250	11 944	10 474
Wyandotte	40	63	24	51	24	43	21 806	38 125	10 833	10 107
Navajo	119	143	94	83	65	58	40 574	42 917	26 071	11 727
Osage	68	69	49	53	42	41	27 917	28 125	19 583	14 078

Table 48. **Work Status and Income in 1999 for Selected American Indian and Alaska Native Tribes (One Tribe Reported): 2000**—Con.

[Data based on a sample (except Tables 79 and 80). For information on confidentiality protection, coverage, sampling error, and nonsampling error, see Appendix G. Tribes are shown if respondents reported only one tribe or as American Indian or Alaska Native only and met the specified threshold. For more information, see "How to Use This Census Report"]

State	Population 16 years and over, worked in 1999						Median income in 1999 (dollars)			Per capita income in 1999 (dollars)
	Total		Worked 40 or more weeks							
			Total		Full-time, year-round					
	Male	Female	Male	Female	Male	Female	Households	Families	Nonfamily households	
Missouri—Con.										
American Indian and Alaska Native—Con.										
American Indian—Con.										
Potawatomi	123	79	106	79	77	60	41 806	51 979	20 714	20 310
Shawnee	41	73	26	59	14	49	34 750	46 250	12 292	15 284
Sioux	221	296	148	233	107	171	26 544	27 426	17 167	14 056
Sioux	137	104	97	97	65	78	26 985	26 691	19 500	16 077
Montana	**268 188**	**235 036**	**205 824**	**166 590**	**155 895**	**99 640**	**33 024**	**40 487**	**19 484**	**17 151**
American Indian and Alaska Native	**11 770**	**11 596**	**6 327**	**6 973**	**4 600**	**4 682**	**22 520**	**24 412**	**12 179**	**8 868**
American Indian	**10 862**	**10 801**	**5 841**	**6 487**	**4 315**	**4 376**	**22 814**	**24 509**	**12 239**	**8 931**
Assiniboine	586	601	305	329	211	220	22 018	22 279	10 800	8 251
Assiniboine	301	372	169	212	113	131	24 821	23 542	20 625	8 702
Fort Belknap Assiniboine	211	185	103	96	68	72	18 929	23 125	6 607	7 263
Fort Peck Assiniboine	74	44	33	21	30	17	17 625	18 929	11 827	9 367
Assiniboine Sioux	179	222	114	127	89	78	18 839	15 625	17 500	7 200
Assiniboine Sioux	135	142	88	105	70	67	20 375	18 438	17 000	8 391
Fort Peck Assiniboine and Sioux	44	80	26	22	19	11	16 964	14 500	18 000	5 076
Blackfeet	2 154	2 287	1 077	1 328	822	855	22 922	24 894	8 326	9 459
Cherokee	156	138	119	107	95	51	24 554	30 577	9 345	11 082
Cherokee	148	137	111	106	89	51	24 808	30 096	9 821	11 057
Cheyenne	834	794	456	422	324	260	21 797	23 672	9 808	7 265
Cheyenne	70	26	56	5	54	5	18 125	18 438	6 875	7 421
Northern Cheyenne	756	759	397	413	267	253	22 182	23 811	10 129	7 243
Chippewa	793	732	513	514	365	342	26 333	32 500	16 310	14 539
Chippewa	291	250	190	180	129	117	24 423	31 442	16 406	16 609
Little Shell Chippewa	210	226	142	182	106	129	24 318	25 735	14 833	11 509
Turtle Mountain Band	255	208	144	107	112	61	40 893	42 169	18 688	15 104
Cree	139	83	28	48	15	38	11 250	17 917	4 219	6 967
Crow	1 369	1 452	800	846	628	629	25 344	24 891	17 438	7 339
Gros Ventres	466	475	256	261	189	180	21 354	21 700	18 971	9 203
Gros Ventres	200	198	133	96	87	51	20 789	20 208	19 917	10 578
Fort Belknap Gros Ventres	266	277	123	165	102	129	21 724	22 171	10 417	8 354
Kootenai	62	114	46	73	25	64	21 477	21 534	14 125	9 835
Navajo	119	72	66	50	57	30	23 359	23 047	30 000	11 603
Rocky Boy's Chippewa Cree	925	739	424	442	319	290	20 997	21 206	17 250	9 245
Salish	546	437	322	300	262	202	24 036	27 839	11 184	11 089
Salish and Kootenai	641	703	359	461	263	354	28 839	34 091	14 821	10 638
Salish and Kootenai	641	703	359	461	263	354	28 839	34 091	14 821	10 638
Sioux	1 095	1 025	550	585	372	449	18 074	19 892	11 968	7 153
Fort Peck Sioux	325	313	191	193	126	148	17 262	17 118	16 250	6 277
Oglala Sioux	46	63	17	40	17	30	19 205	25 250	18 750	9 158
Sioux	501	453	237	228	170	193	16 038	17 778	10 565	6 582
Alaska Native	**63**	**57**	**32**	**40**	**28**	**32**	**37 917**	**37 857**	**37 639**	**10 018**
Nebraska	**526 150**	**471 783**	**439 710**	**366 053**	**357 550**	**237 675**	**39 250**	**48 032**	**22 985**	**19 613**
American Indian and Alaska Native	**3 526**	**3 557**	**2 375**	**2 205**	**1 777**	**1 531**	**23 970**	**25 587**	**16 280**	**9 374**
American Indian	**2 987**	**2 986**	**1 992**	**1 814**	**1 520**	**1 273**	**24 223**	**25 360**	**15 509**	**9 324**
Canadian and Latin American	153	58	118	37	40	27	38 000	35 536	61 042	8 721
Mexican American Indian	135	47	100	31	29	21	36 964	31 964	63 438	8 119
Cherokee	209	179	183	117	155	70	23 015	27 083	11 705	12 452
Cherokee	198	173	181	111	153	67	23 015	27 083	11 705	12 663
Navajo	34	40	15	34	11	25	26 250	21 250	2 500-	8 142
Omaha	643	597	374	345	304	267	24 375	23 472	17 045	6 671
Ponca	96	115	72	67	69	52	26 250	25 972	8 333	11 979
Ponca	62	65	38	39	35	29	21 438	21 813	13 750	10 240
Sioux	861	978	569	617	465	395	21 194	22 117	9 704	8 782
Oglala Sioux	189	246	109	124	97	76	13 977	15 455	10 341	6 283
Rosebud Sioux	75	128	38	71	32	16	19 250	23 125	8 654	8 695
Santee Sioux of Nebraska	174	189	110	133	93	86	21 125	20 662	8 583	8 475
Sioux	221	184	172	121	132	87	25 000	26 964	19 063	10 202
Teton Sioux	46	43	27	30	20	19	46 250	50 833	25 000	10 103
Yankton Sioux	65	113	30	85	29	77	16 667	26 250	3 750	8 160
Winnebago	293	394	181	249	157	178	21 923	21 439	18 889	8 307
Winnebago	244	360	139	237	119	174	21 705	21 121	19 167	7 430
Nevada	**609 552**	**497 353**	**502 016**	**379 069**	**387 635**	**264 744**	**44 581**	**50 849**	**30 088**	**21 989**
American Indian and Alaska Native	**7 371**	**6 846**	**5 493**	**4 857**	**4 279**	**3 575**	**34 921**	**36 896**	**23 465**	**15 385**
American Indian	**5 740**	**5 703**	**4 215**	**3 979**	**3 279**	**2 903**	**34 685**	**36 788**	**23 418**	**15 331**
Apache	218	107	195	76	155	48	63 182	65 938	47 059	23 110
Apache	136	100	128	69	97	41	62 361	62 361	55 000	17 007
Canadian and Latin American	366	323	322	240	196	141	40 813	45 446	26 190	13 964
Mexican American Indian	262	184	223	149	154	71	42 125	41 000	43 000	13 274
Cherokee	702	645	533	501	435	347	37 371	42 202	25 905	23 873
Cherokee	669	598	533	467	435	313	37 264	42 381	25 603	23 943
Chippewa	110	167	85	121	77	101	38 125	44 107	9 750	20 220
Navajo	327	265	274	211	216	165	45 917	45 625	27 813	19 529
Paiute	924	1 135	583	757	461	544	28 465	29 691	17 054	11 872
Paiute	413	437	253	275	207	202	27 281	32 941	16 250	11 285
Pyramid Lake	223	340	150	220	105	159	31 653	30 972	12 431	11 287
Walker River	110	201	69	145	59	83	25 417	26 534	16 250	13 273
Yerington Paiute	85	86	53	56	35	46	27 188	33 750	22 750	10 528
Paiute-Shoshone	439	479	265	306	214	235	24 350	30 787	10 179	10 524
Fallon	105	117	83	85	70	60	31 964	32 083	13 438	12 116
Fort McDermitt Paiute and Shoshone Tribes	64	77	25	44	25	37	17 308	23 125	10 625	6 488
Shoshone Paiute	248	259	137	163	106	135	22 708	31 319	9 338	11 047
Shoshone	453	432	243	269	186	210	25 298	28 958	12 614	11 386
Shoshone	350	333	186	194	140	153	23 095	28 967	12 464	11 126
Sioux	233	167	193	99	153	76	49 464	50 833	43 750	21 105
Te-Moak Tribes of Western Shoshone Indians of Nevada	146	196	97	136	53	106	31 875	40 000	23 309	12 942
Te-Moak Tribes of Western Shoshone Indians	138	194	96	136	53	106	31 458	40 192	23 309	12 865

Table 48. **Work Status and Income in 1999 for Selected American Indian and Alaska Native Tribes (One Tribe Reported): 2000**—Con.

[Data based on a sample (except Tables 79 and 80). For information on confidentiality protection, coverage, sampling error, and nonsampling error, see Appendix G. Tribes are shown if respondents reported only one tribe or as American Indian or Alaska Native only and met the specified threshold. For more information, see "How to Use This Census Report"]

State	Population 16 years and over, worked in 1999						Median income in 1999 (dollars)			Per capita income in 1999 (dollars)
	Total		Worked 40 or more weeks							
			Total		Full-time, year-round					
	Male	Female	Male	Female	Male	Female	Households	Families	Nonfamily households	
Nevada—Con.										
American Indian and Alaska Native—Con.										
American Indian—Con.										
Washoe	167	149	114	76	98	64	25 917	27 159	13 000	11 329
Washoe	167	149	114	76	98	64	25 917	27 159	13 000	11 329
Alaska Native	**125**	**174**	**78**	**127**	**54**	**104**	**30 625**	**50 962**	**23 750**	**15 309**
New Hampshire	**385 185**	**347 433**	**324 676**	**270 458**	**270 802**	**176 046**	**49 467**	**57 575**	**28 945**	**23 844**
American Indian and Alaska Native	**974**	**637**	**741**	**419**	**546**	**260**	**40 542**	**43 843**	**27 500**	**16 763**
American Indian	**688**	**462**	**551**	**298**	**423**	**172**	**41 200**	**43 194**	**28 393**	**17 508**
Abenaki Nation of Missiquoi	116	75	104	38	75	17	36 339	43 125	30 139	16 873
New Jersey	**2 405 497**	**2 142 238**	**2 023 162**	**1 687 230**	**1 655 106**	**1 117 898**	**55 146**	**65 370**	**31 298**	**27 006**
American Indian and Alaska Native	**5 171**	**4 090**	**4 142**	**2 956**	**3 015**	**1 945**	**44 553**	**49 179**	**27 218**	**18 695**
American Indian	**3 119**	**2 421**	**2 562**	**1 858**	**1 877**	**1 282**	**46 889**	**51 419**	**30 109**	**21 538**
Canadian and Latin American	992	534	761	382	488	230	47 353	50 057	35 469	17 099
Mexican American Indian	418	156	356	117	212	56	28 750	26 250	5 125	16 412
South American Indian	331	147	256	117	154	90	55 560	52 188	50 000	17 133
Spanish American Indian	163	126	109	61	88	25	56 563	55 625	62 800	17 485
Cherokee	572	449	467	375	389	247	42 500	52 000	29 167	23 264
Cherokee	543	393	444	327	371	206	42 031	51 250	29 167	23 442
Delaware	204	258	183	179	134	134	45 441	48 917	19 375	21 677
Lenni-Lanape	114	131	96	120	78	100	37 500	51 300	23 333	32 825
Ramapough Mountain	69	121	69	53	47	28	46 932	46 932	-	9 954
Iroquois	132	66	105	55	105	44	87 500	93 069	67 750	37 665
Nanticoke Lenni-Lenape	140	158	118	158	93	115	38 750	52 656	17 917	19 211
New Mexico	**488 591**	**428 124**	**387 470**	**306 919**	**298 804**	**199 031**	**34 133**	**39 425**	**21 791**	**17 261**
American Indian and Alaska Native	**33 818**	**34 464**	**22 904**	**22 234**	**16 807**	**15 387**	**23 440**	**24 641**	**11 243**	**8 679**
American Indian	**32 023**	**32 937**	**21 659**	**21 349**	**16 013**	**14 845**	**23 592**	**24 733**	**11 191**	**8 664**
Apache	1 388	1 499	937	1 036	759	875	24 658	25 867	11 813	10 483
Apache	222	113	148	70	100	51	26 667	35 667	12 500	20 307
Jicarilla Apache	501	606	347	445	309	404	26 719	29 375	11 964	9 133
Mescalero Apache	600	683	390	443	301	358	22 447	23 110	7 064	8 925
Canadian and Latin American	481	361	402	273	268	187	27 425	34 375	12 353	12 978
Mexican American Indian	316	266	272	203	170	148	33 083	35 227	14 464	13 842
Spanish American Indian	133	69	103	48	89	30	18 125	32 083	11 618	12 014
Cherokee	430	409	343	276	232	139	32 679	45 000	20 588	17 216
Cherokee	404	392	323	259	212	124	31 917	41 583	20 221	16 674
Chippewa	84	120	68	82	49	33	60 625	62 917	40 114	15 416
Choctaw	209	170	159	112	128	82	43 125	49 583	35 357	32 580
Choctaw	167	106	117	62	99	49	39 605	46 000	33 500	31 083
Navajo	19 445	19 766	12 784	12 307	9 275	8 407	21 830	23 249	8 087	7 822
Pueblo	7 890	8 341	5 610	5 871	4 314	4 222	26 162	27 363	12 874	8 986
Acoma	706	861	534	645	417	510	27 625	29 896	12 273	9 393
Cochiti	189	211	125	128	106	95	28 304	38 676	9 583	9 964
Isleta	726	707	584	525	510	402	29 154	30 917	11 111	12 580
Jemez	542	513	358	359	244	238	28 750	29 850	13 333	8 517
Laguna	1 141	1 140	866	781	701	562	28 875	32 800	10 156	9 895
Nambe	136	115	89	77	56	54	22 266	24 063	9 375	8 794
Picuris	42	62	21	59	14	33	16 875	19 375	12 083	10 074
Pojoaque	32	31	29	23	29	20	22 292	30 536	4 000	8 191
Pueblo	107	67	65	45	40	45	32 045	39 722	25 000	12 871
San Felipe	370	555	254	441	217	371	28 700	23 403	24 063	7 904
San Ildefonso	129	100	107	63	90	57	25 729	25 625	15 250	9 863
San Juan Pueblo	279	285	166	214	149	165	31 429	30 982	19 375	11 199
Sandia	73	85	70	65	66	61	35 893	36 071	32 083	14 406
Santa Ana	103	171	88	139	75	113	37 292	38 750	22 656	10 745
Santa Clara	187	199	150	142	116	109	22 115	22 596	17 083	9 967
Santo Domingo	618	637	447	392	295	225	26 477	27 628	7 426	6 336
Taos	434	365	264	267	169	150	20 677	24 508	7 177	10 318
Tesuque	112	117	96	88	94	54	31 406	28 646	40 781	12 401
Tewa	75	38	60	18	60	9	26 875	29 286	10 208	8 915
Zia	149	220	96	140	74	108	32 917	33 750	25 179	9 084
Zuni	1 499	1 581	934	1 071	619	689	20 878	20 025	12 500	6 886
Sioux	246	259	147	166	97	92	26 536	27 917	18 750	14 106
Sioux	45	76	21	53	6	38	13 750	14 271	2 500-	6 907
New York	**5 094 234**	**4 646 100**	**4 162 760**	**3 600 355**	**3 296 386**	**2 352 332**	**43 393**	**51 691**	**27 073**	**23 389**
American Indian and Alaska Native	**19 322**	**16 599**	**14 719**	**11 992**	**10 797**	**7 901**	**30 088**	**32 466**	**17 861**	**12 947**
American Indian	**12 584**	**11 208**	**9 664**	**8 206**	**7 143**	**5 412**	**32 375**	**34 808**	**19 481**	**14 820**
Apache	93	99	62	99	30	36	41 250	45 227	37 273	18 682
Blackfeet	224	220	172	159	132	121	29 491	35 909	19 271	18 045
Canadian and Latin American	3 267	2 330	2 651	1 750	1 844	1 056	37 163	36 232	26 250	13 836
Central American Indian	896	795	763	580	661	367	42 143	45 268	17 750	15 098
Mexican American Indian	771	257	616	170	387	60	34 637	30 238	10 268	8 932
South American Indian	996	814	827	654	583	455	42 151	43 224	40 144	16 790
Spanish American Indian	446	349	354	271	186	139	25 625	23 523	26 667	10 991
Cherokee	922	1 048	668	723	476	585	28 786	32 857	20 156	16 992
Cherokee	882	1 033	642	719	453	583	28 732	31 786	19 516	17 078
Chippewa	145	207	111	115	103	91	33 646	28 333	21 875	21 261
Delaware	161	81	136	55	95	41	36 083	60 125	11 563	15 680
Iroquois	5 058	4 527	3 905	3 444	3 056	2 271	32 085	35 662	17 353	14 678
Cayuga Nation	171	191	112	144	85	101	25 101	27 292	15 417	12 465
Iroquois	171	105	128	78	83	50	36 875	40 227	27 813	19 405
Mohawk	2 140	2 048	1 715	1 554	1 345	1 048	33 814	36 991	17 522	15 176
Oneida Nation of New York	319	234	245	194	215	124	41 477	50 595	19 821	16 460
Onondaga	533	328	461	244	379	145	32 857	40 089	12 250	13 556
Seneca	1 263	1 210	912	890	668	594	30 298	30 616	17 097	14 244
Seneca Nation	149	119	115	104	97	80	36 042	39 750	15 125	14 492
Tonawanda Band of Seneca	51	98	43	71	33	42	20 104	36 250	11 923	11 349
Tuscarora	182	169	124	143	114	84	32 417	39 926	21 293	14 205
Long Island	148	104	107	74	91	51	45 500	50 625	20 625	21 208
Poospatuck	52	54	35	30	35	18	20 104	26 563	10 714	12 862

Table 48. **Work Status and Income in 1999 for Selected American Indian and Alaska Native Tribes (One Tribe Reported): 2000**—Con.

[Data based on a sample (except Tables 79 and 80). For information on confidentiality protection, coverage, sampling error, and nonsampling error, see Appendix G. Tribes are shown if respondents reported only one tribe or as American Indian or Alaska Native only and met the specified threshold. For more information, see "How to Use This Census Report"]

State	Population 16 years and over, worked in 1999						Median income in 1999 (dollars)			Per capita income in 1999 (dollars)
	Total		Worked 40 or more weeks							
			Total		Full-time, year-round					
	Male	Female	Male	Female	Male	Female	Households	Families	Nonfamily households	
New York—Con.										
American Indian and Alaska Native—Con.										
American Indian—Con.										
Pueblo	87	90	67	40	34	30	26 875	21 196	35 250	23 017
Shinnecock	203	325	101	195	57	124	34 201	24 375	34 219	11 501
Sioux	130	155	95	114	56	104	31 779	39 125	23 750	14 454
Sioux	106	84	84	60	55	50	40 625	60 729	23 750	15 571
North Carolina	**2 363 068**	**2 110 310**	**1 982 008**	**1 623 855**	**1 627 983**	**1 126 704**	**39 184**	**46 335**	**23 240**	**20 307**
American Indian and Alaska Native	**26 600**	**23 702**	**21 363**	**17 022**	**16 599**	**11 772**	**30 390**	**33 654**	**15 849**	**13 441**
American Indian	**21 159**	**18 964**	**17 157**	**13 700**	**13 298**	**9 452**	**31 316**	**34 505**	**15 790**	**14 021**
Apache	152	100	139	76	124	34	28 958	32 589	14 063	13 367
Apache	128	68	119	44	104	13	28 542	31 625	20 156	11 251
Blackfeet	101	69	91	37	88	33	39 423	32 344	38 523	15 564
Canadian and Latin American	606	302	463	197	277	103	30 405	25 089	17 216	9 391
Mexican American Indian	522	177	396	108	225	48	32 991	26 964	20 104	8 697
Cherokee	4 060	3 542	3 258	2 305	2 429	1 601	29 722	32 841	15 871	13 986
Cherokee	2 546	1 899	2 089	1 230	1 572	884	28 658	31 832	17 143	14 349
Eastern Cherokee	1 389	1 553	1 044	1 011	759	655	30 572	33 816	10 799	12 777
Chippewa	115	201	80	124	78	72	23 750	21 563	21 875	11 412
Choctaw	138	108	130	95	104	45	52 500	51 167	61 250	21 337
Coharie	352	416	274	318	196	195	38 750	45 125	28 400	14 111
Creek	138	55	113	55	87	23	61 875	66 103	2 500-	20 216
Eastern Tribes	629	514	479	389	374	269	35 000	42 941	17 083	14 330
Meherrin Indian Tribe	75	85	54	68	47	27	23 125	32 321	7 031	10 745
Waccamaw Siouan	448	356	347	265	259	193	38 036	43 846	22 143	14 673
Haliwa-Saponi	521	525	438	374	284	272	25 156	31 103	9 291	14 001
Iroquois	453	373	352	281	301	161	31 250	35 271	12 059	12 731
Tuscarora	262	262	208	183	176	120	21 597	26 477	6 875	10 547
Lumbee	11 702	10 799	9 502	8 119	7 647	5 743	31 407	34 694	15 046	13 513
Navajo	140	115	106	73	73	38	24 297	26 000	21 908	11 424
Sioux	218	158	157	117	123	102	37 917	43 295	13 333	18 312
North Dakota	**200 383**	**173 742**	**156 194**	**130 443**	**123 325**	**79 553**	**34 604**	**43 654**	**20 296**	**17 769**
American Indian and Alaska Native	**6 268**	**6 671**	**3 817**	**4 106**	**3 110**	**2 956**	**21 995**	**22 795**	**12 096**	**8 408**
American Indian	**5 677**	**6 174**	**3 451**	**3 822**	**2 861**	**2 792**	**22 160**	**22 974**	**11 842**	**8 534**
Arikara	48	107	26	69	24	27	20 625	36 563	10 250	7 836
Chippewa	2 753	3 060	1 736	1 965	1 429	1 409	23 742	26 164	11 932	9 364
Chippewa	861	879	603	577	479	382	27 593	29 338	13 393	10 863
Turtle Mountain Band	1 811	2 084	1 091	1 324	914	965	22 684	24 653	11 228	8 708
Hidatsa	50	64	35	30	33	21	19 615	40 625	5 938	6 605
Sioux	1 696	1 670	952	994	766	798	21 230	20 420	9 583	7 584
Cheyenne River Sioux	70	82	68	50	52	41	35 938	29 583	31 250	11 956
Dakota Sioux	177	142	87	82	80	60	17 857	17 313	9 531	6 004
Sioux	181	157	129	99	101	63	25 673	25 000	13 750	7 455
Spirit Lake Sioux (formerly Devils Lake Sioux)	397	362	200	240	157	182	17 394	16 750	8 750	5 682
Standing Rock Sioux	698	770	365	459	289	404	21 315	21 162	7 721	8 652
Three Affiliated Tribes of North Dakota (Fort Bethold)	510	562	320	314	272	247	21 569	21 406	16 211	8 053
Ohio	**3 240 124**	**2 948 411**	**2 682 859**	**2 246 622**	**2 197 759**	**1 492 151**	**40 956**	**50 037**	**24 005**	**21 003**
American Indian and Alaska Native	**7 581**	**6 714**	**5 761**	**4 765**	**4 436**	**3 224**	**30 982**	**36 574**	**18 894**	**15 109**
American Indian	**5 437**	**4 747**	**4 128**	**3 400**	**3 213**	**2 345**	**32 406**	**37 051**	**18 958**	**16 175**
Apache	127	112	115	67	85	57	38 309	41 250	27 344	17 415
Apache	114	109	105	64	75	54	37 574	39 167	27 344	17 939
Blackfeet	237	212	152	153	105	119	29 464	29 769	21 250	13 351
Canadian and Latin American	359	190	248	108	175	53	31 389	28 750	21 974	11 201
Mexican American Indian	269	87	188	40	121	24	30 625	30 500	20 592	10 893
Cherokee	2 264	2 081	1 721	1 603	1 417	1 162	30 000	35 346	18 602	16 844
Cherokee	2 205	1 991	1 673	1 519	1 382	1 093	29 654	35 401	18 771	17 108
Chippewa	258	162	218	107	144	71	49 766	58 542	21 719	21 271
Chippewa	176	92	140	56	84	37	47 578	49 453	29 063	20 971
Iroquois	192	113	144	70	118	47	33 456	36 111	25 547	15 417
Lumbee	68	124	57	107	48	68	61 875	67 188	15 938	18 466
Navajo	95	81	88	58	48	36	35 278	42 955	9 250	13 689
Shawnee	149	113	108	79	92	68	26 339	26 563	21 985	15 127
Shawnee	149	113	108	79	92	68	26 339	26 563	21 985	15 127
Sioux	251	188	171	116	134	92	37 000	44 519	17 083	25 371
Sioux	174	77	108	53	89	35	35 583	39 821	18 438	31 948
Oklahoma	**969 972**	**842 165**	**788 697**	**612 850**	**635 938**	**419 303**	**33 400**	**40 709**	**19 331**	**17 646**
American Indian and Alaska Native	**64 018**	**61 093**	**48 452**	**41 277**	**38 154**	**28 665**	**27 359**	**31 565**	**15 760**	**11 681**
American Indian	**59 702**	**57 820**	**45 287**	**39 168**	**35 817**	**27 180**	**27 694**	**31 678**	**16 070**	**11 771**
Apache	352	382	209	284	158	238	21 992	23 472	16 923	8 864
Apache	212	269	132	211	100	178	24 205	26 354	16 875	9 093
Oklahoma Apache	49	50	21	30	21	28	18 438	18 438	-	8 724
Arapahoe	158	162	89	93	76	71	21 331	22 155	10 417	7 825
Arapahoe	152	158	89	89	76	67	21 210	22 026	10 417	7 967
Blackfeet	80	70	42	37	33	25	41 477	41 364	45 125	9 456
Caddo	368	248	246	156	190	115	28 352	30 903	23 707	10 952
Caddo	349	232	241	140	185	107	28 523	31 111	23 707	11 006
Canadian and Latin American	211	158	149	95	95	67	29 286	24 792	26 518	15 329
Mexican American Indian	183	115	126	64	76	49	26 786	24 583	25 179	7 899
Cherokee	24 596	23 128	19 323	15 646	15 340	10 815	28 900	33 101	15 334	12 283
Cherokee	23 770	22 292	18 649	15 095	14 810	10 435	28 791	33 055	15 306	12 295
Northern Cherokee Nation of Missouri and Arkansas	93	80	61	30	45	26	30 625	31 875	5 833	9 854
United Keetoowah Band of Cherokee	76	120	54	79	36	53	18 333	18 333	20 000	8 308
Western Cherokee	582	537	491	363	398	251	31 887	37 974	20 227	12 769
Cherokee Shawnee	91	78	69	61	39	48	22 778	25 000	13 750	10 302
Cheyenne	572	472	391	299	298	217	20 875	23 065	9 286	7 264
Cheyenne	540	422	366	271	285	196	21 250	23 208	9 554	7 214
Cheyenne-Arapaho	470	597	306	357	230	232	25 871	28 482	10 972	6 466
Chickasaw	3 115	3 014	2 337	2 164	1 882	1 490	28 868	33 473	17 924	13 571

Table 48. **Work Status and Income in 1999 for Selected American Indian and Alaska Native Tribes (One Tribe Reported): 2000**—Con.

[Data based on a sample (except Tables 79 and 80). For information on confidentiality protection, coverage, sampling error, and nonsampling error, see Appendix G. Tribes are shown if respondents reported only one tribe or as American Indian or Alaska Native only and met the specified threshold. For more information, see "How to Use This Census Report"]

State	Population 16 years and over, worked in 1999						Median income in 1999 (dollars)			Per capita income in 1999 (dollars)
	Total		Worked 40 or more weeks							
			Total		Full-time, year-round					
	Male	Female	Male	Female	Male	Female	Households	Families	Nonfamily households	
Oklahoma—Con.										
American Indian and Alaska Native—Con.										
American Indian—Con.										
Chippewa	136	124	82	74	73	66	22 083	29 375	15 000	11 693
Chippewa	92	105	38	58	38	52	14 674	16 458	9 792	11 914
Choctaw	10 444	10 260	8 112	7 027	6 560	4 846	27 406	31 887	16 372	12 229
Choctaw	8 232	8 085	6 407	5 443	5 134	3 761	26 988	31 037	16 294	12 145
Mississippi Band of Choctaw	417	389	320	230	251	143	24 016	24 769	16 667	9 218
Oklahoma Choctaw	1 793	1 778	1 383	1 354	1 173	942	31 272	36 417	16 542	13 393
Comanche	1 175	1 173	895	786	704	534	26 726	28 963	12 778	11 727
Comanche	1 155	1 164	883	781	700	529	26 875	29 309	12 639	11 767
Creek	5 272	5 292	4 004	3 620	3 039	2 531	28 369	31 551	14 815	12 053
Muscogee Creek Nation	5 229	5 281	3 966	3 612	3 011	2 525	28 390	31 494	15 015	12 047
Delaware	695	571	514	377	409	292	33 047	37 679	17 721	14 774
Delaware	644	521	467	335	386	262	32 215	36 585	17 443	14 300
Iowa	42	62	39	46	23	32	23 500	27 917	19 375	8 990
Iroquois	320	522	252	352	192	243	22 604	23 571	15 000	12 067
Seneca-Cayuga	127	244	97	154	72	101	22 875	21 250	29 286	12 219
Wyandotte	99	167	73	113	64	89	22 639	31 705	11 667	12 100
Kaw	159	153	139	113	111	70	30 893	31 190	21 875	12 200
Kickapoo	216	188	164	101	141	68	22 614	23 264	12 500	7 057
Kickapoo	182	168	137	85	114	56	17 450	17 679	12 500	6 612
Kiowa	1 316	1 344	828	894	568	560	23 783	24 206	16 742	11 418
Kiowa	1 270	1 238	795	821	557	508	23 426	23 803	16 705	10 860
Oklahoma Kiowa	45	106	32	73	11	52	36 786	40 125	35 417	20 697
Miami	68	110	39	72	19	48	28 571	29 286	23 750	10 213
Miami	49	87	26	51	17	40	26 250	28 750	23 750	10 369
Navajo	191	303	124	187	93	113	33 750	31 875	37 917	9 042
Osage	1 011	861	787	576	614	394	30 977	36 023	16 536	14 036
Otoe-Missouria	232	226	162	144	116	100	21 836	22 328	11 771	9 700
Ottawa	108	117	81	78	66	65	28 833	39 063	8 750	14 705
Ottawa	79	90	52	60	47	47	29 333	33 750	28 333	13 785
Pawnee	257	267	180	191	155	158	25 625	28 864	11 146	12 599
Pawnee	257	265	180	191	155	158	25 792	29 318	11 146	12 719
Peoria	90	128	55	100	48	64	30 625	30 625	18 942	10 083
Peoria	65	100	39	84	32	59	25 139	26 250	18 462	9 047
Ponca	339	422	203	265	168	194	21 771	22 885	14 063	8 710
Ponca	313	393	190	258	159	189	21 146	21 875	14 063	8 664
Potawatomi	1 070	1 120	822	859	675	542	29 118	34 773	22 250	13 102
Citizen Potawatomi Nation	179	162	124	140	99	102	38 846	43 750	20 556	14 502
Potawatomi	877	926	694	693	572	434	28 346	32 500	22 656	12 950
Pueblo	114	162	84	81	44	52	24 375	24 205	23 750	10 612
Quapaw	138	77	109	62	109	41	40 938	43 750	11 250	14 951
Sac and Fox	372	373	258	237	208	184	21 638	22 102	12 500	10 773
Sac and Fox	274	257	217	165	183	147	22 353	23 207	20 104	11 271
Sac and Fox Nation, Oklahoma	87	85	30	61	14	33	19 605	20 341	7 727	7 461
Seminole	1 247	1 280	899	840	715	614	24 189	26 551	16 007	8 703
Oklahoma Seminole	44	68	28	52	28	40	28 542	42 917	18 750	12 840
Seminole	1 203	1 212	871	788	687	574	24 020	26 377	15 625	8 527
Shawnee	730	588	487	414	407	302	31 581	36 531	22 734	11 706
Absentee Shawnee Tribe of Indians of Oklahoma	409	333	265	225	213	187	28 036	30 855	21 964	10 629
Eastern Shawnee	140	98	80	84	72	69	39 583	40 000	34 750	14 685
Shawnee	181	157	142	105	122	46	41 000	43 750	18 125	12 013
Sioux	336	215	245	131	189	102	36 813	42 976	23 393	12 210
Sioux	194	123	150	77	96	64	38 864	44 432	23 036	12 944
Tonkawa	51	27	40	13	38	11	27 857	28 929	10 000	5 149
Wichita	179	157	123	88	111	58	25 804	24 219	25 543	5 869
Wichita	179	157	123	88	111	58	25 804	24 219	25 543	5 869
Alaska Native	**65**	**84**	**55**	**48**	**51**	**38**	**21 726**	**21 528**	**21 875**	**9 814**
Oregon	**1 017 719**	**877 167**	**803 000**	**636 728**	**612 782**	**384 277**	**40 916**	**48 680**	**25 761**	**20 940**
American Indian and Alaska Native	**12 035**	**11 645**	**8 385**	**8 108**	**6 003**	**5 050**	**30 735**	**34 678**	**20 562**	**13 443**
American Indian	**9 534**	**9 273**	**6 682**	**6 498**	**4 753**	**4 139**	**31 192**	**35 366**	**20 371**	**13 476**
Apache	219	125	178	88	150	71	32 981	34 167	25 313	15 668
Apache	166	96	133	75	129	58	32 847	34 514	25 625	15 820
Blackfeet	268	196	211	163	157	104	37 250	48 333	20 880	17 176
Canadian and Latin American	572	328	428	165	222	96	29 258	36 250	19 875	12 448
Mexican American Indian	508	225	372	102	185	60	37 054	38 672	19 750	11 984
Cherokee	1 137	1 395	766	1 045	585	665	30 359	34 330	17 188	14 792
Cherokee	1 028	1 325	671	982	507	629	30 094	33 527	16 594	14 833
Chippewa	423	383	300	299	183	179	29 549	34 028	23 029	18 189
Chippewa	215	191	163	169	111	127	29 432	33 750	23 056	17 445
Choctaw	237	346	200	213	175	66	41 433	41 786	37 212	14 006
Choctaw	205	241	180	138	166	45	40 439	36 625	38 750	15 012
Confederated Tribes of the Siletz Reservation	347	364	231	262	163	180	25 435	27 206	21 471	12 334
Creek	88	141	53	108	33	67	42 857	52 045	21 136	30 079
Grand Ronde	404	351	314	244	259	175	37 625	41 333	32 981	13 434
Iroquois	137	110	128	102	106	76	45 921	55 750	25 208	30 512
Karuk Tribe of California	219	171	89	98	45	49	33 000	37 321	11 188	13 228
Klamath	448	560	304	406	196	250	23 281	27 583	18 523	10 870
Navajo	150	185	115	132	87	102	34 375	44 625	16 181	13 956
Nez Perce	85	75	54	57	34	22	28 750	39 205	21 964	10 454
Paiute	92	121	45	82	13	62	25 536	23 750	8 636	7 663
Burns Paiute Tribe	21	51	12	20	8	17	28 750	18 750	6 250	6 463
Paiute	68	60	33	52	5	35	22 292	27 250	8 864	7 357
Puget Sound Salish	80	70	68	52	35	32	42 813	44 375	20 625	14 760
Sioux	425	461	320	317	213	168	24 417	27 833	17 031	12 402
Sioux	147	158	115	97	81	62	21 786	23 393	16 375	10 645
Umatilla	354	289	251	213	210	191	34 314	37 824	24 018	13 771
Umpqua	144	104	61	55	42	48	25 391	25 526	21 964	9 529
Cow Creek Umpqua	120	90	50	48	31	41	25 156	25 789	20 714	9 546
Warm Springs	590	551	350	352	261	246	28 698	28 173	13 750	7 192
Wascopum	53	53	31	34	18	29	30 417	36 250	19 531	12 825

Table 48. **Work Status and Income in 1999 for Selected American Indian and Alaska Native Tribes (One Tribe Reported): 2000**—Con.

[Data based on a sample (except Tables 79 and 80). For information on confidentiality protection, coverage, sampling error, and nonsampling error, see Appendix G. Tribes are shown if respondents reported only one tribe or as American Indian or Alaska Native only and met the specified threshold. For more information, see "How to Use This Census Report"]

State	Population 16 years and over, worked in 1999						Median income in 1999 (dollars)			Per capita income in 1999 (dollars)
	Total		Worked 40 or more weeks							
			Total		Full-time, year-round					
	Male	Female	Male	Female	Male	Female	Households	Families	Nonfamily households	
Oregon—Con.										
American Indian and Alaska Native—Con.										
American Indian—Con.										
Yakama	191	127	130	61	97	39	30 250	31 250	16 094	11 120
Yurok	118	56	88	43	51	25	25 000	24 688	28 281	10 650
Yurok	118	56	88	43	51	25	25 000	24 688	28 281	10 650
Alaska Native	**342**	**482**	**272**	**289**	**193**	**188**	**33 059**	**47 772**	**21 250**	**11 957**
Tlingit-Haida	82	181	61	104	39	72	24 500	40 000	11 875	12 105
Tlingit	72	162	56	92	34	60	28 750	64 286	11 875	12 301
Pennsylvania	**3 428 684**	**3 074 476**	**2 818 012**	**2 348 224**	**2 319 382**	**1 556 370**	**40 106**	**49 184**	**22 205**	**20 880**
American Indian and Alaska Native	**5 285**	**4 456**	**3 900**	**3 154**	**3 083**	**2 073**	**30 992**	**35 235**	**22 321**	**15 463**
American Indian	**3 390**	**3 002**	**2 521**	**2 136**	**2 021**	**1 454**	**32 073**	**37 255**	**21 792**	**16 583**
Apache	84	35	68	20	62	17	24 500	31 375	6 750	11 559
Blackfeet	129	71	60	45	34	40	29 444	27 321	10 417	9 676
Canadian and Latin American	332	207	258	143	199	91	30 000	31 979	22 625	11 635
Mexican American Indian	151	68	122	53	103	37	26 000	40 227	9 250	9 227
Cherokee	878	948	640	662	506	416	33 663	37 194	18 125	18 034
Cherokee	810	892	596	622	483	410	33 323	36 500	14 760	18 161
Chippewa	92	106	75	81	56	46	41 406	50 197	33 393	12 924
Chippewa	59	80	50	64	31	29	40 938	45 972	23 750	10 677
Delaware	110	98	88	83	68	50	35 703	36 250	29 583	16 525
Iroquois	444	284	341	212	276	139	33 173	39 000	29 583	19 754
Mohawk	83	122	58	98	39	59	34 286	46 964	23 750	11 282
Seneca	141	71	100	51	87	31	35 096	37 679	33 333	17 618
Sioux	151	167	115	95	94	76	24 735	36 818	16 648	17 055
Sioux	83	104	77	48	56	42	24 063	24 955	15 577	21 091
Rhode Island	**297 401**	**281 983**	**244 811**	**216 094**	**195 314**	**135 795**	**42 090**	**52 781**	**23 561**	**21 688**
American Indian and Alaska Native	**1 003**	**1 132**	**729**	**828**	**605**	**590**	**22 813**	**24 722**	**15 760**	**10 673**
American Indian	**604**	**877**	**491**	**636**	**407**	**454**	**22 656**	**28 472**	**15 025**	**12 320**
Narragansett	225	369	177	280	135	194	16 094	21 579	11 136	10 406
South Carolina	**1 112 077**	**1 022 346**	**918 957**	**764 865**	**758 940**	**539 931**	**37 082**	**44 227**	**21 508**	**18 795**
American Indian and Alaska Native	**4 521**	**3 274**	**3 757**	**2 333**	**3 147**	**1 654**	**32 342**	**36 595**	**19 893**	**15 325**
American Indian	**3 227**	**2 427**	**2 696**	**1 814**	**2 253**	**1 299**	**34 153**	**38 600**	**18 464**	**16 533**
Canadian and Latin American	183	64	91	48	76	33	35 054	25 000	38 542	8 610
Catawba Indian Nation	332	319	304	231	269	171	29 570	33 487	16 875	10 829
Cherokee	1 244	841	1 072	645	881	484	35 265	45 688	18 005	18 290
Cherokee	1 163	802	991	622	817	464	34 323	45 037	18 005	18 309
Eastern Tribes	330	240	276	196	231	145	32 244	34 318	8 981	14 436
Southeastern Indians	270	145	222	113	192	95	33 500	38 306	7 750	13 824
Lumbee	245	285	237	207	197	188	34 141	34 922	26 429	19 885
South Dakota	**225 739**	**204 121**	**182 239**	**154 627**	**146 567**	**100 600**	**35 282**	**43 237**	**20 672**	**17 562**
American Indian and Alaska Native	**10 518**	**11 325**	**6 110**	**6 564**	**4 498**	**4 604**	**19 371**	**19 237**	**10 715**	**6 799**
American Indian	**9 751**	**10 622**	**5 676**	**6 132**	**4 232**	**4 324**	**19 537**	**19 297**	**10 718**	**6 884**
Chippewa	203	177	145	107	109	75	33 438	36 875	13 125	12 893
Chippewa	52	95	38	58	15	45	25 833	25 417	13 750	12 408
Turtle Mountain Band	76	63	50	41	39	30	27 969	28 438	20 625	10 528
Sioux	8 943	9 839	5 163	5 665	3 873	4 003	19 232	19 096	10 403	6 661
Cheyenne River Sioux	1 462	1 371	864	832	625	607	19 178	19 475	10 098	7 269
Crow Creek Sioux	332	312	223	213	192	137	15 759	15 677	6 094	5 586
Flandreau Santee Sioux	57	79	21	66	19	60	37 500	40 000	27 917	13 043
Lower Brule Sioux	254	294	134	131	110	81	18 250	17 750	10 568	6 249
Oglala Sioux	2 249	2 783	1 296	1 499	911	1 015	19 971	19 296	7 739	6 165
Pine Ridge Sioux	107	110	65	76	43	42	17 188	21 625	10 714	8 189
Rosebud Sioux	1 941	2 126	1 109	1 261	855	919	17 135	16 790	9 647	6 339
Santee Sioux of Nebraska	106	53	73	38	56	34	35 750	39 531	25 227	15 488
Sioux	222	230	129	122	78	73	22 614	22 500	16 164	5 646
Sisseton Sioux	59	52	42	21	29	15	21 250	23 750	16 000	7 899
Sisseton-Wahpeton	759	973	413	562	328	433	21 806	20 612	13 173	8 355
Standing Rock Sioux	627	629	331	367	260	248	17 763	18 212	13 527	6 598
Teton Sioux	48	103	34	59	18	37	22 321	28 523	10 714	8 718
Yankton Sioux	587	659	351	367	287	264	20 409	20 000	11 080	6 368
Three Affiliated Tribes of North Dakota (Fort Bethold)	48	60	30	23	24	17	20 781	15 234	7 188	7 359
Tennessee	**1 621 046**	**1 444 223**	**1 344 220**	**1 084 326**	**1 099 823**	**757 495**	**36 360**	**43 517**	**21 032**	**19 393**
American Indian and Alaska Native	**5 095**	**4 029**	**4 062**	**2 827**	**3 198**	**2 017**	**33 764**	**37 839**	**22 029**	**18 532**
American Indian	**3 784**	**3 076**	**3 019**	**2 265**	**2 355**	**1 620**	**34 568**	**39 649**	**20 809**	**18 554**
Cherokee	2 061	1 799	1 647	1 395	1 252	980	32 126	36 890	20 738	18 516
Cherokee	1 897	1 622	1 503	1 273	1 146	907	32 008	36 799	20 430	18 716
Choctaw	91	160	85	113	67	76	37 857	38 393	28 929	13 792
Choctaw	91	145	85	98	67	70	36 458	37 589	28 929	14 029
Texas	**5 948 300**	**4 943 201**	**4 863 920**	**3 659 567**	**3 860 032**	**2 539 072**	**39 927**	**45 861**	**25 623**	**19 617**
American Indian and Alaska Native	**33 297**	**27 868**	**26 283**	**19 691**	**20 000**	**13 496**	**34 926**	**37 503**	**23 471**	**15 899**
American Indian	**23 595**	**20 660**	**18 910**	**14 684**	**14 460**	**10 248**	**36 469**	**40 401**	**24 248**	**16 791**
Apache	1 290	712	1 009	515	761	363	30 966	36 462	25 641	17 023
Apache	1 019	536	764	411	560	317	30 455	36 516	25 840	17 740
Blackfeet	341	221	271	142	205	102	38 819	52 500	20 417	19 707
Canadian and Latin American	4 352	2 856	3 349	1 833	2 251	1 090	28 420	29 865	16 920	11 506
Mexican American Indian	3 700	2 311	2 855	1 483	1 926	882	28 765	29 898	15 179	11 310
Spanish American Indian	359	265	295	156	190	98	29 655	33 984	23 177	13 276
Cherokee	5 874	5 233	4 830	3 818	3 937	2 891	40 228	46 537	25 426	20 330
Cherokee	5 549	4 989	4 565	3 611	3 704	2 759	39 719	45 951	24 838	20 430
Western Cherokee	180	101	148	77	130	52	41 339	50 833	34 911	19 370
Chickasaw	838	740	681	532	568	398	46 964	49 551	36 111	19 755
Chippewa	282	355	206	246	157	186	36 458	36 583	27 279	18 958
Chippewa	204	230	164	144	128	99	45 694	41 023	48 750	19 858
Choctaw	2 971	3 109	2 512	2 323	2 077	1 671	42 778	49 983	28 668	19 309
Choctaw	2 546	2 557	2 184	1 875	1 823	1 359	42 632	49 004	30 102	19 216
Oklahoma Choctaw	388	501	300	409	228	282	43 594	54 293	24 150	20 234

Table 48. **Work Status and Income in 1999 for Selected American Indian and Alaska Native Tribes (One Tribe Reported): 2000**—Con.

[Data based on a sample (except Tables 79 and 80). For information on confidentiality protection, coverage, sampling error, and nonsampling error, see Appendix G. Tribes are shown if respondents reported only one tribe or as American Indian or Alaska Native only and met the specified threshold. For more information, see "How to Use This Census Report"]

State	Population 16 years and over, worked in 1999						Median income in 1999 (dollars)			Per capita income in 1999 (dollars)
	Total		Worked 40 or more weeks							
			Total		Full-time, year-round					
	Male	Female	Male	Female	Male	Female	Households	Families	Nonfamily households	
Texas—Con.										
American Indian and Alaska Native—Con.										
American Indian—Con.										
Comanche	460	545	390	408	293	256	39 028	39 167	31 250	17 548
Comanche	451	536	381	399	284	256	38 715	38 542	31 250	17 524
Coushatta	170	253	119	140	88	82	24 167	32 321	9 922	10 740
Alabama Coushatta Tribes of Texas	132	234	96	126	80	68	20 909	25 000	8 906	8 295
Creek	497	449	402	380	326	216	48 009	56 176	31 382	20 754
Muscogee Creek Nation	469	436	383	370	315	206	48 063	56 765	31 645	21 054
Delaware	150	202	125	127	104	102	51 964	51 518	100 447	17 001
Delaware	127	196	109	121	88	96	56 771	52 143	102 264	18 466
Iroquois	263	278	216	193	187	147	41 389	48 594	13 750	23 143
Kickapoo	112	136	76	62	27	47	13 409	17 969	6 328	6 175
Kickapoo	112	136	76	62	27	47	13 409	17 969	6 328	6 175
Kiowa	246	178	212	133	176	83	36 855	42 566	33 693	17 050
Kiowa	236	164	202	119	166	83	36 774	39 792	33 693	16 960
Navajo	375	626	308	462	243	363	37 321	43 077	27 829	14 375
Osage	167	145	129	72	111	53	43 542	76 286	14 444	23 451
Potawatomi	289	270	263	217	203	118	39 655	48 050	37 938	24 801
Potawatomi	195	172	181	136	121	78	39 569	48 824	30 000	27 870
Pueblo	452	256	327	157	218	122	35 769	34 853	38 750	11 454
Ysleta Del Sur Pueblo of Texas	248	81	143	50	83	29	37 115	36 563	36 250	8 980
Seminole	190	144	136	98	110	92	39 091	43 281	29 688	12 167
Seminole	148	144	107	98	93	92	32 000	32 375	29 688	12 018
Sioux	412	508	311	398	222	309	32 383	32 917	27 857	16 058
Sioux	240	243	178	182	131	125	35 441	35 380	30 104	19 956
Alaska Native	**282**	**237**	**191**	**149**	**138**	**99**	**39 063**	**45 625**	**29 861**	**25 141**
Utah	**657 804**	**550 097**	**529 046**	**384 905**	**407 537**	**221 114**	**45 726**	**51 022**	**26 405**	**18 185**
American Indian and Alaska Native	**6 882**	**6 262**	**4 483**	**3 876**	**3 221**	**2 265**	**26 889**	**28 157**	**20 596**	**10 264**
American Indian	**6 106**	**5 585**	**3 988**	**3 420**	**2 905**	**2 027**	**27 094**	**28 759**	**19 400**	**10 319**
Apache	181	52	61	32	54	10	35 729	35 625	65 074	12 416
Canadian and Latin American	302	115	203	78	130	40	34 188	38 929	26 205	20 220
Mexican American Indian	187	72	116	65	66	40	33 438	32 813	36 250	24 724
Cherokee	220	310	173	193	138	114	31 083	34 306	23 125	17 950
Cherokee	202	310	155	193	126	114	29 107	33 472	18 750	17 179
Navajo	3 031	3 016	1 910	1 860	1 460	1 145	26 787	27 900	12 865	8 670
Paiute	166	156	137	109	118	64	33 750	30 893	32 308	10 925
Paiute	112	131	83	94	64	58	32 292	26 625	33 125	9 772
Pueblo	95	74	66	52	22	25	22 500	33 077	15 625	13 607
Shoshone	130	201	88	117	62	98	27 813	22 222	21 667	10 345
Goshute	38	49	20	21	15	17	18 667	17 500	8 500	7 030
Shoshone	58	97	44	62	30	58	41 786	23 571	55 313	12 127
Sioux	154	190	85	89	57	45	30 144	30 721	17 250	10 424
Ute	668	597	402	338	265	180	18 380	18 650	13 542	8 017
Uintah Ute	125	128	60	80	46	56	21 250	25 000	15 000	7 131
Ute	479	394	315	222	195	103	19 188	19 156	13 988	8 811
Ute Mountain	64	75	27	36	24	21	12 500	13 750	10 208	5 486
Vermont	**188 160**	**174 184**	**151 789**	**130 967**	**122 038**	**82 399**	**40 856**	**48 625**	**24 557**	**20 625**
American Indian and Alaska Native	**707**	**766**	**544**	**551**	**435**	**408**	**27 216**	**30 333**	**20 781**	**13 961**
American Indian	**525**	**596**	**410**	**428**	**327**	**325**	**26 813**	**30 185**	**20 917**	**14 481**
Abenaki Nation of Missiquoi	254	257	209	170	175	132	28 417	28 667	21 719	14 186
Virginia	**2 138 956**	**1 910 737**	**1 789 727**	**1 472 207**	**1 489 015**	**1 032 519**	**46 677**	**54 169**	**29 642**	**23 975**
American Indian and Alaska Native	**7 665**	**6 319**	**6 197**	**4 611**	**4 897**	**3 316**	**42 667**	**47 220**	**28 270**	**20 070**
American Indian	**5 780**	**4 597**	**4 790**	**3 410**	**3 846**	**2 395**	**44 786**	**48 470**	**28 769**	**20 661**
Blackfeet	159	120	151	89	137	73	37 857	37 768	45 104	17 303
Canadian and Latin American	395	222	243	174	189	105	43 636	39 167	22 500	11 253
South American Indian	127	94	100	56	74	36	33 500	34 000	29 375	10 161
Cherokee	1 474	1 368	1 281	956	1 072	659	38 631	48 269	25 446	19 934
Cherokee	1 381	1 327	1 206	922	1 007	656	37 394	46 950	26 042	19 198
Chickahominy	333	238	307	226	254	138	55 795	60 250	36 071	21 392
Chickahominy Indian Tribe	299	218	273	206	229	138	55 455	57 386	36 488	20 864
Chippewa	135	134	91	109	69	88	60 156	50 625	54 286	25 147
Choctaw	180	169	163	111	132	70	63 571	64 881	36 071	27 080
Iroquois	257	149	218	126	149	75	61 111	81 705	33 750	25 641
Lumbee	329	207	278	138	234	88	50 250	48 750	52 083	28 055
Mattaponi	99	71	82	40	77	31	42 321	57 969	21 042	16 282
Mattaponi Indian Tribe	80	42	63	20	63	11	39 444	42 321	21 042	15 745
Navajo	117	146	93	114	69	97	47 344	45 625	26 932	19 704
Sioux	239	181	180	141	138	100	48 984	57 850	42 222	22 461
Washington	**1 765 753**	**1 516 247**	**1 423 048**	**1 109 518**	**1 105 040**	**689 082**	**45 776**	**53 760**	**29 394**	**22 973**
American Indian and Alaska Native	**22 579**	**21 753**	**15 930**	**14 316**	**12 013**	**9 460**	**32 670**	**34 638**	**21 998**	**13 622**
American Indian	**17 774**	**16 883**	**12 477**	**11 052**	**9 417**	**7 312**	**33 373**	**34 795**	**22 630**	**13 618**
Apache	322	224	270	143	205	68	39 028	39 375	24 583	17 244
Apache	270	158	239	105	176	43	37 917	34 205	23 958	16 060
Assiniboine	76	79	43	50	33	28	40 208	40 208	25 208	10 429
Assiniboine	76	77	43	48	33	26	40 208	40 208	25 208	10 283
Blackfeet	552	482	425	323	318	215	31 726	30 000	36 548	14 714
Canadian and Latin American	772	524	525	285	306	179	31 210	35 134	21 103	11 790
Canadian Indian	91	168	71	108	64	65	23 750	48 750	13 594	13 352
Mexican American Indian	595	300	384	148	197	100	31 466	27 500	31 250	11 208
Chehalis	128	118	77	69	65	51	31 250	32 361	26 250	13 481
Chemakuan	91	113	43	67	37	58	26 250	27 212	12 917	7 879
Quileute	51	91	31	50	26	41	21 875	25 114	13 542	7 272
Cherokee	1 625	1 510	1 192	1 069	907	666	36 333	46 641	26 058	18 857
Cherokee	1 530	1 379	1 125	985	845	627	35 750	45 909	24 118	18 894
Chinook	118	59	93	53	77	44	51 302	51 806	51 000	29 476
Chinook	108	59	86	53	70	44	51 544	52 222	50 781	29 625
Chippewa	878	836	672	492	483	338	35 550	44 044	21 667	16 881
Chippewa	493	520	395	291	252	216	31 000	35 417	20 707	15 485
Turtle Mountain Band	189	147	136	112	130	77	44 286	45 509	25 625	21 492

Table 48. **Work Status and Income in 1999 for Selected American Indian and Alaska Native Tribes (One Tribe Reported): 2000**—Con.

[Data based on a sample (except Tables 79 and 80). For information on confidentiality protection, coverage, sampling error, and nonsampling error, see Appendix G. Tribes are shown if respondents reported only one tribe or as American Indian or Alaska Native only and met the specified threshold. For more information, see "How to Use This Census Report"]

State	Population 16 years and over, worked in 1999						Median income in 1999 (dollars)			Per capita income in 1999 (dollars)
	Total		Worked 40 or more weeks							
			Total		Full-time, year-round					
	Male	Female	Male	Female	Male	Female	Households	Families	Nonfamily households	
Washington—Con.										
American Indian and Alaska Native—Con.										
American Indian—Con.										
Choctaw	205	274	171	223	124	155	38 348	32 969	36 719	17 456
Choctaw	155	247	134	218	101	150	38 393	31 953	34 250	17 018
Coeur D'Alene	77	117	60	90	47	70	24 239	16 917	24 327	11 082
Colville	1 582	1 805	963	1 205	734	954	29 153	30 318	17 008	11 322
Cowlitz	259	191	168	144	136	103	46 250	50 455	29 271	18 405
Creek	146	122	116	71	94	53	35 625	38 500	22 500	17 131
Muscogee Creek Nation	140	122	110	71	88	53	35 625	38 500	22 500	16 898
Iroquois	167	107	121	71	81	45	41 750	60 536	25 500	29 322
Kalispel Indian Community	24	63	10	55	8	37	20 156	23 750	10 781	10 070
Lummi	619	612	413	385	319	279	35 606	35 156	13 542	12 182
Makah	369	336	204	197	148	132	23 750	26 339	16 250	11 216
Navajo	340	269	282	152	228	94	43 897	48 239	26 413	15 215
Nez Perce	178	170	79	100	65	54	26 111	32 000	9 211	13 241
Pueblo	102	97	75	67	54	37	26 420	38 750	25 114	13 265
Puget Sound Salish	1 998	2 262	1 401	1 508	1 058	1 059	31 615	31 393	20 574	11 190
Muckleshoot	234	303	148	227	119	153	35 500	33 472	21 328	9 966
Nisqually	110	89	58	61	43	44	28 125	29 792	4 375	10 589
Nooksack	181	175	131	93	90	57	29 286	20 417	62 083	14 442
Puyallup	255	233	171	140	150	106	31 728	31 324	16 458	11 073
Skokomish	87	120	70	90	45	64	25 313	21 528	19 583	8 496
Snohomish	108	92	87	73	55	35	28 214	36 250	13 750	15 364
Squaxin Island	98	166	82	81	60	73	35 750	36 250	18 125	11 779
Suquamish	121	108	92	74	70	45	36 667	35 625	23 125	11 855
Swinomish	129	131	77	86	57	58	35 714	31 250	34 375	9 520
Tulalip	398	454	258	280	183	188	32 045	31 563	8 125	9 502
Upper Skagit	71	80	56	38	43	22	22 083	22 708	20 750	10 452
Quinault	517	360	329	238	244	195	26 406	26 780	12 337	10 612
Rocky Boy's Chippewa Cree	54	114	38	46	32	29	30 167	25 469	32 083	12 227
Salish	145	146	133	63	80	54	40 227	31 250	30 625	15 669
Shoshone	54	84	50	55	35	25	21 875	47 250	21 384	7 808
Shoshone	43	84	39	55	28	25	21 696	46 250	21 384	7 280
Sioux	932	674	660	439	543	259	39 569	41 477	32 468	18 354
Sioux	380	323	258	177	183	109	38 333	31 161	35 750	13 853
S'Klallam	410	390	304	276	211	182	37 875	39 955	11 389	12 705
Jamestown S'Klallam	77	115	53	79	46	58	63 472	65 893	9 722	19 583
Klallam	125	119	97	79	62	50	31 771	36 250	6 719	8 896
Lower Elwha Tribal Community	75	41	53	24	32	9	37 625	39 000	8 750	12 186
Port Gamble Klallam	99	90	80	71	64	52	37 500	40 156	26 250	13 748
Spokane	524	374	323	284	248	203	28 063	30 227	14 500	10 195
Yakama	1 353	1 348	885	784	673	478	30 338	29 899	17 163	9 101
Alaska Native	**1 544**	**1 690**	**1 097**	**1 149**	**806**	**777**	**33 460**	**43 536**	**22 713**	**15 315**
Alaskan Athabascan	108	138	90	102	57	66	37 292	45 972	10 714	16 322
Alaskan Athabascan	80	74	68	45	50	38	38 625	44 554	4 271	15 995
Aleut	287	244	170	149	135	111	32 798	39 375	24 750	18 215
Tlingit-Haida	624	648	494	432	381	274	39 417	43 594	30 893	14 404
Haida	89	122	72	104	47	52	41 917	44 063	37 875	15 372
Tlingit	485	431	385	252	301	160	39 000	46 400	23 214	15 260
Tsimshian	112	167	97	127	80	95	32 708	30 000	33 958	18 349
Tsimshian	102	158	87	127	70	95	31 731	30 000	32 917	18 125
West Virginia	**464 783**	**394 801**	**367 062**	**289 393**	**293 399**	**189 796**	**29 696**	**36 484**	**16 007**	**16 477**
American Indian and Alaska Native	**952**	**732**	**716**	**502**	**523**	**313**	**26 250**	**31 250**	**10 566**	**14 384**
American Indian	**643**	**552**	**493**	**373**	**353**	**245**	**25 517**	**31 509**	**10 863**	**14 510**
Cherokee	318	233	233	149	173	111	21 587	28 542	7 455	15 465
Cherokee	303	218	225	134	165	104	21 202	28 208	7 455	15 944
Wisconsin	**1 638 529**	**1 488 450**	**1 353 174**	**1 165 843**	**1 087 654**	**734 958**	**43 791**	**52 911**	**25 837**	**21 271**
American Indian and Alaska Native	**12 692**	**12 849**	**8 889**	**8 784**	**6 896**	**6 105**	**32 389**	**34 165**	**22 129**	**13 539**
American Indian	**10 812**	**11 460**	**7 652**	**7 877**	**6 043**	**5 536**	**32 773**	**34 690**	**22 088**	**13 746**
Brotherton	143	73	134	66	94	39	39 063	46 324	19 514	22 752
Canadian and Latin American	185	130	146	79	121	44	35 938	36 250	28 125	10 397
Mexican American Indian	151	94	115	56	98	36	37 344	36 719	28 182	10 291
Cherokee	307	354	236	239	184	154	37 600	42 000	14 028	14 506
Cherokee	287	312	219	225	167	154	38 250	41 875	16 250	14 859
Chippewa	3 768	3 739	2 472	2 593	1 892	1 803	28 544	28 720	20 963	12 276
Bad River Band of the Lake Superior Tribe	587	568	365	388	270	262	27 300	29 063	19 063	13 293
Chippewa	1 089	1 048	832	767	636	550	31 004	30 670	24 118	13 452
Lac Court Oreilles Band of Lake Superior Chippewa	728	700	437	475	322	343	24 674	25 625	11 736	10 607
Lac du Flambeau	341	332	201	230	181	160	26 711	26 333	22 500	10 455
Red Cliff Band of Lake Superior Chippewa	360	327	213	217	154	149	30 234	30 078	21 944	12 144
St. Croix Chippewa	228	275	120	170	100	105	32 375	28 000	18 750	11 445
Sokoagon Chippewa	97	75	73	55	63	41	17 292	18 036	8 281	8 613
Iroquois	2 087	2 259	1 564	1 612	1 253	1 215	35 519	38 609	22 319	15 996
Oneida Nation of New York	2 043	2 219	1 538	1 588	1 232	1 212	35 906	38 972	22 989	16 100
Menominee	1 534	1 938	1 065	1 200	870	857	28 982	27 422	20 708	9 628
Oneida Tribe of Wisconsin	150	236	131	172	86	133	38 790	38 409	26 806	13 740
Potawatomi	220	233	178	132	139	94	50 481	48 194	48 750	19 434
Potawatomi	168	194	126	97	102	61	47 841	44 429	51 875	17 672
Sioux	157	191	105	155	75	48	34 028	33 250	30 714	16 993
Sioux	67	75	40	56	22	18	38 846	40 357	17 500	15 174
Stockbridge-Munsee Community of Mohican Indians of Wisconsin	457	432	338	374	276	269	35 472	39 583	17 330	15 968
Winnebago	805	911	536	651	464	437	38 625	40 893	20 750	13 809
Ho-Chunk Nation of Wisconsin	716	850	488	615	427	419	39 175	40 982	25 893	14 351
Winnebago	75	27	36	19	32	8	30 938	47 625	15 500	9 055
Alaska Native	**98**	**61**	**79**	**25**	**46**	**6**	**33 333**	**41 000**	**27 778**	**9 059**
Wyoming	**155 630**	**130 593**	**123 450**	**91 552**	**97 346**	**57 674**	**37 892**	**45 685**	**21 689**	**19 134**
American Indian and Alaska Native	**2 590**	**2 509**	**1 690**	**1 384**	**1 246**	**914**	**24 328**	**25 903**	**14 135**	**9 449**
American Indian	**2 317**	**2 236**	**1 475**	**1 256**	**1 093**	**828**	**24 891**	**25 855**	**14 840**	**9 442**

Table 48. **Work Status and Income in 1999 for Selected American Indian and Alaska Native Tribes (One Tribe Reported): 2000**—Con.

[Data based on a sample (except Tables 79 and 80). For information on confidentiality protection, coverage, sampling error, and nonsampling error, see Appendix G. Tribes are shown if respondents reported only one tribe or as American Indian or Alaska Native only and met the specified threshold. For more information, see "How to Use This Census Report"]

State	Population 16 years and over, worked in 1999						Median income in 1999 (dollars)			Per capita income in 1999 (dollars)
	Total		Worked 40 or more weeks							
			Total		Full-time, year-round					
	Male	Female	Male	Female	Male	Female	Households	Families	Nonfamily households	
Wyoming—Con.										
American Indian and Alaska Native—Con.										
American Indian—Con.										
Arapahoe	779	827	456	462	322	297	23 607	23 770	11 071	6 871
Arapahoe	90	59	63	40	47	29	26 563	21 625	14 583	7 680
Northern Arapahoe	684	765	388	422	273	268	23 390	23 919	10 298	6 768
Cherokee	161	105	145	59	105	39	35 652	36 413	14 286	18 667
Cherokee	143	105	128	59	88	39	31 250	35 543	14 286	17 397
Cheyenne	39	33	20	19	12	19	17 321	19 000	9 583	10 898
Crow	38	29	22	25	12	16	12 708	13 056	8 000	8 323
Navajo	92	122	77	56	38	36	23 625	23 036	43 750	10 267
Shoshone	509	550	296	349	254	234	24 107	26 364	15 000	10 116
Shoshone	479	524	281	340	241	225	23 781	25 913	15 238	10 175
Sioux	185	159	108	93	95	80	22 083	21 477	45 556	10 305
Oglala Sioux	33	39	7	17	3	17	14 083	14 583	11 250	8 616
Sioux	86	67	50	33	41	31	36 319	35 833	51 750	10 849

Table 49. **Earnings in 1999 of Full-Time, Year-Round Workers, by Sex for Selected American Indian and Alaska Native Tribes (One Tribe Reported): 2000**

[Data based on a sample (except Tables 79 and 80). For information on confidentiality protection, coverage, sampling error, and nonsampling error, see Appendix G. Tribes are shown if respondents reported only one tribe or as American Indian or Alaska Native only and met the specified threshold. For more information, see "How to Use This Census Report"]

State	Male						Female					
			Earnings in 1999						Earnings in 1999			
	Workers with earnings	Median earnings in 1999 (dollars)	$1 to $19,999 or loss	$20,000 to $29,999	$30,000 to $49,999	$50,000 or more	Workers with earnings	Median earnings in 1999 (dollars)	$1 to $19,999 or loss	$20,000 to $29,999	$30,000 to $49,999	$50,000 or more
Alabama	**814 950**	**32 383**	**156 483**	**192 478**	**258 778**	**207 211**	**551 828**	**22 518**	**217 984**	**157 373**	**129 070**	**47 401**
American Indian and Alaska Native	**4 117**	**31 205**	**918**	**1 021**	**1 411**	**767**	**2 413**	**21 625**	**1 070**	**534**	**674**	**135**
American Indian	**3 404**	**32 087**	**738**	**792**	**1 195**	**679**	**1 966**	**21 906**	**845**	**390**	**601**	**130**
Cherokee	1 723	31 721	368	404	570	381	1 125	21 331	505	212	331	77
Cherokee	918	27 099	261	218	290	149	606	21 613	263	134	194	15
Echota Cherokee	689	37 113	91	155	231	212	437	20 043	218	61	111	47
Choctaw	332	30 833	77	81	115	59	207	19 519	106	37	55	9
Choctaw	157	33 984	25	29	72	31	92	26 250	42	12	34	4
Mowa Band of Choctaw	170	22 115	52	52	43	23	106	19 167	55	25	21	5
Creek	676	35 873	117	153	314	92	296	21 250	127	70	95	4
Machis Lower Creek Indian	8	21 250	2	6	-	-	11	21 750	2	5	-	4
Muscogee Creek Nation	499	35 893	80	126	225	68	152	20 556	72	35	45	-
Poarch Creek	110	31 389	29	21	46	14	82	29 091	17	28	37	-
Alaska	**104 179**	**41 257**	**12 686**	**18 346**	**32 810**	**40 337**	**70 298**	**31 151**	**12 960**	**19 356**	**26 009**	**11 973**
American Indian and Alaska Native	**6 255**	**35 528**	**1 109**	**1 298**	**2 077**	**1 771**	**6 623**	**29 354**	**1 347**	**2 057**	**2 499**	**720**
American Indian	**725**	**40 361**	**73**	**150**	**225**	**277**	**697**	**31 681**	**116**	**174**	**260**	**147**
Canadian and Latin American	3	21 875	-	2	1	-	5	31 563	-	-	5	-
Cherokee	117	42 625	12	27	31	47	142	35 833	36	17	34	55
Cherokee	116	42 750	12	27	30	47	140	33 750	36	17	34	53
Chickasaw	10	23 750	5	-	5	-	31	23 828	4	19	8	-
Chippewa	93	56 331	-	2	26	65	50	30 682	8	14	26	2
Choctaw	62	40 278	12	16	13	21	39	21 750	16	10	13	-
Sioux	43	43 750	-	12	13	18	72	31 250	10	17	24	21
Alaska Native	**4 829**	**34 993**	**907**	**1 023**	**1 591**	**1 308**	**5 177**	**29 566**	**1 049**	**1 590**	**2 022**	**516**
Alaskan Athabascan	664	35 395	169	104	227	164	980	29 340	198	306	384	92
Alaskan Athabascan	450	31 833	132	71	156	91	568	30 374	95	176	240	57
Allakaket Village	6	13 750	4	-	2	-	7	19 375	4	-	3	-
Doyon	22	34 375	3	5	11	3	104	35 909	13	21	51	19
Native Village of Fort Yukon	9	26 563	2	4	1	2	21	29 375	2	10	9	-
Holy Cross Village	7	37 813	-	-	7	-	-	-	-	-	-	-
Huslia Village	6	51 250	-	-	-	6	11	30 313	3	2	4	2
Kenaitze Indian Tribe	20	100 000+	-	3	4	13	45	24 205	-	26	19	-
Koyukuk Native Village	6	31 250	-	2	4	-	11	14 792	6	-	2	3
Native Village of Minto	6	28 750	1	3	-	2	6	28 125	-	6	-	-
Nondalton Village	2	13 750	2	-	-	-	5	7 083	3	2	-	-
Nulato Village	-	-	-	-	-	-	12	25 625	3	6	2	1
Shageluk Native Village	8	15 500	8	-	-	-	7	22 083	1	4	2	-
Native Village of Tanacross	-	-	-	-	-	-	3	25 625	-	3	-	-
Village of Venetie	24	36 750	-	2	22	-	13	22 083	4	6	3	-
Aleut	306	40 128	49	46	128	83	341	30 733	59	103	151	28
Alutiiq Aleut	38	56 786	-	7	7	24	15	9 844	8	-	7	-
Alutiiq	27	41 875	-	7	7	13	15	9 844	8	-	7	-
Bristol Bay Aleut	13	45 625	4	2	2	5	14	27 083	2	6	4	2
Chugach Aleut	16	38 750	-	-	11	5	31	27 679	13	9	5	4
Eskimo Tribes	338	31 300	52	104	57	125	298	26 833	67	112	82	37
Eskimo	338	31 300	52	104	57	125	298	26 833	67	112	82	37
Eyak	27	55 125	4	6	3	14	21	26 406	3	13	5	-
Inupiat Eskimo	976	39 737	161	156	355	304	1 020	31 875	136	314	418	152
Native Village of Ambler	7	26 875	2	2	2	1	10	35 625	3	1	6	-
Arctic Slope Corporation	38	39 500	2	7	17	12	57	37 917	16	5	28	8
Native Village of Barrow Inupiat Traditional Government	15	48 750	4	-	5	6	12	33 750	3	2	2	5
Bering Straits Inupiat	43	63 125	11	7	3	22	30	22 321	2	16	7	5
Native Village of Brevig Mission	8	11 667	6	-	-	2	4	25 000	2	-	2	-
Native Village of Buckland	14	31 250	2	3	6	3	18	31 250	3	4	11	-
Native Village of Elim	13	23 125	6	2	5	-	9	22 750	-	9	-	-
Inupiaq	183	36 938	37	26	84	36	199	35 156	26	43	92	38
Inupiat	113	46 528	17	15	32	49	217	35 129	11	77	101	28
Native Village of Kiana	8	32 500	2	-	6	-	20	35 938	2	-	18	-
King Island Native Community	29	52 917	-	14	-	15	35	29 911	4	14	3	14
Native Village of Kivalina	4	26 250	2	-	2	-	15	21 875	6	4	5	-
Native Village of Kotzebue	29	45 417	-	6	11	12	40	38 000	4	2	33	1
Native Village of Koyuk	5	17 083	3	2	-	-	5	11 563	5	-	-	-
Kwiguk	8	21 667	2	5	1	-	1	11 250	1	-	-	-
Nana Inupiat	78	40 000	15	5	37	21	80	25 938	16	29	20	15
Native Village of Noatak	16	26 667	3	6	2	5	20	21 429	6	12	2	-
Nome Eskimo Community	78	47 000	2	10	29	37	53	36 563	9	12	14	18
Native Village of Point Hope	37	41 250	-	3	22	12	21	36 250	2	5	7	7
Native Village of Selawik	10	34 167	3	-	3	4	5	42 083	-	-	5	-
Native Village of Shaktoolik	19	48 125	3	4	4	8	9	37 917	-	2	5	2
Native Village of Shishmaref	18	35 357	8	-	7	3	12	23 750	3	6	3	-
Native Village of Shungnak	15	26 750	-	9	-	6	10	33 750	2	2	4	2
Native Village of Teller	17	16 875	10	3	4	-	13	40 694	-	-	13	-
Native Village of Unalakleet	64	48 750	2	2	28	32	36	27 500	3	20	13	-
Village of Wainwright	26	36 429	4	5	9	8	13	32 750	1	3	7	2
Village of White Mountain	17	9 861	9	2	6	-	26	25 250	-	22	4	-
Koniag Aleut	48	28 250	5	26	12	5	102	27 500	21	33	22	26
Koniag Aleut	30	28 750	-	20	7	3	69	32 083	12	15	16	26
Village of Old Harbor	10	26 667	3	3	2	2	6	23 750	-	4	2	-
Native Village of Port Lions	-	-	-	-	-	-	6	31 250	-	2	4	-
Sealaska	20	57 500	-	-	10	10	30	30 000	-	15	13	2
Sealaska	18	65 833	-	-	8	10	30	30 000	-	15	13	2
Siberian Eskimo	30	22 083	10	10	7	3	43	26 563	11	17	13	2
Native Village of Gambell	14	22 083	2	7	2	3	10	25 000	2	5	3	-
Native Village of Savoonga	16	23 750	8	3	5	-	30	27 500	9	9	10	2
Tlingit-Haida	818	33 984	142	181	276	219	860	27 802	169	312	333	46
Chilkat Indian Village (Kluckwan)	2	26 250	-	2	-	-	4	26 250	1	1	2	-
Haida	38	41 875	-	-	22	16	25	26 750	5	9	9	2
Hoonah Indian Association	11	68 438	2	-	2	7	11	24 688	2	6	3	-
Hydaburg Cooperative Association	-	-	-	-	-	-	1	33 750	-	-	1	-
Organized Village of Kake	25	34 688	-	2	14	9	34	30 909	7	6	21	-
Ketchikan Indian Corporation	43	34 125	9	6	28	-	72	25 833	11	41	15	5
Klawock Cooperative Association	17	30 625	3	5	6	3	17	24 750	4	7	6	-
Organized Village of Saxman	27	33 125	3	7	14	3	14	30 833	3	3	8	-

Table 49. **Earnings in 1999 of Full-Time, Year-Round Workers, by Sex for Selected American Indian and Alaska Native Tribes (One Tribe Reported): 2000**—Con.

[Data based on a sample (except Tables 79 and 80). For information on confidentiality protection, coverage, sampling error, and nonsampling error, see Appendix G. Tribes are shown if respondents reported only one tribe or as American Indian or Alaska Native only and met the specified threshold. For more information, see "How to Use This Census Report"]

State	Male						Female					
			Earnings in 1999						Earnings in 1999			
	Workers with earnings	Median earnings in 1999 (dollars)	$1 to $19,999 or loss	$20,000 to $29,999	$30,000 to $49,999	$50,000 or more	Workers with earnings	Median earnings in 1999 (dollars)	$1 to $19,999 or loss	$20,000 to $29,999	$30,000 to $49,999	$50,000 or more
Alaska—Con.												
American Indian and Alaska Native—Con.												
Alaska Native—Con.												
Tlingit-Haida—Con.												
Sitka Tribe of Alaska	38	22 500	19	6	13	-	18	26 250	-	10	8	-
Tlingit	530	32 500	92	142	143	153	530	27 500	108	194	204	24
Tsimshian	134	31 983	12	32	77	13	127	29 375	33	32	49	13
Metlakatla Indian Community Annette Island Reserve	50	35 000	6	14	27	3	52	20 769	22	20	9	1
Tsimshian	75	31 875	2	16	47	10	66	31 458	9	10	35	12
Unangan Aleut	202	32 500	28	53	59	62	161	28 750	41	41	70	9
Aleut Corporation	50	39 167	4	19	8	19	25	33 750	5	-	20	-
King Cove	28	30 000	7	7	5	9	25	18 625	18	2	5	-
Qagan Tayagungin Tribe of Sand Point Village	25	36 875	11	-	2	12	19	24 750	2	8	9	-
Saint Paul	64	32 250	5	18	27	14	31	31 042	4	9	16	2
South Naknek Village	6	30 625	-	2	4	-	13	30 625	6	-	7	-
Yup'ik	876	31 146	223	193	253	207	793	30 417	215	167	334	77
Akiachak Native Community	27	31 250	5	4	16	2	25	19 583	13	-	12	-
Village of Alakanuk	20	17 917	15	2	2	1	22	13 750	12	2	8	-
Algaaciq Native Village (St. Mary's)	16	35 833	2	2	10	2	8	27 500	2	6	-	-
Village of Aniak	13	23 125	6	2	2	3	13	72 969	-	-	5	8
Asa'carsarmiut Tribe	15	16 458	10	-	4	1	17	21 875	7	2	5	3
Bristol Bay	37	42 841	2	-	26	9	11	36 563	-	3	6	2
Calista	15	56 875	4	2	-	9	26	26 563	8	8	10	-
Village of Chefornak	2	6 250	2	-	-	-	3	16 875	2	-	1	-
Native Village of Chuathbaluk	2	21 250	-	2	-	-	-	-	-	-	-	-
Curyung Tribal Council (Native Village of Dillingham)	33	39 375	3	4	16	10	40	36 667	-	1	34	5
Emmonak Village	28	21 000	12	12	2	2	29	18 125	19	3	7	-
Native Village of Goodnews Bay	3	11 875	2	-	1	-	-	-	-	-	-	-
Native Village of Hooper Bay	4	22 500	2	-	2	-	3	31 250	-	-	3	-
Iqurmuit Traditional Council	2	21 250	-	2	-	-	4	13 750	4	-	-	-
Native Village of Kasigluk	11	21 250	5	3	-	3	15	28 750	7	1	7	-
Native Village of Kipnuk	24	36 250	4	7	5	8	4	11 250	4	-	-	-
Native Village of Kongiganak	3	18 125	3	-	-	-	-	-	-	-	-	-
Organized Village of Kwethluk	13	40 417	2	2	9	-	3	28 750	-	3	-	-
Native Village of Marshall (Fortuna Ledge)	10	26 250	2	8	-	-	3	38 750	-	-	3	-
Naknek Native Village	23	41 875	4	-	13	6	5	70 417	-	-	-	5
Native Village of Napakiak	2	26 250	-	2	-	-	4	36 250	-	-	4	-
Native Village of Napaskiak	26	24 375	3	21	-	2	10	26 250	2	4	4	-
New Koliganek Village Council	8	31 250	1	2	2	3	-	-	-	-	-	-
Newhalen Village	6	38 333	-	-	5	1	8	31 250	3	-	5	-
Newtok Village	15	30 417	3	4	3	5	3	15 625	3	-	-	-
Native Village of Nightmute	16	16 250	9	5	2	-	3	23 125	1	2	-	-
Native Village of Nunapitchuk	9	7 250	7	-	1	1	11	41 875	2	2	7	-
Orutsararmuit Native Village (Bethel)	20	30 625	6	3	4	7	22	30 000	6	5	5	6
Native Village of Saint Michael	1	23 750	-	1	-	-	11	13 750	8	3	-	-
Stebbins Community Association	11	17 083	6	-	5	-	10	16 875	6	4	-	-
Traditional Village of Togiak	2	6 250	2	-	-	-	4	33 750	-	-	4	-
Native Village of Tuntutuliak	8	38 750	3	-	2	3	-	-	-	-	-	-
Native Village of Tununak	11	18 125	7	-	2	2	-	-	-	-	-	-
Yup'ik	264	36 442	47	57	70	90	353	29 432	83	96	140	34
Yup'ik Eskimo	110	26 818	30	28	23	29	74	36 250	8	15	40	11
Arizona	**908 140**	**35 184**	**172 285**	**190 357**	**279 953**	**265 545**	**591 619**	**26 777**	**164 683**	**177 980**	**172 871**	**76 085**
American Indian and Alaska Native	**23 672**	**25 996**	**7 671**	**6 360**	**6 699**	**2 942**	**20 680**	**21 514**	**8 854**	**7 122**	**3 552**	**1 152**
American Indian	**20 472**	**26 453**	**6 357**	**5 509**	**5 960**	**2 646**	**18 366**	**21 530**	**7 892**	**6 202**	**3 260**	**1 012**
Apache	1 449	20 495	695	392	264	98	1 661	20 639	764	545	309	43
Apache	226	26 875	73	57	53	43	275	21 536	108	66	82	19
Payson Tonto Apache	6	31 667	1	-	3	2	15	23 125	5	9	1	-
San Carlos Apache	506	21 474	230	147	109	20	547	20 712	255	212	58	22
White Mountain Apache	709	18 638	391	186	99	33	807	20 132	396	255	154	2
Canadian and Latin American	477	25 060	171	104	131	71	242	20 000	121	46	69	6
Mexican American Indian	421	23 438	156	82	126	57	197	17 438	112	19	60	6
Chemehuevi	53	31 161	8	12	27	6	20	30 000	3	7	10	-
Cherokee	740	32 422	115	193	281	151	577	26 875	172	120	182	103
Cherokee	658	31 992	102	176	251	129	518	24 868	165	107	161	85
Chippewa	192	40 365	25	35	85	47	178	28 900	51	49	39	39
Chippewa	143	37 344	25	23	60	35	130	37 833	45	18	35	32
Choctaw	286	34 853	41	48	100	97	176	24 375	56	45	57	18
Choctaw	192	35 000	27	27	64	74	129	23 188	42	45	24	18
Colorado River Indian	157	25 729	52	47	38	20	175	22 933	63	66	18	28
Creek	84	24 265	9	38	20	17	111	25 898	44	40	13	14
Muscogee Creek Nation	79	24 632	9	33	20	17	111	25 898	44	40	13	14
Iroquois	57	47 969	-	-	35	22	84	28 750	13	29	35	7
Navajo	10 305	26 674	2 974	2 915	3 220	1 196	9 235	21 422	4 069	3 191	1 555	420
Paiute	31	28 036	14	7	-	10	38	15 000	22	8	8	-
Pima	660	21 908	272	193	161	34	561	21 426	240	195	96	30
Gila River Indian Community	83	35 721	26	8	43	6	105	27 991	38	37	30	-
Pima	309	22 098	131	119	47	12	264	21 813	103	97	34	30
Salt River Pima-Maricopa	263	21 031	115	66	66	16	187	19 427	99	56	32	-
Potawatomi	88	57 031	7	-	5	76	56	34 000	10	15	31	-
Pueblo	1 036	27 677	300	310	325	101	1 106	21 574	468	401	172	65
Hopi	782	26 607	232	231	246	73	840	21 550	345	347	130	18
Laguna	53	24 028	21	23	9	-	82	21 667	33	18	20	11
Sioux	396	32 788	96	62	131	107	255	20 920	108	92	42	13
Sioux	158	31 818	40	15	69	34	90	25 313	18	34	26	12
Standing Rock Sioux	46	23 333	9	28	4	5	50	15 833	29	17	4	-
Tohono O'Odham	1 249	25 010	450	373	330	96	1 295	21 456	545	459	220	71
Ak-Chin	57	17 750	33	10	8	6	46	23 000	16	20	10	-
Tohono O'Odham	1 192	25 307	417	363	322	90	1 249	21 396	529	439	210	71
Yaqui	1 281	22 292	536	340	288	117	1 033	19 605	535	323	126	49
Pascua Yaqui	403	24 245	150	118	93	42	272	21 786	116	89	30	37
Yaqui	878	21 380	386	222	195	75	743	19 270	401	234	96	12

Table 49. **Earnings in 1999 of Full-Time, Year-Round Workers, by Sex for Selected American Indian and Alaska Native Tribes (One Tribe Reported): 2000**—Con.

[Data based on a sample (except Tables 79 and 80). For information on confidentiality protection, coverage, sampling error, and nonsampling error, see Appendix G. Tribes are shown if respondents reported only one tribe or as American Indian or Alaska Native only and met the specified threshold. For more information, see "How to Use This Census Report"]

State	Male						Female					
			Earnings in 1999						Earnings in 1999			
	Workers with earnings	Median earnings in 1999 (dollars)	$1 to $19,999 or loss	$20,000 to $29,999	$30,000 to $49,999	$50,000 or more	Workers with earnings	Median earnings in 1999 (dollars)	$1 to $19,999 or loss	$20,000 to $29,999	$30,000 to $49,999	$50,000 or more
Arizona—Con.												
American Indian and Alaska Native—Con.												
American Indian—Con.												
Yavapai Apache	80	23 333	22	36	12	10	51	17 321	26	13	8	4
Yuman	462	25 435	198	125	95	44	488	19 800	248	161	57	22
Cocopah Tribe of Arizona	70	17 500	42	1	15	12	74	21 638	18	45	11	-
Fort Mojave Indian Tribe of Arizona	96	23 036	45	40	5	6	100	23 750	40	41	9	10
Havasupai	41	17 019	23	2	10	6	37	17 125	22	13	2	-
Hualapai	69	25 446	30	16	14	9	144	16 216	103	22	19	-
Quechan	60	29 375	-	40	14	6	19	35 125	-	9	10	-
Yavapai-Prescott Tribe of the Yavapai Reservation	116	20 000	58	23	30	5	89	19 398	51	24	6	8
Alaska Native	**82**	**30 000**	**28**	**13**	**9**	**32**	**75**	**28 669**	**16**	**38**	**21**	**-**
Arkansas	**475 338**	**29 784**	**111 385**	**128 495**	**143 484**	**91 974**	**327 588**	**21 270**	**144 997**	**97 784**	**64 434**	**20 373**
American Indian and Alaska Native	**2 983**	**28 660**	**833**	**733**	**887**	**530**	**2 166**	**20 962**	**993**	**757**	**331**	**85**
American Indian	**2 475**	**28 949**	**671**	**606**	**771**	**427**	**1 840**	**20 903**	**838**	**637**	**305**	**60**
Canadian and Latin American	65	17 083	37	11	17	-	35	20 750	16	19	-	-
Mexican American Indian	52	16 875	30	5	17	-	21	23 125	7	14	-	-
Cherokee	1 543	27 987	432	387	475	249	1 087	20 633	506	353	188	40
Cherokee	1 431	27 418	409	361	438	223	1 051	20 819	477	353	181	40
Western Cherokee	42	20 357	20	8	8	6	22	16 667	15	-	7	-
Choctaw	329	32 083	80	57	124	68	317	21 726	144	97	63	13
Choctaw	256	27 083	80	49	80	47	263	20 893	124	71	55	13
Oklahoma Choctaw	73	41 467	-	8	44	21	51	25 417	17	26	8	-
Creek	56	25 500	11	28	17	-	50	19 348	31	15	4	-
Muscogee Creek Nation	48	24 250	11	28	9	-	50	19 348	31	15	4	-
Sioux	32	30 313	7	8	17	-	38	20 500	16	22	-	-
California	**5 683 484**	**40 627**	**973 973**	**917 681**	**1 574 446**	**2 217 384**	**3 643 209**	**31 722**	**819 315**	**813 807**	**1 181 463**	**828 624**
American Indian and Alaska Native	**42 477**	**31 571**	**9 963**	**9 339**	**12 831**	**10 344**	**30 622**	**26 253**	**9 923**	**7 919**	**8 825**	**3 955**
American Indian	**30 670**	**31 902**	**7 052**	**6 578**	**9 354**	**7 686**	**23 175**	**26 731**	**7 166**	**5 955**	**6 996**	**3 058**
Apache	1 583	35 625	330	296	575	382	1 004	30 125	251	247	397	109
Apache	1 214	35 508	271	217	438	288	820	27 578	219	222	300	79
Chiricahua	63	31 875	20	4	39	-	41	45 391	11	-	23	7
Mescalero Apache	175	35 888	9	50	75	41	87	31 065	7	25	42	13
Blackfeet	412	31 750	89	96	112	115	354	30 357	107	67	129	51
Cahuilla	151	32 438	21	35	73	22	215	30 737	58	38	86	33
Cahuilla	101	33 080	16	13	64	8	121	30 404	35	20	41	25
Morongo Band of Cahuilla Mission Indians	35	33 750	2	15	4	14	41	26 806	12	13	8	8
California Tribes	35	36 875	3	3	27	2	99	23 523	43	30	26	-
Yuki	14	41 250	-	-	12	2	38	21 250	19	14	5	-
Canadian and Latin American	5 815	25 715	2 071	1 367	1 440	937	2 848	21 627	1 260	659	726	203
Canadian Indian	97	28 250	29	23	14	31	64	52 639	8	-	17	39
Central American Indian	337	27 470	104	85	102	46	122	19 333	65	17	30	10
Mexican American Indian	4 754	25 039	1 789	1 141	1 144	680	2 296	21 227	1 039	552	567	138
South American Indian	207	31 964	53	45	53	56	114	28 462	30	35	42	7
Spanish American Indian	407	35 568	96	68	119	124	209	22 875	84	55	61	9
Chemehuevi	65	35 982	6	11	24	24	56	17 143	33	18	-	5
Cherokee	4 692	38 929	755	777	1 599	1 561	3 939	28 358	1 096	974	1 190	679
Cherokee	4 458	39 257	738	739	1 501	1 480	3 788	28 010	1 066	945	1 124	653
Western Cherokee	128	34 688	17	12	54	45	53	36 188	-	2	42	9
Cheyenne	118	45 625	19	27	36	36	71	24 063	33	15	8	15
Cheyenne	104	39 000	19	27	22	36	42	17 333	22	4	8	8
Chickasaw	273	45 568	25	56	64	128	201	25 545	52	79	47	23
Chippewa	634	35 985	132	115	199	188	426	35 833	78	100	152	96
Chippewa	520	36 250	108	90	162	160	284	37 721	59	54	101	70
Choctaw	1 451	36 068	242	286	395	528	988	31 149	230	230	373	155
Choctaw	1 286	34 500	223	271	334	458	886	30 777	215	205	339	127
Oklahoma Choctaw	156	48 750	19	15	52	70	95	36 094	15	18	34	28
Chumash	417	30 579	116	83	170	48	463	30 625	86	132	158	87
Chumash	397	30 518	111	79	159	48	461	30 671	86	130	158	87
Comanche	292	30 100	77	68	78	69	67	24 432	16	20	21	10
Comanche	292	30 100	77	68	78	69	67	24 432	16	20	21	10
Costanoan	126	33 409	36	13	45	32	190	28 690	47	59	68	16
Cree	72	41 618	7	2	33	30	83	24 250	8	35	25	15
Creek	301	40 609	13	32	169	87	239	31 620	27	75	102	35
Muscogee Creek Nation	276	40 256	13	32	162	69	227	32 176	27	63	102	35
Cupeno	18	21 250	9	3	5	1	24	26 500	8	6	10	-
Cupeno	14	16 786	9	-	4	1	23	26 750	8	5	10	-
Delaware	165	58 155	9	28	31	97	132	36 406	29	19	58	26
Delaware	134	59 091	9	19	23	83	121	36 836	18	19	58	26
Diegueno	183	31 964	46	40	40	57	291	26 743	77	96	79	39
Barona Group of Capitan Grande Band	18	43 500	5	-	7	6	9	22 250	-	5	-	4
Diegueno	80	28 250	26	21	9	24	135	21 971	47	47	26	15
Mesa Grande Band of Diegueno Mission Indians	3	30 625	-	1	2	-	21	27 125	-	12	9	-
San Pasqual Band of Diegueno Mission Indians	32	39 167	6	8	13	5	49	27 292	19	12	18	-
Santa Ysabel Band of Diegueno Mission Indians	6	68 125	2	-	-	4	24	26 500	2	12	10	-
Viejas (Baron Long) Group of Capitan Grande Band	11	43 125	-	2	5	4	14	29 688	-	8	-	6
Gabrieleno	122	31 591	47	7	22	46	68	38 816	8	10	36	14
Hoopa	266	31 563	51	67	93	55	218	25 081	85	67	49	17
Hoopa Valley Tribe	266	31 563	51	67	93	55	218	25 081	85	67	49	17
Iroquois	424	45 833	51	77	96	200	395	31 607	125	59	89	122
Iroquois	81	44 886	-	19	25	37	73	26 094	17	24	20	12
Mohawk	132	45 333	10	23	46	53	84	30 417	26	15	15	28
Oneida Nation of New York	67	30 156	25	8	8	26	93	55 795	31	5	7	50
Juaneno (Acjachemem)	319	30 341	109	49	55	106	258	22 563	92	112	54	-
Karuk Tribe of California	198	35 750	23	62	74	39	159	18 438	92	19	34	14
Kiowa	53	39 375	-	-	28	25	68	31 250	-	25	28	15
Kiowa	43	37 321	-	-	28	15	68	31 250	-	25	28	15

Table 49. **Earnings in 1999 of Full-Time, Year-Round Workers, by Sex for Selected American Indian and Alaska Native Tribes (One Tribe Reported): 2000**—Con.

[Data based on a sample (except Tables 79 and 80). For information on confidentiality protection, coverage, sampling error, and nonsampling error, see Appendix G. Tribes are shown if respondents reported only one tribe or as American Indian or Alaska Native only and met the specified threshold. For more information, see "How to Use This Census Report"]

State	Male						Female					
			Earnings in 1999						Earnings in 1999			
	Workers with earnings	Median earnings in 1999 (dollars)	$1 to $19,999 or loss	$20,000 to $29,999	$30,000 to $49,999	$50,000 or more	Workers with earnings	Median earnings in 1999 (dollars)	$1 to $19,999 or loss	$20,000 to $29,999	$30,000 to $49,999	$50,000 or more
California—Con.												
American Indian and Alaska Native—Con.												
American Indian—Con.												
Luiseno	461	35 508	53	122	186	100	281	28 050	68	92	86	35
La Jolla Band of Luiseno Mission Indians	34	36 250	2	9	21	2	31	25 125	11	15	5	-
Luiseno	155	36 691	24	40	52	39	97	35 114	20	25	44	8
Pala Band of Luiseno Mission Indians	63	33 750	8	5	41	9	30	26 667	6	17	4	3
Pechanga Band of Luiseno Mission Indians	77	36 607	13	20	33	11	51	28 558	12	21	15	3
Soboba	57	31 875	5	13	15	24	28	28 750	6	8	4	10
Maidu	230	23 750	114	40	57	19	153	24 896	65	51	30	7
Maidu	197	18 239	114	35	31	17	143	25 282	56	51	30	6
Mission Indians	133	36 750	14	36	72	11	109	20 625	51	28	30	-
Mission Indians	100	30 000	14	36	45	5	78	21 429	31	17	30	-
Me-Wuk	293	30 655	25	116	85	67	255	21 141	117	46	64	28
Me-Wuk	293	30 655	25	116	85	67	253	21 033	117	46	64	26
Mono	137	31 042	30	36	41	30	183	23 194	66	56	52	9
Mono	137	31 042	30	36	41	30	173	23 657	56	56	52	9
Navajo	1 334	26 781	374	373	370	217	1 024	30 460	288	208	454	74
Nomlaki	18	33 125	4	2	12	-	35	12 266	27	8	-	-
Nomlaki	18	33 125	4	2	12	-	32	13 750	24	8	-	-
Osage	135	40 781	24	16	43	52	148	36 667	31	26	62	29
Ottawa	30	33 971	5	-	25	-	64	22 115	21	13	21	9
Paiute	463	30 190	112	116	160	75	351	23 650	111	108	101	31
Paiute	419	30 027	110	99	143	67	316	24 063	96	95	94	31
Paiute-Shoshone	54	22 500	23	10	19	2	67	26 625	26	11	25	5
Shoshone Paiute	40	25 625	15	8	15	2	44	17 500	23	8	8	5
Pima	116	33 333	11	32	50	23	87	29 327	17	30	34	6
Pima	89	37 734	11	13	42	23	82	29 423	17	27	32	6
Pit River	81	30 536	20	19	38	4	85	25 625	33	11	29	12
Pit River Tribe of California	77	27 292	20	19	34	4	85	25 625	33	11	29	12
Pomo	456	27 788	126	125	124	81	434	24 444	146	132	117	39
Pomo	302	26 000	98	94	62	48	289	25 156	108	66	97	18
Potawatomi	271	39 625	24	33	92	122	218	30 769	71	34	74	39
Potawatomi	203	36 595	24	18	80	81	180	30 000	61	29	63	27
Pueblo	709	34 550	166	119	245	179	558	33 448	120	105	209	124
Hopi	190	35 179	42	45	67	36	78	38 750	24	12	31	11
Pueblo	176	32 237	46	25	53	52	177	32 417	33	41	43	60
Ysleta Del Sur Pueblo of Texas	65	48 750	-	14	21	30	28	36 389	-	9	9	10
Seminole	162	45 250	29	19	42	72	46	22 885	5	30	-	11
Seminole	162	45 250	29	19	42	72	46	22 885	5	30	-	11
Serrano	32	36 000	6	4	12	10	43	23 365	12	18	3	10
Serrano	21	35 375	5	4	10	2	35	22 708	12	11	2	10
Shoshone	91	30 774	31	8	33	19	189	29 952	50	45	77	17
Shoshone	77	31 607	20	5	33	19	174	29 904	50	38	69	17
Sioux	837	33 073	170	207	244	216	774	26 615	206	263	184	121
Oglala Sioux	122	37 813	24	8	55	35	82	23 333	18	45	-	19
Sioux	321	35 858	49	66	122	84	423	25 350	135	132	118	38
Teton Sioux	163	26 101	49	56	41	17	106	29 375	11	43	16	36
Tohono O'Odham	165	37 083	34	23	43	65	114	26 667	29	30	28	27
Tohono O'Odham	156	40 469	34	23	34	65	114	26 667	29	30	28	27
Tolowa	62	37 708	4	24	14	20	50	23 333	24	9	14	3
Tolowa	52	38 542	4	15	14	19	33	15 250	21	9	3	-
Wailaki	108	36 111	23	20	26	39	96	26 389	36	33	14	13
Washoe	45	31 250	2	19	19	5	71	27 750	14	26	2	29
Washoe	45	31 250	2	19	19	5	71	27 750	14	26	2	29
Wintun	206	26 923	51	73	62	20	263	22 863	107	68	79	9
Wintun	205	27 019	51	72	62	20	260	22 984	104	68	79	9
Wiyot	56	40 357	9	4	27	16	40	39 167	5	12	7	16
Wiyot	49	40 982	9	4	20	16	40	39 167	5	12	7	16
Yaqui	567	33 438	126	108	203	130	352	20 345	172	50	94	36
Pascua Yaqui	56	27 083	5	34	17	-	26	19 286	15	-	8	3
Yaqui	511	37 417	121	74	186	130	326	20 517	157	50	86	33
Yokuts	303	29 327	89	66	60	88	213	26 250	59	61	59	34
Picayune Rancheria of Chukchansi Indians	91	23 646	40	18	15	18	97	29 306	11	40	18	28
Tachi	56	41 250	7	18	4	27	6	32 500	3	-	3	-
Tule River	52	36 000	16	8	18	10	19	16 875	11	6	2	-
Yokuts	104	33 750	26	22	23	33	67	30 694	16	15	36	-
Yuman	209	26 250	49	65	38	57	282	21 250	116	84	52	30
Fort Mojave Indian Tribe of Arizona	47	40 417	18	5	3	21	52	23 750	24	16	2	10
Quechan	135	27 708	28	45	28	34	199	20 587	88	68	43	-
Yurok	319	26 203	72	118	90	39	250	25 000	60	127	39	24
Yurok	319	26 203	72	118	90	39	250	25 000	60	127	39	24
Alaska Native	**248**	**37 159**	**51**	**28**	**88**	**81**	**327**	**29 906**	**67**	**98**	**113**	**49**
Tlingit-Haida	108	40 000	17	9	35	47	112	40 667	24	22	47	19
Tlingit	101	39 205	17	9	28	47	79	43 750	2	17	41	19
Colorado	**907 916**	**38 446**	**126 531**	**173 397**	**295 943**	**312 045**	**584 567**	**29 324**	**132 271**	**169 008**	**191 895**	**91 393**
American Indian and Alaska Native	**7 425**	**30 404**	**1 690**	**1 938**	**2 503**	**1 294**	**5 277**	**24 563**	**1 723**	**1 743**	**1 384**	**427**
American Indian	**5 391**	**31 202**	**1 134**	**1 398**	**1 864**	**995**	**4 135**	**24 811**	**1 337**	**1 299**	**1 128**	**371**
Apache	471	38 345	102	82	188	99	230	23 800	73	98	59	-
Apache	329	39 696	50	54	153	72	156	23 000	59	71	26	-
Blackfeet	82	27 500	19	28	21	14	38	23 370	11	23	4	-
Canadian and Latin American	545	26 913	158	157	170	60	318	23 906	94	102	100	22
Mexican American Indian	348	24 583	130	81	94	43	189	28 958	51	46	78	14
Spanish American Indian	160	27 353	20	76	53	11	119	21 581	38	56	17	8
Cherokee	747	30 781	115	236	263	133	762	27 838	230	215	202	115
Cherokee	676	30 466	108	219	216	133	744	27 838	221	215	196	112
Cheyenne	40	41 667	1	11	12	16	35	30 417	6	11	18	-
Chippewa	232	36 058	27	67	67	71	157	31 146	25	48	58	26
Chippewa	139	36 012	12	38	54	35	89	30 729	13	28	36	12
Choctaw	93	38 977	9	21	35	28	114	26 250	39	23	15	37
Choctaw	76	36 667	9	21	24	22	64	20 333	30	23	5	6
Creek	92	40 357	10	17	39	26	33	45 781	6	-	16	11
Muscogee Creek Nation	92	40 357	10	17	39	26	33	45 781	6	-	16	11

Table 49. **Earnings in 1999 of Full-Time, Year-Round Workers, by Sex for Selected American Indian and Alaska Native Tribes (One Tribe Reported): 2000**—Con.

[Data based on a sample (except Tables 79 and 80). For information on confidentiality protection, coverage, sampling error, and nonsampling error, see Appendix G. Tribes are shown if respondents reported only one tribe or as American Indian or Alaska Native only and met the specified threshold. For more information, see "How to Use This Census Report"]

State	Male						Female					
	Workers with earnings	Median earnings in 1999 (dollars)	Earnings in 1999				Workers with earnings	Median earnings in 1999 (dollars)	Earnings in 1999			
			$1 to $19,999 or loss	$20,000 to $29,999	$30,000 to $49,999	$50,000 or more			$1 to $19,999 or loss	$20,000 to $29,999	$30,000 to $49,999	$50,000 or more
Colorado—Con.												
American Indian and Alaska Native—Con.												
American Indian—Con.												
Iroquois	57	35 208	9	18	28	2	61	20 208	30	15	16	-
Navajo	695	28 933	191	174	204	126	634	20 819	298	156	145	35
Pueblo	173	29 271	12	85	63	13	116	28 571	21	45	33	17
Sioux	533	33 098	72	153	245	63	407	24 707	108	174	113	12
Oglala Sioux	111	33 828	27	20	59	5	84	21 304	30	35	19	-
Sioux	152	36 923	7	38	98	9	99	24 345	25	54	20	-
Teton Sioux	95	35 650	6	34	31	24	62	29 375	9	23	30	-
Ute	415	24 922	152	117	82	64	362	21 695	141	115	84	22
Southern Ute	105	27 031	39	20	19	27	99	28 393	13	41	40	5
Ute	172	26 333	49	56	43	24	122	27 083	37	36	34	15
Ute Mountain	130	20 395	62	41	20	7	139	17 563	89	38	10	2
Alaska Native	**102**	**29 375**	**17**	**35**	**35**	**15**	**39**	**31 172**	**-**	**12**	**22**	**5**
Connecticut	**681 464**	**45 787**	**59 535**	**95 536**	**220 811**	**305 582**	**468 195**	**33 318**	**71 730**	**118 160**	**171 112**	**107 193**
American Indian and Alaska Native	**1 591**	**33 218**	**371**	**273**	**539**	**408**	**1 169**	**31 171**	**300**	**255**	**403**	**211**
American Indian	**1 089**	**36 843**	**194**	**148**	**412**	**335**	**791**	**35 747**	**173**	**145**	**316**	**157**
Canadian and Latin American	126	28 667	56	15	30	25	50	23 056	23	9	6	12
South American Indian	69	17 614	45	-	19	5	32	15 750	23	9	-	-
Cherokee	110	43 333	12	16	42	40	123	36 750	24	19	58	22
Cherokee	97	43 125	6	16	35	40	115	37 417	24	19	50	22
Mohegan	97	46 563	16	-	34	47	64	34 000	-	22	42	-
Pequot	99	62 404	-	9	28	62	128	36 500	38	14	45	31
Mashantucket Pequot	57	100 000+	-	-	11	46	77	48 021	2	8	38	29
Pequot	37	31 979	-	9	12	16	49	16 509	36	4	7	2
Delaware	**153 863**	**38 961**	**20 354**	**30 125**	**50 940**	**52 444**	**113 896**	**29 544**	**24 553**	**33 588**	**38 716**	**17 039**
American Indian and Alaska Native	**556**	**30 000**	**165**	**113**	**210**	**68**	**477**	**25 462**	**221**	**70**	**134**	**52**
American Indian	**425**	**28 689**	**129**	**105**	**143**	**48**	**389**	**25 464**	**179**	**53**	**121**	**36**
Canadian and Latin American	48	26 333	16	23	9	-	54	15 263	53	1	-	-
Cherokee	89	35 481	33	9	34	13	69	17 452	39	2	28	-
Cherokee	89	35 481	33	9	34	13	69	17 452	39	2	28	-
Nanticoke	128	29 667	35	31	37	25	73	34 875	13	14	37	9
District of Columbia	**92 985**	**40 513**	**13 361**	**16 782**	**25 797**	**37 045**	**87 705**	**36 361**	**12 353**	**19 220**	**29 204**	**26 928**
American Indian and Alaska Native	**351**	**27 917**	**113**	**70**	**63**	**105**	**282**	**30 375**	**95**	**43**	**48**	**96**
American Indian	**226**	**28 333**	**71**	**48**	**31**	**76**	**172**	**30 750**	**70**	**10**	**31**	**61**
Florida	**2 834 505**	**32 212**	**562 932**	**673 706**	**850 454**	**747 413**	**2 033 592**	**25 480**	**647 452**	**615 888**	**539 742**	**230 510**
American Indian and Alaska Native	**10 297**	**27 334**	**2 862**	**2 849**	**2 949**	**1 637**	**6 422**	**22 345**	**2 607**	**1 844**	**1 464**	**507**
American Indian	**7 458**	**28 169**	**1 920**	**2 077**	**2 151**	**1 310**	**4 665**	**22 280**	**1 881**	**1 383**	**1 011**	**390**
Apache	159	21 815	57	42	26	34	108	25 588	25	48	32	3
Apache	133	26 023	38	35	26	34	93	26 691	10	48	32	3
Blackfeet	177	24 205	50	62	51	14	87	30 313	25	16	41	5
Canadian and Latin American	1 028	20 096	511	270	196	51	423	19 280	221	132	50	20
Central American Indian	140	16 875	73	51	16	-	65	21 050	22	36	7	-
Mexican American Indian	530	15 859	373	71	65	21	158	14 318	128	8	7	15
South American Indian	214	26 250	45	93	46	30	94	23 333	26	42	26	-
Spanish American Indian	112	26 250	20	48	44	-	45	16 985	29	16	-	-
Cherokee	2 302	30 787	483	617	742	460	1 414	22 259	557	372	323	162
Cherokee	2 192	30 517	467	598	721	406	1 344	22 124	542	345	295	162
Chippewa	228	40 769	13	56	94	65	216	24 375	89	53	44	30
Chippewa	158	41 346	13	47	52	46	140	24 583	50	48	28	14
Choctaw	248	35 833	69	28	74	77	215	28 523	43	84	55	33
Choctaw	212	35 417	69	21	65	57	191	29 148	40	63	55	33
Creek	740	30 291	141	224	245	130	420	20 221	207	105	61	47
Eastern Creek	78	38 000	10	22	20	26	44	26 667	18	11	4	11
Lower Muscogee Creek Tama Tribal Town	106	27 344	27	32	37	10	72	19 531	39	14	19	-
Muscogee Creek Nation	504	31 279	96	134	180	94	276	20 089	137	74	38	27
Iroquois	341	29 330	80	98	94	69	201	25 031	69	71	61	-
Mohawk	152	26 842	37	63	27	25	96	25 547	31	42	23	-
Lumbee	141	30 592	24	42	43	32	94	27 905	41	37	16	-
Navajo	85	21 458	39	17	29	-	93	19 196	51	27	15	-
Seminole	326	31 447	83	58	141	44	234	23 704	84	68	49	33
Florida Seminole	107	31 420	27	14	48	18	78	22 895	25	44	9	-
Seminole	214	31 875	51	44	93	26	151	26 607	54	24	40	33
Sioux	173	35 170	30	55	56	32	100	23 571	38	22	32	8
Sioux	125	27 969	20	49	42	14	61	23 393	24	17	12	8
Alaska Native	**139**	**40 847**	**20**	**16**	**70**	**33**	**104**	**19 583**	**56**	**21**	**27**	**-**
Georgia	**1 636 409**	**35 791**	**267 877**	**361 125**	**511 817**	**495 590**	**1 128 400**	**26 679**	**327 261**	**327 005**	**322 939**	**151 195**
American Indian and Alaska Native	**4 716**	**30 821**	**973**	**1 228**	**1 495**	**1 020**	**2 923**	**25 556**	**1 030**	**737**	**866**	**290**
American Indian	**3 451**	**31 141**	**775**	**789**	**1 122**	**765**	**2 077**	**26 819**	**669**	**531**	**651**	**226**
Apache	75	37 917	21	10	32	12	34	16 944	34	-	-	-
Canadian and Latin American	276	21 744	108	66	84	18	45	10 511	42	-	3	-
Mexican American Indian	162	20 278	80	21	52	9	2	13 750	2	-	-	-
Cherokee	1 599	31 504	327	369	550	353	938	27 232	281	265	325	67
Cherokee	1 365	31 496	259	323	467	316	877	27 111	268	250	302	57
Choctaw	137	31 938	23	30	47	37	109	31 563	20	32	51	6
Choctaw	96	28 214	23	30	27	16	80	24 737	15	32	33	-
Creek	227	35 707	19	53	106	49	188	27 188	75	32	58	23
Lower Muscogee Creek Tama Tribal Town	75	44 188	7	6	39	23	37	18 906	22	8	-	7
Muscogee Creek Nation	135	31 875	12	45	52	26	119	30 673	35	21	47	16
Iroquois	93	35 850	17	17	39	20	115	28 015	19	52	8	36
Lumbee	93	40 139	32	8	18	35	77	25 208	9	35	18	15
Sioux	80	30 625	-	39	11	30	55	37 788	8	18	29	-
Hawaii	**218 094**	**35 535**	**38 048**	**46 559**	**71 205**	**62 282**	**157 983**	**28 546**	**34 349**	**49 678**	**50 737**	**23 219**
American Indian and Alaska Native	**688**	**27 258**	**231**	**135**	**193**	**129**	**428**	**28 864**	**93**	**141**	**125**	**69**
American Indian	**568**	**27 500**	**188**	**112**	**161**	**107**	**355**	**31 313**	**84**	**83**	**119**	**69**
Cherokee	90	27 500	29	16	32	13	65	35 573	10	11	30	14
Cherokee	90	27 500	29	16	32	13	63	35 677	8	11	30	14

Table 49. **Earnings in 1999 of Full-Time, Year-Round Workers, by Sex for Selected American Indian and Alaska Native Tribes (One Tribe Reported): 2000**—Con.

[Data based on a sample (except Tables 79 and 80). For information on confidentiality protection, coverage, sampling error, and nonsampling error, see Appendix G. Tribes are shown if respondents reported only one tribe or as American Indian or Alaska Native only and met the specified threshold. For more information, see "How to Use This Census Report"]

State	Male						Female					
			Earnings in 1999						Earnings in 1999			
	Workers with earnings	Median earnings in 1999 (dollars)	$1 to $19,999 or loss	$20,000 to $29,999	$30,000 to $49,999	$50,000 or more	Workers with earnings	Median earnings in 1999 (dollars)	$1 to $19,999 or loss	$20,000 to $29,999	$30,000 to $49,999	$50,000 or more
Idaho	**232 696**	**32 603**	**43 335**	**55 547**	**77 367**	**56 447**	**135 547**	**22 939**	**51 902**	**40 673**	**32 281**	**10 691**
American Indian and Alaska Native	**2 038**	**27 420**	**482**	**637**	**696**	**223**	**1 990**	**21 560**	**834**	**718**	**354**	**84**
American Indian	**1 750**	**28 855**	**404**	**509**	**627**	**210**	**1 711**	**22 178**	**649**	**653**	**328**	**81**
Blackfeet	59	22 772	17	42	-	-	29	42 986	2	9	18	-
Canadian and Latin American	63	37 679	3	25	27	8	25	32 292	2	5	6	12
Mexican American Indian	35	28 125	-	25	10	-	15	31 042	-	5	6	4
Cherokee	237	26 625	65	67	71	34	130	21 364	53	38	28	11
Cherokee	222	26 897	56	65	67	34	122	21 750	47	36	28	11
Chippewa	56	32 031	-	15	38	3	65	21 250	30	14	8	13
Choctaw	71	40 924	16	9	30	16	25	22 917	12	6	-	7
Coeur D'Alene	62	24 375	15	22	18	7	137	25 813	37	59	33	8
Colville	25	21 250	7	11	2	5	21	15 313	21	-	-	-
Navajo	38	27 083	9	22	3	4	39	25 078	1	34	4	-
Nez Perce	246	30 345	56	63	109	18	294	21 806	95	118	76	5
Paiute-Shoshone	24	30 500	5	5	10	4	33	25 982	8	17	8	-
Shoshone Paiute	19	31 125	-	5	10	4	33	25 982	8	17	8	-
Shoshone	13	20 469	5	8	-	-	18	21 250	5	8	5	-
Shoshone-Bannock Tribes of the Fort Hall Reservation	363	28 188	98	98	134	33	523	21 721	214	224	70	15
Sioux	102	24 038	12	61	27	2	22	26 071	6	9	7	-
Sioux	67	22 443	12	37	18	-	11	25 536	4	7	-	-
Alaska Native	**34**	**26 667**	**-**	**18**	**16**	**-**	**32**	**21 250**	**13**	**19**	**-**	**-**
Illinois	**2 347 585**	**40 999**	**293 685**	**405 178**	**760 999**	**887 723**	**1 613 481**	**29 106**	**388 658**	**449 601**	**515 029**	**260 193**
American Indian and Alaska Native	**5 140**	**35 418**	**907**	**1 220**	**1 911**	**1 102**	**3 428**	**24 313**	**1 285**	**963**	**785**	**395**
American Indian	**3 217**	**36 145**	**500**	**746**	**1 320**	**651**	**2 351**	**25 532**	**790**	**665**	**579**	**317**
Apache	122	37 639	4	45	66	7	59	45 481	14	5	21	19
Apache	90	29 630	4	45	41	-	53	46 058	14	5	15	19
Blackfeet	99	40 104	16	9	59	15	80	27 917	11	34	26	9
Canadian and Latin American	732	29 412	192	178	244	118	392	17 386	208	137	39	8
Mexican American Indian	625	23 966	192	169	198	66	337	15 511	190	106	33	8
Cherokee	883	35 179	126	236	351	170	626	26 587	227	144	157	98
Cherokee	789	32 813	125	227	297	140	588	26 587	208	144	145	91
Chippewa	278	40 521	17	62	117	82	222	30 521	41	65	94	22
Chippewa	209	40 982	6	38	107	58	122	34 375	16	21	69	16
Choctaw	122	40 227	13	31	44	34	45	23 631	13	21	9	2
Choctaw	104	38 750	13	31	36	24	43	23 750	11	21	9	2
Iroquois	108	51 500	6	5	37	60	192	29 122	26	83	54	29
Oneida Nation of New York	71	45 625	5	5	30	31	118	29 286	12	53	42	11
Navajo	35	33 456	-	4	31	-	65	27 344	22	13	16	14
Sioux	131	36 544	4	43	65	19	178	33 100	40	38	65	35
Sioux	63	36 691	-	18	39	6	122	26 364	35	31	48	8
Alaska Native	**99**	**23 992**	**31**	**31**	**20**	**17**	**47**	**24 821**	**17**	**24**	**6**	**-**
Indiana	**1 224 243**	**37 055**	**154 183**	**261 324**	**436 808**	**371 928**	**805 754**	**25 252**	**242 170**	**272 681**	**214 258**	**76 645**
American Indian and Alaska Native	**3 210**	**31 503**	**665**	**827**	**973**	**745**	**1 915**	**22 259**	**784**	**558**	**468**	**105**
American Indian	**2 234**	**32 877**	**445**	**579**	**665**	**545**	**1 410**	**22 328**	**610**	**333**	**378**	**89**
Blackfeet	114	46 111	12	29	33	40	23	25 865	7	13	3	-
Canadian and Latin American	107	20 764	48	24	35	-	89	22 639	44	9	26	10
Mexican American Indian	77	16 806	41	11	25	-	83	23 472	38	9	26	10
Cherokee	781	30 762	179	199	237	166	491	21 975	206	136	126	23
Cherokee	731	30 518	173	184	208	166	443	21 821	188	128	107	20
Chippewa	94	32 500	22	25	29	18	80	17 333	41	9	14	16
Chippewa	79	35 417	19	19	29	12	43	28 472	18	9	-	16
Miami	367	37 284	66	60	133	108	213	21 490	91	67	47	8
Miami	284	36 293	66	37	90	91	165	21 683	65	59	33	8
Sioux	70	21 667	31	23	14	2	44	32 813	4	17	15	8
Iowa	**584 281**	**32 697**	**91 388**	**148 935**	**211 299**	**132 659**	**403 564**	**24 023**	**135 376**	**137 945**	**101 823**	**28 420**
American Indian and Alaska Native	**996**	**26 962**	**256**	**328**	**305**	**107**	**932**	**21 959**	**390**	**311**	**143**	**88**
American Indian	**744**	**27 553**	**187**	**231**	**232**	**94**	**726**	**22 500**	**305**	**220**	**119**	**82**
Canadian and Latin American	98	20 250	48	34	14	2	29	26 094	9	10	10	-
Cherokee	151	31 650	22	37	59	33	72	26 786	22	16	15	19
Cherokee	151	31 650	22	37	59	33	67	25 893	22	16	15	14
Chippewa	34	32 500	13	4	8	9	47	30 417	23	-	17	7
Omaha	22	37 083	6	-	16	-	-	-	-	-	-	-
Sac and Fox	119	28 162	37	35	40	7	110	24 000	44	43	10	13
Sac and Fox Tribe of the Mississippi in Iowa	100	27 692	31	31	31	7	110	24 000	44	43	10	13
Sioux	81	28 977	12	33	18	18	162	18 587	94	51	17	-
Sioux	4	31 250	-	2	2	-	44	21 184	13	26	5	-
Winnebago	15	20 250	7	5	3	-	34	28 750	10	7	17	-
Winnebago	12	7 143	7	5	-	-	31	32 721	7	7	17	-
Kansas	**546 750**	**35 104**	**90 955**	**122 858**	**183 299**	**149 638**	**356 375**	**25 249**	**115 762**	**109 604**	**97 120**	**33 889**
American Indian and Alaska Native	**4 244**	**28 962**	**1 036**	**1 167**	**1 334**	**707**	**3 037**	**23 366**	**1 095**	**1 013**	**706**	**223**
American Indian	**3 432**	**29 439**	**794**	**957**	**1 072**	**609**	**2 566**	**24 019**	**884**	**829**	**658**	**195**
Apache	78	25 000	22	33	23	-	87	21 250	37	24	16	10
Canadian and Latin American	63	13 523	38	16	3	6	41	24 196	11	30	-	-
Mexican American Indian	60	13 438	35	16	3	6	25	23 839	5	20	-	-
Cherokee	1 175	27 898	269	337	310	259	920	23 611	356	238	275	51
Cherokee	1 105	27 961	261	307	303	234	853	23 188	341	217	258	37
Chippewa	22	48 750	-	2	13	7	36	20 357	17	13	4	2
Choctaw	138	42 045	5	36	72	25	134	25 000	47	40	24	23
Choctaw	105	41 705	1	25	64	15	97	25 417	38	24	18	17
Creek	109	29 313	2	58	34	15	47	22 375	14	19	14	-
Muscogee Creek Nation	109	29 313	2	58	34	15	47	22 375	14	19	14	-
Delaware	89	35 313	23	11	19	36	33	25 179	12	11	10	-
Delaware	89	35 313	23	11	19	36	31	24 688	12	11	8	-
Iowa	77	30 208	25	13	29	10	57	19 107	31	11	14	1
Iowa	56	27 500	15	13	18	10	29	19 821	15	11	2	1
Iroquois	85	34 148	12	16	29	28	69	29 375	9	27	21	12
Kickapoo	106	26 442	25	44	27	10	90	22 857	35	37	11	7
Kickapoo	106	26 442	25	44	27	10	90	22 857	35	37	11	7
Miami	51	51 250	10	5	9	27	33	19 911	17	6	10	-
Navajo	82	21 083	28	33	9	12	98	22 500	36	21	41	-

Table 49. **Earnings in 1999 of Full-Time, Year-Round Workers, by Sex for Selected American Indian and Alaska Native Tribes (One Tribe Reported): 2000**—Con.

[Data based on a sample (except Tables 79 and 80). For information on confidentiality protection, coverage, sampling error, and nonsampling error, see Appendix G. Tribes are shown if respondents reported only one tribe or as American Indian or Alaska Native only and met the specified threshold. For more information, see "How to Use This Census Report"]

State	Male						Female					
			Earnings in 1999						Earnings in 1999			
	Workers with earnings	Median earnings in 1999 (dollars)	$1 to $19,999 or loss	$20,000 to $29,999	$30,000 to $49,999	$50,000 or more	Workers with earnings	Median earnings in 1999 (dollars)	$1 to $19,999 or loss	$20,000 to $29,999	$30,000 to $49,999	$50,000 or more
Kansas—Con.												
American Indian and Alaska Native—Con.												
American Indian—Con.												
Osage	91	23 854	30	21	25	15	46	29 412	6	21	10	9
Potawatomi	333	28 836	79	101	132	21	267	22 250	84	116	49	18
Citizen Potawatomi Nation	48	39 583	5	-	40	3	51	26 250	13	17	15	6
Potawatomi	157	29 550	16	67	71	3	94	21 196	36	44	9	5
Prairie Band of Potawatomi Indians	128	21 154	58	34	21	15	122	25 093	35	55	25	7
Sac and Fox	27	32 083	1	10	16	-	41	31 563	3	15	20	3
Sioux	115	33 125	32	15	42	26	113	23 750	26	47	40	-
Sioux	53	34 219	18	3	17	15	48	21 667	20	18	10	-
Kentucky	**732 304**	**32 357**	**142 258**	**171 174**	**238 929**	**179 943**	**491 692**	**23 285**	**182 223**	**151 937**	**117 609**	**39 923**
American Indian and Alaska Native	**1 617**	**28 871**	**406**	**454**	**557**	**200**	**903**	**22 233**	**347**	**253**	**211**	**92**
American Indian	**1 163**	**27 446**	**371**	**309**	**353**	**130**	**656**	**23 942**	**218**	**179**	**172**	**87**
Cherokee	542	25 357	131	204	134	73	304	29 375	76	78	128	22
Cherokee	541	25 446	130	204	134	73	296	30 106	76	70	128	22
Louisiana	**725 557**	**33 399**	**143 328**	**158 780**	**227 515**	**195 934**	**509 083**	**22 069**	**214 694**	**141 239**	**110 746**	**42 404**
American Indian and Alaska Native	**3 771**	**30 795**	**892**	**899**	**1 281**	**699**	**2 143**	**21 802**	**905**	**588**	**491**	**159**
American Indian	**2 905**	**31 265**	**624**	**704**	**1 026**	**551**	**1 648**	**21 827**	**691**	**477**	**336**	**144**
Canadian and Latin American	48	25 313	-	31	10	7	37	4 934	19	18	-	-
Cherokee	545	30 929	165	93	162	125	282	24 667	99	78	83	22
Cherokee	397	31 779	113	67	125	92	220	24 417	73	74	57	16
Four Winds Cherokee	120	28 125	37	26	33	24	50	19 750	26	4	16	4
Chitimacha Tribe of Louisiana	92	46 250	10	5	45	32	59	20 625	27	13	11	8
Choctaw	251	30 679	44	69	75	63	168	31 389	56	23	58	31
Choctaw	224	30 598	44	57	75	48	145	32 639	49	14	51	31
Choctaw-Apache Community of Ebarb	50	39 000	4	3	28	15	50	16 000	34	10	6	-
Coushatta	48	27 500	15	17	-	16	56	22 857	22	17	13	4
Coushatta	47	27 656	14	17	-	16	51	23 750	17	17	13	4
Creek	102	22 027	21	39	24	18	96	37 500	30	13	9	44
Muscogee Creek Nation	85	21 991	21	29	24	11	80	50 909	14	13	9	44
Eastern Tribes	36	36 429	2	5	18	11	6	21 250	2	4	-	-
Tunica Biloxi	29	37 813	2	5	11	11	6	21 250	2	4	-	-
United Houma Nation	776	32 131	159	177	329	111	423	20 547	201	157	65	-
Maine	**244 090**	**32 372**	**40 023**	**62 189**	**87 435**	**54 443**	**166 029**	**24 251**	**55 251**	**53 936**	**43 784**	**13 058**
American Indian and Alaska Native	**982**	**27 431**	**216**	**329**	**273**	**164**	**860**	**21 815**	**340**	**320**	**173**	**27**
American Indian	**794**	**28 112**	**173**	**261**	**229**	**131**	**772**	**22 161**	**284**	**290**	**171**	**27**
Abenaki Nation of Missiquoi	41	37 031	2	2	20	17	11	18 750	9	2	-	-
Cherokee	69	27 313	13	23	33	-	55	26 625	21	10	24	-
Cherokee	69	27 313	13	23	33	-	50	26 000	21	10	19	-
Maliseet	63	25 208	15	27	12	9	95	25 750	18	33	44	-
Maliseet	50	22 083	15	23	12	-	80	28 750	18	22	40	-
Micmac	83	26 719	23	22	20	18	85	19 276	48	26	3	8
Micmac	77	25 781	23	22	14	18	82	19 079	48	24	2	8
Passamaquoddy	207	26 435	49	87	51	20	240	23 017	95	83	57	5
Passamaquoddy	207	26 435	49	87	51	20	240	23 017	95	83	57	5
Penobscot	164	31 667	31	43	57	33	103	23 229	28	42	19	14
Maryland	**1 069 530**	**41 640**	**115 037**	**181 739**	**347 760**	**424 994**	**828 926**	**32 155**	**148 056**	**208 520**	**289 645**	**182 705**
American Indian and Alaska Native	**3 168**	**37 193**	**403**	**693**	**1 109**	**963**	**2 748**	**30 494**	**567**	**772**	**768**	**641**
American Indian	**2 357**	**36 671**	**317**	**519**	**800**	**721**	**1 855**	**31 830**	**377**	**470**	**492**	**516**
Canadian and Latin American	184	22 054	69	50	55	10	127	21 406	59	54	9	5
Mexican American Indian	110	21 518	38	39	33	-	40	17 083	24	7	9	-
Cherokee	529	31 094	99	155	135	140	543	30 352	127	140	151	125
Cherokee	484	30 833	92	142	122	128	527	30 508	117	140	145	125
Lumbee	178	40 431	16	26	71	65	118	32 857	28	30	13	47
Piscataway	126	33 200	21	8	87	10	127	29 779	33	32	33	29
Massachusetts	**1 260 401**	**43 048**	**114 566**	**201 898**	**418 093**	**525 844**	**857 322**	**32 059**	**137 551**	**230 348**	**309 031**	**180 392**
American Indian and Alaska Native	**2 270**	**33 352**	**435**	**495**	**791**	**549**	**1 630**	**26 887**	**382**	**569**	**520**	**159**
American Indian	**1 579**	**32 764**	**336**	**337**	**519**	**387**	**1 161**	**27 215**	**271**	**381**	**405**	**104**
Blackfeet	67	24 931	16	30	4	17	53	28 385	1	41	-	11
Canadian and Latin American	196	26 894	36	79	47	34	83	28 188	15	41	27	-
Mexican American Indian	94	25 200	18	61	7	8	29	28 188	9	20	-	-
Cherokee	200	29 792	45	56	59	40	133	26 953	46	28	43	16
Cherokee	191	28 854	45	56	59	31	133	26 953	46	28	43	16
Iroquois	69	42 375	8	6	40	15	137	24 688	45	39	36	17
Micmac	67	38 558	12	16	20	19	115	26 953	11	50	48	6
Micmac	67	38 558	12	16	20	19	115	26 953	11	50	48	6
Wampanoag	219	36 458	49	12	81	77	189	30 350	42	49	75	23
Gay Head (Aquinnah) Wampanoag	39	42 083	8	6	6	19	10	19 167	6	-	4	-
Wampanoag	165	35 417	36	6	71	52	144	26 607	36	41	52	15
Michigan	**1 860 613**	**41 897**	**206 446**	**306 949**	**605 863**	**741 355**	**1 201 456**	**28 159**	**294 439**	**354 881**	**373 887**	**178 249**
American Indian and Alaska Native	**9 236**	**32 364**	**1 732**	**2 210**	**2 961**	**2 333**	**7 085**	**24 366**	**2 412**	**2 234**	**1 781**	**658**
American Indian	**7 336**	**32 356**	**1 316**	**1 780**	**2 390**	**1 850**	**5 784**	**24 905**	**1 882**	**1 855**	**1 499**	**548**
Apache	93	31 250	8	35	24	26	39	15 313	23	8	8	-
Apache	88	32 143	3	35	24	26	25	26 250	9	8	8	-
Blackfeet	162	30 250	43	36	62	21	65	23 173	29	13	13	10
Canadian and Latin American	244	27 317	51	84	66	43	174	22 381	67	52	53	2
Canadian Indian	72	22 333	22	28	16	6	46	20 833	20	12	14	-
Mexican American Indian	137	29 531	22	48	36	31	102	26 875	41	28	33	-
Cherokee	960	35 638	130	240	280	310	710	23 750	281	185	183	61
Cherokee	925	35 186	130	231	280	284	684	23 261	279	172	183	50
Chippewa	3 602	32 324	678	846	1 230	848	2 856	24 819	909	921	751	275
Bay Mills Indian Community of the Sault Ste. Marie Band	158	23 125	53	37	31	37	149	21 964	69	48	26	6
Chippewa	1 278	33 457	233	255	505	285	818	23 680	267	271	177	103
Grand Traverse Band of Ottawa and Chippewa Indians	347	30 350	49	121	116	61	314	23 971	78	115	94	27

Table 49. **Earnings in 1999 of Full-Time, Year-Round Workers, by Sex for Selected American Indian and Alaska Native Tribes (One Tribe Reported): 2000**—Con.

[Data based on a sample (except Tables 79 and 80). For information on confidentiality protection, coverage, sampling error, and nonsampling error, see Appendix G. Tribes are shown if respondents reported only one tribe or as American Indian or Alaska Native only and met the specified threshold. For more information, see "How to Use This Census Report"]

State	Male						Female					
			Earnings in 1999						Earnings in 1999			
	Workers with earnings	Median earnings in 1999 (dollars)	$1 to $19,999 or loss	$20,000 to $29,999	$30,000 to $49,999	$50,000 or more	Workers with earnings	Median earnings in 1999 (dollars)	$1 to $19,999 or loss	$20,000 to $29,999	$30,000 to $49,999	$50,000 or more
Michigan—Con.												
American Indian and Alaska Native—Con.												
American Indian—Con.												
Chippewa—Con.												
Keweenaw Bay Indian Community of the L'Anse and Ontonagon Bands	164	33 333	38	34	51	41	163	24 375	64	45	54	-
Lac Vieux Desert Band of Lake Superior Chippewa	25	25 313	5	11	8	1	12	21 000	4	5	3	-
Saginaw Chippewa	258	36 548	38	43	103	74	217	32 050	53	35	101	28
Sault Ste. Marie Chippewa	1 223	31 922	240	300	364	319	1 028	25 153	355	341	266	66
Choctaw	67	29 792	7	28	6	26	56	39 167	5	5	23	23
Choctaw	54	28 889	7	28	6	13	54	39 375	5	5	21	23
Iroquois	275	42 639	35	56	68	116	155	21 761	62	55	38	-
Mohawk	135	51 083	12	36	13	74	64	23 750	23	24	17	-
Oneida Nation of New York	64	32 500	10	11	30	13	37	24 375	12	8	17	-
Lumbee	124	35 455	12	21	53	38	69	31 908	9	11	38	11
Ottawa	702	31 618	110	186	296	110	555	24 926	168	215	125	47
Little River Band of Ottawa Indians of Michigan	133	32 292	23	38	50	22	87	22 031	37	20	23	7
Little Traverse Bay Bands of Ottawa Indians of Michigan	162	31 382	43	17	93	9	161	25 898	36	65	36	24
Ottawa	339	32 022	44	98	131	66	271	23 606	87	114	60	10
Potawatomi	298	33 214	45	83	95	75	276	25 463	46	162	32	36
Pokagon Band of Potawatomi Indians	55	35 313	7	20	10	18	71	28 105	13	46	-	12
Potawatomi	198	32 292	36	52	67	43	172	23 819	28	107	26	11
Sioux	122	27 105	34	33	21	34	84	21 944	35	19	16	14
Sioux	41	26 875	11	15	15	-	61	23 375	18	19	10	14
Alaska Native	**37**	**33 365**	**-**	**9**	**20**	**8**	**75**	**30 060**	**17**	**20**	**28**	**10**
Minnesota	**1 010 178**	**39 364**	**111 252**	**190 638**	**373 314**	**334 974**	**678 926**	**28 708**	**146 218**	**215 120**	**224 366**	**93 222**
American Indian and Alaska Native	**6 668**	**27 356**	**1 544**	**2 158**	**2 040**	**926**	**5 799**	**23 425**	**2 154**	**1 816**	**1 385**	**444**
American Indian	**5 697**	**27 268**	**1 299**	**1 871**	**1 693**	**834**	**5 084**	**23 525**	**1 896**	**1 557**	**1 253**	**378**
Canadian and Latin American	256	21 957	92	121	20	23	75	23 203	26	34	15	-
Mexican American Indian	162	19 333	85	62	7	8	43	23 194	19	17	7	-
Cherokee	142	36 042	30	36	50	26	104	28 571	28	36	15	25
Cherokee	139	36 354	27	36	50	26	97	28 155	28	36	8	25
Chippewa	4 081	26 950	965	1 346	1 239	531	3 804	22 277	1 514	1 199	866	225
Bois Forte/Nett Lake Band of Chippewa	165	24 191	42	75	34	14	166	17 647	99	50	17	-
Chippewa	1 094	30 823	195	325	421	153	809	22 725	264	292	207	46
Fond du Lac	237	31 125	61	44	88	44	119	20 625	59	35	18	7
Grand Portage	100	25 357	38	21	34	7	46	21 250	21	15	5	5
Lac Court Oreilles Band of Lake Superior Chippewa	53	28 958	13	16	9	15	28	38 438	-	11	15	2
Leech Lake	520	23 594	156	206	119	39	429	21 075	193	132	86	18
Mille Lacs	188	26 522	32	73	61	22	308	19 293	167	41	63	37
Minnesota Chippewa	155	31 058	25	47	48	35	203	23 194	83	71	39	10
Red Lake Band of Chippewa Indians	653	25 389	170	290	143	50	781	21 853	326	271	158	26
Turtle Mountain Band	164	36 786	18	39	45	62	94	28 750	35	20	16	23
White Earth	567	26 487	176	161	172	58	732	25 391	231	228	233	40
Iroquois	23	38 250	4	6	5	8	45	21 250	19	19	5	2
Sioux	580	30 000	103	187	211	79	542	27 100	162	143	169	68
Dakota Sioux	10	40 938	-	-	10	-	47	23 125	23	2	22	-
Lower Sioux Indian Community of Minnesota Mdewakanton Sioux	59	32 120	2	8	27	22	53	30 987	14	5	19	15
Mdewakanton Sioux	39	47 321	4	4	12	19	35	40 469	3	13	8	11
Oglala Sioux	35	22 132	3	30	2	-	26	16 563	16	2	-	8
Rosebud Sioux	14	25 000	-	9	5	-	7	19 250	5	-	2	-
Sioux	82	22 500	35	10	37	-	90	22 500	41	38	6	5
Sisseton-Wahpeton	66	31 250	8	24	17	17	92	27 167	10	53	17	12
Teton Sioux	49	27 708	12	18	13	6	-	-	-	-	-	-
Winnebago	75	30 417	8	25	42	-	66	30 000	10	23	33	-
Alaska Native	**42**	**30 441**	**8**	**10**	**22**	**2**	**40**	**21 500**	**11**	**22**	**7**	**-**
Mississippi	**464 239**	**30 549**	**102 387**	**121 714**	**145 106**	**95 032**	**332 816**	**21 554**	**144 762**	**98 685**	**68 447**	**20 922**
American Indian and Alaska Native	**1 659**	**23 682**	**584**	**556**	**332**	**187**	**1 362**	**19 019**	**723**	**449**	**156**	**34**
American Indian	**1 401**	**23 695**	**502**	**467**	**286**	**146**	**1 079**	**18 173**	**606**	**359**	**93**	**21**
Cherokee	231	29 177	23	106	70	32	118	16 750	64	41	13	-
Cherokee	216	28 816	23	103	58	32	117	16 625	64	41	12	-
Choctaw	869	21 157	385	275	143	66	774	17 877	449	254	50	21
Choctaw	224	24 917	71	58	46	49	145	14 727	88	47	6	4
Mississippi Band of Choctaw	627	19 983	314	209	87	17	625	18 455	357	207	44	17
Missouri	**1 061 344**	**34 357**	**185 372**	**242 330**	**345 562**	**288 080**	**760 397**	**24 705**	**255 850**	**234 840**	**196 443**	**73 264**
American Indian and Alaska Native	**4 444**	**27 359**	**1 292**	**1 106**	**1 446**	**600**	**3 252**	**21 348**	**1 434**	**915**	**681**	**222**
American Indian	**3 565**	**27 967**	**1 026**	**850**	**1 201**	**488**	**2 593**	**21 507**	**1 112**	**736**	**556**	**189**
Apache	61	30 893	2	26	33	-	59	21 458	26	7	26	-
Apache	37	28 417	2	26	9	-	59	21 458	26	7	26	-
Blackfeet	93	27 361	17	40	28	8	45	13 681	33	12	-	-
Canadian and Latin American	115	23 750	49	12	38	16	64	17 500	42	5	12	5
Mexican American Indian	105	21 750	49	12	34	10	40	18 000	28	-	12	-
Cherokee	1 831	25 805	617	440	540	234	1 269	21 315	564	355	204	146
Cherokee	1 670	25 417	585	412	476	197	1 102	21 711	460	345	180	117
Northern Cherokee Nation of Missouri and Arkansas	77	34 236	10	16	23	28	78	15 263	56	1	10	11
Western Cherokee	69	34 375	15	12	36	6	81	16 250	48	9	12	12
Chickasaw	61	28 472	10	26	2	23	30	30 833	-	13	12	5
Chippewa	78	24 118	17	28	17	16	79	21 116	27	30	14	8
Choctaw	180	29 821	31	60	60	29	136	21 324	59	44	19	14
Choctaw	159	27 946	31	60	45	23	109	18 125	59	44	1	5
Creek	113	25 893	35	26	38	14	46	21 071	11	35	-	-
Muscogee Creek Nation	109	26 607	31	26	38	14	46	21 071	11	35	-	-
Iroquois	73	35 521	21	10	24	18	48	16 786	35	11	2	-
Wyandotte	24	34 167	-	10	5	9	43	15 893	35	6	2	-
Navajo	65	33 750	27	-	34	4	58	31 250	16	9	33	-
Osage	42	35 192	13	7	13	9	41	18 958	23	7	11	-

Table 49. **Earnings in 1999 of Full-Time, Year-Round Workers, by Sex for Selected American Indian and Alaska Native Tribes (One Tribe Reported): 2000**—Con.

[Data based on a sample (except Tables 79 and 80). For information on confidentiality protection, coverage, sampling error, and nonsampling error, see Appendix G. Tribes are shown if respondents reported only one tribe or as American Indian or Alaska Native only and met the specified threshold. For more information, see "How to Use This Census Report"]

State	Male						Female					
			Earnings in 1999						Earnings in 1999			
	Workers with earnings	Median earnings in 1999 (dollars)	$1 to $19,999 or loss	$20,000 to $29,999	$30,000 to $49,999	$50,000 or more	Workers with earnings	Median earnings in 1999 (dollars)	$1 to $19,999 or loss	$20,000 to $29,999	$30,000 to $49,999	$50,000 or more
Missouri—Con.												
American Indian and Alaska Native—Con.												
American Indian—Con.												
Potawatomi	77	39 479	9	7	45	16	60	26 875	12	22	26	-
Shawnee	14	38 958	-	-	12	2	49	30 781	15	7	27	-
Sioux	107	30 859	34	14	51	8	171	22 344	63	39	69	-
Sioux	65	31 953	8	12	45	-	78	20 167	38	24	16	-
Montana	**155 649**	**30 503**	**37 485**	**37 928**	**50 203**	**30 033**	**99 405**	**20 914**	**45 786**	**28 398**	**19 459**	**5 762**
American Indian and Alaska Native	**4 600**	**24 619**	**1 557**	**1 320**	**1 268**	**455**	**4 682**	**20 536**	**2 245**	**1 454**	**842**	**141**
American Indian	**4 315**	**24 717**	**1 454**	**1 230**	**1 189**	**442**	**4 376**	**20 542**	**2 096**	**1 334**	**805**	**141**
Assiniboine	211	25 096	63	63	42	43	220	20 556	104	69	45	2
Assiniboine	113	31 750	15	38	28	32	131	20 391	63	42	24	2
Fort Belknap Assiniboine	68	21 818	26	25	12	5	72	21 364	30	27	15	-
Fort Peck Assiniboine	30	12 500	22	-	2	6	17	16 607	11	-	6	-
Assiniboine Sioux	89	22 614	38	25	20	6	78	17 500	48	21	5	4
Assiniboine Sioux	70	24 091	24	20	20	6	67	17 292	39	19	5	4
Fort Peck Assiniboine and Sioux	19	17 750	14	5	-	-	11	18 250	9	2	-	-
Blackfeet	822	25 521	274	230	228	90	855	22 737	349	316	113	77
Cherokee	95	17 426	52	16	20	7	51	21 875	12	21	13	5
Cherokee	89	16 985	52	16	14	7	51	21 875	12	21	13	5
Cheyenne	324	26 284	67	140	88	29	260	24 833	107	78	56	19
Cheyenne	54	28 036	5	33	16	-	5	9 583	5	-	-	-
Northern Cheyenne	267	26 066	62	104	72	29	253	25 042	102	78	56	17
Chippewa	365	24 971	113	102	104	46	342	19 625	174	120	45	3
Chippewa	129	25 893	44	34	33	18	117	20 039	58	37	19	3
Little Shell Chippewa	106	23 426	36	41	25	4	129	13 882	87	36	6	-
Turtle Mountain Band	112	30 625	27	27	34	24	61	26 319	12	29	20	-
Cree	15	20 938	3	12	-	-	38	13 750	32	6	-	-
Crow	628	22 125	246	179	162	41	629	16 732	394	158	73	4
Gros Ventres	189	27 969	30	71	69	19	180	21 379	74	73	28	5
Gros Ventres	87	35 179	9	26	46	6	51	20 729	22	18	9	2
Fort Belknap Gros Ventres	102	25 385	21	45	23	13	129	21 838	52	55	19	3
Kootenai	25	24 375	11	2	12	-	64	15 750	41	11	12	-
Navajo	57	32 917	13	15	22	7	30	16 071	19	7	4	-
Rocky Boy's Chippewa Cree	319	22 316	128	75	93	23	290	21 442	130	77	79	4
Salish	262	23 929	89	76	77	20	202	24 130	77	53	69	3
Salish and Kootenai	263	27 583	86	60	59	58	354	26 429	104	115	127	8
Salish and Kootenai	263	27 583	86	60	59	58	354	26 429	104	115	127	8
Sioux	372	25 952	134	93	125	20	449	19 699	231	134	81	3
Fort Peck Sioux	126	17 500	65	28	31	2	148	18 333	80	44	24	-
Oglala Sioux	17	60 139	3	5	-	9	30	15 000	23	7	-	-
Sioux	170	26 250	48	58	60	4	193	20 313	93	50	47	3
Alaska Native	**28**	**23 750**	**7**	**8**	**13**	**-**	**32**	**35 556**	**7**	**7**	**18**	**-**
Nebraska	**357 372**	**31 965**	**64 901**	**91 856**	**117 862**	**82 753**	**237 352**	**23 598**	**82 778**	**78 364**	**57 935**	**18 275**
American Indian and Alaska Native	**1 777**	**25 441**	**612**	**494**	**479**	**192**	**1 531**	**20 715**	**690**	**553**	**224**	**64**
American Indian	**1 520**	**25 298**	**532**	**411**	**403**	**174**	**1 273**	**20 799**	**571**	**452**	**206**	**44**
Canadian and Latin American	40	28 750	12	8	14	6	27	19 583	15	9	3	-
Mexican American Indian	29	25 781	12	8	9	-	21	22 917	9	9	3	-
Cherokee	155	21 250	74	47	19	15	70	24 167	31	23	16	-
Cherokee	153	20 893	74	45	19	15	67	23 542	31	20	16	-
Navajo	11	28 250	4	5	2	-	25	27 917	-	25	-	-
Omaha	304	19 667	156	88	49	11	267	20 446	126	95	39	7
Ponca	69	35 469	6	20	22	21	52	19 444	28	14	10	-
Ponca	35	44 107	3	2	15	15	29	19 821	15	14	-	-
Sioux	465	25 034	166	124	132	43	395	20 072	196	130	43	26
Oglala Sioux	97	25 368	38	32	23	4	76	16 944	47	21	2	6
Rosebud Sioux	32	32 955	9	5	18	-	16	25 000	4	6	6	-
Santee Sioux of Nebraska	93	24 792	33	31	15	14	86	21 944	36	38	12	-
Sioux	132	21 750	52	31	34	15	87	20 417	42	34	6	5
Teton Sioux	20	26 250	10	-	8	2	19	25 156	2	15	2	-
Yankton Sioux	29	32 639	7	7	15	-	77	17 829	55	13	9	-
Winnebago	157	21 927	60	48	39	10	178	19 615	91	55	32	-
Winnebago	119	21 198	48	48	20	3	174	19 615	89	55	30	-
Nevada	**387 524**	**35 794**	**63 000**	**84 948**	**128 528**	**111 048**	**264 568**	**27 089**	**66 591**	**84 603**	**81 173**	**32 201**
American Indian and Alaska Native	**4 279**	**31 550**	**872**	**1 027**	**1 659**	**721**	**3 559**	**24 288**	**1 166**	**1 213**	**895**	**285**
American Indian	**3 279**	**31 129**	**662**	**837**	**1 194**	**586**	**2 887**	**24 509**	**905**	**1 041**	**724**	**217**
Apache	155	32 679	26	42	31	56	48	24 091	1	33	3	11
Apache	97	30 694	26	20	23	28	41	24 205	1	29	-	11
Canadian and Latin American	196	21 889	64	64	37	31	141	19 234	80	50	-	11
Mexican American Indian	154	26 316	31	55	37	31	71	15 208	59	12	-	-
Cherokee	435	32 099	105	68	154	108	347	24 777	113	73	138	23
Cherokee	435	32 099	105	68	154	108	313	24 063	104	73	113	23
Chippewa	77	42 679	28	-	17	32	85	27 361	27	23	-	35
Navajo	216	34 569	15	69	119	13	165	19 688	85	57	23	-
Paiute	461	29 107	97	146	187	31	544	25 551	144	238	132	30
Paiute	207	27 443	51	66	80	10	202	25 167	53	91	47	11
Pyramid Lake	105	29 688	16	38	37	14	159	27 386	35	61	58	5
Walker River	59	28 125	13	21	23	2	83	24 861	21	47	15	-
Yerington Paiute	35	26 875	10	13	10	2	46	25 625	16	11	8	11
Paiute-Shoshone	214	29 286	51	62	75	26	235	24 023	86	89	47	13
Fallon	70	33 438	14	15	34	7	60	20 500	29	20	10	1
Fort McDermitt Paiute and Shoshone Tribes	25	25 313	6	17	-	2	37	17 188	27	10	-	-
Shoshone Paiute	106	30 500	29	22	39	16	135	27 188	30	57	36	12
Shoshone	186	30 000	21	72	60	33	210	22 400	57	92	39	22
Shoshone	140	31 042	20	45	49	26	153	21 995	39	72	20	22
Sioux	153	32 438	27	30	72	24	76	28 750	25	13	24	14
Te-Moak Tribes of Western Shoshone Indians of Nevada	53	40 750	5	9	26	13	106	23 438	37	36	31	2
Te-Moak Tribes of Western Shoshone Indians	53	40 750	5	9	26	13	106	23 438	37	36	31	2

Table 49. **Earnings in 1999 of Full-Time, Year-Round Workers, by Sex for Selected American Indian and Alaska Native Tribes (One Tribe Reported): 2000**—Con.

[Data based on a sample (except Tables 79 and 80). For information on confidentiality protection, coverage, sampling error, and nonsampling error, see Appendix G. Tribes are shown if respondents reported only one tribe or as American Indian or Alaska Native only and met the specified threshold. For more information, see "How to Use This Census Report"]

State	Male						Female					
			Earnings in 1999						Earnings in 1999			
	Workers with earnings	Median earnings in 1999 (dollars)	$1 to $19,999 or loss	$20,000 to $29,999	$30,000 to $49,999	$50,000 or more	Workers with earnings	Median earnings in 1999 (dollars)	$1 to $19,999 or loss	$20,000 to $29,999	$30,000 to $49,999	$50,000 or more
Nevada—Con.												
American Indian and Alaska Native—Con.												
American Indian—Con.												
Washoe	98	26 250	30	24	38	6	64	30 577	15	14	31	4
Washoe	98	26 250	30	24	38	6	64	30 577	15	14	31	4
Alaska Native	**54**	**38 654**	**11**	**10**	**13**	**20**	**104**	**24 286**	**30**	**49**	**25**	**-**
New Hampshire	**270 705**	**39 689**	**27 200**	**53 280**	**96 111**	**94 114**	**175 851**	**27 488**	**40 193**	**58 306**	**55 021**	**22 331**
American Indian and Alaska Native	**537**	**30 550**	**74**	**189**	**157**	**117**	**260**	**23 200**	**84**	**102**	**68**	**6**
American Indian	**414**	**29 915**	**54**	**155**	**130**	**75**	**172**	**23 684**	**59**	**64**	**43**	**6**
Abenaki Nation of Missiquoi	75	30 313	9	28	30	8	17	11 417	15	-	2	-
New Jersey	**1 654 680**	**46 368**	**169 508**	**237 796**	**482 114**	**765 262**	**1 117 032**	**33 081**	**195 479**	**263 463**	**392 175**	**265 915**
American Indian and Alaska Native	**3 015**	**35 606**	**508**	**590**	**1 154**	**763**	**1 945**	**26 147**	**587**	**556**	**461**	**341**
American Indian	**1 877**	**38 131**	**328**	**286**	**695**	**568**	**1 282**	**26 935**	**353**	**348**	**315**	**266**
Canadian and Latin American	488	31 321	165	51	228	44	230	21 204	102	70	37	21
Mexican American Indian	212	19 470	113	37	44	18	56	10 833	47	7	2	-
South American Indian	154	36 371	18	14	98	24	90	22 593	34	37	13	6
Spanish American Indian	88	32 000	24	-	62	2	25	36 023	6	2	11	6
Cherokee	389	37 313	78	73	100	138	247	32 736	63	35	90	59
Cherokee	371	36 188	78	73	100	120	206	32 973	52	22	84	48
Delaware	134	46 023	8	17	60	49	134	25 926	37	47	13	37
Lenni-Lanape	78	32 404	2	12	33	31	100	24 844	31	32	7	30
Ramapough Mountain	47	45 852	6	5	27	9	28	26 333	6	15	-	7
Iroquois	105	68 250	5	15	26	59	44	28 929	4	21	15	4
Nanticoke Lenni-Lenape	93	41 563	-	6	69	18	115	20 893	55	15	42	3
New Mexico	**298 666**	**31 310**	**71 545**	**67 135**	**86 737**	**73 249**	**198 732**	**23 658**	**75 360**	**55 101**	**49 436**	**18 835**
American Indian and Alaska Native	**16 803**	**23 869**	**6 230**	**4 561**	**3 924**	**2 088**	**15 376**	**20 160**	**7 590**	**4 469**	**2 603**	**714**
American Indian	**16 009**	**23 874**	**5 967**	**4 344**	**3 630**	**2 068**	**14 834**	**20 330**	**7 218**	**4 398**	**2 547**	**671**
Apache	759	25 634	253	216	200	90	875	20 954	378	355	114	28
Apache	100	37 841	7	27	40	26	51	25 673	7	34	8	2
Jicarilla Apache	309	25 542	110	84	90	25	404	21 333	162	177	57	8
Mescalero Apache	301	24 602	113	90	59	39	358	19 602	186	133	33	6
Canadian and Latin American	268	25 708	104	68	72	24	187	22 054	82	41	41	23
Mexican American Indian	170	26 649	49	52	53	16	148	21 875	65	26	34	23
Spanish American Indian	89	12 371	46	16	19	8	30	19 444	17	13	-	-
Cherokee	232	30 833	90	18	77	47	139	28 224	50	33	23	33
Cherokee	212	30 729	85	14	72	41	124	28 553	44	29	18	33
Chippewa	49	47 656	5	8	19	17	33	35 208	-	11	11	11
Choctaw	128	26 923	36	34	38	20	82	50 357	13	9	18	42
Choctaw	99	25 817	33	34	15	17	49	36 964	13	3	10	23
Navajo	9 275	24 229	3 389	2 542	2 074	1 270	8 407	20 002	4 203	2 536	1 405	263
Pueblo	4 310	21 960	1 723	1 284	951	352	4 222	19 673	2 168	1 144	739	171
Acoma	417	21 211	193	100	97	27	510	18 933	287	150	53	20
Cochiti	106	25 217	37	42	17	10	95	22 266	33	43	15	4
Isleta	510	27 143	106	179	177	48	402	27 422	108	105	143	46
Jemez	244	20 349	116	85	29	14	238	19 597	124	56	56	2
Laguna	701	25 069	251	170	182	98	562	17 277	312	145	80	25
Nambe	56	23 333	16	24	13	3	54	19 167	32	13	9	-
Picuris	14	23 750	4	6	4	-	33	17 813	20	2	11	-
Pojoaque	29	22 917	10	14	5	-	20	38 000	7	2	5	6
Pueblo	40	31 875	13	1	8	18	45	21 146	17	16	12	-
San Felipe	217	17 417	127	35	46	9	371	16 781	227	54	80	10
San Ildefonso	90	20 441	42	29	14	5	57	19 196	33	18	6	-
San Juan Pueblo	149	25 625	44	48	39	18	165	21 458	72	56	23	14
Sandia	66	27 500	18	20	9	19	61	25 125	16	24	19	2
Santa Ana	75	22 750	17	41	14	3	113	21 681	37	59	17	-
Santa Clara	116	26 500	41	19	45	11	109	16 397	70	27	9	3
Santo Domingo	291	19 965	146	114	27	4	225	19 236	118	78	16	13
Taos	169	23 523	67	49	39	14	150	19 688	77	48	17	8
Tesuque	94	27 143	28	25	34	7	54	19 375	30	14	10	-
Tewa	60	21 125	21	20	19	-	9	23 125	2	4	3	-
Zia	74	19 792	38	24	12	-	108	18 750	62	31	15	-
Zuni	619	18 234	342	161	81	35	689	18 141	401	165	114	9
Sioux	97	25 417	48	3	16	30	92	25 833	35	29	23	5
Sioux	6	56 250	-	-	-	6	38	11 591	23	15	-	-
New York	**3 295 197**	**40 236**	**482 426**	**570 661**	**1 010 333**	**1 231 777**	**2 350 654**	**31 099**	**494 770**	**599 873**	**752 418**	**503 593**
American Indian and Alaska Native	**10 795**	**29 598**	**2 881**	**2 596**	**3 277**	**2 041**	**7 899**	**24 334**	**2 875**	**2 410**	**1 953**	**661**
American Indian	**7 141**	**30 417**	**1 843**	**1 642**	**2 162**	**1 494**	**5 410**	**24 983**	**1 909**	**1 623**	**1 400**	**478**
Apache	30	31 000	7	6	7	10	36	34 000	8	7	15	6
Blackfeet	132	35 962	17	36	21	58	121	28 456	29	42	41	9
Canadian and Latin American	1 844	28 063	605	379	567	293	1 056	25 763	323	346	278	109
Central American Indian	661	33 750	149	125	282	105	367	25 594	104	157	78	28
Mexican American Indian	387	20 061	192	134	54	7	60	23 333	22	25	-	13
South American Indian	583	31 982	154	82	180	167	455	27 415	118	128	162	47
Spanish American Indian	186	17 679	106	38	37	5	139	19 813	71	36	18	14
Cherokee	476	31 556	117	93	162	104	585	29 602	158	138	179	110
Cherokee	453	31 156	117	91	150	95	583	29 716	156	138	179	110
Chippewa	103	32 438	32	-	27	44	91	20 903	39	21	27	4
Delaware	95	36 250	20	20	32	23	41	25 781	14	19	8	-
Iroquois	3 054	30 338	725	775	873	681	2 269	22 397	891	702	554	122
Cayuga Nation	85	24 904	16	39	12	18	101	28 207	7	60	34	-
Iroquois	83	50 313	21	9	9	44	50	30 455	13	10	27	-
Mohawk	1 345	30 265	320	342	457	226	1 048	21 910	456	262	275	55
Oneida Nation of New York	215	35 625	52	50	25	88	124	26 029	33	56	28	7
Onondaga	379	30 486	73	113	103	90	145	22 356	48	29	49	19
Seneca	666	31 270	184	118	205	159	592	22 123	234	212	105	41
Seneca Nation	97	31 193	29	9	40	19	80	19 135	49	22	9	-
Tonawanda Band of Seneca	33	12 063	20	7	-	6	42	12 000	26	12	4	-
Tuscarora	114	28 333	10	55	18	31	84	21 848	25	36	23	-
Long Island	91	30 781	17	26	16	32	51	42 679	13	6	16	16
Poospatuck	35	50 341	-	14	2	19	18	20 000	9	6	3	-

Table 49. **Earnings in 1999 of Full-Time, Year-Round Workers, by Sex for Selected American Indian and Alaska Native Tribes (One Tribe Reported): 2000**—Con.

[Data based on a sample (except Tables 79 and 80). For information on confidentiality protection, coverage, sampling error, and nonsampling error, see Appendix G. Tribes are shown if respondents reported only one tribe or as American Indian or Alaska Native only and met the specified threshold. For more information, see "How to Use This Census Report"]

State	Male						Female					
			Earnings in 1999						Earnings in 1999			
	Workers with earnings	Median earnings in 1999 (dollars)	$1 to $19,999 or loss	$20,000 to $29,999	$30,000 to $49,999	$50,000 or more	Workers with earnings	Median earnings in 1999 (dollars)	$1 to $19,999 or loss	$20,000 to $29,999	$30,000 to $49,999	$50,000 or more
New York—Con.												
American Indian and Alaska Native—Con.												
American Indian—Con.												
Pueblo	34	37 813	9	7	8	10	30	20 500	14	11	2	3
Shinnecock	57	24 875	12	20	25	-	124	17 813	69	33	20	2
Sioux	56	43 750	5	-	29	22	104	25 700	32	38	34	-
Sioux	55	42 386	5	-	29	21	50	25 652	19	23	8	-
North Carolina	**1 627 418**	**32 132**	**299 154**	**407 931**	**515 962**	**404 371**	**1 125 735**	**24 978**	**357 715**	**367 359**	**289 169**	**111 492**
American Indian and Alaska Native	**16 579**	**26 613**	**4 299**	**5 469**	**4 656**	**2 155**	**11 766**	**21 383**	**5 093**	**3 964**	**2 214**	**495**
American Indian	**13 278**	**26 894**	**3 251**	**4 397**	**3 869**	**1 761**	**9 446**	**21 805**	**3 894**	**3 324**	**1 806**	**422**
Apache	124	23 864	28	55	39	2	34	23 750	9	9	16	-
Apache	104	23 182	21	51	30	2	13	20 781	4	9	-	-
Blackfeet	88	35 500	16	9	63	-	33	29 821	10	7	16	-
Canadian and Latin American	277	18 170	159	82	5	31	103	17 396	60	27	10	6
Mexican American Indian	225	18 616	128	75	1	21	48	13 571	40	8	-	-
Cherokee	2 429	26 350	501	951	624	353	1 601	22 576	620	531	366	84
Cherokee	1 572	26 361	379	604	373	216	884	21 659	373	277	211	23
Eastern Cherokee	759	25 332	116	318	213	112	655	23 715	236	241	117	61
Chippewa	78	27 500	16	29	26	7	72	16 875	39	16	15	2
Choctaw	104	28 667	30	30	16	28	45	33 750	8	10	27	-
Coharie	196	26 471	52	70	63	11	195	22 917	52	102	41	-
Creek	87	35 893	26	9	19	33	23	27 708	11	6	-	6
Eastern Tribes	374	30 109	83	102	118	71	269	22 721	94	119	38	18
Meherrin Indian Tribe	47	24 432	15	11	21	-	27	22 321	7	20	-	-
Waccamaw Siouan	259	30 324	50	76	79	54	193	20 848	87	66	28	12
Haliwa-Saponi	284	26 339	88	74	85	37	272	23 643	83	126	50	13
Iroquois	301	29 816	69	84	117	31	161	21 544	70	51	32	8
Tuscarora	176	27 045	49	65	46	16	120	23 462	55	28	31	6
Lumbee	7 627	27 046	1 751	2 624	2 336	916	5 737	21 526	2 432	2 020	1 056	229
Navajo	73	19 375	39	27	-	7	38	23 611	-	33	5	-
Sioux	123	28 583	41	29	33	20	102	21 250	43	35	9	15
North Dakota	**123 290**	**30 488**	**27 344**	**32 308**	**40 078**	**23 560**	**79 452**	**20 893**	**36 098**	**24 575**	**14 990**	**3 789**
American Indian and Alaska Native	**3 110**	**22 699**	**1 157**	**967**	**714**	**272**	**2 956**	**19 720**	**1 512**	**892**	**442**	**110**
American Indian	**2 861**	**22 940**	**1 048**	**887**	**669**	**257**	**2 792**	**19 763**	**1 423**	**839**	**420**	**110**
Arikara	24	20 000	12	6	-	6	27	19 583	15	9	3	-
Chippewa	1 429	23 967	454	478	345	152	1 409	19 514	735	433	191	50
Chippewa	479	23 808	147	183	111	38	382	21 090	174	142	57	9
Turtle Mountain Band	914	23 929	293	295	226	100	965	19 369	510	280	134	41
Hidatsa	33	19 583	19	4	10	-	21	16 964	12	5	4	-
Sioux	766	22 181	294	218	193	61	798	19 276	421	236	113	28
Cheyenne River Sioux	52	31 875	6	14	16	16	41	18 125	22	12	7	-
Dakota Sioux	80	20 357	39	14	20	7	60	15 714	45	11	2	2
Sioux	101	24 625	38	16	45	2	63	18 125	39	16	6	2
Spirit Lake Sioux (formerly Devils Lake Sioux)	157	19 449	86	33	31	7	182	20 431	86	61	35	-
Standing Rock Sioux	289	22 401	84	122	64	19	404	20 608	193	132	59	20
Three Affiliated Tribes of North Dakota (Fort Bethold)	272	22 100	115	79	58	20	247	20 912	110	67	53	17
Ohio	**2 197 162**	**37 692**	**281 213**	**439 146**	**787 975**	**688 828**	**1 491 024**	**26 400**	**418 287**	**472 335**	**437 822**	**162 580**
American Indian and Alaska Native	**4 428**	**30 401**	**1 020**	**1 147**	**1 403**	**858**	**3 204**	**24 255**	**1 234**	**920**	**809**	**241**
American Indian	**3 208**	**30 785**	**719**	**825**	**959**	**705**	**2 336**	**24 720**	**853**	**678**	**617**	**188**
Apache	85	32 266	5	23	20	37	57	30 875	5	20	26	6
Apache	75	32 422	5	17	20	33	54	31 250	2	20	26	6
Blackfeet	105	25 875	21	51	23	10	119	18 828	67	22	30	-
Canadian and Latin American	175	21 484	78	43	42	12	53	24 792	21	14	12	6
Mexican American Indian	121	20 114	60	34	24	3	24	26 250	6	11	7	-
Cherokee	1 417	31 090	313	358	420	326	1 153	23 167	434	366	301	52
Cherokee	1 382	31 308	310	336	416	320	1 084	22 887	417	335	280	52
Chippewa	144	30 294	8	62	28	46	71	27 361	27	9	26	9
Chippewa	84	26 875	8	50	11	15	37	17 969	25	-	12	-
Iroquois	113	26 827	37	23	22	31	47	18 125	25	15	7	-
Lumbee	48	36 875	13	8	13	14	68	29 231	25	13	6	24
Navajo	48	26 875	14	20	14	-	36	26 912	5	17	14	-
Shawnee	92	36 250	12	25	28	27	68	26 731	9	29	30	-
Shawnee	92	36 250	12	25	28	27	68	26 731	9	29	30	-
Sioux	134	32 857	43	23	40	28	92	29 643	24	24	34	10
Sioux	89	33 438	35	8	32	14	35	31 563	5	10	10	10
Oklahoma	**635 577**	**31 123**	**144 536**	**152 320**	**194 547**	**144 174**	**418 655**	**22 473**	**167 742**	**125 447**	**94 548**	**30 918**
American Indian and Alaska Native	**38 140**	**26 301**	**11 939**	**10 596**	**10 363**	**5 242**	**28 634**	**20 568**	**13 676**	**8 485**	**5 263**	**1 210**
American Indian	**35 803**	**26 411**	**11 087**	**9 986**	**9 831**	**4 899**	**27 151**	**20 543**	**12 997**	**8 001**	**5 011**	**1 142**
Apache	158	23 594	58	51	40	9	238	20 789	113	79	46	-
Apache	100	22 813	39	35	17	9	178	21 316	79	56	43	-
Oklahoma Apache	21	34 205	1	2	18	-	28	23 333	7	21	-	-
Arapahoe	76	30 417	15	22	37	2	71	22 969	25	26	20	-
Arapahoe	76	30 417	15	22	37	2	67	22 656	24	26	17	-
Blackfeet	33	24 375	5	18	-	10	25	25 313	12	4	9	-
Caddo	190	25 625	64	63	33	30	115	23 125	32	64	19	-
Caddo	185	25 104	64	63	28	30	107	22 847	32	56	19	-
Canadian and Latin American	95	20 391	45	19	25	6	67	18 472	39	18	8	2
Mexican American Indian	76	20 469	35	19	18	4	49	20 313	23	18	8	-
Cherokee	15 337	26 936	4 364	4 432	4 301	2 240	10 801	20 840	5 046	3 106	2 151	498
Cherokee	14 810	27 021	4 208	4 259	4 167	2 176	10 423	20 800	4 888	3 007	2 051	477
Northern Cherokee Nation of Missouri and Arkansas	45	25 781	17	11	17	-	26	24 722	5	15	6	-
United Keetoowah Band of Cherokee	36	18 500	21	8	7	-	51	24 375	18	8	15	10
Western Cherokee	395	26 089	88	140	104	63	251	20 039	125	69	57	-
Cherokee Shawnee	39	36 250	14	4	14	7	48	18 529	34	5	5	4
Cheyenne	298	21 118	132	105	42	19	217	20 651	96	93	26	2
Cheyenne	285	21 546	119	105	42	19	196	20 192	95	84	15	2
Cheyenne-Arapaho	230	19 091	119	38	59	14	232	17 500	128	74	28	2
Chickasaw	1 882	26 667	591	511	469	311	1 490	21 439	688	427	282	93

Table 49. **Earnings in 1999 of Full-Time, Year-Round Workers, by Sex for Selected American Indian and Alaska Native Tribes (One Tribe Reported): 2000**—Con.

[Data based on a sample (except Tables 79 and 80). For information on confidentiality protection, coverage, sampling error, and nonsampling error, see Appendix G. Tribes are shown if respondents reported only one tribe or as American Indian or Alaska Native only and met the specified threshold. For more information, see "How to Use This Census Report"]

State	Male						Female					
			Earnings in 1999						Earnings in 1999			
	Workers with earnings	Median earnings in 1999 (dollars)	$1 to $19,999 or loss	$20,000 to $29,999	$30,000 to $49,999	$50,000 or more	Workers with earnings	Median earnings in 1999 (dollars)	$1 to $19,999 or loss	$20,000 to $29,999	$30,000 to $49,999	$50,000 or more
Oklahoma—Con.												
American Indian and Alaska Native—Con.												
American Indian—Con.												
Chippewa	73	25 804	27	35	2	9	66	25 313	31	24	11	-
Chippewa	38	14 844	20	9	2	7	52	25 625	22	24	6	-
Choctaw	6 555	26 449	2 017	1 811	1 786	941	4 831	21 306	2 171	1 487	964	209
Choctaw	5 129	26 271	1 578	1 461	1 407	683	3 748	21 445	1 678	1 168	749	153
Mississippi Band of Choctaw	251	22 604	102	60	42	47	143	18 281	77	43	23	-
Oklahoma Choctaw	1 173	28 519	335	290	337	211	940	21 250	416	276	192	56
Comanche	704	27 308	209	170	255	70	534	19 324	277	149	87	21
Comanche	700	27 212	209	168	255	68	529	19 358	274	149	85	21
Creek	3 039	25 594	1 036	805	849	349	2 531	20 249	1 241	700	508	82
Muscogee Creek Nation	3 011	25 544	1 026	805	836	344	2 525	20 252	1 238	697	508	82
Delaware	409	30 496	89	104	145	71	292	21 618	113	114	48	17
Delaware	386	30 129	87	103	136	60	262	21 471	101	105	39	17
Iowa	23	22 083	9	10	4	-	32	17 500	16	16	-	-
Iroquois	190	23 000	84	39	54	13	243	19 420	128	62	42	11
Seneca-Cayuga	70	18 000	39	14	14	3	101	19 844	52	24	25	-
Wyandotte	64	30 341	22	7	31	4	89	17 458	49	24	10	6
Kaw	111	29 375	25	33	44	9	70	13 269	55	10	4	1
Kickapoo	141	18 750	75	35	20	11	68	12 500	40	20	8	-
Kickapoo	114	17 188	68	26	20	-	56	14 375	31	18	7	-
Kiowa	568	23 269	223	136	160	49	560	18 721	302	168	71	19
Kiowa	557	23 345	219	132	157	49	508	18 198	285	144	60	19
Oklahoma Kiowa	11	21 875	4	4	3	-	52	22 250	17	24	11	-
Miami	19	33 036	2	4	9	4	48	13 750	35	13	-	-
Miami	17	33 393	-	4	9	4	40	13 333	32	8	-	-
Navajo	93	27 083	18	37	28	10	113	20 417	53	40	20	-
Osage	614	29 063	172	141	193	108	394	21 371	180	115	72	27
Otoe-Missouria	116	30 000	29	29	45	13	100	16 071	62	27	11	-
Ottawa	66	31 250	21	12	19	14	65	14 904	45	17	3	-
Ottawa	47	21 250	21	12	8	6	47	18 375	30	17	-	-
Pawnee	155	30 583	32	42	54	27	158	21 087	69	62	18	9
Pawnee	155	30 583	32	42	54	27	158	21 087	69	62	18	9
Peoria	48	30 179	10	13	20	5	64	21 042	27	21	11	5
Peoria	32	27 273	6	13	8	5	59	20 893	27	16	11	5
Ponca	168	23 571	69	40	34	25	194	18 017	120	49	20	5
Ponca	159	22 917	69	31	34	25	189	17 802	120	49	15	5
Potawatomi	673	27 827	219	154	161	139	542	21 282	231	202	88	21
Citizen Potawatomi Nation	99	34 107	35	2	25	37	102	18 333	53	27	16	6
Potawatomi	570	27 171	180	152	136	102	434	21 758	172	175	72	15
Pueblo	44	25 385	11	22	11	-	52	12 031	33	9	-	10
Quapaw	109	30 987	27	20	23	39	41	19 464	22	19	-	-
Sac and Fox	208	21 667	94	48	57	9	184	21 983	69	70	41	4
Sac and Fox	183	21 083	85	46	43	9	147	23 229	42	68	37	-
Sac and Fox Nation, Oklahoma	14	31 875	2	2	10	-	33	16 979	27	2	-	4
Seminole	715	21 308	335	163	173	44	614	18 350	375	152	66	21
Oklahoma Seminole	28	20 000	14	5	9	-	40	28 438	12	13	11	4
Seminole	687	21 480	321	158	164	44	574	18 119	363	139	55	17
Shawnee	407	29 071	66	152	127	62	302	21 250	139	78	66	19
Absentee Shawnee Tribe of Indians of Oklahoma	213	27 679	29	84	69	31	187	20 089	93	53	29	12
Eastern Shawnee	72	40 781	15	16	16	25	69	19 375	36	16	17	-
Shawnee	122	28 879	22	52	42	6	46	35 417	10	9	20	7
Sioux	189	28 903	30	86	41	32	102	15 156	78	8	10	6
Sioux	96	29 464	27	24	22	23	64	13 462	54	8	2	-
Tonkawa	38	23 750	17	11	10	-	11	16 250	9	2	-	-
Wichita	111	24 250	20	65	17	9	58	16 786	33	18	7	-
Wichita	111	24 250	20	65	17	9	58	16 786	33	18	7	-
Alaska Native	**51**	**18 472**	**31**	**17**	**3**	**-**	**38**	**27 500**	**7**	**21**	**10**	**-**
Oregon	**612 497**	**36 588**	**94 644**	**120 749**	**214 904**	**182 200**	**383 693**	**26 980**	**103 201**	**117 203**	**114 827**	**48 462**
American Indian and Alaska Native	**6 003**	**29 861**	**1 315**	**1 711**	**1 976**	**1 001**	**5 050**	**23 802**	**1 771**	**1 734**	**1 169**	**376**
American Indian	**4 753**	**29 996**	**1 036**	**1 341**	**1 582**	**794**	**4 139**	**24 258**	**1 387**	**1 465**	**940**	**347**
Apache	150	29 500	24	56	48	22	71	26 875	31	6	26	8
Apache	129	28 450	24	56	30	19	58	38 393	18	6	26	8
Blackfeet	157	29 076	35	52	56	14	104	25 769	31	52	18	3
Canadian and Latin American	222	23 929	83	51	45	43	96	20 357	46	22	23	5
Mexican American Indian	185	21 510	78	43	35	29	60	19 375	32	15	13	-
Cherokee	585	31 397	88	176	196	125	665	22 922	280	206	132	47
Cherokee	507	31 348	75	151	163	118	629	22 587	273	198	117	41
Chippewa	183	30 282	42	46	73	22	179	22 566	69	46	58	6
Chippewa	111	31 734	5	29	65	12	127	21 875	53	28	46	-
Choctaw	175	27 604	28	71	71	5	66	39 167	4	19	27	16
Choctaw	166	27 414	26	70	68	2	45	39 792	4	13	12	16
Confederated Tribes of the Siletz Reservation	163	30 938	22	58	46	37	180	25 530	54	73	39	14
Creek	33	45 536	-	-	22	11	67	31 458	9	21	15	22
Grand Ronde	259	30 089	62	67	84	46	175	28 977	36	56	57	26
Iroquois	106	36 000	14	35	39	18	76	27 083	22	18	22	14
Karuk Tribe of California	45	27 344	13	10	10	12	49	28 393	8	21	9	11
Klamath	196	25 000	83	40	37	36	250	26 447	69	99	74	8
Navajo	87	29 464	13	32	41	1	102	18 690	62	14	17	9
Nez Perce	34	22 083	12	16	6	-	22	33 214	-	7	9	6
Paiute	13	26 250	2	8	3	-	62	24 643	16	27	19	-
Burns Paiute Tribe	8	22 500	2	4	2	-	17	20 417	8	7	2	-
Paiute	5	28 750	-	4	1	-	35	24 659	8	20	7	-
Puget Sound Salish	35	25 938	7	13	15	-	32	25 417	9	13	2	8
Sioux	213	29 327	48	62	91	12	168	26 500	47	47	50	24
Sioux	81	32 604	-	38	39	4	62	22 500	29	8	19	6
Umatilla	210	28 684	48	67	69	26	191	25 759	46	90	50	5
Umpqua	42	30 417	15	5	17	5	48	22 917	9	25	14	-
Cow Creek Umpqua	31	25 250	15	5	6	5	41	23 229	4	25	12	-
Warm Springs	261	26 733	64	108	71	18	246	22 222	99	104	38	5
Wascopum	18	40 625	-	3	10	5	29	21 932	6	19	4	-

Table 49. **Earnings in 1999 of Full-Time, Year-Round Workers, by Sex for Selected American Indian and Alaska Native Tribes (One Tribe Reported): 2000**—Con.

[Data based on a sample (except Tables 79 and 80). For information on confidentiality protection, coverage, sampling error, and nonsampling error, see Appendix G. Tribes are shown if respondents reported only one tribe or as American Indian or Alaska Native only and met the specified threshold. For more information, see "How to Use This Census Report"]

State	Male						Female					
			Earnings in 1999						Earnings in 1999			
	Workers with earnings	Median earnings in 1999 (dollars)	$1 to $19,999 or loss	$20,000 to $29,999	$30,000 to $49,999	$50,000 or more	Workers with earnings	Median earnings in 1999 (dollars)	$1 to $19,999 or loss	$20,000 to $29,999	$30,000 to $49,999	$50,000 or more
Oregon—Con.												
American Indian and Alaska Native—Con.												
American Indian—Con.												
Yakama	97	28 233	10	59	24	4	39	35 625	12	5	6	16
Yurok	51	26 875	9	18	19	5	25	22 292	7	8	10	-
Yurok	51	26 875	9	18	19	5	25	22 292	7	8	10	-
Alaska Native	**193**	**35 917**	**25**	**36**	**94**	**38**	**188**	**19 643**	**97**	**37**	**50**	**4**
Tlingit-Haida	39	34 063	-	7	26	6	72	29 615	12	26	30	4
Tlingit	34	33 542	-	7	21	6	60	30 000	4	26	30	-
Pennsylvania	**2 318 448**	**37 051**	**321 423**	**480 093**	**814 587**	**702 345**	**1 554 526**	**26 687**	**432 313**	**474 883**	**456 392**	**190 938**
American Indian and Alaska Native	**3 075**	**31 558**	**687**	**729**	**1 017**	**642**	**2 073**	**23 800**	**745**	**605**	**491**	**232**
American Indian	**2 021**	**35 083**	**370**	**447**	**713**	**491**	**1 454**	**23 864**	**521**	**434**	**341**	**158**
Apache	62	31 944	14	10	13	25	17	21 250	6	11	-	-
Blackfeet	34	26 250	6	12	16	-	40	23 750	16	20	4	-
Canadian and Latin American	199	26 321	20	96	61	22	91	23 092	32	37	18	4
Mexican American Indian	103	21 887	13	66	24	-	37	19 511	23	10	4	-
Cherokee	506	33 864	133	84	177	112	416	30 100	105	101	150	60
Cherokee	483	33 239	129	82	160	112	410	30 250	99	101	150	60
Chippewa	56	36 250	25	-	18	13	46	21 429	11	28	-	7
Chippewa	31	11 583	21	-	8	2	29	21 607	10	14	-	5
Delaware	68	40 962	2	7	35	24	50	19 643	26	-	12	12
Iroquois	276	35 463	47	32	135	62	139	21 490	54	39	46	-
Mohawk	39	36 607	-	10	25	4	59	21 420	17	22	20	-
Seneca	87	36 161	12	14	47	14	31	30 972	10	2	19	-
Sioux	94	39 375	7	26	34	27	76	17 125	47	17	-	12
Sioux	56	36 500	7	18	14	17	42	17 222	22	16	-	4
Rhode Island	**195 302**	**37 587**	**25 168**	**39 114**	**69 195**	**61 825**	**135 660**	**27 358**	**34 278**	**42 260**	**40 366**	**18 756**
American Indian and Alaska Native	**605**	**26 020**	**185**	**209**	**129**	**82**	**590**	**23 915**	**193**	**230**	**147**	**20**
American Indian	**407**	**28 711**	**89**	**131**	**108**	**79**	**454**	**23 895**	**143**	**180**	**127**	**4**
Narragansett	135	28 661	36	39	23	37	194	23 056	68	69	57	-
South Carolina	**758 642**	**32 027**	**141 387**	**189 358**	**248 795**	**179 102**	**539 472**	**23 329**	**195 044**	**176 709**	**125 936**	**41 783**
American Indian and Alaska Native	**3 147**	**27 443**	**825**	**905**	**956**	**461**	**1 652**	**21 948**	**646**	**527**	**348**	**131**
American Indian	**2 253**	**29 172**	**616**	**539**	**718**	**380**	**1 297**	**21 964**	**489**	**408**	**280**	**120**
Canadian and Latin American	76	18 049	70	6	-	-	33	15 625	27	-	-	6
Catawba Indian Nation	269	22 443	70	89	106	4	171	21 488	73	48	29	21
Cherokee	881	29 836	253	190	271	167	482	22 721	167	145	129	41
Cherokee	817	28 980	253	171	226	167	464	22 574	160	145	129	30
Eastern Tribes	231	31 637	45	43	99	44	145	22 264	39	62	37	7
Southeastern Indians	192	32 321	45	12	91	44	95	24 766	18	40	37	-
Lumbee	197	30 536	23	71	56	47	188	21 083	81	61	41	5
South Dakota	**146 280**	**29 677**	**32 598**	**41 563**	**46 276**	**25 843**	**100 324**	**21 520**	**42 204**	**33 757**	**19 583**	**4 780**
American Indian and Alaska Native	**4 495**	**21 613**	**1 970**	**1 194**	**969**	**362**	**4 604**	**20 659**	**2 185**	**1 500**	**731**	**188**
American Indian	**4 229**	**21 886**	**1 824**	**1 119**	**944**	**342**	**4 324**	**20 716**	**2 048**	**1 396**	**700**	**180**
Chippewa	109	30 938	21	32	40	16	75	12 969	58	13	4	-
Chippewa	15	36 719	-	-	13	2	45	14 531	34	9	2	-
Turtle Mountain Band	39	23 125	18	7	-	14	30	4 531	24	4	2	-
Sioux	3 870	21 645	1 685	1 041	868	276	4 003	20 697	1 900	1 300	652	151
Cheyenne River Sioux	625	21 504	277	154	167	27	607	19 063	326	167	96	18
Crow Creek Sioux	192	19 700	99	43	38	12	137	19 234	78	42	12	5
Flandreau Santee Sioux	19	22 917	6	6	7	-	60	28 611	10	25	25	-
Lower Brule Sioux	110	20 500	53	17	34	6	81	23 250	35	34	11	1
Oglala Sioux	911	22 326	355	246	206	104	1 015	23 031	380	377	194	64
Pine Ridge Sioux	43	22 188	11	17	12	3	42	12 115	29	2	11	-
Rosebud Sioux	855	21 672	378	249	184	44	919	20 596	439	348	99	33
Santee Sioux of Nebraska	56	36 000	11	7	27	11	34	19 643	18	1	15	-
Sioux	78	19 091	43	18	17	-	73	13 750	62	6	5	-
Sisseton Sioux	29	17 083	18	9	2	-	15	19 844	8	7	-	-
Sisseton-Wahpeton	328	25 508	102	131	80	15	433	22 469	177	162	79	15
Standing Rock Sioux	257	20 430	123	68	43	23	248	16 786	153	42	51	2
Teton Sioux	18	28 750	4	6	-	8	37	24 028	1	21	11	4
Yankton Sioux	287	19 266	157	69	49	12	264	17 500	159	61	35	9
Three Affiliated Tribes of North Dakota (Fort Bethold)	24	16 563	22	2	-	-	17	19 792	9	2	6	-
Tennessee	**1 099 356**	**32 313**	**201 305**	**272 506**	**354 310**	**271 235**	**756 815**	**23 978**	**261 725**	**245 577**	**183 720**	**65 793**
American Indian and Alaska Native	**3 198**	**29 106**	**767**	**901**	**853**	**677**	**2 017**	**22 785**	**726**	**694**	**393**	**204**
American Indian	**2 355**	**29 100**	**550**	**679**	**626**	**500**	**1 620**	**22 527**	**578**	**544**	**340**	**158**
Cherokee	1 252	30 540	255	344	389	264	980	22 534	354	352	191	83
Cherokee	1 146	30 420	235	317	356	238	907	22 517	318	341	165	83
Choctaw	67	27 292	15	35	7	10	76	22 143	26	33	9	8
Choctaw	67	27 292	15	35	7	10	70	22 813	20	33	9	8
Texas	**3 858 766**	**34 925**	**777 415**	**801 717**	**1 114 512**	**1 165 122**	**2 535 830**	**26 168**	**816 975**	**682 944**	**710 908**	**325 003**
American Indian and Alaska Native	**19 988**	**30 810**	**4 770**	**4 776**	**6 137**	**4 305**	**13 486**	**25 160**	**4 694**	**3 807**	**3 481**	**1 504**
American Indian	**14 460**	**31 805**	**3 227**	**3 294**	**4 545**	**3 394**	**10 238**	**25 703**	**3 386**	**2 873**	**2 787**	**1 192**
Apache	761	27 074	226	206	232	97	363	19 821	186	54	81	42
Apache	560	28 203	145	158	185	72	317	20 893	151	52	72	42
Blackfeet	205	33 843	31	48	43	83	102	26 058	27	50	16	9
Canadian and Latin American	2 251	24 494	897	569	538	247	1 090	20 833	521	259	241	69
Mexican American Indian	1 926	24 745	759	503	474	190	882	20 519	430	207	176	69
Spanish American Indian	190	27 692	57	50	56	27	98	26 600	27	31	40	-
Cherokee	3 937	35 804	641	807	1 349	1 140	2 891	27 944	778	804	912	397
Cherokee	3 704	35 914	600	758	1 246	1 100	2 759	27 889	741	777	844	397
Western Cherokee	130	35 556	18	18	68	26	52	20 417	25	8	19	-
Chickasaw	568	38 235	74	80	239	175	398	27 033	73	173	110	42
Chippewa	157	32 917	27	34	66	30	186	27 778	46	63	47	30
Chippewa	128	34 722	27	29	42	30	99	37 563	22	23	33	21
Choctaw	2 077	35 720	388	391	662	636	1 671	26 603	480	499	481	211
Choctaw	1 823	36 315	334	343	569	577	1 359	26 595	401	404	384	170
Oklahoma Choctaw	228	31 544	45	48	80	55	282	25 714	79	87	75	41

Table 49. **Earnings in 1999 of Full-Time, Year-Round Workers, by Sex for Selected American Indian and Alaska Native Tribes (One Tribe Reported): 2000**—Con.

[Data based on a sample (except Tables 79 and 80). For information on confidentiality protection, coverage, sampling error, and nonsampling error, see Appendix G. Tribes are shown if respondents reported only one tribe or as American Indian or Alaska Native only and met the specified threshold. For more information, see "How to Use This Census Report"]

State	Male						Female					
			Earnings in 1999						Earnings in 1999			
	Workers with earnings	Median earnings in 1999 (dollars)	$1 to $19,999 or loss	$20,000 to $29,999	$30,000 to $49,999	$50,000 or more	Workers with earnings	Median earnings in 1999 (dollars)	$1 to $19,999 or loss	$20,000 to $29,999	$30,000 to $49,999	$50,000 or more
Texas—Con.												
American Indian and Alaska Native—Con.												
American Indian—Con.												
Comanche	293	33 125	58	79	103	53	256	28 158	57	85	70	44
Comanche	284	31 786	58	79	94	53	256	28 158	57	85	70	44
Coushatta	88	23 500	33	37	8	10	82	19 474	45	25	12	-
Alabama Coushatta Tribes of Texas	80	25 000	27	35	8	10	68	18 676	43	23	2	-
Creek	326	35 139	65	70	74	117	216	31 875	67	35	67	47
Muscogee Creek Nation	315	35 903	65	68	65	117	206	33 333	57	35	67	47
Delaware	104	31 471	32	-	40	32	102	24 352	19	53	9	21
Delaware	88	32 059	16	-	40	32	96	24 630	13	53	9	21
Iroquois	187	29 226	22	78	38	49	147	30 250	23	49	32	43
Kickapoo	27	17 250	14	8	-	5	37	25 089	18	14	5	-
Kickapoo	27	17 250	14	8	-	5	37	25 089	18	14	5	-
Kiowa	176	29 750	17	75	49	35	83	22 321	22	41	20	-
Kiowa	166	29 653	17	71	43	35	83	22 321	22	41	20	-
Navajo	243	27 132	71	63	78	31	363	27 135	140	90	93	40
Osage	111	50 048	2	5	48	56	53	30 250	26	-	22	5
Potawatomi	203	37 366	9	39	77	78	118	28 036	34	36	31	17
Potawatomi	121	42 344	7	14	54	46	78	32 250	17	13	31	17
Pueblo	218	26 842	53	73	77	15	122	19 000	63	18	29	12
Ysleta Del Sur Pueblo of Texas	83	27 054	17	39	23	4	29	15 781	20	3	4	2
Seminole	110	22 750	38	26	25	21	92	17 200	49	26	17	-
Seminole	93	22 625	30	26	25	12	92	17 200	49	26	17	-
Sioux	222	24 545	66	85	51	20	309	24 680	73	126	58	52
Sioux	131	27 961	20	61	30	20	125	24 464	44	42	16	23
Alaska Native	**138**	**29 189**	**24**	**57**	**31**	**26**	**99**	**24 712**	**35**	**20**	**32**	**12**
Utah	**407 396**	**36 935**	**60 625**	**83 009**	**140 144**	**123 618**	**220 962**	**24 872**	**71 251**	**70 752**	**58 097**	**20 862**
American Indian and Alaska Native	**3 221**	**30 018**	**715**	**894**	**1 145**	**467**	**2 265**	**20 508**	**1 061**	**787**	**320**	**97**
American Indian	**2 905**	**30 368**	**639**	**786**	**1 055**	**425**	**2 027**	**20 417**	**958**	**713**	**271**	**85**
Apache	54	36 250	-	10	26	18	10	22 083	-	8	2	-
Canadian and Latin American	130	20 625	62	22	46	-	40	19 722	21	19	-	-
Mexican American Indian	66	20 208	32	12	22	-	40	19 722	21	19	-	-
Cherokee	138	41 667	22	31	49	36	114	23 333	44	37	30	3
Cherokee	126	39 000	22	31	43	30	114	23 333	44	37	30	3
Navajo	1 460	27 276	317	473	519	151	1 145	19 206	616	392	127	10
Paiute	118	25 156	35	40	29	14	64	17 143	35	15	14	-
Paiute	64	28 750	12	20	26	6	58	16 786	35	15	8	-
Pueblo	22	31 667	-	7	15	-	25	22 639	2	19	2	2
Shoshone	62	31 458	12	12	38	-	98	21 548	36	47	6	9
Goshute	15	16 563	12	1	2	-	17	26 083	2	15	-	-
Shoshone	30	38 438	-	6	24	-	58	20 455	27	22	-	9
Sioux	57	19 375	30	20	-	7	45	22 250	18	9	13	5
Ute	265	30 568	77	53	115	20	180	18 917	103	44	29	4
Uintah Ute	46	21 528	12	18	15	1	56	19 773	29	20	7	-
Ute	195	35 219	54	35	94	12	103	19 539	55	22	22	4
Ute Mountain	24	30 833	11	-	6	7	21	14 875	19	2	-	-
Vermont	**121 985**	**32 457**	**19 755**	**31 242**	**42 360**	**28 628**	**82 293**	**25 322**	**25 142**	**27 339**	**22 820**	**6 992**
American Indian and Alaska Native	**435**	**21 875**	**159**	**148**	**74**	**54**	**408**	**21 500**	**186**	**121**	**79**	**22**
American Indian	**327**	**21 799**	**116**	**110**	**72**	**29**	**325**	**21 741**	**143**	**88**	**72**	**22**
Abenaki Nation of Missiquoi	175	21 948	54	53	53	15	132	19 861	67	42	23	-
Virginia	**1 488 462**	**37 764**	**219 205**	**300 553**	**455 306**	**513 398**	**1 031 810**	**28 035**	**278 823**	**278 625**	**294 185**	**180 177**
American Indian and Alaska Native	**4 897**	**32 204**	**936**	**1 204**	**1 508**	**1 249**	**3 316**	**26 048**	**1 066**	**937**	**789**	**524**
American Indian	**3 846**	**32 955**	**700**	**958**	**1 183**	**1 005**	**2 395**	**26 412**	**715**	**697**	**585**	**398**
Blackfeet	137	23 828	41	49	20	27	73	21 726	22	22	29	-
Canadian and Latin American	189	25 205	48	109	20	12	105	17 946	64	4	25	12
South American Indian	74	23 333	11	63	-	-	36	19 107	23	4	2	7
Cherokee	1 072	35 588	176	257	290	349	659	24 872	235	175	151	98
Cherokee	1 007	34 358	176	250	280	301	656	24 796	235	175	148	98
Chickahominy	254	33 654	8	75	130	41	138	24 569	36	62	28	12
Chickahominy Indian Tribe	229	33 029	8	69	125	27	138	24 569	36	62	28	12
Chippewa	69	39 583	-	7	37	25	88	33 333	18	21	15	34
Choctaw	132	37 237	10	32	26	64	70	32 000	16	15	19	20
Iroquois	149	27 396	63	12	17	57	75	41 827	11	9	36	19
Lumbee	234	38 750	36	33	114	51	88	21 667	40	24	24	-
Mattaponi	77	30 917	1	32	31	13	31	21 063	7	20	4	-
Mattaponi Indian Tribe	63	32 083	1	18	31	13	11	18 125	7	-	4	-
Navajo	69	26 250	20	22	8	19	97	31 250	23	17	32	25
Sioux	138	29 318	12	69	35	22	100	28 167	11	50	39	-
Washington	**1 104 744**	**40 687**	**133 461**	**187 727**	**383 971**	**399 585**	**688 393**	**30 021**	**148 147**	**195 570**	**234 528**	**110 148**
American Indian and Alaska Native	**12 013**	**32 473**	**2 038**	**3 011**	**4 610**	**2 354**	**9 451**	**25 438**	**2 706**	**3 419**	**2 484**	**842**
American Indian	**9 417**	**32 399**	**1 560**	**2 427**	**3 606**	**1 824**	**7 303**	**25 518**	**2 104**	**2 590**	**1 940**	**669**
Apache	205	29 323	57	52	48	48	68	21 094	20	39	2	7
Apache	176	32 857	44	43	41	48	43	21 250	16	18	2	7
Assiniboine	33	11 875	18	-	15	-	28	29 286	2	14	12	-
Assiniboine	33	11 875	18	-	15	-	26	28 929	2	14	10	-
Blackfeet	318	36 250	27	71	145	75	215	24 583	82	76	49	8
Canadian and Latin American	306	28 667	80	81	121	24	179	21 816	43	85	34	17
Canadian Indian	64	35 250	14	9	32	9	65	22 250	10	25	21	9
Mexican American Indian	197	26 850	48	72	68	9	100	21 474	27	60	13	-
Chehalis	65	35 089	16	12	20	17	51	22 344	18	21	10	2
Chemakuan	37	25 625	17	6	14	-	58	26 324	11	29	15	3
Quileute	26	27 083	8	6	12	-	41	25 750	9	25	7	-
Cherokee	907	37 154	141	178	339	249	666	26 781	178	197	165	126
Cherokee	845	37 843	116	163	333	233	627	26 563	168	184	157	118
Chinook	77	36 250	19	4	49	5	44	40 714	8	7	12	17
Chinook	70	36 765	19	4	42	5	44	40 714	8	7	12	17
Chippewa	483	42 083	18	87	223	155	338	28 333	111	68	139	20
Chippewa	252	41 333	11	61	88	92	216	26 333	71	51	77	17
Turtle Mountain Band	130	45 278	-	6	88	36	77	30 446	30	6	41	-

Table 49. **Earnings in 1999 of Full-Time, Year-Round Workers, by Sex for Selected American Indian and Alaska Native Tribes (One Tribe Reported): 2000**—Con.

[Data based on a sample (except Tables 79 and 80). For information on confidentiality protection, coverage, sampling error, and nonsampling error, see Appendix G. Tribes are shown if respondents reported only one tribe or as American Indian or Alaska Native only and met the specified threshold. For more information, see "How to Use This Census Report"]

State	Male						Female					
			Earnings in 1999						Earnings in 1999			
	Workers with earnings	Median earnings in 1999 (dollars)	$1 to $19,999 or loss	$20,000 to $29,999	$30,000 to $49,999	$50,000 or more	Workers with earnings	Median earnings in 1999 (dollars)	$1 to $19,999 or loss	$20,000 to $29,999	$30,000 to $49,999	$50,000 or more
Washington—Con.												
American Indian and Alaska Native—Con.												
American Indian—Con.												
Choctaw	124	35 357	7	40	59	18	155	30 625	11	65	48	31
Choctaw	101	33 750	7	32	44	18	150	29 875	11	65	48	26
Coeur D'Alene	47	22 788	18	17	2	10	70	27 857	2	39	29	-
Colville	734	28 929	160	222	253	99	954	23 026	341	316	255	42
Cowlitz	136	43 250	-	11	90	35	103	29 276	17	40	46	-
Creek	94	31 786	14	23	44	13	53	22 250	13	29	-	11
Muscogee Creek Nation	88	32 188	14	23	38	13	53	22 250	13	29	-	11
Iroquois	81	42 250	7	2	45	27	45	28 750	15	13	9	8
Kalispel Indian Community	8	40 833	-	3	3	2	37	19 375	19	16	2	-
Lummi	319	31 688	56	90	106	67	279	27 214	47	123	90	19
Makah	148	32 200	22	30	84	12	132	25 938	42	35	46	9
Navajo	228	31 429	58	52	78	40	94	31 818	24	15	31	24
Nez Perce	65	41 042	2	23	35	5	54	27 222	19	14	16	5
Pueblo	54	25 962	-	44	10	-	37	28 750	2	22	13	-
Puget Sound Salish	1 058	31 034	165	328	352	213	1 059	25 470	279	404	303	73
Muckleshoot	119	25 347	28	54	28	9	153	24 716	38	56	43	16
Nisqually	43	35 625	9	4	20	10	44	27 500	9	15	14	6
Nooksack	90	26 071	6	43	6	35	57	26 406	13	22	20	2
Puyallup	150	31 875	9	45	66	30	106	32 500	15	28	55	8
Skokomish	45	28 125	6	18	19	2	64	22 375	13	42	7	2
Snohomish	55	31 875	-	26	12	17	35	14 464	19	-	16	-
Squaxin Island	60	25 714	10	27	23	-	73	30 188	1	34	26	12
Suquamish	70	42 500	8	11	28	23	45	18 438	25	13	7	-
Swinomish	57	30 329	14	12	23	8	58	25 714	24	21	11	2
Tulalip	183	28 281	46	51	38	48	188	26 774	50	60	63	15
Upper Skagit	43	27 361	11	11	9	12	22	20 208	10	12	-	-
Quinault	244	30 221	81	38	92	33	195	24 241	48	113	24	10
Rocky Boy's Chippewa Cree	32	21 905	-	21	8	3	29	17 188	22	1	6	-
Salish	80	32 500	4	10	40	26	54	28 500	24	6	14	10
Shoshone	35	20 781	10	24	1	-	25	15 625	14	4	4	3
Shoshone	28	21 146	3	24	1	-	25	15 625	14	4	4	3
Sioux	543	31 518	88	158	212	85	259	27 969	82	54	70	53
Sioux	183	26 615	34	67	70	12	109	42 375	22	15	30	42
S'Klallam	211	29 957	31	75	40	65	182	22 667	83	36	44	19
Jamestown S'Klallam	46	70 476	-	11	2	33	58	37 917	18	-	21	19
Klallam	62	26 750	13	34	15	-	50	14 808	34	16	-	-
Lower Elwha Tribal Community	32	29 722	7	10	4	11	9	19 583	5	2	2	-
Port Gamble Klallam	64	35 833	11	14	18	21	52	20 714	24	16	12	-
Spokane	248	29 375	59	69	97	23	203	23 964	45	111	40	7
Yakama	673	30 188	132	199	281	61	478	22 935	143	216	102	17
Alaska Native	**806**	**35 750**	**120**	**151**	**320**	**215**	**777**	**25 838**	**157**	**337**	**222**	**61**
Alaskan Athabascan	57	36 563	4	7	19	27	66	37 000	-	15	41	10
Alaskan Athabascan	50	55 714	4	-	19	27	38	43 269	-	15	13	10
Aleut	135	23 438	52	18	44	21	111	25 066	-	84	20	7
Tlingit-Haida	381	37 225	30	59	200	92	274	25 739	62	135	77	-
Haida	47	30 469	15	7	13	12	52	25 000	6	28	18	-
Tlingit	301	39 375	6	52	163	80	160	28 190	27	74	59	-
Tsimshian	80	31 250	3	34	20	23	95	21 853	26	36	15	18
Tsimshian	70	29 167	3	34	20	13	95	21 853	26	36	15	18
West Virginia	**293 236**	**31 299**	**67 056**	**68 966**	**90 419**	**66 795**	**189 555**	**21 154**	**85 879**	**51 044**	**40 149**	**12 483**
American Indian and Alaska Native	**523**	**34 338**	**88**	**120**	**183**	**132**	**313**	**21 422**	**140**	**38**	**75**	**60**
American Indian	**353**	**34 712**	**43**	**93**	**137**	**80**	**245**	**21 150**	**111**	**34**	**63**	**37**
Cherokee	173	35 402	16	39	70	48	111	16 845	62	15	13	21
Cherokee	165	35 045	16	39	70	40	104	17 143	55	15	13	21
Wisconsin	**1 087 175**	**37 062**	**129 890**	**222 616**	**428 406**	**306 263**	**734 185**	**25 865**	**201 527**	**255 992**	**209 785**	**66 881**
American Indian and Alaska Native	**6 870**	**28 955**	**1 555**	**2 063**	**2 427**	**825**	**6 105**	**22 464**	**2 200**	**2 216**	**1 345**	**344**
American Indian	**6 017**	**28 817**	**1 351**	**1 843**	**2 109**	**714**	**5 536**	**22 569**	**1 941**	**2 046**	**1 230**	**319**
Brotherton	94	33 750	11	17	58	8	39	23 021	14	19	3	3
Canadian and Latin American	121	28 854	24	42	53	2	44	25 833	16	13	15	-
Mexican American Indian	98	28 542	17	39	42	-	36	21 250	16	13	7	-
Cherokee	184	35 000	35	31	92	26	154	27 708	46	42	52	14
Cherokee	167	34 750	35	26	80	26	154	27 708	46	42	52	14
Chippewa	1 892	27 075	482	605	595	210	1 803	21 304	745	705	296	57
Bad River Band of the Lake Superior Tribe	270	25 976	66	109	73	22	262	20 938	119	123	17	3
Chippewa	636	27 283	185	169	225	57	550	21 022	219	252	70	9
Lac Court Oreilles Band of Lake Superior Chippewa	322	25 221	95	113	74	40	343	21 361	147	127	54	15
Lac du Flambeau	181	25 927	38	86	38	19	160	21 250	75	40	43	2
Red Cliff Band of Lake Superior Chippewa	154	30 694	33	39	43	39	149	21 076	56	69	22	2
St. Croix Chippewa	100	28 125	25	28	43	4	105	27 438	25	39	31	10
Sokoagon Chippewa	63	20 208	31	24	8	-	41	20 156	20	12	9	-
Iroquois	1 247	30 027	237	385	395	230	1 215	26 230	328	428	367	92
Oneida Nation of New York	1 226	30 000	230	383	383	230	1 212	26 260	325	428	367	92
Menominee	861	25 014	252	297	240	72	857	21 205	361	316	142	38
Oneida Tribe of Wisconsin	86	32 750	13	16	57	-	133	24 063	35	62	25	11
Potawatomi	139	26 250	39	41	41	18	94	31 711	16	18	38	22
Potawatomi	102	24 038	36	25	31	10	61	30 917	14	11	33	3
Sioux	75	35 329	21	5	38	11	48	26 071	5	25	15	3
Sioux	22	36 053	3	-	19	-	18	21 406	-	18	-	-
Stockbridge-Munsee Community of Mohican Indians of Wisconsin	276	27 500	50	99	106	21	269	23 750	84	114	52	19
Winnebago	464	29 833	100	135	200	29	437	26 492	126	151	133	27
Ho-Chunk Nation of Wisconsin	427	30 321	88	121	189	29	419	26 713	117	144	131	27
Winnebago	32	21 111	12	9	11	-	8	19 167	6	-	2	-
Alaska Native	**46**	**28 269**	**-**	**32**	**14**	**-**	**6**	**11 250**	**4**	**2**	**-**	**-**
Wyoming	**97 224**	**34 442**	**17 806**	**21 596**	**31 932**	**25 890**	**57 569**	**21 735**	**24 677**	**16 635**	**12 706**	**3 551**
American Indian and Alaska Native	**1 246**	**24 043**	**443**	**386**	**310**	**107**	**914**	**20 331**	**446**	**285**	**143**	**40**
American Indian	**1 093**	**24 358**	**392**	**322**	**272**	**107**	**828**	**20 380**	**402**	**276**	**117**	**33**

Table 49. **Earnings in 1999 of Full-Time, Year-Round Workers, by Sex for Selected American Indian and Alaska Native Tribes (One Tribe Reported): 2000**—Con.

[Data based on a sample (except Tables 79 and 80). For information on confidentiality protection, coverage, sampling error, and nonsampling error, see Appendix G. Tribes are shown if respondents reported only one tribe or as American Indian or Alaska Native only and met the specified threshold. For more information, see "How to Use This Census Report"]

State	Male						Female					
	Workers with earnings	Median earnings in 1999 (dollars)	Earnings in 1999				Workers with earnings	Median earnings in 1999 (dollars)	Earnings in 1999			
			$1 to $19,999 or loss	$20,000 to $29,999	$30,000 to $49,999	$50,000 or more			$1 to $19,999 or loss	$20,000 to $29,999	$30,000 to $49,999	$50,000 or more
Wyoming—Con.												
American Indian and Alaska Native—Con.												
American Indian—Con.												
Arapahoe	322	25 000	112	111	80	19	297	19 241	157	101	29	10
Arapahoe	47	21 528	18	20	9	-	29	14 531	27	-	2	-
Northern Arapahoe	273	25 489	94	89	71	19	268	20 244	130	101	27	10
Cherokee	105	31 442	8	37	20	40	39	19 063	21	15	3	-
Cherokee	88	30 962	8	31	20	29	39	19 063	21	15	3	-
Cheyenne	12	32 500	-	6	6	-	19	16 250	13	-	6	-
Crow	12	5 833	12	-	-	-	16	32 500	5	3	5	3
Navajo	38	27 955	15	13	2	8	36	26 094	11	16	3	6
Shoshone	254	23 750	86	81	67	20	234	23 173	94	81	49	10
Shoshone	241	23 438	86	74	61	20	225	23 177	90	76	49	10
Sioux	95	23 516	40	26	27	2	80	18 333	46	22	10	2
Oglala Sioux	3	30 625	-	1	2	-	17	7 250	15	-	-	2
Sioux	41	24 922	5	25	9	2	31	20 179	15	16	-	-