Virginia: 2010

Summary Population and Housing Characteristics

2010 Census of Population and Housing

Issued July 2012
CPH-1-48

U.S. Department of Commerce
Economics and Statistics Administration
U.S. CENSUS BUREAU
census.gov

United States Census 2010

Virginia: 2010

Summary Population and Housing Characteristics

Issued July 2012

CPH-1-48

U.S. Department of Commerce
Rebecca M. Blank,
Acting Secretary

Rebecca M. Blank,
Deputy Secretary

Economics and Statistics Administration
Vacant,
Under Secretary
for Economic Affairs

U.S. CENSUS BUREAU
Robert M. Groves,
Director

SUGGESTED CITATION

U.S. Census Bureau,
2010 Census of
Population and Housing,
Summary Population and Housing Characteristics,
CPH-1-48, Virginia
U.S. Government Printing Office,
Washington, DC,
2012

ECONOMICS
AND STATISTICS
ADMINISTRATION

Economics and Statistics Administration

Vacant,
Under Secretary for
Economic Affairs

U.S. CENSUS BUREAU

Robert M. Groves,
Director

Thomas L. Mesenbourg,
Deputy Director and
Chief Operating Officer

Nancy A. Potok,
Associate Director
for Demographic Programs

Enrique J. Lamas,
Chief, Population Division

CONTENTS

List of Statistical Tables v
How to Use This Census Report I-1
Table Finding Guide II-1
User Notes III-1
Statistical Tables 1

Appendixes

A Geographic Terms and Concepts . . . . . *
B Definitions of Subject Characteristics . . . . . *
C Data Collection and Processing Procedures . . . . . *
D Questionnaire . . . . . *
E Maps E-1
F Operational Overview and Accuracy of the Data . . . . . *
G Residence Rule and Residence Situations for the 2010 Census of the United States . . . . . *
H Acknowledgments . . . . . *

*Appendix may be found in the separate volume, CPH-1-A, *Summary Population and Housing Characteristics, Selected Appendixes*, on the Internet at <www.census.gov /prod/cen2010/cph-1-a.pdf>.

LIST OF STATISTICAL TABLES

Table no.	Title	Page
1.	**Age and Sex: 2010** State, County, County Subdivision, Place	2
2.	**Age and Sex: 2010** State, County, Place	44
3.	**Race and Hispanic or Latino Origin: 2010** State, County, County Subdivision, Place	68
4.	**Race and Hispanic or Latino Origin: 2010** State, County, Place	110
5.	**Population for Selected Categories of Race: 2010** State, County, County Subdivision, Place	134
6.	**Population for Selected Categories of Race: 2010** State, County, Place	155
7.	**Households and Families: 2010** State, County, County Subdivision, Place	167
8.	**Households and Families: 2010** State, County, Place	188
9.	**Household Relationship and Group Quarters Population: 2010** State, County, County Subdivision, Place	200
10.	**Household Relationship and Group Quarters Population: 2010** State, County, Place	221
11.	**Housing Occupancy and Tenure: 2010** State, County, County Subdivision, Place	233
12.	**Housing Occupancy and Tenure: 2010** State, County, Place	254
13.	**Occupied Housing Units (Households) by Race and Hispanic or Latino Origin of Householder: 2010** State, County, County Subdivision, Place	266
14.	**Occupied Housing Units (Households) by Race and Hispanic or Latino Origin of Householder: 2010** State, County, Place	288
15.	**Land Area and Population Density: 2010** State, County, County Subdivision, Place	300
16.	**Land Area and Population Density: 2010** State, County, Place	311

17. Age and Sex for the American Indian and Alaska Native Population (One Race): 2010 318
American Indian Area, County

18. Race and Hispanic or Latino Origin: 2010 320
American Indian Area, County

19. Population for Selected Categories of Race for American Indian and Alaska Native Areas: 2010 322
American Indian Area, County

20. Households and Families With American Indian and Alaska Native Householder (One Race): 2010 323
American Indian Area, County

21. Household Relationship and Group Quarters Population for the American Indian and Alaska Native Population (One Race): 2010 324
American Indian Area, County

22. Housing Occupancy and Tenure: 2010 325
American Indian Area, County

23. Occupied Housing Units (Households) by Race and Hispanic or Latino Origin of Householder: 2010 326
American Indian Area, County

24. Land Area and Population Density: 2010 327
American Indian Area, County

How to Use This Census Report

CONTENTS

	Page
Introduction	I-1
How to Find Geographic Areas and Subject Matter Data	I-2
How to Use the Statistical Tables	I-2
Graphics	I-4
User Notes	I-4
Appendixes	I-5

INTRODUCTION

Data from the 2010 Census for the United States and Puerto Rico are presented in two printed report series and a single report for American Indians and Alaska Natives by tribe:

1. CPH-1, *Summary Population and Housing Characteristics*
2. CPH-2, *Population and Housing Unit Counts*
3. CPH-3, *Characteristics of American Indians and Alaska Natives by Tribe*

The data from the 2010 Census were derived from a limited number of basic questions asked of the entire population and about every housing unit. Appendix D (see *Selected Appendixes* report at <www.census.gov/prod/cen2010/cph-1-a.pdf>) presents a facsimile of the questionnaire pages used to collect the data included in this report. Note that the "long form" data included in previous censuses are not included in the 2010 Census.

The CPH-1, *Summary Population and Housing Characteristics*, report series provides data based on age, Hispanic or Latino origin, household relationship, race, sex, tenure (owner- or renter-occupied), and vacancy characteristics. Land area measurements and population density also are provided. This series is similar to the Census 2000 PHC-1 series.

The CPH-2, *Population and Housing Unit Counts*, report series provides 2010 Census and historical comparisons of the population and housing unit counts. It also provides area measurements and density. The user notes section documents geographic changes over the past decade. This series is similar to the Census 2000 PHC-3 series.

In each series, there is one report for each state, the District of Columbia, and Puerto Rico, plus a United States summary report. Many tables in the United States summary reports include data for Puerto Rico.

The CPH-3, *Characteristics of American Indians and Alaska Natives by Tribe,* report provides population and housing information for selected American Indian and Alaska Native tribes. This report is similar to the Census 2000 PHC-5 report. This is a single report covering the entire United States.

HOW TO FIND GEOGRAPHIC AREAS AND SUBJECT MATTER DATA

This report includes a table finding guide to assist the user in locating those statistical tables that contain the desired data. The table finding guide lists alphabetically, by geographic area, the subjects shown in this report. To determine which tables in this report show data for a particular topic, find the subject in the left-hand column of the table finding guide and then look across the columns using the headings at the top for the desired type of geographic area. Figure I-1 is an example of a table finding guide.

The table finding guide does not include cross-classification of subject-matter items. Additional information to locate data within specific reports is provided in the headnote at the top of the table finding guide and in the footnotes at the bottom of the guide.

Figure I-1.

Table Finding Guide

SUBJECTS BY TYPE OF GEOGRAPHIC AREA AND TABLE NUMBER

Subjects covered in this guide are shown on the left side, and types of geographic areas are shown at the top. Table numbers shown in bold indicate that either all or part of the table is presented for the American Indian and Alaska Native population in American Indian and Alaska Native areas, or for the Native Hawaiian and Other Pacific Islander population in Hawaiian home lands. See CPH-1-A, *Summary Population and Housing Characteristics, Selected Appendixes* (<www.census.gov/prod/cen2010/cph-1-a.pdf>) for a description of area classifications (Appendix A) and for definitions and explanations of subject characteristics (Appendix B).

Subject	The state[1]	County[2]	Place: By county and county subdivision	Place: Alphabetically for the state	County subdivision: By county	County subdivision: Alphabetically for the state[3]	American Indian and Alaska Native area[4]	Hawaiian home land[5]
POPULATION CHARACTERISTICS								
Age	1, 2	1, 2	1	2	1	2	**17**	**25**
Average family size	7, 8	7, 8	7	8	7	8	**20**	**28**
Average household size	7, 8	7, 8	7	8	7	8	**20**	**28**
Families and family characteristics	7, 8	7, 8	7	8	7	8	**20**	**28**
Group quarters population	9, 10	9, 10	9	10	9	10	**21**	**29**
Hispanic or Latino origin	3, 4	3, 4	3	4	3	4	**18**	**26**
Households and household characteristics	7, 8, 9, 10	7, 8, 9, 10	7, 9	8, 10	7, 9	8, 10	**20, 21**	**28, 29**
Nonfamily households	7, 8	7, 8	7	8	7	8	**20**	**28**
Population density	15, 16	15, 16	15	16	15	16	24	32
Race	3, 4, 5, 6	3, 4, 5, 6	3, 5	4, 6	3, 5	4, 6	**18, 19**	**26, 27**
Relationship to householder	9, 10	9, 10	9	10	9	10	**21**	**29**
Sex	1, 2	1, 2	1	2	1	2	**17**	**25**
Unmarried partner	9, 10	9, 10	9	10	9	10	**21**	**29**
HOUSING CHARACTERISTICS								
Average household size by tenure	11, 12	11, 12	11	12	11	12	**22**	**30**
Hispanic or Latino origin of householder	13, 14	13, 14	13	14	13	14	**23**	**31**
Occupancy characteristics	11, 12	11, 12	11	12	11	12	**22**	**30**
Race of householder	13, 14	13, 14	13	14	13	14	**23**	**31**
Tenure	11, 12	11, 12	11	12	11	12	**22**	**30**
Vacancy characteristics	11, 12	11, 12	11	12	11	12	**22**	**30**
GEOGRAPHIC CHARACTERISTICS								
Land area	15, 16	15, 16	15	16	15	16	24	32
Population density	15, 16	15, 16	15	16	15	16	24	32

[1] State, District of Columbia, or Puerto Rico.

[2] Parish in Louisiana; city and borough, municipality, borough, or census area in Alaska; and municipio in Puerto Rico. In Maryland, Missouri, Nevada, and Virginia, one or more cities are independent of counties and are treated as statistical equivalents of counties. The entire District of Columbia, which has no counties, is treated as a county equivalent.

[3] County subdivisions within the state are shown alphabetically with places for the following 12 states: Connecticut, Maine, Massachusetts, Michigan, Minnesota, New Hampshire, New Jersey, New York, Pennsylvania, Rhode Island, Vermont, and Wisconsin.

[4] American Indian and Alaska Native areas include state and federal American Indian reservations; Oklahoma tribal statistical areas (OTSAs); Alaska Native village statistical areas (ANVSAs); tribal designated statistical areas (TDSAs); state designated tribal statistical areas (SDTSAs); and Alaska Native Regional Corporations (ANRCs).

[5] Tables for these areas appear only in the report for Hawaii.

HOW TO USE THE STATISTICAL TABLES

Parts of a Statistical Table

The census data included in printed reports are arranged in tables. Each table includes four major parts: (1) heading, (2) boxhead, (3) stub, and (4) data field. A typical census report table is illustrated in Figure I-2.

The heading consists of the table number, title, and headnote. The table number indicates the position of the table within the report, while the title is a brief statement indicating the subjects and time reference of the data presented in the table. The headnote is enclosed in brackets and is located under the title. It contains statements that qualify, explain, or provide information pertaining to the entire table.

The boxhead is under the heading. This portion of the table, which contains the individual column heads or captions, describes the data in each vertical column. In the boxhead of many tables, a spanner appears across and above two or more column heads or across two or more lower spanners. The purpose of a spanner is to classify or qualify items below it or separate the table into identifiable blocks in terms of major aspects of the data.

The stub is located at the left edge of the table. It includes a listing of line or row captions or descriptions. At the top of the stub is the stubhead. The stubhead is considered to be an extension of the table title and usually shows generic geographic area designations and restrictions.

In the stub, several features are used to help the user better understand the contents of the table. Usually, a block of data lines is preceded by a sidehead. The sidehead, similar to a spanner, describes and classifies the stub entries following it. The use of indentation in a stub indicates the relationship of one data line to

Figure I-2.
PARTS OF A STATISTICAL TABLE

Table number and title

Headnote

Column head

Spanner

Heading

Stubhead

Boxhead

Sidehead

Stub

Data field

Table 6.
Population for Selected Categories of Race: 2010

[For information on confidentiality protection, nonsampling error, and definitions, see Selected Appendixes at <www.census.gov/prod/cen2010/cph-1-a.pdf>]

State County Place	Race in combination with one or more other races						Race alone or in combination with one or more other races					
	White	Black or African American	American Indian and Alaska Native	Asian	Native Hawaiian and Other Pacific Islander	Some Other Race	White	Black or African American	American Indian and Alaska Native	Asian	Native Hawaiian and Other Pacific Islander	Some Other Race
Delaware	18,775	14,109	5,718	5,152	816	5,026	637,392	205,923	9,899	33,701	1,216	35,545
COUNTY												
Kent County	4,523	3,595	1,558	1,215	215	838	114,522	42,508	2,601	4,521	306	4,073
New Castle County	10,502	7,949	2,895	3,333	409	3,171	363,457	135,735	4,469	26,633	568	22,286
Sussex County	3,750	2,565	1,265	604	192	1,017	159,413	27,680	2,829	2,547	342	9,186
PLACE												
Arden village, New Castle County	3	1	1	2	0	1	428	6	3	3	0	3
Ardencroft village, New Castle County	1	0	0	1	0	0	199	21	0	12	0	0
Ardentown village, New Castle County	8	2	0	5	0	2	256	4	0	11	0	2
Bear CDP, New Castle County	522	447	149	132	11	201	10,298	7,129	211	944	16	1,527
Bellefonte town, New Castle County	13	5	2	5	2	7	1,096	80	4	19	3	9
Bethany Beach town, Sussex County	5	3	1	1	0	0	1,054	5	1	5	0	0
Bethel town, Sussex County	2	2	0	0	0	0	164	8	0	1	0	0
Blades town, Sussex County	45	46	6	0	3	7	802	391	15	10	3	74
Bowers town, Kent County	3	1	1	1	0	1	318	7	4	5	0	5
Bridgeville town, Sussex County	62	51	16	8	5	12	1,391	545	19	14	7	152
Brookside CDP, New Castle County	445	325	118	80	35	125	10,218	3,070	172	529	37	912
Camden town, Kent County	124	104	49	52	0	13	2,413	920	60	180	1	63
Cheswold town, Kent County	50	32	32	12	10	13	793	497	68	46	10	47
Claymont CDP, New Castle County	149	112	34	32	5	25	5,435	2,344	62	347	14	240
Clayton town	73	73	21	16	1	13	2,105	791	27	33	1	63
Kent County (part)	73	73	21	16	1	13	2,105	791	27	33	1	63
New Castle County (part)	0	0	0	0	0	0	0	0	0	0	0	0
Dagsboro town, Sussex County	17	16	4	3	0	2	706	69	12	3	0	36
Delaware City city, New Castle County	64	46	16	5	0	5	1,473	231	17	22	0	20
Delmar town, Sussex County	75	67	21	7	1	4	1,281	344	27	18	1	19
Dewey Beach town, Sussex County	4	3	0	0	1	0	318	12	1	1	3	10
Dover city, Kent County	1,053	1,097	375	328	52	195	18,446	16,312	571	1,310	75	960
Dover Base Housing CDP, Kent County	216	122	47	85	23	37	2,699	580	55	163	32	200
Edgemoor CDP, New Castle County	99	115	39	9	1	16	3,499	2,089	58	72	1	99
Ellendale town, Sussex County	8	13	6	3	2	0	242	125	6	5	4	15
Elsmere town, New Castle County	165	123	44	33	0	116	4,435	925	92	139	0	786
Farmington town, Kent County	0	0	0	0	0	0	110	0	0	0	0	0
Felton town, Kent County	48	38	12	3	0	12	998	290	20	25	1	23
Fenwick Island town, Sussex County	1	0	1	0	0	0	371	2	1	3	0	3
Frankford town, Sussex County	10	11	4	0	2	5	407	249	4	11	2	190
Frederica town, Kent County	32	33	14	2	0	7	558	183	14	9	1	57
Georgetown town, Sussex County	200	85	51	8	2	133	3,191	1,018	328	78	11	2,038
Glasgow CDP, New Castle County	312	276	71	121	6	67	9,505	3,862	119	937	10	309
Greenville CDP, New Castle County	24	10	3	22	0	6	2,018	121	3	190	0	28
Greenwood town, Sussex County	28	12	17	5	0	0	718	211	17	11	0	48
Harrington city, Kent County	120	102	55	15	10	15	2,568	931	76	43	14	94
Hartly town, Kent County	0	0	0	0	0	0	72	0	1	0	1	0
Henlopen Acres town, Sussex County	0	0	0	0	0	0	118	3	0	1	0	0
Highland Acres CDP, Kent County	96	71	24	44	7	14	2,725	579	45	189	10	45
Hockessin CDP, New Castle County	188	38	38	132	8	31	11,712	434	59	1,429	17	102
Houston town, Kent County	2	2	0	1	0	1	346	22	2	4	0	3
Kent Acres CDP, Kent County	51	38	17	17	1	8	1,302	505	29	66	1	55
Kenton town, Kent County	8	6	2	0	0	0	242	12	2	0	0	13
Laurel town, Sussex County	135	155	33	38	15	37	1,889	1,668	75	72	33	188
Leipsic town, Kent County	6	6	0	0	0	0	170	9	4	0	0	6
Lewes city, Sussex County	34	26	17	4	1	1	2,502	237	27	14	3	10
Little Creek town, Kent County	5	1	4	0	0	0	214	6	7	1	0	1
Long Neck CDP, Sussex County	6	3	5	0	0	1	1,896	44	10	7	0	31
Magnolia town, Kent County	7	2	4	2	0	1	182	28	14	3	0	6
Middletown town, New Castle County	457	405	107	132	19	131	12,145	5,772	143	841	27	597
Milford city	189	176	65	27	23	60	6,404	2,304	115	137	45	838
Kent County (part)	93	91	24	8	8	41	1,906	1,526	53	46	13	374
Sussex County (part)	96	85	41	19	15	19	4,498	778	62	91	32	464
Millsboro town, Sussex County	90	97	29	20	7	23	2,863	792	49	149	7	154
Millville town, Sussex County	9	1	1	7	0	0	515	14	1	11	0	12
Milton town, Sussex County	75	76	20	3	0	12	2,027	497	38	18	1	92
Newark city, New Castle County	626	318	141	325	31	112	26,532	2,412	194	2,570	41	519
New Castle city, New Castle County	101	95	39	19	2	31	3,660	1,530	57	80	2	105
Newport town, New Castle County	29	26	6	5	2	9	744	220	9	21	2	100
North Star CDP, New Castle County	83	20	8	61	0	27	7,066	270	11	687	0	48
Ocean View town, Sussex County	17	8	6	5	1	3	1,835	24	7	29	1	8
Odessa town, New Castle County	12	10	4	5	0	2	334	35	4	9	0	2

20 Delaware

State name and page number

Summary Population and Housing Characteristics
U.S. Census Bureau, 2010 Census

Report title

another. Indented data lines represent subcategories that, in most instances, sum to a total. Occasionally in tables, it is desirable to show one or more single-line subcategories that do not sum to the total.

The data field is that part of the statistical table that contains the data. It extends from the bottom of the boxhead to the bottom of the table and from the right of the stub to the right edge of the page.

Both geographic and subject-matter terms appear in tables. It is important to read the definitions of the terms used in the tables because census terms often are defined in special ways that reflect the manner in which the questions were asked and the data were tabulated. Definitions of geographic terms are provided in Appendix A of CPH-1-A, *Summary Population and Housing Characteristics, Selected Appendixes* at <www.census.gov/prod/cen2010/cph-1-a.pdf>. Census tables often include derived measures such as medians, means, percentages, and ratios. These and other subject-matter terms are defined in Appendix B of the same report.

Symbols and Geographic Abbreviations

The following symbols are used in the tables and explanations of subjects covered in 2010 Census reports:

- A dash "–" represents zero or a derived measure that rounds to less than 0.1. This symbol appears only in the 2010 Census CPH-2, *Population and Housing Unit Counts*, report series.
- (X) means not applicable. In the 1990 and earlier decennial census reports, three dots "..." meant not applicable.
- (NA) means not available.
- The superscript prefix "r" indicates that a Census 2000 count has been revised since the publication of the Census 2000 reports as a result of certified Count Question Resolution (CQR) changes (see also <www.census.gov/prod/cen2000/notes/errata.pdf>). This symbol appears only in the 2010 Census CPH-2, *Population and Housing Unit Counts*, report series.
- A minus sign "–" preceding a figure denotes decrease. The minus sign appears only in the 2010 Census CPH-2, *Population and Housing Unit Counts*, report series.

The following are examples of geographic abbreviations and terms that may be used in the tables in this report:

- A "(part)" next to the name of a geographic area in a hierarchical presentation indicates that the geographic entity is located only partially in the superior geographic entity. For example, a "(part)" next to a place name in a county subdivision-place hierarchy indicates that the place is located in more than one county subdivision. (Places also may be "split" by county, congressional district, urban/rural, metropolitan area, voting district, and other geographic boundaries, depending on the presentation.) Other geographic entities also can be "split" by a higher level entity. The exception is a tabulation block, which is unique within all geographic entities in census products.
- ANVSA is Alaska Native village statistical area.
- ANRC is Alaska Native Regional Corporation.
- CCD is census county division.
- CDP is census designated place.
- CSA is combined statistical area.
- NECTA is New England city and town area.
- Metro Area is metropolitan statistical area.
- Micro Area is micropolitan statistical area.
- OTSA is Oklahoma tribal statistical area.
- SDTSA is state designated tribal statistical area.
- TDSA is tribal designated statistical area.
- UT is unorganized territory.

GRAPHICS

Charts, statistical maps, and other graphic summaries are included in some 2010 Census reports.

USER NOTES

User notes include corrections, errata, and related explanatory information. They also provide information about unique characteristics of the report and changes or corrections made too late to be reflected in the text or tables themselves. However, sometimes this information becomes available too late to be reflected even in the user notes. Therefore, updates are available in the *Notes and Errata* document at <www.census.gov/prod/cen2010/notes/errata.pdf>.

APPENDIXES

Appendixes A through D and F through H, described below, are in the separate volume, CPH-1-A, *Summary Population and Housing Characteristics, Selected Appendixes*, on the Internet at <www.census.gov/prod/cen2010/cph-1-a.pdf>. Appendix E is included in this report.

Appendix A, Geographic Terms and Concepts. Provides definitions of the types of geographic areas and related information used in census products.

Appendix B, Definitions of Subject Characteristics. Contains definitions for the subject-matter terms used in census products, including explanations of derived measures, limitations of the data, and comparability with previous censuses. The subjects are listed alphabetically. Population characteristics are defined first, followed by the definitions of the housing subjects.

Appendix C, Data Collection and Processing Procedures. Explains the 2010 Census mission and scope and provides thumbnail descriptions of 2010 Census operations.

Appendix D, Questionnaire. Presents a facsimile of the 2010 Census questionnaire used to collect the data in this report.

Appendix E, Maps. Contains maps depicting the geographic areas shown in this report.

Appendix F, Operational Overview and Accuracy of the Data. Provides information on 2010 Census operations, including group quarters enumeration, confidentiality of the data, imputation of housing unit status and population counts, sources of errors in the data, and data editing.

Appendix G, Residence Rule and Residence Situations for the 2010 Census of the United States. Contains a description of the residence rule and residence situations used by Census Bureau staff to guide decisions on where people should be counted in the 2010 Census. This document is the basis for residence-related sections of questionnaires, collection instruments, field materials, and training materials.

Appendix H, Acknowledgments. Lists many of the U.S. Census Bureau staff who participated in report preparation.

Table Finding Guide

SUBJECTS BY TYPE OF GEOGRAPHIC AREA AND TABLE NUMBER

Subjects covered in this guide are shown on the left side, and types of geographic areas are shown at the top. Table numbers shown in bold indicate that either all or part of the table is presented for the American Indian and Alaska Native population in American Indian and Alaska Native areas, or for the Native Hawaiian and Other Pacific Islander population in Hawaiian home lands. See CPH-1-A, *Summary Population and Housing Characteristics, Selected Appendixes* (<www.census.gov/prod/cen2010 /cph-1-a.pdf>) for a description of area classifications (Appendix A) and for definitions and explanations of subject characteristics (Appendix B).

Subject	The state[1]	County[2]	Place: By county and county subdivision	Place: Alphabetically for the state	County subdivision: By county	County subdivision: Alphabetically for the state[3]	American Indian and Alaska Native area[4]	Hawaiian home land[5]
POPULATION CHARACTERISTICS								
Age	1, 2	1, 2	1	2	1	2	**17**	**25**
Average family size	7, 8	7, 8	7	8	7	8	**20**	**28**
Average household size	7, 8	7, 8	7	8	7	8	**20**	**28**
Families and family characteristics	7, 8	7, 8	7	8	7	8	**20**	**28**
Group quarters population	9, 10	9, 10	9	10	9	10	**21**	**29**
Hispanic or Latino origin	3, 4	3, 4	3	4	3	4	**18**	**26**
Households and household characteristics	7, 8, 9, 10	7, 8, 9, 10	7, 9	8, 10	7, 9	8, 10	**20, 21**	**28, 29**
Nonfamily households	7, 8	7, 8	7	8	7	8	**20**	**28**
Population density	15, 16	15, 16	15	16	15	16	24	32
Race	3, 4, 5, 6	3, 4, 5, 6	3, 5	4, 6	3, 5	4, 6	**18, 19**	**26, 27**
Relationship to householder	9, 10	9, 10	9	10	9	10	**21**	**29**
Sex	1, 2	1, 2	1	2	1	2	**17**	**25**
Unmarried partner	9, 10	9, 10	9	10	9	10	**21**	**29**
HOUSING CHARACTERISTICS								
Average household size by tenure	11, 12	11, 12	11	12	11	12	**22**	**30**
Hispanic or Latino origin of householder	13, 14	13, 14	13	14	13	14	**23**	**31**
Occupancy characteristics	11, 12	11, 12	11	12	11	12	**22**	**30**
Race of householder	13, 14	13, 14	13	14	13	14	**23**	**31**
Tenure	11, 12	11, 12	11	12	11	12	**22**	**30**
Vacancy characteristics	11, 12	11, 12	11	12	11	12	**22**	**30**
GEOGRAPHIC CHARACTERISTICS								
Land area	15, 16	15, 16	15	16	15	16	24	32
Population density	15, 16	15, 16	15	16	15	16	24	32

[1] State, District of Columbia, or Puerto Rico.

[2] Parish in Louisiana; city and borough, municipality, borough, or census area in Alaska; and municipio in Puerto Rico. In Maryland, Missouri, Nevada, and Virginia, one or more cities are independent of counties and are treated as statistical equivalents of counties. The entire District of Columbia, which has no counties, is treated as a county equivalent.

[3] County subdivisions within the state are shown alphabetically with places for the following 12 states: Connecticut, Maine, Massachusetts, Michigan, Minnesota, New Hampshire, New Jersey, New York, Pennsylvania, Rhode Island, Vermont, and Wisconsin.

[4] American Indian and Alaska Native areas include state and federal American Indian reservations; Oklahoma tribal statistical areas (OTSAs); Alaska Native village statistical areas (ANVSAs); tribal designated statistical areas (TDSAs); state designated tribal statistical areas (SDTSAs); and Alaska Native Regional Corporations (ANRCs).

[5] Tables for these areas appear only in the report for Hawaii.

User Notes

User notes include corrections, errata, and related explanatory information. These updates provide information about unique characteristics of the report and changes or corrections made too late to be reflected in the text or tables themselves. They are available in the *Notes and Errata* document at <www.census.gov/prod/cen2010/notes/errata.pdf>.

ADDITIONAL DEFINITIONS AND EXPLANATIONS OF THE DATA

User Note 1

Places within a state that have the same name are differentiated by the use of county name in parentheses. Because county name is appended to place names in selected tables in this report, the county name will appear twice for these places.

STATISTICAL TABLES

Table 1.
Age and Sex: 2010

[For information on confidentiality protection, nonsampling error, and definitions, see Selected Appendixes at <www.census.gov/prod/cen2010/cph-1-a.pdf>]

State County County Subdivision Place	Total population	Median age	Age								
			Under 5 years	5 to 17 years	18 to 20 years	21 to 24 years	25 to 34 years	35 to 44 years	45 to 54 years	55 to 59 years	60 to 64 years
Virginia	8,001,024	37.5	509,625	1,344,052	347,453	454,646	1,090,419	1,108,928	1,214,000	512,595	442,369
Accomack County	33,164	44.7	1,942	4,983	1,138	1,358	3,537	3,765	5,065	2,642	2,398
District 1	2,941	52.0	114	340	81	97	238	310	417	257	285
Chincoteague town	2,941	52.0	114	340	81	97	238	310	417	257	285
District 2	4,763	47.9	243	607	134	170	523	497	758	395	424
Atlantic CDP (part)	262	49.3	19	33	5	7	32	17	44	22	20
Captains Cove CDP	1,042	51.0	50	107	16	33	127	107	158	82	114
Greenbackville CDP	192	43.3	9	24	8	11	26	23	32	8	14
Hallwood town	206	40.5	14	39	6	9	21	29	35	8	12
Horntown CDP (part)	335	58.4	8	28	7	7	14	26	51	41	57
Sanford CDP (part)	181	49.9	8	28	4	3	17	20	27	9	21
Saxis town	241	55.5	6	22	9	7	14	27	31	28	21
Tangier town	727	48.6	26	109	21	21	64	77	118	72	63
Temperanceville CDP (part)	294	43.5	15	36	14	13	39	34	41	30	19
Wattsville CDP (part)	498	48.3	22	65	16	11	54	43	107	45	29
District 3	3,605	41.5	256	548	137	183	398	453	628	265	179
Atlantic CDP (part)	600	41.7	38	82	20	22	68	95	90	47	29
Horntown CDP (part)	239	45.8	11	36	5	12	23	28	34	20	8
Makemie Park CDP	155	39.7	7	35	5	12	8	28	25	8	9
New Church CDP	205	43.1	12	24	8	13	22	29	32	17	13
Oak Hall CDP	255	43.9	9	39	9	14	34	26	57	17	7
Sanford CDP (part)	31	45.3	2	3	2	2	3	3	4	6	3
Temperanceville CDP (part)	64	45.5	4	14	2	3	1	7	17	2	9
Wattsville CDP (part)	630	42.6	44	88	28	34	79	60	109	55	33
District 4	3,660	40.5	223	671	111	157	422	466	528	268	226
Bayside CDP	120	46.5	13	12	4	10	11	8	18	18	7
Bloxom town	387	36.4	25	85	13	14	52	37	41	21	28
Chase Crossing CDP (part)	91	22.4	12	29	2	5	18	16	5	0	0
Greenbush CDP (part)	8	30.5	0	3	0	0	2	0	1	1	1
Lee Mont CDP	125	41.5	11	25	3	2	15	13	16	8	8
Nelsonia CDP (part)	105	38.5	7	19	3	9	10	15	22	9	4
Parksley town	842	40.1	56	133	27	48	101	110	118	63	46
Whitesville CDP	219	45.5	5	37	8	6	22	29	35	22	16
District 5	4,090	38.1	357	638	180	231	511	476	588	277	217
Chase Crossing CDP (part)	286	28.2	50	37	14	26	62	34	22	19	11
Gargatha CDP	381	43.1	19	62	23	14	34	50	69	27	29
Mappsville CDP	440	27.6	58	82	21	35	77	42	51	25	21
Metompkin CDP	551	37.3	47	83	28	28	81	53	66	53	31
Modest Town CDP	149	50.4	8	16	4	11	13	12	36	13	6
Nelsonia CDP (part)	418	38.8	32	70	14	25	48	61	87	31	18
Pastoria CDP (part)	261	41.5	21	39	13	16	23	32	27	20	16
District 6	3,587	40.3	276	530	120	160	472	444	459	255	218
Accomac town	519	37.8	31	57	22	38	89	78	51	39	35
Deep Creek CDP	115	54.9	3	13	3	4	9	11	15	10	10
Greenbush CDP (part)	212	34.3	19	42	7	8	32	21	33	21	7
Pastoria CDP (part)	388	33.2	40	64	14	20	65	53	51	17	14
Southside Chesconessex CDP	131	58.5	2	12	3	4	5	8	24	11	23
Tasley CDP (part)	300	38.0	25	51	11	6	46	35	43	19	17
District 7	3,265	51.1	115	446	89	110	293	299	523	317	313
Onancock town	1,263	51.1	52	166	41	51	130	96	196	128	123
Onley town	516	48.6	17	72	16	20	45	62	85	47	40
Savageville CDP (part)	8	57.5	0	0	0	0	1	1	1	2	2
Tasley CDP (part)	0	0.0	0	0	0	0	0	0	0	0	0
District 8	3,671	47.1	167	577	150	115	310	406	572	294	314
Bobtown CDP	211	56.2	8	20	6	4	8	18	39	22	22
Harborton CDP	131	55.8	6	13	3	3	10	8	21	6	16
Keller town	178	47.5	9	25	8	7	13	19	41	9	13
Mappsburg CDP (part)	45	31.5	1	12	2	0	8	7	7	3	1
Melfa town	408	43.0	20	76	14	14	40	51	56	31	26
Pungoteague CDP (part)	218	39.3	10	56	9	5	25	22	36	9	16
Quinby CDP	282	59.3	13	18	9	6	23	21	33	24	49
Savageville CDP (part)	167	42.8	8	29	8	10	16	24	22	13	11
Wachapreague town	232	57.9	5	23	2	6	16	19	34	16	32
District 9	3,582	43.3	191	626	136	135	370	414	592	314	222
Belle Haven town (part)	462	43.8	32	70	16	21	49	50	79	36	34
Boston CDP	504	37.4	30	101	29	25	54	60	81	51	22
Cats Bridge CDP	229	42.8	14	38	8	12	27	28	26	27	14
Mappsburg CDP (part)	15	43.8	1	0	1	0	3	3	1	1	3
Painter town	229	40.5	16	41	8	10	25	25	45	15	6
Pungoteague CDP (part)	129	39.4	5	31	3	3	14	18	28	4	4
Savage Town CDP	78	40.5	0	21	2	3	8	14	12	9	5
Albemarle County	98,970	38.2	5,527	15,758	7,042	5,208	12,560	11,890	14,525	6,713	5,623
Jack Jouett district	14,561	28.1	728	1,393	2,644	1,457	2,665	1,262	1,247	664	579
University of Virginia CDP (part)	5,260	21.3	110	83	2,365	827	1,151	235	95	48	43
Rio district	15,682	39.9	984	2,440	434	750	2,288	1,949	2,151	1,028	891
Hollymead CDP (part)	1,363	38.0	105	231	33	55	190	203	182	78	53
Rivanna district	17,425	41.6	1,016	3,319	458	636	1,862	2,348	2,900	1,230	944
Hollymead CDP (part)	6,321	39.2	380	1,557	166	184	521	1,024	1,192	400	257
Pantops CDP	3,027	37.1	234	336	62	179	629	361	241	94	103
Piney Mountain CDP	1,130	34.5	80	241	40	40	175	180	179	80	58

Table 1.
Age and Sex: 2010—Con.

[For information on confidentiality protection, nonsampling error, and definitions, see Selected Appendixes at <www.census.gov/prod/cen2010/cph-1-a.pdf>]

Age—Con			Age and sex						Percent of total population		
			All ages		18 years and over		65 years and over				
65 to 74 years	75 to 84 years	85 years and over	Female	Males per 100 females	Total	Female	Total	Female	Under 18 years	65 years and over	**State County County Subdivision Place**
549,804	304,730	122,403	4,075,041	96.3	6,147,347	3,168,391	976,937	555,615	23.2	12.2	**Virginia**
3,505	2,093	738	17,010	95.0	26,239	13,732	6,336	3,506	20.9	19.1	Accomack County
448	286	68	1,488	97.6	2,487	1,289	802	426	15.4	27.3	District 1
448	286	68	1,488	97.6	2,487	1,289	802	426	15.4	27.3	Chincoteague town
609	326	77	2,415	97.2	3,913	2,012	1,012	529	17.8	21.2	District 2
36	22	5	136	92.6	210	112	63	35	19.8	24.0	Atlantic CDP (part)
173	61	14	531	96.2	885	451	248	127	15.1	23.8	Captains Cove CDP
24	8	5	106	81.1	159	88	37	18	17.2	19.3	Greenbackville CDP
14	17	2	97	112.4	153	72	33	19	25.7	16.0	Hallwood town
65	25	6	160	109.4	299	144	96	38	10.7	28.7	Horntown CDP (part)
25	14	5	98	84.7	145	78	44	24	19.9	24.3	Sanford CDP (part)
35	33	8	125	92.8	213	110	76	40	11.6	31.5	Saxis town
79	66	11	355	104.8	592	307	156	90	18.6	21.5	Tangier town
35	13	5	157	87.3	243	134	53	32	17.3	18.0	Temperanceville CDP (part)
72	25	9	246	102.4	411	206	106	49	17.5	21.3	Wattsville CDP (part)
318	186	54	1,859	93.9	2,801	1,478	558	313	22.3	15.5	District 3
51	48	10	298	101.3	480	247	109	57	20.0	18.2	Atlantic CDP (part)
41	15	6	138	73.2	192	113	62	39	19.7	25.9	Horntown CDP (part)
12	5	1	79	96.2	113	56	18	8	27.1	11.6	Makemie Park CDP
22	8	5	92	122.8	169	82	35	18	17.6	17.1	New Church CDP
24	14	5	128	99.2	207	106	43	23	18.8	16.9	Oak Hall CDP
3	0	0	14	121.4	26	10	3	0	16.1	9.7	Sanford CDP (part)
3	1	1	38	68.4	46	29	5	3	28.1	7.8	Temperanceville CDP (part)
52	42	6	339	85.8	498	274	100	63	21.0	15.9	Wattsville CDP (part)
309	198	81	1,827	100.3	2,766	1,404	588	324	24.4	16.1	District 4
7	9	3	67	79.1	95	49	19	11	20.8	15.8	Bayside CDP
33	22	16	193	100.5	277	141	71	34	28.4	18.3	Bloxom town
3	1	0	43	111.6	50	24	4	3	45.1	4.4	Chase Crossing CDP (part)
0	0	0	6	33.3	5	3	0	0	37.5	0.0	Greenbush CDP (part)
18	4	2	65	92.3	89	48	24	12	28.8	19.2	Lee Mont CDP
5	1	1	54	94.4	79	46	7	5	24.8	6.7	Nelsonia CDP (part)
62	57	21	419	101.0	653	332	140	82	22.4	16.6	Parksley town
18	11	10	121	81.0	177	101	39	28	19.2	17.8	Whitesville CDP
289	205	121	2,127	92.3	3,095	1,629	615	365	24.3	15.0	District 5
6	5	0	127	125.2	199	91	11	8	30.4	3.8	Chase Crossing CDP (part)
35	11	8	195	95.4	300	152	54	28	21.3	14.2	Gargatha CDP
13	12	3	226	94.7	300	155	28	14	31.8	6.4	Mappsville CDP
38	32	11	307	79.5	421	241	81	56	23.6	14.7	Metompkin CDP
18	9	3	80	86.3	125	66	30	15	16.1	20.1	Modest Town CDP
19	9	4	220	90.0	316	160	32	15	24.4	7.7	Nelsonia CDP (part)
33	19	2	147	77.6	201	120	54	31	23.0	20.7	Pastoria CDP (part)
335	205	113	1,746	105.4	2,781	1,381	653	374	22.5	18.2	District 6
40	26	13	212	144.8	431	180	79	47	17.0	15.2	Accomac town
22	13	2	59	94.9	99	52	37	21	13.9	32.2	Deep Creek CDP
18	3	1	103	105.8	151	73	22	12	28.8	10.4	Greenbush CDP (part)
26	23	1	204	90.2	284	157	50	30	26.8	12.9	Pastoria CDP (part)
23	11	5	70	87.1	117	62	39	23	10.7	29.8	Southside Chesconessex CDP
24	16	7	154	94.8	224	112	47	27	25.3	15.7	Tasley CDP (part)
401	244	115	1,733	88.4	2,704	1,467	760	428	17.2	23.3	District 7
135	89	56	696	81.5	1,045	591	280	163	17.3	22.2	Onancock town
57	45	10	263	96.2	427	216	112	62	17.2	21.7	Onley town
1	0	0	1	700.0	8	1	1	0	0.0	12.5	Savageville CDP (part)
0	0	0	0	(X)	0	0	0	0	(X)	(X)	Tasley CDP (part)
449	246	71	1,936	89.6	2,927	1,568	766	412	20.3	20.9	District 8
32	21	11	117	80.3	183	100	64	36	13.3	30.3	Bobtown CDP
24	17	4	74	77.0	112	65	45	27	14.5	34.4	Harborton CDP
14	15	5	94	89.4	144	73	34	20	19.1	19.1	Keller town
4	0	0	25	80.0	32	17	4	2	28.9	8.9	Mappsburg CDP (part)
43	28	9	224	82.1	312	177	80	46	23.5	19.6	Melfa town
19	11	0	113	92.9	152	81	30	16	30.3	13.8	Pungoteague CDP (part)
51	25	10	153	84.3	251	135	86	44	11.0	30.5	Quinby CDP
19	6	1	84	98.8	130	67	26	17	22.2	15.6	Savageville CDP (part)
48	22	9	119	95.0	204	106	79	36	12.1	34.1	Wachapreague town
347	197	38	1,879	90.6	2,765	1,504	582	335	22.8	16.2	District 9
43	24	8	248	86.3	360	199	75	46	22.1	16.2	Belle Haven town (part)
24	24	3	280	80.0	373	219	51	33	26.0	10.1	Boston CDP
30	4	1	124	84.7	177	96	35	23	22.7	15.3	Cats Bridge CDP
2	0	0	10	50.0	14	9	2	1	6.7	13.3	Mappsburg CDP (part)
18	16	4	124	84.7	172	96	38	25	24.9	16.6	Painter town
11	7	1	68	89.7	93	51	19	12	27.9	14.7	Pungoteague CDP (part)
3	1	0	42	85.7	57	33	4	2	26.9	5.1	Savage Town CDP
7,280	4,598	2,246	51,361	92.7	77,685	40,975	14,124	8,085	21.5	14.3	Albemarle County
761	636	525	7,651	90.3	12,440	6,627	1,922	1,160	14.6	13.2	Jack Jouett district
52	106	145	2,714	93.8	5,067	2,605	303	194	3.7	5.8	University of Virginia CDP (part)
1,217	932	618	8,433	86.0	12,258	6,771	2,767	1,752	21.8	17.6	Rio district
100	76	57	732	86.2	1,027	571	233	160	24.7	17.1	Hollymead CDP (part)
1,286	942	484	9,170	90.0	13,090	7,043	2,712	1,564	24.9	15.6	Rivanna district
355	228	57	3,329	89.9	4,384	2,347	640	374	30.6	10.1	Hollymead CDP (part)
156	330	302	1,726	75.4	2,457	1,439	788	528	18.8	26.0	Pantops CDP
41	10	6	582	94.2	809	444	57	37	28.4	5.0	Piney Mountain CDP

Table 1.
Age and Sex: 2010—Con.

[For information on confidentiality protection, nonsampling error, and definitions, see Selected Appendixes at <www.census.gov/prod/cen2010/cph-1-a.pdf>]

State County County Subdivision Place	Total population	Median age	Age								
			Under 5 years	5 to 17 years	18 to 20 years	21 to 24 years	25 to 34 years	35 to 44 years	45 to 54 years	55 to 59 years	60 to 64 years
Albemarle County—Con.											
Samuel Miller district	15,093	37.8	678	2,441	2,385	575	1,091	1,567	2,226	1,157	935
Ivy CDP	905	45.4	37	207	22	17	55	109	174	73	63
University of Virginia CDP (part)	2,444	19.4	14	55	2,069	210	33	46	14	2	0
Scottsville district	19,063	37.0	1,122	2,865	662	1,319	3,095	2,536	2,891	1,237	1,136
Esmont CDP	528	39.8	32	103	19	15	68	67	81	41	29
Rivanna CDP	1,860	51.9	67	367	30	17	59	193	292	147	228
Scottsville town (part)	531	43.1	33	64	8	29	73	73	72	47	30
White Hall district	17,146	43.3	999	3,300	459	471	1,559	2,228	3,110	1,397	1,138
Crozet CDP	5,565	38.3	436	1,222	129	116	632	911	906	299	251
Free Union CDP	193	45.5	9	38	2	3	18	23	34	19	14
Hollymead CDP (part)	6	62.0	0	0	0	0	0	1	1	0	2
Alleghany County	16,250	45.8	778	2,672	499	525	1,434	2,043	2,492	1,218	1,284
Boiling Springs district	2,344	45.4	111	367	76	71	216	315	392	176	192
Clifton Forge East district	2,291	47.9	114	352	70	84	178	259	325	156	185
Clifton Forge town (part)	1,939	48.0	99	303	56	74	145	217	272	122	162
Clifton Forge West district	2,178	43.7	102	385	69	81	207	273	327	116	149
Clifton Forge town (part)	1,945	43.4	93	347	61	71	190	242	306	108	138
Selma CDP (part)	233	46.4	9	38	8	10	17	31	21	8	11
Covington district	2,353	46.2	107	397	80	63	190	301	347	231	193
Callaghan CDP	348	52.6	12	26	8	10	28	41	64	35	31
Falling Spring district	2,489	45.0	108	417	80	66	218	354	409	174	187
Jackson River district	2,383	45.2	112	412	60	95	217	289	339	188	204
Low Moor CDP	258	49.0	11	36	5	11	17	38	36	26	35
Selma CDP (part)	296	41.7	15	53	16	16	30	32	34	10	18
Sharon district	2,212	46.7	124	342	64	65	208	252	353	177	174
Iron Gate town	388	45.4	27	56	11	17	37	44	57	28	36
Amelia County	12,690	42.7	745	2,077	429	523	1,337	1,610	2,180	929	861
District 1	2,601	41.9	159	447	104	117	265	321	462	194	182
District 2	2,666	41.2	175	468	82	93	311	348	400	188	168
District 3	2,338	42.4	122	381	82	111	248	294	427	164	145
Amelia Court House CDP (part)	258	36.8	17	39	12	19	34	28	38	19	12
District 4	2,743	44.0	156	445	85	103	280	338	474	175	186
Amelia Court House CDP (part)	841	42.1	57	149	22	28	100	96	112	33	50
District 5	2,342	44.3	133	336	76	99	233	309	417	208	180
Amherst County	32,353	42.0	1,752	5,188	1,617	1,653	3,226	4,036	5,081	2,336	2,134
District 1	6,403	41.5	381	1,118	234	302	641	847	1,052	462	455
Madison Heights CDP (part)	1,474	40.8	88	250	53	76	171	182	212	102	94
District 2	6,465	43.4	286	898	545	431	498	699	907	465	432
Amherst town	2,231	46.6	115	335	79	89	200	245	326	121	141
District 3	6,591	43.0	301	1,060	419	306	599	814	1,072	520	441
District 4	6,660	40.0	393	1,178	219	310	773	869	1,015	432	419
Madison Heights CDP (part)	3,577	43.0	171	631	106	151	380	436	538	238	231
District 5	6,234	42.2	391	934	200	304	715	807	1,035	457	387
Madison Heights CDP (part)	6,234	42.2	391	934	200	304	715	807	1,035	457	387
Appomattox County	14,973	42.8	809	2,516	500	620	1,619	1,841	2,374	1,038	1,049
Appomattox River district	2,847	45.9	132	435	108	119	263	331	469	220	201
Pamplin City town (part)	188	37.5	16	36	5	5	25	24	33	9	8
Courthouse district	2,812	41.6	178	445	90	140	333	326	393	187	207
Appomattox town	1,733	41.7	115	280	59	96	205	180	228	118	124
Falling River district	3,134	43.9	169	533	102	126	310	393	545	208	230
Concord CDP (part)	91	43.8	10	6	1	2	19	9	17	5	7
Piney Mountain district	2,885	43.2	126	518	97	105	296	368	446	214	194
Wreck Island district	3,295	39.8	204	585	103	130	417	423	521	209	217
Concord CDP (part)	136	34.0	10	30	1	5	23	18	20	9	4
Arlington County	207,627	33.4	11,782	20,844	3,967	16,348	57,402	32,868	25,717	11,228	9,417
Arlington	207,627	33.4	11,782	20,844	3,967	16,348	57,402	32,868	25,717	11,228	9,417
Arlington CDP	207,627	33.4	11,782	20,844	3,967	16,348	57,402	32,868	25,717	11,228	9,417
Augusta County	73,750	42.9	3,839	11,916	2,621	2,864	7,900	9,918	12,250	5,563	5,040
Beverley Manor district	10,989	39.1	692	1,680	423	580	1,474	1,589	1,656	742	703
Jolivue CDP	1,129	44.0	75	114	40	70	153	129	157	76	85
Stuarts Draft CDP (part)	2,872	33.3	237	552	120	171	422	435	389	160	148
Verona CDP (part)	3,855	38.8	175	545	139	209	612	627	611	258	195
Middle River district	11,183	40.9	659	2,012	372	415	1,294	1,502	1,900	819	673
Crimora CDP	2,209	40.9	160	340	83	98	275	283	370	138	122
Dooms CDP (part)	112	56.0	0	5	4	3	9	11	19	26	11
Grottoes town (part)	7	40.3	0	0	1	2	0	2	0	0	0
Harriston CDP	909	35.6	52	210	29	28	125	148	155	57	40
New Hope CDP	797	43.5	40	137	31	32	74	102	142	68	66
Weyers Cave CDP (part)	2,451	33.3	196	556	67	79	392	350	328	122	110
North River district	9,227	44.0	513	1,529	285	350	930	1,117	1,580	737	699
Mount Sidney CDP	663	44.3	35	114	23	29	63	74	125	45	52
Verona CDP (part)	384	39.8	28	48	9	38	52	52	62	21	18
Weyers Cave CDP (part)	22	41.0	0	4	2	0	0	7	4	0	0
Pastures district	9,772	44.0	417	1,385	312	378	1,178	1,363	1,662	796	721
Augusta Springs CDP	257	42.5	17	36	12	8	25	37	41	19	18

Table 1.
Age and Sex: 2010—Con.

[For information on confidentiality protection, nonsampling error, and definitions, see Selected Appendixes at <www.census.gov/prod/cen2010/cph-1-a.pdf>]

Age—Con			Age and sex						Percent of total population		
			All ages		18 years and over		65 years and over				
65 to 74 years	75 to 84 years	85 years and over	Female	Males per 100 females	Total	Female	Total	Female	Under 18 years	65 years and over	**State County County Subdivision Place**
											Albemarle County—Con.
1,222	633	183	7,770	94.2	11,974	6,276	2,038	1,069	20.7	13.5	Samuel Miller district
90	48	10	464	95.0	661	346	148	79	27.0	16.4	Ivy CDP
0	1	0	1,331	83.6	2,375	1,306	1	1	2.8	0.0	University of Virginia CDP (part)
1,323	690	187	9,516	100.3	15,076	7,603	2,200	1,203	20.9	11.5	Scottsville district
43	23	7	276	91.3	393	207	73	44	25.6	13.8	Esmont CDP
291	148	21	962	93.3	1,426	745	460	227	23.3	24.7	Rivanna CDP
52	36	14	274	93.8	434	232	102	61	18.3	19.2	Scottsville town (part)
1,471	765	249	8,821	94.4	12,847	6,655	2,485	1,337	25.1	14.5	White Hall district
375	198	90	2,963	87.8	3,907	2,090	663	387	29.8	11.9	Crozet CDP
22	8	3	96	101.0	146	72	33	14	24.4	17.1	Free Union CDP
2	0	0	3	100.0	6	3	2	1	0.0	33.3	Hollymead CDP (part)
1,887	1,012	406	8,296	95.9	12,800	6,657	3,305	1,850	21.2	20.3	Alleghany County
290	95	43	1,169	100.5	1,866	946	428	211	20.4	18.3	Boiling Springs district
266	202	100	1,239	84.9	1,825	1,018	568	361	20.3	24.8	Clifton Forge East district
225	171	93	1,056	83.6	1,537	864	489	312	20.7	25.2	Clifton Forge town (part)
226	152	91	1,152	89.1	1,691	912	469	297	22.4	21.5	Clifton Forge West district
200	126	63	1,019	90.9	1,505	801	389	237	22.6	20.0	Clifton Forge town (part)
26	26	28	133	75.2	186	111	80	60	20.2	34.3	Selma CDP (part)
267	137	40	1,184	98.7	1,849	958	444	244	21.4	18.9	Covington district
64	23	6	153	127.5	310	134	93	51	10.9	26.7	Callaghan CDP
300	139	37	1,240	100.7	1,964	981	476	237	21.1	19.1	Falling Spring district
295	131	41	1,200	98.6	1,859	948	467	244	22.0	19.6	Jackson River district
34	6	3	122	111.5	211	103	43	24	18.2	16.7	Low Moor CDP
39	28	5	142	108.5	228	112	72	36	23.0	24.3	Selma CDP (part)
243	156	54	1,112	98.9	1,746	894	453	256	21.1	20.5	Sharon district
38	30	7	195	99.0	305	159	75	41	21.4	19.3	Iron Gate town
1,214	579	206	6,463	96.3	9,868	5,074	1,999	1,118	22.2	15.8	Amelia County
217	99	34	1,317	97.5	1,995	1,010	350	186	23.3	13.5	District 1
263	132	38	1,350	97.5	2,023	1,036	433	246	24.1	16.2	District 2
242	88	34	1,162	101.2	1,835	926	364	197	21.5	15.6	District 3
31	7	2	124	108.1	202	99	40	22	21.7	15.5	Amelia Court House CDP (part)
274	152	75	1,430	91.8	2,142	1,137	501	291	21.9	18.3	District 4
79	67	48	457	84.0	635	353	194	135	24.5	23.1	Amelia Court House CDP (part)
218	108	25	1,204	94.5	1,873	965	351	198	20.0	15.0	District 5
3,034	1,702	594	16,901	91.4	25,413	13,569	5,330	3,013	21.5	16.5	Amherst County
580	243	88	3,238	97.7	4,904	2,544	911	495	23.4	14.2	District 1
146	68	32	788	87.1	1,136	619	246	147	22.9	16.7	Madison Heights CDP (part)
703	416	185	3,655	76.9	5,281	3,074	1,304	761	18.3	20.2	District 2
267	197	116	1,211	84.2	1,781	986	580	365	20.2	26.0	Amherst town
656	291	112	3,284	100.7	5,230	2,617	1,059	558	20.6	16.1	District 3
574	381	97	3,486	91.0	5,089	2,737	1,052	601	23.6	15.8	District 4
391	234	70	1,890	89.3	2,775	1,517	695	402	22.4	19.4	Madison Heights CDP (part)
521	371	112	3,238	92.5	4,909	2,597	1,004	598	21.3	16.1	District 5
521	371	112	3,238	92.5	4,909	2,597	1,004	598	21.3	16.1	Madison Heights CDP (part)
1,516	803	288	7,683	94.9	11,648	6,062	2,607	1,442	22.2	17.4	Appomattox County
349	165	55	1,445	97.0	2,280	1,161	569	304	19.9	20.0	Appomattox River district
11	12	4	93	102.2	136	71	27	15	27.7	14.4	Pamplin City town (part)
255	180	78	1,479	90.1	2,189	1,193	513	315	22.2	18.2	Courthouse district
153	113	62	943	83.8	1,338	754	328	213	22.8	18.9	Appomattox town
322	154	42	1,592	96.9	2,432	1,237	518	282	22.4	16.5	Falling River district
4	11	0	51	78.4	75	40	15	9	17.6	16.5	Concord CDP (part)
316	145	60	1,510	91.1	2,241	1,184	521	273	22.3	18.1	Piney Mountain district
274	159	53	1,657	98.9	2,506	1,287	486	268	23.9	14.7	Wreck Island district
10	5	1	67	103.0	96	47	16	9	29.4	11.8	Concord CDP (part)
10,086	5,153	2,815	104,126	99.4	175,001	88,110	18,054	10,169	15.7	8.7	Arlington County
10,086	5,153	2,815	104,126	99.4	175,001	88,110	18,054	10,169	15.7	8.7	Arlington
10,086	5,153	2,815	104,126	99.4	175,001	88,110	18,054	10,169	15.7	8.7	Arlington CDP
6,892	3,691	1,256	36,338	103.0	57,995	28,637	11,839	6,328	21.4	16.1	Augusta County
831	480	139	5,438	102.1	8,617	4,254	1,450	822	21.6	13.2	Beverley Manor district
95	95	40	630	79.2	940	543	230	165	16.7	20.4	Jolivue CDP
152	70	16	1,526	88.2	2,083	1,133	238	134	27.5	8.3	Stuarts Draft CDP (part)
296	152	36	1,650	133.6	3,135	1,287	484	260	18.7	12.6	Verona CDP (part)
903	495	139	5,604	99.6	8,512	4,316	1,537	779	23.9	13.7	Middle River district
205	111	24	1,108	99.4	1,709	873	340	176	22.6	15.4	Crimora CDP
18	6	0	47	138.3	107	45	24	10	4.5	21.4	Dooms CDP (part)
2	0	0	3	133.3	7	3	2	1	0.0	28.6	Grottoes town (part)
37	20	8	453	100.7	647	334	65	32	28.8	7.2	Harriston CDP
55	42	8	396	101.3	620	310	105	55	22.2	13.2	New Hope CDP
141	77	33	1,262	94.2	1,699	894	251	145	30.7	10.2	Weyers Cave CDP (part)
876	461	150	4,554	102.6	7,185	3,560	1,487	766	22.1	16.1	North River district
59	29	15	333	99.1	514	253	103	52	22.5	15.5	Mount Sidney CDP
28	22	6	185	107.6	308	157	56	36	19.8	14.6	Verona CDP (part)
4	1	0	8	175.0	18	8	5	3	18.2	22.7	Weyers Cave CDP (part)
947	496	117	4,365	123.9	7,970	3,446	1,560	774	18.4	16.0	Pastures district
29	12	3	130	97.7	204	104	44	22	20.6	17.1	Augusta Springs CDP

Table 1.
Age and Sex: 2010—Con.

[For information on confidentiality protection, nonsampling error, and definitions, see Selected Appendixes at <www.census.gov/prod/cen2010/cph-1-a.pdf>]

State County County Subdivision Place	Total population	Median age	Age								
			Under 5 years	5 to 17 years	18 to 20 years	21 to 24 years	25 to 34 years	35 to 44 years	45 to 54 years	55 to 59 years	60 to 64 years
Augusta County—Con.											
Pastures district—Con.											
Churchville CDP	194	44.3	12	25	14	7	14	29	36	18	13
Craigsville town	923	41.3	54	169	28	31	115	102	154	74	50
Deerfield CDP	132	42.7	5	22	4	4	14	20	23	9	5
Riverheads district	9,912	44.7	446	1,619	337	319	975	1,299	1,773	799	720
Greenville CDP	832	43.4	18	75	25	38	152	132	167	57	57
Middlebrook CDP	213	46.2	10	37	8	2	15	28	42	18	17
Stuarts Draft CDP (part)	1,033	45.0	45	199	17	19	98	138	173	99	84
South River district	10,480	43.8	508	1,804	327	333	991	1,476	1,724	767	733
Lyndhurst CDP	1,490	44.6	72	257	41	50	125	210	247	112	113
Sherando CDP	688	42.9	37	117	22	22	77	88	118	49	46
Stuarts Draft CDP (part)	5,330	44.1	247	909	176	155	529	729	881	367	358
Wintergreen CDP (part)	19	65.8	0	0	0	0	0	0	1	2	4
Wayne district	12,187	44.6	604	1,887	565	489	1,058	1,572	1,955	903	791
Dooms CDP (part)	1,215	45.3	63	159	45	57	116	160	222	100	89
Fishersville CDP	7,462	42.4	408	1,208	410	324	687	969	1,112	445	407
Bath County	4,731	47.5	158	646	153	180	409	615	778	340	400
Cedar Creek district	944	45.8	27	121	30	48	101	137	120	62	79
Hot Springs CDP (part)	709	42.8	23	90	25	41	87	109	95	47	60
Millboro district	966	46.9	41	134	35	40	92	108	187	56	70
Valley Springs district	925	48.3	31	138	27	30	63	117	158	70	80
Hot Springs CDP (part)	29	59.8	0	3	2	0	0	2	4	4	5
Warm Springs district	822	48.9	17	101	27	27	76	103	141	64	85
Warm Springs CDP	123	50.2	5	10	1	1	14	17	24	6	14
Williamsville district	1,074	47.2	42	152	34	35	77	150	172	88	86
Bedford County	68,676	44.3	3,388	11,917	2,211	2,298	5,973	9,229	12,008	5,447	5,058
Blue Ridge district	14,811	45.2	696	2,312	468	524	1,415	1,939	2,686	1,280	1,167
Montvale CDP	698	45.8	24	105	35	30	65	81	136	48	61
Center district	9,486	44.7	475	1,615	323	336	811	1,219	1,565	721	692
Jefferson district	23,839	41.6	1,249	4,899	787	798	2,001	3,390	4,281	1,713	1,594
Forest CDP	9,106	43.0	400	1,739	314	388	793	1,163	1,630	670	647
Lakes district	13,424	46.7	663	2,009	389	419	1,101	1,799	2,203	1,113	1,073
Peaks district	7,116	46.3	305	1,082	244	221	645	882	1,273	620	532
Big Island CDP	303	41.7	15	53	13	7	29	44	43	26	14
Bland County	6,824	43.6	285	935	219	223	804	1,099	1,023	524	527
District 1	1,774	44.4	89	272	72	39	175	255	260	132	150
District 2	1,754	45.0	80	266	47	69	174	242	246	151	144
Bland CDP	409	43.4	23	61	17	29	39	44	56	33	33
District 3	1,727	40.5	57	166	52	70	313	388	276	108	96
District 4	1,569	47.1	59	231	48	45	142	214	241	133	137
Botetourt County	33,148	44.9	1,632	5,802	955	1,054	2,706	4,489	5,775	2,798	2,512
Amsterdam district	7,596	46.3	370	1,317	193	225	549	981	1,290	631	593
Cloverdale CDP (part)	398	44.4	24	52	20	19	43	45	63	34	29
Daleville CDP	2,557	50.1	113	443	56	42	123	306	390	183	174
Hollins CDP (part)	152	47.3	10	19	3	6	16	17	31	14	18
Troutville town	431	41.8	29	63	14	18	56	50	60	38	18
Blue Ridge district	6,174	45.2	285	1,098	197	183	466	833	1,134	530	494
Blue Ridge CDP	3,084	45.8	139	521	93	92	237	414	593	260	263
Laymantown CDP (part)	1,971	46.5	74	361	63	56	146	249	342	162	157
Buchanan district	6,306	45.7	295	999	188	211	538	841	1,124	530	500
Buchanan town	1,178	43.5	68	180	39	55	121	150	181	74	76
Fincastle district	6,753	45.3	306	1,123	205	242	568	902	1,173	582	528
Fincastle town	353	41.1	8	36	15	27	63	48	58	23	22
Valley district	6,319	41.4	376	1,265	172	193	585	932	1,054	525	397
Cloverdale CDP (part)	2,721	43.2	148	516	83	84	227	387	475	218	189
Laymantown CDP (part)	8	28.5	0	3	0	0	2	1	1	0	0
Brunswick County	17,434	41.3	826	2,541	843	924	2,243	2,150	2,605	1,276	1,144
Meherrin district	3,265	47.0	151	505	107	101	304	376	535	255	284
Brodnax town (part)	253	44.1	10	45	5	11	22	39	43	16	22
Ebony CDP	161	36.3	17	30	5	4	23	18	25	8	10
Gasburg CDP (part)	371	57.2	14	31	6	6	21	25	66	34	44
Powellton district	3,028	45.0	140	475	118	133	275	372	477	252	226
Gasburg CDP (part)	110	58.0	2	4	1	0	8	7	20	25	14
Red Oak district	3,029	45.8	144	453	123	119	334	305	513	279	220
Alberta town (part)	298	47.0	12	44	10	9	38	28	66	15	20
Warfield CDP (part)	14	29.5	1	2	1	0	5	1	1	0	1
Sturgeon district	4,958	37.0	209	585	163	341	1,025	776	724	275	212
Alberta town (part)	0	0.0	0	0	0	0	0	0	0	0	0
Warfield CDP (part)	101	41.8	3	19	3	3	10	15	14	9	2
Totaro district	3,154	35.2	182	523	332	230	305	321	356	215	202
Alberta town (part)	0	0.0	0	0	0	0	0	0	0	0	0
Lawrenceville town	1,438	24.0	90	224	267	155	161	122	119	86	61
Buchanan County	24,098	43.8	1,114	3,399	792	1,066	2,858	3,258	4,068	1,936	1,739
Garden district	3,215	45.6	165	449	106	135	312	406	564	268	262
Hurricane district	3,415	46.2	165	440	112	152	343	425	631	293	234

Table 1.
Age and Sex: 2010—Con.

[For information on confidentiality protection, nonsampling error, and definitions, see Selected Appendixes at <www.census.gov/prod/cen2010/cph-1-a.pdf>]

Age—Con			Age and sex						Percent of total population		
			All ages		18 years and over		65 years and over				
65 to 74 years	75 to 84 years	85 years and over	Female	Males per 100 females	Total	Female	Total	Female	Under 18 years	65 years and over	State County County Subdivision Place
											Augusta County—Con.
											Pastures district—Con.
13	10	3	105	84.8	157	84	26	18	19.1	13.4	Churchville CDP
70	56	20	478	93.1	700	375	146	86	24.2	15.8	Craigsville town
14	8	4	64	106.3	105	52	26	13	20.5	19.7	Deerfield CDP
1,019	472	134	4,774	107.6	7,847	3,794	1,625	848	20.8	16.4	Riverheads district
58	43	10	283	194.0	739	239	111	63	11.2	13.3	Greenville CDP
23	9	4	98	117.3	166	78	36	16	22.1	16.9	Middlebrook CDP
107	47	7	534	93.4	789	408	161	83	23.6	15.6	Stuarts Draft CDP (part)
1,061	562	194	5,349	95.9	8,168	4,220	1,817	994	22.1	17.3	South River district
163	83	17	751	98.4	1,161	597	263	150	22.1	17.7	Lyndhurst CDP
64	37	11	357	92.7	534	271	112	61	22.4	16.3	Sherando CDP
527	319	133	2,760	93.1	4,174	2,192	979	547	21.7	18.4	Stuarts Draft CDP (part)
8	2	2	9	111.1	19	9	12	4	0.0	63.2	Wintergreen CDP (part)
1,255	725	383	6,254	94.9	9,696	5,047	2,363	1,345	20.4	19.4	Wayne district
123	66	15	589	106.3	993	497	204	117	18.3	16.8	Dooms CDP (part)
713	480	299	3,882	92.2	5,846	3,091	1,492	877	21.7	20.0	Fishersville CDP
610	345	97	2,341	102.1	3,927	1,954	1,052	542	17.0	22.2	Bath County
125	73	21	462	104.3	796	393	219	118	15.7	23.2	Cedar Creek district
81	38	13	342	107.3	596	284	132	69	15.9	18.6	Hot Springs CDP (part)
137	58	8	484	99.6	791	398	203	103	18.1	21.0	Millboro district
105	72	34	480	92.7	756	399	211	122	18.3	22.8	Valley Springs district
3	2	4	18	61.1	26	15	9	5	10.3	31.0	Hot Springs CDP (part)
95	70	16	407	102.0	704	351	181	90	14.4	22.0	Warm Springs district
13	14	4	57	115.8	108	53	31	20	12.2	25.2	Warm Springs CDP
148	72	18	508	111.4	880	413	238	109	18.1	22.2	Williamsville district
6,816	3,366	965	34,619	98.4	53,371	27,121	11,147	5,901	22.3	16.2	Bedford County
1,455	693	176	7,399	100.2	11,803	5,912	2,324	1,215	20.3	15.7	Blue Ridge district
70	33	10	370	88.6	569	307	113	60	18.5	16.2	Montvale CDP
1,011	520	198	4,871	94.7	7,396	3,833	1,729	943	22.0	18.2	Center district
1,906	960	261	12,134	96.5	17,691	9,131	3,127	1,701	25.8	13.1	Jefferson district
785	445	132	4,741	92.1	6,967	3,699	1,362	787	23.5	15.0	Forest CDP
1,618	805	232	6,663	101.5	10,752	5,370	2,655	1,360	19.9	19.8	Lakes district
826	388	98	3,552	100.3	5,729	2,875	1,312	682	19.5	18.4	Peaks district
42	11	6	149	103.4	235	118	59	34	22.4	19.5	Big Island CDP
716	348	121	3,059	123.1	5,604	2,491	1,185	619	17.9	17.4	Bland County
193	115	22	878	102.1	1,413	711	330	171	20.3	18.6	District 1
207	92	36	874	100.7	1,408	717	335	174	19.7	19.1	District 2
46	19	9	216	89.4	325	180	74	41	20.5	18.1	Bland CDP
126	58	17	529	226.5	1,504	434	201	102	12.9	11.6	District 3
190	83	46	778	101.7	1,279	629	319	172	18.5	20.3	District 4
3,174	1,699	552	16,731	98.1	25,714	13,113	5,425	2,982	22.4	16.4	Botetourt County
746	502	199	3,855	97.0	5,909	3,074	1,447	804	22.2	19.0	Amsterdam district
36	24	9	193	106.2	322	161	69	41	19.1	17.3	Cloverdale CDP (part)
305	272	150	1,376	85.8	2,001	1,111	727	440	21.7	28.4	Daleville CDP
10	6	2	83	83.1	123	72	18	11	19.1	11.8	Hollins CDP (part)
41	40	4	212	103.3	339	171	85	48	21.3	19.7	Troutville town
600	285	69	3,124	97.6	4,791	2,418	954	502	22.4	15.5	Blue Ridge district
299	140	33	1,564	97.2	2,424	1,230	472	238	21.4	15.3	Blue Ridge CDP
240	100	21	991	98.9	1,536	776	361	194	22.1	18.3	Laymantown CDP (part)
635	338	107	3,177	98.5	5,012	2,552	1,080	602	20.5	17.1	Buchanan district
119	84	31	628	87.6	930	504	234	144	21.1	19.9	Buchanan town
669	334	121	3,358	101.1	5,324	2,643	1,124	627	21.2	16.6	Fincastle district
32	16	5	147	140.1	309	126	53	35	12.5	15.0	Fincastle town
524	240	56	3,217	96.4	4,678	2,426	820	447	26.0	13.0	Valley district
260	112	22	1,419	91.8	2,057	1,083	394	214	24.4	14.5	Cloverdale CDP (part)
0	1	0	4	100.0	5	3	1	1	37.5	12.5	Laymantown CDP (part)
1,619	953	310	8,284	110.5	14,067	6,678	2,882	1,632	19.3	16.5	Brunswick County
402	205	40	1,666	96.0	2,609	1,355	647	344	20.1	19.8	Meherrin district
17	18	5	134	88.8	198	102	40	26	21.7	15.8	Brodnax town (part)
14	7	0	83	94.0	114	60	21	11	29.2	13.0	Ebony CDP
83	34	7	184	101.6	326	164	124	60	12.1	33.4	Gasburg CDP (part)
343	166	51	1,544	96.1	2,413	1,258	560	312	20.3	18.5	Powellton district
17	10	2	54	103.7	104	52	29	16	5.5	26.4	Gasburg CDP (part)
289	189	61	1,563	93.8	2,432	1,276	539	312	19.7	17.8	Red Oak district
32	22	2	155	92.3	242	129	56	34	18.8	18.8	Alberta town (part)
1	1	0	6	133.3	11	6	2	2	21.4	14.3	Warfield CDP (part)
329	230	89	1,856	167.1	4,164	1,466	648	380	16.0	13.1	Sturgeon district
0	0	0	0	(X)	0	0	0	0	(X)	(X)	Alberta town (part)
16	5	2	49	106.1	79	41	23	12	21.8	22.8	Warfield CDP (part)
256	163	69	1,655	90.6	2,449	1,323	488	284	22.4	15.5	Totaro district
0	0	0	0	(X)	0	0	0	0	(X)	(X)	Alberta town (part)
87	52	14	736	95.4	1,124	582	153	89	21.8	10.6	Lawrenceville town
2,459	1,101	308	11,788	104.4	19,585	9,659	3,868	2,121	18.7	16.1	Buchanan County
376	135	37	1,638	96.3	2,601	1,351	548	288	19.1	17.0	Garden district
377	193	50	1,734	96.9	2,810	1,446	620	336	17.7	18.2	Hurricane district

Table 1.
Age and Sex: 2010—Con.

[For information on confidentiality protection, nonsampling error, and definitions, see Selected Appendixes at <www.census.gov/prod/cen2010/cph-1-a.pdf>]

State County County Subdivision Place	Total population	Median age	Age								
			Under 5 years	5 to 17 years	18 to 20 years	21 to 24 years	25 to 34 years	35 to 44 years	45 to 54 years	55 to 59 years	60 to 64 years
Buchanan County—Con.											
Knox district	3,448	42.6	187	521	133	137	371	514	561	299	250
North Grundy district	3,536	43.5	162	499	94	174	449	472	554	258	264
Grundy town (part)	93	50.8	2	12	2	5	12	7	12	9	10
Prater district	3,178	45.5	148	460	98	136	321	399	574	263	267
Vansant CDP (part)	39	61.6	0	5	0	0	3	3	4	2	8
Rock Lick district	3,597	44.0	158	558	122	127	412	483	611	284	250
South Grundy district	3,709	40.2	129	472	127	205	650	559	573	271	212
Grundy town (part)	928	31.6	44	234	49	37	123	93	99	71	47
Vansant CDP (part)	431	48.9	14	49	14	16	44	55	82	26	27
Buckingham County	17,146	41.7	925	2,372	617	851	2,234	2,465	2,852	1,181	1,197
District 1	2,273	44.3	120	333	87	88	228	303	392	183	156
District 2	2,326	39.7	83	200	95	173	444	396	416	135	137
Dillwyn town	447	46.8	41	57	19	25	31	41	53	26	41
District 3	2,386	42.7	153	403	84	91	260	267	374	159	183
District 4	2,272	41.9	148	339	83	123	256	275	377	146	168
Buckingham Courthouse CDP	133	37.9	8	24	5	7	18	16	23	9	10
District 5	2,680	43.9	151	435	88	107	286	305	408	233	248
Yogaville CDP	226	58.4	4	18	4	3	18	20	24	36	53
District 6	2,921	39.9	202	468	111	150	351	387	437	199	202
District 7	2,288	41.2	68	194	69	119	409	532	448	126	103
Campbell County	54,842	41.1	3,015	9,029	2,157	2,909	6,062	7,119	8,512	3,790	3,564
Altavista district	7,624	44.5	383	1,260	270	319	697	948	1,204	533	525
Altavista town	3,450	44.4	199	537	134	165	351	368	471	218	216
Brookneal district	7,024	44.0	368	1,198	252	293	644	832	1,179	553	463
Brookneal town	1,112	45.3	59	178	41	54	93	127	183	76	72
Concord district	8,622	39.9	513	1,347	336	460	1,080	1,172	1,236	615	556
Concord CDP (part)	1,231	38.8	83	201	44	54	170	162	195	85	69
Rustburg district	8,178	40.8	465	1,371	292	359	914	1,163	1,306	620	564
Rustburg CDP	1,431	38.8	70	235	68	93	175	198	231	91	75
Seneca district	7,498	41.4	422	1,251	320	351	783	994	1,235	524	520
Sunburst district	8,451	36.5	474	1,381	379	691	1,125	1,071	1,164	486	488
Timberlake CDP (part)	5,411	34.1	320	853	252	527	816	684	685	251	255
Timberlake district	7,445	41.0	390	1,221	308	436	819	939	1,188	459	448
Timberlake CDP (part)	6,772	42.4	330	1,107	278	386	700	812	1,100	430	434
Caroline County	28,545	38.9	2,008	4,836	904	1,239	3,838	3,878	4,471	1,885	1,742
Bowling Green district	4,641	44.6	289	705	152	186	484	528	743	345	316
Bowling Green town (part)	1,026	48.8	67	119	26	44	111	89	145	74	76
Madison district	9,818	33.9	852	1,857	262	451	1,647	1,393	1,355	575	542
Lake Caroline CDP	2,260	34.9	182	431	49	92	378	313	296	148	149
Lake Land'Or CDP	4,223	31.6	400	869	115	213	786	628	520	211	181
Mattaponi district	4,988	39.6	323	875	188	230	583	681	792	355	300
Bowling Green town (part)	85	49.7	5	6	0	1	20	4	13	8	10
Port Royal district	4,435	41.6	263	705	142	162	516	644	808	261	265
Port Royal town	126	46.3	8	15	5	4	14	15	25	7	7
Reedy Church district	4,663	41.4	281	694	160	210	608	632	773	349	319
Carroll County	30,042	44.7	1,583	4,635	940	1,044	2,913	4,018	4,531	2,360	2,181
Fancy Gap district	5,075	44.2	288	763	152	202	494	705	746	414	348
Cana CDP	1,254	42.7	82	178	43	64	119	183	183	82	85
Fancy Gap CDP (part)	20	44.0	2	3	0	1	2	3	2	2	1
Laurel Fork district	4,767	49.1	210	679	129	137	387	555	704	363	406
Fancy Gap CDP (part)	119	43.3	3	26	6	2	6	20	17	5	6
Hillsville town (part)	605	56.3	29	66	14	15	38	61	68	38	49
Pine Creek district	3,695	45.5	190	586	114	98	351	482	521	301	273
Hillsville town (part)	616	48.3	36	82	17	15	57	74	77	48	51
Piper Gap district	7,864	43.7	453	1,244	254	298	791	1,036	1,170	573	600
Fancy Gap CDP (part)	98	48.2	3	18	2	4	2	17	12	4	10
Hillsville town (part)	579	39.2	53	100	21	28	58	75	84	33	32
Woodlawn CDP (part)	875	43.9	44	148	41	28	88	100	120	68	61
Sulphur Springs district	8,641	43.2	442	1,363	291	309	890	1,240	1,390	709	554
Hillsville town (part)	881	44.3	45	134	42	44	80	105	123	68	60
Woodlawn CDP (part)	1,468	45.3	66	194	54	51	154	208	253	139	104
Charles City County	7,256	46.6	306	995	228	265	716	901	1,382	668	581
District 1	2,561	46.5	101	379	62	93	269	305	506	264	185
District 2	2,260	45.6	105	304	79	96	243	273	430	183	173
Charles City CDP (part)	30	56.3	0	3	0	0	2	2	7	4	7
District 3	2,435	47.5	100	312	87	76	204	323	446	221	223
Charles City CDP (part)	103	43.6	3	24	6	2	6	14	14	9	5
Charlotte County	12,586	43.7	697	2,204	470	516	1,166	1,435	2,016	889	842
Bacon district	2,626	45.2	110	454	101	100	220	321	438	210	197
Central district	1,733	43.4	106	280	74	82	159	212	267	135	104
Drakes Branch town	530	45.1	31	91	27	20	35	60	82	35	30
Madison district	2,693	40.2	196	528	100	114	264	267	426	185	161
Charlotte Court House town (part)	168	35.0	14	29	7	11	23	16	26	12	11
Midway district	769	45.0	43	137	22	26	48	108	142	45	51
Roanoke district	1,984	45.0	85	324	64	78	199	243	310	112	166

Table 1.
Age and Sex: 2010—Con.

[For information on confidentiality protection, nonsampling error, and definitions, see Selected Appendixes at <www.census.gov/prod/cen2010/cph-1-a.pdf>]

Age—Con			Age and sex						Percent of total population		
			All ages		18 years and over		65 years and over				
65 to 74 years	75 to 84 years	85 years and over	Female	Males per 100 females	Total	Female	Total	Female	Under 18 years	65 years and over	**State County County Subdivision Place**
											Buchanan County—Con.
318	125	32	1,723	100.1	2,740	1,395	475	255	20.5	13.8	Knox district
377	186	47	1,825	93.8	2,875	1,495	610	338	18.7	17.3	North Grundy district
8	10	4	48	93.8	79	43	22	14	15.1	23.7	Grundy town (part)
331	145	36	1,613	97.0	2,570	1,318	512	286	19.1	16.1	Prater district
7	4	3	20	95.0	34	18	14	7	12.8	35.9	Vansant CDP (part)
382	162	48	1,835	96.0	2,881	1,476	592	326	19.9	16.5	Rock Lick district
298	155	58	1,420	161.2	3,108	1,178	511	292	16.2	13.8	South Grundy district
63	42	26	444	109.0	650	346	131	82	30.0	14.1	Grundy town (part)
61	37	6	218	97.7	368	191	104	63	14.6	24.1	Vansant CDP (part)
1,437	750	265	7,653	124.0	13,849	6,062	2,452	1,311	19.2	14.3	Buckingham County
221	126	36	1,131	101.0	1,820	931	383	200	19.9	16.8	District 1
123	78	46	681	241.6	2,043	532	247	134	12.2	10.6	District 2
47	40	26	258	73.3	349	205	113	71	21.9	25.3	Dillwyn town
229	141	42	1,236	93.0	1,830	966	412	218	23.3	17.3	District 3
192	114	51	1,123	102.3	1,785	900	357	198	21.4	15.7	District 4
5	6	2	68	95.6	101	57	13	9	24.1	9.8	Buckingham Courthouse CDP
254	126	39	1,339	100.1	2,094	1,059	419	217	21.9	15.6	District 5
27	9	10	111	103.6	204	104	46	27	9.7	20.4	Yogaville CDP
267	115	32	1,510	93.4	2,251	1,174	414	225	22.9	14.2	District 6
151	50	19	633	261.5	2,026	500	220	119	11.5	9.6	District 7
4,932	2,812	941	28,154	94.8	42,798	22,216	8,685	4,861	22.0	15.8	Campbell County
756	487	242	4,015	89.9	5,981	3,225	1,485	883	21.6	19.5	Altavista district
352	269	170	1,897	81.9	2,714	1,554	791	500	21.3	22.9	Altavista town
645	432	165	3,671	91.3	5,458	2,866	1,242	710	22.3	17.7	Brookneal district
89	87	53	622	78.8	875	492	229	142	21.3	20.6	Brookneal town
795	368	144	4,337	98.8	6,762	3,448	1,307	722	21.6	15.2	Concord district
95	46	27	627	96.3	947	491	168	99	23.1	13.6	Concord CDP (part)
693	350	81	4,045	102.2	6,342	3,123	1,124	607	22.5	13.7	Rustburg district
108	73	14	695	105.9	1,126	538	195	108	21.3	13.6	Rustburg CDP
662	336	100	3,786	98.0	5,825	2,975	1,098	577	22.3	14.6	Seneca district
657	420	115	4,459	89.5	6,596	3,526	1,192	675	22.0	14.1	Sunburst district
392	288	88	2,885	87.6	4,238	2,301	768	446	21.7	14.2	Timberlake CDP (part)
724	419	94	3,841	93.8	5,834	3,053	1,237	687	21.6	16.6	Timberlake district
695	408	92	3,506	93.2	5,335	2,808	1,195	666	21.2	17.6	Timberlake CDP (part)
2,197	1,123	424	14,493	97.0	21,701	11,089	3,744	2,080	24.0	13.1	Caroline County
450	304	139	2,410	92.6	3,647	1,913	893	517	21.4	19.2	Bowling Green district
120	85	70	569	80.3	840	474	275	171	18.1	26.8	Bowling Green town (part)
566	247	71	5,036	95.0	7,109	3,714	884	477	27.6	9.0	Madison district
135	67	20	1,172	92.8	1,647	873	222	105	27.1	9.8	Lake Caroline CDP
206	80	14	2,132	98.1	2,954	1,524	300	162	30.0	7.1	Lake Land'Or CDP
395	207	59	2,558	95.0	3,790	1,968	661	369	24.0	13.3	Mattaponi district
6	9	3	47	80.9	74	43	18	12	12.9	21.2	Bowling Green town (part)
403	180	86	2,136	107.6	3,467	1,640	669	369	21.8	15.1	Port Royal district
10	9	7	70	80.0	103	55	26	15	18.3	20.6	Port Royal town
383	185	69	2,353	98.2	3,688	1,854	637	348	20.9	13.7	Reedy Church district
3,302	1,876	659	15,221	97.4	23,824	12,223	5,837	3,249	20.7	19.4	Carroll County
598	293	72	2,571	97.4	4,024	2,061	963	518	20.7	19.0	Fancy Gap district
147	72	16	649	93.2	994	522	235	131	20.7	18.7	Cana CDP
1	3	0	13	53.8	15	10	4	3	25.0	20.0	Fancy Gap CDP (part)
565	424	208	2,468	93.2	3,878	2,054	1,197	696	18.6	25.1	Laurel Fork district
15	10	3	62	91.9	90	47	28	16	24.4	23.5	Fancy Gap CDP (part)
45	81	101	355	70.4	510	305	227	157	15.7	37.5	Hillsville town (part)
455	236	88	1,876	97.0	2,919	1,506	779	410	21.0	21.1	Pine Creek district
86	57	16	319	93.1	498	263	159	92	19.2	25.8	Hillsville town (part)
825	466	154	3,988	97.2	6,167	3,153	1,445	812	21.6	18.4	Piper Gap district
15	8	3	54	81.5	77	44	26	17	21.4	26.5	Fancy Gap CDP (part)
46	34	15	299	93.6	426	224	95	49	26.4	16.4	Hillsville town (part)
80	76	21	439	99.3	683	344	177	100	21.9	20.2	Woodlawn CDP (part)
859	457	137	4,318	100.1	6,836	3,449	1,453	813	20.9	16.8	Sulphur Springs district
100	54	26	478	84.3	702	385	180	115	20.3	20.4	Hillsville town (part)
139	85	21	723	103.0	1,208	588	245	135	17.7	16.7	Woodlawn CDP (part)
734	394	86	3,689	96.7	5,955	3,073	1,214	669	17.9	16.7	Charles City County
235	132	30	1,294	97.9	2,081	1,075	397	221	18.7	15.5	District 1
213	132	29	1,172	92.8	1,851	962	374	210	18.1	16.5	District 2
5	0	0	14	114.3	27	12	5	3	10.0	16.7	Charles City CDP (part)
286	130	27	1,223	99.1	2,023	1,036	443	238	16.9	18.2	District 3
11	8	1	50	106.0	76	40	20	12	26.2	19.4	Charles City CDP (part)
1,282	757	312	6,406	96.5	9,685	5,030	2,351	1,338	23.0	18.7	Charlotte County
252	165	58	1,342	95.7	2,062	1,063	475	271	21.5	18.1	Bacon district
185	102	27	872	98.7	1,347	700	314	179	22.3	18.1	Central district
67	41	11	271	95.6	408	215	119	67	23.0	22.5	Drakes Branch town
264	141	47	1,362	97.7	1,969	1,012	452	230	26.9	16.8	Madison district
8	5	6	84	100.0	125	64	19	12	25.6	11.3	Charlotte Court House town (part)
90	36	21	395	94.7	589	304	147	84	23.4	19.1	Midway district
196	139	68	971	104.3	1,575	791	403	236	20.6	20.3	Roanoke district

Table 1.
Age and Sex: 2010—Con.

[For information on confidentiality protection, nonsampling error, and definitions, see Selected Appendixes at <www.census.gov/prod/cen2010/cph-1-a.pdf>]

State County County Subdivision Place	Total population	Median age	Age								
			Under 5 years	5 to 17 years	18 to 20 years	21 to 24 years	25 to 34 years	35 to 44 years	45 to 54 years	55 to 59 years	60 to 64 years
Charlotte County—Con.											
Roanoke district—Con.											
Charlotte Court House town (part)	225	37.6	4	30	14	16	37	42	28	6	10
Phenix town	226	47.7	15	31	2	10	27	21	27	17	26
Walton district	2,781	43.9	157	481	109	116	276	284	433	202	163
Charlotte Court House town (part)	150	41.3	10	30	4	9	9	24	17	11	7
Keysville town	832	43.1	49	163	38	30	73	78	108	51	45
Chesterfield County	316,236	37.6	19,897	62,618	13,148	13,615	37,881	46,036	50,230	21,698	18,235
Bermuda district	66,596	36.7	4,386	13,446	2,490	3,128	8,401	9,703	10,553	4,275	3,532
Bellwood CDP	6,352	34.2	495	1,200	242	317	987	901	844	322	318
Bensley CDP (part)	4,820	31.0	457	822	206	344	910	639	595	216	212
Chester CDP	20,987	37.1	1,346	4,253	782	942	2,640	2,937	3,249	1,330	1,149
Enon CDP	3,466	37.9	189	617	110	187	495	493	550	222	195
Meadowbrook CDP (part)	2,037	25.8	217	482	111	161	393	300	199	61	50
Clover Hill district	55,546	38.4	3,557	10,167	1,793	2,136	7,453	8,002	8,431	4,079	3,659
Brandermill CDP (part)	11,527	39.9	700	2,159	337	380	1,363	1,621	1,589	883	882
Manchester CDP (part)	5,529	41.4	291	984	198	206	617	758	898	406	381
Rockwood CDP	8,431	41.2	500	1,318	272	331	1,105	1,093	1,405	688	628
Dale district	60,229	36.6	3,966	11,460	2,394	2,867	8,144	8,795	9,202	4,016	3,288
Bensley CDP (part)	999	35.1	70	165	30	63	169	126	140	64	54
Meadowbrook CDP (part)	16,275	38.6	992	2,930	681	783	2,047	2,155	2,430	1,212	980
Matoaca district	74,985	36.3	4,714	15,678	4,630	3,270	7,896	11,773	12,458	4,766	3,738
Brandermill CDP (part)	1,646	31.3	99	209	62	171	403	266	198	64	68
Ettrick CDP	6,682	21.0	253	716	2,364	847	568	522	559	268	148
Matoaca CDP	2,403	38.1	150	460	91	124	298	314	356	140	162
Woodlake CDP	7,319	40.5	335	1,711	278	242	552	1,032	1,448	706	422
Midlothian district	58,880	40.8	3,274	11,867	1,841	2,214	5,987	7,763	9,586	4,562	4,018
Bon Air CDP	16,366	41.9	859	3,024	528	621	1,809	2,026	2,553	1,241	1,127
Manchester CDP (part)	5,275	32.0	373	924	220	384	987	745	638	242	211
Clarke County	14,034	44.9	736	2,485	400	421	1,185	1,802	2,620	1,097	1,001
Berryville district	3,343	45.4	180	604	84	90	278	414	552	189	207
Berryville town (part)	3,343	45.4	180	604	84	90	278	414	552	189	207
Buckmarsh district	2,864	42.4	185	548	74	97	250	387	530	235	207
Berryville town (part)	606	35.9	60	137	18	22	58	93	99	39	21
Shenandoah Retreat CDP	518	43.8	35	74	6	17	63	77	114	52	44
Millwood district	2,624	46.2	127	407	77	80	226	334	515	220	212
Berryville town (part)	96	31.0	13	27	0	2	14	26	8	0	1
Russell district	2,587	44.9	132	505	80	58	204	318	521	189	184
Berryville town (part)	140	40.1	6	51	3	0	2	29	25	7	9
White Post district	2,616	45.4	112	421	85	96	227	349	502	264	191
Boyce town	589	37.9	48	111	15	20	80	92	87	38	38
Shenandoah Farms CDP (part)	31	47.3	0	5	1	1	3	5	9	2	2
Craig County	5,190	44.8	259	852	170	171	485	672	888	412	395
Craig City district	1,082	39.9	64	195	38	48	125	150	167	73	74
Craig Creek district	1,003	47.5	38	160	30	29	72	129	195	77	83
New Castle district	1,016	41.5	51	178	33	39	119	122	148	71	63
New Castle town	153	37.3	12	30	3	6	24	21	15	11	8
Potts Mountain district	1,071	46.3	59	158	34	31	89	134	196	95	93
Simmonsville district	1,018	46.6	47	161	35	24	80	137	182	96	82
Culpeper County	46,689	38.2	3,274	8,811	1,670	1,958	5,741	6,667	7,348	2,933	2,589
Catalpa district	5,692	41.1	361	1,087	201	186	551	834	1,000	424	357
Cedar Mountain district	5,535	41.1	239	731	285	198	795	896	956	371	306
East Fairfax district	7,112	31.1	749	1,327	265	449	1,215	1,016	859	328	282
Culpeper town (part)	7,112	31.1	749	1,327	265	449	1,215	1,016	859	328	282
Jefferson district	6,447	42.6	352	1,344	193	194	503	889	1,220	495	407
Salem district	6,349	43.2	363	1,138	170	229	597	836	1,129	480	466
Stevensburg district	6,287	40.2	376	1,278	232	242	629	859	1,058	411	386
West Fairfax district	9,267	32.5	834	1,906	324	460	1,451	1,337	1,126	424	385
Culpeper town (part)	9,267	32.5	834	1,906	324	460	1,451	1,337	1,126	424	385
Cumberland County	10,052	41.6	625	1,662	407	475	1,087	1,241	1,505	689	744
District 1	1,912	42.9	127	289	74	84	203	249	279	133	150
District 2	2,151	40.7	127	389	87	88	232	293	337	142	161
District 3	2,003	41.9	127	322	93	102	189	243	324	128	148
Cumberland CDP	393	44.9	23	50	21	28	37	38	61	23	33
District 4	2,004	41.2	109	352	82	110	215	238	300	139	143
District 5	1,982	41.5	135	310	71	91	248	218	265	147	142
Farmville town (part)	531	36.3	46	82	14	27	87	63	63	31	33
Dickenson County	15,903	43.0	875	2,448	548	601	1,875	2,004	2,535	1,217	1,137
Clintwood district	3,157	44.6	175	458	104	118	351	381	531	278	198
Clintwood town (part)	790	45.4	48	88	24	31	105	93	123	56	54
Ervinton district	2,775	43.8	141	435	115	105	308	325	464	219	194
Clinchco town	337	44.6	18	47	11	15	43	37	55	26	18
Kenady district	3,356	41.1	202	557	125	106	407	460	497	232	246
Dante CDP (part)	83	45.2	2	9	3	6	6	15	19	6	4
Sand Lick district	3,509	41.9	188	553	101	146	424	482	574	270	251
Haysi town	498	41.1	12	37	15	35	84	112	105	26	20

Table 1.
Age and Sex: 2010—Con.

[For information on confidentiality protection, nonsampling error, and definitions, see Selected Appendixes at <www.census.gov/prod/cen2010/cph-1-a.pdf>]

Age—Con			Age and sex						Percent of total population		
			All ages		18 years and over		65 years and over				
65 to 74 years	75 to 84 years	85 years and over	Female	Males per 100 females	Total	Female	Total	Female	Under 18 years	65 years and over	**State County County Subdivision Place**
											Charlotte County—Con.
											Roanoke district—Con.
23	7	8	73	208.2	191	60	38	23	15.1	16.9	Charlotte Court House town (part)
20	20	10	109	107.3	180	94	50	30	20.4	22.1	Phenix town
295	174	91	1,464	90.0	2,143	1,160	560	338	22.9	20.1	Walton district
13	11	5	72	108.3	110	54	29	16	26.7	19.3	Charlotte Court House town (part)
67	78	52	468	77.8	620	378	197	140	25.5	23.7	Keysville town
19,555	9,827	3,496	163,837	93.0	233,721	123,567	32,878	18,522	26.1	10.4	Chesterfield County
4,164	1,900	618	34,161	94.9	48,764	25,553	6,682	3,767	26.8	10.0	Bermuda district
456	202	68	3,294	92.8	4,657	2,459	726	443	26.7	11.4	Bellwood CDP
249	123	47	2,297	109.8	3,541	1,685	419	243	26.5	8.7	Bensley CDP (part)
1,408	717	234	10,937	91.9	15,388	8,240	2,359	1,367	26.7	11.2	Chester CDP
238	128	42	1,777	95.0	2,660	1,380	408	221	23.3	11.8	Enon CDP
35	18	10	1,128	80.6	1,338	772	63	38	34.3	3.1	Meadowbrook CDP (part)
3,867	1,842	560	28,854	92.5	41,822	22,085	6,269	3,495	24.7	11.3	Clover Hill district
919	473	221	6,014	91.7	8,668	4,618	1,613	913	24.8	14.0	Brandermill CDP (part)
483	254	53	2,836	95.0	4,254	2,225	790	422	23.1	14.3	Manchester CDP (part)
675	331	85	4,400	91.6	6,613	3,498	1,091	597	21.6	12.9	Rockwood CDP
3,629	1,836	632	31,334	92.2	44,803	23,793	6,097	3,479	25.6	10.1	Dale district
78	35	5	501	99.4	764	384	118	66	23.5	11.8	Bensley CDP (part)
1,167	704	194	8,351	94.9	12,353	6,494	2,065	1,136	24.1	12.7	Meadowbrook CDP (part)
3,761	1,727	574	38,868	92.9	54,593	28,902	6,062	3,333	27.2	8.1	Matoaca district
65	33	8	852	93.2	1,338	704	106	60	18.7	6.4	Brandermill CDP (part)
204	173	60	3,819	75.0	5,713	3,354	437	268	14.5	6.5	Ettrick CDP
160	104	44	1,274	88.6	1,793	970	308	174	25.4	12.8	Matoaca CDP
352	195	46	3,779	93.7	5,273	2,774	593	318	28.0	8.1	Woodlake CDP
4,134	2,522	1,112	30,620	92.3	43,739	23,234	7,768	4,448	25.7	13.2	Midlothian district
1,241	927	410	8,559	91.2	12,483	6,735	2,578	1,528	23.7	15.8	Bon Air CDP
242	180	129	2,722	93.8	3,978	2,112	551	354	24.6	10.4	Manchester CDP (part)
1,246	740	301	7,045	99.2	10,813	5,438	2,287	1,250	23.0	16.3	Clarke County
315	261	169	1,810	84.7	2,559	1,418	745	484	23.5	22.3	Berryville district
315	261	169	1,810	84.7	2,559	1,418	745	484	23.5	22.3	Berryville town (part)
201	111	39	1,424	101.1	2,131	1,062	351	182	25.6	12.3	Buckmarsh district
29	23	7	305	98.7	409	217	59	33	32.5	9.7	Berryville town (part)
22	10	4	243	113.2	409	189	36	18	21.0	6.9	Shenandoah Retreat CDP
250	138	38	1,319	98.9	2,090	1,050	426	218	20.4	16.2	Millwood district
5	0	0	48	100.0	56	27	5	3	41.7	5.2	Berryville town (part)
257	118	21	1,253	106.5	1,950	949	396	184	24.6	15.3	Russell district
4	4	0	63	122.2	83	41	8	3	40.7	5.7	Berryville town (part)
223	112	34	1,239	111.1	2,083	959	369	182	20.4	14.1	White Post district
36	19	5	298	97.7	430	214	60	31	27.0	10.2	Boyce town
1	2	0	11	181.8	26	10	3	1	16.1	9.7	Shenandoah Farms CDP (part)
535	256	95	2,625	97.7	4,079	2,064	886	479	21.4	17.1	Craig County
88	51	9	562	92.5	823	426	148	78	23.9	13.7	Craig City district
142	33	15	500	100.6	805	403	190	99	19.7	18.9	Craig Creek district
107	56	29	547	85.7	787	424	192	122	22.5	18.9	New Castle district
13	9	1	83	84.3	111	60	23	15	27.5	15.0	New Castle town
98	60	24	507	111.2	854	409	182	87	20.3	17.0	Potts Mountain district
100	56	18	509	100.0	810	402	174	93	20.4	17.1	Simmonsville district
3,347	1,746	605	23,005	103.0	34,604	17,050	5,698	3,066	25.9	12.2	Culpeper County
420	214	57	2,914	95.3	4,244	2,161	691	366	25.4	12.1	Catalpa district
406	227	125	2,146	157.9	4,565	1,660	758	388	17.5	13.7	Cedar Mountain district
327	213	82	3,716	91.4	5,036	2,698	622	386	29.2	8.7	East Fairfax district
327	213	82	3,716	91.4	5,036	2,698	622	386	29.2	8.7	Culpeper town (part)
561	231	58	3,185	102.4	4,751	2,380	850	424	26.3	13.2	Jefferson district
599	266	76	3,220	97.2	4,848	2,485	941	478	23.6	14.8	Salem district
499	238	79	3,112	102.0	4,633	2,303	816	431	26.3	13.0	Stevensburg district
535	357	128	4,712	96.7	6,527	3,363	1,020	593	29.6	11.0	West Fairfax district
535	357	128	4,712	96.7	6,527	3,363	1,020	593	29.6	11.0	Culpeper town (part)
955	496	166	5,182	94.0	7,765	4,048	1,617	888	22.8	16.1	Cumberland County
200	94	30	996	92.0	1,496	779	324	175	21.8	16.9	District 1
178	78	39	1,070	101.0	1,635	804	295	152	24.0	13.7	District 2
191	103	33	1,049	90.9	1,554	832	327	175	22.4	16.3	District 3
39	33	7	205	91.7	320	175	79	40	18.6	20.1	Cumberland CDP
197	94	25	1,007	99.0	1,543	791	316	172	23.0	15.8	District 4
189	127	39	1,060	87.0	1,537	842	355	214	22.5	17.9	District 5
34	38	13	313	69.6	403	247	85	60	24.1	16.0	Farmville town (part)
1,566	815	282	7,953	100.0	12,580	6,317	2,663	1,460	20.9	16.7	Dickenson County
334	172	57	1,594	98.1	2,524	1,285	563	310	20.1	17.8	Clintwood district
88	56	24	391	102.0	654	336	168	99	17.2	21.3	Clintwood town (part)
275	146	48	1,378	101.4	2,199	1,083	469	254	20.8	16.9	Ervinton district
42	14	11	178	89.3	272	142	67	38	19.3	19.9	Clinchco town
302	162	60	1,688	98.8	2,597	1,321	524	284	22.6	15.6	Kenady district
7	5	1	43	93.0	72	37	13	7	13.3	15.7	Dante CDP (part)
312	157	51	1,731	102.7	2,768	1,346	520	292	21.1	14.8	Sand Lick district
27	15	10	169	194.7	449	145	52	31	9.8	10.4	Haysi town

Table 1.
Age and Sex: 2010—Con.

[For information on confidentiality protection, nonsampling error, and definitions, see Selected Appendixes at <www.census.gov/prod/cen2010/cph-1-a.pdf>]

State County County Subdivision Place	Total population	Median age	Age								
			Under 5 years	5 to 17 years	18 to 20 years	21 to 24 years	25 to 34 years	35 to 44 years	45 to 54 years	55 to 59 years	60 to 64 years
Dickenson County—Con.											
Willis district	3,106	44.2	169	445	103	126	385	356	469	218	248
Clintwood town (part)	624	48.5	35	68	22	29	73	58	83	42	54
Dinwiddie County	28,001	40.7	1,586	4,793	1,220	1,218	3,127	3,814	4,756	1,940	1,721
District 1	5,321	42.8	282	924	180	218	533	716	920	369	362
District 2	5,985	35.0	447	1,175	268	254	846	904	950	325	266
District 3	5,968	40.2	323	892	375	291	739	763	1,073	436	336
District 4	5,211	43.2	264	845	196	240	524	663	832	404	373
District 5	5,516	43.4	270	957	201	215	485	768	981	406	384
McKenney town	483	42.1	29	91	14	22	43	57	81	38	37
Essex County	11,151	43.2	649	1,802	420	494	1,162	1,344	1,692	831	821
Central district	3,017	43.6	175	461	102	127	334	383	458	224	235
North district	2,754	42.5	172	457	108	121	277	345	456	212	211
South district	2,481	45.3	122	380	79	106	229	316	389	195	210
Tappahannock district	2,899	40.7	180	504	131	140	322	300	389	200	165
Tappahannock town	2,375	38.1	166	436	115	123	278	250	303	161	129
Fairfax County	1,081,726	37.3	72,960	189,688	32,643	50,253	158,642	164,990	174,767	71,905	59,588
Braddock district	97,347	37.7	5,379	17,069	6,496	5,783	10,806	13,024	15,764	6,679	5,763
Annandale CDP (part)	15,308	33.9	1,201	2,449	517	965	2,798	2,436	2,257	832	642
Burke CDP (part)	10,464	39.9	615	2,031	342	456	1,078	1,530	1,745	849	816
Burke Centre CDP (part)	6,948	39.1	401	1,324	216	311	821	1,023	1,188	516	475
Fairfax Station CDP (part)	6,035	41.6	289	1,172	195	295	570	791	1,180	452	484
George Mason CDP	9,496	21.0	300	929	3,562	1,480	527	688	799	343	340
Kings Park CDP	4,333	39.9	252	807	135	197	469	660	726	290	212
Kings Park West CDP	13,390	39.6	723	2,557	519	756	1,427	1,778	2,400	1,000	869
Long Branch CDP	7,593	45.6	308	1,512	251	305	449	898	1,381	612	534
North Springfield CDP	7,274	37.8	509	1,280	212	312	1,040	1,101	1,174	492	372
Ravensworth CDP	2,466	40.3	173	405	76	85	295	356	393	178	123
Springfield CDP (part)	1,509	40.0	97	243	49	58	212	189	281	125	92
Wakefield CDP	11,275	45.6	511	2,315	304	345	720	1,320	2,065	955	800
Dranesville district	114,174	40.3	7,357	22,872	2,849	4,148	12,193	15,973	19,575	8,467	7,308
Dranesville CDP (part)	10,977	40.6	676	2,366	305	402	980	1,527	2,325	1,007	710
Great Falls CDP	15,427	44.8	653	3,855	405	416	641	1,796	3,217	1,289	1,227
Herndon town	23,292	32.7	2,096	3,746	690	1,318	4,862	3,807	3,263	1,345	946
Idylwood CDP (part)	471	36.0	32	21	2	28	147	84	71	27	19
McLean CDP	48,115	45.1	2,631	10,321	1,001	1,125	2,656	6,269	8,404	3,879	3,656
McNair CDP (part)	0	0.0	0	0	0	0	0	0	0	0	0
Pimmit Hills CDP	6,094	37.0	388	866	176	353	1,083	914	973	354	309
Reston CDP (part)	796	35.4	74	138	14	24	144	139	116	68	39
Wolf Trap CDP (part)	3,059	44.4	161	687	79	71	150	417	578	229	215
Hunter Mill district	128,052	37.7	9,040	21,757	2,697	4,823	20,270	20,550	20,054	8,270	7,370
Dranesville CDP (part)	944	43.1	58	229	30	29	32	135	205	82	78
Floris CDP (part)	8,078	39.8	492	2,052	208	215	553	1,352	1,711	664	406
Franklin Farm CDP (part)	5,355	40.7	320	1,283	151	149	388	793	1,035	456	394
McNair CDP (part)	17,513	31.0	1,834	2,239	269	963	5,753	3,374	1,675	458	369
Oakton CDP (part)	4,035	39.1	234	811	107	175	487	570	690	276	205
Reston CDP (part)	57,608	38.2	4,065	7,901	1,151	2,184	10,359	9,457	8,392	3,814	3,700
Tysons Corner CDP (part)	3,064	39.6	204	422	47	112	468	551	397	156	160
Vienna town (part)	15,550	40.7	1,031	2,951	395	580	1,552	2,280	2,703	1,107	889
Wolf Trap CDP (part)	13,072	44.6	660	3,139	290	340	575	1,612	2,679	1,009	948
Lee district	128,453	36.0	9,941	20,938	3,820	6,133	21,229	21,009	19,845	7,863	5,944
Franconia CDP	18,245	36.5	1,355	2,669	423	685	3,443	3,400	2,980	1,243	853
Groveton CDP (part)	10,835	33.5	983	1,800	339	603	1,935	1,810	1,519	617	510
Hayfield CDP	3,909	42.9	228	741	119	107	337	584	693	300	262
Huntington CDP (part)	2,525	34.2	216	304	53	151	582	446	365	136	97
Hybla Valley CDP (part)	7,001	29.9	764	1,450	270	396	1,292	1,072	845	326	214
Kingstowne CDP	15,556	37.4	1,209	2,220	289	558	2,741	3,042	2,718	1,025	745
Lincolnia CDP (part)	0	0.0	0	0	0	0	0	0	0	0	0
Newington CDP (part)	2,241	34.0	215	427	70	111	342	334	365	135	110
Rose Hill CDP	20,226	38.9	1,399	3,404	579	879	2,719	3,176	3,337	1,365	1,164
Springfield CDP (part)	27,101	38.0	1,789	4,230	891	1,415	4,078	3,911	3,880	1,578	1,162
Woodlawn CDP	20,804	32.7	1,782	3,688	787	1,228	3,760	3,232	3,143	1,138	825
Mason district	107,843	37.1	7,932	15,493	3,059	5,642	18,130	16,548	15,841	6,874	5,812
Annandale CDP (part)	24,054	40.1	1,474	3,567	728	1,182	3,352	3,390	3,671	1,722	1,519
Bailey's Crossroads CDP	23,643	34.6	2,069	3,051	692	1,448	4,747	3,720	3,093	1,265	1,008
Lake Barcroft CDP	9,558	41.1	660	1,485	225	352	1,189	1,461	1,511	702	619
Lincolnia CDP (part)	22,855	35.6	1,741	3,357	668	1,184	4,206	3,691	3,500	1,400	1,177
Mantua CDP (part)	707	48.6	18	155	17	20	28	74	129	87	71
Seven Corners CDP	9,255	34.1	829	1,109	260	601	1,977	1,482	1,242	465	383
Springfield CDP (part)	1,874	40.7	105	316	61	74	228	262	285	136	100
West Falls Church CDP (part)	13,189	37.1	908	1,924	345	709	2,248	2,111	1,926	851	727
Woodburn CDP (part)	2,708	46.2	128	529	63	72	155	357	484	246	208
Mount Vernon district	106,296	37.5	7,811	19,903	2,764	4,513	14,296	16,826	16,958	6,657	5,403
Belle Haven CDP	6,518	42.0	402	876	109	195	912	1,074	1,080	532	438
Crosspointe CDP (part)	1,374	42.5	61	348	51	41	68	168	341	125	89
Fort Belvoir CDP	7,100	22.6	974	2,200	221	445	1,378	1,318	450	62	29
Fort Hunt CDP	16,045	45.5	986	3,383	251	280	631	2,346	2,901	1,286	1,121
Groveton CDP (part)	3,763	39.6	270	556	113	133	581	561	619	225	206
Huntington CDP (part)	8,742	36.4	376	599	151	678	2,327	1,366	1,168	550	474

Table 1.
Age and Sex: 2010—Con.

[For information on confidentiality protection, nonsampling error, and definitions, see Selected Appendixes at <www.census.gov/prod/cen2010/cph-1-a.pdf>]

Age—Con			Age and sex						Percent of total population		
			All ages		18 years and over		65 years and over				
65 to 74 years	75 to 84 years	85 years and over	Female	Males per 100 females	Total	Female	Total	Female	Under 18 years	65 years and over	**State County County Subdivision Place**
											Dickenson County—Con.
343	178	66	1,562	98.8	2,492	1,282	587	320	19.8	18.9	Willis district
81	54	25	334	86.8	521	288	160	97	16.5	25.6	Clintwood town (part)
2,348	1,115	363	14,265	96.3	21,622	11,184	3,826	2,133	22.8	13.7	Dinwiddie County
495	249	73	2,699	97.1	4,115	2,118	817	444	22.7	15.4	District 1
340	167	43	3,118	91.9	4,363	2,332	550	315	27.1	9.2	District 2
409	235	96	3,035	96.6	4,753	2,453	740	432	20.4	12.4	District 3
546	239	85	2,627	98.4	4,102	2,088	870	481	21.3	16.7	District 4
558	225	66	2,786	98.0	4,289	2,193	849	461	22.2	15.4	District 5
37	19	15	253	90.9	363	201	71	42	24.8	14.7	McKenney town
1,078	621	237	5,877	89.7	8,700	4,611	1,936	1,038	22.0	17.4	Essex County
269	184	65	1,543	95.5	2,381	1,220	518	254	21.1	17.2	Central district
249	114	32	1,387	98.6	2,125	1,093	395	202	22.8	14.3	North district
285	124	46	1,272	95.0	1,979	1,029	455	243	20.2	18.3	South district
275	199	94	1,675	73.1	2,215	1,269	568	339	23.6	19.6	Tappahannock district
187	147	80	1,400	69.6	1,773	1,035	414	255	25.3	17.4	Tappahannock town
62,967	30,489	12,834	547,416	97.6	819,078	419,634	106,290	58,239	24.3	9.8	Fairfax County
6,566	3,155	863	48,872	99.2	74,899	38,024	10,584	5,643	23.1	10.9	Braddock district
736	376	99	7,675	99.5	11,658	5,896	1,211	669	23.8	7.9	Annandale CDP (part)
729	227	46	5,281	98.1	7,818	4,002	1,002	509	25.3	9.6	Burke CDP (part)
462	154	57	3,663	89.7	5,223	2,806	673	379	24.8	9.7	Burke Centre CDP (part)
434	135	38	3,034	98.9	4,574	2,313	607	306	24.2	10.1	Fairfax Station CDP (part)
312	171	45	4,997	90.0	8,267	4,419	528	277	12.9	5.6	George Mason CDP
339	201	45	2,152	101.3	3,274	1,629	585	326	24.4	13.5	Kings Park CDP
963	332	66	6,753	98.3	10,110	5,219	1,361	713	24.5	10.2	Kings Park West CDP
729	444	170	3,858	96.8	5,773	2,980	1,343	736	24.0	17.7	Long Branch CDP
415	269	98	3,583	103.0	5,485	2,720	782	418	24.6	10.8	North Springfield CDP
206	140	36	1,229	100.7	1,888	947	382	200	23.4	15.5	Ravensworth CDP
113	41	9	777	94.2	1,169	609	163	91	22.5	10.8	Springfield CDP (part)
1,123	663	154	5,754	96.0	8,449	4,371	1,940	1,018	25.1	17.2	Wakefield CDP
7,896	3,803	1,733	57,180	99.7	83,945	42,626	13,432	7,071	26.5	11.8	Dranesville district
444	150	85	5,380	104.0	7,935	3,993	679	334	27.7	6.2	Dranesville CDP (part)
1,343	453	132	7,668	101.2	10,919	5,535	1,928	901	29.2	12.5	Great Falls CDP
798	314	107	11,142	109.0	17,450	8,301	1,219	666	25.1	5.2	Herndon town
17	18	5	264	78.4	418	233	40	24	11.3	8.5	Idylwood CDP (part)
4,401	2,466	1,306	24,918	93.1	35,163	18,616	8,173	4,411	26.9	17.0	McLean CDP
0	0	0	0	(X)	0	0	0	0	(X)	(X)	McNair CDP (part)
399	225	54	2,983	104.3	4,840	2,376	678	374	20.6	11.1	Pimmit Hills CDP
31	8	1	392	103.1	584	301	40	20	26.6	5.0	Reston CDP (part)
320	122	30	1,559	96.2	2,211	1,143	472	227	27.7	15.4	Wolf Trap CDP (part)
8,344	3,638	1,239	65,127	96.6	97,255	50,042	13,221	7,130	24.1	10.3	Hunter Mill district
53	10	3	461	104.8	657	333	66	28	30.4	7.0	Dranesville CDP (part)
316	85	24	4,069	98.5	5,534	2,839	425	199	31.5	5.3	Floris CDP (part)
284	79	23	2,692	98.9	3,752	1,903	386	182	29.9	7.2	Franklin Farm CDP (part)
345	167	67	8,719	100.9	13,440	6,691	579	341	23.3	3.3	McNair CDP (part)
292	139	49	1,994	102.4	2,990	1,515	480	257	25.9	11.9	Oakton CDP (part)
4,272	1,703	610	29,801	93.3	45,642	23,855	6,585	3,647	20.8	11.4	Reston CDP (part)
267	196	84	1,575	94.5	2,438	1,289	547	331	20.4	17.9	Tysons Corner CDP (part)
1,093	705	264	7,799	99.4	11,568	5,869	2,062	1,139	25.6	13.3	Vienna town (part)
1,217	499	104	6,592	98.3	9,273	4,748	1,820	881	29.1	13.9	Wolf Trap CDP (part)
6,074	3,652	2,005	65,649	95.7	97,574	50,582	11,731	6,919	24.0	9.1	Lee district
789	307	98	9,571	90.6	14,221	7,586	1,194	678	22.1	6.5	Franconia CDP
467	183	69	5,503	96.9	8,052	4,141	719	402	25.7	6.6	Groveton CDP (part)
331	177	30	2,035	92.1	2,940	1,578	538	302	24.8	13.8	Hayfield CDP
113	42	20	1,191	112.0	2,005	949	175	92	20.6	6.9	Huntington CDP (part)
240	100	32	3,622	93.3	4,787	2,496	372	228	31.6	5.3	Hybla Valley CDP (part)
644	264	101	8,269	88.1	12,127	6,553	1,009	603	22.0	6.5	Kingstowne CDP
0	0	0	0	(X)	0	0	0	0	(X)	(X)	Lincolnia CDP (part)
82	38	12	1,189	88.5	1,599	863	132	74	28.6	5.9	Newington CDP (part)
1,261	707	236	10,093	100.4	15,423	7,765	2,204	1,224	23.7	10.9	Rose Hill CDP
1,337	1,511	1,319	13,617	99.0	21,082	10,720	4,167	2,593	22.2	15.4	Springfield CDP (part)
810	323	88	10,552	97.2	15,334	7,929	1,221	723	26.3	5.9	Woodlawn CDP
6,716	3,854	1,942	53,574	101.3	84,418	42,311	12,512	7,142	21.7	11.6	Mason district
1,711	1,181	557	12,220	96.8	19,013	9,732	3,449	2,012	21.0	14.3	Annandale CDP (part)
1,216	760	574	11,451	106.5	18,523	9,051	2,550	1,500	21.7	10.8	Bailey's Crossroads CDP
739	402	213	4,818	98.4	7,413	3,782	1,354	745	22.4	14.2	Lake Barcroft CDP
1,224	501	206	11,466	99.3	17,757	8,986	1,931	1,092	22.3	8.4	Lincolnia CDP (part)
74	23	11	368	92.1	534	284	108	54	24.5	15.3	Mantua CDP (part)
530	306	71	4,423	109.2	7,317	3,518	907	526	20.9	9.8	Seven Corners CDP
123	104	80	915	104.8	1,453	722	307	177	22.5	16.4	Springfield CDP (part)
839	415	186	6,539	101.7	10,357	5,181	1,440	796	21.5	10.9	West Falls Church CDP (part)
260	162	44	1,374	97.1	2,051	1,055	466	240	24.3	17.2	Woodburn CDP (part)
5,896	3,477	1,792	54,418	95.3	78,582	40,878	11,165	6,190	26.1	10.5	Mount Vernon district
482	277	141	3,445	89.2	5,240	2,835	900	503	19.6	13.8	Belle Haven CDP
58	12	12	685	100.6	965	490	82	39	29.8	6.0	Crosspointe CDP (part)
14	7	2	3,559	99.5	3,926	1,995	23	18	44.7	0.3	Fort Belvoir CDP
1,398	986	476	8,261	94.2	11,676	6,135	2,860	1,543	27.2	17.8	Fort Hunt CDP
237	137	125	1,946	93.4	2,937	1,530	499	295	22.0	13.3	Groveton CDP (part)
592	331	130	4,222	107.1	7,767	3,737	1,053	585	11.2	12.0	Huntington CDP (part)

Table 1.
Age and Sex: 2010—Con.

[For information on confidentiality protection, nonsampling error, and definitions, see Selected Appendixes at <www.census.gov/prod/cen2010/cph-1-a.pdf>]

State County County Subdivision Place	Total population	Median age	Age								
			Under 5 years	5 to 17 years	18 to 20 years	21 to 24 years	25 to 34 years	35 to 44 years	45 to 54 years	55 to 59 years	60 to 64 years
Fairfax County—Con.											
Mount Vernon district—Con.											
Hybla Valley CDP (part)	8,800	34.5	740	1,505	287	507	1,423	1,224	1,206	506	392
Laurel Hill CDP	6,855	36.1	522	1,531	218	215	826	1,277	1,241	363	261
Lorton CDP	18,610	34.2	1,543	3,632	584	907	2,898	3,232	2,891	938	652
Mason Neck CDP	2,005	46.7	106	348	53	51	123	243	408	201	142
Mount Vernon CDP	12,416	42.9	822	2,205	297	439	1,161	1,708	2,132	886	853
Newington CDP (part)	5,381	37.1	373	1,111	175	212	656	879	985	374	283
Newington Forest CDP (part)	7,933	35.7	604	1,472	233	359	1,210	1,332	1,366	555	422
Occoquan town (part)	0	0.0	0	0	0	0	0	0	0	0	0
Providence district	122,029	35.5	8,352	17,789	2,707	6,540	24,504	19,372	17,725	7,300	6,263
Annandale CDP (part)	1,646	46.4	102	221	27	62	145	229	291	131	156
Dunn Loring CDP	8,803	42.1	545	1,717	184	263	746	1,392	1,553	658	565
Fair Oaks CDP (part)	5,138	34.2	355	606	64	271	1,367	945	685	261	219
Idylwood CDP (part)	16,817	34.2	1,293	2,261	362	1,003	3,761	2,764	2,263	980	783
Mantua CDP (part)	6,428	44.3	257	1,400	176	237	432	792	1,144	477	353
Merrifield CDP	15,212	32.8	1,142	1,712	314	1,130	4,018	2,572	1,957	765	626
Oakton CDP (part)	29,495	36.4	1,878	4,824	750	1,496	5,152	4,347	4,636	1,919	1,720
Tysons Corner CDP (part)	16,563	35.1	1,026	1,962	266	835	4,154	2,770	2,263	865	783
Vienna town (part)	137	39.5	13	34	1	2	8	18	36	13	9
West Falls Church CDP (part)	16,018	34.2	1,358	2,236	421	850	3,401	2,692	2,110	895	745
Woodburn CDP (part)	5,772	33.6	383	816	142	391	1,320	851	787	336	304
Springfield district	101,682	42.2	5,252	20,166	3,193	3,935	9,313	13,295	18,939	8,780	7,719
Burke CDP (part)	30,591	41.3	1,629	6,099	1,010	1,220	2,940	4,081	5,628	2,627	2,264
Burke Centre CDP (part)	10,378	38.1	604	1,967	303	461	1,394	1,534	1,709	781	638
Clifton town	282	38.0	23	69	10	7	21	31	45	31	24
Crosspointe CDP (part)	4,428	44.6	171	1,118	149	129	187	491	1,084	441	333
Fairfax Station CDP (part)	5,995	47.6	172	1,283	197	205	248	593	1,266	592	606
Newington CDP (part)	5,321	38.5	403	885	183	224	713	781	869	399	376
Newington Forest CDP (part)	4,509	40.0	265	974	138	175	385	686	821	406	344
South Run CDP	6,389	46.1	293	1,403	169	230	296	685	1,331	731	670
West Springfield CDP	22,460	40.0	1,312	4,137	685	878	2,599	3,320	3,829	1,624	1,390
Sully district	175,850	35.2	11,896	33,701	5,058	8,736	27,901	28,393	30,066	11,015	8,006
Centreville CDP	71,135	33.7	5,218	13,713	2,242	3,674	12,219	12,067	11,802	4,081	2,725
Chantilly CDP	23,039	36.1	1,589	4,819	740	1,053	2,959	3,609	4,080	1,531	1,150
Fair Lakes CDP	7,942	32.5	583	1,256	175	426	1,930	1,469	1,085	353	277
Fair Oaks CDP (part)	25,085	32.0	1,937	2,828	564	1,895	7,037	4,424	2,937	1,087	883
Floris CDP (part)	297	35.9	27	74	7	5	24	91	38	8	13
Franklin Farm CDP (part)	13,933	40.2	778	3,443	372	428	1,032	2,054	3,056	1,210	812
Greenbriar CDP	8,166	37.1	541	1,315	202	430	1,336	1,261	1,245	498	417
Oakton CDP (part)	636	49.9	18	130	17	17	20	60	127	62	75
Fauquier County	65,203	41.3	3,814	12,631	2,191	2,455	6,323	9,020	11,790	4,697	3,993
Cedar Run district	12,379	42.2	710	2,347	424	451	1,067	1,787	2,224	917	802
Calverton CDP	239	40.5	16	42	7	7	35	22	37	20	18
Catlett CDP	296	37.5	20	49	9	13	48	33	44	20	15
Midland CDP	218	43.0	13	31	9	8	23	32	42	12	10
New Baltimore CDP (part)	977	37.9	103	232	13	15	68	214	105	47	61
Opal CDP (part)	563	33.0	61	138	15	13	70	99	100	24	17
Center district	15,064	39.4	1,008	2,931	478	601	1,659	2,176	2,452	938	814
Warrenton town (part)	9,611	38.6	671	1,788	295	410	1,200	1,366	1,444	535	450
Lee district	13,314	34.9	999	2,751	558	636	1,733	1,932	2,314	813	572
Bealeton CDP	4,435	30.2	400	1,024	183	253	701	721	620	192	130
Opal CDP (part)	128	42.0	11	18	3	3	15	21	22	9	11
Remington town	598	33.1	55	100	30	37	96	73	101	34	24
Marshall district	12,294	46.4	529	2,125	353	389	955	1,489	2,413	1,061	991
Marshall CDP (part)	1,430	36.1	89	286	55	81	185	221	232	80	63
Warrenton town (part)	0	0.0	0	0	0	0	0	0	0	0	0
Scott district	12,152	43.8	568	2,477	378	378	909	1,636	2,387	968	814
Marshall CDP (part)	50	49.0	4	5	0	2	4	2	18	5	3
New Baltimore CDP (part)	7,142	41.6	348	1,673	242	200	527	1,040	1,466	490	440
The Plains town	217	46.3	6	43	6	3	22	26	46	20	14
Floyd County	15,279	43.6	844	2,503	432	536	1,610	2,011	2,333	1,176	1,148
Burks Fork district	3,014	44.6	158	489	87	105	286	399	427	252	246
Court House district	3,124	44.1	186	496	76	114	340	386	487	220	208
Floyd town	425	48.4	15	60	12	8	53	38	66	30	35
Indian Valley district	2,900	41.9	165	482	73	109	345	375	422	225	236
Little River district	3,339	44.5	186	539	97	110	309	455	537	257	243
Locust Grove district	2,902	42.5	149	497	99	98	330	396	460	222	215
Fluvanna County	25,691	41.1	1,592	4,326	701	830	3,128	3,840	4,006	1,669	1,577
Columbia district	3,865	43.2	234	635	131	142	391	525	698	290	247
Columbia town	83	34.5	5	16	2	6	13	15	12	3	3
Palmyra CDP (part)	72	43.5	7	8	1	2	11	8	11	4	11
Cunningham district	4,526	41.0	271	850	129	140	486	667	712	309	306
Lake Monticello CDP (part)	380	53.1	18	39	7	5	39	42	59	31	43
Palmyra CDP (part)	0	0.0	0	0	0	0	0	0	0	0	0
Scottsville town (part)	35	42.5	1	6	2	0	4	6	2	1	3
Fork Union district	3,366	43.5	202	571	116	126	344	388	561	280	215

Table 1.
Age and Sex: 2010—Con.

[For information on confidentiality protection, nonsampling error, and definitions, see Selected Appendixes at <www.census.gov/prod/cen2010/cph-1-a.pdf>]

Age—Con			Age and sex						Percent of total population		
			All ages		18 years and over		65 years and over				
65 to 74 years	75 to 84 years	85 years and over	Female	Males per 100 females	Total	Female	Total	Female	Under 18 years	65 years and over	**State County County Subdivision Place**
											Fairfax County—Con.
											Mount Vernon district—Con.
491	345	174	4,632	90.0	6,555	3,529	1,010	628	25.5	11.5	Hybla Valley CDP (part)
261	121	19	3,585	91.2	4,802	2,581	401	225	29.9	5.8	Laurel Hill CDP
553	387	393	9,739	91.1	13,435	7,157	1,333	801	27.8	7.2	Lorton CDP
235	80	15	1,008	98.9	1,551	773	330	162	22.6	16.5	Mason Neck CDP
1,007	633	273	6,273	97.9	9,389	4,818	1,913	1,005	24.4	15.4	Mount Vernon CDP
253	67	13	2,739	96.5	3,897	2,030	333	173	27.6	6.2	Newington CDP (part)
282	79	19	3,984	99.1	5,857	3,012	380	191	26.2	4.8	Newington Forest CDP (part)
0	0	0	0	(X)	0	0	0	0	(X)	(X)	Occoquan town (part)
6,764	3,309	1,404	61,750	97.6	95,888	49,017	11,477	6,455	21.4	9.4	Providence district
182	68	32	845	94.8	1,323	691	282	144	19.6	17.1	Annandale CDP (part)
601	436	143	4,424	99.0	6,541	3,312	1,180	626	25.7	13.4	Dunn Loring CDP
253	85	27	2,680	91.7	4,177	2,210	365	200	18.7	7.1	Fair Oaks CDP (part)
821	353	173	8,383	100.6	13,263	6,686	1,347	756	21.1	8.0	Idylwood CDP (part)
461	377	322	3,330	93.0	4,771	2,526	1,160	674	25.8	18.0	Mantua CDP (part)
630	271	75	7,415	105.2	12,358	6,024	976	546	18.8	6.4	Merrifield CDP
1,791	707	275	15,012	96.5	22,793	11,759	2,773	1,504	22.7	9.4	Oakton CDP (part)
924	524	191	8,699	90.4	13,575	7,227	1,639	977	18.0	9.9	Tysons Corner CDP (part)
3	0	0	64	114.1	90	45	3	2	34.3	2.2	Vienna town (part)
801	370	139	7,970	101.0	12,424	6,210	1,310	763	22.4	8.2	West Falls Church CDP (part)
297	118	27	2,928	97.1	4,573	2,327	442	263	20.8	7.7	Woodburn CDP (part)
7,464	2,794	832	51,923	95.8	76,264	39,408	11,090	5,688	25.0	10.9	Springfield district
2,188	721	184	15,668	95.2	22,863	11,846	3,093	1,594	25.3	10.1	Burke CDP (part)
592	224	171	5,380	92.9	7,807	4,095	987	559	24.8	9.5	Burke Centre CDP (part)
16	3	2	126	123.8	190	94	21	9	32.6	7.4	Clifton town
238	66	21	2,260	95.9	3,139	1,585	325	145	29.1	7.3	Crosspointe CDP (part)
605	186	42	2,964	102.3	4,540	2,255	833	384	24.3	13.9	Fairfax Station CDP (part)
341	121	26	2,699	97.1	4,033	2,070	488	256	24.2	9.2	Newington CDP (part)
242	52	21	2,266	99.0	3,270	1,676	315	156	27.5	7.0	Newington Forest CDP (part)
448	107	26	3,201	99.6	4,693	2,395	581	249	26.5	9.1	South Run CDP
1,583	887	216	11,684	92.2	17,011	9,006	2,686	1,473	24.3	12.0	West Springfield CDP
7,247	2,807	1,024	88,923	97.8	130,253	66,746	11,078	6,001	25.9	6.3	Sully district
2,261	878	255	35,938	97.9	52,204	26,736	3,394	1,864	26.6	4.8	Centreville CDP
1,029	382	98	11,506	100.2	16,631	8,371	1,509	804	27.8	6.5	Chantilly CDP
256	105	27	4,118	92.9	6,103	3,195	388	221	23.2	4.9	Fair Lakes CDP
861	407	225	12,897	94.5	20,320	10,581	1,493	899	19.0	6.0	Fair Oaks CDP (part)
8	2	0	152	95.4	196	100	10	7	34.0	3.4	Floris CDP (part)
563	139	46	7,015	98.6	9,712	4,965	748	365	30.3	5.4	Franklin Farm CDP (part)
597	254	70	4,109	98.7	6,310	3,220	921	500	22.7	11.3	Greenbriar CDP
68	31	11	325	95.7	488	247	110	53	23.3	17.3	Oakton CDP (part)
4,957	2,442	890	33,045	97.3	48,758	24,997	8,289	4,471	25.2	12.7	Fauquier County
1,048	464	138	6,186	100.1	9,322	4,645	1,650	851	24.7	13.3	Cedar Run district
29	3	3	124	92.7	181	89	35	18	24.3	14.6	Calverton CDP
33	7	5	143	107.0	227	105	45	26	23.3	15.2	Catlett CDP
23	10	5	96	127.1	174	75	38	20	20.2	17.4	Midland CDP
76	35	8	498	96.2	642	341	119	69	34.3	12.2	New Baltimore CDP (part)
20	5	1	287	96.2	364	184	26	14	35.3	4.6	Opal CDP (part)
990	680	337	7,870	91.4	11,125	5,957	2,007	1,240	26.1	13.3	Center district
626	531	295	5,107	88.2	7,152	3,921	1,452	946	25.6	15.1	Warrenton town (part)
636	263	107	6,745	97.4	9,564	4,896	1,006	542	28.2	7.6	Lee district
130	45	36	2,273	95.1	3,011	1,562	211	121	32.1	4.8	Bealeton CDP
11	2	2	72	77.8	99	53	15	8	22.7	11.7	Opal CDP (part)
33	13	2	336	78.0	443	247	48	26	25.9	8.0	Remington town
1,246	563	180	6,157	99.7	9,640	4,914	1,989	1,008	21.6	16.2	Marshall district
86	38	14	710	101.4	1,055	540	138	82	26.2	9.7	Marshall CDP (part)
0	0	0	0	(X)	0	0	0	0	(X)	(X)	Warrenton town (part)
1,037	472	128	6,087	99.6	9,107	4,585	1,637	830	25.1	13.5	Scott district
6	1	0	31	61.3	41	22	7	4	18.0	14.0	Marshall CDP (part)
479	191	46	3,524	102.7	5,121	2,549	716	351	28.3	10.0	New Baltimore CDP (part)
19	10	2	100	117.0	168	74	31	18	22.6	14.3	The Plains town
1,584	791	311	7,612	100.7	11,932	6,008	2,686	1,459	21.9	17.6	Floyd County
324	181	60	1,511	99.5	2,367	1,197	565	297	21.5	18.7	Burks Fork district
359	187	65	1,587	96.8	2,442	1,273	611	352	21.8	19.6	Court House district
55	41	12	224	89.7	350	190	108	71	17.6	25.4	Floyd town
299	120	49	1,392	108.3	2,253	1,089	468	233	22.3	16.1	Indian Valley district
333	179	94	1,683	98.4	2,614	1,315	606	343	21.7	18.1	Little River district
269	124	43	1,439	101.7	2,256	1,134	436	234	22.3	15.0	Locust Grove district
2,383	1,308	331	13,887	85.0	19,773	10,928	4,022	2,137	23.0	15.7	Fluvanna County
330	181	61	2,004	92.9	2,996	1,570	572	306	22.5	14.8	Columbia district
6	2	0	42	97.6	62	32	8	4	25.3	9.6	Columbia town
5	4	0	33	118.2	57	28	9	4	20.8	12.5	Palmyra CDP (part)
395	203	58	2,349	92.7	3,405	1,775	656	344	24.8	14.5	Cunningham district
60	27	10	202	88.1	323	170	97	48	15.0	25.5	Lake Monticello CDP (part)
0	0	0	0	(X)	0	0	0	0	(X)	(X)	Palmyra CDP (part)
5	4	1	15	133.3	28	12	10	4	20.0	28.6	Scottsville town (part)
317	171	75	1,700	98.0	2,593	1,323	563	299	23.0	16.7	Fork Union district

Table 1.
Age and Sex: 2010—Con.

[For information on confidentiality protection, nonsampling error, and definitions, see Selected Appendixes at <www.census.gov/prod/cen2010/cph-1-a.pdf>]

State County County Subdivision Place	Total population	Median age	Age								
			Under 5 years	5 to 17 years	18 to 20 years	21 to 24 years	25 to 34 years	35 to 44 years	45 to 54 years	55 to 59 years	60 to 64 years
Fluvanna County—Con.											
Fork Union district—Con.											
Palmyra CDP (part)	0	0.0	0	0	0	0	0	0	0	0	0
Palmyra district	4,394	39.9	188	503	112	216	771	843	741	295	247
Palmyra CDP (part)	32	40.0	2	7	0	0	5	4	5	1	2
Rivanna district	9,540	40.2	697	1,767	213	206	1,136	1,417	1,294	495	562
Lake Monticello CDP (part)	9,540	40.2	697	1,767	213	206	1,136	1,417	1,294	495	562
Franklin County	56,159	44.1	3,144	8,533	2,530	2,329	5,322	6,966	8,865	4,268	4,325
Blackwater district	7,675	43.1	461	1,311	248	309	658	1,081	1,253	610	531
Rocky Mount town (part)	19	48.5	0	2	3	0	0	1	7	2	2
Blue Ridge district	7,574	35.9	380	1,126	990	524	692	906	1,030	486	465
Ferrum CDP	2,043	21.0	63	169	800	338	123	144	143	76	60
Boone district	7,793	44.5	419	1,218	252	251	762	1,054	1,337	644	632
Boones Mill town	239	44.1	14	32	9	8	20	42	35	16	23
Gills Creek district	9,482	50.4	420	1,197	241	262	802	1,099	1,453	855	1,008
North Shore CDP	3,094	57.7	101	286	50	67	194	290	405	323	440
Westlake Corner CDP	976	53.9	31	113	24	25	59	98	161	84	103
Rocky Mount district	7,544	43.5	522	1,085	289	338	805	867	1,072	473	504
Henry Fork CDP (part)	494	38.9	32	94	20	20	50	80	60	33	28
Rocky Mount town (part)	4,759	43.7	357	633	176	238	517	531	626	270	323
Snow Creek district	7,837	42.1	485	1,345	271	344	807	1,045	1,384	548	472
Henry Fork CDP (part)	740	33.4	67	137	29	50	113	92	99	35	32
Union Hall district	8,254	46.3	457	1,251	239	301	796	914	1,336	652	713
Penhook CDP	801	56.5	36	84	21	23	53	58	105	81	115
Rocky Mount town (part)	21	28.5	2	5	1	1	2	3	5	1	0
Union Hall CDP	1,138	57.9	32	114	22	17	67	77	165	122	167
Frederick County	78,305	39.1	4,970	14,705	2,867	3,312	9,183	11,431	12,558	4,845	4,480
Back Creek district	13,015	41.2	763	2,371	434	520	1,328	1,895	2,293	963	822
Middletown town	1,265	35.0	103	242	48	82	157	177	187	68	76
Shawneeland CDP	1,873	36.1	131	337	64	67	305	349	304	100	88
Stephens City town (part)	34	48.0	0	8	0	1	5	2	5	2	4
Gainesboro district	11,760	43.3	602	2,112	387	359	1,101	1,675	2,124	900	854
Lake Holiday CDP	1,905	37.9	135	421	52	39	205	352	271	115	116
Opequon district	12,633	37.5	849	2,454	473	534	1,610	1,809	1,878	754	740
Stephens City town (part)	1,720	33.2	131	292	61	103	316	235	245	85	78
Red Bud district	12,809	35.0	944	2,635	488	572	1,769	1,989	1,970	628	598
Shawnee district	14,987	37.0	1,020	3,038	582	693	1,803	2,278	2,226	756	737
Stephens City town (part)	75	52.5	1	9	1	2	11	7	9	9	7
Stonewall district	13,101	40.6	792	2,095	503	634	1,572	1,785	2,067	844	729
Giles County	17,286	43.2	915	2,830	565	651	1,741	2,381	2,574	1,244	1,269
Central district	5,917	42.6	336	1,001	193	238	589	805	853	407	396
Pearisburg town	2,786	42.8	148	451	94	126	276	395	385	193	168
Eastern district	6,041	44.1	300	927	193	193	632	872	966	536	496
Pembroke town	1,128	42.6	74	151	26	47	149	158	166	79	84
Western district	5,328	42.9	279	902	179	220	520	704	755	301	377
Glen Lyn town	115	36.8	2	25	6	4	18	16	20	3	2
Narrows town	2,029	40.8	114	362	63	84	231	276	274	97	137
Rich Creek town	774	48.4	41	112	32	32	64	75	99	46	42
Gloucester County	36,858	42.6	1,841	6,299	1,299	1,501	3,871	4,914	6,615	2,677	2,431
Abingdon district	7,484	42.4	392	1,267	265	262	814	1,018	1,331	560	530
Gloucester Courthouse CDP (part)	662	34.1	55	134	19	19	110	102	102	19	25
Gloucester Point district	6,839	42.4	344	1,062	220	360	834	853	1,169	471	462
Gloucester Point CDP (part)	6,839	42.4	344	1,062	220	360	834	853	1,169	471	462
Petsworth district	8,242	41.9	437	1,425	338	353	862	1,043	1,689	593	489
Ware district	8,062	43.2	365	1,484	285	292	727	1,105	1,361	592	490
Gloucester Courthouse CDP (part)	2,289	47.2	89	316	70	81	222	288	319	158	138
York district	6,231	43.0	303	1,061	191	234	634	895	1,065	461	460
Gloucester Point CDP (part)	2,563	42.8	124	446	87	88	251	373	415	192	171
Goochland County	21,717	45.2	1,012	3,388	564	599	1,992	3,236	4,107	1,855	1,727
District 1	4,088	43.4	195	704	137	116	375	630	774	311	306
District 2	4,458	42.7	258	748	148	129	424	698	843	302	278
District 3	4,163	41.5	152	517	78	138	675	844	831	301	238
Goochland CDP	861	39.4	54	204	19	17	83	149	137	52	53
District 4	4,267	47.9	228	613	102	125	310	547	782	442	419
District 5	4,741	50.9	179	806	99	91	208	517	877	499	486
Grayson County	15,533	46.7	699	2,251	472	582	1,413	1,956	2,397	1,299	1,205
Elk Creek district	4,003	49.8	168	505	115	148	330	477	591	342	327
Independence town	947	50.9	50	103	27	41	94	96	108	63	56
Old Town district	4,160	43.7	228	656	136	148	420	569	652	328	287
Providence district	4,039	44.9	176	623	136	175	389	524	617	328	316
Fries town	484	56.3	12	47	17	14	37	52	48	39	54
Wilson Creek district	3,331	49.5	127	467	85	111	274	386	537	301	275
Troutdale town	178	49.0	10	22	6	9	18	14	31	15	12

Table 1.
Age and Sex: 2010—Con.

[For information on confidentiality protection, nonsampling error, and definitions, see Selected Appendixes at <www.census.gov/prod/cen2010/cph-1-a.pdf>]

Age—Con			Age and sex						Percent of total population		
			All ages		18 years and over		65 years and over				
65 to 74 years	75 to 84 years	85 years and over	Female	Males per 100 females	Total	Female	Total	Female	Under 18 years	65 years and over	State County County Subdivision Place
											Fluvanna County—Con.
											Fork Union district—Con.
0	0	0	0	(X)	0	0	0	0	(X)	(X)	Palmyra CDP (part)
305	145	28	2,851	54.1	3,703	2,493	478	260	15.7	10.9	Palmyra district
2	3	1	21	52.4	23	15	6	4	28.1	18.8	Palmyra CDP (part)
1,036	608	109	4,983	91.5	7,076	3,767	1,753	928	25.8	18.4	Rivanna district
1,036	608	109	4,983	91.5	7,076	3,767	1,753	928	25.8	18.4	Lake Monticello CDP (part)
5,976	2,949	952	28,453	97.4	44,482	22,638	9,877	5,277	20.8	17.6	Franklin County
735	363	115	3,855	99.1	5,903	2,991	1,213	649	23.1	15.8	Blackwater district
1	1	0	8	137.5	17	7	2	1	10.5	10.5	Rocky Mount town (part)
597	285	93	3,744	102.3	6,068	3,018	975	503	19.9	12.9	Blue Ridge district
84	33	10	1,022	99.9	1,811	891	127	65	11.4	6.2	Ferrum CDP
757	353	114	3,964	96.6	6,156	3,096	1,224	656	21.0	15.7	Boone district
19	13	8	123	94.3	193	98	40	22	19.2	16.7	Boones Mill town
1,450	563	132	4,747	99.7	7,865	3,941	2,145	1,050	17.1	22.6	Gills Creek district
659	232	47	1,538	101.2	2,707	1,344	938	447	12.5	30.3	North Shore CDP
186	77	15	490	99.2	832	411	278	124	14.8	28.5	Westlake Corner CDP
735	552	302	4,015	87.9	5,937	3,235	1,589	1,005	21.3	21.1	Rocky Mount district
39	28	10	238	107.6	368	179	77	43	25.5	15.6	Henry Fork CDP (part)
472	398	218	2,564	85.6	3,769	2,087	1,088	708	20.8	22.9	Rocky Mount town (part)
691	357	88	3,928	99.5	6,007	3,050	1,136	610	23.4	14.5	Snow Creek district
49	34	3	369	100.5	536	279	86	46	27.6	11.6	Henry Fork CDP (part)
1,011	476	108	4,200	96.5	6,546	3,307	1,595	804	20.7	19.3	Union Hall district
151	68	6	412	94.4	681	341	225	100	15.0	28.1	Penhook CDP
0	1	0	8	162.5	14	6	1	1	33.3	4.8	Rocky Mount town (part)
246	90	19	581	95.9	992	510	355	168	12.8	31.2	Union Hall CDP
5,859	3,023	1,072	39,389	98.8	58,630	29,797	9,954	5,397	25.1	12.7	Frederick County
1,036	464	126	6,421	102.7	9,881	4,908	1,626	826	24.1	12.5	Back Creek district
79	37	9	662	91.1	920	484	125	66	27.3	9.9	Middletown town
78	39	11	919	103.8	1,405	696	128	68	25.0	6.8	Shawneeland CDP
3	2	2	20	70.0	26	15	7	5	23.5	20.6	Stephens City town (part)
1,090	441	115	5,792	103.0	9,046	4,472	1,646	808	23.1	14.0	Gainesboro district
147	43	9	951	100.3	1,349	680	199	86	29.2	10.4	Lake Holiday CDP
902	454	176	6,554	92.8	9,330	4,894	1,532	883	26.1	12.1	Opequon district
100	51	23	907	89.6	1,297	685	174	106	24.6	10.1	Stephens City town (part)
741	382	93	6,530	96.2	9,230	4,755	1,216	660	27.9	9.5	Red Bud district
1,066	598	190	7,548	98.6	10,929	5,627	1,854	1,018	27.1	12.4	Shawnee district
13	4	2	38	97.4	65	31	19	9	13.3	25.3	Stephens City town (part)
1,024	684	372	6,544	100.2	10,214	5,141	2,080	1,202	22.0	15.9	Stonewall district
1,725	996	395	8,813	96.1	13,541	6,996	3,116	1,748	21.7	18.0	Giles County
583	382	134	3,045	94.3	4,580	2,399	1,099	621	22.6	18.6	Central district
283	190	77	1,469	89.7	2,187	1,181	550	350	21.5	19.7	Pearisburg town
568	268	90	3,012	100.6	4,814	2,404	926	483	20.3	15.3	Eastern district
110	64	20	569	98.2	903	459	194	100	19.9	17.2	Pembroke town
574	346	171	2,756	93.3	4,147	2,193	1,091	644	22.2	20.5	Western district
11	6	2	55	109.1	88	45	19	13	23.5	16.5	Glen Lyn town
210	121	60	1,057	92.0	1,553	828	391	232	23.5	19.3	Narrows town
84	77	70	423	83.0	621	349	231	142	19.8	29.8	Rich Creek town
3,221	1,600	589	18,619	98.0	28,718	14,723	5,410	3,002	22.1	14.7	Gloucester County
670	295	80	3,768	98.6	5,825	2,983	1,045	547	22.2	14.0	Abingdon district
51	21	5	337	96.4	473	247	77	45	28.5	11.6	Gloucester Courthouse CDP (part)
662	306	96	3,501	95.3	5,433	2,800	1,064	611	20.6	15.6	Gloucester Point district
662	306	96	3,501	95.3	5,433	2,800	1,064	611	20.6	15.6	Gloucester Point CDP (part)
628	300	85	4,110	100.5	6,380	3,193	1,013	532	22.6	12.3	Petsworth district
689	408	264	4,180	92.9	6,213	3,294	1,361	825	22.9	16.9	Ware district
202	217	189	1,249	83.3	1,884	1,038	608	393	17.7	26.6	Gloucester Courthouse CDP (part)
572	291	64	3,060	103.6	4,867	2,453	927	487	21.9	14.9	York district
249	139	28	1,279	100.4	1,993	1,020	416	222	22.2	16.2	Gloucester Point CDP (part)
2,013	926	298	10,953	98.3	17,317	8,835	3,237	1,717	20.3	14.9	Goochland County
334	152	54	2,084	96.2	3,189	1,655	540	300	22.0	13.2	District 1
355	184	91	2,268	96.6	3,452	1,786	630	366	22.6	14.1	District 2
225	129	35	2,045	103.6	3,494	1,736	389	209	16.1	9.3	District 3
47	35	11	434	98.4	603	311	93	53	30.0	10.8	Goochland CDP
426	207	66	2,120	101.3	3,426	1,728	699	362	19.7	16.4	District 4
673	254	52	2,436	94.6	3,756	1,930	979	480	20.8	20.6	District 5
1,755	1,125	379	7,922	96.1	12,583	6,444	3,259	1,847	19.0	21.0	Grayson County
518	336	146	2,048	95.5	3,330	1,723	1,000	589	16.8	25.0	Elk Creek district
118	109	82	521	81.8	794	453	309	214	16.2	32.6	Independence town
403	268	65	2,149	93.6	3,276	1,700	736	417	21.3	17.7	Old Town district
415	264	76	2,066	95.5	3,240	1,644	755	424	19.8	18.7	Providence district
72	70	22	274	76.6	425	237	164	107	12.2	33.9	Fries town
419	257	92	1,659	100.8	2,737	1,377	768	417	17.8	23.1	Wilson Creek district
22	15	4	87	104.6	146	68	41	25	18.0	23.0	Troutdale town

Table 1.
Age and Sex: 2010—Con.

[For information on confidentiality protection, nonsampling error, and definitions, see Selected Appendixes at <www.census.gov/prod/cen2010/cph-1-a.pdf>]

State County County Subdivision Place	Total population	Median age	Age								
			Under 5 years	5 to 17 years	18 to 20 years	21 to 24 years	25 to 34 years	35 to 44 years	45 to 54 years	55 to 59 years	60 to 64 years
Greene County	18,403	39.3	1,310	3,281	592	717	2,205	2,612	2,988	1,182	1,171
Monroe district	5,778	38.1	432	1,072	223	244	684	831	1,004	355	326
Twin Lakes CDP	1,647	31.4	152	360	66	78	257	300	254	49	44
Ruckersville district	6,884	37.7	545	1,317	190	246	856	1,096	1,098	425	405
Ruckersville CDP (part)	894	44.3	58	142	18	40	103	101	125	56	79
Stanardsville district	5,741	43.4	333	892	179	227	665	685	886	402	440
Ruckersville CDP (part)	247	39.6	20	42	7	18	23	32	34	18	14
Stanardsville town	367	42.7	27	60	13	11	46	38	40	19	26
Greensville County	12,243	40.9	500	1,506	393	678	1,901	2,024	2,097	880	727
District 1	2,626	38.7	180	505	110	117	281	343	402	191	141
District 2	1,911	47.5	98	262	51	80	168	217	304	168	195
District 3	2,241	43.1	112	313	77	139	272	268	331	164	177
District 4	5,465	39.7	110	426	155	342	1,180	1,196	1,060	357	214
Jarratt town (part)	502	41.3	24	95	16	19	63	61	71	38	29
Halifax County	36,241	44.7	2,001	5,982	1,192	1,294	3,500	4,318	5,404	2,779	2,752
District 1	4,667	45.1	252	772	160	159	425	558	693	382	371
Nathalie CDP (part)	75	40.3	3	17	2	3	7	9	10	2	7
District 2	4,627	45.3	250	737	166	179	398	561	746	377	346
Clover CDP	438	41.3	30	82	17	19	38	52	57	34	30
Nathalie CDP (part)	108	42.0	6	19	4	6	10	14	13	6	6
District 3	4,780	45.6	247	727	155	155	492	574	793	395	374
Mountain Road CDP (part)	418	47.2	21	68	17	7	33	48	46	45	43
South Boston town (part)	686	42.6	15	93	10	29	120	100	126	63	45
District 4	3,952	41.8	256	644	159	178	414	465	573	270	297
Halifax town (part)	1,075	46.8	41	110	43	56	136	121	188	63	74
Mountain Road CDP (part)	682	44.0	28	123	25	29	70	75	99	57	47
South Boston town (part)	803	26.2	111	169	47	58	87	92	77	43	58
District 5	4,631	48.4	231	698	125	152	405	489	697	366	362
Clarksville town (part)	0	0.0	0	0	0	0	0	0	0	0	0
Halifax town (part)	234	49.0	5	33	9	4	20	28	49	18	23
Riverdale CDP (part)	116	47.5	5	10	7	6	12	16	17	9	9
Scottsburg town	119	43.1	6	16	2	6	17	20	19	8	8
South Boston town (part)	1,351	54.5	58	164	33	36	98	106	192	91	88
District 6	4,530	44.4	234	758	160	161	412	574	668	333	341
Cluster Springs CDP (part)	231	51.8	12	33	4	5	17	25	33	13	20
Riverdale CDP (part)	336	39.9	15	62	14	17	34	46	44	23	21
South Boston town (part)	535	43.0	40	72	19	27	50	67	69	34	33
District 7	4,892	43.6	249	853	147	154	497	658	721	363	364
Cluster Springs CDP (part)	580	41.2	33	121	19	21	52	80	93	39	33
Riverdale CDP (part)	504	47.7	24	69	13	16	47	68	71	36	47
South Boston town (part)	605	34.7	49	136	15	19	88	94	68	25	33
Virgilina town	154	50.0	12	14	4	10	13	13	28	7	14
District 8	4,162	41.0	282	793	120	156	457	439	513	293	297
South Boston town (part)	4,162	41.0	282	793	120	156	457	439	513	293	297
Hanover County	99,863	41.0	5,473	19,525	3,965	3,870	8,925	14,283	17,581	7,106	6,031
Ashland district	13,251	37.6	729	2,326	1,095	868	1,254	1,627	2,171	802	715
Ashland town	7,225	33.5	406	928	897	693	796	703	953	396	379
Beaverdam district	12,879	44.1	569	2,312	481	479	1,114	1,637	2,430	1,112	910
Hanover CDP	252	46.7	16	32	8	12	33	17	52	17	19
Chickahominy district	15,061	41.0	827	3,588	449	426	969	2,346	2,896	1,034	857
Mechanicsville CDP (part)	4,779	47.6	187	834	140	146	297	580	830	414	397
Cold Harbor district	15,211	40.6	835	2,996	513	554	1,400	2,364	2,778	1,136	956
Mechanicsville CDP (part)	7,778	36.8	537	1,668	267	285	907	1,398	1,281	462	381
Henry district	14,874	39.4	881	3,144	506	530	1,415	2,327	2,436	1,064	866
Mechanicsville CDP (part)	9,273	36.0	685	2,039	319	334	1,091	1,675	1,350	519	385
Mechanicsville district	14,518	40.2	894	2,638	503	580	1,652	1,997	2,114	827	764
Mechanicsville CDP (part)	14,518	40.2	894	2,638	503	580	1,652	1,997	2,114	827	764
South Anna district	14,069	44.3	738	2,521	418	433	1,121	1,985	2,756	1,131	963
Henrico County	306,935	37.5	20,456	53,916	9,970	14,969	43,765	43,964	46,243	19,584	16,144
Brookland district	61,481	36.7	4,277	9,256	2,050	3,263	10,286	9,124	8,884	3,681	3,123
Dumbarton CDP	7,879	31.7	610	1,040	327	709	1,650	983	885	369	313
Glen Allen CDP (part)	6,252	43.5	320	1,018	182	198	689	836	1,203	570	473
Lakeside CDP (part)	8,039	37.3	551	1,049	235	439	1,466	1,225	1,180	470	416
Laurel CDP (part)	13,845	32.9	1,031	1,955	562	966	2,897	2,059	1,821	688	566
Fairfield district	58,339	37.4	4,186	9,661	2,316	3,146	8,048	7,751	8,411	3,712	3,118
Chamberlayne CDP	5,456	47.7	265	731	132	177	490	698	880	522	423
East Highland Park CDP	14,796	38.5	830	2,726	627	701	1,836	2,061	2,396	1,014	880
Glen Allen CDP (part)	8,522	34.8	676	1,504	267	359	1,480	1,533	1,180	461	349
Highland Springs CDP (part)	1,085	30.6	88	261	53	53	129	136	159	79	59
Lakeside CDP (part)	3,810	39.6	252	550	116	160	577	534	559	237	213
Laurel CDP (part)	2,868	43.4	167	397	89	116	368	357	452	189	160
Three Chopt district	72,035	35.2	5,024	14,021	1,878	3,467	11,403	11,591	10,941	3,903	2,892
Innsbrook CDP	7,753	34.5	596	1,405	179	376	1,386	1,397	1,179	465	321
Short Pump CDP (part)	24,056	35.5	1,612	5,710	607	932	2,982	4,127	4,239	1,373	867
Tuckahoe CDP (part)	6,355	45.5	309	926	187	205	715	795	909	433	342
Wyndham CDP	9,785	38.0	706	2,775	211	162	613	1,932	1,855	485	365
Tuckahoe district	55,731	41.1	3,205	10,006	1,513	2,319	6,486	7,212	8,627	4,109	3,584
Short Pump CDP (part)	673	34.6	20	65	15	54	185	96	100	36	33

Table 1.
Age and Sex: 2010—Con.

[For information on confidentiality protection, nonsampling error, and definitions, see Selected Appendixes at <www.census.gov/prod/cen2010/cph-1-a.pdf>]

Age—Con			Age and sex						Percent of total population		
			All ages		18 years and over		65 years and over				
65 to 74 years	75 to 84 years	85 years and over	Female	Males per 100 females	Total	Female	Total	Female	Under 18 years	65 years and over	**State County County Subdivision Place**
1,427	671	247	9,346	96.9	13,812	7,162	2,345	1,292	24.9	12.7	Greene County
391	181	35	2,859	102.1	4,274	2,172	607	325	26.0	10.5	Monroe district
58	23	6	832	98.0	1,135	590	87	49	31.1	5.3	Twin Lakes CDP
452	193	61	3,468	98.5	5,022	2,574	706	374	27.0	10.3	Ruckersville district
102	60	10	462	93.5	694	360	172	85	22.4	19.2	Ruckersville CDP (part)
584	297	151	3,019	90.2	4,516	2,416	1,032	593	21.3	18.0	Stanardsville district
31	8	0	120	105.8	185	93	39	18	25.1	15.8	Ruckersville CDP (part)
38	29	20	200	83.5	280	160	87	51	23.7	23.7	Stanardsville town
908	484	145	4,575	167.6	10,237	3,613	1,537	856	16.4	12.6	Greensville County
195	132	29	1,382	90.0	1,941	1,062	356	220	26.1	13.6	District 1
215	121	32	1,006	90.0	1,551	823	368	211	18.8	19.3	District 2
234	113	41	1,040	115.5	1,816	834	388	202	19.0	17.3	District 3
264	118	43	1,147	376.5	4,929	894	425	223	9.8	7.8	District 4
41	33	12	261	92.3	383	213	86	58	23.7	17.1	Jarratt town (part)
3,832	2,224	963	18,967	91.1	28,258	15,009	7,019	4,184	22.0	19.4	Halifax County
522	265	108	2,395	94.9	3,643	1,894	895	525	21.9	19.2	District 1
6	8	1	45	66.7	55	32	15	10	26.7	20.0	Nathalie CDP (part)
492	269	106	2,397	93.0	3,640	1,907	867	494	21.3	18.7	District 2
46	28	5	231	89.6	326	178	79	47	25.6	18.0	Clover CDP
11	11	2	51	111.8	83	39	24	12	23.1	22.2	Nathalie CDP (part)
519	262	87	2,416	97.8	3,806	1,929	868	506	20.4	18.2	District 3
65	20	5	227	84.1	329	178	90	51	21.3	21.5	Mountain Road CDP (part)
53	26	6	279	145.9	578	225	85	55	15.7	12.4	South Boston town (part)
418	182	96	2,080	90.0	3,052	1,648	696	433	22.8	17.6	District 4
133	68	42	532	102.1	924	450	243	161	14.0	22.6	Halifax town (part)
84	39	6	368	85.3	531	287	129	80	22.1	18.9	Mountain Road CDP (part)
39	15	7	459	74.9	523	329	61	39	34.9	7.6	South Boston town (part)
528	397	181	2,461	88.2	3,702	1,992	1,106	671	20.1	23.9	District 5
0	0	0	0	(X)	0	0	0	0	(X)	(X)	Clarksville town (part)
29	12	4	119	96.6	196	99	45	21	16.2	19.2	Halifax town (part)
20	3	2	61	90.2	101	49	25	16	12.9	21.6	Riverdale CDP (part)
12	4	1	51	133.3	97	43	17	8	18.5	14.3	Scottsburg town
175	195	115	784	72.3	1,129	669	485	326	16.4	35.9	South Boston town (part)
481	282	126	2,323	95.0	3,538	1,844	889	512	21.9	19.6	District 6
34	28	7	125	84.8	186	103	69	38	19.5	29.9	Cluster Springs CDP (part)
32	14	14	184	82.6	259	138	60	38	22.9	17.9	Riverdale CDP (part)
49	44	31	295	81.4	423	243	124	81	20.9	23.2	South Boston town (part)
494	290	102	2,501	95.6	3,790	1,957	886	508	22.5	18.1	District 7
58	27	4	283	104.9	426	215	89	50	26.6	15.3	Cluster Springs CDP (part)
74	31	8	262	92.4	411	208	113	61	18.5	22.4	Riverdale CDP (part)
38	23	17	332	82.2	420	230	78	51	30.6	12.9	South Boston town (part)
17	17	5	80	92.5	128	66	39	20	16.9	25.3	Virgilina town
378	277	157	2,394	73.9	3,087	1,838	812	535	25.8	19.5	District 8
378	277	157	2,394	73.9	3,087	1,838	812	535	25.8	19.5	South Boston town (part)
7,384	4,089	1,631	50,803	96.6	74,865	38,807	13,104	7,423	25.0	13.1	Hanover County
843	524	297	6,937	91.0	10,196	5,426	1,664	1,012	23.1	12.6	Ashland district
475	370	229	3,851	87.6	5,891	3,223	1,074	699	18.5	14.9	Ashland town
1,081	561	193	6,201	107.7	9,998	4,885	1,835	988	22.4	14.2	Beaverdam district
27	12	7	122	106.6	204	99	46	26	19.0	18.3	Hanover CDP
1,008	518	143	7,626	97.5	10,646	5,494	1,669	899	29.3	11.1	Chickahominy district
552	329	73	2,428	96.8	3,758	1,956	954	497	21.4	20.0	Mechanicsville CDP (part)
1,066	467	146	7,666	98.4	11,380	5,827	1,679	907	25.2	11.0	Cold Harbor district
382	156	54	3,947	97.1	5,573	2,876	592	317	28.3	7.6	Mechanicsville CDP (part)
994	527	184	7,607	95.5	10,849	5,627	1,705	944	27.1	11.5	Henry district
477	291	108	4,826	92.1	6,549	3,484	876	511	29.4	9.4	Mechanicsville CDP (part)
1,164	905	480	7,722	88.0	10,986	6,012	2,549	1,593	24.3	17.6	Mechanicsville district
1,164	905	480	7,722	88.0	10,986	6,012	2,549	1,593	24.3	17.6	Mechanicsville CDP (part)
1,228	587	188	7,044	99.7	10,810	5,536	2,003	1,080	23.2	14.2	South Anna district
19,055	12,740	6,129	162,768	88.6	232,563	126,285	37,924	23,137	24.2	12.4	Henrico County
3,910	2,605	1,022	31,875	92.9	47,948	25,293	7,537	4,617	22.0	12.3	Brookland district
429	389	175	4,063	93.9	6,229	3,285	993	660	20.9	12.6	Dumbarton CDP
443	247	73	3,305	89.2	4,914	2,648	763	435	21.4	12.2	Glen Allen CDP (part)
538	324	146	4,145	93.9	6,439	3,402	1,008	636	19.9	12.5	Lakeside CDP (part)
701	458	141	7,107	94.8	10,859	5,601	1,300	821	21.6	9.4	Laurel CDP (part)
4,100	2,633	1,257	31,947	82.6	44,492	25,262	7,990	4,983	23.7	13.7	Fairfield district
592	390	156	2,895	88.5	4,460	2,433	1,138	667	18.3	20.9	Chamberlayne CDP
1,056	512	157	8,057	83.6	11,240	6,360	1,725	1,043	24.0	11.7	East Highland Park CDP
417	221	75	4,508	89.0	6,342	3,444	713	434	25.6	8.4	Glen Allen CDP (part)
54	12	2	611	77.6	736	440	68	39	32.2	6.3	Highland Springs CDP (part)
258	225	129	2,104	81.1	3,008	1,721	612	405	21.0	16.1	Lakeside CDP (part)
256	200	117	1,507	90.3	2,304	1,240	573	363	19.7	20.0	Laurel CDP (part)
3,190	2,394	1,331	37,260	93.3	52,990	27,940	6,915	4,239	26.4	9.6	Three Chopt district
278	134	37	3,911	98.2	5,752	2,913	449	248	25.8	5.8	Innsbrook CDP
847	498	262	12,406	93.9	16,734	8,824	1,607	971	30.4	6.7	Short Pump CDP (part)
563	654	317	3,383	87.9	5,120	2,789	1,534	976	19.4	24.1	Tuckahoe CDP (part)
434	198	49	5,003	95.6	6,304	3,258	681	356	35.6	7.0	Wyndham CDP
4,123	2,957	1,590	29,795	87.0	42,520	23,215	8,670	5,240	23.7	15.6	Tuckahoe district
48	20	1	350	92.3	588	321	69	47	12.6	10.3	Short Pump CDP (part)

Table 1.
Age and Sex: 2010—Con.

[For information on confidentiality protection, nonsampling error, and definitions, see Selected Appendixes at <www.census.gov/prod/cen2010/cph-1-a.pdf>]

State County County Subdivision Place	Total population	Median age	Age								
			Under 5 years	5 to 17 years	18 to 20 years	21 to 24 years	25 to 34 years	35 to 44 years	45 to 54 years	55 to 59 years	60 to 64 years
Henrico County—Con.											
Tuckahoe district—Con.											
Tuckahoe CDP (part)	38,635	40.3	2,293	7,110	1,102	1,674	4,603	4,935	5,835	2,588	2,291
Varina district	59,349	38.1	3,764	10,972	2,213	2,774	7,542	8,286	9,380	4,179	3,427
Highland Springs CDP (part)	14,626	35.4	1,007	2,845	573	732	2,087	1,931	2,118	974	830
Montrose CDP	7,993	33.0	654	1,501	326	521	1,179	1,034	1,175	473	351
Sandston CDP	7,571	34.7	547	1,426	307	384	1,153	1,024	1,062	427	350
Henry County	54,151	44.7	2,929	8,179	1,668	2,204	5,343	6,962	8,564	3,882	3,764
Blackberry district	8,757	43.1	520	1,363	298	389	952	1,079	1,345	594	566
Bassett CDP (part)	397	44.4	25	60	13	21	38	44	61	25	36
Collinsville district	9,353	42.2	592	1,493	280	415	1,037	1,188	1,357	578	535
Collinsville CDP (part)	6,532	41.8	430	1,035	199	294	741	822	914	382	367
Fieldale CDP (part)	75	35.3	6	17	3	1	10	14	8	4	2
Villa Heights CDP	717	40.4	41	130	16	42	89	74	106	44	38
Horsepasture district	8,507	46.0	381	1,225	251	330	784	1,153	1,419	625	627
Fieldale CDP (part)	804	45.8	35	109	31	30	81	105	142	50	50
Horse Pasture CDP (part)	1,884	44.8	81	253	56	71	200	288	299	128	142
Iriswood district	9,549	45.2	499	1,484	305	375	858	1,233	1,529	742	752
Chatmoss CDP	1,698	50.3	62	255	45	34	103	197	301	138	190
Laurel Park CDP	675	44.7	19	111	17	21	59	113	98	50	57
Sandy Level CDP	484	47.0	30	57	17	24	40	62	76	50	38
Reed Creek district	8,739	46.0	436	1,240	245	358	823	1,123	1,367	616	608
Bassett CDP (part)	703	44.5	43	108	17	38	59	92	88	47	36
Collinsville CDP (part)	803	44.4	54	115	22	36	95	87	119	58	49
Oak Level CDP	857	47.6	38	118	21	32	65	118	135	59	64
Stanleytown CDP	1,422	46.5	73	213	35	58	121	167	230	92	69
Ridgeway district	9,246	45.3	501	1,374	289	337	889	1,186	1,547	727	676
Horse Pasture CDP (part)	343	50.5	12	55	3	6	26	40	60	26	20
Ridgeway town	742	42.1	45	129	20	27	86	97	111	45	46
Highland County	2,321	52.5	64	282	54	72	162	224	421	218	245
Blue Grass district	536	55.6	12	52	9	22	38	43	88	60	63
Monterey district	1,101	51.3	30	147	35	29	83	108	199	90	117
Monterey town	147	51.5	4	17	2	5	10	19	26	6	17
Stonewall district	684	52.6	22	83	10	21	41	73	134	68	65
Isle of Wight County	35,270	43.8	1,849	6,182	1,107	1,306	3,307	4,551	6,622	2,798	2,383
Carrsville district	6,095	43.8	299	1,031	208	243	603	779	1,148	531	406
Camptown CDP	766	42.3	44	152	16	26	80	100	120	67	35
Carrsville CDP	359	43.3	19	68	18	12	24	50	58	29	20
Hardy district	6,470	45.3	351	1,128	202	232	551	740	1,243	553	465
Rushmere CDP	1,018	46.9	51	165	24	36	88	112	196	90	89
Smithfield town (part)	1,074	34.5	98	229	41	61	113	117	178	70	52
Newport district	8,284	42.5	440	1,463	243	318	822	1,170	1,536	652	544
Benns Church CDP (part)	363	40.4	23	67	11	11	47	48	62	27	19
Carrollton CDP	4,574	39.7	281	853	132	202	497	749	814	278	264
Smithfield district	7,753	43.8	408	1,398	232	263	677	1,043	1,406	581	527
Smithfield town (part)	7,015	43.2	390	1,236	215	251	652	955	1,242	502	458
Windsor district	6,668	43.6	351	1,162	222	250	654	819	1,289	481	441
Benns Church CDP (part)	509	34.6	40	104	17	22	75	53	77	36	27
Windsor town	2,626	41.8	154	443	82	121	287	330	461	176	145
James City County	67,009	44.9	3,461	10,924	1,964	2,729	6,391	8,133	9,974	4,754	4,809
Berkeley district	14,282	44.1	728	2,312	399	608	1,467	1,783	1,981	926	916
Jamestown district	10,333	45.4	437	1,683	387	589	881	1,132	1,749	766	644
Powhatan district	17,119	45.2	956	2,777	463	643	1,608	2,048	2,304	1,131	1,372
Roberts district	10,361	46.3	540	1,529	303	423	1,088	1,137	1,444	758	763
Stonehouse district	14,914	44.0	800	2,623	412	466	1,347	2,033	2,496	1,173	1,114
King and Queen County	6,945	45.2	360	1,082	226	275	685	823	1,189	620	482
Buena Vista district	1,275	46.7	59	174	48	55	116	149	230	113	78
Newtown district	1,473	43.1	87	253	58	50	148	189	260	133	86
St. Stephens Church district	1,456	45.6	76	230	46	56	140	164	252	131	102
Shanghai district	1,467	43.2	85	232	49	58	167	172	225	112	115
Stevensville district	1,274	47.3	53	193	25	56	114	149	222	131	101
King and Queen Court House CDP	85	51.1	3	9	2	3	8	5	20	11	5
King George County	23,584	36.6	1,803	4,737	803	988	2,913	3,504	3,880	1,402	1,157
Dahlgren district	4,725	31.2	408	914	226	310	738	641	673	222	207
Dahlgren CDP	2,653	30.8	255	537	103	163	436	365	382	113	112
Dahlgren Center CDP	599	22.4	66	110	81	89	155	67	25	4	1
James Madison district	6,321	36.1	535	1,261	182	254	826	1,005	1,045	380	266
King George CDP (part)	1,981	35.4	171	400	58	74	276	304	341	120	79
Passapatanzy CDP	1,283	33.0	116	282	38	48	200	236	175	67	45
James Monroe district	7,566	37.9	539	1,609	206	232	835	1,183	1,249	473	386
Fairview Beach CDP	391	47.4	23	35	9	24	41	46	55	50	28
King George CDP (part)	1,882	34.8	160	412	39	72	266	316	244	92	60
Shiloh district	4,972	40.4	321	953	189	192	514	675	913	327	298
King George CDP (part)	594	37.4	49	130	13	25	64	90	99	42	33

Table 1.
Age and Sex: 2010—Con.

[For information on confidentiality protection, nonsampling error, and definitions, see Selected Appendixes at <www.census.gov/prod/cen2010/cph-1-a.pdf>]

Age—Con			Age and sex						Percent of total population		
			All ages		18 years and over		65 years and over				
65 to 74 years	75 to 84 years	85 years and over	Female	Males per 100 females	Total	Female	Total	Female	Under 18 years	65 years and over	**State County County Subdivision Place**
											Henrico County—Con.
											Tuckahoe district—Con.
2,863	2,213	1,128	20,563	87.9	29,232	15,864	6,204	3,709	24.3	16.1	Tuckahoe CDP (part)
3,732	2,151	929	31,891	86.1	44,613	24,575	6,812	4,058	24.8	11.5	Varina district
822	474	233	8,113	80.3	10,774	6,126	1,529	938	26.3	10.5	Highland Springs CDP (part)
423	266	90	4,497	77.7	5,838	3,417	779	500	27.0	9.7	Montrose CDP
464	295	132	4,089	85.2	5,598	3,130	891	570	26.1	11.8	Sandston CDP
6,033	3,438	1,185	28,069	92.9	43,043	22,626	10,656	6,043	20.5	19.7	Henry County
1,012	511	128	4,452	96.7	6,874	3,524	1,651	904	21.5	18.9	Blackberry district
47	21	6	210	89.0	312	159	74	39	21.4	18.6	Bassett CDP (part)
925	632	321	5,051	85.2	7,268	4,023	1,878	1,146	22.3	20.1	Collinsville district
624	471	253	3,540	84.5	5,067	2,820	1,348	835	22.4	20.6	Collinsville CDP (part)
5	4	1	30	150.0	52	21	10	4	30.7	13.3	Fieldale CDP (part)
75	45	17	385	86.2	546	301	137	81	23.8	19.1	Villa Heights CDP
958	545	209	4,397	93.5	6,901	3,597	1,712	951	18.9	20.1	Horsepasture district
88	60	23	421	91.0	660	353	171	104	17.9	21.3	Fieldale CDP (part)
201	123	42	923	104.1	1,550	748	366	198	17.7	19.4	Horse Pasture CDP (part)
1,101	519	152	4,951	92.9	7,566	3,964	1,772	980	20.8	18.6	Iriswood district
230	111	32	851	99.5	1,381	701	373	186	18.7	22.0	Chatmoss CDP
96	29	5	359	88.0	545	300	130	69	19.3	19.3	Laurel Park CDP
55	28	7	265	82.6	397	214	90	47	18.0	18.6	Sandy Level CDP
1,038	666	219	4,389	99.1	7,063	3,610	1,923	1,086	19.2	22.0	Reed Creek district
98	57	20	341	106.2	552	270	175	91	21.5	24.9	Bassett CDP (part)
74	65	29	406	97.8	634	331	168	100	21.0	20.9	Collinsville CDP (part)
116	78	13	439	95.2	701	366	207	115	18.2	24.2	Oak Level CDP
191	132	41	732	94.3	1,136	599	364	211	20.1	25.6	Stanleytown CDP
999	565	156	4,829	91.5	7,371	3,908	1,720	976	20.3	18.6	Ridgeway district
50	37	8	191	79.6	276	156	95	58	19.5	27.7	Horse Pasture CDP (part)
81	43	12	393	88.8	568	308	136	78	23.5	18.3	Ridgeway town
339	172	68	1,162	99.7	1,975	980	579	312	14.9	24.9	Highland County
88	43	18	266	101.5	472	232	149	74	11.9	27.8	Blue Grass district
148	82	33	557	97.7	924	464	263	150	16.1	23.9	Monterey district
20	15	6	81	81.5	126	69	41	25	14.3	27.9	Monterey town
103	47	17	339	101.8	579	284	167	88	15.4	24.4	Stonewall district
3,080	1,537	548	18,093	94.9	27,239	14,185	5,165	2,879	22.8	14.6	Isle of Wight County
509	267	71	3,118	95.5	4,765	2,460	847	457	21.8	13.9	Carrsville district
69	44	13	436	75.7	570	329	126	79	25.6	16.4	Camptown CDP
34	22	5	198	81.3	272	152	61	40	24.2	17.0	Carrsville CDP
658	266	81	3,349	93.2	4,991	2,634	1,005	568	22.9	15.5	Hardy district
112	40	15	514	98.1	802	422	167	94	21.2	16.4	Rushmere CDP
70	33	12	595	80.5	747	441	115	76	30.4	10.7	Smithfield town (part)
715	306	75	4,182	98.1	6,381	3,233	1,096	575	23.0	13.2	Newport district
31	14	3	185	96.2	273	139	48	29	24.8	13.2	Benns Church CDP (part)
331	145	28	2,322	97.0	3,440	1,754	504	262	24.8	11.0	Carrollton CDP
634	390	194	4,014	93.1	5,947	3,181	1,218	700	23.3	15.7	Smithfield district
564	362	188	3,634	93.0	5,389	2,895	1,114	652	23.2	15.9	Smithfield town (part)
564	308	127	3,430	94.4	5,155	2,677	999	579	22.7	15.0	Windsor district
34	20	4	281	81.1	365	203	58	38	28.3	11.4	Benns Church CDP (part)
211	132	84	1,388	89.2	2,029	1,090	427	271	22.7	16.3	Windsor town
7,705	4,401	1,764	34,663	93.3	52,624	27,684	13,870	7,548	21.5	20.7	James City County
1,561	1,015	586	7,528	89.7	11,242	6,046	3,162	1,785	21.3	22.1	Berkeley district
919	694	452	5,310	94.6	8,213	4,291	2,065	1,159	20.5	20.0	Jamestown district
2,358	1,208	251	8,985	90.5	13,386	7,182	3,817	2,014	21.8	22.3	Powhatan district
1,259	834	283	5,195	99.4	8,292	4,209	2,376	1,293	20.0	22.9	Roberts district
1,608	650	192	7,645	95.1	11,491	5,956	2,450	1,297	23.0	16.4	Stonehouse district
669	379	155	3,491	98.9	5,503	2,787	1,203	678	20.8	17.3	King and Queen County
141	74	38	635	100.8	1,042	517	253	140	18.3	19.8	Buena Vista district
115	64	30	750	96.4	1,133	582	209	129	23.1	14.2	Newtown district
140	87	32	721	101.9	1,150	587	259	139	21.0	17.8	St. Stephens Church district
134	90	28	750	95.6	1,150	589	252	150	21.6	17.2	Shanghai district
139	64	27	635	100.6	1,028	512	230	120	19.3	18.1	Stevensville district
12	5	2	41	107.3	73	36	19	10	14.1	22.4	King and Queen Court House CDP
1,513	635	249	11,733	101.0	17,044	8,557	2,397	1,285	27.7	10.2	King George County
232	126	28	2,326	103.1	3,403	1,690	386	203	28.0	8.2	Dahlgren district
104	66	17	1,366	94.2	1,861	975	187	97	29.9	7.0	Dahlgren CDP
1	0	0	221	171.0	423	146	1	1	29.4	0.2	Dahlgren Center CDP
381	134	52	3,189	98.2	4,525	2,299	567	320	28.4	9.0	James Madison district
115	35	8	1,029	92.5	1,410	739	158	87	28.8	8.0	King George CDP (part)
53	14	9	634	102.4	885	443	76	45	31.0	5.9	Passapatanzy CDP
529	225	100	3,755	101.5	5,418	2,714	854	454	28.4	11.3	James Monroe district
41	29	10	193	102.6	333	162	80	41	14.8	20.5	Fairview Beach CDP
122	59	40	946	98.9	1,310	667	221	131	30.4	11.7	King George CDP (part)
371	150	69	2,463	101.9	3,698	1,854	590	308	25.6	11.9	Shiloh district
38	8	3	308	92.9	415	225	49	27	30.1	8.2	King George CDP (part)

Table 1.
Age and Sex: 2010—Con.

[For information on confidentiality protection, nonsampling error, and definitions, see Selected Appendixes at <www.census.gov/prod/cen2010/cph-1-a.pdf>]

State County County Subdivision Place	Total population	Median age	Age								
			Under 5 years	5 to 17 years	18 to 20 years	21 to 24 years	25 to 34 years	35 to 44 years	45 to 54 years	55 to 59 years	60 to 64 years
King William County	15,935	39.4	1,000	2,935	531	615	1,927	2,293	2,647	1,097	920
Acquinton district	7,218	37.3	524	1,326	227	281	1,004	1,111	1,178	459	370
Central Garage CDP	1,318	38.3	100	209	50	50	179	208	220	87	70
King William CDP (part)	224	39.8	9	43	8	9	31	25	40	18	11
Mangohick district	3,306	41.8	144	626	110	110	338	471	646	261	209
West Point district	5,411	40.8	332	983	194	224	585	711	823	377	341
King William CDP (part)	28	37.3	3	3	0	2	5	4	3	2	1
West Point town	3,306	40.3	196	638	129	138	322	459	470	210	213
Lancaster County	11,391	54.1	451	1,380	312	343	789	968	1,611	947	1,036
District 1	2,413	54.2	97	304	56	70	169	205	335	228	234
District 2	2,076	47.7	95	302	91	87	180	202	349	163	179
District 3	2,257	57.8	69	225	51	52	133	172	320	194	222
Kilmarnock town (part)	373	65.1	10	36	3	6	17	27	45	22	20
White Stone town	352	46.3	17	48	16	14	39	36	51	35	29
District 4	2,485	50.8	117	344	83	90	187	238	330	170	191
Kilmarnock town (part)	1,057	47.8	58	148	43	40	98	103	120	60	64
District 5	2,160	59.7	73	205	31	44	120	151	277	192	210
Irvington town	432	59.5	8	41	7	11	24	24	61	45	59
Lee County	25,587	41.2	1,319	3,858	871	1,119	3,299	3,664	3,808	1,870	1,675
District 1	4,728	43.7	266	730	160	202	496	602	707	344	320
Ewing CDP	439	41.6	24	75	20	13	46	71	68	29	24
Rose Hill CDP	799	40.5	56	132	30	48	92	91	129	34	57
District 2	5,237	43.1	305	831	178	221	538	684	764	404	404
Jonesville town	1,034	45.1	65	135	29	47	99	141	122	83	84
District 3	7,268	39.0	307	883	223	349	1,308	1,249	1,030	472	434
Pennington Gap town (part)	1,347	41.2	74	198	70	69	142	178	185	80	86
District 4	4,813	41.3	263	806	158	200	563	662	766	388	299
Dryden CDP	1,208	39.6	74	196	38	60	148	180	183	94	68
District 5	3,541	41.2	178	608	152	147	394	467	541	262	218
Keokee CDP	416	41.5	13	62	24	18	46	68	68	28	28
Pennington Gap town (part)	434	36.5	28	66	31	24	61	49	50	18	18
St. Charles town	128	37.8	9	27	4	3	16	21	17	12	12
Loudoun County	312,311	34.8	27,538	67,896	7,783	10,545	43,483	58,953	48,852	15,167	11,669
Blue Ridge district	30,989	40.1	1,862	7,222	992	1,037	2,246	4,805	5,823	2,118	1,749
Hamilton town	506	39.7	25	83	14	15	71	75	79	40	47
Hillsboro town	80	45.0	4	17	1	0	6	12	17	8	3
Middleburg town	673	47.2	39	87	9	28	63	83	111	54	47
Purcellville town	7,727	33.6	614	1,996	349	320	702	1,415	1,213	332	257
Round Hill town	539	40.5	38	119	10	10	47	80	103	42	38
Broad Run district	51,113	35.6	4,339	10,832	1,115	1,602	7,072	9,780	7,605	2,263	1,907
Ashburn CDP (part)	30,788	35.5	2,628	6,539	722	915	4,322	5,731	4,717	1,452	1,233
Belmont CDP	5,966	37.0	511	1,632	107	108	411	1,345	1,005	259	194
Dulles Town Center CDP (part)	0	0.0	0	0	0	0	0	0	0	0	0
Lansdowne CDP (part)	10,542	37.7	871	2,159	213	316	1,222	2,050	1,411	397	385
University Center CDP	3,586	30.7	321	455	71	254	1,095	618	416	139	86
Catoctin district	45,461	36.8	3,598	11,033	1,151	1,246	4,605	8,242	8,119	2,451	1,959
Lansdowne CDP (part)	711	36.0	68	213	16	12	37	171	125	23	21
Leesburg town (part)	17,083	32.7	1,658	4,190	479	558	2,345	3,399	2,647	667	493
Lovettsville town	1,613	33.5	160	363	40	30	255	285	217	76	65
Dulles district	81,409	32.7	9,109	19,281	1,482	1,967	12,881	18,497	11,008	2,785	1,940
Arcola CDP	233	34.8	33	32	2	8	43	63	21	9	5
Ashburn CDP (part)	12,723	33.2	993	3,231	336	366	1,770	2,427	2,347	548	338
Brambleton CDP	9,845	31.5	1,374	2,155	137	182	2,016	2,424	967	204	191
Broadlands CDP	12,313	33.1	1,327	3,387	200	233	1,459	2,974	1,869	383	236
Loudoun Valley Estates CDP	3,656	33.4	515	857	42	50	510	955	389	107	100
Moorefield Station CDP	77	29.5	10	11	0	3	22	25	5	0	1
Oak Grove CDP	1,777	32.1	166	326	51	81	376	359	223	88	43
South Riding CDP	24,256	33.0	2,785	5,872	421	562	3,505	5,761	3,090	813	601
Sterling CDP (part)	0	0.0	0	0	0	0	0	0	0	0	0
Stone Ridge CDP	7,214	31.7	951	1,380	114	204	1,626	1,645	767	229	138
Leesburg district	25,533	33.8	2,216	5,006	742	1,238	4,122	4,147	3,856	1,327	978
Leesburg town (part)	25,533	33.8	2,216	5,006	742	1,238	4,122	4,147	3,856	1,327	978
Potomac district	27,673	34.1	2,344	4,966	788	1,213	5,035	5,038	4,434	1,463	1,013
Cascades CDP (part)	8,161	35.6	641	1,691	204	242	1,219	1,543	1,533	406	272
Countryside CDP	10,072	34.5	803	1,822	307	474	1,727	1,679	1,669	608	450
Dulles Town Center CDP (part)	4,601	31.4	452	707	128	284	1,125	894	546	192	123
Sterling CDP (part)	3,995	32.7	404	593	121	185	903	802	494	194	117
Sterling district	23,846	33.8	1,916	3,934	819	1,346	4,403	3,893	3,368	1,312	1,042
Cascades CDP (part)	19	27.3	0	4	4	1	3	4	0	1	2
Sterling CDP (part)	23,827	33.8	1,916	3,930	815	1,345	4,400	3,889	3,368	1,311	1,040
Sugarland Run district	26,287	36.9	2,154	5,622	694	896	3,119	4,551	4,639	1,448	1,081
Cascades CDP (part)	3,732	41.3	267	816	79	76	267	605	674	153	112
Lowes Island CDP	10,756	38.3	855	2,552	226	240	975	2,064	2,055	605	452
Sugarland Run CDP	11,799	33.7	1,032	2,254	389	580	1,877	1,882	1,910	690	517
Louisa County	33,153	42.6	2,029	5,309	1,028	1,219	3,809	4,338	5,674	2,596	2,355
Cuckoo district	4,623	44.0	250	783	129	172	501	534	821	386	349
Green Spring district	6,154	41.3	409	1,015	171	214	758	884	1,072	497	396
Gordonsville town (part)	0	0.0	0	0	0	0	0	0	0	0	0

Table 1.
Age and Sex: 2010—Con.

[For information on confidentiality protection, nonsampling error, and definitions, see Selected Appendixes at <www.census.gov/prod/cen2010/cph-1-a.pdf>]

Age—Con			Age and sex						Percent of total population		
			All ages		18 years and over		65 years and over				
65 to 74 years	75 to 84 years	85 years and over	Female	Males per 100 females	Total	Female	Total	Female	Under 18 years	65 years and over	**State County County Subdivision Place**
1,147	599	224	8,176	94.9	12,000	6,209	1,970	1,074	24.7	12.4	King William County
466	208	64	3,698	95.2	5,368	2,762	738	406	25.6	10.2	Acquinton district
91	41	13	675	95.3	1,009	510	145	81	23.4	11.0	Central Garage CDP
16	8	6	125	79.2	172	92	30	18	23.2	13.4	King William CDP (part)
250	109	32	1,676	97.3	2,536	1,282	391	209	23.3	11.8	Mangohick district
431	282	128	2,802	93.1	4,096	2,165	841	459	24.3	15.5	West Point district
2	3	0	16	75.0	22	11	5	2	21.4	17.9	King William CDP (part)
250	193	88	1,763	87.5	2,472	1,350	531	308	25.2	16.1	West Point town
1,799	1,170	585	6,039	88.6	9,560	5,173	3,554	1,963	16.1	31.2	Lancaster County
413	223	79	1,247	93.5	2,012	1,054	715	360	16.6	29.6	District 1
262	113	53	1,088	90.8	1,679	898	428	236	19.1	20.6	District 2
439	250	130	1,168	93.2	1,963	1,035	819	437	13.0	36.3	District 3
50	70	67	223	67.3	327	200	187	125	12.3	50.1	Kilmarnock town (part)
41	18	8	184	91.3	287	151	67	37	18.5	19.0	White Stone town
340	271	124	1,382	79.8	2,024	1,157	735	458	18.6	29.6	District 4
118	122	83	618	71.0	851	518	323	222	19.5	30.6	Kilmarnock town (part)
345	313	199	1,154	87.2	1,882	1,029	857	472	12.9	39.7	District 5
88	49	15	214	101.9	383	199	152	73	11.3	35.2	Irvington town
2,456	1,233	415	12,235	109.1	20,410	9,737	4,104	2,283	20.2	16.0	Lee County
524	293	84	2,469	91.5	3,732	1,975	901	501	21.1	19.1	District 1
35	25	9	231	90.0	340	182	69	39	22.6	15.7	Ewing CDP
75	42	13	436	83.3	611	344	130	75	23.5	16.3	Rose Hill CDP
507	290	111	2,685	95.0	4,101	2,127	908	525	21.7	17.3	District 2
115	86	28	561	84.3	834	471	229	143	19.3	22.1	Jonesville town
597	305	111	2,982	143.7	6,078	2,390	1,013	574	16.4	13.9	District 3
151	75	39	706	90.8	1,075	585	265	168	20.2	19.7	Pennington Gap town (part)
487	172	49	2,336	106.0	3,744	1,855	708	370	22.2	14.7	District 4
111	47	9	578	109.0	938	456	167	84	22.4	13.8	Dryden CDP
341	173	60	1,763	100.9	2,755	1,390	574	313	22.2	16.2	District 5
37	18	6	202	105.9	341	168	61	38	18.0	14.7	Keokee CDP
45	28	16	228	90.4	340	183	89	49	21.7	20.5	Pennington Gap town (part)
2	3	2	67	91.0	92	52	7	5	28.1	5.5	St. Charles town
12,241	5,899	2,285	158,233	97.4	216,877	111,140	20,425	11,523	30.6	6.5	Loudoun County
1,892	916	327	15,740	96.9	21,905	11,323	3,135	1,654	29.3	10.1	Blue Ridge district
35	17	5	263	92.4	398	205	57	34	21.3	11.3	Hamilton town
5	4	3	42	90.5	59	31	12	7	26.3	15.0	Hillsboro town
74	55	23	397	69.5	547	328	152	97	18.7	22.6	Middleburg town
284	177	68	3,973	94.5	5,117	2,710	529	312	33.8	6.8	Purcellville town
31	15	6	277	94.6	382	202	52	30	29.1	9.6	Round Hill town
2,409	1,646	543	26,571	92.4	35,942	19,073	4,598	2,782	29.7	9.0	Broad Run district
1,357	870	302	16,064	91.7	21,621	11,505	2,529	1,544	29.8	8.2	Ashburn CDP (part)
287	91	16	2,998	99.0	3,823	1,963	394	195	35.9	6.6	Belmont CDP
0	0	0	0	(X)	0	0	0	0	(X)	(X)	Dulles Town Center CDP (part)
662	643	213	5,598	88.3	7,512	4,091	1,518	948	28.7	14.4	Lansdowne CDP (part)
86	33	12	1,798	99.4	2,810	1,424	131	80	21.6	3.7	University Center CDP
2,062	765	230	22,818	99.2	30,830	15,649	3,057	1,600	32.2	6.7	Catoctin district
20	3	2	347	104.9	430	217	25	12	39.5	3.5	Lansdowne CDP (part)
456	135	56	8,713	96.1	11,235	5,790	647	367	34.2	3.8	Leesburg town (part)
66	42	14	838	92.5	1,090	582	122	84	32.4	7.6	Lovettsville town
1,749	558	152	41,237	97.4	53,019	27,073	2,459	1,326	34.9	3.0	Dulles district
10	3	4	120	94.2	168	81	17	12	27.9	7.3	Arcola CDP
249	89	29	6,435	97.7	8,499	4,335	367	205	33.2	2.9	Ashburn CDP (part)
147	42	6	4,947	99.0	6,316	3,193	195	103	35.8	2.0	Brambleton CDP
153	71	21	6,294	95.6	7,599	3,905	245	143	38.3	2.0	Broadlands CDP
94	25	12	1,851	97.5	2,284	1,166	131	67	37.5	3.6	Loudoun Valley Estates CDP
0	0	0	34	126.5	56	27	0	0	27.3	0.0	Moorefield Station CDP
48	13	3	864	105.7	1,285	642	64	35	27.7	3.6	Oak Grove CDP
614	178	54	12,362	96.2	15,599	8,034	846	465	35.7	3.5	South Riding CDP
0	0	0	0	(X)	0	0	0	0	(X)	(X)	Sterling CDP (part)
117	37	6	3,659	97.2	4,883	2,495	160	86	32.3	2.2	Stone Ridge CDP
996	580	325	13,057	95.6	18,311	9,478	1,901	1,193	28.3	7.4	Leesburg district
996	580	325	13,057	95.6	18,311	9,478	1,901	1,193	28.3	7.4	Leesburg town (part)
900	337	142	13,984	97.9	20,363	10,368	1,379	747	26.4	5.0	Potomac district
269	106	35	4,161	96.1	5,829	3,003	410	218	28.6	5.0	Cascades CDP (part)
326	131	76	5,099	97.5	7,447	3,811	533	297	26.1	5.3	Countryside CDP
118	27	5	2,307	99.4	3,442	1,724	150	70	25.2	3.3	Dulles Town Center CDP (part)
128	38	16	2,001	99.7	2,998	1,519	182	111	25.0	4.6	Sterling CDP (part)
1,155	487	171	11,562	106.2	17,996	8,717	1,813	1,046	24.5	7.6	Sterling district
0	0	0	8	137.5	15	7	0	0	21.1	0.0	Cascades CDP (part)
1,155	487	171	11,554	106.2	17,981	8,710	1,813	1,046	24.5	7.6	Sterling CDP (part)
1,078	610	395	13,264	98.2	18,511	9,459	2,083	1,175	29.6	7.9	Sugarland Run district
124	259	300	1,963	90.1	2,649	1,439	683	427	29.0	18.3	Cascades CDP (part)
500	186	46	5,494	95.8	7,349	3,788	732	392	31.7	6.8	Lowes Island CDP
454	165	49	5,807	103.2	8,513	4,232	668	356	27.8	5.7	Sugarland Run CDP
3,019	1,323	454	16,813	97.2	25,815	13,226	4,796	2,529	22.1	14.5	Louisa County
447	187	64	2,315	99.7	3,590	1,811	698	349	22.3	15.1	Cuckoo district
483	194	61	3,115	97.6	4,730	2,408	738	379	23.1	12.0	Green Spring district
0	0	0	0	(X)	0	0	0	0	(X)	(X)	Gordonsville town (part)

Table 1.
Age and Sex: 2010—Con.

[For information on confidentiality protection, nonsampling error, and definitions, see Selected Appendixes at <www.census.gov/prod/cen2010/cph-1-a.pdf>]

State County County Subdivision Place	Total population	Median age	Age								
			Under 5 years	5 to 17 years	18 to 20 years	21 to 24 years	25 to 34 years	35 to 44 years	45 to 54 years	55 to 59 years	60 to 64 years
Louisa County—Con.											
Jackson district	4,972	43.0	270	821	154	176	542	668	880	412	383
Louisa district	4,187	41.5	295	625	135	175	529	514	649	237	257
Blue Ridge Shores CDP	813	40.3	64	128	20	25	114	102	126	45	47
Louisa town	1,555	40.9	123	200	48	80	236	171	205	63	92
Mineral district	4,464	45.4	234	662	136	160	508	495	776	387	379
Mineral town	467	35.4	35	83	10	28	75	43	76	33	36
Mountain Road district	4,445	42.0	271	717	149	142	483	699	729	369	294
Patrick Henry district	4,308	41.7	300	686	154	180	488	544	747	308	297
Lunenburg County	12,914	43.8	687	1,807	438	591	1,505	1,660	2,027	1,070	908
Beaver Creek district	1,840	46.2	105	246	80	83	177	193	304	148	152
Browns Store district	1,310	43.5	88	213	37	57	129	157	152	114	106
Kenbridge town (part)	653	39.5	54	103	22	34	77	78	62	62	49
Hounds Creek district	1,889	41.3	120	324	79	86	215	210	270	136	129
Kenbridge town (part)	604	41.5	40	95	38	15	73	74	76	34	48
Loves Mill district	1,496	47.4	86	220	50	63	130	148	235	155	117
Lunenburg CDP (part)	130	43.5	8	26	4	7	5	18	14	14	9
Meherrin River district	3,490	41.9	127	368	87	173	554	646	651	276	174
Lunenburg CDP (part)	17	58.3	0	1	1	0	1	2	1	4	1
Victoria town (part)	762	42.2	48	123	39	38	75	76	122	60	40
Plymouth district	1,072	43.9	69	162	43	45	112	115	144	80	88
Victoria town (part)	963	43.5	61	146	39	43	102	102	131	69	74
Rehoboth district	1,817	45.9	92	274	62	84	188	191	271	161	142
Lunenburg CDP (part)	18	47.5	1	2	0	0	2	3	4	0	1
Madison County	13,308	44.1	757	2,213	451	493	1,303	1,585	2,184	1,034	958
Locust Dale district	5,390	41.2	336	960	206	216	599	637	871	392	339
Rapidan district	3,576	46.6	182	562	108	119	317	415	577	272	269
Madison town	229	40.1	16	46	6	12	25	28	35	19	9
Robertson district	4,342	45.4	239	691	137	158	387	533	736	370	350
Brightwood CDP	1,001	43.4	52	159	43	35	102	133	171	65	88
Mathews County	8,978	50.1	353	1,281	243	279	632	1,007	1,385	727	781
Chesapeake district	2,041	51.2	63	282	61	52	99	248	354	159	204
Mathews CDP (part)	64	44.5	2	14	2	0	2	13	8	4	2
Piankatank district	3,675	49.3	159	542	94	105	312	405	508	285	310
Gwynn CDP	602	57.6	21	74	13	11	35	46	79	59	64
Westville district	3,262	50.0	131	457	88	122	221	354	523	283	267
Mathews CDP (part)	491	50.0	23	64	19	16	37	54	65	39	25
Mecklenburg County	32,727	45.8	1,578	4,798	1,051	1,323	3,407	3,824	5,033	2,454	2,475
District 1	3,444	49.2	172	489	117	124	281	338	573	282	332
Clarksville town (part)	330	46.8	18	37	21	16	33	28	61	21	24
District 2	2,494	44.2	104	399	101	106	258	305	377	191	172
Boydton town	431	39.9	11	51	21	31	72	59	67	25	26
Chase City town (part)	699	41.6	38	122	31	33	69	82	101	61	43
Fairview CDP (part)	0	0.0	0	0	0	0	0	0	0	0	0
Thynedale CDP (part)	61	45.5	3	10	1	5	7	3	15	3	5
District 3	4,134	46.4	216	636	105	142	374	489	647	329	323
Bracey CDP (part)	760	51.6	28	102	16	15	63	75	118	75	86
Brodnax town (part)	45	47.5	0	9	0	2	4	4	12	4	1
La Crosse town	604	39.0	36	98	18	35	78	88	83	33	31
South Hill town (part)	6	71.5	0	0	0	0	0	0	0	2	0
District 4	3,724	42.0	226	622	118	159	441	433	588	298	237
South Hill town (part)	1,195	38.0	78	224	42	53	161	134	179	79	66
District 5	3,603	41.9	219	625	112	136	409	435	423	209	241
South Hill town (part)	3,449	41.6	209	612	106	129	388	419	402	195	228
District 6	5,205	42.7	184	578	188	315	760	762	852	377	341
Baskerville CDP	128	41.7	4	26	3	10	11	18	28	3	4
Bracey CDP (part)	794	57.4	25	67	19	25	40	60	131	70	92
Union Level CDP	188	42.0	9	35	7	2	19	30	28	16	10
District 7	3,000	44.4	173	497	94	114	302	344	487	207	197
Chase City town (part)	1,652	41.3	114	306	50	64	174	184	241	97	106
District 8	3,725	47.5	152	567	127	143	313	413	581	303	280
Fairview CDP (part)	240	69.0	2	19	6	6	13	10	33	11	9
Thynedale CDP (part)	136	40.3	13	26	2	8	10	17	18	9	6
District 9	3,398	53.7	132	385	89	84	269	305	505	258	352
Clarksville town (part)	809	53.8	29	86	21	22	76	83	102	59	92
Middlesex County	10,959	51.0	436	1,325	340	363	883	1,093	1,821	943	995
Jamaica district	2,237	46.9	109	313	92	90	201	249	390	180	168
Pine Top district	4,576	53.4	173	503	123	129	304	426	757	392	484
Deltaville CDP	1,119	56.5	39	92	28	36	65	84	191	108	143
Saluda district	4,146	50.3	154	509	125	144	378	418	674	371	343
Saluda CDP	769	44.7	27	58	26	45	122	110	142	62	37
Urbanna town	476	54.0	20	56	15	17	40	36	60	43	52
Montgomery County	94,392	26.6	4,392	10,723	14,604	14,891	12,303	9,879	9,792	4,590	3,990
District A-01	13,034	26.7	500	1,256	1,631	2,634	2,062	1,222	1,231	653	597
Blacksburg town (part)	9,812	24.4	342	701	1,548	2,522	1,809	794	664	337	317
District B-01	15,461	36.1	1,165	2,340	484	878	2,594	2,288	2,068	949	851

Table 1.
Age and Sex: 2010—Con.

[For information on confidentiality protection, nonsampling error, and definitions, see Selected Appendixes at <www.census.gov/prod/cen2010/cph-1-a.pdf>]

Age—Con			Age and sex						Percent of total population		
			All ages		18 years and over		65 years and over				
65 to 74 years	75 to 84 years	85 years and over	Female	Males per 100 females	Total	Female	Total	Female	Under 18 years	65 years and over	**State County County Subdivision Place**
											Louisa County—Con.
451	164	51	2,509	98.2	3,881	1,963	666	341	21.9	13.4	Jackson district
415	247	109	2,162	93.7	3,267	1,735	771	445	22.0	18.4	Louisa district
97	34	11	415	95.9	621	325	142	83	23.6	17.5	Blue Ridge Shores CDP
150	111	76	831	87.1	1,232	672	337	206	20.8	21.7	Louisa town
507	172	48	2,264	97.2	3,568	1,843	727	379	20.1	16.3	Mineral district
30	13	5	236	97.9	349	181	48	27	25.3	10.3	Mineral town
338	194	60	2,226	99.7	3,457	1,742	592	319	22.2	13.3	Mountain Road district
378	165	61	2,222	93.9	3,322	1,724	604	317	22.9	14.0	Patrick Henry district
1,262	715	244	6,057	113.2	10,420	4,850	2,221	1,260	19.3	17.2	Lunenburg County
198	117	37	941	95.5	1,489	760	352	195	19.1	19.1	Beaver Creek district
149	73	35	683	91.8	1,009	548	257	151	23.0	19.6	Browns Store district
66	32	14	341	91.5	496	270	112	68	24.0	17.2	Kenbridge town (part)
170	107	43	935	102.0	1,445	719	320	179	23.5	16.9	Hounds Creek district
59	29	23	312	93.6	469	240	111	74	22.4	18.4	Kenbridge town (part)
166	98	28	779	92.0	1,190	624	292	160	20.5	19.5	Loves Mill district
15	8	2	64	103.1	96	49	25	14	26.2	19.2	Lunenburg CDP (part)
272	120	42	1,189	193.5	2,995	962	434	247	14.2	12.4	Meherrin River district
6	0	0	10	70.0	16	9	6	2	5.9	35.3	Lunenburg CDP (part)
82	39	20	414	84.1	591	336	141	92	22.4	18.5	Victoria town (part)
102	84	28	593	80.8	841	472	214	133	21.5	20.0	Plymouth district
96	73	27	538	79.0	756	429	196	125	21.5	20.4	Victoria town (part)
205	116	31	937	93.9	1,451	765	352	195	20.1	19.4	Rehoboth district
3	2	0	10	80.0	15	9	5	3	16.7	27.8	Lunenburg CDP (part)
1,325	720	285	6,820	95.1	10,338	5,340	2,330	1,251	22.3	17.5	Madison County
501	243	90	2,732	97.3	4,094	2,113	834	432	24.0	15.5	Locust Dale district
384	249	122	1,891	89.1	2,832	1,505	755	436	20.8	21.1	Rapidan district
12	16	5	116	97.4	167	87	33	22	27.1	14.4	Madison town
440	228	73	2,197	97.6	3,412	1,722	741	383	21.4	17.1	Robertson district
108	30	15	507	97.4	790	402	153	84	21.1	15.3	Brightwood CDP
1,316	718	256	4,615	94.5	7,344	3,818	2,290	1,219	18.2	25.5	Mathews County
299	169	51	1,043	95.7	1,696	878	519	270	16.9	25.4	Chesapeake district
9	6	2	34	88.2	48	26	17	8	25.0	26.6	Mathews CDP (part)
568	296	91	1,883	95.2	2,974	1,544	955	507	19.1	26.0	Piankatank district
127	55	18	322	87.0	507	275	200	108	15.8	33.2	Gwynn CDP
449	253	114	1,689	93.1	2,674	1,396	816	442	18.0	25.0	Westville district
52	56	41	277	77.3	404	235	149	102	17.7	30.3	Mathews CDP (part)
3,817	2,192	775	16,502	98.3	26,351	13,359	6,784	3,896	19.5	20.7	Mecklenburg County
424	243	69	1,800	91.3	2,783	1,477	736	407	19.2	21.4	District 1
21	39	11	179	84.4	275	155	71	48	16.7	21.5	Clarksville town (part)
278	149	54	1,252	99.2	1,991	1,012	481	280	20.2	19.3	District 2
31	28	9	177	143.5	369	147	68	40	14.4	15.8	Boydton town
73	33	13	377	85.4	539	301	119	77	22.9	17.0	Chase City town (part)
0	0	0	0	(X)	0	0	0	0	(X)	(X)	Fairview CDP (part)
6	2	1	37	64.9	48	31	9	6	21.3	14.8	Thynedale CDP (part)
554	263	56	2,113	95.6	3,282	1,691	873	478	20.6	21.1	District 3
127	47	8	396	91.9	630	322	182	96	17.1	23.9	Bracey CDP (part)
2	6	1	24	87.5	36	21	9	5	20.0	20.0	Brodnax town (part)
60	32	12	310	94.8	470	243	104	64	22.2	17.2	La Crosse town
2	2	0	2	200.0	6	2	4	2	0.0	66.7	South Hill town (part)
342	199	61	1,938	92.2	2,876	1,533	602	362	22.8	16.2	District 4
86	75	18	665	79.7	893	509	179	122	25.3	15.0	South Hill town (part)
361	299	134	2,018	78.5	2,759	1,596	794	511	23.4	22.0	District 5
344	283	134	1,937	78.1	2,628	1,527	761	491	23.8	22.1	South Hill town (part)
547	225	76	2,058	152.9	4,443	1,668	848	442	14.6	16.3	District 6
14	4	3	65	96.9	98	53	21	12	23.4	16.4	Baskerville CDP
175	71	19	406	95.6	702	352	265	131	11.6	33.4	Bracey CDP (part)
18	11	3	98	91.8	144	76	32	18	23.4	17.0	Union Level CDP
315	189	81	1,616	85.6	2,330	1,274	585	359	22.3	19.5	District 7
150	110	56	920	79.6	1,232	695	316	204	25.4	19.1	Chase City town (part)
450	290	106	1,942	91.8	3,006	1,587	846	472	19.3	22.7	District 8
34	53	44	129	86.0	219	116	131	75	8.8	54.6	Fairview CDP (part)
15	10	2	78	74.4	97	57	27	18	28.7	19.9	Thynedale CDP (part)
546	335	138	1,765	92.5	2,881	1,521	1,019	585	15.2	30.0	District 9
132	77	30	427	89.5	694	378	239	143	14.2	29.5	Clarksville town (part)
1,613	838	309	5,493	99.5	9,198	4,640	2,760	1,437	16.1	25.2	Middlesex County
273	134	38	1,114	100.8	1,815	920	445	221	18.9	19.9	Jamaica district
780	372	133	2,319	97.3	3,900	1,980	1,285	648	14.8	28.1	Pine Top district
175	107	51	572	95.6	988	497	333	170	11.7	29.8	Deltaville CDP
560	332	138	2,060	101.3	3,483	1,740	1,030	568	16.0	24.8	Saluda district
56	43	41	304	153.0	684	265	140	89	11.1	18.2	Saluda CDP
75	51	11	272	75.0	400	231	137	78	16.0	28.8	Urbanna town
5,098	2,930	1,200	45,569	107.1	79,277	38,125	9,228	5,181	16.0	9.8	Montgomery County
735	373	140	6,023	116.4	11,278	5,185	1,248	660	13.5	9.6	District A-01
414	251	113	4,415	122.2	8,769	3,923	778	430	10.6	7.9	Blacksburg town (part)
1,054	580	210	7,972	93.9	11,956	6,214	1,844	1,049	22.7	11.9	District B-01

Table 1.
Age and Sex: 2010—Con.

[For information on confidentiality protection, nonsampling error, and definitions, see Selected Appendixes at <www.census.gov/prod/cen2010/cph-1-a.pdf>]

State County County Subdivision Place	Total population	Median age	Age								
			Under 5 years	5 to 17 years	18 to 20 years	21 to 24 years	25 to 34 years	35 to 44 years	45 to 54 years	55 to 59 years	60 to 64 years
Montgomery County—Con.											
District B-01—Con.											
Belview CDP (part)	724	40.0	54	122	22	26	82	105	114	51	48
Blacksburg town (part)	61	26.3	1	4	1	21	18	4	3	1	2
Christiansburg town (part)	11,621	34.7	949	1,733	353	665	2,179	1,778	1,426	634	579
District C-01	12,847	38.6	796	2,205	437	663	1,655	1,822	1,934	936	808
Christiansburg town (part)	5,812	36.1	360	1,060	195	341	829	873	770	374	333
Elliston CDP	902	39.3	70	152	19	39	127	113	148	55	62
Lafayette CDP	449	40.1	32	65	12	23	59	69	61	32	22
Shawsville CDP	1,310	41.2	79	196	60	67	159	154	216	108	81
District D-01	13,543	40.4	818	2,228	412	621	1,588	2,057	2,079	975	853
Christiansburg town (part)	3,580	36.5	239	519	106	244	598	513	412	211	177
Plum Creek CDP	1,524	36.8	114	241	66	88	212	222	250	92	91
Riner CDP	859	39.4	54	188	25	23	75	161	129	52	45
District E-01	13,025	20.9	413	963	5,298	1,177	1,076	896	1,001	429	341
Belview CDP (part)	167	45.1	13	16	4	16	18	16	31	10	12
Blacksburg town (part)	6,977	19.7	73	118	5,099	812	283	113	115	51	30
Christiansburg town (part)	28	39.0	1	2	2	3	4	5	3	0	3
Merrimac CDP	2,133	46.0	121	246	52	156	265	200	244	106	86
Prices Fork CDP (part)	1,063	36.3	61	187	29	54	173	177	159	69	48
District F-01	13,128	22.6	384	957	2,969	3,969	1,906	902	761	340	302
Blacksburg town (part)	12,624	22.5	360	876	2,951	3,952	1,882	830	674	291	266
Prices Fork CDP (part)	3	25.5	0	0	0	1	1	1	0	0	0
District G-01	13,354	22.0	316	774	3,373	4,949	1,422	692	718	308	238
Blacksburg town (part)	13,146	21.9	309	743	3,367	4,929	1,402	663	686	296	225
Nelson County	15,020	47.6	727	2,165	409	522	1,426	1,659	2,399	1,344	1,381
Central district	3,145	54.7	124	345	51	82	245	279	462	321	411
Nellysford CDP (part)	986	63.4	11	63	11	10	35	49	96	86	182
Wintergreen CDP (part)	146	59.6	3	8	3	3	20	5	14	21	26
East district	2,824	45.9	159	411	69	122	275	327	461	247	201
Lovingston CDP	520	50.6	32	54	20	21	47	47	77	34	28
Schuyler CDP	298	44.6	17	42	4	16	32	42	47	21	23
North district	2,959	47.2	143	420	87	92	293	360	479	275	276
Nellysford CDP (part)	90	52.0	3	12	4	2	10	5	19	13	7
South district	3,284	43.5	178	552	117	134	344	383	526	271	264
Arrington CDP	708	39.3	45	127	31	29	91	79	122	47	63
Shipman CDP	507	44.3	21	91	18	21	48	58	84	39	33
West district	2,808	46.8	123	437	85	92	269	310	471	230	229
New Kent County	18,429	42.4	968	3,133	564	658	1,895	2,702	3,391	1,500	1,392
District 1	3,476	41.8	188	639	101	108	336	537	641	296	245
District 2	3,391	42.9	169	588	103	117	301	517	594	288	275
District 3	3,490	40.1	154	618	135	160	417	545	632	237	219
New Kent CDP (part)	72	40.7	3	17	5	2	4	12	13	9	2
District 4	2,921	44.3	138	469	100	112	295	375	573	249	241
District 5	5,151	43.4	319	819	125	161	546	728	951	430	412
New Kent CDP (part)	167	39.8	8	33	7	5	18	23	34	13	11
Northampton County	12,389	47.8	681	1,755	402	491	1,210	1,193	1,918	991	967
District 1	2,231	46.8	130	348	88	82	196	204	417	189	127
Cheriton town (part)	52	37.5	3	12	7	0	2	12	7	2	1
District 2	1,523	50.9	73	192	46	63	141	136	209	122	156
Cape Charles town	1,009	53.5	54	109	27	47	92	84	116	77	120
Cheriton town (part)	413	47.6	16	69	17	13	36	41	66	36	33
District 3	1,881	44.3	116	314	57	80	193	193	310	137	144
Nassawadox town (part)	43	55.5	0	6	4	1	2	1	7	5	4
District 4	2,564	46.3	136	345	78	108	315	254	379	204	211
Cheriton town (part)	22	33.5	1	6	0	1	5	0	6	1	1
Eastville town	305	37.4	11	20	24	30	55	57	47	17	7
District 5	2,258	49.8	122	302	63	84	211	224	297	187	189
Belle Haven town (part)	70	59.0	3	7	2	1	9	5	3	8	5
Exmore town (part)	1,251	44.2	87	179	43	54	135	139	164	83	86
District 6	1,932	50.0	104	254	70	74	154	182	306	152	140
Exmore town (part)	209	44.8	18	33	9	5	20	21	33	14	19
Nassawadox town (part)	456	62.7	22	31	11	13	23	29	55	30	30
Northumberland County	12,330	53.6	525	1,496	365	372	899	1,020	1,756	963	1,221
District 1	2,629	49.8	146	367	84	92	215	246	365	175	238
District 2	2,449	51.4	101	328	73	80	192	238	320	178	233
Heathsville CDP (part)	83	54.4	1	9	3	5	5	10	11	11	6
District 3	2,413	46.9	122	378	95	96	201	230	426	169	164
Heathsville CDP (part)	59	53.8	2	2	5	1	2	3	15	7	5
Kilmarnock town (part)	0	0.0	0	0	0	0	0	0	0	0	0
District 4	2,636	60.4	80	221	65	58	153	159	348	217	341
Kilmarnock town (part)	57	38.5	2	10	3	5	8	3	7	2	2
District 5	2,203	58.4	76	202	48	46	138	147	297	224	245
Nottoway County	15,853	41.4	892	2,371	559	800	2,079	2,013	2,465	1,067	904
District 1	3,210	44.8	159	456	114	135	348	403	523	243	196
Burkeville town	432	41.0	34	72	14	15	46	53	64	44	24
Nottoway Court House CDP (part)	38	40.5	3	6	2	2	5	2	6	1	4

Table 1.
Age and Sex: 2010—Con.

[For information on confidentiality protection, nonsampling error, and definitions, see Selected Appendixes at <www.census.gov/prod/cen2010/cph-1-a.pdf>]

Age—Con			Age and sex						Percent of total population		
			All ages		18 years and over		65 years and over				
65 to 74 years	75 to 84 years	85 years and over	Female	Males per 100 females	Total	Female	Total	Female	Under 18 years	65 years and over	**State County County Subdivision Place**
											Montgomery County—Con.
											District B-01—Con.
67	27	6	368	96.7	548	290	100	51	24.3	13.8	Belview CDP (part)
5	1	0	24	154.2	56	20	6	3	8.2	9.8	Blacksburg town (part)
718	430	177	6,059	91.8	8,939	4,710	1,325	786	23.1	11.4	Christiansburg town (part)
934	505	152	6,474	98.4	9,846	5,025	1,591	894	23.4	12.4	District C-01
393	211	73	2,997	93.9	4,392	2,312	677	398	24.4	11.6	Christiansburg town (part)
65	34	18	458	96.9	680	341	117	71	24.6	13.0	Elliston CDP
38	27	9	218	106.0	352	171	74	41	21.6	16.5	Lafayette CDP
110	64	16	679	92.9	1,035	537	190	107	21.0	14.5	Shawsville CDP
1,133	601	178	6,896	96.4	10,497	5,356	1,912	1,014	22.5	14.1	District D-01
264	212	85	1,900	88.4	2,822	1,525	561	346	21.2	15.7	Christiansburg town (part)
107	37	4	782	94.9	1,169	611	148	77	23.3	9.7	Plum Creek CDP
70	28	9	451	90.5	617	319	107	52	28.2	12.5	Riner CDP
524	505	402	6,390	103.8	11,649	5,726	1,431	927	10.6	11.0	District E-01
19	8	4	87	92.0	138	73	31	18	17.4	18.6	Belview CDP (part)
66	119	98	3,266	113.6	6,786	3,172	283	202	2.7	4.1	Blacksburg town (part)
2	2	1	11	154.5	25	9	5	2	10.7	17.9	Christiansburg town (part)
181	229	247	1,200	77.8	1,766	1,014	657	465	17.2	30.8	Merrimac CDP
55	37	14	551	92.9	815	433	106	61	23.3	10.0	Prices Fork CDP (part)
403	174	61	5,781	127.1	11,787	5,131	638	328	10.2	4.9	District F-01
330	154	58	5,544	127.7	11,388	4,947	542	286	9.8	4.3	Blacksburg town (part)
0	0	0	2	50.0	3	2	0	0	0.0	0.0	Prices Fork CDP (part)
315	192	57	6,033	121.3	12,264	5,488	564	309	8.2	4.2	District G-01
292	181	53	5,941	121.3	12,094	5,411	526	291	8.0	4.0	Blacksburg town (part)
1,816	887	285	7,718	94.6	12,128	6,282	2,988	1,621	19.3	19.9	Nelson County
558	213	54	1,601	96.4	2,676	1,362	825	412	14.9	26.2	Central district
317	107	19	498	98.0	912	457	443	207	7.5	44.9	Nellysford CDP (part)
27	8	8	74	97.3	135	68	43	22	7.5	29.5	Wintergreen CDP (part)
302	165	85	1,445	95.4	2,254	1,189	552	325	20.2	19.5	East district
68	49	43	285	82.5	434	248	160	106	16.5	30.8	Lovingston CDP
33	18	3	160	86.3	239	134	54	35	19.8	18.1	Schuyler CDP
326	169	39	1,523	94.3	2,396	1,229	534	275	19.0	18.0	North district
8	4	3	47	91.5	75	41	15	6	16.7	16.7	Nellysford CDP (part)
306	167	42	1,715	91.5	2,554	1,345	515	297	22.2	15.7	South district
52	19	3	385	83.9	536	292	74	35	24.3	10.5	Arrington CDP
50	33	11	268	89.2	395	212	94	57	22.1	18.5	Shipman CDP
324	173	65	1,434	95.8	2,248	1,157	562	312	19.9	20.0	West district
1,493	542	191	9,056	103.5	14,328	7,079	2,226	1,136	22.3	12.1	New Kent County
254	97	34	1,750	98.6	2,649	1,346	385	192	23.8	11.1	District 1
294	117	28	1,721	97.0	2,634	1,353	439	236	22.3	12.9	District 2
240	90	43	1,611	116.6	2,718	1,244	373	205	22.1	10.7	District 3
3	1	1	31	132.3	52	23	5	3	27.8	6.9	New Kent CDP (part)
254	84	31	1,460	100.1	2,314	1,153	369	185	20.8	12.6	District 4
451	154	55	2,514	104.9	4,013	1,983	660	318	22.1	12.8	District 5
9	3	3	80	108.8	126	63	15	8	24.6	9.0	New Kent CDP (part)
1,425	955	401	6,460	91.8	9,953	5,283	2,781	1,584	19.7	22.4	Northampton County
247	150	53	1,189	87.6	1,753	937	450	248	21.4	20.2	District 1
4	2	0	35	48.6	37	27	6	5	28.8	11.5	Cheriton town (part)
212	127	46	814	87.1	1,258	683	385	221	17.4	25.3	District 2
164	82	37	538	87.5	846	460	283	158	16.2	28.0	Cape Charles town
40	37	9	224	84.4	328	182	86	54	20.6	20.8	Cheriton town (part)
164	134	39	988	90.4	1,451	778	337	183	22.9	17.9	District 3
10	2	1	21	104.8	37	20	13	5	14.0	30.2	Nassawadox town (part)
273	182	79	1,228	108.8	2,083	1,001	534	288	18.8	20.8	District 4
0	1	0	10	120.0	15	9	1	1	31.8	4.5	Cheriton town (part)
19	13	5	95	221.1	274	80	37	23	10.2	12.1	Eastville town
316	190	73	1,190	89.7	1,834	995	579	331	18.8	25.6	District 5
4	16	7	41	70.7	60	35	27	17	14.3	38.6	Belle Haven town (part)
136	104	41	677	84.8	985	551	281	176	21.3	22.5	Exmore town (part)
213	172	111	1,051	83.8	1,574	889	496	313	18.5	25.7	District 6
20	11	6	111	88.3	158	94	37	23	24.4	17.7	Exmore town (part)
57	76	79	274	66.4	403	254	212	151	11.6	46.5	Nassawadox town (part)
2,175	1,184	354	6,321	95.1	10,309	5,393	3,713	1,925	16.4	30.1	Northumberland County
420	214	67	1,336	96.8	2,116	1,099	701	361	19.5	26.7	District 1
395	235	76	1,277	91.8	2,020	1,075	706	381	17.5	28.8	District 2
10	6	6	38	118.4	73	35	22	12	12.0	26.5	Heathsville CDP (part)
320	163	49	1,274	89.4	1,913	1,037	532	295	20.7	22.0	District 3
8	6	3	27	118.5	55	26	17	7	6.8	28.8	Heathsville CDP (part)
0	0	0	0	(X)	0	0	0	0	(X)	(X)	Kilmarnock town (part)
587	323	84	1,336	97.3	2,335	1,197	994	489	11.4	37.7	District 4
5	5	5	30	90.0	45	25	15	7	21.1	26.3	Kilmarnock town (part)
453	249	78	1,098	100.6	1,925	985	780	399	12.6	35.4	District 5
1,445	892	366	7,482	111.9	12,590	5,873	2,703	1,580	20.6	17.1	Nottoway County
362	200	71	1,497	114.4	2,595	1,197	633	353	19.2	19.7	District 1
31	29	6	223	93.7	326	179	66	42	24.5	15.3	Burkeville town
4	1	2	22	72.7	29	17	7	4	23.7	18.4	Nottoway Court House CDP (part)

Table 1.
Age and Sex: 2010—Con.

[For information on confidentiality protection, nonsampling error, and definitions, see Selected Appendixes at <www.census.gov/prod/cen2010/cph-1-a.pdf>]

State County County Subdivision Place	Total population	Median age	Age								
			Under 5 years	5 to 17 years	18 to 20 years	21 to 24 years	25 to 34 years	35 to 44 years	45 to 54 years	55 to 59 years	60 to 64 years
Nottoway County—Con.											
District 2	3,278	37.4	241	622	141	154	393	378	488	185	163
Crewe town	2,326	34.8	177	457	111	120	304	253	316	127	109
District 3	3,298	40.2	99	310	89	238	648	538	562	235	187
District 4	2,978	42.6	189	479	93	124	353	343	463	225	176
Blackstone town (part)	1,020	41.2	70	164	37	41	119	125	150	70	53
Nottoway Court House CDP (part)	46	44.5	3	8	1	3	3	5	8	3	3
District 5	3,089	42.0	204	504	122	149	337	351	429	179	182
Blackstone town (part)	2,601	41.3	176	427	107	127	293	298	338	148	154
Orange County	33,481	42.6	2,008	5,654	1,029	1,225	3,580	4,377	5,103	2,253	2,189
District 1	4,966	45.4	279	758	130	212	492	579	844	440	343
Gordonsville town (part)	1,496	40.8	98	267	50	71	182	161	232	115	86
District 2	5,594	42.4	334	959	186	204	569	765	980	384	366
District 3	6,100	41.5	378	915	217	258	803	754	965	347	331
Orange town	4,721	40.3	296	701	164	213	689	603	715	241	230
District 4	9,382	37.5	621	1,942	331	375	1,107	1,429	1,418	611	507
District 5	7,439	50.1	396	1,080	165	176	609	850	896	471	642
Lake of the Woods CDP	7,177	50.6	383	1,033	154	161	583	806	857	447	624
Page County	24,042	43.0	1,316	3,877	755	988	2,614	3,162	3,759	1,719	1,604
District 1, West Luray	4,906	45.8	247	709	149	220	472	586	788	353	331
Luray town (part)	2,219	43.5	107	328	75	117	239	287	319	128	128
District 2, East Luray	4,517	46.5	192	659	146	163	484	516	713	341	311
Luray town (part)	2,649	46.0	130	377	87	100	299	295	391	152	186
District 3, Marksville	5,173	41.5	299	888	159	209	555	738	859	354	324
Luray town (part)	27	54.5	1	4	0	0	2	5	2	2	4
Stanley town (part)	1,203	39.8	78	198	38	62	159	139	191	81	66
District 4, Newport	4,425	40.8	254	764	140	197	506	616	638	313	315
Stanley town (part)	486	39.6	35	84	13	21	65	52	59	24	33
District 5, Shenandoah	5,021	40.2	324	857	161	199	597	706	761	358	323
Shenandoah town	2,373	38.8	161	420	68	117	299	319	322	160	149
Patrick County	18,490	46.8	922	2,644	516	616	1,681	2,402	2,901	1,383	1,451
Blue Ridge district	3,546	51.5	177	415	70	111	321	364	495	250	278
Stuart town (part)	1,211	53.5	60	127	24	47	106	107	155	72	77
Dan River district	3,828	44.4	214	585	108	134	380	531	598	264	288
Mayo River district	3,995	43.8	221	626	111	142	369	595	654	321	282
Patrick Springs CDP (part)	390	43.2	23	52	15	19	38	63	73	27	17
Peters Creek district	3,562	47.8	163	492	123	115	313	451	560	296	305
Patrick Springs CDP (part)	1,436	47.2	64	188	55	48	140	188	203	109	119
Stuart town (part)	28	35.0	2	6	1	0	5	6	3	3	1
Smith River district	3,559	47.3	147	526	104	114	298	461	594	252	298
Patrick Springs CDP (part)	19	48.3	1	6	0	0	1	1	7	0	0
Stuart town (part)	169	48.4	7	25	3	5	9	25	31	8	16
Pittsylvania County	63,506	44.2	3,288	10,197	2,068	2,425	6,322	8,195	10,613	5,035	4,447
Banister district	8,279	44.2	421	1,239	301	396	850	1,031	1,360	688	572
Blairs CDP (part)	21	48.5	0	4	0	1	0	2	6	1	2
Chatham town (part)	107	53.6	2	14	2	3	8	10	17	4	15
Gretna town (part)	476	36.9	47	94	17	26	45	47	80	24	23
Callands-Gretna district	8,532	47.7	394	1,178	272	322	740	1,031	1,387	715	690
Gretna town (part)	791	55.4	28	87	21	16	61	78	100	46	51
Chatham-Blairs district	9,261	44.4	459	1,544	272	318	908	1,234	1,539	744	684
Blairs CDP (part)	628	46.5	30	109	15	10	62	77	118	56	44
Chatham town (part)	1,162	47.2	40	161	24	49	124	149	170	70	87
Mount Hermon CDP (part)	2,631	43.2	134	478	84	72	241	375	420	229	214
Dan River district	9,491	42.9	496	1,664	293	344	980	1,239	1,630	769	654
Staunton River district	8,877	45.3	464	1,318	297	316	881	1,131	1,462	676	609
Hurt town	1,304	44.6	70	198	38	49	149	159	206	76	72
Motley CDP	1,015	43.9	63	158	41	40	91	136	142	76	68
Tunstall district	10,055	41.8	589	1,719	328	391	1,091	1,333	1,745	739	617
Westover district	9,011	43.3	465	1,535	305	338	872	1,196	1,490	704	621
Blairs CDP (part)	267	34.3	22	52	7	17	40	32	33	17	12
Mount Hermon CDP (part)	1,335	42.4	85	210	41	37	160	189	235	96	79
Powhatan County	28,046	41.6	1,419	5,058	1,050	951	2,793	4,431	4,996	2,053	1,888
District 1	5,832	47.7	268	929	146	156	407	758	1,018	564	581
District 2	5,525	40.5	355	1,098	199	195	506	853	1,027	351	323
District 3	5,901	40.9	245	885	205	259	756	1,067	1,124	404	369
District 4	6,641	39.8	400	1,369	243	189	640	1,066	1,080	449	389
District 5	4,147	39.2	151	777	257	152	484	687	747	285	226
Prince Edward County	23,368	30.9	1,016	3,041	3,454	2,746	2,257	2,357	2,774	1,360	1,112
District 101	5,247	21.5	103	300	1,947	1,209	357	263	307	176	138
Farmville town (part)	4,229	20.9	58	172	1,926	1,155	262	162	162	92	64
District 201	2,748	42.5	133	466	100	141	289	329	463	211	203
District 301	2,933	41.2	175	527	112	149	310	339	436	235	169
District 401	3,031	22.6	108	319	686	590	210	247	284	156	121
Hampden-Sydney CDP	1,450	21.1	13	64	631	453	34	52	68	41	24
District 501	2,722	43.1	152	447	111	124	278	330	454	214	144
Farmville town (part)	203	25.3	26	46	10	18	31	30	26	4	3

Table 1.
Age and Sex: 2010—Con.

[For information on confidentiality protection, nonsampling error, and definitions, see Selected Appendixes at <www.census.gov/prod/cen2010/cph-1-a.pdf>]

Age—Con			Age and sex						Percent of total population		
			All ages		18 years and over		65 years and over				
65 to 74 years	75 to 84 years	85 years and over	Female	Males per 100 females	Total	Female	Total	Female	Under 18 years	65 years and over	State County County Subdivision Place
											Nottoway County—Con.
262	182	69	1,755	86.8	2,415	1,319	513	309	26.3	15.6	District 2
170	124	58	1,265	83.9	1,692	934	352	218	27.3	15.1	Crewe town
229	127	36	1,054	212.9	2,889	856	392	219	12.4	11.9	District 3
293	172	68	1,560	90.9	2,310	1,213	533	307	22.4	17.9	District 4
112	58	21	553	84.4	786	431	191	115	22.9	18.7	Blackstone town (part)
2	6	1	29	58.6	35	20	9	6	23.9	19.6	Nottoway Court House CDP (part)
299	211	122	1,616	91.2	2,381	1,288	632	392	22.9	20.5	District 5
236	179	118	1,379	88.6	1,998	1,093	533	340	23.2	20.5	Blackstone town (part)
3,509	1,911	643	17,059	96.3	25,819	13,343	6,063	3,308	22.9	18.1	Orange County
523	275	91	2,579	92.6	3,929	2,061	889	493	20.9	17.9	District 1
128	81	25	813	84.0	1,131	628	234	147	24.4	15.6	Gordonsville town (part)
504	263	80	2,818	98.5	4,301	2,217	847	451	23.1	15.1	District 2
517	376	239	3,094	97.2	4,807	2,459	1,132	704	21.2	18.6	District 3
355	298	216	2,397	97.0	3,724	1,902	869	566	21.1	18.4	Orange town
701	272	68	4,685	100.3	6,819	3,449	1,041	539	27.3	11.1	District 4
1,264	725	165	3,883	91.6	5,963	3,157	2,154	1,121	19.8	29.0	District 5
1,255	710	164	3,741	91.8	5,761	3,051	2,129	1,107	19.7	29.7	Lake of the Woods CDP
2,414	1,344	490	12,206	97.0	18,849	9,628	4,248	2,361	21.6	17.7	Page County
544	348	159	2,482	97.7	3,950	2,017	1,051	601	19.5	21.4	District 1, West Luray
213	178	100	1,147	93.5	1,784	935	491	313	19.6	22.1	Luray town (part)
566	315	111	2,310	95.5	3,666	1,900	992	566	18.8	22.0	District 2, East Luray
334	212	86	1,380	92.0	2,142	1,142	632	381	19.1	23.9	Luray town (part)
473	225	90	2,592	99.6	3,986	2,000	788	416	22.9	15.2	District 3, Marksville
5	1	1	12	125.0	22	9	7	2	18.5	25.9	Luray town (part)
106	64	21	603	99.5	927	475	191	112	22.9	15.9	Stanley town (part)
425	202	55	2,208	100.4	3,407	1,706	682	356	23.0	15.4	District 4, Newport
57	33	10	257	89.1	367	202	100	60	24.5	20.6	Stanley town (part)
406	254	75	2,614	92.1	3,840	2,005	735	422	23.5	14.6	District 5, Shenandoah
187	129	42	1,289	84.1	1,792	987	358	223	24.5	15.1	Shenandoah town
2,300	1,221	453	9,400	96.7	14,924	7,648	3,974	2,201	19.3	21.5	Patrick County
522	361	182	1,848	91.9	2,954	1,574	1,065	636	16.7	30.0	Blue Ridge district
147	167	122	665	82.1	1,024	575	436	285	15.4	36.0	Stuart town (part)
434	233	59	1,900	101.5	3,029	1,529	726	387	20.9	19.0	Dan River district
413	193	68	2,026	97.2	3,148	1,591	674	359	21.2	16.9	Mayo River district
45	13	5	204	91.2	315	154	63	36	19.2	16.2	Patrick Springs CDP (part)
452	207	85	1,835	94.1	2,907	1,502	744	421	18.4	20.9	Peters Creek district
200	84	38	758	89.4	1,184	625	322	189	17.5	22.4	Patrick Springs CDP (part)
0	1	0	12	133.3	20	10	1	1	28.6	3.6	Stuart town (part)
479	227	59	1,791	98.7	2,886	1,452	765	398	18.9	21.5	Smith River district
0	2	1	7	171.4	12	5	3	1	36.8	15.8	Patrick Springs CDP (part)
28	10	2	92	83.7	137	78	40	26	18.9	23.7	Stuart town (part)
6,415	3,335	1,166	32,280	96.7	50,021	25,633	10,916	6,121	21.2	17.2	Pittsylvania County
812	450	159	4,184	97.9	6,619	3,316	1,421	831	20.1	17.2	Banister district
4	0	1	11	90.9	17	10	5	4	19.0	23.8	Blairs CDP (part)
17	8	7	63	69.8	91	55	32	19	15.0	29.9	Chatham town (part)
42	23	8	275	73.1	335	203	73	46	29.6	15.3	Gretna town (part)
1,018	556	229	4,316	97.7	6,960	3,578	1,803	1,038	18.4	21.1	Callands-Gretna district
123	125	55	438	80.6	676	381	303	203	14.5	38.3	Gretna town (part)
921	463	175	4,654	99.0	7,258	3,678	1,559	850	21.6	16.8	Chatham-Blairs district
66	26	15	331	89.7	489	257	107	58	22.1	17.0	Blairs CDP (part)
124	96	68	552	110.5	961	471	288	176	17.3	24.8	Chatham town (part)
259	102	23	1,342	96.1	2,019	1,028	384	197	23.3	14.6	Mount Hermon CDP (part)
866	430	126	4,889	94.1	7,331	3,809	1,422	785	22.8	15.0	Dan River district
1,030	514	179	4,561	94.6	7,095	3,682	1,723	953	20.1	19.4	Staunton River district
160	96	31	713	82.9	1,036	573	287	173	20.6	22.0	Hurt town
119	65	16	519	95.6	794	407	200	110	21.8	19.7	Motley CDP
880	466	157	5,086	97.7	7,747	3,960	1,503	829	23.0	14.9	Tunstall district
888	456	141	4,590	96.3	7,011	3,610	1,485	835	22.2	16.5	Westover district
23	11	1	138	93.5	193	101	35	16	27.7	13.1	Blairs CDP (part)
93	79	31	703	89.9	1,040	554	203	124	22.1	15.2	Mount Hermon CDP (part)
2,221	909	277	12,932	116.9	21,569	9,894	3,407	1,737	23.1	12.1	Powhatan County
688	249	68	2,928	99.2	4,635	2,365	1,005	503	20.5	17.2	District 1
391	171	56	2,785	98.4	4,072	2,080	618	328	26.3	11.2	District 2
409	150	28	2,332	153.0	4,771	1,780	587	274	19.1	9.9	District 3
518	218	80	3,339	98.9	4,872	2,485	816	433	26.6	12.3	District 4
215	121	45	1,548	167.9	3,219	1,184	381	199	22.4	9.2	District 5
1,672	1,052	527	11,747	98.9	19,311	9,763	3,251	1,886	17.4	13.9	Prince Edward County
198	148	101	3,073	70.7	4,844	2,874	447	279	7.7	8.5	District 101
95	57	24	2,496	69.4	3,999	2,387	176	108	5.4	4.2	Farmville town (part)
246	123	44	1,366	101.2	2,149	1,087	413	223	21.8	15.0	District 201
315	125	41	1,502	95.3	2,231	1,158	481	254	23.9	16.4	District 301
186	97	27	961	215.4	2,604	757	310	165	14.1	10.2	District 401
41	23	6	197	636.0	1,373	164	70	38	5.3	4.8	Hampden-Sydney CDP
240	160	68	1,387	96.3	2,123	1,102	468	249	22.0	17.2	District 501
5	4	0	106	91.5	131	73	9	6	35.5	4.4	Farmville town (part)

Table 1.
Age and Sex: 2010—Con.

[For information on confidentiality protection, nonsampling error, and definitions, see Selected Appendixes at <www.census.gov/prod/cen2010/cph-1-a.pdf>]

State County County Subdivision Place	Total population	Median age	Age								
			Under 5 years	5 to 17 years	18 to 20 years	21 to 24 years	25 to 34 years	35 to 44 years	45 to 54 years	55 to 59 years	60 to 64 years
Prince Edward County—Con.											
District 501—Con.											
Pamplin City town (part)	31	26.5	4	5	2	1	5	4	5	2	1
District 601	2,673	40.7	163	505	118	127	244	359	404	179	162
District 701	2,392	40.7	72	215	80	198	423	338	269	116	109
Farmville town (part)	1,631	52.2	71	189	40	90	142	155	183	97	101
District 801	1,622	23.1	110	262	300	208	146	152	157	73	66
Farmville town (part)	1,622	23.1	110	262	300	208	146	152	157	73	66
Prince George County	35,725	38.0	1,973	6,079	1,381	1,834	5,051	5,573	5,801	2,359	1,962
Blackwater district	3,974	45.1	160	677	148	154	348	493	732	334	294
Prince George CDP (part)	708	35.4	47	153	27	33	90	88	109	43	31
Bland district	18,192	35.2	1,041	2,793	735	1,125	3,343	3,224	2,736	1,026	811
Fort Lee CDP (part)	2,428	21.3	404	676	122	227	583	322	67	7	8
Prince George CDP (part)	1,358	41.3	81	233	60	48	157	163	184	78	98
Brandon district	1,361	43.0	62	243	58	50	114	197	294	91	91
Rives district	7,575	38.9	495	1,468	276	333	851	982	1,181	517	474
Fort Lee CDP (part)	965	17.3	158	335	17	53	227	143	24	3	3
Templeton district	4,623	42.4	215	898	164	172	395	677	858	391	292
Templeton CDP	431	37.7	32	81	19	21	54	47	58	40	30
Prince William County	402,002	33.5	33,223	82,952	14,395	19,608	59,483	65,467	61,161	21,364	17,129
Brentsville district	79,541	34.0	6,696	18,256	2,549	2,980	10,479	14,759	12,520	3,748	2,896
Buckhall CDP	16,293	39.1	1,065	3,494	575	575	1,541	2,541	3,145	1,151	872
Bull Run CDP (part)	785	30.9	78	116	36	49	173	136	112	34	22
Gainesville CDP (part)	6,569	34.2	504	1,431	190	257	977	1,250	1,005	288	262
Independent Hill CDP (part)	208	43.0	11	36	10	18	14	24	46	12	9
Linton Hall CDP	35,725	32.0	3,606	9,410	952	968	4,804	7,812	4,900	1,181	872
Loch Lomond CDP (part)	43	36.5	3	11	2	2	3	3	9	2	0
Nokesville CDP	1,354	42.6	66	261	50	60	107	196	259	83	76
Yorkshire CDP	7,541	31.5	701	1,471	294	406	1,312	1,197	1,111	350	250
Coles district	51,770	36.7	3,519	11,252	1,911	2,306	5,771	7,964	9,834	3,619	2,668
County Center CDP (part)	1,775	34.0	155	425	46	70	226	295	292	92	89
Dale City CDP (part)	22,203	33.1	1,702	4,926	960	1,136	2,956	3,518	3,943	1,330	826
Independent Hill CDP (part)	4,211	40.4	255	922	125	147	324	660	874	298	260
Lake Ridge CDP (part)	8,535	35.4	653	1,734	261	380	1,178	1,500	1,482	573	397
Dumfries district	53,936	32.1	4,603	11,578	2,209	3,247	7,380	8,324	8,166	2,969	2,281
Cherry Hill CDP (part)	9,319	30.2	798	2,233	351	532	1,440	1,657	1,397	404	255
Dumfries town	4,961	30.3	454	1,062	239	309	743	719	692	257	189
Independent Hill CDP (part)	3,000	36.8	162	901	114	78	179	592	659	157	74
Montclair CDP	19,570	38.8	1,278	4,003	655	717	2,136	2,868	3,330	1,440	1,322
Neabsco CDP (part)	264	30.0	31	52	8	12	66	54	22	12	6
Quantico town	480	36.6	39	61	18	30	84	65	85	33	22
Quantico Base CDP (part)	4,452	22.3	844	777	345	857	1,072	415	112	16	4
Triangle CDP	8,188	31.6	711	1,684	362	552	1,154	1,335	1,239	408	257
Gainesville district	73,142	34.4	6,162	13,949	2,335	3,396	11,431	12,046	9,964	3,491	3,373
Bull Run CDP (part)	14,198	29.3	1,532	2,275	481	1,123	3,698	2,272	1,499	453	342
Bull Run Mountain Estates CDP	1,251	40.7	87	215	35	38	139	218	239	102	84
Gainesville CDP (part)	4,912	34.2	409	1,099	133	158	732	993	751	249	180
Haymarket town	1,782	32.2	170	397	46	70	315	345	252	57	52
Loch Lomond CDP (part)	3,658	33.1	283	659	157	208	611	512	536	190	151
Sudley CDP	16,203	31.5	1,542	2,886	676	979	3,050	2,502	2,086	715	590
Neabsco district	49,097	31.7	4,297	10,148	2,008	2,730	8,039	7,496	6,945	2,439	1,868
County Center CDP (part)	1,495	30.0	158	300	71	87	324	305	137	53	28
Dale City CDP (part)	43,766	32.1	3,684	8,961	1,805	2,448	7,058	6,542	6,330	2,256	1,737
Neabsco CDP (part)	3,303	29.1	400	762	119	165	575	562	411	106	79
Potomac Mills CDP (part)	533	30.4	55	125	13	30	82	87	67	24	24
Occoquan district	40,241	35.5	2,878	7,491	1,349	1,820	6,256	6,110	6,155	2,626	2,296
Lake Ridge CDP (part)	32,523	35.6	2,317	6,044	1,100	1,434	5,048	4,941	4,979	2,111	1,878
Occoquan town (part)	934	45.4	41	65	20	56	157	123	200	100	80
Potomac Mills CDP (part)	5,081	33.6	402	1,148	184	232	687	770	743	302	254
Woodbridge district	54,275	31.3	5,068	10,278	2,034	3,129	10,127	8,768	7,577	2,472	1,747
Cherry Hill CDP (part)	6,681	29.8	706	1,449	256	358	1,265	1,035	904	247	170
Marumsco CDP	35,036	30.5	3,260	6,675	1,461	2,277	6,596	5,474	4,616	1,487	1,056
Neabsco CDP (part)	8,501	32.9	805	1,595	217	345	1,597	1,583	1,297	425	277
Woodbridge CDP	4,055	38.9	297	559	100	149	669	676	760	313	244
Pulaski County	34,872	44.1	1,716	5,085	1,136	1,379	3,611	4,947	5,322	2,708	2,737
Cloyd district	7,102	43.6	374	1,017	204	286	764	1,047	1,053	570	587
Belspring CDP	256	41.7	13	50	5	8	24	46	31	17	21
Fairlawn CDP	2,367	43.9	144	300	69	99	263	343	340	156	204
New River CDP	244	47.0	12	29	2	6	33	34	38	25	19
Parrott CDP	435	45.2	19	58	16	17	32	74	64	51	33
Draper district	6,939	44.4	349	1,033	218	255	728	943	1,115	553	544
Draper CDP	320	44.4	10	50	14	11	27	51	46	27	21
Dublin town (part)	1,436	39.8	84	188	60	83	194	198	192	120	88
Pulaski town (part)	1,240	41.4	77	195	46	41	142	184	188	90	74
Ingles district	7,221	44.9	271	949	225	283	831	1,065	1,129	570	569
Allisonia CDP	117	52.8	2	14	5	4	5	17	16	23	12
Dublin town (part)	1,098	35.0	18	82	46	97	307	242	143	43	40
Hiwassee CDP	264	44.9	5	48	11	5	23	41	37	26	18
Snowville CDP	149	39.8	10	25	6	4	19	19	24	15	10

Table 1.
Age and Sex: 2010—Con.

[For information on confidentiality protection, nonsampling error, and definitions, see Selected Appendixes at <www.census.gov/prod/cen2010/cph-1-a.pdf>]

Age—Con			Age and sex						Percent of total population		
			All ages		18 years and over		65 years and over				
65 to 74 years	75 to 84 years	85 years and over	Female	Males per 100 females	Total	Female	Total	Female	Under 18 years	65 years and over	**State County County Subdivision Place**
											Prince Edward County—Con.
											District 501—Con.
1	0	1	15	106.7	22	11	2	2	29.0	6.5	Pamplin City town (part)
231	143	38	1,428	87.2	2,005	1,078	412	237	25.0	15.4	District 601
183	204	185	1,015	135.7	2,105	881	572	396	12.0	23.9	District 701
176	203	184	933	74.8	1,371	806	563	393	15.9	34.5	Farmville town (part)
73	52	23	1,015	59.8	1,250	826	148	83	22.9	9.1	District 801
73	52	23	1,015	59.8	1,250	826	148	83	22.9	9.1	Farmville town (part)
2,314	1,079	319	16,215	120.3	27,673	12,218	3,712	1,966	22.5	10.4	Prince George County
400	188	46	2,017	97.0	3,137	1,580	634	340	21.1	16.0	Blackwater district
57	23	7	368	92.4	508	263	87	46	28.2	12.3	Prince George CDP (part)
898	347	113	7,345	147.7	14,358	5,415	1,358	704	21.1	7.5	Bland district
9	2	1	1,231	97.2	1,348	684	12	9	44.5	0.5	Fort Lee CDP (part)
159	80	17	723	87.8	1,044	569	256	140	23.1	18.9	Prince George CDP (part)
98	50	13	658	106.8	1,056	527	161	86	22.4	11.8	Brandon district
553	344	101	3,832	97.7	5,612	2,883	998	543	25.9	13.2	Rives district
1	1	0	490	96.9	472	256	2	2	51.1	0.2	Fort Lee CDP (part)
365	150	46	2,363	95.6	3,510	1,813	561	293	24.1	12.1	Templeton district
29	14	6	220	95.9	318	167	49	22	26.2	11.4	Templeton CDP
17,826	7,011	2,383	202,325	98.7	285,827	145,429	27,220	15,188	28.9	6.8	Prince William County
3,000	1,207	451	39,457	101.6	54,589	27,167	4,658	2,594	31.4	5.9	Brentsville district
826	343	165	8,169	99.4	11,734	5,876	1,334	731	28.0	8.2	Buckhall CDP
18	8	3	396	98.2	591	300	29	19	24.7	3.7	Bull Run CDP (part)
295	91	19	3,266	101.1	4,634	2,334	405	224	29.5	6.2	Gainesville CDP (part)
20	5	3	112	85.7	161	83	28	15	22.6	13.5	Independent Hill CDP (part)
808	314	98	17,972	98.8	22,709	11,641	1,220	723	36.4	3.4	Linton Hall CDP
6	2	0	14	207.1	29	10	8	4	32.6	18.6	Loch Lomond CDP (part)
125	54	17	671	101.8	1,027	509	196	102	24.2	14.5	Nokesville CDP
301	117	31	3,696	104.0	5,369	2,605	449	242	28.8	6.0	Yorkshire CDP
2,106	632	188	26,097	98.4	36,999	18,851	2,926	1,526	28.5	5.7	Coles district
59	18	8	943	88.2	1,195	646	85	45	32.7	4.8	County Center CDP (part)
651	194	61	11,098	100.1	15,575	7,892	906	494	29.9	4.1	Dale City CDP (part)
229	96	21	2,084	102.1	3,034	1,518	346	174	28.0	8.2	Independent Hill CDP (part)
275	85	17	4,515	89.0	6,148	3,273	377	210	28.0	4.4	Lake Ridge CDP (part)
2,198	787	194	27,274	97.8	37,755	19,251	3,179	1,714	30.0	5.9	Dumfries district
183	59	10	4,822	93.3	6,288	3,314	252	146	32.5	2.7	Cherry Hill CDP (part)
196	89	12	2,525	96.5	3,445	1,790	297	166	30.6	6.0	Dumfries town
57	23	4	1,533	95.7	1,937	995	84	42	35.4	2.8	Independent Hill CDP (part)
1,314	411	96	10,037	95.0	14,289	7,438	1,821	977	27.0	9.3	Montclair CDP
0	0	1	138	91.3	181	97	1	1	31.4	0.4	Neabsco CDP (part)
27	12	4	213	125.4	380	156	43	22	20.8	9.0	Quantico town
7	1	2	1,933	130.3	2,831	1,130	10	6	36.4	0.2	Quantico Base CDP (part)
291	147	48	4,172	96.3	5,793	2,975	486	258	29.3	5.9	Triangle CDP
4,535	1,880	580	36,519	100.3	53,031	26,742	6,995	3,888	27.5	9.6	Gainesville district
322	162	39	7,107	99.8	10,391	5,251	523	336	26.8	3.7	Bull Run CDP (part)
70	19	5	606	106.4	949	459	94	53	24.1	7.5	Bull Run Mountain Estates CDP
139	54	15	2,517	95.2	3,404	1,725	208	124	30.7	4.2	Gainesville CDP (part)
56	17	5	903	97.3	1,215	635	78	42	31.8	4.4	Haymarket town
227	102	22	1,697	115.6	2,716	1,252	351	187	25.8	9.6	Loch Lomond CDP (part)
686	303	188	7,887	105.4	11,775	5,767	1,177	701	27.3	7.3	Sudley CDP
2,168	766	193	25,037	96.1	34,652	17,962	3,127	1,781	29.4	6.4	Neabsco district
24	5	3	818	82.8	1,037	579	32	22	30.6	2.1	County Center CDP (part)
2,050	717	178	22,241	96.8	31,121	16,047	2,945	1,671	28.9	6.7	Dale City CDP (part)
78	36	10	1,726	91.4	2,141	1,172	124	74	35.2	3.8	Neabsco CDP (part)
16	8	2	252	111.5	353	164	26	14	33.8	4.9	Potomac Mills CDP (part)
1,948	826	486	20,823	93.3	29,872	15,763	3,260	1,895	25.8	8.1	Occoquan district
1,578	674	419	16,898	92.5	24,162	12,850	2,671	1,560	25.7	8.2	Lake Ridge CDP (part)
64	24	4	464	101.3	828	405	92	38	11.3	9.9	Occoquan town (part)
214	93	52	2,551	99.2	3,531	1,792	359	212	30.5	7.1	Potomac Mills CDP (part)
1,871	913	291	27,118	100.1	38,929	19,693	3,075	1,790	28.3	5.7	Woodbridge district
190	80	21	3,522	89.7	4,526	2,503	291	200	32.3	4.4	Cherry Hill CDP (part)
1,237	702	195	17,201	103.7	25,101	12,369	2,134	1,234	28.4	6.1	Marumsco CDP
236	68	56	4,349	95.5	6,101	3,192	360	202	28.2	4.2	Neabsco CDP (part)
206	63	19	2,045	98.3	3,199	1,628	288	153	21.1	7.1	Woodbridge CDP
3,631	1,922	678	17,633	97.8	28,071	14,334	6,231	3,530	19.5	17.9	Pulaski County
788	295	117	3,634	95.4	5,711	2,958	1,200	684	19.6	16.9	Cloyd district
25	11	5	148	73.0	193	106	41	25	24.6	16.0	Belspring CDP
268	116	65	1,214	95.0	1,923	1,016	449	264	18.8	19.0	Fairlawn CDP
28	15	3	122	100.0	203	105	46	24	16.8	18.9	New River CDP
45	21	5	226	92.5	358	188	71	47	17.7	16.3	Parrott CDP
726	366	109	3,561	94.9	5,557	2,893	1,201	669	19.9	17.3	Draper district
50	11	2	155	106.5	260	128	63	35	18.8	19.7	Draper CDP
112	78	39	791	81.5	1,164	667	229	150	18.9	15.9	Dublin town (part)
128	58	17	625	98.4	968	490	203	112	21.9	16.4	Pulaski town (part)
786	408	135	3,374	114.0	6,001	2,801	1,329	721	16.9	18.4	Ingles district
5	14	0	52	125.0	101	47	19	7	13.7	16.2	Allisonia CDP
36	34	10	293	274.7	998	253	80	50	9.1	7.3	Dublin town (part)
36	13	1	121	118.2	211	102	50	27	20.1	18.9	Hiwassee CDP
10	6	1	66	125.8	114	54	17	8	23.5	11.4	Snowville CDP

Table 1.
Age and Sex: 2010—Con.

[For information on confidentiality protection, nonsampling error, and definitions, see Selected Appendixes at <www.census.gov/prod/cen2010/cph-1-a.pdf>]

State County County Subdivision Place	Total population	Median age	Age								
			Under 5 years	5 to 17 years	18 to 20 years	21 to 24 years	25 to 34 years	35 to 44 years	45 to 54 years	55 to 59 years	60 to 64 years
Pulaski County—Con.											
Massie district	7,010	44.5	421	1,025	238	284	692	881	1,003	561	516
Dublin town (part)	0	0.0	0	0	0	0	0	0	0	0	0
Pulaski town (part)	4,536	42.4	312	678	173	197	491	562	589	337	288
Robinson district	6,600	43.1	301	1,061	251	271	596	1,011	1,022	454	521
Pulaski town (part)	3,310	41.3	172	545	131	145	345	497	496	229	247
Rappahannock County	7,373	47.5	329	1,136	222	247	610	850	1,267	629	675
Hampton district	1,287	51.3	47	163	30	40	106	143	206	124	146
Washington town	135	53.1	4	6	1	6	16	10	34	9	14
Jackson district	1,597	45.4	75	281	49	43	136	202	305	127	122
Piedmont district	1,350	48.9	62	182	40	43	127	144	219	109	148
Sperryville CDP	342	44.9	17	47	9	11	46	42	43	22	34
Stonewall-Hawthorne district	1,603	48.0	75	243	54	65	101	184	274	150	142
Wakefield district	1,536	45.4	70	267	49	56	140	177	263	119	117
Chester Gap CDP (part)	588	41.3	34	105	24	21	58	85	98	34	43
Flint Hill CDP	209	47.4	7	36	5	11	20	16	38	16	18
Richmond County	9,254	43.5	395	1,196	292	399	1,248	1,329	1,568	627	518
District 1	1,368	46.7	71	226	38	49	123	141	232	112	96
District 2	2,904	39.9	114	269	83	137	573	586	550	170	122
Warsaw town (part)	226	39.3	25	26	18	7	26	36	26	16	11
District 3	1,487	52.8	61	165	42	46	111	142	243	119	97
Warsaw town (part)	903	54.0	38	85	27	31	70	84	135	66	59
District 4	1,566	46.7	69	245	57	65	129	173	260	99	101
District 5	1,929	38.9	80	291	72	102	312	287	283	127	102
Warsaw town (part)	383	34.3	0	1	19	38	141	98	64	11	7
Roanoke County	92,376	43.3	4,605	15,508	3,137	3,405	9,249	12,426	14,621	6,973	6,540
Catawba district	19,399	43.8	966	3,014	596	705	2,034	2,704	3,154	1,554	1,338
Glenvar CDP	976	73.6	16	91	14	10	46	56	64	44	55
Hollins CDP (part)	436	36.4	31	74	11	22	73	64	55	23	21
Cave Spring district	17,614	42.5	867	2,931	500	703	2,007	2,405	2,811	1,327	1,212
Cave Spring CDP (part)	12,539	42.9	565	1,908	371	570	1,582	1,623	1,884	886	887
Hollins district	19,339	43.9	912	3,123	806	750	1,839	2,527	2,771	1,396	1,408
Hollins CDP (part)	14,085	44.8	618	2,122	667	624	1,355	1,687	1,950	1,029	1,036
Vinton district	17,818	41.8	970	3,044	615	682	1,914	2,488	2,662	1,237	1,205
Vinton town	8,098	39.0	510	1,346	312	399	1,059	1,102	1,086	491	511
Windsor Hills district	18,206	44.5	890	3,396	620	565	1,455	2,302	3,223	1,459	1,377
Cave Spring CDP (part)	12,383	44.3	630	2,168	441	441	1,096	1,522	2,085	942	906
Rockbridge County	22,307	46.5	1,054	3,210	677	1,002	2,059	2,651	3,504	1,785	1,745
Buffalo district	4,369	49.5	171	589	121	155	337	500	747	372	362
Kerrs Creek district	4,989	49.0	194	676	142	278	408	536	744	411	418
East Lexington CDP (part)	259	22.8	7	31	8	96	12	23	20	15	19
Natural Bridge district	3,042	42.5	188	498	84	109	331	401	448	214	198
Glasgow town	1,133	38.9	84	182	32	42	165	141	135	84	75
South River district	4,677	45.5	222	705	150	164	445	608	766	371	355
East Lexington CDP (part)	18	35.0	2	3	0	0	4	4	4	0	0
Walkers Creek district	5,230	44.6	279	742	180	296	538	606	799	417	412
East Lexington CDP (part)	1,186	29.9	86	159	61	182	192	135	131	64	48
Goshen town	361	42.6	24	54	20	15	32	52	55	21	23
Rockingham County	76,314	40.4	4,642	13,430	3,261	3,415	8,275	9,832	11,789	5,197	4,509
Ashby district	21,326	38.2	1,388	3,774	1,440	1,170	2,141	2,548	3,104	1,310	1,136
Bridgewater town	5,644	35.2	255	718	853	514	472	537	659	290	230
Dayton town	1,530	41.0	105	256	53	55	179	215	257	100	65
Massanetta Springs CDP (part)	1,704	39.0	136	395	41	41	136	262	266	103	114
Mount Crawford town	433	42.1	23	61	16	27	51	57	92	22	29
Central district	12,774	42.8	750	2,193	392	532	1,304	1,590	1,895	899	797
Belmont Estates CDP	1,263	50.0	42	237	26	33	43	154	241	96	90
Massanetta Springs CDP (part)	3,129	47.4	173	517	60	80	284	373	357	180	189
Massanutten CDP (part)	0	0.0	0	0	0	0	0	0	0	0	0
Linville district	8,114	39.8	506	1,434	298	336	968	1,091	1,295	632	481
Plains district	14,628	40.8	819	2,592	462	631	1,727	1,946	2,253	982	935
Broadway town	3,691	34.9	285	697	130	198	540	491	509	172	195
Timberville town	2,522	36.7	154	442	69	133	405	316	318	134	141
Stonewall district	19,472	41.2	1,179	3,437	669	746	2,135	2,657	3,242	1,374	1,160
Elkton town	2,726	39.5	170	454	101	148	350	322	400	146	142
Grottoes town (part)	2,661	36.6	189	520	101	119	343	407	391	159	127
Massanutten CDP (part)	2,291	41.2	149	430	66	60	230	353	393	155	155
Russell County	28,897	43.0	1,549	4,356	1,001	1,192	3,242	3,868	4,699	2,246	2,004
Castlewood district	7,073	43.3	377	1,085	263	274	759	945	1,076	547	522
Castlewood CDP	2,045	43.4	109	311	70	85	228	265	302	164	134
Cleveland town	202	38.8	10	35	6	11	27	34	28	10	8
Dante CDP (part)	566	41.2	34	97	17	28	61	87	73	26	39
St. Paul town (part)	198	49.0	11	22	10	4	16	27	31	25	20
Lebanon district	14,477	42.8	781	2,133	484	623	1,686	1,922	2,384	1,129	965
Lebanon town	3,424	40.5	216	503	126	156	471	420	437	218	191
New Garden district	7,347	43.1	391	1,138	254	295	797	1,001	1,239	570	517
Honaker town	1,449	40.9	89	229	44	68	186	178	219	110	79

Table 1.
Age and Sex: 2010—Con.

[For information on confidentiality protection, nonsampling error, and definitions, see Selected Appendixes at <www.census.gov/prod/cen2010/cph-1-a.pdf>]

Age—Con			Age and sex						Percent of total population		
			All ages		18 years and over		65 years and over				
65 to 74 years	75 to 84 years	85 years and over	Female	Males per 100 females	Total	Female	Total	Female	Under 18 years	65 years and over	**State County County Subdivision Place**
											Pulaski County—Con.
734	460	195	3,698	89.6	5,564	2,984	1,389	823	20.6	19.8	Massie district
0	0	0	0	(X)	0	0	0	0	(X)	(X)	Dublin town (part)
418	327	164	2,445	85.5	3,546	1,955	909	573	21.8	20.0	Pulaski town (part)
597	393	122	3,366	96.1	5,238	2,698	1,112	633	20.6	16.8	Robinson district
260	171	72	1,727	91.7	2,593	1,376	503	294	21.7	15.2	Pulaski town (part)
869	409	130	3,688	99.9	5,908	2,966	1,408	706	19.9	19.1	Rappahannock County
170	79	33	652	97.4	1,077	557	282	152	16.3	21.9	Hampton district
16	10	9	70	92.9	125	62	35	25	7.4	25.9	Washington town
158	84	15	773	106.6	1,241	612	257	128	22.3	16.1	Jackson district
178	73	25	678	99.1	1,106	548	276	136	18.1	20.4	Piedmont district
44	21	6	174	96.6	278	142	71	34	18.7	20.8	Sperryville CDP
192	89	34	815	96.7	1,285	642	315	149	19.8	19.7	Stonewall-Hawthorne district
171	84	23	770	99.5	1,199	607	278	141	21.9	18.1	Wakefield district
54	27	5	288	104.2	449	224	86	46	23.6	14.6	Chester Gap CDP (part)
26	13	3	108	93.5	166	88	42	22	20.6	20.1	Flint Hill CDP
836	568	278	4,023	130.0	7,663	3,224	1,682	1,007	17.2	18.2	Richmond County
181	81	18	726	88.4	1,071	573	280	154	21.7	20.5	District 1
146	111	43	861	237.3	2,521	665	300	179	13.2	10.3	District 2
14	15	6	117	93.2	175	93	35	26	22.6	15.5	Warsaw town (part)
181	164	116	822	80.9	1,261	710	461	306	15.2	31.0	District 3
94	115	99	524	72.3	780	462	308	219	13.6	34.1	Warsaw town (part)
171	124	73	824	90.0	1,252	676	368	222	20.1	23.5	District 4
157	88	28	790	144.2	1,558	600	273	146	19.2	14.2	District 5
3	1	0	19	1,915.8	382	18	4	0	0.3	1.0	Warsaw town (part)
8,309	5,496	2,107	48,297	91.3	72,263	38,455	15,912	9,345	21.8	17.2	Roanoke County
1,740	1,118	476	9,785	98.3	15,419	7,852	3,334	1,956	20.5	17.2	Catawba district
116	233	231	662	47.4	869	608	580	451	11.0	59.4	Glenvar CDP
34	24	4	218	100.0	331	175	62	33	24.1	14.2	Hollins CDP (part)
1,488	1,020	343	9,268	90.1	13,816	7,393	2,851	1,660	21.6	16.2	Cave Spring district
1,133	837	293	6,710	86.9	10,066	5,500	2,263	1,344	19.7	18.0	Cave Spring CDP (part)
1,830	1,397	580	10,468	84.7	15,304	8,503	3,807	2,319	20.9	19.7	Hollins district
1,355	1,122	520	7,800	80.6	11,345	6,462	2,997	1,895	19.5	21.3	Hollins CDP (part)
1,680	976	345	9,329	91.0	13,804	7,359	3,001	1,756	22.5	16.8	Vinton district
661	416	205	4,347	86.3	6,242	3,418	1,282	808	22.9	15.8	Vinton town
1,571	985	363	9,447	92.7	13,920	7,348	2,919	1,654	23.5	16.0	Windsor Hills district
1,080	786	286	6,519	90.0	9,585	5,147	2,152	1,252	22.6	17.4	Cave Spring CDP (part)
2,584	1,476	560	11,311	97.2	18,043	9,192	4,620	2,469	19.1	20.7	Rockbridge County
582	320	113	2,218	97.0	3,609	1,826	1,015	523	17.4	23.2	Buffalo district
581	395	206	2,516	98.3	4,119	2,090	1,182	651	17.4	23.7	Kerrs Creek district
17	10	1	126	105.6	221	108	28	15	14.7	10.8	East Lexington CDP (part)
301	210	60	1,560	95.0	2,356	1,225	571	310	22.6	18.8	Natural Bridge district
103	69	21	591	91.7	867	466	193	111	23.5	17.0	Glasgow town
517	284	90	2,368	97.5	3,750	1,916	891	491	19.8	19.1	South River district
1	0	0	11	63.6	13	7	1	1	27.8	5.6	East Lexington CDP (part)
603	267	91	2,649	97.4	4,209	2,135	961	494	19.5	18.4	Walkers Creek district
75	34	19	644	84.2	941	508	128	75	20.7	10.8	East Lexington CDP (part)
38	20	7	176	105.1	283	143	65	38	21.6	18.0	Goshen town
6,368	3,987	1,609	38,837	96.5	58,242	29,960	11,964	6,661	23.7	15.7	Rockingham County
1,626	1,089	600	11,000	93.9	16,164	8,482	3,315	1,894	24.2	15.5	Ashby district
375	392	349	3,155	78.9	4,671	2,661	1,116	698	17.2	19.8	Bridgewater town
121	101	23	787	94.4	1,169	598	245	129	23.6	16.0	Dayton town
140	60	10	840	102.9	1,173	595	210	108	31.2	12.3	Massanetta Springs CDP (part)
30	15	10	217	99.5	349	179	55	30	19.4	12.7	Mount Crawford town
1,137	891	394	6,527	95.7	9,831	5,069	2,422	1,363	23.0	19.0	Central district
165	115	21	651	94.0	984	512	301	155	22.1	23.8	Belmont Estates CDP
275	382	259	1,710	83.0	2,439	1,365	916	565	22.1	29.3	Massanetta Springs CDP (part)
0	0	0	0	(X)	0	0	0	0	(X)	(X)	Massanutten CDP (part)
635	330	108	3,961	104.8	6,174	3,026	1,073	568	23.9	13.2	Linville district
1,277	770	234	7,383	98.1	11,217	5,706	2,281	1,237	23.3	15.6	Plains district
252	173	49	1,946	89.7	2,709	1,467	474	270	26.6	12.8	Broadway town
200	153	57	1,322	90.8	1,926	1,022	410	247	23.6	16.3	Timberville town
1,693	907	273	9,966	95.4	14,856	7,677	2,873	1,599	23.7	14.8	Stonewall district
260	168	65	1,420	92.0	2,102	1,117	493	294	22.9	18.1	Elkton town
183	87	35	1,384	92.3	1,952	1,054	305	184	26.6	11.5	Grottoes town (part)
187	90	23	1,179	94.3	1,712	864	300	149	25.3	13.1	Massanutten CDP (part)
2,772	1,482	486	14,742	96.0	22,992	11,812	4,740	2,676	20.4	16.4	Russell County
703	401	121	3,569	98.2	5,611	2,851	1,225	678	20.7	17.3	Castlewood district
201	130	46	1,040	96.6	1,625	846	377	224	20.5	18.4	Castlewood CDP
14	13	6	105	92.4	157	80	33	19	22.3	16.3	Cleveland town
68	29	7	296	91.2	435	226	104	55	23.1	18.4	Dante CDP (part)
20	9	3	110	80.0	165	85	32	17	16.7	16.2	St. Paul town (part)
1,368	746	256	7,435	94.7	11,563	5,981	2,370	1,367	20.1	16.4	Lebanon district
354	225	107	1,832	86.9	2,705	1,481	686	434	21.0	20.0	Lebanon town
701	335	109	3,738	96.5	5,818	2,980	1,145	631	20.8	15.6	New Garden district
159	67	21	744	94.8	1,131	602	247	149	21.9	17.0	Honaker town

Table 1.
Age and Sex: 2010—Con.

[For information on confidentiality protection, nonsampling error, and definitions, see Selected Appendixes at <www.census.gov/prod/cen2010/cph-1-a.pdf>]

State County County Subdivision Place	Total population	Median age	Age								
			Under 5 years	5 to 17 years	18 to 20 years	21 to 24 years	25 to 34 years	35 to 44 years	45 to 54 years	55 to 59 years	60 to 64 years
Russell County—Con.											
New Garden district—Con.											
Raven CDP (part)	355	43.6	15	60	10	12	33	53	62	24	34
Scott County	23,177	44.7	1,173	3,303	742	909	2,456	3,100	3,519	1,711	1,694
District 1	3,818	45.3	198	560	110	135	390	498	562	238	269
Weber City town	1,327	48.6	52	176	48	44	117	149	193	67	78
District 2	3,918	44.8	217	573	143	131	382	526	589	313	310
District 3	3,976	44.4	209	575	136	136	419	537	588	323	297
Nickelsville town	383	44.8	19	50	13	12	45	53	54	29	27
District 4	3,400	45.6	129	522	104	146	333	438	518	250	244
Gate City town	2,034	45.5	82	299	70	95	195	260	309	142	139
District 5	3,907	44.4	228	558	119	166	396	521	632	304	281
Dungannon town	332	42.0	19	59	13	12	42	36	62	23	20
District 6	4,158	43.8	192	515	130	195	536	580	630	283	293
Clinchport town	70	40.0	4	10	3	3	9	11	11	6	3
Duffield town	91	42.5	4	13	2	4	7	17	8	5	8
Shenandoah County	41,993	43.1	2,475	6,754	1,359	1,723	4,419	5,375	6,317	2,981	2,822
District 1	6,957	48.7	323	960	203	243	573	786	1,090	580	593
Basye CDP (part)	845	58.5	27	79	10	15	44	75	113	84	105
Mount Jackson town (part)	15	52.5	2	1	0	0	2	1	2	4	2
New Market town	2,146	45.7	134	303	70	98	218	229	269	142	157
District 2	5,915	41.7	311	1,042	196	220	643	827	943	414	362
Basye CDP (part)	408	39.7	16	82	9	18	48	68	66	32	29
Mount Jackson town (part)	1,979	36.4	113	406	81	100	252	288	278	101	103
District 3	6,237	43.8	339	987	201	264	623	817	987	465	417
Edinburg town	1,041	37.2	73	159	35	63	166	130	140	51	61
Woodstock town (part)	3	60.5	0	1	0	0	0	0	0	0	1
District 4	7,500	42.2	523	1,125	263	358	858	848	960	505	494
Woodstock town (part)	5,094	40.2	387	749	179	264	664	567	571	279	299
District 5	6,925	44.4	345	1,158	223	236	608	969	1,197	521	465
Maurertown CDP	770	40.4	46	141	23	25	77	136	113	51	42
Toms Brook town	258	36.7	18	45	12	19	31	28	44	17	15
District 6	8,459	38.2	634	1,482	273	402	1,114	1,128	1,140	496	491
Strasburg town	6,398	36.2	525	1,121	196	344	930	825	822	343	347
Smyth County	32,208	43.1	1,753	4,964	1,205	1,376	3,332	4,350	4,795	2,365	2,222
Atkins district	4,842	45.8	264	706	152	190	460	605	710	352	364
Atkins CDP	1,143	41.2	79	193	28	54	122	157	173	75	89
Marion town (part)	1,459	52.1	73	169	49	41	119	156	178	103	116
Chilhowie district	4,811	43.0	238	755	169	181	483	721	658	355	322
Chilhowie town	1,781	44.8	81	244	60	68	200	241	222	104	118
Seven Mile Ford CDP (part)	157	53.1	5	16	5	5	13	19	22	24	11
North Fork district	4,392	44.1	227	677	160	179	424	579	638	344	308
McMullin CDP	464	46.3	19	68	12	18	43	65	56	28	37
Seven Mile Ford CDP (part)	555	53.7	49	46	22	25	37	42	78	57	48
Park district	4,439	38.8	308	683	236	251	534	543	597	296	290
Marion town (part)	3,159	36.9	225	469	207	195	405	376	389	207	188
Royal Oak district	4,655	43.1	248	693	142	189	517	698	774	331	319
Adwolf CDP (part)	1,140	44.5	53	168	36	40	105	181	202	76	77
Marion town (part)	1,350	44.2	70	156	29	67	171	207	230	95	100
Seven Mile Ford CDP (part)	71	60.3	1	7	1	0	3	5	4	14	12
Rye Valley district	4,754	43.4	250	753	177	175	492	652	750	360	346
Adwolf CDP (part)	390	44.7	22	55	18	13	48	40	62	44	32
Sugar Grove CDP	758	38.1	60	132	37	30	82	119	87	49	45
Saltville district	4,315	42.9	218	697	169	211	422	552	668	327	273
Saltville town (part)	1,866	43.3	98	298	89	101	164	229	303	121	141
Southampton County	18,570	44.3	946	2,972	619	731	1,830	2,378	3,586	1,476	1,204
Berlin and Ivor district	2,984	42.9	154	523	102	105	304	399	530	242	183
Ivor town	339	41.5	22	56	14	10	40	40	45	28	20
Boykins and Branchville district	2,374	43.9	130	407	93	106	208	274	432	186	150
Boykins town	564	45.1	30	98	27	18	44	64	100	27	38
Branchville town	114	41.8	6	25	4	2	9	15	21	12	5
Capron district	2,749	43.7	153	465	99	114	255	345	473	215	196
Capron town	166	43.7	11	28	9	9	12	19	34	11	6
Newsoms town (part)	43	46.3	1	7	1	3	3	6	10	3	3
Drewryville district	2,319	49.0	56	176	47	81	207	316	727	254	166
Franklin district	2,764	44.6	128	459	94	89	271	363	490	213	202
Jerusalem district	2,822	42.4	165	508	89	105	285	364	467	193	172
Courtland town	1,284	41.3	92	221	36	53	136	159	184	65	86
Sedley CDP	470	44.2	23	86	10	17	52	54	81	38	24
Newsoms district	2,558	40.7	160	434	95	131	300	317	467	173	135
Newsoms town (part)	278	43.8	10	42	8	15	40	29	54	17	18
Southampton Meadows CDP	592	27.3	63	137	34	43	79	87	76	17	18
Spotsylvania County	122,397	36.4	8,248	25,795	4,677	5,434	14,798	18,292	19,509	7,308	6,222
Battlefield district	17,226	35.4	1,172	3,256	628	949	2,524	2,473	2,524	1,040	992
Berkeley district	16,437	37.7	1,016	3,379	668	678	1,851	2,617	2,770	1,004	864
Spotsylvania Courthouse CDP (part)	2,333	37.3	153	509	95	95	240	338	410	158	109
Chancellor district	16,699	35.2	1,069	4,037	748	691	1,755	2,580	2,986	1,007	719

Table 1.
Age and Sex: 2010—Con.

[For information on confidentiality protection, nonsampling error, and definitions, see Selected Appendixes at <www.census.gov/prod/cen2010/cph-1-a.pdf>]

Age—Con			Age and sex						Percent of total population		
			All ages		18 years and over		65 years and over				
65 to 74 years	75 to 84 years	85 years and over	Female	Males per 100 females	Total	Female	Total	Female	Under 18 years	65 years and over	State County County Subdivision Place
											Russell County—Con.
											New Garden district—Con.
33	16	3	181	96.1	280	147	52	31	21.1	14.6	Raven CDP (part)
2,588	1,461	521	11,679	98.5	18,701	9,446	4,570	2,513	19.3	19.7	Scott County
452	280	126	2,019	89.1	3,060	1,637	858	504	19.9	22.5	District 1
165	156	82	736	80.3	1,099	629	403	260	17.2	30.4	Weber City town
431	229	74	1,987	97.2	3,128	1,584	734	386	20.2	18.7	District 2
437	244	75	2,003	98.5	3,192	1,602	756	412	19.7	19.0	District 3
40	34	7	203	88.7	314	168	81	48	18.0	21.1	Nickelsville town
403	223	90	1,773	91.8	2,749	1,460	716	416	19.1	21.1	District 4
248	135	60	1,061	91.7	1,653	891	443	264	18.7	21.8	Gate City town
427	216	59	1,944	101.0	3,121	1,550	702	350	20.1	18.0	District 5
26	16	4	168	97.6	254	128	46	22	23.5	13.9	Dungannon town
438	269	97	1,953	112.9	3,451	1,613	804	445	17.0	19.3	District 6
4	4	2	32	118.8	56	26	10	5	20.0	14.3	Clinchport town
10	9	4	52	75.0	74	42	23	13	18.7	25.3	Duffield town
4,268	2,469	1,031	21,464	95.6	32,764	16,928	7,768	4,403	22.0	18.5	Shenandoah County
890	488	228	3,537	96.7	5,674	2,917	1,606	874	18.4	23.1	District 1
198	79	16	417	102.6	739	365	293	135	12.5	34.7	Basye CDP (part)
0	1	0	8	87.5	12	5	1	0	20.0	6.7	Mount Jackson town (part)
229	184	113	1,184	81.3	1,709	954	526	325	20.4	24.5	New Market town
562	299	96	2,958	100.0	4,562	2,300	957	541	22.9	16.2	District 2
29	10	1	210	94.3	310	160	40	21	24.0	9.8	Basye CDP (part)
129	96	32	1,009	96.1	1,460	736	257	153	26.2	13.0	Mount Jackson town (part)
695	338	104	3,149	98.1	4,911	2,502	1,137	624	21.3	18.2	District 3
95	46	22	528	97.2	809	429	163	98	22.3	15.7	Edinburg town
1	0	0	2	50.0	2	1	1	1	33.3	33.3	Woodstock town (part)
698	555	313	3,952	89.8	5,852	3,134	1,566	966	22.0	20.9	District 4
443	428	264	2,775	83.6	3,958	2,201	1,135	741	22.3	22.3	Woodstock town (part)
741	342	120	3,438	101.4	5,422	2,700	1,203	634	21.7	17.4	District 5
63	29	24	367	109.8	583	293	116	69	24.3	15.1	Maurertown CDP
18	6	5	138	87.0	195	102	29	18	24.4	11.2	Toms Brook town
682	447	170	4,430	90.9	6,343	3,375	1,299	764	25.0	15.4	District 6
486	350	109	3,388	88.8	4,752	2,574	945	577	25.7	14.8	Strasburg town
3,229	1,939	678	16,503	95.2	25,491	13,284	5,846	3,315	20.9	18.2	Smyth County
556	341	142	2,539	90.7	3,872	2,065	1,039	613	20.0	21.5	Atkins district
104	51	18	600	90.5	871	464	173	104	23.8	15.1	Atkins CDP
192	172	91	826	76.6	1,217	702	455	296	16.6	31.2	Marion town (part)
466	300	163	2,475	94.4	3,818	2,012	929	551	20.6	19.3	Chilhowie district
178	153	112	944	88.7	1,456	792	443	287	18.2	24.9	Chilhowie town
10	20	7	84	86.9	136	75	37	25	13.4	23.6	Seven Mile Ford CDP (part)
489	276	91	2,236	96.4	3,488	1,816	856	478	20.6	19.5	North Fork district
59	44	15	250	85.6	377	201	118	72	18.8	25.4	McMullin CDP
76	53	22	298	86.2	460	256	151	84	17.1	27.2	Seven Mile Ford CDP (part)
376	248	77	2,434	82.4	3,448	1,957	701	413	22.3	15.8	Park district
251	185	62	1,768	78.7	2,465	1,437	498	297	22.0	15.8	Marion town (part)
429	258	57	2,267	105.3	3,714	1,795	744	391	20.2	16.0	Royal Oak district
102	82	18	582	95.9	919	470	202	105	19.4	17.7	Adwolf CDP (part)
138	71	16	586	130.4	1,124	470	225	119	16.7	16.7	Marion town (part)
18	5	1	37	91.9	63	33	24	10	11.3	33.8	Seven Mile Ford CDP (part)
462	263	74	2,372	100.4	3,751	1,896	799	428	21.1	16.8	Rye Valley district
41	12	3	197	98.0	313	157	56	27	19.7	14.4	Adwolf CDP (part)
64	42	11	370	104.9	566	283	117	63	25.3	15.4	Sugar Grove CDP
451	253	74	2,180	97.9	3,400	1,743	778	441	21.2	18.0	Saltville district
171	113	38	956	95.2	1,470	770	322	192	21.2	17.3	Saltville town (part)
1,663	837	328	8,904	108.6	14,652	6,992	2,828	1,519	21.1	15.2	Southampton County
273	128	41	1,525	95.7	2,307	1,163	442	242	22.7	14.8	Berlin and Ivor district
33	26	5	184	84.2	261	138	64	36	23.0	18.9	Ivor town
214	123	51	1,218	94.9	1,837	967	388	231	22.6	16.3	Boykins and Branchville district
61	41	16	276	104.3	436	223	118	68	22.7	20.9	Boykins town
8	7	0	60	90.0	83	48	15	10	27.2	13.2	Branchville town
254	128	52	1,396	96.9	2,131	1,101	434	250	22.5	15.8	Capron district
15	8	4	88	88.6	127	64	27	15	23.5	16.3	Capron town
0	3	3	23	87.0	35	19	6	6	18.6	14.0	Newsoms town (part)
187	80	22	639	262.9	2,087	518	289	93	10.0	12.5	Drewryville district
297	124	34	1,370	101.8	2,177	1,105	455	237	21.2	16.5	Franklin district
243	136	95	1,452	94.4	2,149	1,124	474	283	23.8	16.8	Jerusalem district
105	76	71	691	85.8	971	540	252	160	24.4	19.6	Courtland town
57	19	9	236	99.2	361	181	85	45	23.2	18.1	Sedley CDP
195	118	33	1,304	96.2	1,964	1,014	346	183	23.2	13.5	Newsoms district
22	16	7	146	90.4	226	115	45	27	18.7	16.2	Newsoms town (part)
30	3	5	310	91.0	392	219	38	13	33.8	6.4	Southampton Meadows CDP
7,229	3,561	1,324	62,472	95.9	88,354	45,788	12,114	6,782	27.8	9.9	Spotsylvania County
1,030	520	118	8,874	94.1	12,798	6,668	1,668	908	25.7	9.7	Battlefield district
1,056	426	108	8,236	99.6	12,042	6,106	1,590	854	26.7	9.7	Berkeley district
141	70	15	1,167	99.9	1,671	859	226	112	28.4	9.7	Spotsylvania Courthouse CDP (part)
738	297	72	8,455	97.5	11,593	5,934	1,107	586	30.6	6.6	Chancellor district

Table 1.
Age and Sex: 2010—Con.

[For information on confidentiality protection, nonsampling error, and definitions, see Selected Appendixes at <www.census.gov/prod/cen2010/cph-1-a.pdf>]

State County County Subdivision Place	Total population	Median age	Age								
			Under 5 years	5 to 17 years	18 to 20 years	21 to 24 years	25 to 34 years	35 to 44 years	45 to 54 years	55 to 59 years	60 to 64 years
Spotsylvania County—Con.											
Chancellor district—Con.											
Lake Wilderness CDP	2,669	32.5	198	627	110	124	353	442	418	149	99
Courtland district	14,951	39.8	969	2,568	531	744	1,812	1,836	2,023	951	858
Lee Hill district	20,885	34.4	1,493	4,896	740	858	2,652	3,501	3,330	1,032	816
Spotsylvania Courthouse CDP (part)	0	0.0	0	0	0	0	0	0	0	0	0
Livingston district	17,099	40.6	1,049	3,340	589	663	1,711	2,295	2,934	1,205	1,128
Spotsylvania Courthouse CDP (part)	1,906	35.8	138	369	101	100	229	232	350	106	107
Salem district	19,100	33.6	1,480	4,319	773	851	2,493	2,990	2,942	1,069	845
Stafford County	128,961	34.6	8,719	28,478	4,976	7,069	15,921	19,807	21,976	7,107	5,444
Aquia district	21,865	32.4	1,699	4,287	801	1,353	3,609	3,534	3,473	1,076	855
Aquia Harbour CDP (part)	2,534	40.4	151	510	87	109	239	345	476	175	186
Stafford Courthouse CDP (part)	4,017	29.8	240	578	202	429	994	692	520	132	78
Falmouth district	20,232	35.3	1,446	4,163	707	1,045	2,670	2,864	2,853	1,042	1,018
Falmouth CDP (part)	3,865	35.8	278	742	112	188	572	507	551	225	196
Southern Gateway CDP (part)	2,653	27.7	227	491	128	284	590	380	333	84	48
Garrisonville district	14,445	31.1	1,080	3,655	607	800	1,781	2,355	2,561	717	443
George Washington district	15,109	39.3	940	3,115	531	586	1,613	2,135	2,500	1,007	814
Falmouth CDP (part)	368	58.6	17	32	8	13	33	23	44	22	38
Griffis-Widewater district	17,563	29.9	1,287	3,338	661	1,834	2,982	2,494	2,571	875	613
Aquia Harbour CDP (part)	4,193	39.7	279	883	141	156	391	602	824	351	279
Boswell's Corner CDP	1,375	31.2	129	274	47	84	235	219	201	70	45
Quantico Base CDP (part)	0	0.0	0	0	0	0	0	0	0	0	0
Hartwood district	20,397	38.3	1,163	5,110	856	705	1,579	3,369	4,105	1,184	880
Falmouth CDP (part)	41	39.3	3	8	0	3	4	5	8	1	7
Southern Gateway CDP (part)	152	42.5	2	29	7	11	16	14	27	14	9
Stafford Courthouse CDP (part)	303	39.7	17	67	12	15	25	44	59	14	18
Rock Hill district	19,350	37.4	1,104	4,810	813	746	1,687	3,056	3,913	1,206	821
Surry County	7,058	45.0	371	1,116	242	331	641	822	1,356	574	484
Bacons Castle district	1,443	42.2	81	251	46	57	174	166	299	121	74
Carsley district	1,375	44.0	69	219	47	76	130	165	248	120	83
Claremont district	1,447	45.7	79	210	48	61	131	177	263	113	114
Claremont town	378	49.4	15	54	8	5	27	50	74	44	31
Dendron district	1,370	45.9	71	229	47	59	104	157	259	108	103
Dendron town	272	44.5	19	37	10	12	25	35	41	26	16
Surry district	1,423	46.6	71	207	54	78	102	157	287	112	110
Scotland CDP	203	45.6	11	28	6	10	17	27	39	17	12
Surry town	244	41.5	16	39	10	17	19	31	53	14	17
Sussex County	12,087	40.6	524	1,504	411	736	1,937	1,719	1,915	870	719
Courthouse district	1,314	44.9	57	197	44	64	128	169	235	121	91
Sussex CDP	256	40.8	5	34	9	19	36	47	50	24	11
Henry district	1,259	46.8	58	188	43	53	106	143	204	113	81
Jarratt town (part)	136	44.0	9	20	4	7	18	13	17	11	13
Newville district	3,289	34.3	49	121	88	365	1,088	650	505	136	110
Stony Creek district	1,448	45.7	77	216	44	46	164	164	232	131	113
Stony Creek town	198	48.5	8	29	3	4	19	31	30	13	15
Wakefield district	1,853	42.2	113	315	65	78	184	239	261	143	151
Wakefield town	927	43.6	46	150	31	39	95	123	129	65	88
Waverly district	2,924	43.8	170	467	127	130	267	354	478	226	173
Waverly town	2,149	44.5	115	342	97	88	205	245	334	168	127
Tazewell County	45,078	43.2	2,325	6,850	1,596	1,830	5,237	5,720	6,924	3,582	3,257
Eastern district	9,011	42.0	486	1,425	429	417	978	1,086	1,270	668	606
Bluefield town	5,444	42.5	273	848	330	282	534	590	709	374	366
Springville CDP (part)	1,324	40.3	86	203	48	70	168	177	208	112	79
Northern district	9,243	42.2	448	1,279	306	385	1,247	1,281	1,471	705	673
Pocahontas town	389	43.8	24	61	15	21	37	37	50	34	35
Springville CDP (part)	47	42.5	4	5	0	2	10	5	4	6	8
Northwestern district	8,882	42.1	483	1,407	309	392	1,039	1,131	1,372	690	607
Raven CDP (part)	1,915	41.6	105	328	64	74	212	257	303	140	132
Richlands town (part)	5,578	41.3	319	861	187	265	691	698	845	416	375
Southern district	9,101	45.6	475	1,394	274	319	921	1,086	1,389	763	737
Gratton CDP	937	43.7	40	152	24	33	102	138	128	72	110
Tazewell town	4,627	45.8	256	690	135	174	484	524	659	361	328
Western district	8,841	43.8	433	1,345	278	317	1,052	1,136	1,422	756	634
Cedar Bluff town	1,137	41.9	64	172	45	54	140	134	171	83	76
Claypool Hill CDP	1,776	45.4	82	243	46	68	212	229	240	157	132
Richlands town (part)	245	42.1	9	43	5	11	23	41	48	12	19
Warren County	37,575	39.7	2,424	6,656	1,525	1,697	4,172	5,275	6,378	2,563	2,105
Fork district	6,957	41.3	422	1,213	243	299	722	949	1,107	535	418
Front Royal town (part)	2,546	34.5	214	454	107	148	371	318	313	136	123
Happy Creek district	9,530	38.8	683	1,788	325	384	1,070	1,421	1,694	577	486
Apple Mountain Lake CDP	1,396	36.5	109	290	43	47	178	225	289	80	56
Chester Gap CDP (part)	57	35.5	4	9	2	4	9	12	9	0	6
Front Royal town (part)	4,627	39.0	337	902	176	190	473	594	709	259	248
Shenandoah Farms CDP (part)	38	43.3	3	7	0	0	5	6	10	2	0
Skyland Estates CDP	830	39.4	61	130	27	33	113	140	184	45	39
North River district	6,207	40.8	368	1,095	240	272	653	853	979	427	354

Table 1.
Age and Sex: 2010—Con.

[For information on confidentiality protection, nonsampling error, and definitions, see Selected Appendixes at <www.census.gov/prod/cen2010/cph-1-a.pdf>]

Age—Con			Age and sex						Percent of total population		
			All ages		18 years and over		65 years and over				
65 to 74 years	75 to 84 years	85 years and over	Female	Males per 100 females	Total	Female	Total	Female	Under 18 years	65 years and over	**State County County Subdivision Place**
											Spotsylvania County—Con.
											Chancellor district—Con.
96	44	9	1,331	100.5	1,844	942	149	82	30.9	5.6	Lake Wilderness CDP
1,154	879	626	7,844	90.6	11,414	6,122	2,659	1,656	23.7	17.8	Courtland district
962	442	163	10,787	93.6	14,496	7,572	1,567	904	30.6	7.5	Lee Hill district
0	0	0	0	(X)	0	0	0	0	(X)	(X)	Spotsylvania Courthouse CDP (part)
1,474	573	138	8,514	100.8	12,710	6,436	2,185	1,097	25.7	12.8	Livingston district
112	49	13	960	98.5	1,399	723	174	94	26.6	9.1	Spotsylvania Courthouse CDP (part)
815	424	99	9,762	95.7	13,301	6,950	1,338	777	30.4	7.0	Salem district
5,904	2,670	890	64,139	101.1	91,764	45,845	9,464	5,220	28.8	7.3	Stafford County
763	323	92	10,588	106.5	15,879	7,582	1,178	642	27.4	5.4	Aquia district
162	65	29	1,284	97.4	1,873	945	256	129	26.1	10.1	Aquia Harbour CDP (part)
79	50	23	1,521	164.1	3,199	1,134	152	81	20.4	3.8	Stafford Courthouse CDP (part)
1,487	753	184	10,442	93.8	14,623	7,741	2,424	1,369	27.7	12.0	Falmouth district
327	126	41	1,972	96.0	2,845	1,477	494	268	26.4	12.8	Falmouth CDP (part)
57	25	6	1,407	88.6	1,935	1,032	88	60	27.1	3.3	Southern Gateway CDP (part)
306	109	31	7,458	93.7	9,710	5,082	446	248	32.8	3.1	Garrisonville district
974	602	292	7,636	97.9	11,054	5,679	1,868	1,052	26.8	12.4	George Washington district
36	41	61	207	77.8	319	183	138	92	13.3	37.5	Falmouth CDP (part)
602	224	82	8,037	118.5	12,938	5,808	908	486	26.3	5.2	Griffis-Widewater district
208	63	16	2,101	99.6	3,031	1,530	287	144	27.7	6.8	Aquia Harbour CDP (part)
54	14	3	692	98.7	972	493	71	39	29.3	5.2	Boswell's Corner CDP
0	0	0	0	(X)	0	0	0	0	(X)	(X)	Quantico Base CDP (part)
965	373	108	10,315	97.7	14,124	7,185	1,446	781	30.8	7.1	Hartwood district
2	0	0	20	105.0	30	14	2	1	26.8	4.9	Falmouth CDP (part)
16	6	1	76	100.0	121	59	23	11	20.4	15.1	Southern Gateway CDP (part)
19	12	1	147	106.1	219	104	32	17	27.7	10.6	Stafford Courthouse CDP (part)
807	286	101	9,663	100.2	13,436	6,768	1,194	642	30.6	6.2	Rock Hill district
661	337	123	3,574	97.5	5,571	2,864	1,121	631	21.1	15.9	Surry County
113	47	14	720	100.4	1,111	566	174	98	23.0	12.1	Bacons Castle district
133	64	21	671	104.9	1,087	536	218	117	20.9	15.9	Carsley district
135	86	30	735	96.9	1,158	601	251	137	20.0	17.3	Claremont district
41	21	8	191	97.9	309	159	70	40	18.3	18.5	Claremont town
135	64	34	720	90.3	1,070	574	233	144	21.9	17.0	Dendron district
22	19	10	152	78.9	216	122	51	36	20.6	18.8	Dendron town
145	76	24	728	95.5	1,145	587	245	135	19.5	17.2	Surry district
20	11	5	102	99.0	164	83	36	21	19.2	17.7	Scotland CDP
13	14	1	126	93.7	189	99	28	13	22.5	11.5	Surry town
973	581	198	5,004	141.5	10,059	4,014	1,752	1,011	16.8	14.5	Sussex County
123	67	18	621	111.6	1,060	513	208	118	19.3	15.8	Courthouse district
13	5	3	93	175.3	217	74	21	14	15.2	8.2	Sussex CDP
153	85	32	667	88.8	1,013	542	270	160	19.5	21.4	Henry district
14	7	3	87	56.3	107	66	24	15	21.3	17.6	Jarratt town (part)
104	59	14	472	596.8	3,119	392	177	86	5.2	5.4	Newville district
143	96	22	767	88.8	1,155	613	261	161	20.2	18.0	Stony Creek district
27	13	6	102	94.1	161	78	46	25	18.7	23.2	Stony Creek town
167	93	44	937	97.8	1,425	743	304	177	23.1	16.4	Wakefield district
91	45	25	461	101.1	731	378	161	93	21.1	17.4	Wakefield town
283	181	68	1,540	89.9	2,287	1,211	532	309	21.8	18.2	Waverly district
219	147	62	1,139	88.7	1,692	900	428	245	21.3	19.9	Waverly town
4,270	2,570	917	22,789	97.8	35,903	18,285	7,757	4,469	20.4	17.2	Tazewell County
788	594	264	4,717	91.0	7,100	3,785	1,646	967	21.2	18.3	Eastern district
530	404	204	2,933	85.6	4,323	2,357	1,138	680	20.6	20.9	Bluefield town
98	63	12	666	98.8	1,035	533	173	104	21.8	13.1	Springville CDP (part)
899	391	158	4,214	119.3	7,516	3,333	1,448	801	18.7	15.7	Northern district
41	21	13	214	81.8	304	170	75	45	21.9	19.3	Pocahontas town
3	0	0	20	135.0	38	17	3	2	19.1	6.4	Springville CDP (part)
792	528	132	4,629	91.9	6,992	3,695	1,452	875	21.3	16.3	Northwestern district
178	99	23	962	99.1	1,482	763	300	166	22.6	15.7	Raven CDP (part)
496	328	97	2,939	89.8	4,398	2,353	921	571	21.2	16.5	Richlands town (part)
948	573	222	4,727	92.5	7,232	3,809	1,743	997	20.5	19.2	Southern district
97	28	13	468	100.2	745	376	138	69	20.5	14.7	Gratton CDP
491	368	157	2,480	86.6	3,681	2,011	1,016	602	20.4	22.0	Tazewell town
843	484	141	4,502	96.4	7,063	3,663	1,468	829	20.1	16.6	Western district
106	69	23	575	97.7	901	468	198	121	20.8	17.4	Cedar Bluff town
185	128	54	956	85.8	1,451	800	367	225	18.3	20.7	Claypool Hill CDP
14	15	5	128	91.4	193	104	34	24	21.2	13.9	Richlands town (part)
2,793	1,445	542	18,891	98.9	28,495	14,385	4,780	2,644	24.2	12.7	Warren County
561	333	155	3,582	94.2	5,322	2,768	1,049	608	23.5	15.1	Fork district
166	120	76	1,329	91.6	1,878	1,001	362	231	26.2	14.2	Front Royal town (part)
663	335	104	4,830	97.3	7,059	3,586	1,102	604	25.9	11.6	Happy Creek district
55	19	5	679	105.6	997	471	79	35	28.6	5.7	Apple Mountain Lake CDP
2	0	0	32	78.1	44	23	2	1	22.8	3.5	Chester Gap CDP (part)
419	238	82	2,413	91.8	3,388	1,816	739	427	26.8	16.0	Front Royal town (part)
5	0	0	20	90.0	28	15	5	2	26.3	13.2	Shenandoah Farms CDP (part)
39	14	5	394	110.7	639	296	58	29	23.0	7.0	Skyland Estates CDP
536	286	144	3,150	97.0	4,744	2,435	966	563	23.6	15.6	North River district

Table 1.
Age and Sex: 2010—Con.

[For information on confidentiality protection, nonsampling error, and definitions, see Selected Appendixes at <www.census.gov/prod/cen2010/cph-1-a.pdf>]

State County County Subdivision Place	Total population	Median age	Age								
			Under 5 years	5 to 17 years	18 to 20 years	21 to 24 years	25 to 34 years	35 to 44 years	45 to 54 years	55 to 59 years	60 to 64 years
Warren County—Con.											
North River district—Con.											
Front Royal town (part)	3,241	40.4	226	534	122	155	359	438	470	197	178
Shenandoah district	8,448	36.9	576	1,474	454	461	1,074	1,147	1,420	529	443
Front Royal town (part)	2,009	41.4	126	312	65	89	254	263	318	139	119
Shenandoah Farms CDP (part)	2,964	35.5	250	503	97	127	485	501	531	173	126
Shenandoah Shores CDP	934	32.5	73	225	35	51	118	112	147	61	53
South River district	6,433	41.9	375	1,086	263	281	653	905	1,178	495	404
Chester Gap CDP (part)	194	37.3	11	42	7	7	23	33	38	12	6
Front Royal town (part)	2,017	34.4	158	349	94	127	298	263	312	110	111
Washington County	54,876	43.7	2,725	8,029	2,080	2,281	5,975	7,287	8,633	4,152	3,976
Harrison district	8,733	42.1	395	1,031	242	520	1,350	1,132	1,258	571	624
Abingdon town (part)	5,255	43.7	251	630	137	312	772	603	699	339	391
Meadow View CDP (part)	26	38.0	1	6	0	0	6	2	5	1	1
Jefferson district	7,584	44.8	380	1,202	219	238	759	1,022	1,275	571	574
Emory CDP (part)	2	58.5	0	0	0	0	0	0	1	0	1
Meadow View CDP (part)	65	43.8	3	11	1	1	7	10	8	3	7
Saltville town (part)	211	45.3	11	31	10	5	27	20	38	13	16
Madison district	8,233	46.1	404	1,187	217	265	873	1,044	1,328	666	670
Abingdon town (part)	2,936	43.5	162	389	86	132	384	369	440	216	196
Monroe district	7,827	41.0	371	1,075	685	482	736	975	1,161	564	487
Emory CDP (part)	1,249	21.6	24	82	438	211	72	96	97	46	55
Glade Spring town	1,456	41.4	101	225	48	80	157	188	206	95	75
Meadow View CDP (part)	876	44.2	46	126	34	40	86	118	147	76	69
Taylor district	7,503	44.3	386	1,138	226	259	762	1,045	1,168	614	571
Damascus town	814	49.8	29	96	18	26	85	106	121	53	60
Tyler district	7,233	43.1	398	1,207	262	238	683	1,027	1,184	557	477
Wilson district	7,763	44.4	391	1,189	229	279	812	1,042	1,259	609	573
Westmoreland County	17,454	46.6	922	2,571	571	718	1,710	1,860	2,679	1,432	1,346
Cople district	5,093	49.8	247	684	176	201	408	467	822	457	444
Montross district	3,445	46.2	156	512	138	127	346	389	499	283	269
Montross town	384	49.8	16	51	19	8	33	43	46	23	29
Washington district	8,916	44.6	519	1,375	257	390	956	1,004	1,358	692	633
Colonial Beach town	3,542	46.8	205	511	88	149	370	361	549	300	266
Wise County	41,452	39.0	2,319	6,287	2,075	2,354	5,456	5,627	5,870	3,016	2,583
District 1	9,438	40.3	572	1,621	370	408	1,097	1,293	1,388	659	610
Appalachia town	1,754	36.3	137	330	82	86	214	237	222	109	94
Pound town (part)	898	38.1	62	162	41	41	99	134	127	70	45
Wise town (part)	15	24.5	2	4	1	1	4	1	1	1	0
District 2	10,914	39.0	584	1,551	422	742	1,584	1,501	1,532	791	671
Coeburn town (part)	1,378	36.8	85	265	53	83	162	196	166	108	73
Pound town (part)	139	42.3	7	24	4	8	13	19	17	11	10
Wise town (part)	3,267	40.4	155	436	143	297	405	385	463	223	208
District 3	10,400	38.6	544	1,593	358	564	1,612	1,418	1,440	745	634
Big Stone Gap town	5,614	36.0	293	758	195	370	1,098	755	718	353	291
District 4	10,700	38.4	619	1,522	925	640	1,163	1,415	1,510	821	668
Coeburn town (part)	761	38.9	54	108	31	38	109	88	113	79	44
Riverview CDP	782	35.6	81	138	27	41	96	117	86	42	63
St. Paul town (part)	772	44.2	40	132	28	26	77	96	106	67	62
Wise town (part)	4	53.5	0	0	0	0	0	2	0	0	1
Wythe County	29,235	43.2	1,591	4,519	922	1,092	3,198	4,072	4,432	2,169	2,028
Black Lick district	4,964	41.4	290	806	165	193	595	697	771	336	288
Rural Retreat town	1,483	41.4	89	249	45	46	187	203	212	91	79
Wytheville town (part)	1	37.5	0	0	0	0	0	1	0	0	0
East Wytheville district	5,130	47.0	220	721	146	174	525	634	718	363	402
Wytheville town (part)	4,175	48.0	167	589	104	137	432	497	569	272	321
Fort Chiswell district	4,795	41.4	268	775	151	179	562	746	723	360	333
Fort Chiswell CDP	939	41.4	58	141	30	38	120	142	152	74	58
Max Meadows CDP	562	42.9	30	91	16	24	65	66	95	39	48
Lead Mines district	5,017	41.8	278	788	175	180	569	751	736	380	349
Ivanhoe CDP (part)	447	44.9	19	62	18	13	43	69	64	41	39
Speedwell district	4,689	43.1	257	750	162	164	479	667	779	377	331
Ivanhoe CDP (part)	104	33.5	12	23	3	5	14	14	14	8	6
West Wytheville district	4,640	44.9	278	679	123	202	468	577	705	353	325
Wytheville town (part)	4,035	44.5	250	591	109	177	411	505	589	307	269
York County	65,464	39.4	3,812	13,464	2,456	2,854	6,806	8,700	11,563	4,181	3,694
District 1	14,741	40.5	808	2,662	683	716	1,531	1,880	2,359	937	902
Yorktown CDP	195	58.4	6	11	0	7	20	8	34	17	24
District 2	12,093	33.9	944	3,014	413	447	1,402	1,848	2,139	684	478
Bethel Manor CDP (part)	2,751	19.0	454	885	70	171	646	425	88	6	1
District 3	13,554	42.3	719	2,535	432	489	1,397	1,735	2,278	892	819
District 4	12,089	43.8	495	2,396	437	439	935	1,579	2,307	845	858
District 5	12,987	35.0	846	2,857	491	763	1,541	1,658	2,480	823	637
Bethel Manor CDP (part)	1,041	22.2	218	215	46	163	317	67	8	2	3
Alexandria city	139,966	35.6	9,964	14,006	2,753	7,320	34,181	24,793	18,693	8,282	7,168
Alexandria city	139,966	35.6	9,964	14,006	2,753	7,320	34,181	24,793	18,693	8,282	7,168

Table 1.
Age and Sex: 2010—Con.

[For information on confidentiality protection, nonsampling error, and definitions, see Selected Appendixes at <www.census.gov/prod/cen2010/cph-1-a.pdf>]

Age—Con			Age and sex						Percent of total population		
			All ages		18 years and over		65 years and over				
65 to 74 years	75 to 84 years	85 years and over	Female	Males per 100 females	Total	Female	Total	Female	Under 18 years	65 years and over	State County County Subdivision Place
											Warren County—Con.
											North River district—Con.
265	185	112	1,718	88.6	2,481	1,336	562	357	23.4	17.3	Front Royal town (part)
552	252	66	4,167	102.7	6,398	3,143	870	441	24.3	10.3	Shenandoah district
185	107	32	1,015	97.9	1,571	803	324	181	21.8	16.1	Front Royal town (part)
115	50	6	1,457	103.4	2,211	1,050	171	77	25.4	5.8	Shenandoah Farms CDP (part)
37	17	5	446	109.4	636	307	59	29	31.9	6.3	Shenandoah Shores CDP
481	239	73	3,162	103.4	4,972	2,453	793	428	22.7	12.3	South River district
9	6	0	92	110.9	141	64	15	8	27.3	7.7	Chester Gap CDP (part)
101	69	25	1,013	99.1	1,510	768	195	120	25.1	9.7	Front Royal town (part)
5,659	3,085	994	27,806	97.4	44,122	22,537	9,738	5,440	19.6	17.7	Washington County
806	544	260	4,398	98.6	7,307	3,699	1,610	991	16.3	18.4	Harrison district
504	402	215	2,838	85.2	4,374	2,402	1,121	730	16.8	21.3	Abingdon town (part)
3	1	0	14	85.7	19	11	4	2	26.9	15.4	Meadow View CDP (part)
813	390	141	3,873	95.8	6,002	3,063	1,344	720	20.9	17.7	Jefferson district
0	0	0	1	100.0	2	1	0	0	0.0	0.0	Emory CDP (part)
8	3	3	31	109.7	51	27	14	7	21.5	21.5	Meadow View CDP (part)
20	13	7	103	104.9	169	85	40	23	19.9	19.0	Saltville town (part)
906	529	144	4,254	93.5	6,642	3,469	1,579	892	19.3	19.2	Madison district
316	184	62	1,513	94.1	2,385	1,250	562	336	18.8	19.1	Abingdon town (part)
784	398	109	3,949	98.2	6,381	3,259	1,291	719	18.5	16.5	Monroe district
78	39	11	612	104.1	1,143	563	128	72	8.5	10.2	Emory CDP (part)
162	88	31	757	92.3	1,130	610	281	164	22.4	19.3	Glade Spring town
71	50	13	440	99.1	704	355	134	71	19.6	15.3	Meadow View CDP (part)
780	412	142	3,784	98.3	5,979	3,049	1,334	711	20.3	17.8	Taylor district
111	70	39	429	89.7	689	370	220	130	15.4	27.0	Damascus town
738	366	96	3,635	99.0	5,628	2,855	1,200	665	22.2	16.6	Tyler district
832	446	102	3,913	98.4	6,183	3,143	1,380	742	20.4	17.8	Wilson district
2,158	1,128	359	8,943	95.2	13,961	7,266	3,645	1,984	20.0	20.9	Westmoreland County
751	340	96	2,608	95.3	4,162	2,145	1,187	636	18.3	23.3	Cople district
434	218	74	1,789	92.6	2,777	1,453	726	403	19.4	21.1	Montross district
55	43	18	213	80.3	317	177	116	75	17.4	30.2	Montross town
973	570	189	4,546	96.1	7,022	3,668	1,732	945	21.2	19.4	Washington district
408	240	95	1,873	89.1	2,826	1,536	743	443	20.2	21.0	Colonial Beach town
3,278	1,917	670	20,021	107.0	32,846	15,861	5,865	3,331	20.8	14.1	Wise County
807	450	163	4,810	96.2	7,245	3,750	1,420	785	23.2	15.0	District 1
133	80	30	906	93.6	1,287	691	243	139	26.6	13.9	Appalachia town
61	43	13	464	93.5	674	351	117	66	24.9	13.0	Pound town (part)
0	0	0	7	114.3	9	4	0	0	40.0	0.0	Wise town (part)
867	512	157	5,154	111.8	8,779	4,106	1,536	860	19.6	14.1	District 2
103	65	19	735	87.5	1,028	550	187	107	25.4	13.6	Coeburn town (part)
15	10	1	76	82.9	108	58	26	16	22.3	18.7	Pound town (part)
297	186	69	1,659	96.9	2,676	1,373	552	324	18.1	16.9	Wise town (part)
836	471	185	4,879	113.2	8,263	3,802	1,492	883	20.5	14.3	District 3
391	265	127	2,439	130.2	4,563	1,896	783	479	18.7	13.9	Big Stone Gap town
768	484	165	5,178	106.6	8,559	4,203	1,417	803	20.0	13.2	District 4
42	34	21	376	102.4	599	301	97	57	21.3	12.7	Coeburn town (part)
53	28	10	375	108.5	563	281	91	50	28.0	11.6	Riverview CDP
68	51	19	399	93.5	600	321	138	84	22.3	17.9	St. Paul town (part)
0	1	0	2	100.0	4	2	1	1	0.0	25.0	Wise town (part)
2,958	1,667	587	14,932	95.8	23,125	12,042	5,212	2,936	20.9	17.8	Wythe County
507	256	60	2,515	97.4	3,868	1,989	823	470	22.1	16.6	Black Lick district
159	100	23	779	90.4	1,145	609	282	167	22.8	19.0	Rural Retreat town
0	0	0	1	0.0	1	1	0	0	0.0	0.0	Wytheville town (part)
580	422	225	2,796	83.5	4,189	2,324	1,227	765	18.3	23.9	East Wytheville district
495	374	218	2,333	79.0	3,419	1,953	1,087	702	18.1	26.0	Wytheville town (part)
421	218	59	2,394	100.3	3,752	1,901	698	367	21.8	14.6	Fort Chiswell district
78	37	11	474	98.1	740	370	126	66	21.2	13.4	Fort Chiswell CDP
38	43	7	283	98.6	441	226	88	48	21.5	15.7	Max Meadows CDP
519	219	73	2,394	109.6	3,951	1,937	811	407	21.2	16.2	Lead Mines district
49	22	8	210	112.9	366	176	79	37	18.1	17.7	Ivanhoe CDP (part)
435	224	64	2,325	101.7	3,682	1,859	723	382	21.5	15.4	Speedwell district
3	2	0	46	126.1	69	30	5	2	33.7	4.8	Ivanhoe CDP (part)
496	328	106	2,508	85.0	3,683	2,032	930	545	20.6	20.0	West Wytheville district
431	301	95	2,191	84.2	3,194	1,777	827	485	20.8	20.5	Wytheville town (part)
4,751	2,420	763	33,463	95.6	48,188	24,963	7,934	4,409	26.4	12.1	York County
1,254	778	231	7,413	98.9	11,271	5,702	2,263	1,233	23.5	15.4	District 1
47	18	3	97	101.0	178	91	68	36	8.7	34.9	Yorktown CDP
482	205	37	6,184	95.6	8,135	4,269	724	412	32.7	6.0	District 2
1	4	0	1,349	103.9	1,412	731	5	3	48.7	0.2	Bethel Manor CDP (part)
1,262	695	301	7,217	87.8	10,300	5,572	2,258	1,324	24.0	16.7	District 3
1,164	515	119	6,114	97.7	9,198	4,671	1,798	944	23.9	14.9	District 4
589	227	75	6,535	98.7	9,284	4,749	891	496	28.5	6.9	District 5
1	1	0	532	95.7	608	325	2	2	41.6	0.2	Bethel Manor CDP (part)
7,345	3,540	1,921	72,704	92.5	115,996	60,885	12,806	7,429	17.1	9.1	Alexandria city
7,345	3,540	1,921	72,704	92.5	115,996	60,885	12,806	7,429	17.1	9.1	Alexandria city

Table 1.
Age and Sex: 2010—Con.

[For information on confidentiality protection, nonsampling error, and definitions, see Selected Appendixes at <www.census.gov/prod/cen2010/cph-1-a.pdf>]

State County County Subdivision Place	Total population	Median age	Age								
			Under 5 years	5 to 17 years	18 to 20 years	21 to 24 years	25 to 34 years	35 to 44 years	45 to 54 years	55 to 59 years	60 to 64 years
Bedford city	6,222	42.9	399	879	261	330	687	693	878	411	347
Bedford city	6,222	42.9	399	879	261	330	687	693	878	411	347
Bristol city	17,835	41.3	1,099	2,608	774	913	2,172	2,168	2,445	1,195	1,080
Bristol city	17,835	41.3	1,099	2,608	774	913	2,172	2,168	2,445	1,195	1,080
Buena Vista city	6,650	37.6	413	1,011	462	486	776	751	836	415	432
Buena Vista city	6,650	37.6	413	1,011	462	486	776	751	836	415	432
Charlottesville city	43,475	27.8	2,305	4,169	4,261	7,967	8,143	4,424	4,353	2,100	1,736
Charlottesville city	43,475	27.8	2,305	4,169	4,261	7,967	8,143	4,424	4,353	2,100	1,736
Chesapeake city	222,209	37.0	14,400	43,121	8,836	11,355	27,930	30,920	37,314	14,107	11,080
Chesapeake city	222,209	37.0	14,400	43,121	8,836	11,355	27,930	30,920	37,314	14,107	11,080
Colonial Heights city	17,411	41.9	944	2,944	590	834	1,974	2,083	2,485	1,019	1,120
Colonial Heights city	17,411	41.9	944	2,944	590	834	1,974	2,083	2,485	1,019	1,120
Covington city	5,961	42.9	344	923	217	263	662	745	910	374	407
Covington city	5,961	42.9	344	923	217	263	662	745	910	374	407
Danville city	43,055	42.6	2,723	6,539	1,895	2,212	4,666	4,709	6,130	3,110	2,856
Danville city	43,055	42.6	2,723	6,539	1,895	2,212	4,666	4,709	6,130	3,110	2,856
Emporia city	5,927	37.9	409	1,118	245	285	705	685	792	339	347
Emporia city	5,927	37.9	409	1,118	245	285	705	685	792	339	347
Fairfax city	22,565	39.1	1,279	3,313	760	1,505	3,266	3,109	3,440	1,410	1,395
Fairfax city	22,565	39.1	1,279	3,313	760	1,505	3,266	3,109	3,440	1,410	1,395
Falls Church city	12,332	39.0	774	2,273	274	477	1,669	1,843	2,030	980	719
Falls Church city	12,332	39.0	774	2,273	274	477	1,669	1,843	2,030	980	719
Franklin city	8,582	40.7	632	1,414	349	454	918	966	1,255	572	542
Franklin city	8,582	40.7	632	1,414	349	454	918	966	1,255	572	542
Fredericksburg city	24,286	28.8	1,590	3,189	2,721	2,928	3,808	2,732	2,753	1,163	989
Fredericksburg city	24,286	28.8	1,590	3,189	2,721	2,928	3,808	2,732	2,753	1,163	989
Galax city	7,042	42.4	414	1,130	253	323	748	902	955	491	403
Galax city	7,042	42.4	414	1,130	253	323	748	902	955	491	403
Hampton city	137,436	35.5	8,870	22,404	7,551	10,092	19,057	16,058	20,840	8,650	7,058
Hampton city	137,436	35.5	8,870	22,404	7,551	10,092	19,057	16,058	20,840	8,650	7,058
Harrisonburg city	48,914	22.7	2,425	4,923	10,956	9,466	6,217	4,014	3,823	1,676	1,381
Harrisonburg city	48,914	22.7	2,425	4,923	10,956	9,466	6,217	4,014	3,823	1,676	1,381
Hopewell city	22,591	36.5	1,737	3,936	895	1,210	3,121	2,772	3,050	1,294	1,217
Hopewell city	22,591	36.5	1,737	3,936	895	1,210	3,121	2,772	3,050	1,294	1,217
Lexington city	7,042	22.8	186	528	1,871	1,256	589	415	500	311	309
Lexington city	7,042	22.8	186	528	1,871	1,256	589	415	500	311	309
Lynchburg city	75,568	30.3	4,575	10,199	9,117	8,175	9,427	7,417	8,511	4,034	3,557
Lynchburg city	75,568	30.3	4,575	10,199	9,117	8,175	9,427	7,417	8,511	4,034	3,557
Manassas city	37,821	32.1	3,194	7,553	1,467	2,162	6,244	5,500	5,446	2,071	1,577
Manassas city	37,821	32.1	3,194	7,553	1,467	2,162	6,244	5,500	5,446	2,071	1,577
Manassas Park city	14,273	30.9	1,294	2,765	519	835	2,750	2,425	1,816	585	478
Manassas Park city	14,273	30.9	1,294	2,765	519	835	2,750	2,425	1,816	585	478
Martinsville city	13,821	43.6	850	2,105	486	611	1,460	1,674	2,157	946	883
Martinsville city	13,821	43.6	850	2,105	486	611	1,460	1,674	2,157	946	883
Newport News city	180,719	32.3	13,430	30,483	10,143	14,153	28,215	21,972	25,275	9,747	8,082
Newport News city	180,719	32.3	13,430	30,483	10,143	14,153	28,215	21,972	25,275	9,747	8,082
Norfolk city	242,803	29.7	16,494	34,118	18,837	29,274	41,486	27,782	29,837	12,503	9,676
Norfolk city	242,803	29.7	16,494	34,118	18,837	29,274	41,486	27,782	29,837	12,503	9,676
Norton city	3,958	40.0	243	621	182	219	490	488	583	307	245
Norton city	3,958	40.0	243	621	182	219	490	488	583	307	245
Petersburg city	32,420	39.8	2,109	4,598	1,432	2,339	4,182	3,753	4,997	2,302	1,854
Petersburg city	32,420	39.8	2,109	4,598	1,432	2,339	4,182	3,753	4,997	2,302	1,854
Poquoson city	12,150	43.5	538	2,431	425	420	982	1,576	2,194	861	832
Poquoson city	12,150	43.5	538	2,431	425	420	982	1,576	2,194	861	832

Table 1.
Age and Sex: 2010—Con.

[For information on confidentiality protection, nonsampling error, and definitions, see Selected Appendixes at <www.census.gov/prod/cen2010/cph-1-a.pdf>]

Age—Con			Age and sex						Percent of total population		
			All ages		18 years and over		65 years and over				
65 to 74 years	75 to 84 years	85 years and over	Female	Males per 100 females	Total	Female	Total	Female	Under 18 years	65 years and over	**State County County Subdivision Place**
521	491	325	3,348	85.8	4,944	2,706	1,337	820	20.5	21.5	Bedford city
521	491	325	3,348	85.8	4,944	2,706	1,337	820	20.5	21.5	Bedford city
1,683	1,213	485	9,447	88.8	14,128	7,696	3,381	2,086	20.8	19.0	Bristol city
1,683	1,213	485	9,447	88.8	14,128	7,696	3,381	2,086	20.8	19.0	Bristol city
601	319	148	3,557	87.0	5,226	2,841	1,068	640	21.4	16.1	Buena Vista city
601	319	148	3,557	87.0	5,226	2,841	1,068	640	21.4	16.1	Buena Vista city
2,120	1,340	557	22,721	91.3	37,001	19,562	4,017	2,434	14.9	9.2	Charlottesville city
2,120	1,340	557	22,721	91.3	37,001	19,562	4,017	2,434	14.9	9.2	Charlottesville city
13,382	7,100	2,664	114,158	94.7	164,688	85,953	23,146	13,364	25.9	10.4	Chesapeake city
13,382	7,100	2,664	114,158	94.7	164,688	85,953	23,146	13,364	25.9	10.4	Chesapeake city
1,585	1,233	600	9,349	86.2	13,523	7,384	3,418	2,104	22.3	19.6	Colonial Heights city
1,585	1,233	600	9,349	86.2	13,523	7,384	3,418	2,104	22.3	19.6	Colonial Heights city
581	371	164	3,075	93.9	4,694	2,452	1,116	658	21.3	18.7	Covington city
581	371	164	3,075	93.9	4,694	2,452	1,116	658	21.3	18.7	Covington city
3,851	2,971	1,393	23,419	83.8	33,793	18,834	8,215	5,160	21.5	19.1	Danville city
3,851	2,971	1,393	23,419	83.8	33,793	18,834	8,215	5,160	21.5	19.1	Danville city
460	347	195	3,197	85.4	4,400	2,451	1,002	627	25.8	16.9	Emporia city
460	347	195	3,197	85.4	4,400	2,451	1,002	627	25.8	16.9	Emporia city
1,616	1,012	460	11,442	97.2	17,973	9,191	3,088	1,821	20.4	13.7	Fairfax city
1,616	1,012	460	11,442	97.2	17,973	9,191	3,088	1,821	20.4	13.7	Fairfax city
714	361	218	6,289	96.1	9,285	4,823	1,293	747	24.7	10.5	Falls Church city
714	361	218	6,289	96.1	9,285	4,823	1,293	747	24.7	10.5	Falls Church city
737	476	267	4,761	80.3	6,536	3,739	1,480	911	23.8	17.2	Franklin city
737	476	267	4,761	80.3	6,536	3,739	1,480	911	23.8	17.2	Franklin city
1,179	840	394	13,142	84.8	19,507	10,823	2,413	1,498	19.7	9.9	Fredericksburg city
1,179	840	394	13,142	84.8	19,507	10,823	2,413	1,498	19.7	9.9	Fredericksburg city
651	493	279	3,727	88.9	5,498	2,986	1,423	888	21.9	20.2	Galax city
651	493	279	3,727	88.9	5,498	2,986	1,423	888	21.9	20.2	Galax city
9,376	5,500	1,980	71,686	91.7	106,162	56,445	16,856	9,884	22.8	12.3	Hampton city
9,376	5,500	1,980	71,686	91.7	106,162	56,445	16,856	9,884	22.8	12.3	Hampton city
1,829	1,435	769	26,116	87.3	41,566	22,520	4,033	2,450	15.0	8.2	Harrisonburg city
1,829	1,435	769	26,116	87.3	41,566	22,520	4,033	2,450	15.0	8.2	Harrisonburg city
1,716	1,149	494	12,115	86.5	16,918	9,300	3,359	2,056	25.1	14.9	Hopewell city
1,716	1,149	494	12,115	86.5	16,918	9,300	3,359	2,056	25.1	14.9	Hopewell city
466	414	197	3,119	125.8	6,328	2,778	1,077	670	10.1	15.3	Lexington city
466	414	197	3,119	125.8	6,328	2,778	1,077	670	10.1	15.3	Lexington city
4,893	3,632	2,031	40,094	88.5	60,794	32,901	10,556	6,462	19.6	14.0	Lynchburg city
4,893	3,632	2,031	40,094	88.5	60,794	32,901	10,556	6,462	19.6	14.0	Lynchburg city
1,536	744	327	18,854	100.6	27,074	13,691	2,607	1,507	28.4	6.9	Manassas city
1,536	744	327	18,854	100.6	27,074	13,691	2,607	1,507	28.4	6.9	Manassas city
501	238	67	7,031	103.0	10,214	5,053	806	486	28.4	5.6	Manassas Park city
501	238	67	7,031	103.0	10,214	5,053	806	486	28.4	5.6	Manassas Park city
1,275	920	454	7,528	83.6	10,866	6,076	2,649	1,653	21.4	19.2	Martinsville city
1,275	920	454	7,528	83.6	10,866	6,076	2,649	1,653	21.4	19.2	Martinsville city
10,339	6,271	2,609	93,456	93.4	136,806	71,966	19,219	11,533	24.3	10.6	Newport News city
10,339	6,271	2,609	93,456	93.4	136,806	71,966	19,219	11,533	24.3	10.6	Newport News city
11,466	7,818	3,512	117,006	107.5	192,191	91,971	22,796	13,594	20.8	9.4	Norfolk city
11,466	7,818	3,512	117,006	107.5	192,191	91,971	22,796	13,594	20.8	9.4	Norfolk city
312	191	77	2,134	85.5	3,094	1,686	580	356	21.8	14.7	Norton city
312	191	77	2,134	85.5	3,094	1,686	580	356	21.8	14.7	Norton city
2,572	1,547	735	17,273	87.7	25,713	14,040	4,854	2,997	20.7	15.0	Petersburg city
2,572	1,547	735	17,273	87.7	25,713	14,040	4,854	2,997	20.7	15.0	Petersburg city
1,135	567	189	6,153	97.5	9,181	4,703	1,891	1,024	24.4	15.6	Poquoson city
1,135	567	189	6,153	97.5	9,181	4,703	1,891	1,024	24.4	15.6	Poquoson city

Table 1.
Age and Sex: 2010—Con.

[For information on confidentiality protection, nonsampling error, and definitions, see Selected Appendixes at <www.census.gov/prod/cen2010/cph-1-a.pdf>]

State County County Subdivision Place	Total population	Median age	Age								
			Under 5 years	5 to 17 years	18 to 20 years	21 to 24 years	25 to 34 years	35 to 44 years	45 to 54 years	55 to 59 years	60 to 64 years
Portsmouth city	95,535	35.7	7,050	15,616	4,022	5,927	14,341	11,436	13,458	6,160	4,906
Portsmouth city	95,535	35.7	7,050	15,616	4,022	5,927	14,341	11,436	13,458	6,160	4,906
Radford city	16,408	22.4	598	1,547	3,850	3,811	1,602	1,264	1,257	607	490
Radford city	16,408	22.4	598	1,547	3,850	3,811	1,602	1,264	1,257	607	490
Richmond city	204,214	32.0	12,798	25,211	15,722	21,174	35,226	23,545	25,756	12,285	9,878
Richmond city	204,214	32.0	12,798	25,211	15,722	21,174	35,226	23,545	25,756	12,285	9,878
Roanoke city	97,032	38.5	6,948	14,178	3,377	5,236	14,434	12,706	13,993	6,704	5,620
Roanoke city	97,032	38.5	6,948	14,178	3,377	5,236	14,434	12,706	13,993	6,704	5,620
Salem city	24,802	40.5	1,196	3,738	1,792	1,585	2,515	2,923	3,600	1,679	1,534
Salem city	24,802	40.5	1,196	3,738	1,792	1,585	2,515	2,923	3,600	1,679	1,534
Staunton city	23,746	42.2	1,348	3,267	1,088	1,203	3,027	2,702	3,259	1,632	1,530
Staunton city	23,746	42.2	1,348	3,267	1,088	1,203	3,027	2,702	3,259	1,632	1,530
Suffolk city	84,585	37.9	5,961	16,176	3,049	3,595	10,137	12,596	13,676	5,222	4,446
Suffolk city	84,585	37.9	5,961	16,176	3,049	3,595	10,137	12,596	13,676	5,222	4,446
Virginia Beach city	437,994	34.9	29,225	76,024	18,115	28,840	67,528	59,456	64,868	25,781	21,722
Virginia Beach city	437,994	34.9	29,225	76,024	18,115	28,840	67,528	59,456	64,868	25,781	21,722
Waynesboro city	21,006	38.8	1,535	3,361	759	981	2,959	2,457	2,928	1,226	1,233
Waynesboro city	21,006	38.8	1,535	3,361	759	981	2,959	2,457	2,928	1,226	1,233
Williamsburg city	14,068	23.8	433	971	3,317	2,666	1,624	922	1,053	549	654
Williamsburg city	14,068	23.8	433	971	3,317	2,666	1,624	922	1,053	549	654
Winchester city	26,203	35.1	1,775	4,046	1,566	1,802	3,887	3,100	3,507	1,539	1,305
Winchester city	26,203	35.1	1,775	4,046	1,566	1,802	3,887	3,100	3,507	1,539	1,305

Table 1.
Age and Sex: 2010—Con.

[For information on confidentiality protection, nonsampling error, and definitions, see Selected Appendixes at <www.census.gov/prod/cen2010/cph-1-a.pdf>]

Age—Con			Age and sex						Percent of total population		
			All ages		18 years and over		65 years and over				**State** **County** **County Subdivision** **Place**
65 to 74 years	75 to 84 years	85 years and over	Female	Males per 100 females	Total	Female	Total	Female	Under 18 years	65 years and over	
6,360	4,215	2,044	49,602	92.6	72,869	38,491	12,619	7,601	23.7	13.2	Portsmouth city
6,360	4,215	2,044	49,602	92.6	72,869	38,491	12,619	7,601	23.7	13.2	Portsmouth city
712	477	193	8,629	90.1	14,263	7,598	1,382	840	13.1	8.4	Radford city
712	477	193	8,629	90.1	14,263	7,598	1,382	840	13.1	8.4	Radford city
11,400	7,380	3,839	106,883	91.1	166,205	88,001	22,619	13,870	18.6	11.1	Richmond city
11,400	7,380	3,839	106,883	91.1	166,205	88,001	22,619	13,870	18.6	11.1	Richmond city
6,634	4,739	2,463	50,642	91.6	75,906	40,403	13,836	8,487	21.8	14.3	Roanoke city
6,634	4,739	2,463	50,642	91.6	75,906	40,403	13,836	8,487	21.8	14.3	Roanoke city
2,137	1,491	612	13,035	90.3	19,868	10,640	4,240	2,500	19.9	17.1	Salem city
2,137	1,491	612	13,035	90.3	19,868	10,640	4,240	2,500	19.9	17.1	Salem city
2,320	1,657	713	12,999	82.7	19,131	10,708	4,690	2,846	19.4	19.8	Staunton city
2,320	1,657	713	12,999	82.7	19,131	10,708	4,690	2,846	19.4	19.8	Staunton city
5,661	2,878	1,188	43,997	92.3	62,448	33,058	9,727	5,594	26.2	11.5	Suffolk city
5,661	2,878	1,188	43,997	92.3	62,448	33,058	9,727	5,594	26.2	11.5	Suffolk city
25,916	14,889	5,630	223,553	95.9	332,745	172,059	46,435	26,879	24.0	10.6	Virginia Beach city
25,916	14,889	5,630	223,553	95.9	332,745	172,059	46,435	26,879	24.0	10.6	Virginia Beach city
1,809	1,229	529	11,000	91.0	16,110	8,675	3,567	2,098	23.3	17.0	Waynesboro city
1,809	1,229	529	11,000	91.0	16,110	8,675	3,567	2,098	23.3	17.0	Waynesboro city
1,071	603	205	7,443	89.0	12,664	6,749	1,879	1,045	10.0	13.4	Williamsburg city
1,071	603	205	7,443	89.0	12,664	6,749	1,879	1,045	10.0	13.4	Williamsburg city
1,766	1,363	547	13,305	96.9	20,382	10,528	3,676	2,182	22.2	14.0	Winchester city
1,766	1,363	547	13,305	96.9	20,382	10,528	3,676	2,182	22.2	14.0	Winchester city

Table 2.
Age and Sex: 2010

[For information on confidentiality protection, nonsampling error, and definitions, see Selected Appendixes at <www.census.gov/prod/cen2010/cph-1-a.pdf>]

State County Place	Total population	Median age	Age: Under 5 years	5 to 17 years	18 to 20 years	21 to 24 years	25 to 34 years	35 to 44 years	45 to 54 years	55 to 59 years	60 to 64 years
Virginia	8,001,024	37.5	509,625	1,344,052	347,453	454,646	1,090,419	1,108,928	1,214,000	512,595	442,369
COUNTY											
Accomack County	33,164	44.7	1,942	4,983	1,138	1,358	3,537	3,765	5,065	2,642	2,398
Albemarle County	98,970	38.2	5,527	15,758	7,042	5,208	12,560	11,890	14,525	6,713	5,623
Alleghany County	16,250	45.8	778	2,672	499	525	1,434	2,043	2,492	1,218	1,284
Amelia County	12,690	42.7	745	2,077	429	523	1,337	1,610	2,180	929	861
Amherst County	32,353	42.0	1,752	5,188	1,617	1,653	3,226	4,036	5,081	2,336	2,134
Appomattox County	14,973	42.8	809	2,516	500	620	1,619	1,841	2,374	1,038	1,049
Arlington County	207,627	33.4	11,782	20,844	3,967	16,348	57,402	32,868	25,717	11,228	9,417
Augusta County	73,750	42.9	3,839	11,916	2,621	2,864	7,900	9,918	12,250	5,563	5,040
Bath County	4,731	47.5	158	646	153	180	409	615	778	340	400
Bedford County	68,676	44.3	3,388	11,917	2,211	2,298	5,973	9,229	12,008	5,447	5,058
Bland County	6,824	43.6	285	935	219	223	804	1,099	1,023	524	527
Botetourt County	33,148	44.9	1,632	5,802	955	1,054	2,706	4,489	5,775	2,798	2,512
Brunswick County	17,434	41.3	826	2,541	843	924	2,243	2,150	2,605	1,276	1,144
Buchanan County	24,098	43.8	1,114	3,399	792	1,066	2,858	3,258	4,068	1,936	1,739
Buckingham County	17,146	41.7	925	2,372	617	851	2,234	2,465	2,852	1,181	1,197
Campbell County	54,842	41.1	3,015	9,029	2,157	2,909	6,062	7,119	8,512	3,790	3,564
Caroline County	28,545	38.9	2,008	4,836	904	1,239	3,838	3,878	4,471	1,885	1,742
Carroll County	30,042	44.7	1,583	4,635	940	1,044	2,913	4,018	4,531	2,360	2,181
Charles City County	7,256	46.6	306	995	228	265	716	901	1,382	668	581
Charlotte County	12,586	43.7	697	2,204	470	516	1,166	1,435	2,016	889	842
Chesterfield County	316,236	37.6	19,897	62,618	13,148	13,615	37,881	46,036	50,230	21,698	18,235
Clarke County	14,034	44.9	736	2,485	400	421	1,185	1,802	2,620	1,097	1,001
Craig County	5,190	44.8	259	852	170	171	485	672	888	412	395
Culpeper County	46,689	38.2	3,274	8,811	1,670	1,958	5,741	6,667	7,348	2,933	2,589
Cumberland County	10,052	41.6	625	1,662	407	475	1,087	1,241	1,505	689	744
Dickenson County	15,903	43.0	875	2,448	548	601	1,875	2,004	2,535	1,217	1,137
Dinwiddie County	28,001	40.7	1,586	4,793	1,220	1,218	3,127	3,814	4,756	1,940	1,721
Essex County	11,151	43.2	649	1,802	420	494	1,162	1,344	1,692	831	821
Fairfax County	1,081,726	37.3	72,960	189,688	32,643	50,253	158,642	164,990	174,767	71,905	59,588
Fauquier County	65,203	41.3	3,814	12,631	2,191	2,455	6,323	9,020	11,790	4,697	3,993
Floyd County	15,279	43.6	844	2,503	432	536	1,610	2,011	2,333	1,176	1,148
Fluvanna County	25,691	41.1	1,592	4,326	701	830	3,128	3,840	4,006	1,669	1,577
Franklin County	56,159	44.1	3,144	8,533	2,530	2,329	5,322	6,966	8,865	4,268	4,325
Frederick County	78,305	39.1	4,970	14,705	2,867	3,312	9,183	11,431	12,558	4,845	4,480
Giles County	17,286	43.2	915	2,830	565	651	1,741	2,381	2,574	1,244	1,269
Gloucester County	36,858	42.6	1,841	6,299	1,299	1,501	3,871	4,914	6,615	2,677	2,431
Goochland County	21,717	45.2	1,012	3,388	564	599	1,992	3,236	4,107	1,855	1,727
Grayson County	15,533	46.7	699	2,251	472	582	1,413	1,956	2,397	1,299	1,205
Greene County	18,403	39.3	1,310	3,281	592	717	2,205	2,612	2,988	1,182	1,171
Greensville County	12,243	40.9	500	1,506	393	678	1,901	2,024	2,097	880	727
Halifax County	36,241	44.7	2,001	5,982	1,192	1,294	3,500	4,318	5,404	2,779	2,752
Hanover County	99,863	41.0	5,473	19,525	3,965	3,870	8,925	14,283	17,581	7,106	6,031
Henrico County	306,935	37.5	20,456	53,916	9,970	14,969	43,765	43,964	46,243	19,584	16,144
Henry County	54,151	44.7	2,929	8,179	1,668	2,204	5,343	6,962	8,564	3,882	3,764
Highland County	2,321	52.5	64	282	54	72	162	224	421	218	245
Isle of Wight County	35,270	43.8	1,849	6,182	1,107	1,306	3,307	4,551	6,622	2,798	2,383
James City County	67,009	44.9	3,461	10,924	1,964	2,729	6,391	8,133	9,974	4,754	4,809
King and Queen County	6,945	45.2	360	1,082	226	275	685	823	1,189	620	482
King George County	23,584	36.6	1,803	4,737	803	988	2,913	3,504	3,880	1,402	1,157
King William County	15,935	39.4	1,000	2,935	531	615	1,927	2,293	2,647	1,097	920
Lancaster County	11,391	54.1	451	1,380	312	343	789	968	1,611	947	1,036
Lee County	25,587	41.2	1,319	3,858	871	1,119	3,299	3,664	3,808	1,870	1,675
Loudoun County	312,311	34.8	27,538	67,896	7,783	10,545	43,483	58,953	48,852	15,167	11,669
Louisa County	33,153	42.6	2,029	5,309	1,028	1,219	3,809	4,338	5,674	2,596	2,355
Lunenburg County	12,914	43.8	687	1,807	438	591	1,505	1,660	2,027	1,070	908
Madison County	13,308	44.1	757	2,213	451	493	1,303	1,585	2,184	1,034	958
Mathews County	8,978	50.1	353	1,281	243	279	632	1,007	1,385	727	781
Mecklenburg County	32,727	45.8	1,578	4,798	1,051	1,323	3,407	3,824	5,033	2,454	2,475
Middlesex County	10,959	51.0	436	1,325	340	363	883	1,093	1,821	943	995
Montgomery County	94,392	26.6	4,392	10,723	14,604	14,891	12,303	9,879	9,792	4,590	3,990
Nelson County	15,020	47.6	727	2,165	409	522	1,426	1,659	2,399	1,344	1,381
New Kent County	18,429	42.4	968	3,133	564	658	1,895	2,702	3,391	1,500	1,392
Northampton County	12,389	47.8	681	1,755	402	491	1,210	1,193	1,918	991	967
Northumberland County	12,330	53.6	525	1,496	365	372	899	1,020	1,756	963	1,221
Nottoway County	15,853	41.4	892	2,371	559	800	2,079	2,013	2,465	1,067	904
Orange County	33,481	42.6	2,008	5,654	1,029	1,225	3,580	4,377	5,103	2,253	2,189
Page County	24,042	43.0	1,316	3,877	755	988	2,614	3,162	3,759	1,719	1,604
Patrick County	18,490	46.8	922	2,644	516	616	1,681	2,402	2,901	1,383	1,451
Pittsylvania County	63,506	44.2	3,288	10,197	2,068	2,425	6,322	8,195	10,613	5,035	4,447
Powhatan County	28,046	41.6	1,419	5,058	1,050	951	2,793	4,431	4,996	2,053	1,888
Prince Edward County	23,368	30.9	1,016	3,041	3,454	2,746	2,257	2,357	2,774	1,360	1,112
Prince George County	35,725	38.0	1,973	6,079	1,381	1,834	5,051	5,573	5,801	2,359	1,962

Table 2.
Age and Sex: 2010—Con.

[For information on confidentiality protection, nonsampling error, and definitions, see Selected Appendixes at <www.census.gov/prod/cen2010/cph-1-a.pdf>]

Age—Con			Age and sex						Percent of total population		
			All ages		18 years and over		65 years and over				
65 to 74 years	75 to 84 years	85 years and over	Female	Males per 100 females	Total	Female	Total	Female	Under 18 years	65 years and over	State County Place
549,804	304,730	122,403	4,075,041	96.3	6,147,347	3,168,391	976,937	555,615	23.2	12.2	**Virginia**
											COUNTY
3,505	2,093	738	17,010	95.0	26,239	13,732	6,336	3,506	20.9	19.1	Accomack County
7,280	4,598	2,246	51,361	92.7	77,685	40,975	14,124	8,085	21.5	14.3	Albemarle County
1,887	1,012	406	8,296	95.9	12,800	6,657	3,305	1,850	21.2	20.3	Alleghany County
1,214	579	206	6,463	96.3	9,868	5,074	1,999	1,118	22.2	15.8	Amelia County
3,034	1,702	594	16,901	91.4	25,413	13,569	5,330	3,013	21.5	16.5	Amherst County
1,516	803	288	7,683	94.9	11,648	6,062	2,607	1,442	22.2	17.4	Appomattox County
10,086	5,153	2,815	104,126	99.4	175,001	88,110	18,054	10,169	15.7	8.7	Arlington County
6,892	3,691	1,256	36,338	103.0	57,995	28,637	11,839	6,328	21.4	16.1	Augusta County
610	345	97	2,341	102.1	3,927	1,954	1,052	542	17.0	22.2	Bath County
6,816	3,366	965	34,619	98.4	53,371	27,121	11,147	5,901	22.3	16.2	Bedford County
716	348	121	3,059	123.1	5,604	2,491	1,185	619	17.9	17.4	Bland County
3,174	1,699	552	16,731	98.1	25,714	13,113	5,425	2,982	22.4	16.4	Botetourt County
1,619	953	310	8,284	110.5	14,067	6,678	2,882	1,632	19.3	16.5	Brunswick County
2,459	1,101	308	11,788	104.4	19,585	9,659	3,868	2,121	18.7	16.1	Buchanan County
1,437	750	265	7,653	124.0	13,849	6,062	2,452	1,311	19.2	14.3	Buckingham County
4,932	2,812	941	28,154	94.8	42,798	22,216	8,685	4,861	22.0	15.8	Campbell County
2,197	1,123	424	14,493	97.0	21,701	11,089	3,744	2,080	24.0	13.1	Caroline County
3,302	1,876	659	15,221	97.4	23,824	12,223	5,837	3,249	20.7	19.4	Carroll County
734	394	86	3,689	96.7	5,955	3,073	1,214	669	17.9	16.7	Charles City County
1,282	757	312	6,406	96.5	9,685	5,030	2,351	1,338	23.0	18.7	Charlotte County
19,555	9,827	3,496	163,837	93.0	233,721	123,567	32,878	18,522	26.1	10.4	Chesterfield County
1,246	740	301	7,045	99.2	10,813	5,438	2,287	1,250	23.0	16.3	Clarke County
535	256	95	2,625	97.7	4,079	2,064	886	479	21.4	17.1	Craig County
3,347	1,746	605	23,005	103.0	34,604	17,050	5,698	3,066	25.9	12.2	Culpeper County
955	496	166	5,182	94.0	7,765	4,048	1,617	888	22.8	16.1	Cumberland County
1,566	815	282	7,953	100.0	12,580	6,317	2,663	1,460	20.9	16.7	Dickenson County
2,348	1,115	363	14,265	96.3	21,622	11,184	3,826	2,133	22.8	13.7	Dinwiddie County
1,078	621	237	5,877	89.7	8,700	4,611	1,936	1,038	22.0	17.4	Essex County
62,967	30,489	12,834	547,416	97.6	819,078	419,634	106,290	58,239	24.3	9.8	Fairfax County
4,957	2,442	890	33,045	97.3	48,758	24,997	8,289	4,471	25.2	12.7	Fauquier County
1,584	791	311	7,612	100.7	11,932	6,008	2,686	1,459	21.9	17.6	Floyd County
2,383	1,308	331	13,887	85.0	19,773	10,928	4,022	2,137	23.0	15.7	Fluvanna County
5,976	2,949	952	28,453	97.4	44,482	22,638	9,877	5,277	20.8	17.6	Franklin County
5,859	3,023	1,072	39,389	98.8	58,630	29,797	9,954	5,397	25.1	12.7	Frederick County
1,725	996	395	8,813	96.1	13,541	6,996	3,116	1,748	21.7	18.0	Giles County
3,221	1,600	589	18,619	98.0	28,718	14,723	5,410	3,002	22.1	14.7	Gloucester County
2,013	926	298	10,953	98.3	17,317	8,835	3,237	1,717	20.3	14.9	Goochland County
1,755	1,125	379	7,922	96.1	12,583	6,444	3,259	1,847	19.0	21.0	Grayson County
1,427	671	247	9,346	96.9	13,812	7,162	2,345	1,292	24.9	12.7	Greene County
908	484	145	4,575	167.6	10,237	3,613	1,537	856	16.4	12.6	Greensville County
3,832	2,224	963	18,967	91.1	28,258	15,009	7,019	4,184	22.0	19.4	Halifax County
7,384	4,089	1,631	50,803	96.6	74,865	38,807	13,104	7,423	25.0	13.1	Hanover County
19,055	12,740	6,129	162,768	88.6	232,563	126,285	37,924	23,137	24.2	12.4	Henrico County
6,033	3,438	1,185	28,069	92.9	43,043	22,626	10,656	6,043	20.5	19.7	Henry County
339	172	68	1,162	99.7	1,975	980	579	312	14.9	24.9	Highland County
3,080	1,537	548	18,093	94.9	27,239	14,185	5,165	2,879	22.8	14.6	Isle of Wight County
7,705	4,401	1,764	34,663	93.3	52,624	27,684	13,870	7,548	21.5	20.7	James City County
669	379	155	3,491	98.9	5,503	2,787	1,203	678	20.8	17.3	King and Queen County
1,513	635	249	11,733	101.0	17,044	8,557	2,397	1,285	27.7	10.2	King George County
1,147	599	224	8,176	94.9	12,000	6,209	1,970	1,074	24.7	12.4	King William County
1,799	1,170	585	6,039	88.6	9,560	5,173	3,554	1,963	16.1	31.2	Lancaster County
2,456	1,233	415	12,235	109.1	20,410	9,737	4,104	2,283	20.2	16.0	Lee County
12,241	5,899	2,285	158,233	97.4	216,877	111,140	20,425	11,523	30.6	6.5	Loudoun County
3,019	1,323	454	16,813	97.2	25,815	13,226	4,796	2,529	22.1	14.5	Louisa County
1,262	715	244	6,057	113.2	10,420	4,850	2,221	1,260	19.3	17.2	Lunenburg County
1,325	720	285	6,820	95.1	10,338	5,340	2,330	1,251	22.3	17.5	Madison County
1,316	718	256	4,615	94.5	7,344	3,818	2,290	1,219	18.2	25.5	Mathews County
3,817	2,192	775	16,502	98.3	26,351	13,359	6,784	3,896	19.5	20.7	Mecklenburg County
1,613	838	309	5,493	99.5	9,198	4,640	2,760	1,437	16.1	25.2	Middlesex County
5,098	2,930	1,200	45,569	107.1	79,277	38,125	9,228	5,181	16.0	9.8	Montgomery County
1,816	887	285	7,718	94.6	12,128	6,282	2,988	1,621	19.3	19.9	Nelson County
1,493	542	191	9,056	103.5	14,328	7,079	2,226	1,136	22.3	12.1	New Kent County
1,425	955	401	6,460	91.8	9,953	5,283	2,781	1,584	19.7	22.4	Northampton County
2,175	1,184	354	6,321	95.1	10,309	5,393	3,713	1,925	16.4	30.1	Northumberland County
1,445	892	366	7,482	111.9	12,590	5,873	2,703	1,580	20.6	17.1	Nottoway County
3,509	1,911	643	17,059	96.3	25,819	13,343	6,063	3,308	22.9	18.1	Orange County
2,414	1,344	490	12,206	97.0	18,849	9,628	4,248	2,361	21.6	17.7	Page County
2,300	1,221	453	9,400	96.7	14,924	7,648	3,974	2,201	19.3	21.5	Patrick County
6,415	3,335	1,166	32,280	96.7	50,021	25,633	10,916	6,121	21.2	17.2	Pittsylvania County
2,221	909	277	12,932	116.9	21,569	9,894	3,407	1,737	23.1	12.1	Powhatan County
1,672	1,052	527	11,747	98.9	19,311	9,763	3,251	1,886	17.4	13.9	Prince Edward County
2,314	1,079	319	16,215	120.3	27,673	12,218	3,712	1,966	22.5	10.4	Prince George County

Table 2.
Age and Sex: 2010—Con.

[For information on confidentiality protection, nonsampling error, and definitions, see Selected Appendixes at <www.census.gov/prod/cen2010/cph-1-a.pdf>]

State County Place	Total population	Median age	Age: Under 5 years	5 to 17 years	18 to 20 years	21 to 24 years	25 to 34 years	35 to 44 years	45 to 54 years	55 to 59 years	60 to 64 years
COUNTY—Con.											
Prince William County	402,002	33.5	33,223	82,952	14,395	19,608	59,483	65,467	61,161	21,364	17,129
Pulaski County	34,872	44.1	1,716	5,085	1,136	1,379	3,611	4,947	5,322	2,708	2,737
Rappahannock County	7,373	47.5	329	1,136	222	247	610	850	1,267	629	675
Richmond County	9,254	43.5	395	1,196	292	399	1,248	1,329	1,568	627	518
Roanoke County	92,376	43.3	4,605	15,508	3,137	3,405	9,249	12,426	14,621	6,973	6,540
Rockbridge County	22,307	46.5	1,054	3,210	677	1,002	2,059	2,651	3,504	1,785	1,745
Rockingham County	76,314	40.4	4,642	13,430	3,261	3,415	8,275	9,832	11,789	5,197	4,509
Russell County	28,897	43.0	1,549	4,356	1,001	1,192	3,242	3,868	4,699	2,246	2,004
Scott County	23,177	44.7	1,173	3,303	742	909	2,456	3,100	3,519	1,711	1,694
Shenandoah County	41,993	43.1	2,475	6,754	1,359	1,723	4,419	5,375	6,317	2,981	2,822
Smyth County	32,208	43.1	1,753	4,964	1,205	1,376	3,332	4,350	4,795	2,365	2,222
Southampton County	18,570	44.3	946	2,972	619	731	1,830	2,378	3,586	1,476	1,204
Spotsylvania County	122,397	36.4	8,248	25,795	4,677	5,434	14,798	18,292	19,509	7,308	6,222
Stafford County	128,961	34.6	8,719	28,478	4,976	7,069	15,921	19,807	21,976	7,107	5,444
Surry County	7,058	45.0	371	1,116	242	331	641	822	1,356	574	484
Sussex County	12,087	40.6	524	1,504	411	736	1,937	1,719	1,915	870	719
Tazewell County	45,078	43.2	2,325	6,850	1,596	1,830	5,237	5,720	6,924	3,582	3,257
Warren County	37,575	39.7	2,424	6,656	1,525	1,697	4,172	5,275	6,378	2,563	2,105
Washington County	54,876	43.7	2,725	8,029	2,080	2,281	5,975	7,287	8,633	4,152	3,976
Westmoreland County	17,454	46.6	922	2,571	571	718	1,710	1,860	2,679	1,432	1,346
Wise County	41,452	39.0	2,319	6,287	2,075	2,354	5,456	5,627	5,870	3,016	2,583
Wythe County	29,235	43.2	1,591	4,519	922	1,092	3,198	4,072	4,432	2,169	2,028
York County	65,464	39.4	3,812	13,464	2,456	2,854	6,806	8,700	11,563	4,181	3,694
Alexandria city	139,966	35.6	9,964	14,006	2,753	7,320	34,181	24,793	18,693	8,282	7,168
Bedford city	6,222	42.9	399	879	261	330	687	693	878	411	347
Bristol city	17,835	41.3	1,099	2,608	774	913	2,172	2,168	2,445	1,195	1,080
Buena Vista city	6,650	37.6	413	1,011	462	486	776	751	836	415	432
Charlottesville city	43,475	27.8	2,305	4,169	4,261	7,967	8,143	4,424	4,353	2,100	1,736
Chesapeake city	222,209	37.0	14,400	43,121	8,836	11,355	27,930	30,920	37,314	14,107	11,080
Colonial Heights city	17,411	41.9	944	2,944	590	834	1,974	2,083	2,485	1,019	1,120
Covington city	5,961	42.9	344	923	217	263	662	745	910	374	407
Danville city	43,055	42.6	2,723	6,539	1,895	2,212	4,666	4,709	6,130	3,110	2,856
Emporia city	5,927	37.9	409	1,118	245	285	705	685	792	339	347
Fairfax city	22,565	39.1	1,279	3,313	760	1,505	3,266	3,109	3,440	1,410	1,395
Falls Church city	12,332	39.0	774	2,273	274	477	1,669	1,843	2,030	980	719
Franklin city	8,582	40.7	632	1,414	349	454	918	966	1,255	572	542
Fredericksburg city	24,286	28.8	1,590	3,189	2,721	2,928	3,808	2,732	2,753	1,163	989
Galax city	7,042	42.4	414	1,130	253	323	748	902	955	491	403
Hampton city	137,436	35.5	8,870	22,404	7,551	10,092	19,057	16,058	20,840	8,650	7,058
Harrisonburg city	48,914	22.7	2,425	4,923	10,956	9,466	6,217	4,014	3,823	1,676	1,381
Hopewell city	22,591	36.5	1,737	3,936	895	1,210	3,121	2,772	3,050	1,294	1,217
Lexington city	7,042	22.8	186	528	1,871	1,256	589	415	500	311	309
Lynchburg city	75,568	30.3	4,575	10,199	9,117	8,175	9,427	7,417	8,511	4,034	3,557
Manassas city	37,821	32.1	3,194	7,553	1,467	2,162	6,244	5,500	5,446	2,071	1,577
Manassas Park city	14,273	30.9	1,294	2,765	519	835	2,750	2,425	1,816	585	478
Martinsville city	13,821	43.6	850	2,105	486	611	1,460	1,674	2,157	946	883
Newport News city	180,719	32.3	13,430	30,483	10,143	14,153	28,215	21,972	25,275	9,747	8,082
Norfolk city	242,803	29.7	16,494	34,118	18,837	29,274	41,486	27,782	29,837	12,503	9,676
Norton city	3,958	40.0	243	621	182	219	490	488	583	307	245
Petersburg city	32,420	39.8	2,109	4,598	1,432	2,339	4,182	3,753	4,997	2,302	1,854
Poquoson city	12,150	43.5	538	2,431	425	420	982	1,576	2,194	861	832
Portsmouth city	95,535	35.7	7,050	15,616	4,022	5,927	14,341	11,436	13,458	6,160	4,906
Radford city	16,408	22.4	598	1,547	3,850	3,811	1,602	1,264	1,257	607	490
Richmond city	204,214	32.0	12,798	25,211	15,722	21,174	35,226	23,545	25,756	12,285	9,878
Roanoke city	97,032	38.5	6,948	14,178	3,377	5,236	14,434	12,706	13,993	6,704	5,620
Salem city	24,802	40.5	1,196	3,738	1,792	1,585	2,515	2,923	3,600	1,679	1,534
Staunton city	23,746	42.2	1,348	3,267	1,088	1,203	3,027	2,702	3,259	1,632	1,530
Suffolk city	84,585	37.9	5,961	16,176	3,049	3,595	10,137	12,596	13,676	5,222	4,446
Virginia Beach city	437,994	34.9	29,225	76,024	18,115	28,840	67,528	59,456	64,868	25,781	21,722
Waynesboro city	21,006	38.8	1,535	3,361	759	981	2,959	2,457	2,928	1,226	1,233
Williamsburg city	14,068	23.8	433	971	3,317	2,666	1,624	922	1,053	549	654
Winchester city	26,203	35.1	1,775	4,046	1,566	1,802	3,887	3,100	3,507	1,539	1,305
PLACE											
Abingdon town, Washington County	8,191	43.6	413	1,019	223	444	1,156	972	1,139	555	587
Accomac town, Accomack County	519	37.8	31	57	22	38	89	78	51	39	35
Adwolf CDP, Smyth County	1,530	44.5	75	223	54	53	153	221	264	120	109
Alberta town, Brunswick County	298	47.0	12	44	10	9	38	28	66	15	20
Alexandria city	139,966	35.6	9,964	14,006	2,753	7,320	34,181	24,793	18,693	8,282	7,168
Allisonia CDP, Pulaski County	117	52.8	2	14	5	4	5	17	16	23	12
Altavista town, Campbell County	3,450	44.4	199	537	134	165	351	368	471	218	216
Amelia Court House CDP, Amelia County	1,099	41.2	74	188	34	47	134	124	150	52	62
Amherst town, Amherst County	2,231	46.6	115	335	79	89	200	245	326	121	141

Table 2.
Age and Sex: 2010—Con.

[For information on confidentiality protection, nonsampling error, and definitions, see Selected Appendixes at <www.census.gov/prod/cen2010/cph-1-a.pdf>]

Age—Con			Age and sex						Percent of total population		
			All ages		18 years and over		65 years and over				
65 to 74 years	75 to 84 years	85 years and over	Female	Males per 100 females	Total	Female	Total	Female	Under 18 years	65 years and over	State County Place
											COUNTY—Con.
17,826	7,011	2,383	202,325	98.7	285,827	145,429	27,220	15,188	28.9	6.8	Prince William County
3,631	1,922	678	17,633	97.8	28,071	14,334	6,231	3,530	19.5	17.9	Pulaski County
869	409	130	3,688	99.9	5,908	2,966	1,408	706	19.9	19.1	Rappahannock County
836	568	278	4,023	130.0	7,663	3,224	1,682	1,007	17.2	18.2	Richmond County
8,309	5,496	2,107	48,297	91.3	72,263	38,455	15,912	9,345	21.8	17.2	Roanoke County
2,584	1,476	560	11,311	97.2	18,043	9,192	4,620	2,469	19.1	20.7	Rockbridge County
6,368	3,987	1,609	38,837	96.5	58,242	29,960	11,964	6,661	23.7	15.7	Rockingham County
2,772	1,482	486	14,742	96.0	22,992	11,812	4,740	2,676	20.4	16.4	Russell County
2,588	1,461	521	11,679	98.5	18,701	9,446	4,570	2,513	19.3	19.7	Scott County
4,268	2,469	1,031	21,464	95.6	32,764	16,928	7,768	4,403	22.0	18.5	Shenandoah County
3,229	1,939	678	16,503	95.2	25,491	13,284	5,846	3,315	20.9	18.2	Smyth County
1,663	837	328	8,904	108.6	14,652	6,992	2,828	1,519	21.1	15.2	Southampton County
7,229	3,561	1,324	62,472	95.9	88,354	45,788	12,114	6,782	27.8	9.9	Spotsylvania County
5,904	2,670	890	64,139	101.1	91,764	45,845	9,464	5,220	28.8	7.3	Stafford County
661	337	123	3,574	97.5	5,571	2,864	1,121	631	21.1	15.9	Surry County
973	581	198	5,004	141.5	10,059	4,014	1,752	1,011	16.8	14.5	Sussex County
4,270	2,570	917	22,789	97.8	35,903	18,285	7,757	4,469	20.4	17.2	Tazewell County
2,793	1,445	542	18,891	98.9	28,495	14,385	4,780	2,644	24.2	12.7	Warren County
5,659	3,085	994	27,806	97.4	44,122	22,537	9,738	5,440	19.6	17.7	Washington County
2,158	1,128	359	8,943	95.2	13,961	7,266	3,645	1,984	20.0	20.9	Westmoreland County
3,278	1,917	670	20,021	107.0	32,846	15,861	5,865	3,331	20.8	14.1	Wise County
2,958	1,667	587	14,932	95.8	23,125	12,042	5,212	2,936	20.9	17.8	Wythe County
4,751	2,420	763	33,463	95.6	48,188	24,963	7,934	4,409	26.4	12.1	York County
7,345	3,540	1,921	72,704	92.5	115,996	60,885	12,806	7,429	17.1	9.1	Alexandria city
521	491	325	3,348	85.8	4,944	2,706	1,337	820	20.5	21.5	Bedford city
1,683	1,213	485	9,447	88.8	14,128	7,696	3,381	2,086	20.8	19.0	Bristol city
601	319	148	3,557	87.0	5,226	2,841	1,068	640	21.4	16.1	Buena Vista city
2,120	1,340	557	22,721	91.3	37,001	19,562	4,017	2,434	14.9	9.2	Charlottesville city
13,382	7,100	2,664	114,158	94.7	164,688	85,953	23,146	13,364	25.9	10.4	Chesapeake city
1,585	1,233	600	9,349	86.2	13,523	7,384	3,418	2,104	22.3	19.6	Colonial Heights city
581	371	164	3,075	93.9	4,694	2,452	1,116	658	21.3	18.7	Covington city
3,851	2,971	1,393	23,419	83.8	33,793	18,834	8,215	5,160	21.5	19.1	Danville city
460	347	195	3,197	85.4	4,400	2,451	1,002	627	25.8	16.9	Emporia city
1,616	1,012	460	11,442	97.2	17,973	9,191	3,088	1,821	20.4	13.7	Fairfax city
714	361	218	6,289	96.1	9,285	4,823	1,293	747	24.7	10.5	Falls Church city
737	476	267	4,761	80.3	6,536	3,739	1,480	911	23.8	17.2	Franklin city
1,179	840	394	13,142	84.8	19,507	10,823	2,413	1,498	19.7	9.9	Fredericksburg city
651	493	279	3,727	88.9	5,498	2,986	1,423	888	21.9	20.2	Galax city
9,376	5,500	1,980	71,686	91.7	106,162	56,445	16,856	9,884	22.8	12.3	Hampton city
1,829	1,435	769	26,116	87.3	41,566	22,520	4,033	2,450	15.0	8.2	Harrisonburg city
1,716	1,149	494	12,115	86.5	16,918	9,300	3,359	2,056	25.1	14.9	Hopewell city
466	414	197	3,119	125.8	6,328	2,778	1,077	670	10.1	15.3	Lexington city
4,893	3,632	2,031	40,094	88.5	60,794	32,901	10,556	6,462	19.6	14.0	Lynchburg city
1,536	744	327	18,854	100.6	27,074	13,691	2,607	1,507	28.4	6.9	Manassas city
501	238	67	7,031	103.0	10,214	5,053	806	486	28.4	5.6	Manassas Park city
1,275	920	454	7,528	83.6	10,866	6,076	2,649	1,653	21.4	19.2	Martinsville city
10,339	6,271	2,609	93,456	93.4	136,806	71,966	19,219	11,533	24.3	10.6	Newport News city
11,466	7,818	3,512	117,006	107.5	192,191	91,971	22,796	13,594	20.8	9.4	Norfolk city
312	191	77	2,134	85.5	3,094	1,686	580	356	21.8	14.7	Norton city
2,572	1,547	735	17,273	87.7	25,713	14,040	4,854	2,997	20.7	15.0	Petersburg city
1,135	567	189	6,153	97.5	9,181	4,703	1,891	1,024	24.4	15.6	Poquoson city
6,360	4,215	2,044	49,602	92.6	72,869	38,491	12,619	7,601	23.7	13.2	Portsmouth city
712	477	193	8,629	90.1	14,263	7,598	1,382	840	13.1	8.4	Radford city
11,400	7,380	3,839	106,883	91.1	166,205	88,001	22,619	13,870	18.6	11.1	Richmond city
6,634	4,739	2,463	50,642	91.6	75,906	40,403	13,836	8,487	21.8	14.3	Roanoke city
2,137	1,491	612	13,035	90.3	19,868	10,640	4,240	2,500	19.9	17.1	Salem city
2,320	1,657	713	12,999	82.7	19,131	10,708	4,690	2,846	19.4	19.8	Staunton city
5,661	2,878	1,188	43,997	92.3	62,448	33,058	9,727	5,594	26.2	11.5	Suffolk city
25,916	14,889	5,630	223,553	95.9	332,745	172,059	46,435	26,879	24.0	10.6	Virginia Beach city
1,809	1,229	529	11,000	91.0	16,110	8,675	3,567	2,098	23.3	17.0	Waynesboro city
1,071	603	205	7,443	89.0	12,664	6,749	1,879	1,045	10.0	13.4	Williamsburg city
1,766	1,363	547	13,305	96.9	20,382	10,528	3,676	2,182	22.2	14.0	Winchester city
											PLACE
820	586	277	4,351	88.3	6,759	3,652	1,683	1,066	17.5	20.5	Abingdon town, Washington County
40	26	13	212	144.8	431	180	79	47	17.0	15.2	Accomac town, Accomack County
143	94	21	779	96.4	1,232	627	258	132	19.5	16.9	Adwolf CDP, Smyth County
32	22	2	155	92.3	242	129	56	34	18.8	18.8	Alberta town, Brunswick County
7,345	3,540	1,921	72,704	92.5	115,996	60,885	12,806	7,429	17.1	9.1	Alexandria city
5	14	0	52	125.0	101	47	19	7	13.7	16.2	Allisonia CDP, Pulaski County
352	269	170	1,897	81.9	2,714	1,554	791	500	21.3	22.9	Altavista town, Campbell County
110	74	50	581	89.2	837	452	234	157	23.8	21.3	Amelia Court House CDP, Amelia County
267	197	116	1,211	84.2	1,781	986	580	365	20.2	26.0	Amherst town, Amherst County

Table 2.
Age and Sex: 2010—Con.

[For information on confidentiality protection, nonsampling error, and definitions, see Selected Appendixes at <www.census.gov/prod/cen2010/cph-1-a.pdf>]

State County Place	Total population	Median age	Age: Under 5 years	5 to 17 years	18 to 20 years	21 to 24 years	25 to 34 years	35 to 44 years	45 to 54 years	55 to 59 years	60 to 64 years
PLACE—Con.											
Annandale CDP, Fairfax County	41,008	37.9	2,777	6,237	1,272	2,209	6,295	6,055	6,219	2,685	2,317
Appalachia town, Wise County	1,754	36.3	137	330	82	86	214	237	222	109	94
Apple Mountain Lake CDP, Warren County	1,396	36.5	109	290	43	47	178	225	289	80	56
Appomattox town, Appomattox County	1,733	41.7	115	280	59	96	205	180	228	118	124
Aquia Harbour CDP, Stafford County	6,727	40.0	430	1,393	228	265	630	947	1,300	526	465
Arcola CDP, Loudoun County	233	34.8	33	32	2	8	43	63	21	9	5
Arlington CDP, Arlington County	207,627	33.4	11,782	20,844	3,967	16,348	57,402	32,868	25,717	11,228	9,417
Arrington CDP, Nelson County	708	39.3	45	127	31	29	91	79	122	47	63
Ashburn CDP, Loudoun County	43,511	34.9	3,621	9,770	1,058	1,281	6,092	8,158	7,064	2,000	1,571
Ashland town, Hanover County	7,225	33.5	406	928	897	693	796	703	953	396	379
Atkins CDP, Smyth County	1,143	41.2	79	193	28	54	122	157	173	75	89
Atlantic CDP, Accomack County	862	44.2	57	115	25	29	100	112	134	69	49
Augusta Springs CDP, Augusta County	257	42.5	17	36	12	8	25	37	41	19	18
Bailey's Crossroads CDP, Fairfax County	23,643	34.6	2,069	3,051	692	1,448	4,747	3,720	3,093	1,265	1,008
Baskerville CDP, Mecklenburg County	128	41.7	4	26	3	10	11	18	28	3	4
Bassett CDP, Henry County	1,100	44.4	68	168	30	59	97	136	149	72	72
Basye CDP, Shenandoah County	1,253	53.3	43	161	19	33	92	143	179	116	134
Bayside CDP, Accomack County	120	46.5	13	12	4	10	11	8	18	18	7
Bealeton CDP, Fauquier County	4,435	30.2	400	1,024	183	253	701	721	620	192	130
Bedford city	6,222	42.9	399	879	261	330	687	693	878	411	347
Belle Haven town	532	45.3	35	77	18	22	58	55	82	44	39
Accomack County (part)	462	43.8	32	70	16	21	49	50	79	36	34
Northampton County (part)	70	59.0	3	7	2	1	9	5	3	8	5
Belle Haven CDP, Fairfax County	6,518	42.0	402	876	109	195	912	1,074	1,080	532	438
Bellwood CDP, Chesterfield County	6,352	34.2	495	1,200	242	317	987	901	844	322	318
Belmont CDP, Loudoun County	5,966	37.0	511	1,632	107	108	411	1,345	1,005	259	194
Belmont Estates CDP, Rockingham County	1,263	50.0	42	237	26	33	43	154	241	96	90
Belspring CDP, Pulaski County	256	41.7	13	50	5	8	24	46	31	17	21
Belview CDP, Montgomery County	891	40.7	67	138	26	42	100	121	145	61	60
Benns Church CDP, Isle of Wight County	872	37.3	63	171	28	33	122	101	139	63	46
Bensley CDP, Chesterfield County	5,819	31.5	527	987	236	407	1,079	765	735	280	266
Berryville town, Clarke County	4,185	43.3	259	819	105	114	352	562	684	235	238
Bethel Manor CDP, York County	3,792	21.1	672	1,100	116	334	963	492	96	8	4
Big Island CDP, Bedford County	303	41.7	15	53	13	7	29	44	43	26	14
Big Stone Gap town, Wise County	5,614	36.0	293	758	195	370	1,098	755	718	353	291
Blacksburg town, Montgomery County	42,620	21.9	1,085	2,442	12,966	12,236	5,394	2,404	2,142	976	840
Blackstone town, Nottoway County	3,621	41.3	246	591	144	168	412	423	488	218	207
Blairs CDP, Pittsylvania County	916	42.8	52	165	22	28	102	111	157	74	58
Bland CDP, Bland County	409	43.4	23	61	17	29	39	44	56	33	33
Bloxom town, Accomack County	387	36.4	25	85	13	14	52	37	41	21	28
Bluefield town, Tazewell County	5,444	42.5	273	848	330	282	534	590	709	374	366
Blue Ridge CDP, Botetourt County	3,084	45.8	139	521	93	92	237	414	593	260	263
Blue Ridge Shores CDP, Louisa County	813	40.3	64	128	20	25	114	102	126	45	47
Bobtown CDP, Accomack County	211	56.2	8	20	6	4	8	18	39	22	22
Bon Air CDP, Chesterfield County	16,366	41.9	859	3,024	528	621	1,809	2,026	2,553	1,241	1,127
Boones Mill town, Franklin County	239	44.1	14	32	9	8	20	42	35	16	23
Boston CDP, Accomack County	504	37.4	30	101	29	25	54	60	81	51	22
Boswell's Corner CDP, Stafford County	1,375	31.2	129	274	47	84	235	219	201	70	45
Bowling Green town, Caroline County	1,111	49.0	72	125	26	45	131	93	158	82	86
Boyce town, Clarke County	589	37.9	48	111	15	20	80	92	87	38	38
Boydton town, Mecklenburg County	431	39.9	11	51	21	31	72	59	67	25	26
Boykins town, Southampton County	564	45.1	30	98	27	18	44	64	100	27	38
Bracey CDP, Mecklenburg County	1,554	54.8	53	169	35	40	103	135	249	145	178
Brambleton CDP, Loudoun County	9,845	31.5	1,374	2,155	137	182	2,016	2,424	967	204	191
Branchville town, Southampton County	114	41.8	6	25	4	2	9	15	21	12	5
Brandermill CDP, Chesterfield County	13,173	38.6	799	2,368	399	551	1,766	1,887	1,787	947	950
Bridgewater town, Rockingham County	5,644	35.2	255	718	853	514	472	537	659	290	230
Brightwood CDP, Madison County	1,001	43.4	52	159	43	35	102	133	171	65	88
Bristol city	17,835	41.3	1,099	2,608	774	913	2,172	2,168	2,445	1,195	1,080
Broadlands CDP, Loudoun County	12,313	33.1	1,327	3,387	200	233	1,459	2,974	1,869	383	236
Broadway town, Rockingham County	3,691	34.9	285	697	130	198	540	491	509	172	195
Brodnax town	298	44.7	10	54	5	13	26	43	55	20	23
Brunswick County (part)	253	44.1	10	45	5	11	22	39	43	16	22
Mecklenburg County (part)	45	47.5	0	9	0	2	4	4	12	4	1
Brookneal town, Campbell County	1,112	45.3	59	178	41	54	93	127	183	76	72
Buchanan town, Botetourt County	1,178	43.5	68	180	39	55	121	150	181	74	76
Buckhall CDP, Prince William County	16,293	39.1	1,065	3,494	575	575	1,541	2,541	3,145	1,151	872
Buckingham Courthouse CDP, Buckingham County	133	37.9	8	24	5	7	18	16	23	9	10
Buena Vista city	6,650	37.6	413	1,011	462	486	776	751	836	415	432
Bull Run CDP, Prince William County	14,983	29.4	1,610	2,391	517	1,172	3,871	2,408	1,611	487	364

Table 2.
Age and Sex: 2010—Con.

[For information on confidentiality protection, nonsampling error, and definitions, see Selected Appendixes at <www.census.gov/prod/cen2010/cph-1-a.pdf>]

Age—Con			Age and sex						Percent of total population		
			All ages		18 years and over		65 years and over				
65 to 74 years	75 to 84 years	85 years and over	Female	Males per 100 females	Total	Female	Total	Female	Under 18 years	65 years and over	State County Place
											PLACE—Con.
2,629	1,625	688	20,740	97.7	31,994	16,319	4,942	2,825	22.0	12.1	Annandale CDP, Fairfax County
133	80	30	906	93.6	1,287	691	243	139	26.6	13.9	Appalachia town, Wise County
55	19	5	679	105.6	997	471	79	35	28.6	5.7	Apple Mountain Lake CDP, Warren County
153	113	62	943	83.8	1,338	754	328	213	22.8	18.9	Appomattox town, Appomattox County
370	128	45	3,385	98.7	4,904	2,475	543	273	27.1	8.1	Aquia Harbour CDP, Stafford County
10	3	4	120	94.2	168	81	17	12	27.9	7.3	Arcola CDP, Loudoun County
10,086	5,153	2,815	104,126	99.4	175,001	88,110	18,054	10,169	15.7	8.7	Arlington CDP, Arlington County
52	19	3	385	83.9	536	292	74	35	24.3	10.5	Arrington CDP, Nelson County
1,606	959	331	22,499	93.4	30,120	15,840	2,896	1,749	30.8	6.7	Ashburn CDP, Loudoun County
475	370	229	3,851	87.6	5,891	3,223	1,074	699	18.5	14.9	Ashland town, Hanover County
104	51	18	600	90.5	871	464	173	104	23.8	15.1	Atkins CDP, Smyth County
87	70	15	434	98.6	690	359	172	92	20.0	20.0	Atlantic CDP, Accomack County
29	12	3	130	97.7	204	104	44	22	20.6	17.1	Augusta Springs CDP, Augusta County
1,216	760	574	11,451	106.5	18,523	9,051	2,550	1,500	21.7	10.8	Bailey's Crossroads CDP, Fairfax County
14	4	3	65	96.9	98	53	21	12	23.4	16.4	Baskerville CDP, Mecklenburg County
145	78	26	551	99.6	864	429	249	130	21.5	22.6	Bassett CDP, Henry County
227	89	17	627	99.8	1,049	525	333	156	16.3	26.6	Basye CDP, Shenandoah County
7	9	3	67	79.1	95	49	19	11	20.8	15.8	Bayside CDP, Accomack County
130	45	36	2,273	95.1	3,011	1,562	211	121	32.1	4.8	Bealeton CDP, Fauquier County
521	491	325	3,348	85.8	4,944	2,706	1,337	820	20.5	21.5	Bedford city
47	40	15	289	84.1	420	234	102	63	21.1	19.2	Belle Haven town
43	24	8	248	86.3	360	199	75	46	22.1	16.2	Accomack County (part)
4	16	7	41	70.7	60	35	27	17	14.3	38.6	Northampton County (part)
482	277	141	3,445	89.2	5,240	2,835	900	503	19.6	13.8	Belle Haven CDP, Fairfax County
456	202	68	3,294	92.8	4,657	2,459	726	443	26.7	11.4	Bellwood CDP, Chesterfield County
287	91	16	2,998	99.0	3,823	1,963	394	195	35.9	6.6	Belmont CDP, Loudoun County
165	115	21	651	94.0	984	512	301	155	22.1	23.8	Belmont Estates CDP, Rockingham County
25	11	5	148	73.0	193	106	41	25	24.6	16.0	Belspring CDP, Pulaski County
86	35	10	455	95.8	686	363	131	69	23.0	14.7	Belview CDP, Montgomery County
65	34	7	466	87.1	638	342	106	67	26.8	12.2	Benns Church CDP, Isle of Wight County
327	158	52	2,798	108.0	4,305	2,069	537	309	26.0	9.2	Bensley CDP, Chesterfield County
353	288	176	2,226	88.0	3,107	1,703	817	523	25.8	19.5	Berryville town, Clarke County
2	5	0	1,881	101.6	2,020	1,056	7	5	46.7	0.2	Bethel Manor CDP, York County
42	11	6	149	103.4	235	118	59	34	22.4	19.5	Big Island CDP, Bedford County
391	265	127	2,439	130.2	4,563	1,896	783	479	18.7	13.9	Big Stone Gap town, Wise County
1,107	706	322	19,190	122.1	39,093	17,473	2,135	1,212	8.3	5.0	Blacksburg town, Montgomery County
348	237	139	1,932	87.4	2,784	1,524	724	455	23.1	20.0	Blackstone town, Nottoway County
93	37	17	480	90.8	699	368	147	78	23.7	16.0	Blairs CDP, Pittsylvania County
46	19	9	216	89.4	325	180	74	41	20.5	18.1	Bland CDP, Bland County
33	22	16	193	100.5	277	141	71	34	28.4	18.3	Bloxom town, Accomack County
530	404	204	2,933	85.6	4,323	2,357	1,138	680	20.6	20.9	Bluefield town, Tazewell County
299	140	33	1,564	97.2	2,424	1,230	472	238	21.4	15.3	Blue Ridge CDP, Botetourt County
97	34	11	415	95.9	621	325	142	83	23.6	17.5	Blue Ridge Shores CDP, Louisa County
32	21	11	117	80.3	183	100	64	36	13.3	30.3	Bobtown CDP, Accomack County
1,241	927	410	8,559	91.2	12,483	6,735	2,578	1,528	23.7	15.8	Bon Air CDP, Chesterfield County
19	13	8	123	94.3	193	98	40	22	19.2	16.7	Boones Mill town, Franklin County
24	24	3	280	80.0	373	219	51	33	26.0	10.1	Boston CDP, Accomack County
54	14	3	692	98.7	972	493	71	39	29.3	5.2	Boswell's Corner CDP, Stafford County
126	94	73	616	80.4	914	517	293	183	17.7	26.4	Bowling Green town, Caroline County
36	19	5	298	97.7	430	214	60	31	27.0	10.2	Boyce town, Clarke County
31	28	9	177	143.5	369	147	68	40	14.4	15.8	Boydton town, Mecklenburg County
61	41	16	276	104.3	436	223	118	68	22.7	20.9	Boykins town, Southampton County
302	118	27	802	93.8	1,332	674	447	227	14.3	28.8	Bracey CDP, Mecklenburg County
147	42	6	4,947	99.0	6,316	3,193	195	103	35.8	2.0	Brambleton CDP, Loudoun County
8	7	0	60	90.0	83	48	15	10	27.2	13.2	Branchville town, Southampton County
984	506	229	6,866	91.9	10,006	5,322	1,719	973	24.0	13.0	Brandermill CDP, Chesterfield County
375	392	349	3,155	78.9	4,671	2,661	1,116	698	17.2	19.8	Bridgewater town, Rockingham County
108	30	15	507	97.4	790	402	153	84	21.1	15.3	Brightwood CDP, Madison County
1,683	1,213	485	9,447	88.8	14,128	7,696	3,381	2,086	20.8	19.0	Bristol city
153	71	21	6,294	95.6	7,599	3,905	245	143	38.3	2.0	Broadlands CDP, Loudoun County
252	173	49	1,946	89.7	2,709	1,467	474	270	26.6	12.8	Broadway town, Rockingham County
19	24	6	158	88.6	234	123	49	31	21.5	16.4	Brodnax town
17	18	5	134	88.8	198	102	40	26	21.7	15.8	Brunswick County (part)
2	6	1	24	87.5	36	21	9	5	20.0	20.0	Mecklenburg County (part)
89	87	53	622	78.8	875	492	229	142	21.3	20.6	Brookneal town, Campbell County
119	84	31	628	87.6	930	504	234	144	21.1	19.9	Buchanan town, Botetourt County
826	343	165	8,169	99.4	11,734	5,876	1,334	731	28.0	8.2	Buckhall CDP, Prince William County
5	6	2	68	95.6	101	57	13	9	24.1	9.8	Buckingham Courthouse CDP, Buckingham County
601	319	148	3,557	87.0	5,226	2,841	1,068	640	21.4	16.1	Buena Vista city
340	170	42	7,503	99.7	10,982	5,551	552	355	26.7	3.7	Bull Run CDP, Prince William County

Table 2.
Age and Sex: 2010—Con.

[For information on confidentiality protection, nonsampling error, and definitions, see Selected Appendixes at <www.census.gov/prod/cen2010/cph-1-a.pdf>]

State County Place	Total population	Median age	Age: Under 5 years	5 to 17 years	18 to 20 years	21 to 24 years	25 to 34 years	35 to 44 years	45 to 54 years	55 to 59 years	60 to 64 years
PLACE—Con.											
Bull Run Mountain Estates CDP, Prince William County	1,251	40.7	87	215	35	38	139	218	239	102	84
Burke CDP, Fairfax County	41,055	40.9	2,244	8,130	1,352	1,676	4,018	5,611	7,373	3,476	3,080
Burke Centre CDP, Fairfax County	17,326	38.5	1,005	3,291	519	772	2,215	2,557	2,897	1,297	1,113
Burkeville town, Nottoway County	432	41.0	34	72	14	15	46	53	64	44	24
Callaghan CDP, Alleghany County	348	52.6	12	26	8	10	28	41	64	35	31
Calverton CDP, Fauquier County	239	40.5	16	42	7	7	35	22	37	20	18
Camptown CDP, Isle of Wight County	766	42.3	44	152	16	26	80	100	120	67	35
Cana CDP, Carroll County	1,254	42.7	82	178	43	64	119	183	183	82	85
Cape Charles town, Northampton County	1,009	53.5	54	109	27	47	92	84	116	77	120
Capron town, Southampton County	166	43.7	11	28	9	9	12	19	34	11	6
Captains Cove CDP, Accomack County	1,042	51.0	50	107	16	33	127	107	158	82	114
Carrollton CDP, Isle of Wight County	4,574	39.7	281	853	132	202	497	749	814	278	264
Carrsville CDP, Isle of Wight County	359	43.3	19	68	18	12	24	50	58	29	20
Cascades CDP, Loudoun County	11,912	37.3	908	2,511	287	319	1,489	2,152	2,207	560	386
Castlewood CDP, Russell County	2,045	43.4	109	311	70	85	228	265	302	164	134
Catlett CDP, Fauquier County	296	37.5	20	49	9	13	48	33	44	20	15
Cats Bridge CDP, Accomack County	229	42.8	14	38	8	12	27	28	26	27	14
Cave Spring CDP, Roanoke County	24,922	43.6	1,195	4,076	812	1,011	2,678	3,145	3,969	1,828	1,793
Cedar Bluff town, Tazewell County	1,137	41.9	64	172	45	54	140	134	171	83	76
Central Garage CDP, King William County	1,318	38.3	100	209	50	50	179	208	220	87	70
Centreville CDP, Fairfax County	71,135	33.7	5,218	13,713	2,242	3,674	12,219	12,067	11,802	4,081	2,725
Chamberlayne CDP, Henrico County	5,456	47.7	265	731	132	177	490	698	880	522	423
Chantilly CDP, Fairfax County	23,039	36.1	1,589	4,819	740	1,053	2,959	3,609	4,080	1,531	1,150
Charles City CDP, Charles City County	133	46.5	3	27	6	2	8	16	21	13	12
Charlotte Court House town, Charlotte County	543	38.9	28	89	25	36	69	82	71	29	28
Charlottesville city	43,475	27.8	2,305	4,169	4,261	7,967	8,143	4,424	4,353	2,100	1,736
Chase City town, Mecklenburg County	2,351	41.4	152	428	81	97	243	266	342	158	149
Chase Crossing CDP, Accomack County	377	26.6	62	66	16	31	80	50	27	19	11
Chatham town, Pittsylvania County	1,269	47.6	42	175	26	52	132	159	187	74	102
Chatmoss CDP, Henry County	1,698	50.3	62	255	45	34	103	197	301	138	190
Cheriton town, Northampton County	487	45.3	20	87	24	14	43	53	79	39	35
Cherry Hill CDP, Prince William County	16,000	30.0	1,504	3,682	607	890	2,705	2,692	2,301	651	425
Chesapeake city	222,209	37.0	14,400	43,121	8,836	11,355	27,930	30,920	37,314	14,107	11,080
Chester CDP, Chesterfield County	20,987	37.1	1,346	4,253	782	942	2,640	2,937	3,249	1,330	1,149
Chester Gap CDP	839	40.3	49	156	33	32	90	130	145	46	55
Rappahannock County (part)	588	41.3	34	105	24	21	58	85	98	34	43
Warren County (part)	251	36.9	15	51	9	11	32	45	47	12	12
Chilhowie town, Smyth County	1,781	44.8	81	244	60	68	200	241	222	104	118
Chincoteague town, Accomack County	2,941	52.0	114	340	81	97	238	310	417	257	285
Christiansburg town, Montgomery County	21,041	35.4	1,549	3,314	656	1,253	3,610	3,169	2,611	1,219	1,092
Churchville CDP, Augusta County	194	44.3	12	25	14	7	14	29	36	18	13
Claremont town, Surry County	378	49.4	15	54	8	5	27	50	74	44	31
Clarksville town	1,139	51.5	47	123	42	38	109	111	163	80	116
Halifax County (part)	0	0.0	0	0	0	0	0	0	0	0	0
Mecklenburg County (part)	1,139	51.5	47	123	42	38	109	111	163	80	116
Claypool Hill CDP, Tazewell County	1,776	45.4	82	243	46	68	212	229	240	157	132
Cleveland town, Russell County	202	38.8	10	35	6	11	27	34	28	10	8
Clifton town, Fairfax County	282	38.0	23	69	10	7	21	31	45	31	24
Clifton Forge town, Alleghany County	3,884	45.8	192	650	117	145	335	459	578	230	300
Clinchco town, Dickenson County	337	44.6	18	47	11	15	43	37	55	26	18
Clinchport town, Scott County	70	40.0	4	10	3	3	9	11	11	6	3
Clintwood town, Dickenson County	1,414	46.9	83	156	46	60	178	151	206	98	108
Clover CDP, Halifax County	438	41.3	30	82	17	19	38	52	57	34	30
Cloverdale CDP, Botetourt County	3,119	43.3	172	568	103	103	270	432	538	252	218
Cluster Springs CDP, Halifax County	811	44.1	45	154	23	26	69	105	126	52	53
Coeburn town, Wise County	2,139	37.5	139	373	84	121	271	284	279	187	117
Collinsville CDP, Henry County	7,335	42.0	484	1,150	221	330	836	909	1,033	440	416
Colonial Beach town, Westmoreland County	3,542	46.8	205	511	88	149	370	361	549	300	266
Colonial Heights city	17,411	41.9	944	2,944	590	834	1,974	2,083	2,485	1,019	1,120
Columbia town, Fluvanna County	83	34.5	5	16	2	6	13	15	12	3	3
Concord CDP	1,458	38.4	103	237	46	61	212	189	232	99	80
Appomattox County (part)	227	37.2	20	36	2	7	42	27	37	14	11
Campbell County (part)	1,231	38.8	83	201	44	54	170	162	195	85	69
Countryside CDP, Loudoun County	10,072	34.5	803	1,822	307	474	1,727	1,679	1,669	608	450
County Center CDP, Prince William County	3,270	31.7	313	725	117	157	550	600	429	145	117
Courtland town, Southampton County	1,284	41.3	92	221	36	53	136	159	184	65	86
Covington city	5,961	42.9	344	923	217	263	662	745	910	374	407
Craigsville town, Augusta County	923	41.3	54	169	28	31	115	102	154	74	50

Table 2.
Age and Sex: 2010—Con.

[For information on confidentiality protection, nonsampling error, and definitions, see Selected Appendixes at <www.census.gov/prod/cen2010/cph-1-a.pdf>]

Age—Con			Age and sex						Percent of total population		
			All ages		18 years and over		65 years and over				
65 to 74 years	75 to 84 years	85 years and over	Female	Males per 100 females	Total	Female	Total	Female	Under 18 years	65 years and over	State County Place
											PLACE—Con.
70	19	5	606	106.4	949	459	94	53	24.1	7.5	Bull Run Mountain Estates CDP, Prince William County
2,917	948	230	20,949	96.0	30,681	15,848	4,095	2,103	25.3	10.0	Burke CDP, Fairfax County
1,054	378	228	9,043	91.6	13,030	6,901	1,660	938	24.8	9.6	Burke Centre CDP, Fairfax County
31	29	6	223	93.7	326	179	66	42	24.5	15.3	Burkeville town, Nottoway County
64	23	6	153	127.5	310	134	93	51	10.9	26.7	Callaghan CDP, Alleghany County
29	3	3	124	92.7	181	89	35	18	24.3	14.6	Calverton CDP, Fauquier County
69	44	13	436	75.7	570	329	126	79	25.6	16.4	Camptown CDP, Isle of Wight County
147	72	16	649	93.2	994	522	235	131	20.7	18.7	Cana CDP, Carroll County
164	82	37	538	87.5	846	460	283	158	16.2	28.0	Cape Charles town, Northampton County
15	8	4	88	88.6	127	64	27	15	23.5	16.3	Capron town, Southampton County
173	61	14	531	96.2	885	451	248	127	15.1	23.8	Captains Cove CDP, Accomack County
331	145	28	2,322	97.0	3,440	1,754	504	262	24.8	11.0	Carrollton CDP, Isle of Wight County
34	22	5	198	81.3	272	152	61	40	24.2	17.0	Carrsville CDP, Isle of Wight County
393	365	335	6,132	94.3	8,493	4,449	1,093	645	28.7	9.2	Cascades CDP, Loudoun County
201	130	46	1,040	96.6	1,625	846	377	224	20.5	18.4	Castlewood CDP, Russell County
33	7	5	143	107.0	227	105	45	26	23.3	15.2	Catlett CDP, Fauquier County
30	4	1	124	84.7	177	96	35	23	22.7	15.3	Cats Bridge CDP, Accomack County
2,213	1,623	579	13,229	88.4	19,651	10,647	4,415	2,596	21.1	17.7	Cave Spring CDP, Roanoke County
106	69	23	575	97.7	901	468	198	121	20.8	17.4	Cedar Bluff town, Tazewell County
91	41	13	675	95.3	1,009	510	145	81	23.4	11.0	Central Garage CDP, King William County
2,261	878	255	35,938	97.9	52,204	26,736	3,394	1,864	26.6	4.8	Centreville CDP, Fairfax County
592	390	156	2,895	88.5	4,460	2,433	1,138	667	18.3	20.9	Chamberlayne CDP, Henrico County
1,029	382	98	11,506	100.2	16,631	8,371	1,509	804	27.8	6.5	Chantilly CDP, Fairfax County
16	8	1	64	107.8	103	52	25	15	22.6	18.8	Charles City CDP, Charles City County
44	23	19	229	137.1	426	178	86	51	21.5	15.8	Charlotte Court House town, Charlotte County
2,120	1,340	557	22,721	91.3	37,001	19,562	4,017	2,434	14.9	9.2	Charlottesville city
223	143	69	1,297	81.3	1,771	996	435	281	24.7	18.5	Chase City town, Mecklenburg County
9	6	0	170	121.8	249	115	15	11	34.0	4.0	Chase Crossing CDP, Accomack County
141	104	75	615	106.3	1,052	526	320	195	17.1	25.2	Chatham town, Pittsylvania County
230	111	32	851	99.5	1,381	701	373	186	18.7	22.0	Chatmoss CDP, Henry County
44	40	9	269	81.0	380	218	93	60	22.0	19.1	Cheriton town, Northampton County
373	139	31	8,344	91.8	10,814	5,817	543	346	32.4	3.4	Cherry Hill CDP, Prince William County
13,382	7,100	2,664	114,158	94.7	164,688	85,953	23,146	13,364	25.9	10.4	Chesapeake city
1,408	717	234	10,937	91.9	15,388	8,240	2,359	1,367	26.7	11.2	Chester CDP, Chesterfield County
65	33	5	412	103.6	634	311	103	55	24.4	12.3	Chester Gap CDP
54	27	5	288	104.2	449	224	86	46	23.6	14.6	Rappahannock County (part)
11	6	0	124	102.4	185	87	17	9	26.3	6.8	Warren County (part)
178	153	112	944	88.7	1,456	792	443	287	18.2	24.9	Chilhowie town, Smyth County
448	286	68	1,488	97.6	2,487	1,289	802	426	15.4	27.3	Chincoteague town, Accomack County
1,377	855	336	10,967	91.9	16,178	8,556	2,568	1,532	23.1	12.2	Christiansburg town, Montgomery County
13	10	3	105	84.8	157	84	26	18	19.1	13.4	Churchville CDP, Augusta County
41	21	8	191	97.9	309	159	70	40	18.3	18.5	Claremont town, Surry County
153	116	41	606	88.0	969	533	310	191	14.9	27.2	Clarksville town
0	0	0	0	(X)	0	0	0	0	(X)	(X)	Halifax County (part)
153	116	41	606	88.0	969	533	310	191	14.9	27.2	Mecklenburg County (part)
185	128	54	956	85.8	1,451	800	367	225	18.3	20.7	Claypool Hill CDP, Tazewell County
14	13	6	105	92.4	157	80	33	19	22.3	16.3	Cleveland town, Russell County
16	3	2	126	123.8	190	94	21	9	32.6	7.4	Clifton town, Fairfax County
425	297	156	2,075	87.2	3,042	1,665	878	549	21.7	22.6	Clifton Forge town, Alleghany County
42	14	11	178	89.3	272	142	67	38	19.3	19.9	Clinchco town, Dickenson County
4	4	2	32	118.8	56	26	10	5	20.0	14.3	Clinchport town, Scott County
169	110	49	725	95.0	1,175	624	328	196	16.9	23.2	Clintwood town, Dickenson County
46	28	5	231	89.6	326	178	79	47	25.6	18.0	Clover CDP, Halifax County
296	136	31	1,612	93.5	2,379	1,244	463	255	23.7	14.8	Cloverdale CDP, Botetourt County
92	55	11	408	98.8	612	318	158	88	24.5	19.5	Cluster Springs CDP, Halifax County
145	99	40	1,111	92.5	1,627	851	284	164	23.9	13.3	Coeburn town, Wise County
698	536	282	3,946	85.9	5,701	3,151	1,516	935	22.3	20.7	Collinsville CDP, Henry County
408	240	95	1,873	89.1	2,826	1,536	743	443	20.2	21.0	Colonial Beach town, Westmoreland County
1,585	1,233	600	9,349	86.2	13,523	7,384	3,418	2,104	22.3	19.6	Colonial Heights city
6	2	0	42	97.6	62	32	8	4	25.3	9.6	Columbia town, Fluvanna County
109	62	28	745	95.7	1,118	578	199	117	23.3	13.6	Concord CDP
14	16	1	118	92.4	171	87	31	18	24.7	13.7	Appomattox County (part)
95	46	27	627	96.3	947	491	168	99	23.1	13.6	Campbell County (part)
326	131	76	5,099	97.5	7,447	3,811	533	297	26.1	5.3	Countryside CDP, Loudoun County
83	23	11	1,761	85.7	2,232	1,225	117	67	31.7	3.6	County Center CDP, Prince William County
105	76	71	691	85.8	971	540	252	160	24.4	19.6	Courtland town, Southampton County
581	371	164	3,075	93.9	4,694	2,452	1,116	658	21.3	18.7	Covington city
70	56	20	478	93.1	700	375	146	86	24.2	15.8	Craigsville town, Augusta County

Table 2.
Age and Sex: 2010—Con.

[For information on confidentiality protection, nonsampling error, and definitions, see Selected Appendixes at <www.census.gov/prod/cen2010/cph-1-a.pdf>]

State County Place	Total population	Median age	Age: Under 5 years	5 to 17 years	18 to 20 years	21 to 24 years	25 to 34 years	35 to 44 years	45 to 54 years	55 to 59 years	60 to 64 years
PLACE—Con.											
Crewe town, Nottoway County	2,326	34.8	177	457	111	120	304	253	316	127	109
Crimora CDP, Augusta County	2,209	40.9	160	340	83	98	275	283	370	138	122
Crosspointe CDP, Fairfax County	5,802	44.2	232	1,466	200	170	255	659	1,425	566	422
Crozet CDP, Albemarle County	5,565	38.3	436	1,222	129	116	632	911	906	299	251
Culpeper town, Culpeper County	16,379	31.9	1,583	3,233	589	909	2,666	2,353	1,985	752	667
Cumberland CDP, Cumberland County	393	44.9	23	50	21	28	37	38	61	23	33
Dahlgren CDP, King George County	2,653	30.8	255	537	103	163	436	365	382	113	112
Dahlgren Center CDP, King George County	599	22.4	66	110	81	89	155	67	25	4	1
Dale City CDP, Prince William County	65,969	32.4	5,386	13,887	2,765	3,584	10,014	10,060	10,273	3,586	2,563
Daleville CDP, Botetourt County	2,557	50.1	113	443	56	42	123	306	390	183	174
Damascus town, Washington County	814	49.8	29	96	18	26	85	106	121	53	60
Dante CDP	649	41.7	36	106	20	34	67	102	92	32	43
Dickenson County (part)	83	45.2	2	9	3	6	6	15	19	6	4
Russell County (part)	566	41.2	34	97	17	28	61	87	73	26	39
Danville city	43,055	42.6	2,723	6,539	1,895	2,212	4,666	4,709	6,130	3,110	2,856
Dayton town, Rockingham County	1,530	41.0	105	256	53	55	179	215	257	100	65
Deep Creek CDP, Accomack County	115	54.9	3	13	3	4	9	11	15	10	10
Deerfield CDP, Augusta County	132	42.7	5	22	4	4	14	20	23	9	5
Deltaville CDP, Middlesex County	1,119	56.5	39	92	28	36	65	84	191	108	143
Dendron town, Surry County	272	44.5	19	37	10	12	25	35	41	26	16
Dillwyn town, Buckingham County	447	46.8	41	57	19	25	31	41	53	26	41
Dooms CDP, Augusta County	1,327	46.2	63	164	49	60	125	171	241	126	100
Drakes Branch town, Charlotte County	530	45.1	31	91	27	20	35	60	82	35	30
Dranesville CDP, Fairfax County	11,921	40.8	734	2,595	335	431	1,012	1,662	2,530	1,089	788
Draper CDP, Pulaski County	320	44.4	10	50	14	11	27	51	46	27	21
Dryden CDP, Lee County	1,208	39.6	74	196	38	60	148	180	183	94	68
Dublin town, Pulaski County	2,534	37.2	102	270	106	180	501	440	335	163	128
Duffield town, Scott County	91	42.5	4	13	2	4	7	17	8	5	8
Dulles Town Center CDP, Loudoun County	4,601	31.4	452	707	128	284	1,125	894	546	192	123
Dumbarton CDP, Henrico County	7,879	31.7	610	1,040	327	709	1,650	983	885	369	313
Dumfries town, Prince William County	4,961	30.3	454	1,062	239	309	743	719	692	257	189
Dungannon town, Scott County	332	42.0	19	59	13	12	42	36	62	23	20
Dunn Loring CDP, Fairfax County	8,803	42.1	545	1,717	184	263	746	1,392	1,553	658	565
East Highland Park CDP, Henrico County	14,796	38.5	830	2,726	627	701	1,836	2,061	2,396	1,014	880
East Lexington CDP, Rockbridge County	1,463	29.4	95	193	69	278	208	162	155	79	67
Eastville town, Northampton County	305	37.4	11	20	24	30	55	57	47	17	7
Ebony CDP, Brunswick County	161	36.3	17	30	5	4	23	18	25	8	10
Edinburg town, Shenandoah County	1,041	37.2	73	159	35	63	166	130	140	51	61
Elkton town, Rockingham County	2,726	39.5	170	454	101	148	350	322	400	146	142
Elliston CDP, Montgomery County	902	39.3	70	152	19	39	127	113	148	55	62
Emory CDP, Washington County	1,251	21.6	24	82	438	211	72	96	98	46	56
Emporia city	5,927	37.9	409	1,118	245	285	705	685	792	339	347
Enon CDP, Chesterfield County	3,466	37.9	189	617	110	187	495	493	550	222	195
Esmont CDP, Albemarle County	528	39.8	32	103	19	15	68	67	81	41	29
Ettrick CDP, Chesterfield County	6,682	21.0	253	716	2,364	847	568	522	559	268	148
Ewing CDP, Lee County	439	41.6	24	75	20	13	46	71	68	29	24
Exmore town, Northampton County	1,460	44.4	105	212	52	59	155	160	197	97	105
Fairfax city	22,565	39.1	1,279	3,313	760	1,505	3,266	3,109	3,440	1,410	1,395
Fairfax Station CDP, Fairfax County	12,030	45.0	461	2,455	392	500	818	1,384	2,446	1,044	1,090
Fair Lakes CDP, Fairfax County	7,942	32.5	583	1,256	175	426	1,930	1,469	1,085	353	277
Fairlawn CDP, Pulaski County	2,367	43.9	144	300	69	99	263	343	340	156	204
Fair Oaks CDP, Fairfax County	30,223	32.3	2,292	3,434	628	2,166	8,404	5,369	3,622	1,348	1,102
Fairview CDP, Mecklenburg County	240	69.0	2	19	6	6	13	10	33	11	9
Fairview Beach CDP, King George County	391	47.4	23	35	9	24	41	46	55	50	28
Falls Church city	12,332	39.0	774	2,273	274	477	1,669	1,843	2,030	980	719
Falmouth CDP, Stafford County	4,274	37.3	298	782	120	204	609	535	603	248	241
Fancy Gap CDP, Carroll County	237	44.6	8	47	8	7	10	40	31	11	17
Farmville town	8,216	22.2	311	751	2,290	1,498	668	562	591	297	267
Cumberland County (part)	531	36.3	46	82	14	27	87	63	63	31	33
Prince Edward County (part)	7,685	21.9	265	669	2,276	1,471	581	499	528	266	234
Ferrum CDP, Franklin County	2,043	21.0	63	169	800	338	123	144	143	76	60
Fieldale CDP, Henry County	879	44.8	41	126	34	31	91	119	150	54	52
Fincastle town, Botetourt County	353	41.1	8	36	15	27	63	48	58	23	22
Fishersville CDP, Augusta County	7,462	42.4	408	1,208	410	324	687	969	1,112	445	407
Flint Hill CDP, Rappahannock County	209	47.4	7	36	5	11	20	16	38	16	18
Floris CDP, Fairfax County	8,375	39.5	519	2,126	215	220	577	1,443	1,749	672	419
Floyd town, Floyd County	425	48.4	15	60	12	8	53	38	66	30	35
Forest CDP, Bedford County	9,106	43.0	400	1,739	314	388	793	1,163	1,630	670	647
Fort Belvoir CDP, Fairfax County	7,100	22.6	974	2,200	221	445	1,378	1,318	450	62	29
Fort Chiswell CDP, Wythe County	939	41.4	58	141	30	38	120	142	152	74	58
Fort Hunt CDP, Fairfax County	16,045	45.5	986	3,383	251	280	631	2,346	2,901	1,286	1,121

Table 2.
Age and Sex: 2010—Con.

[For information on confidentiality protection, nonsampling error, and definitions, see Selected Appendixes at <www.census.gov/prod/cen2010/cph-1-a.pdf>]

Age—Con			Age and sex						Percent of total population		
			All ages		18 years and over		65 years and over				
65 to 74 years	75 to 84 years	85 years and over	Female	Males per 100 females	Total	Female	Total	Female	Under 18 years	65 years and over	State County Place
											PLACE—Con.
170	124	58	1,265	83.9	1,692	934	352	218	27.3	15.1	Crewe town, Nottoway County
205	111	24	1,108	99.4	1,709	873	340	176	22.6	15.4	Crimora CDP, Augusta County
296	78	33	2,945	97.0	4,104	2,075	407	184	29.3	7.0	Crosspointe CDP, Fairfax County
375	198	90	2,963	87.8	3,907	2,090	663	387	29.8	11.9	Crozet CDP, Albemarle County
862	570	210	8,428	94.3	11,563	6,061	1,642	979	29.4	10.0	Culpeper town, Culpeper County
39	33	7	205	91.7	320	175	79	40	18.6	20.1	Cumberland CDP, Cumberland County
104	66	17	1,366	94.2	1,861	975	187	97	29.9	7.0	Dahlgren CDP, King George County
1	0	0	221	171.0	423	146	1	1	29.4	0.2	Dahlgren Center CDP, King George County
2,701	911	239	33,339	97.9	46,696	23,939	3,851	2,165	29.2	5.8	Dale City CDP, Prince William County
305	272	150	1,376	85.8	2,001	1,111	727	440	21.7	28.4	Daleville CDP, Botetourt County
111	70	39	429	89.7	689	370	220	130	15.4	27.0	Damascus town, Washington County
75	34	8	339	91.4	507	263	117	62	21.9	18.0	Dante CDP
7	5	1	43	93.0	72	37	13	7	13.3	15.7	Dickenson County (part)
68	29	7	296	91.2	435	226	104	55	23.1	18.4	Russell County (part)
3,851	2,971	1,393	23,419	83.8	33,793	18,834	8,215	5,160	21.5	19.1	Danville city
121	101	23	787	94.4	1,169	598	245	129	23.6	16.0	Dayton town, Rockingham County
22	13	2	59	94.9	99	52	37	21	13.9	32.2	Deep Creek CDP, Accomack County
14	8	4	64	106.3	105	52	26	13	20.5	19.7	Deerfield CDP, Augusta County
175	107	51	572	95.6	988	497	333	170	11.7	29.8	Deltaville CDP, Middlesex County
22	19	10	152	78.9	216	122	51	36	20.6	18.8	Dendron town, Surry County
47	40	26	258	73.3	349	205	113	71	21.9	25.3	Dillwyn town, Buckingham County
141	72	15	636	108.6	1,100	542	228	127	17.1	17.2	Dooms CDP, Augusta County
67	41	11	271	95.6	408	215	119	67	23.0	22.5	Drakes Branch town, Charlotte County
497	160	88	5,841	104.1	8,592	4,326	745	362	27.9	6.2	Dranesville CDP, Fairfax County
50	11	2	155	106.5	260	128	63	35	18.8	19.7	Draper CDP, Pulaski County
111	47	9	578	109.0	938	456	167	84	22.4	13.8	Dryden CDP, Lee County
148	112	49	1,084	133.8	2,162	920	309	200	14.7	12.2	Dublin town, Pulaski County
10	9	4	52	75.0	74	42	23	13	18.7	25.3	Duffield town, Scott County
118	27	5	2,307	99.4	3,442	1,724	150	70	25.2	3.3	Dulles Town Center CDP, Loudoun County
429	389	175	4,063	93.9	6,229	3,285	993	660	20.9	12.6	Dumbarton CDP, Henrico County
196	89	12	2,525	96.5	3,445	1,790	297	166	30.6	6.0	Dumfries town, Prince William County
26	16	4	168	97.6	254	128	46	22	23.5	13.9	Dungannon town, Scott County
601	436	143	4,424	99.0	6,541	3,312	1,180	626	25.7	13.4	Dunn Loring CDP, Fairfax County
1,056	512	157	8,057	83.6	11,240	6,360	1,725	1,043	24.0	11.7	East Highland Park CDP, Henrico County
93	44	20	781	87.3	1,175	623	157	91	19.7	10.7	East Lexington CDP, Rockbridge County
19	13	5	95	221.1	274	80	37	23	10.2	12.1	Eastville town, Northampton County
14	7	0	83	94.0	114	60	21	11	29.2	13.0	Ebony CDP, Brunswick County
95	46	22	528	97.2	809	429	163	98	22.3	15.7	Edinburg town, Shenandoah County
260	168	65	1,420	92.0	2,102	1,117	493	294	22.9	18.1	Elkton town, Rockingham County
65	34	18	458	96.9	680	341	117	71	24.6	13.0	Elliston CDP, Montgomery County
78	39	11	613	104.1	1,145	564	128	72	8.5	10.2	Emory CDP, Washington County
460	347	195	3,197	85.4	4,400	2,451	1,002	627	25.8	16.9	Emporia city
238	128	42	1,777	95.0	2,660	1,380	408	221	23.3	11.8	Enon CDP, Chesterfield County
43	23	7	276	91.3	393	207	73	44	25.6	13.8	Esmont CDP, Albemarle County
204	173	60	3,819	75.0	5,713	3,354	437	268	14.5	6.5	Ettrick CDP, Chesterfield County
35	25	9	231	90.0	340	182	69	39	22.6	15.7	Ewing CDP, Lee County
156	115	47	788	85.3	1,143	645	318	199	21.7	21.8	Exmore town, Northampton County
1,616	1,012	460	11,442	97.2	17,973	9,191	3,088	1,821	20.4	13.7	Fairfax city
1,039	321	80	5,998	100.6	9,114	4,568	1,440	690	24.2	12.0	Fairfax Station CDP, Fairfax County
256	105	27	4,118	92.9	6,103	3,195	388	221	23.2	4.9	Fair Lakes CDP, Fairfax County
268	116	65	1,214	95.0	1,923	1,016	449	264	18.8	19.0	Fairlawn CDP, Pulaski County
1,114	492	252	15,577	94.0	24,497	12,791	1,858	1,099	18.9	6.1	Fair Oaks CDP, Fairfax County
34	53	44	129	86.0	219	116	131	75	8.8	54.6	Fairview CDP, Mecklenburg County
41	29	10	193	102.6	333	162	80	41	14.8	20.5	Fairview Beach CDP, King George County
714	361	218	6,289	96.1	9,285	4,823	1,293	747	24.7	10.5	Falls Church city
365	167	102	2,199	94.4	3,194	1,674	634	361	25.3	14.8	Falmouth CDP, Stafford County
31	21	6	129	83.7	182	101	58	36	23.2	24.5	Fancy Gap CDP, Carroll County
383	354	244	4,863	68.9	7,154	4,339	981	650	12.9	11.9	Farmville town
34	38	13	313	69.6	403	247	85	60	24.1	16.0	Cumberland County (part)
349	316	231	4,550	68.9	6,751	4,092	896	590	12.2	11.7	Prince Edward County (part)
84	33	10	1,022	99.9	1,811	891	127	65	11.4	6.2	Ferrum CDP, Franklin County
93	64	24	451	94.9	712	374	181	108	19.0	20.6	Fieldale CDP, Henry County
32	16	5	147	140.1	309	126	53	35	12.5	15.0	Fincastle town, Botetourt County
713	480	299	3,882	92.2	5,846	3,091	1,492	877	21.7	20.0	Fishersville CDP, Augusta County
26	13	3	108	93.5	166	88	42	22	20.6	20.1	Flint Hill CDP, Rappahannock County
324	87	24	4,221	98.4	5,730	2,939	435	206	31.6	5.2	Floris CDP, Fairfax County
55	41	12	224	89.7	350	190	108	71	17.6	25.4	Floyd town, Floyd County
785	445	132	4,741	92.1	6,967	3,699	1,362	787	23.5	15.0	Forest CDP, Bedford County
14	7	2	3,559	99.5	3,926	1,995	23	18	44.7	0.3	Fort Belvoir CDP, Fairfax County
78	37	11	474	98.1	740	370	126	66	21.2	13.4	Fort Chiswell CDP, Wythe County
1,398	986	476	8,261	94.2	11,676	6,135	2,860	1,543	27.2	17.8	Fort Hunt CDP, Fairfax County

Table 2.
Age and Sex: 2010—Con.

[For information on confidentiality protection, nonsampling error, and definitions, see Selected Appendixes at <www.census.gov/prod/cen2010/cph-1-a.pdf>]

State County Place	Total population	Median age	Age: Under 5 years	5 to 17 years	18 to 20 years	21 to 24 years	25 to 34 years	35 to 44 years	45 to 54 years	55 to 59 years	60 to 64 years
PLACE—Con.											
Fort Lee CDP, Prince George County	3,393	20.6	562	1,011	139	280	810	465	91	10	11
Franconia CDP, Fairfax County	18,245	36.5	1,355	2,669	423	685	3,443	3,400	2,980	1,243	853
Franklin city	8,582	40.7	632	1,414	349	454	918	966	1,255	572	542
Franklin Farm CDP, Fairfax County	19,288	40.4	1,098	4,726	523	577	1,420	2,847	4,091	1,666	1,206
Fredericksburg city	24,286	28.8	1,590	3,189	2,721	2,928	3,808	2,732	2,753	1,163	989
Free Union CDP, Albemarle County	193	45.5	9	38	2	3	18	23	34	19	14
Fries town, Grayson County	484	56.3	12	47	17	14	37	52	48	39	54
Front Royal town, Warren County	14,440	38.2	1,061	2,551	564	709	1,755	1,876	2,122	841	779
Gainesville CDP, Prince William County	11,481	34.2	913	2,530	323	415	1,709	2,243	1,756	537	442
Galax city	7,042	42.4	414	1,130	253	323	748	902	955	491	403
Gargatha CDP, Accomack County	381	43.1	19	62	23	14	34	50	69	27	29
Gasburg CDP, Brunswick County	481	57.5	16	35	7	6	29	32	86	59	58
Gate City town, Scott County	2,034	45.5	82	299	70	95	195	260	309	142	139
George Mason CDP, Fairfax County	9,496	21.0	300	929	3,562	1,480	527	688	799	343	340
Glade Spring town, Washington County	1,456	41.4	101	225	48	80	157	188	206	95	75
Glasgow town, Rockbridge County	1,133	38.9	84	182	32	42	165	141	135	84	75
Glen Allen CDP, Henrico County	14,774	38.0	996	2,522	449	557	2,169	2,369	2,383	1,031	822
Glen Lyn town, Giles County	115	36.8	2	25	6	4	18	16	20	3	2
Glenvar CDP, Roanoke County	976	73.6	16	91	14	10	46	56	64	44	55
Gloucester Courthouse CDP, Gloucester County	2,951	44.3	144	450	89	100	332	390	421	177	163
Gloucester Point CDP, Gloucester County	9,402	42.5	468	1,508	307	448	1,085	1,226	1,584	663	633
Goochland CDP, Goochland County	861	39.4	54	204	19	17	83	149	137	52	53
Gordonsville town	1,496	40.8	98	267	50	71	182	161	232	115	86
Louisa County (part)	0	0.0	0	0	0	0	0	0	0	0	0
Orange County (part)	1,496	40.8	98	267	50	71	182	161	232	115	86
Goshen town, Rockbridge County	361	42.6	24	54	20	15	32	52	55	21	23
Gratton CDP, Tazewell County	937	43.7	40	152	24	33	102	138	128	72	110
Great Falls CDP, Fairfax County	15,427	44.8	653	3,855	405	416	641	1,796	3,217	1,289	1,227
Greenbackville CDP, Accomack County	192	43.3	9	24	8	11	26	23	32	8	14
Greenbriar CDP, Fairfax County	8,166	37.1	541	1,315	202	430	1,336	1,261	1,245	498	417
Greenbush CDP, Accomack County	220	34.0	19	45	7	8	34	21	34	22	8
Greenville CDP, Augusta County	832	43.4	18	75	25	38	152	132	167	57	57
Gretna town, Pittsylvania County	1,267	49.5	75	181	38	42	106	125	180	70	74
Grottoes town	2,668	36.6	189	520	102	121	343	409	391	159	127
Augusta County (part)	7	40.3	0	0	1	2	0	2	0	0	0
Rockingham County (part)	2,661	36.6	189	520	101	119	343	407	391	159	127
Groveton CDP, Fairfax County	14,598	34.9	1,253	2,356	452	736	2,516	2,371	2,138	842	716
Grundy town, Buchanan County	1,021	33.8	46	246	51	42	135	100	111	80	57
Gwynn CDP, Mathews County	602	57.6	21	74	13	11	35	46	79	59	64
Halifax town, Halifax County	1,309	47.2	46	143	52	60	156	149	237	81	97
Hallwood town, Accomack County	206	40.5	14	39	6	9	21	29	35	8	12
Hamilton town, Loudoun County	506	39.7	25	83	14	15	71	75	79	40	47
Hampden-Sydney CDP, Prince Edward County	1,450	21.1	13	64	631	453	34	52	68	41	24
Hampton city	137,436	35.5	8,870	22,404	7,551	10,092	19,057	16,058	20,840	8,650	7,058
Hanover CDP, Hanover County	252	46.7	16	32	8	12	33	17	52	17	19
Harborton CDP, Accomack County	131	55.8	6	13	3	3	10	8	21	6	16
Harrisonburg city	48,914	22.7	2,425	4,923	10,956	9,466	6,217	4,014	3,823	1,676	1,381
Harriston CDP, Augusta County	909	35.6	52	210	29	28	125	148	155	57	40
Hayfield CDP, Fairfax County	3,909	42.9	228	741	119	107	337	584	693	300	262
Haymarket town, Prince William County	1,782	32.2	170	397	46	70	315	345	252	57	52
Haysi town, Dickenson County	498	41.1	12	37	15	35	84	112	105	26	20
Heathsville CDP, Northumberland County	142	54.3	3	11	8	6	7	13	26	18	11
Henry Fork CDP, Franklin County	1,234	35.6	99	231	49	70	163	172	159	68	60
Herndon town, Fairfax County	23,292	32.7	2,096	3,746	690	1,318	4,862	3,807	3,263	1,345	946
Highland Springs CDP, Henrico County	15,711	35.1	1,095	3,106	626	785	2,216	2,067	2,277	1,053	889
Hillsboro town, Loudoun County	80	45.0	4	17	1	0	6	12	17	8	3
Hillsville town, Carroll County	2,681	46.6	163	382	94	102	233	315	352	187	192
Hiwassee CDP, Pulaski County	264	44.9	5	48	11	5	23	41	37	26	18
Hollins CDP	14,673	44.6	659	2,215	681	652	1,444	1,768	2,036	1,066	1,075
Botetourt County (part)	152	47.3	10	19	3	6	16	17	31	14	18
Roanoke County (part)	14,521	44.5	649	2,196	678	646	1,428	1,751	2,005	1,052	1,057
Hollymead CDP, Albemarle County	7,690	39.1	485	1,788	199	239	711	1,228	1,375	478	312
Honaker town, Russell County	1,449	40.9	89	229	44	68	186	178	219	110	79
Hopewell city	22,591	36.5	1,737	3,936	895	1,210	3,121	2,772	3,050	1,294	1,217
Horntown CDP, Accomack County	574	54.8	19	64	12	19	37	54	85	61	65
Horse Pasture CDP, Henry County	2,227	45.5	93	308	59	77	226	328	359	154	162
Hot Springs CDP, Bath County	738	43.4	23	93	27	41	87	111	99	51	65
Huntington CDP, Fairfax County	11,267	35.9	592	903	204	829	2,909	1,812	1,533	686	571
Hurt town, Pittsylvania County	1,304	44.6	70	198	38	49	149	159	206	76	72
Hybla Valley CDP, Fairfax County	15,801	32.1	1,504	2,955	557	903	2,715	2,296	2,051	832	606

Table 2.
Age and Sex: 2010—Con.

[For information on confidentiality protection, nonsampling error, and definitions, see Selected Appendixes at <www.census.gov/prod/cen2010/cph-1-a.pdf>]

Age—Con			Age and sex						Percent of total population		
			All ages		18 years and over		65 years and over				
65 to 74 years	75 to 84 years	85 years and over	Female	Males per 100 females	Total	Female	Total	Female	Under 18 years	65 years and over	State County Place
											PLACE—Con.
10	3	1	1,721	97.2	1,820	940	14	11	46.4	0.4	Fort Lee CDP, Prince George County
789	307	98	9,571	90.6	14,221	7,586	1,194	678	22.1	6.5	Franconia CDP, Fairfax County
737	476	267	4,761	80.3	6,536	3,739	1,480	911	23.8	17.2	Franklin city
847	218	69	9,707	98.7	13,464	6,868	1,134	547	30.2	5.9	Franklin Farm CDP, Fairfax County
1,179	840	394	13,142	84.8	19,507	10,823	2,413	1,498	19.7	9.9	Fredericksburg city
22	8	3	96	101.0	146	72	33	14	24.4	17.1	Free Union CDP, Albemarle County
72	70	22	274	76.6	425	237	164	107	12.2	33.9	Fries town, Grayson County
1,136	719	327	7,488	92.8	10,828	5,724	2,182	1,316	25.0	15.1	Front Royal town, Warren County
434	145	34	5,783	98.5	8,038	4,059	613	348	30.0	5.3	Gainesville CDP, Prince William County
651	493	279	3,727	88.9	5,498	2,986	1,423	888	21.9	20.2	Galax city
35	11	8	195	95.4	300	152	54	28	21.3	14.2	Gargatha CDP, Accomack County
100	44	9	238	102.1	430	216	153	76	10.6	31.8	Gasburg CDP, Brunswick County
248	135	60	1,061	91.7	1,653	891	443	264	18.7	21.8	Gate City town, Scott County
312	171	45	4,997	90.0	8,267	4,419	528	277	12.9	5.6	George Mason CDP, Fairfax County
162	88	31	757	92.3	1,130	610	281	164	22.4	19.3	Glade Spring town, Washington County
103	69	21	591	91.7	867	466	193	111	23.5	17.0	Glasgow town, Rockbridge County
860	468	148	7,813	89.1	11,256	6,092	1,476	869	23.8	10.0	Glen Allen CDP, Henrico County
11	6	2	55	109.1	88	45	19	13	23.5	16.5	Glen Lyn town, Giles County
116	233	231	662	47.4	869	608	580	451	11.0	59.4	Glenvar CDP, Roanoke County
253	238	194	1,586	86.1	2,357	1,285	685	438	20.1	23.2	Gloucester Courthouse CDP, Gloucester County
911	445	124	4,780	96.7	7,426	3,820	1,480	833	21.0	15.7	Gloucester Point CDP, Gloucester County
47	35	11	434	98.4	603	311	93	53	30.0	10.8	Goochland CDP, Goochland County
128	81	25	813	84.0	1,131	628	234	147	24.4	15.6	Gordonsville town
0	0	0	0	(X)	0	0	0	0	(X)	(X)	Louisa County (part)
128	81	25	813	84.0	1,131	628	234	147	24.4	15.6	Orange County (part)
38	20	7	176	105.1	283	143	65	38	21.6	18.0	Goshen town, Rockbridge County
97	28	13	468	100.2	745	376	138	69	20.5	14.7	Gratton CDP, Tazewell County
1,343	453	132	7,668	101.2	10,919	5,535	1,928	901	29.2	12.5	Great Falls CDP, Fairfax County
24	8	5	106	81.1	159	88	37	18	17.2	19.3	Greenbackville CDP, Accomack County
597	254	70	4,109	98.7	6,310	3,220	921	500	22.7	11.3	Greenbriar CDP, Fairfax County
18	3	1	109	101.8	156	76	22	12	29.1	10.0	Greenbush CDP, Accomack County
58	43	10	283	194.0	739	239	111	63	11.2	13.3	Greenville CDP, Augusta County
165	148	63	713	77.7	1,011	584	376	249	20.2	29.7	Gretna town, Pittsylvania County
185	87	35	1,387	92.4	1,959	1,057	307	185	26.6	11.5	Grottoes town
2	0	0	3	133.3	7	3	2	1	0.0	28.6	Augusta County (part)
183	87	35	1,384	92.3	1,952	1,054	305	184	26.6	11.5	Rockingham County (part)
704	320	194	7,449	96.0	10,989	5,671	1,218	697	24.7	8.3	Groveton CDP, Fairfax County
71	52	30	492	107.5	729	389	153	96	28.6	15.0	Grundy town, Buchanan County
127	55	18	322	87.0	507	275	200	108	15.8	33.2	Gwynn CDP, Mathews County
162	80	46	651	101.1	1,120	549	288	182	14.4	22.0	Halifax town, Halifax County
14	17	2	97	112.4	153	72	33	19	25.7	16.0	Hallwood town, Accomack County
35	17	5	263	92.4	398	205	57	34	21.3	11.3	Hamilton town, Loudoun County
41	23	6	197	636.0	1,373	164	70	38	5.3	4.8	Hampden-Sydney CDP, Prince Edward County
9,376	5,500	1,980	71,686	91.7	106,162	56,445	16,856	9,884	22.8	12.3	Hampton city
27	12	7	122	106.6	204	99	46	26	19.0	18.3	Hanover CDP, Hanover County
24	17	4	74	77.0	112	65	45	27	14.5	34.4	Harborton CDP, Accomack County
1,829	1,435	769	26,116	87.3	41,566	22,520	4,033	2,450	15.0	8.2	Harrisonburg city
37	20	8	453	100.7	647	334	65	32	28.8	7.2	Harriston CDP, Augusta County
331	177	30	2,035	92.1	2,940	1,578	538	302	24.8	13.8	Hayfield CDP, Fairfax County
56	17	5	903	97.3	1,215	635	78	42	31.8	4.4	Haymarket town, Prince William County
27	15	10	169	194.7	449	145	52	31	9.8	10.4	Haysi town, Dickenson County
18	12	9	65	118.5	128	61	39	19	9.9	27.5	Heathsville CDP, Northumberland County
88	62	13	607	103.3	904	458	163	89	26.7	13.2	Henry Fork CDP, Franklin County
798	314	107	11,142	109.0	17,450	8,301	1,219	666	25.1	5.2	Herndon town, Fairfax County
876	486	235	8,724	80.1	11,510	6,566	1,597	977	26.7	10.2	Highland Springs CDP, Henrico County
5	4	3	42	90.5	59	31	12	7	26.3	15.0	Hillsboro town, Loudoun County
277	226	158	1,451	84.8	2,136	1,177	661	413	20.3	24.7	Hillsville town, Carroll County
36	13	1	121	118.2	211	102	50	27	20.1	18.9	Hiwassee CDP, Pulaski County
1,399	1,152	526	8,101	81.1	11,799	6,709	3,077	1,939	19.6	21.0	Hollins CDP
10	6	2	83	83.1	123	72	18	11	19.1	11.8	Botetourt County (part)
1,389	1,146	524	8,018	81.1	11,676	6,637	3,059	1,928	19.6	21.1	Roanoke County (part)
457	304	114	4,064	89.2	5,417	2,921	875	535	29.6	11.4	Hollymead CDP, Albemarle County
159	67	21	744	94.8	1,131	602	247	149	21.9	17.0	Honaker town, Russell County
1,716	1,149	494	12,115	86.5	16,918	9,300	3,359	2,056	25.1	14.9	Hopewell city
106	40	12	298	92.6	491	257	158	77	14.5	27.5	Horntown CDP, Accomack County
251	160	50	1,114	99.9	1,826	904	461	256	18.0	20.7	Horse Pasture CDP, Henry County
84	40	17	360	105.0	622	299	141	74	15.7	19.1	Hot Springs CDP, Bath County
705	373	150	5,413	108.1	9,772	4,686	1,228	677	13.3	10.9	Huntington CDP, Fairfax County
160	96	31	713	82.9	1,036	573	287	173	20.6	22.0	Hurt town, Pittsylvania County
731	445	206	8,254	91.4	11,342	6,025	1,382	856	28.2	8.7	Hybla Valley CDP, Fairfax County

Table 2.
Age and Sex: 2010—Con.

[For information on confidentiality protection, nonsampling error, and definitions, see Selected Appendixes at <www.census.gov/prod/cen2010/cph-1-a.pdf>]

State County Place	Total population	Median age	Age: Under 5 years	5 to 17 years	18 to 20 years	21 to 24 years	25 to 34 years	35 to 44 years	45 to 54 years	55 to 59 years	60 to 64 years
PLACE—Con.											
Idylwood CDP, Fairfax County	17,288	34.2	1,325	2,282	364	1,031	3,908	2,848	2,334	1,007	802
Independence town, Grayson County	947	50.9	50	103	27	41	94	96	108	63	56
Independent Hill CDP, Prince William County	7,419	38.9	428	1,859	249	243	517	1,276	1,579	467	343
Innsbrook CDP, Henrico County	7,753	34.5	596	1,405	179	376	1,386	1,397	1,179	465	321
Iron Gate town, Alleghany County	388	45.4	27	56	11	17	37	44	57	28	36
Irvington town, Lancaster County	432	59.5	8	41	7	11	24	24	61	45	59
Ivanhoe CDP, Wythe County	551	42.8	31	85	21	18	57	83	78	49	45
Ivor town, Southampton County	339	41.5	22	56	14	10	40	40	45	28	20
Ivy CDP, Albemarle County	905	45.4	37	207	22	17	55	109	174	73	63
Jarratt town	638	41.6	33	115	20	26	81	74	88	49	42
Greensville County (part)	502	41.3	24	95	16	19	63	61	71	38	29
Sussex County (part)	136	44.0	9	20	4	7	18	13	17	11	13
Jolivue CDP, Augusta County	1,129	44.0	75	114	40	70	153	129	157	76	85
Jonesville town, Lee County	1,034	45.1	65	135	29	47	99	141	122	83	84
Keller town, Accomack County	178	47.5	9	25	8	7	13	19	41	9	13
Kenbridge town, Lunenburg County	1,257	40.1	94	198	60	49	150	152	138	96	97
Keokee CDP, Lee County	416	41.5	13	62	24	18	46	68	68	28	28
Keysville town, Charlotte County	832	43.1	49	163	38	30	73	78	108	51	45
Kilmarnock town	1,487	52.4	70	194	49	51	123	133	172	84	86
Lancaster County (part)	1,430	52.9	68	184	46	46	115	130	165	82	84
Northumberland County (part)	57	38.5	2	10	3	5	8	3	7	2	2
King and Queen Court House CDP, King and Queen County	85	51.1	3	9	2	3	8	5	20	11	5
King George CDP, King George County	4,457	35.3	380	942	110	171	606	710	684	254	172
Kings Park CDP, Fairfax County	4,333	39.9	252	807	135	197	469	660	726	290	212
Kings Park West CDP, Fairfax County	13,390	39.6	723	2,557	519	756	1,427	1,778	2,400	1,000	869
Kingstowne CDP, Fairfax County	15,556	37.4	1,209	2,220	289	558	2,741	3,042	2,718	1,025	745
King William CDP, King William County	252	39.4	12	46	8	11	36	29	43	20	12
La Crosse town, Mecklenburg County	604	39.0	36	98	18	35	78	88	83	33	31
Lafayette CDP, Montgomery County	449	40.1	32	65	12	23	59	69	61	32	22
Lake Barcroft CDP, Fairfax County	9,558	41.1	660	1,485	225	352	1,189	1,461	1,511	702	619
Lake Caroline CDP, Caroline County	2,260	34.9	182	431	49	92	378	313	296	148	149
Lake Holiday CDP, Frederick County	1,905	37.9	135	421	52	39	205	352	271	115	116
Lake Land'Or CDP, Caroline County	4,223	31.6	400	869	115	213	786	628	520	211	181
Lake Monticello CDP, Fluvanna County	9,920	40.6	715	1,806	220	211	1,175	1,459	1,353	526	605
Lake of the Woods CDP, Orange County	7,177	50.6	383	1,033	154	161	583	806	857	447	624
Lake Ridge CDP, Prince William County	41,058	35.6	2,970	7,778	1,361	1,814	6,226	6,441	6,461	2,684	2,275
Lakeside CDP, Henrico County	11,849	38.0	803	1,599	351	599	2,043	1,759	1,739	707	629
Lake Wilderness CDP, Spotsylvania County	2,669	32.5	198	627	110	124	353	442	418	149	99
Lansdowne CDP, Loudoun County	11,253	37.6	939	2,372	229	328	1,259	2,221	1,536	420	406
Laurel CDP, Henrico County	16,713	34.2	1,198	2,352	651	1,082	3,265	2,416	2,273	877	726
Laurel Hill CDP, Fairfax County	6,855	36.1	522	1,531	218	215	826	1,277	1,241	363	261
Laurel Park CDP, Henry County	675	44.7	19	111	17	21	59	113	98	50	57
Lawrenceville town, Brunswick County	1,438	24.0	90	224	267	155	161	122	119	86	61
Laymantown CDP, Botetourt County	1,979	46.4	74	364	63	56	148	250	343	162	157
Lebanon town, Russell County	3,424	40.5	216	503	126	156	471	420	437	218	191
Lee Mont CDP, Accomack County	125	41.5	11	25	3	2	15	13	16	8	8
Leesburg town, Loudoun County	42,616	33.3	3,874	9,196	1,221	1,796	6,467	7,546	6,503	1,994	1,471
Lexington city	7,042	22.8	186	528	1,871	1,256	589	415	500	311	309
Lincolnia CDP, Fairfax County	22,855	35.6	1,741	3,357	668	1,184	4,206	3,691	3,500	1,400	1,177
Linton Hall CDP, Prince William County	35,725	32.0	3,606	9,410	952	968	4,804	7,812	4,900	1,181	872
Loch Lomond CDP, Prince William County	3,701	33.2	286	670	159	210	614	515	545	192	151
Long Branch CDP, Fairfax County	7,593	45.6	308	1,512	251	305	449	898	1,381	612	534
Lorton CDP, Fairfax County	18,610	34.2	1,543	3,632	584	907	2,898	3,232	2,891	938	652
Loudoun Valley Estates CDP, Loudoun County	3,656	33.4	515	857	42	50	510	955	389	107	100
Louisa town, Louisa County	1,555	40.9	123	200	48	80	236	171	205	63	92
Lovettsville town, Loudoun County	1,613	33.5	160	363	40	30	255	285	217	76	65
Lovingston CDP, Nelson County	520	50.6	32	54	20	21	47	47	77	34	28
Lowes Island CDP, Loudoun County	10,756	38.3	855	2,552	226	240	975	2,064	2,055	605	452
Low Moor CDP, Alleghany County	258	49.0	11	36	5	11	17	38	36	26	35
Lunenburg CDP, Lunenburg County	165	46.5	9	29	5	7	8	23	19	18	11
Luray town, Page County	4,895	44.9	238	709	162	217	540	587	712	282	318
Lynchburg city	75,568	30.3	4,575	10,199	9,117	8,175	9,427	7,417	8,511	4,034	3,557
Lyndhurst CDP, Augusta County	1,490	44.6	72	257	41	50	125	210	247	112	113
McKenney town, Dinwiddie County	483	42.1	29	91	14	22	43	57	81	38	37
McLean CDP, Fairfax County	48,115	45.1	2,631	10,321	1,001	1,125	2,656	6,269	8,404	3,879	3,656
McMullin CDP, Smyth County	464	46.3	19	68	12	18	43	65	56	28	37
McNair CDP, Fairfax County	17,513	31.0	1,834	2,239	269	963	5,753	3,374	1,675	458	369
Madison town, Madison County	229	40.1	16	46	6	12	25	28	35	19	9
Madison Heights CDP, Amherst County	11,285	42.3	650	1,815	359	531	1,266	1,425	1,785	797	712

Table 2.
Age and Sex: 2010—Con.

[For information on confidentiality protection, nonsampling error, and definitions, see Selected Appendixes at <www.census.gov/prod/cen2010/cph-1-a.pdf>]

Age—Con			Age and sex						Percent of total population		
			All ages		18 years and over		65 years and over				
65 to 74 years	75 to 84 years	85 years and over	Female	Males per 100 females	Total	Female	Total	Female	Under 18 years	65 years and over	State County Place
											PLACE—Con.
838	371	178	8,647	99.9	13,681	6,919	1,387	780	20.9	8.0	Idylwood CDP, Fairfax County
118	109	82	521	81.8	794	453	309	214	16.2	32.6	Independence town, Grayson County
306	124	28	3,729	99.0	5,132	2,596	458	231	30.8	6.2	Independent Hill CDP, Prince William County
278	134	37	3,911	98.2	5,752	2,913	449	248	25.8	5.8	Innsbrook CDP, Henrico County
38	30	7	195	99.0	305	159	75	41	21.4	19.3	Iron Gate town, Alleghany County
88	49	15	214	101.9	383	199	152	73	11.3	35.2	Irvington town, Lancaster County
52	24	8	256	115.2	435	206	84	39	21.1	15.2	Ivanhoe CDP, Wythe County
33	26	5	184	84.2	261	138	64	36	23.0	18.9	Ivor town, Southampton County
90	48	10	464	95.0	661	346	148	79	27.0	16.4	Ivy CDP, Albemarle County
55	40	15	348	83.3	490	279	110	73	23.2	17.2	Jarratt town
41	33	12	261	92.3	383	213	86	58	23.7	17.1	Greensville County (part)
14	7	3	87	56.3	107	66	24	15	21.3	17.6	Sussex County (part)
95	95	40	630	79.2	940	543	230	165	16.7	20.4	Jolivue CDP, Augusta County
115	86	28	561	84.3	834	471	229	143	19.3	22.1	Jonesville town, Lee County
14	15	5	94	89.4	144	73	34	20	19.1	19.1	Keller town, Accomack County
125	61	37	653	92.5	965	510	223	142	23.2	17.7	Kenbridge town, Lunenburg County
37	18	6	202	105.9	341	168	61	38	18.0	14.7	Keokee CDP, Lee County
67	78	52	468	77.8	620	378	197	140	25.5	23.7	Keysville town, Charlotte County
173	197	155	871	70.7	1,223	743	525	354	17.8	35.3	Kilmarnock town
168	192	150	841	70.0	1,178	718	510	347	17.6	35.7	Lancaster County (part)
5	5	5	30	90.0	45	25	15	7	21.1	26.3	Northumberland County (part)
12	5	2	41	107.3	73	36	19	10	14.1	22.4	King and Queen Court House CDP, King and Queen County
275	102	51	2,283	95.2	3,135	1,631	428	245	29.7	9.6	King George CDP, King George County
339	201	45	2,152	101.3	3,274	1,629	585	326	24.4	13.5	Kings Park CDP, Fairfax County
963	332	66	6,753	98.3	10,110	5,219	1,361	713	24.5	10.2	Kings Park West CDP, Fairfax County
644	264	101	8,269	88.1	12,127	6,553	1,009	603	22.0	6.5	Kingstowne CDP, Fairfax County
18	11	6	141	78.7	194	103	35	20	23.0	13.9	King William CDP, King William County
60	32	12	310	94.8	470	243	104	64	22.2	17.2	La Crosse town, Mecklenburg County
38	27	9	218	106.0	352	171	74	41	21.6	16.5	Lafayette CDP, Montgomery County
739	402	213	4,818	98.4	7,413	3,782	1,354	745	22.4	14.2	Lake Barcroft CDP, Fairfax County
135	67	20	1,172	92.8	1,647	873	222	105	27.1	9.8	Lake Caroline CDP, Caroline County
147	43	9	951	100.3	1,349	680	199	86	29.2	10.4	Lake Holiday CDP, Frederick County
206	80	14	2,132	98.1	2,954	1,524	300	162	30.0	7.1	Lake Land'Or CDP, Caroline County
1,096	635	119	5,185	91.3	7,399	3,937	1,850	976	25.4	18.6	Lake Monticello CDP, Fluvanna County
1,255	710	164	3,741	91.8	5,761	3,051	2,129	1,107	19.7	29.7	Lake of the Woods CDP, Orange County
1,853	759	436	21,413	91.7	30,310	16,123	3,048	1,770	26.2	7.4	Lake Ridge CDP, Prince William County
796	549	275	6,249	89.6	9,447	5,123	1,620	1,041	20.3	13.7	Lakeside CDP, Henrico County
96	44	9	1,331	100.5	1,844	942	149	82	30.9	5.6	Lake Wilderness CDP, Spotsylvania County
682	646	215	5,945	89.3	7,942	4,308	1,543	960	29.4	13.7	Lansdowne CDP, Loudoun County
957	658	258	8,614	94.0	13,163	6,841	1,873	1,184	21.2	11.2	Laurel CDP, Henrico County
261	121	19	3,585	91.2	4,802	2,581	401	225	29.9	5.8	Laurel Hill CDP, Fairfax County
96	29	5	359	88.0	545	300	130	69	19.3	19.3	Laurel Park CDP, Henry County
87	52	14	736	95.4	1,124	582	153	89	21.8	10.6	Lawrenceville town, Brunswick County
240	101	21	995	98.9	1,541	779	362	195	22.1	18.3	Laymantown CDP, Botetourt County
354	225	107	1,832	86.9	2,705	1,481	686	434	21.0	20.0	Lebanon town, Russell County
18	4	2	65	92.3	89	48	24	12	28.8	19.2	Lee Mont CDP, Accomack County
1,452	715	381	21,770	95.8	29,546	15,268	2,548	1,560	30.7	6.0	Leesburg town, Loudoun County
466	414	197	3,119	125.8	6,328	2,778	1,077	670	10.1	15.3	Lexington city
1,224	501	206	11,466	99.3	17,757	8,986	1,931	1,092	22.3	8.4	Lincolnia CDP, Fairfax County
808	314	98	17,972	98.8	22,709	11,641	1,220	723	36.4	3.4	Linton Hall CDP, Prince William County
233	104	22	1,711	116.3	2,745	1,262	359	191	25.8	9.7	Loch Lomond CDP, Prince William County
729	444	170	3,858	96.8	5,773	2,980	1,343	736	24.0	17.7	Long Branch CDP, Fairfax County
553	387	393	9,739	91.1	13,435	7,157	1,333	801	27.8	7.2	Lorton CDP, Fairfax County
94	25	12	1,851	97.5	2,284	1,166	131	67	37.5	3.6	Loudoun Valley Estates CDP, Loudoun County
150	111	76	831	87.1	1,232	672	337	206	20.8	21.7	Louisa town, Louisa County
66	42	14	838	92.5	1,090	582	122	84	32.4	7.6	Lovettsville town, Loudoun County
68	49	43	285	82.5	434	248	160	106	16.5	30.8	Lovingston CDP, Nelson County
500	186	46	5,494	95.8	7,349	3,788	732	392	31.7	6.8	Lowes Island CDP, Loudoun County
34	6	3	122	111.5	211	103	43	24	18.2	16.7	Low Moor CDP, Alleghany County
24	10	2	84	96.4	127	67	36	19	23.0	21.8	Lunenburg CDP, Lunenburg County
552	391	187	2,539	92.8	3,948	2,086	1,130	696	19.3	23.1	Luray town, Page County
4,893	3,632	2,031	40,094	88.5	60,794	32,901	10,556	6,462	19.6	14.0	Lynchburg city
163	83	17	751	98.4	1,161	597	263	150	22.1	17.7	Lyndhurst CDP, Augusta County
37	19	15	253	90.9	363	201	71	42	24.8	14.7	McKenney town, Dinwiddie County
4,401	2,466	1,306	24,918	93.1	35,163	18,616	8,173	4,411	26.9	17.0	McLean CDP, Fairfax County
59	44	15	250	85.6	377	201	118	72	18.8	25.4	McMullin CDP, Smyth County
345	167	67	8,719	100.9	13,440	6,691	579	341	23.3	3.3	McNair CDP, Fairfax County
12	16	5	116	97.4	167	87	33	22	27.1	14.4	Madison town, Madison County
1,058	673	214	5,916	90.8	8,820	4,733	1,945	1,147	21.8	17.2	Madison Heights CDP, Amherst County

Table 2.
Age and Sex: 2010—Con.

[For information on confidentiality protection, nonsampling error, and definitions, see Selected Appendixes at <www.census.gov/prod/cen2010/cph-1-a.pdf>]

State County Place	Total population	Median age	Age: Under 5 years	5 to 17 years	18 to 20 years	21 to 24 years	25 to 34 years	35 to 44 years	45 to 54 years	55 to 59 years	60 to 64 years
PLACE—Con.											
Makemie Park CDP, Accomack County	155	39.7	7	35	5	12	8	28	25	8	9
Manassas city	37,821	32.1	3,194	7,553	1,467	2,162	6,244	5,500	5,446	2,071	1,577
Manassas Park city	14,273	30.9	1,294	2,765	519	835	2,750	2,425	1,816	585	478
Manchester CDP, Chesterfield County	10,804	36.4	664	1,908	418	590	1,604	1,503	1,536	648	592
Mantua CDP, Fairfax County	7,135	44.7	275	1,555	193	257	460	866	1,273	564	424
Mappsburg CDP, Accomack County	60	35.7	2	12	3	0	11	10	8	4	4
Mappsville CDP, Accomack County	440	27.6	58	82	21	35	77	42	51	25	21
Marion town, Smyth County	5,968	42.5	368	794	285	303	695	739	797	405	404
Marshall CDP, Fauquier County	1,480	36.5	93	291	55	83	189	223	250	85	66
Martinsville city	13,821	43.6	850	2,105	486	611	1,460	1,674	2,157	946	883
Marumsco CDP, Prince William County	35,036	30.5	3,260	6,675	1,461	2,277	6,596	5,474	4,616	1,487	1,056
Mason Neck CDP, Fairfax County	2,005	46.7	106	348	53	51	123	243	408	201	142
Massanetta Springs CDP, Rockingham County	4,833	43.8	309	912	101	121	420	635	623	283	303
Massanutten CDP, Rockingham County	2,291	41.2	149	430	66	60	230	353	393	155	155
Mathews CDP, Mathews County	555	49.2	25	78	21	16	39	67	73	43	27
Matoaca CDP, Chesterfield County	2,403	38.1	150	460	91	124	298	314	356	140	162
Maurertown CDP, Shenandoah County	770	40.4	46	141	23	25	77	136	113	51	42
Max Meadows CDP, Wythe County	562	42.9	30	91	16	24	65	66	95	39	48
Meadowbrook CDP, Chesterfield County	18,312	36.7	1,209	3,412	792	944	2,440	2,455	2,629	1,273	1,030
Meadow View CDP, Washington County	967	44.1	50	143	35	41	99	130	160	80	77
Mechanicsville CDP, Hanover County	36,348	39.1	2,303	7,179	1,229	1,345	3,947	5,650	5,575	2,222	1,927
Melfa town, Accomack County	408	43.0	20	76	14	14	40	51	56	31	26
Merrifield CDP, Fairfax County	15,212	32.8	1,142	1,712	314	1,130	4,018	2,572	1,957	765	626
Merrimac CDP, Montgomery County	2,133	46.0	121	246	52	156	265	200	244	106	86
Metompkin CDP, Accomack County	551	37.3	47	83	28	28	81	53	66	53	31
Middlebrook CDP, Augusta County	213	46.2	10	37	8	2	15	28	42	18	17
Middleburg town, Loudoun County	673	47.2	39	87	9	28	63	83	111	54	47
Middletown town, Frederick County	1,265	35.0	103	242	48	82	157	177	187	68	76
Midland CDP, Fauquier County	218	43.0	13	31	9	8	23	32	42	12	10
Mineral town, Louisa County	467	35.4	35	83	10	28	75	43	76	33	36
Modest Town CDP, Accomack County	149	50.4	8	16	4	11	13	12	36	13	6
Montclair CDP, Prince William County	19,570	38.8	1,278	4,003	655	717	2,136	2,868	3,330	1,440	1,322
Monterey town, Highland County	147	51.5	4	17	2	5	10	19	26	6	17
Montrose CDP, Henrico County	7,993	33.0	654	1,501	326	521	1,179	1,034	1,175	473	351
Montross town, Westmoreland County	384	49.8	16	51	19	8	33	43	46	23	29
Montvale CDP, Bedford County	698	45.8	24	105	35	30	65	81	136	48	61
Moorefield Station CDP, Loudoun County	77	29.5	10	11	0	3	22	25	5	0	1
Motley CDP, Pittsylvania County	1,015	43.9	63	158	41	40	91	136	142	76	68
Mountain Road CDP, Halifax County	1,100	45.7	49	191	42	36	103	123	145	102	90
Mount Crawford town, Rockingham County	433	42.1	23	61	16	27	51	57	92	22	29
Mount Hermon CDP, Pittsylvania County	3,966	42.9	219	688	125	109	401	564	655	325	293
Mount Jackson town, Shenandoah County	1,994	36.5	115	407	81	100	254	289	280	105	105
Mount Sidney CDP, Augusta County	663	44.3	35	114	23	29	63	74	125	45	52
Mount Vernon CDP, Fairfax County	12,416	42.9	822	2,205	297	439	1,161	1,708	2,132	886	853
Narrows town, Giles County	2,029	40.8	114	362	63	84	231	276	274	97	137
Nassawadox town, Northampton County	499	61.8	22	37	15	14	25	30	62	35	34
Nathalie CDP, Halifax County	183	40.8	9	36	6	9	17	23	23	8	13
Neabsco CDP, Prince William County	12,068	31.8	1,236	2,409	344	522	2,238	2,199	1,730	543	362
Nellysford CDP, Nelson County	1,076	62.7	14	75	15	12	45	54	115	99	189
Nelsonia CDP, Accomack County	523	38.8	39	89	17	34	58	76	109	40	22
New Baltimore CDP, Fauquier County	8,119	40.9	451	1,905	255	215	595	1,254	1,571	537	501
New Castle town, Craig County	153	37.3	12	30	3	6	24	21	15	11	8
New Church CDP, Accomack County	205	43.1	12	24	8	13	22	29	32	17	13
New Hope CDP, Augusta County	797	43.5	40	137	31	32	74	102	142	68	66
Newington CDP, Fairfax County	12,943	37.0	991	2,423	428	547	1,711	1,994	2,219	908	769
Newington Forest CDP, Fairfax County	12,442	37.2	869	2,446	371	534	1,595	2,018	2,187	961	766
New Kent CDP, New Kent County	239	40.4	11	50	12	7	22	35	47	22	13
New Market town, Shenandoah County	2,146	45.7	134	303	70	98	218	229	269	142	157
Newport News city	180,719	32.3	13,430	30,483	10,143	14,153	28,215	21,972	25,275	9,747	8,082
New River CDP, Pulaski County	244	47.0	12	29	2	6	33	34	38	25	19
Newsoms town, Southampton County	321	44.3	11	49	9	18	43	35	64	20	21
Nickelsville town, Scott County	383	44.8	19	50	13	12	45	53	54	29	27
Nokesville CDP, Prince William County	1,354	42.6	66	261	50	60	107	196	259	83	76
Norfolk city	242,803	29.7	16,494	34,118	18,837	29,274	41,486	27,782	29,837	12,503	9,676
North Shore CDP, Franklin County	3,094	57.7	101	286	50	67	194	290	405	323	440
North Springfield CDP, Fairfax County	7,274	37.8	509	1,280	212	312	1,040	1,101	1,174	492	372
Norton city	3,958	40.0	243	621	182	219	490	488	583	307	245
Nottoway Court House CDP, Nottoway County	84	43.7	6	14	3	5	8	7	14	4	7
Oak Grove CDP, Loudoun County	1,777	32.1	166	326	51	81	376	359	223	88	43
Oak Hall CDP, Accomack County	255	43.9	9	39	9	14	34	26	57	17	7
Oak Level CDP, Henry County	857	47.6	38	118	21	32	65	118	135	59	64

Table 2.
Age and Sex: 2010—Con.

[For information on confidentiality protection, nonsampling error, and definitions, see Selected Appendixes at <www.census.gov/prod/cen2010/cph-1-a.pdf>]

Age—Con			Age and sex						Percent of total population		
			All ages		18 years and over		65 years and over				
65 to 74 years	75 to 84 years	85 years and over	Female	Males per 100 females	Total	Female	Total	Female	Under 18 years	65 years and over	State County Place
											PLACE—Con.
12	5	1	79	96.2	113	56	18	8	27.1	11.6	Makemie Park CDP, Accomack County
1,536	744	327	18,854	100.6	27,074	13,691	2,607	1,507	28.4	6.9	Manassas city
501	238	67	7,031	103.0	10,214	5,053	806	486	28.4	5.6	Manassas Park city
725	434	182	5,558	94.4	8,232	4,337	1,341	776	23.8	12.4	Manchester CDP, Chesterfield County
535	400	333	3,698	92.9	5,305	2,810	1,268	728	25.6	17.8	Mantua CDP, Fairfax County
6	0	0	35	71.4	46	26	6	3	23.3	10.0	Mappsburg CDP, Accomack County
13	12	3	226	94.7	300	155	28	14	31.8	6.4	Mappsville CDP, Accomack County
581	428	169	3,180	87.7	4,806	2,609	1,178	712	19.5	19.7	Marion town, Smyth County
92	39	14	741	99.7	1,096	562	145	86	25.9	9.8	Marshall CDP, Fauquier County
1,275	920	454	7,528	83.6	10,866	6,076	2,649	1,653	21.4	19.2	Martinsville city
1,237	702	195	17,201	103.7	25,101	12,369	2,134	1,234	28.4	6.1	Marumsco CDP, Prince William County
235	80	15	1,008	98.9	1,551	773	330	162	22.6	16.5	Mason Neck CDP, Fairfax County
415	442	269	2,550	89.5	3,612	1,960	1,126	673	25.3	23.3	Massanetta Springs CDP, Rockingham County
187	90	23	1,179	94.3	1,712	864	300	149	25.3	13.1	Massanutten CDP, Rockingham County
61	62	43	311	78.5	452	261	166	110	18.6	29.9	Mathews CDP, Mathews County
160	104	44	1,274	88.6	1,793	970	308	174	25.4	12.8	Matoaca CDP, Chesterfield County
63	29	24	367	109.8	583	293	116	69	24.3	15.1	Maurertown CDP, Shenandoah County
38	43	7	283	98.6	441	226	88	48	21.5	15.7	Max Meadows CDP, Wythe County
1,202	722	204	9,479	93.2	13,691	7,266	2,128	1,174	25.2	11.6	Meadowbrook CDP, Chesterfield County
82	54	16	485	99.4	774	393	152	80	20.0	15.7	Meadow View CDP, Washington County
2,575	1,681	715	18,923	92.1	26,866	14,328	4,971	2,918	26.1	13.7	Mechanicsville CDP, Hanover County
43	28	9	224	82.1	312	177	80	46	23.5	19.6	Melfa town, Accomack County
630	271	75	7,415	105.2	12,358	6,024	976	546	18.8	6.4	Merrifield CDP, Fairfax County
181	229	247	1,200	77.8	1,766	1,014	657	465	17.2	30.8	Merrimac CDP, Montgomery County
38	32	11	307	79.5	421	241	81	56	23.6	14.7	Metompkin CDP, Accomack County
23	9	4	98	117.3	166	78	36	16	22.1	16.9	Middlebrook CDP, Augusta County
74	55	23	397	69.5	547	328	152	97	18.7	22.6	Middleburg town, Loudoun County
79	37	9	662	91.1	920	484	125	66	27.3	9.9	Middletown town, Frederick County
23	10	5	96	127.1	174	75	38	20	20.2	17.4	Midland CDP, Fauquier County
30	13	5	236	97.9	349	181	48	27	25.3	10.3	Mineral town, Louisa County
18	9	3	80	86.3	125	66	30	15	16.1	20.1	Modest Town CDP, Accomack County
1,314	411	96	10,037	95.0	14,289	7,438	1,821	977	27.0	9.3	Montclair CDP, Prince William County
20	15	6	81	81.5	126	69	41	25	14.3	27.9	Monterey town, Highland County
423	266	90	4,497	77.7	5,838	3,417	779	500	27.0	9.7	Montrose CDP, Henrico County
55	43	18	213	80.3	317	177	116	75	17.4	30.2	Montross town, Westmoreland County
70	33	10	370	88.6	569	307	113	60	18.5	16.2	Montvale CDP, Bedford County
0	0	0	34	126.5	56	27	0	0	27.3	0.0	Moorefield Station CDP, Loudoun County
119	65	16	519	95.6	794	407	200	110	21.8	19.7	Motley CDP, Pittsylvania County
149	59	11	595	84.9	860	465	219	131	21.8	19.9	Mountain Road CDP, Halifax County
30	15	10	217	99.5	349	179	55	30	19.4	12.7	Mount Crawford town, Rockingham County
352	181	54	2,045	93.9	3,059	1,582	587	321	22.9	14.8	Mount Hermon CDP, Pittsylvania County
129	97	32	1,017	96.1	1,472	741	258	153	26.2	12.9	Mount Jackson town, Shenandoah County
59	29	15	333	99.1	514	253	103	52	22.5	15.5	Mount Sidney CDP, Augusta County
1,007	633	273	6,273	97.9	9,389	4,818	1,913	1,005	24.4	15.4	Mount Vernon CDP, Fairfax County
210	121	60	1,057	92.0	1,553	828	391	232	23.5	19.3	Narrows town, Giles County
67	78	80	295	69.2	440	274	225	156	11.8	45.1	Nassawadox town, Northampton County
17	19	3	96	90.6	138	71	39	22	24.6	21.3	Nathalie CDP, Halifax County
314	104	67	6,213	94.2	8,423	4,461	485	277	30.2	4.0	Neabsco CDP, Prince William County
325	111	22	545	97.4	987	498	458	213	8.3	42.6	Nellysford CDP, Nelson County
24	10	5	274	90.9	395	206	39	20	24.5	7.5	Nelsonia CDP, Accomack County
555	226	54	4,022	101.9	5,763	2,890	835	420	29.0	10.3	New Baltimore CDP, Fauquier County
13	9	1	83	84.3	111	60	23	15	27.5	15.0	New Castle town, Craig County
22	8	5	92	122.8	169	82	35	18	17.6	17.1	New Church CDP, Accomack County
55	42	8	396	101.3	620	310	105	55	22.2	13.2	New Hope CDP, Augusta County
676	226	51	6,627	95.3	9,529	4,963	953	503	26.4	7.4	Newington CDP, Fairfax County
524	131	40	6,250	99.1	9,127	4,688	695	347	26.6	5.6	Newington Forest CDP, Fairfax County
12	4	4	111	115.3	178	86	20	11	25.5	8.4	New Kent CDP, New Kent County
229	184	113	1,184	81.3	1,709	954	526	325	20.4	24.5	New Market town, Shenandoah County
10,339	6,271	2,609	93,456	93.4	136,806	71,966	19,219	11,533	24.3	10.6	Newport News city
28	15	3	122	100.0	203	105	46	24	16.8	18.9	New River CDP, Pulaski County
22	19	10	169	89.9	261	134	51	33	18.7	15.9	Newsoms town, Southampton County
40	34	7	203	88.7	314	168	81	48	18.0	21.1	Nickelsville town, Scott County
125	54	17	671	101.8	1,027	509	196	102	24.2	14.5	Nokesville CDP, Prince William County
11,466	7,818	3,512	117,006	107.5	192,191	91,971	22,796	13,594	20.8	9.4	Norfolk city
659	232	47	1,538	101.2	2,707	1,344	938	447	12.5	30.3	North Shore CDP, Franklin County
415	269	98	3,583	103.0	5,485	2,720	782	418	24.6	10.8	North Springfield CDP, Fairfax County
312	191	77	2,134	85.5	3,094	1,686	580	356	21.8	14.7	Norton city
6	7	3	51	64.7	64	37	16	10	23.8	19.0	Nottoway Court House CDP, Nottoway County
48	13	3	864	105.7	1,285	642	64	35	27.7	3.6	Oak Grove CDP, Loudoun County
24	14	5	128	99.2	207	106	43	23	18.8	16.9	Oak Hall CDP, Accomack County
116	78	13	439	95.2	701	366	207	115	18.2	24.2	Oak Level CDP, Henry County

Table 2.
Age and Sex: 2010—Con.

[For information on confidentiality protection, nonsampling error, and definitions, see Selected Appendixes at <www.census.gov/prod/cen2010/cph-1-a.pdf>]

State County Place	Total population	Median age	Age: Under 5 years	5 to 17 years	18 to 20 years	21 to 24 years	25 to 34 years	35 to 44 years	45 to 54 years	55 to 59 years	60 to 64 years
PLACE—Con.											
Oakton CDP, Fairfax County	34,166	36.9	2,130	5,765	874	1,688	5,659	4,977	5,453	2,257	2,000
Occoquan town	934	45.4	41	65	20	56	157	123	200	100	80
Fairfax County (part)	0	0.0	0	0	0	0	0	0	0	0	0
Prince William County (part)	934	45.4	41	65	20	56	157	123	200	100	80
Onancock town, Accomack County	1,263	51.1	52	166	41	51	130	96	196	128	123
Onley town, Accomack County	516	48.6	17	72	16	20	45	62	85	47	40
Opal CDP, Fauquier County	691	34.9	72	156	18	16	85	120	122	33	28
Orange town, Orange County	4,721	40.3	296	701	164	213	689	603	715	241	230
Painter town, Accomack County	229	40.5	16	41	8	10	25	25	45	15	6
Palmyra CDP, Fluvanna County	104	42.7	9	15	1	2	16	12	16	5	13
Pamplin City town	219	36.1	20	41	7	6	30	28	38	11	9
Appomattox County (part)	188	37.5	16	36	5	5	25	24	33	9	8
Prince Edward County (part)	31	26.5	4	5	2	1	5	4	5	2	1
Pantops CDP, Albemarle County	3,027	37.1	234	336	62	179	629	361	241	94	103
Parksley town, Accomack County	842	40.1	56	133	27	48	101	110	118	63	46
Parrott CDP, Pulaski County	435	45.2	19	58	16	17	32	74	64	51	33
Passapatanzy CDP, King George County	1,283	33.0	116	282	38	48	200	236	175	67	45
Pastoria CDP, Accomack County	649	36.0	61	103	27	36	88	85	78	37	30
Patrick Springs CDP, Patrick County	1,845	46.2	88	246	70	67	179	252	283	136	136
Pearisburg town, Giles County	2,786	42.8	148	451	94	126	276	395	385	193	168
Pembroke town, Giles County	1,128	42.6	74	151	26	47	149	158	166	79	84
Penhook CDP, Franklin County	801	56.5	36	84	21	23	53	58	105	81	115
Pennington Gap town, Lee County	1,781	40.4	102	264	101	93	203	227	235	98	104
Petersburg city	32,420	39.8	2,109	4,598	1,432	2,339	4,182	3,753	4,997	2,302	1,854
Phenix town, Charlotte County	226	47.7	15	31	2	10	27	21	27	17	26
Pimmit Hills CDP, Fairfax County	6,094	37.0	388	866	176	353	1,083	914	973	354	309
Piney Mountain CDP, Albemarle County	1,130	34.5	80	241	40	40	175	180	179	80	58
Plum Creek CDP, Montgomery County	1,524	36.8	114	241	66	88	212	222	250	92	91
Pocahontas town, Tazewell County	389	43.8	24	61	15	21	37	37	50	34	35
Poquoson city	12,150	43.5	538	2,431	425	420	982	1,576	2,194	861	832
Port Royal town, Caroline County	126	46.3	8	15	5	4	14	15	25	7	7
Portsmouth city	95,535	35.7	7,050	15,616	4,022	5,927	14,341	11,436	13,458	6,160	4,906
Potomac Mills CDP, Prince William County	5,614	33.3	457	1,273	197	262	769	857	810	326	278
Pound town, Wise County	1,037	38.9	69	186	45	49	112	153	144	81	55
Prices Fork CDP, Montgomery County	1,066	36.3	61	187	29	55	174	178	159	69	48
Prince George CDP, Prince George County	2,066	39.1	128	386	87	81	247	251	293	121	129
Pulaski town, Pulaski County	9,086	41.8	561	1,418	350	383	978	1,243	1,273	656	609
Pungoteague CDP, Accomack County	347	39.3	15	87	12	8	39	40	64	13	20
Purcellville town, Loudoun County	7,727	33.6	614	1,996	349	320	702	1,415	1,213	332	257
Quantico town, Prince William County	480	36.6	39	61	18	30	84	65	85	33	22
Quantico Base CDP	4,452	22.3	844	777	345	857	1,072	415	112	16	4
Prince William County (part)	4,452	22.3	844	777	345	857	1,072	415	112	16	4
Stafford County (part)	0	0.0	0	0	0	0	0	0	0	0	0
Quinby CDP, Accomack County	282	59.3	13	18	9	6	23	21	33	24	49
Radford city	16,408	22.4	598	1,547	3,850	3,811	1,602	1,264	1,257	607	490
Raven CDP	2,270	41.9	120	388	74	86	245	310	365	164	166
Russell County (part)	355	43.6	15	60	10	12	33	53	62	24	34
Tazewell County (part)	1,915	41.6	105	328	64	74	212	257	303	140	132
Ravensworth CDP, Fairfax County	2,466	40.3	173	405	76	85	295	356	393	178	123
Remington town, Fauquier County	598	33.1	55	100	30	37	96	73	101	34	24
Reston CDP, Fairfax County	58,404	38.2	4,139	8,039	1,165	2,208	10,503	9,596	8,508	3,882	3,739
Rich Creek town, Giles County	774	48.4	41	112	32	32	64	75	99	46	42
Richlands town, Tazewell County	5,823	41.3	328	904	192	276	714	739	893	428	394
Richmond city	204,214	32.0	12,798	25,211	15,722	21,174	35,226	23,545	25,756	12,285	9,878
Ridgeway town, Henry County	742	42.1	45	129	20	27	86	97	111	45	46
Riner CDP, Montgomery County	859	39.4	54	188	25	23	75	161	129	52	45
Rivanna CDP, Albemarle County	1,860	51.9	67	367	30	17	59	193	292	147	228
Riverdale CDP, Halifax County	956	44.8	44	141	34	39	93	130	132	68	77
Riverview CDP, Wise County	782	35.6	81	138	27	41	96	117	86	42	63
Roanoke city	97,032	38.5	6,948	14,178	3,377	5,236	14,434	12,706	13,993	6,704	5,620
Rockwood CDP, Chesterfield County	8,431	41.2	500	1,318	272	331	1,105	1,093	1,405	688	628
Rocky Mount town, Franklin County	4,799	43.7	359	640	180	239	519	535	638	273	325
Rose Hill CDP (Fairfax County), Fairfax County	20,226	38.9	1,399	3,404	579	879	2,719	3,176	3,337	1,365	1,164
Rose Hill CDP (Lee County), Lee County	799	40.5	56	132	30	48	92	91	129	34	57
Round Hill town, Loudoun County	539	40.5	38	119	10	10	47	80	103	42	38
Ruckersville CDP, Greene County	1,141	43.5	78	184	25	58	126	133	159	74	93
Rural Retreat town, Wythe County	1,483	41.4	89	249	45	46	187	203	212	91	79
Rushmere CDP, Isle of Wight County	1,018	46.9	51	165	24	36	88	112	196	90	89

Table 2.
Age and Sex: 2010—Con.

[For information on confidentiality protection, nonsampling error, and definitions, see Selected Appendixes at <www.census.gov/prod/cen2010/cph-1-a.pdf>]

Age—Con			Age and sex						Percent of total population		
			All ages		18 years and over		65 years and over				
65 to 74 years	75 to 84 years	85 years and over	Female	Males per 100 females	Total	Female	Total	Female	Under 18 years	65 years and over	State County Place
											PLACE—Con.
2,151	877	335	17,331	97.1	26,271	13,521	3,363	1,814	23.1	9.8	Oakton CDP, Fairfax County
64	24	4	464	101.3	828	405	92	38	11.3	9.9	Occoquan town
0	0	0	0	(X)	0	0	0	0	(X)	(X)	Fairfax County (part)
64	24	4	464	101.3	828	405	92	38	11.3	9.9	Prince William County (part)
135	89	56	696	81.5	1,045	591	280	163	17.3	22.2	Onancock town, Accomack County
57	45	10	263	96.2	427	216	112	62	17.2	21.7	Onley town, Accomack County
31	7	3	359	92.5	463	237	41	22	33.0	5.9	Opal CDP, Fauquier County
355	298	216	2,397	97.0	3,724	1,902	869	566	21.1	18.4	Orange town, Orange County
18	16	4	124	84.7	172	96	38	25	24.9	16.6	Painter town, Accomack County
7	7	1	54	92.6	80	43	15	8	23.1	14.4	Palmyra CDP, Fluvanna County
12	12	5	108	102.8	158	82	29	17	27.9	13.2	Pamplin City town
11	12	4	93	102.2	136	71	27	15	27.7	14.4	Appomattox County (part)
1	0	1	15	106.7	22	11	2	2	29.0	6.5	Prince Edward County (part)
156	330	302	1,726	75.4	2,457	1,439	788	528	18.8	26.0	Pantops CDP, Albemarle County
62	57	21	419	101.0	653	332	140	82	22.4	16.6	Parksley town, Accomack County
45	21	5	226	92.5	358	188	71	47	17.7	16.3	Parrott CDP, Pulaski County
53	14	9	634	102.4	885	443	76	45	31.0	5.9	Passapatanzy CDP, King George County
59	42	3	351	84.9	485	277	104	61	25.3	16.0	Pastoria CDP, Accomack County
245	99	44	969	90.4	1,511	784	388	226	18.1	21.0	Patrick Springs CDP, Patrick County
283	190	77	1,469	89.7	2,187	1,181	550	350	21.5	19.7	Pearisburg town, Giles County
110	64	20	569	98.2	903	459	194	100	19.9	17.2	Pembroke town, Giles County
151	68	6	412	94.4	681	341	225	100	15.0	28.1	Penhook CDP, Franklin County
196	103	55	934	90.7	1,415	768	354	217	20.6	19.9	Pennington Gap town, Lee County
2,572	1,547	735	17,273	87.7	25,713	14,040	4,854	2,997	20.7	15.0	Petersburg city
20	20	10	109	107.3	180	94	50	30	20.4	22.1	Phenix town, Charlotte County
399	225	54	2,983	104.3	4,840	2,376	678	374	20.6	11.1	Pimmit Hills CDP, Fairfax County
41	10	6	582	94.2	809	444	57	37	28.4	5.0	Piney Mountain CDP, Albemarle County
107	37	4	782	94.9	1,169	611	148	77	23.3	9.7	Plum Creek CDP, Montgomery County
41	21	13	214	81.8	304	170	75	45	21.9	19.3	Pocahontas town, Tazewell County
1,135	567	189	6,153	97.5	9,181	4,703	1,891	1,024	24.4	15.6	Poquoson city
10	9	7	70	80.0	103	55	26	15	18.3	20.6	Port Royal town, Caroline County
6,360	4,215	2,044	49,602	92.6	72,869	38,491	12,619	7,601	23.7	13.2	Portsmouth city
230	101	54	2,803	100.3	3,884	1,956	385	226	30.8	6.9	Potomac Mills CDP, Prince William County
76	53	14	540	92.0	782	409	143	82	24.6	13.8	Pound town, Wise County
55	37	14	553	92.8	818	435	106	61	23.3	9.9	Prices Fork CDP, Montgomery County
216	103	24	1,091	89.4	1,552	832	343	186	24.9	16.6	Prince George CDP, Prince George County
806	556	253	4,797	89.4	7,107	3,821	1,615	979	21.8	17.8	Pulaski town, Pulaski County
30	18	1	181	91.7	245	132	49	28	29.4	14.1	Pungoteague CDP, Accomack County
284	177	68	3,973	94.5	5,117	2,710	529	312	33.8	6.8	Purcellville town, Loudoun County
27	12	4	213	125.4	380	156	43	22	20.8	9.0	Quantico town, Prince William County
7	1	2	1,933	130.3	2,831	1,130	10	6	36.4	0.2	Quantico Base CDP
7	1	2	1,933	130.3	2,831	1,130	10	6	36.4	0.2	Prince William County (part)
0	0	0	0	(X)	0	0	0	0	(X)	(X)	Stafford County (part)
51	25	10	153	84.3	251	135	86	44	11.0	30.5	Quinby CDP, Accomack County
712	477	193	8,629	90.1	14,263	7,598	1,382	840	13.1	8.4	Radford city
211	115	26	1,143	98.6	1,762	910	352	197	22.4	15.5	Raven CDP
33	16	3	181	96.1	280	147	52	31	21.1	14.6	Russell County (part)
178	99	23	962	99.1	1,482	763	300	166	22.6	15.7	Tazewell County (part)
206	140	36	1,229	100.7	1,888	947	382	200	23.4	15.5	Ravensworth CDP, Fairfax County
33	13	2	336	78.0	443	247	48	26	25.9	8.0	Remington town, Fauquier County
4,303	1,711	611	30,193	93.4	46,226	24,156	6,625	3,667	20.9	11.3	Reston CDP, Fairfax County
84	77	70	423	83.0	621	349	231	142	19.8	29.8	Rich Creek town, Giles County
510	343	102	3,067	89.9	4,591	2,457	955	595	21.2	16.4	Richlands town, Tazewell County
11,400	7,380	3,839	106,883	91.1	166,205	88,001	22,619	13,870	18.6	11.1	Richmond city
81	43	12	393	88.8	568	308	136	78	23.5	18.3	Ridgeway town, Henry County
70	28	9	451	90.5	617	319	107	52	28.2	12.5	Riner CDP, Montgomery County
291	148	21	962	93.3	1,426	745	460	227	23.3	24.7	Rivanna CDP, Albemarle County
126	48	24	507	88.6	771	395	198	115	19.4	20.7	Riverdale CDP, Halifax County
53	28	10	375	108.5	563	281	91	50	28.0	11.6	Riverview CDP, Wise County
6,634	4,739	2,463	50,642	91.6	75,906	40,403	13,836	8,487	21.8	14.3	Roanoke city
675	331	85	4,400	91.6	6,613	3,498	1,091	597	21.6	12.9	Rockwood CDP, Chesterfield County
473	400	218	2,580	86.0	3,800	2,100	1,091	710	20.8	22.7	Rocky Mount town, Franklin County
1,261	707	236	10,093	100.4	15,423	7,765	2,204	1,224	23.7	10.9	Rose Hill CDP (Fairfax County), Fairfax County
75	42	13	436	83.3	611	344	130	75	23.5	16.3	Rose Hill CDP (Lee County), Lee County
31	15	6	277	94.6	382	202	52	30	29.1	9.6	Round Hill town, Loudoun County
133	68	10	582	96.0	879	453	211	103	23.0	18.5	Ruckersville CDP, Greene County
159	100	23	779	90.4	1,145	609	282	167	22.8	19.0	Rural Retreat town, Wythe County
112	40	15	514	98.1	802	422	167	94	21.2	16.4	Rushmere CDP, Isle of Wight County

Table 2.
Age and Sex: 2010—Con.

[For information on confidentiality protection, nonsampling error, and definitions, see Selected Appendixes at <www.census.gov/prod/cen2010/cph-1-a.pdf>]

State County Place	Total population	Median age	Age: Under 5 years	5 to 17 years	18 to 20 years	21 to 24 years	25 to 34 years	35 to 44 years	45 to 54 years	55 to 59 years	60 to 64 years
PLACE—Con.											
Rustburg CDP, Campbell County	1,431	38.8	70	235	68	93	175	198	231	91	75
St. Charles town, Lee County	128	37.8	9	27	4	3	16	21	17	12	12
St. Paul town	970	44.8	51	154	38	30	93	123	137	92	82
Russell County (part)	198	49.0	11	22	10	4	16	27	31	25	20
Wise County (part)	772	44.2	40	132	28	26	77	96	106	67	62
Salem city	24,802	40.5	1,196	3,738	1,792	1,585	2,515	2,923	3,600	1,679	1,534
Saltville town	2,077	43.4	109	329	99	106	191	249	341	134	157
Smyth County (part)	1,866	43.3	98	298	89	101	164	229	303	121	141
Washington County (part)	211	45.3	11	31	10	5	27	20	38	13	16
Saluda CDP, Middlesex County	769	44.7	27	58	26	45	122	110	142	62	37
Sandston CDP, Henrico County	7,571	34.7	547	1,426	307	384	1,153	1,024	1,062	427	350
Sandy Level CDP, Henry County	484	47.0	30	57	17	24	40	62	76	50	38
Sanford CDP, Accomack County	212	49.7	10	31	6	5	20	23	31	15	24
Savage Town CDP, Accomack County	78	40.5	0	21	2	3	8	14	12	9	5
Savageville CDP, Accomack County	175	43.6	8	29	8	10	17	25	23	15	13
Saxis town, Accomack County	241	55.5	6	22	9	7	14	27	31	28	21
Schuyler CDP, Nelson County	298	44.6	17	42	4	16	32	42	47	21	23
Scotland CDP, Surry County	203	45.6	11	28	6	10	17	27	39	17	12
Scottsburg town, Halifax County	119	43.1	6	16	2	6	17	20	19	8	8
Scottsville town	566	43.0	34	70	10	29	77	79	74	48	33
Albemarle County (part)	531	43.1	33	64	8	29	73	73	72	47	30
Fluvanna County (part)	35	42.5	1	6	2	0	4	6	2	1	3
Sedley CDP, Southampton County	470	44.2	23	86	10	17	52	54	81	38	24
Selma CDP, Alleghany County	529	43.3	24	91	24	26	47	63	55	18	29
Seven Corners CDP, Fairfax County	9,255	34.1	829	1,109	260	601	1,977	1,482	1,242	465	383
Seven Mile Ford CDP, Smyth County	783	54.3	55	69	28	30	53	66	104	95	71
Shawneeland CDP, Frederick County	1,873	36.1	131	337	64	67	305	349	304	100	88
Shawsville CDP, Montgomery County	1,310	41.2	79	196	60	67	159	154	216	108	81
Shenandoah town, Page County	2,373	38.8	161	420	68	117	299	319	322	160	149
Shenandoah Farms CDP	3,033	35.7	253	515	98	128	493	512	550	177	128
Clarke County (part)	31	47.3	0	5	1	1	3	5	9	2	2
Warren County (part)	3,002	35.5	253	510	97	127	490	507	541	175	126
Shenandoah Retreat CDP, Clarke County	518	43.8	35	74	6	17	63	77	114	52	44
Shenandoah Shores CDP, Warren County	934	32.5	73	225	35	51	118	112	147	61	53
Sherando CDP, Augusta County	688	42.9	37	117	22	22	77	88	118	49	46
Shipman CDP, Nelson County	507	44.3	21	91	18	21	48	58	84	39	33
Short Pump CDP, Henrico County	24,729	35.5	1,632	5,775	622	986	3,167	4,223	4,339	1,409	900
Skyland Estates CDP, Warren County	830	39.4	61	130	27	33	113	140	184	45	39
Smithfield town, Isle of Wight County	8,089	42.3	488	1,465	256	312	765	1,072	1,420	572	510
Snowville CDP, Pulaski County	149	39.8	10	25	6	4	19	19	24	15	10
South Boston town, Halifax County	8,142	41.8	555	1,427	244	325	900	898	1,045	549	554
Southern Gateway CDP, Stafford County	2,805	28.0	229	520	135	295	606	394	360	98	57
Southampton Meadows CDP, Southampton County	592	27.3	63	137	34	43	79	87	76	17	18
South Hill town, Mecklenburg County	4,650	40.9	287	836	148	182	549	553	581	276	294
South Riding CDP, Loudoun County	24,256	33.0	2,785	5,872	421	562	3,505	5,761	3,090	813	601
South Run CDP, Fairfax County	6,389	46.1	293	1,403	169	230	296	685	1,331	731	670
Southside Chesconessex CDP, Accomack County	131	58.5	2	12	3	4	5	8	24	11	23
Sperryville CDP, Rappahannock County	342	44.9	17	47	9	11	46	42	43	22	34
Spotsylvania Courthouse CDP, Spotsylvania County	4,239	36.7	291	878	196	195	469	570	760	264	216
Springfield CDP, Fairfax County	30,484	38.3	1,991	4,789	1,001	1,547	4,518	4,362	4,446	1,839	1,354
Springville CDP, Tazewell County	1,371	40.3	90	208	48	72	178	182	212	118	87
Stafford Courthouse CDP, Stafford County	4,320	30.1	257	645	214	444	1,019	736	579	146	96
Stanardsville town, Greene County	367	42.7	27	60	13	11	46	38	40	19	26
Stanley town, Page County	1,689	39.7	113	282	51	83	224	191	250	105	99
Stanleytown CDP, Henry County	1,422	46.5	73	213	35	58	121	167	230	92	69
Staunton city	23,746	42.2	1,348	3,267	1,088	1,203	3,027	2,702	3,259	1,632	1,530
Stephens City town, Frederick County	1,829	33.8	132	309	62	106	332	244	259	96	89
Sterling CDP, Loudoun County	27,822	33.6	2,320	4,523	936	1,530	5,303	4,691	3,862	1,505	1,157
Stone Ridge CDP, Loudoun County	7,214	31.7	951	1,380	114	204	1,626	1,645	767	229	138
Stony Creek town, Sussex County	198	48.5	8	29	3	4	19	31	30	13	15
Strasburg town, Shenandoah County	6,398	36.2	525	1,121	196	344	930	825	822	343	347
Stuart town, Patrick County	1,408	52.4	69	158	28	52	120	138	189	83	94
Stuarts Draft CDP, Augusta County	9,235	40.6	529	1,660	313	345	1,049	1,302	1,443	626	590
Sudley CDP, Prince William County	16,203	31.5	1,542	2,886	676	979	3,050	2,502	2,086	715	590
Suffolk city	84,585	37.9	5,961	16,176	3,049	3,595	10,137	12,596	13,676	5,222	4,446
Sugar Grove CDP, Smyth County	758	38.1	60	132	37	30	82	119	87	49	45

Table 2.
Age and Sex: 2010—Con.

[For information on confidentiality protection, nonsampling error, and definitions, see Selected Appendixes at <www.census.gov/prod/cen2010/cph-1-a.pdf>]

Age—Con			Age and sex						Percent of total population		
			All ages		18 years and over		65 years and over				
65 to 74 years	75 to 84 years	85 years and over	Female	Males per 100 females	Total	Female	Total	Female	Under 18 years	65 years and over	State County Place
											PLACE—Con.
108	73	14	695	105.9	1,126	538	195	108	21.3	13.6	Rustburg CDP, Campbell County
2	3	2	67	91.0	92	52	7	5	28.1	5.5	St. Charles town, Lee County
88	60	22	509	90.6	765	406	170	101	21.1	17.5	St. Paul town
20	9	3	110	80.0	165	85	32	17	16.7	16.2	Russell County (part)
68	51	19	399	93.5	600	321	138	84	22.3	17.9	Wise County (part)
2,137	1,491	612	13,035	90.3	19,868	10,640	4,240	2,500	19.9	17.1	Salem city
191	126	45	1,059	96.1	1,639	855	362	215	21.1	17.4	Saltville town
171	113	38	956	95.2	1,470	770	322	192	21.2	17.3	Smyth County (part)
20	13	7	103	104.9	169	85	40	23	19.9	19.0	Washington County (part)
56	43	41	304	153.0	684	265	140	89	11.1	18.2	Saluda CDP, Middlesex County
464	295	132	4,089	85.2	5,598	3,130	891	570	26.1	11.8	Sandston CDP, Henrico County
55	28	7	265	82.6	397	214	90	47	18.0	18.6	Sandy Level CDP, Henry County
28	14	5	112	89.3	171	88	47	24	19.3	22.2	Sanford CDP, Accomack County
3	1	0	42	85.7	57	33	4	2	26.9	5.1	Savage Town CDP, Accomack County
20	6	1	85	105.9	138	68	27	17	21.1	15.4	Savageville CDP, Accomack County
35	33	8	125	92.8	213	110	76	40	11.6	31.5	Saxis town, Accomack County
33	18	3	160	86.3	239	134	54	35	19.8	18.1	Schuyler CDP, Nelson County
20	11	5	102	99.0	164	83	36	21	19.2	17.7	Scotland CDP, Surry County
12	4	1	51	133.3	97	43	17	8	18.5	14.3	Scottsburg town, Halifax County
57	40	15	289	95.8	462	244	112	65	18.4	19.8	Scottsville town
52	36	14	274	93.8	434	232	102	61	18.3	19.2	Albemarle County (part)
5	4	1	15	133.3	28	12	10	4	20.0	28.6	Fluvanna County (part)
57	19	9	236	99.2	361	181	85	45	23.2	18.1	Sedley CDP, Southampton County
65	54	33	275	92.4	414	223	152	96	21.7	28.7	Selma CDP, Alleghany County
530	306	71	4,423	109.2	7,317	3,518	907	526	20.9	9.8	Seven Corners CDP, Fairfax County
104	78	30	419	86.9	659	364	212	119	15.8	27.1	Seven Mile Ford CDP, Smyth County
78	39	11	919	103.8	1,405	696	128	68	25.0	6.8	Shawneeland CDP, Frederick County
110	64	16	679	92.9	1,035	537	190	107	21.0	14.5	Shawsville CDP, Montgomery County
187	129	42	1,289	84.1	1,792	987	358	223	24.5	15.1	Shenandoah town, Page County
121	52	6	1,488	103.8	2,265	1,075	179	80	25.3	5.9	Shenandoah Farms CDP
1	2	0	11	181.8	26	10	3	1	16.1	9.7	Clarke County (part)
120	50	6	1,477	103.2	2,239	1,065	176	79	25.4	5.9	Warren County (part)
22	10	4	243	113.2	409	189	36	18	21.0	6.9	Shenandoah Retreat CDP, Clarke County
37	17	5	446	109.4	636	307	59	29	31.9	6.3	Shenandoah Shores CDP, Warren County
64	37	11	357	92.7	534	271	112	61	22.4	16.3	Sherando CDP, Augusta County
50	33	11	268	89.2	395	212	94	57	22.1	18.5	Shipman CDP, Nelson County
895	518	263	12,756	93.9	17,322	9,145	1,676	1,018	30.0	6.8	Short Pump CDP, Henrico County
39	14	5	394	110.7	639	296	58	29	23.0	7.0	Skyland Estates CDP, Warren County
634	395	200	4,229	91.3	6,136	3,336	1,229	728	24.1	15.2	Smithfield town, Isle of Wight County
10	6	1	66	125.8	114	54	17	8	23.5	11.4	Snowville CDP, Pulaski County
732	580	333	4,543	79.2	6,160	3,534	1,645	1,087	24.3	20.2	South Boston town, Halifax County
73	31	7	1,483	89.1	2,056	1,091	111	71	26.7	4.0	Southern Gateway CDP, Stafford County
30	3	5	310	91.0	392	219	38	13	33.8	6.4	Southampton Meadows CDP, Southampton County
432	360	152	2,604	78.6	3,527	2,038	944	615	24.2	20.3	South Hill town, Mecklenburg County
614	178	54	12,362	96.2	15,599	8,034	846	465	35.7	3.5	South Riding CDP, Loudoun County
448	107	26	3,201	99.6	4,693	2,395	581	249	26.5	9.1	South Run CDP, Fairfax County
23	11	5	70	87.1	117	62	39	23	10.7	29.8	Southside Chesconessex CDP, Accomack County
44	21	6	174	96.6	278	142	71	34	18.7	20.8	Sperryville CDP, Rappahannock County
253	119	28	2,127	99.3	3,070	1,582	400	206	27.6	9.4	Spotsylvania Courthouse CDP, Spotsylvania County
1,573	1,656	1,408	15,309	99.1	23,704	12,051	4,637	2,861	22.2	15.2	Springfield CDP, Fairfax County
101	63	12	686	99.9	1,073	550	176	106	21.7	12.8	Springville CDP, Tazewell County
98	62	24	1,668	159.0	3,418	1,238	184	98	20.9	4.3	Stafford Courthouse CDP, Stafford County
38	29	20	200	83.5	280	160	87	51	23.7	23.7	Stanardsville town, Greene County
163	97	31	860	96.4	1,294	677	291	172	23.4	17.2	Stanley town, Page County
191	132	41	732	94.3	1,136	599	364	211	20.1	25.6	Stanleytown CDP, Henry County
2,320	1,657	713	12,999	82.7	19,131	10,708	4,690	2,846	19.4	19.8	Staunton city
116	57	27	965	89.5	1,388	731	200	120	24.1	10.9	Stephens City town, Frederick County
1,283	525	187	13,555	105.3	20,979	10,229	1,995	1,157	24.6	7.2	Sterling CDP, Loudoun County
117	37	6	3,659	97.2	4,883	2,495	160	86	32.3	2.2	Stone Ridge CDP, Loudoun County
27	13	6	102	94.1	161	78	46	25	18.7	23.2	Stony Creek town, Sussex County
486	350	109	3,388	88.8	4,752	2,574	945	577	25.7	14.8	Strasburg town, Shenandoah County
175	178	124	769	83.1	1,181	663	477	312	16.1	33.9	Stuart town, Patrick County
786	436	156	4,820	91.6	7,046	3,733	1,378	764	23.7	14.9	Stuarts Draft CDP, Augusta County
686	303	188	7,887	105.4	11,775	5,767	1,177	701	27.3	7.3	Sudley CDP, Prince William County
5,661	2,878	1,188	43,997	92.3	62,448	33,058	9,727	5,594	26.2	11.5	Suffolk city
64	42	11	370	104.9	566	283	117	63	25.3	15.4	Sugar Grove CDP, Smyth County

Table 2.
Age and Sex: 2010—Con.

[For information on confidentiality protection, nonsampling error, and definitions, see Selected Appendixes at <www.census.gov/prod/cen2010/cph-1-a.pdf>]

State County Place	Total population	Median age	Age: Under 5 years	5 to 17 years	18 to 20 years	21 to 24 years	25 to 34 years	35 to 44 years	45 to 54 years	55 to 59 years	60 to 64 years
PLACE—Con.											
Sugarland Run CDP, Loudoun County	11,799	33.7	1,032	2,254	389	580	1,877	1,882	1,910	690	517
Surry town, Surry County	244	41.5	16	39	10	17	19	31	53	14	17
Sussex CDP, Sussex County	256	40.8	5	34	9	19	36	47	50	24	11
Tangier town, Accomack County	727	48.6	26	109	21	21	64	77	118	72	63
Tappahannock town, Essex County	2,375	38.1	166	436	115	123	278	250	303	161	129
Tasley CDP, Accomack County	300	38.0	25	51	11	6	46	35	43	19	17
Tazewell town, Tazewell County	4,627	45.8	256	690	135	174	484	524	659	361	328
Temperanceville CDP, Accomack County	358	43.8	19	50	16	16	40	41	58	32	28
Templeton CDP, Prince George County	431	37.7	32	81	19	21	54	47	58	40	30
The Plains town, Fauquier County	217	46.3	6	43	6	3	22	26	46	20	14
Thynedale CDP, Mecklenburg County	197	41.5	16	36	3	13	17	20	33	12	11
Timberlake CDP, Campbell County	12,183	38.6	650	1,960	530	913	1,516	1,496	1,785	681	689
Timberville town, Rockingham County	2,522	36.7	154	442	69	133	405	316	318	134	141
Toms Brook town, Shenandoah County	258	36.7	18	45	12	19	31	28	44	17	15
Triangle CDP, Prince William County	8,188	31.6	711	1,684	362	552	1,154	1,335	1,239	408	257
Troutdale town, Grayson County	178	49.0	10	22	6	9	18	14	31	15	12
Troutville town, Botetourt County	431	41.8	29	63	14	18	56	50	60	38	18
Tuckahoe CDP, Henrico County	44,990	41.0	2,602	8,036	1,289	1,879	5,318	5,730	6,744	3,021	2,633
Twin Lakes CDP, Greene County	1,647	31.4	152	360	66	78	257	300	254	49	44
Tysons Corner CDP, Fairfax County	19,627	35.8	1,230	2,384	313	947	4,622	3,321	2,660	1,021	943
Union Hall CDP, Franklin County	1,138	57.9	32	114	22	17	67	77	165	122	167
Union Level CDP, Mecklenburg County	188	42.0	9	35	7	2	19	30	28	16	10
University Center CDP, Loudoun County	3,586	30.7	321	455	71	254	1,095	618	416	139	86
University of Virginia CDP, Albemarle County	7,704	20.1	124	138	4,434	1,037	1,184	281	109	50	43
Urbanna town, Middlesex County	476	54.0	20	56	15	17	40	36	60	43	52
Vansant CDP, Buchanan County	470	49.5	14	54	14	16	47	58	86	28	35
Verona CDP, Augusta County	4,239	38.8	203	593	148	247	664	679	673	279	213
Victoria town, Lunenburg County	1,725	43.0	109	269	78	81	177	178	253	129	114
Vienna town, Fairfax County	15,687	40.7	1,044	2,985	396	582	1,560	2,298	2,739	1,120	898
Villa Heights CDP, Henry County	717	40.4	41	130	16	42	89	74	106	44	38
Vinton town, Roanoke County	8,098	39.0	510	1,346	312	399	1,059	1,102	1,086	491	511
Virgilina town, Halifax County	154	50.0	12	14	4	10	13	13	28	7	14
Virginia Beach city	437,994	34.9	29,225	76,024	18,115	28,840	67,528	59,456	64,868	25,781	21,722
Wachapreague town, Accomack County	232	57.9	5	23	2	6	16	19	34	16	32
Wakefield CDP, Fairfax County	11,275	45.6	511	2,315	304	345	720	1,320	2,065	955	800
Wakefield town, Sussex County	927	43.6	46	150	31	39	95	123	129	65	88
Warfield CDP, Brunswick County	115	41.1	4	21	4	3	15	16	15	9	3
Warm Springs CDP, Bath County	123	50.2	5	10	1	1	14	17	24	6	14
Warrenton town, Fauquier County	9,611	38.6	671	1,788	295	410	1,200	1,366	1,444	535	450
Warsaw town, Richmond County	1,512	44.3	63	112	64	76	237	218	225	93	77
Washington town, Rappahannock County	135	53.1	4	6	1	6	16	10	34	9	14
Wattsville CDP, Accomack County	1,128	46.1	66	153	44	45	133	103	216	100	62
Waverly town, Sussex County	2,149	44.5	115	342	97	88	205	245	334	168	127
Waynesboro city	21,006	38.8	1,535	3,361	759	981	2,959	2,457	2,928	1,226	1,233
Weber City town, Scott County	1,327	48.6	52	176	48	44	117	149	193	67	78
West Falls Church CDP, Fairfax County	29,207	35.4	2,266	4,160	766	1,559	5,649	4,803	4,036	1,746	1,472
Westlake Corner CDP, Franklin County	976	53.9	31	113	24	25	59	98	161	84	103
West Point town, King William County	3,306	40.3	196	638	129	138	322	459	470	210	213
West Springfield CDP, Fairfax County	22,460	40.0	1,312	4,137	685	878	2,599	3,320	3,829	1,624	1,390
Weyers Cave CDP, Augusta County	2,473	33.4	196	560	69	79	392	357	332	122	110
White Stone town, Lancaster County	352	46.3	17	48	16	14	39	36	51	35	29
Whitesville CDP, Accomack County	219	45.5	5	37	8	6	22	29	35	22	16
Williamsburg city	14,068	23.8	433	971	3,317	2,666	1,624	922	1,053	549	654
Winchester city	26,203	35.1	1,775	4,046	1,566	1,802	3,887	3,100	3,507	1,539	1,305
Windsor town, Isle of Wight County	2,626	41.8	154	443	82	121	287	330	461	176	145
Wintergreen CDP	165	60.4	3	8	3	3	20	5	15	23	30
Augusta County (part)	19	65.8	0	0	0	0	0	0	1	2	4
Nelson County (part)	146	59.6	3	8	3	3	20	5	14	21	26
Wise town, Wise County	3,286	40.4	157	440	144	298	409	388	464	224	209
Wolf Trap CDP, Fairfax County	16,131	44.6	821	3,826	369	411	725	2,029	3,257	1,238	1,163
Woodbridge CDP, Prince William County	4,055	38.9	297	559	100	149	669	676	760	313	244
Woodburn CDP, Fairfax County	8,480	37.0	511	1,345	205	463	1,475	1,208	1,271	582	512
Woodlake CDP, Chesterfield County	7,319	40.5	335	1,711	278	242	552	1,032	1,448	706	422
Woodlawn CDP (Carroll County), Carroll County	2,343	44.8	110	342	95	79	242	308	373	207	165
Woodlawn CDP (Fairfax County), Fairfax County	20,804	32.7	1,782	3,688	787	1,228	3,760	3,232	3,143	1,138	825
Woodstock town, Shenandoah County	5,097	40.2	387	750	179	264	664	567	571	279	300
Wyndham CDP, Henrico County	9,785	38.0	706	2,775	211	162	613	1,932	1,855	485	365
Wytheville town, Wythe County	8,211	46.3	417	1,180	213	314	843	1,003	1,158	579	590

Table 2.
Age and Sex: 2010—Con.

[For information on confidentiality protection, nonsampling error, and definitions, see Selected Appendixes at <www.census.gov/prod/cen2010/cph-1-a.pdf>]

Age—Con			Age and sex						Percent of total population		
			All ages		18 years and over		65 years and over				
65 to 74 years	75 to 84 years	85 years and over	Female	Males per 100 females	Total	Female	Total	Female	Under 18 years	65 years and over	State County Place
											PLACE—Con.
454	165	49	5,807	103.2	8,513	4,232	668	356	27.8	5.7	Sugarland Run CDP, Loudoun County
13	14	1	126	93.7	189	99	28	13	22.5	11.5	Surry town, Surry County
13	5	3	93	175.3	217	74	21	14	15.2	8.2	Sussex CDP, Sussex County
79	66	11	355	104.8	592	307	156	90	18.6	21.5	Tangier town, Accomack County
187	147	80	1,400	69.6	1,773	1,035	414	255	25.3	17.4	Tappahannock town, Essex County
24	16	7	154	94.8	224	112	47	27	25.3	15.7	Tasley CDP, Accomack County
491	368	157	2,480	86.6	3,681	2,011	1,016	602	20.4	22.0	Tazewell town, Tazewell County
38	14	6	195	83.6	289	163	58	35	19.3	16.2	Temperanceville CDP, Accomack County
29	14	6	220	95.9	318	167	49	22	26.2	11.4	Templeton CDP, Prince George County
19	10	2	100	117.0	168	74	31	18	22.6	14.3	The Plains town, Fauquier County
21	12	3	115	71.3	145	88	36	24	26.4	18.3	Thynedale CDP, Mecklenburg County
1,087	696	180	6,391	90.6	9,573	5,109	1,963	1,112	21.4	16.1	Timberlake CDP, Campbell County
200	153	57	1,322	90.8	1,926	1,022	410	247	23.6	16.3	Timberville town, Rockingham County
18	6	5	138	87.0	195	102	29	18	24.4	11.2	Toms Brook town, Shenandoah County
291	147	48	4,172	96.3	5,793	2,975	486	258	29.3	5.9	Triangle CDP, Prince William County
22	15	4	87	104.6	146	68	41	25	18.0	23.0	Troutdale town, Grayson County
41	40	4	212	103.3	339	171	85	48	21.3	19.7	Troutville town, Botetourt County
3,426	2,867	1,445	23,946	87.9	34,352	18,653	7,738	4,685	23.6	17.2	Tuckahoe CDP, Henrico County
58	23	6	832	98.0	1,135	590	87	49	31.1	5.3	Twin Lakes CDP, Greene County
1,191	720	275	10,274	91.0	16,013	8,516	2,186	1,308	18.4	11.1	Tysons Corner CDP, Fairfax County
246	90	19	581	95.9	992	510	355	168	12.8	31.2	Union Hall CDP, Franklin County
18	11	3	98	91.8	144	76	32	18	23.4	17.0	Union Level CDP, Mecklenburg County
86	33	12	1,798	99.4	2,810	1,424	131	80	21.6	3.7	University Center CDP, Loudoun County
52	107	145	4,045	90.5	7,442	3,911	304	195	3.4	3.9	University of Virginia CDP, Albemarle County
75	51	11	272	75.0	400	231	137	78	16.0	28.8	Urbanna town, Middlesex County
68	41	9	238	97.5	402	209	118	70	14.5	25.1	Vansant CDP, Buchanan County
324	174	42	1,835	131.0	3,443	1,444	540	296	18.8	12.7	Verona CDP, Augusta County
178	112	47	952	81.2	1,347	765	337	217	21.9	19.5	Victoria town, Lunenburg County
1,096	705	264	7,863	99.5	11,658	5,914	2,065	1,141	25.7	13.2	Vienna town, Fairfax County
75	45	17	385	86.2	546	301	137	81	23.8	19.1	Villa Heights CDP, Henry County
661	416	205	4,347	86.3	6,242	3,418	1,282	808	22.9	15.8	Vinton town, Roanoke County
17	17	5	80	92.5	128	66	39	20	16.9	25.3	Virgilina town, Halifax County
25,916	14,889	5,630	223,553	95.9	332,745	172,059	46,435	26,879	24.0	10.6	Virginia Beach city
48	22	9	119	95.0	204	106	79	36	12.1	34.1	Wachapreague town, Accomack County
1,123	663	154	5,754	96.0	8,449	4,371	1,940	1,018	25.1	17.2	Wakefield CDP, Fairfax County
91	45	25	461	101.1	731	378	161	93	21.1	17.4	Wakefield town, Sussex County
17	6	2	55	109.1	90	47	25	14	21.7	21.7	Warfield CDP, Brunswick County
13	14	4	57	115.8	108	53	31	20	12.2	25.2	Warm Springs CDP, Bath County
626	531	295	5,107	88.2	7,152	3,921	1,452	946	25.6	15.1	Warrenton town, Fauquier County
111	131	105	660	129.1	1,337	573	347	245	11.6	22.9	Warsaw town, Richmond County
16	10	9	70	92.9	125	62	35	25	7.4	25.9	Washington town, Rappahannock County
124	67	15	585	92.8	909	480	206	112	19.4	18.3	Wattsville CDP, Accomack County
219	147	62	1,139	88.7	1,692	900	428	245	21.3	19.9	Waverly town, Sussex County
1,809	1,229	529	11,000	91.0	16,110	8,675	3,567	2,098	23.3	17.0	Waynesboro city
165	156	82	736	80.3	1,099	629	403	260	17.2	30.4	Weber City town, Scott County
1,640	785	325	14,509	101.3	22,781	11,391	2,750	1,559	22.0	9.4	West Falls Church CDP, Fairfax County
186	77	15	490	99.2	832	411	278	124	14.8	28.5	Westlake Corner CDP, Franklin County
250	193	88	1,763	87.5	2,472	1,350	531	308	25.2	16.1	West Point town, King William County
1,583	887	216	11,684	92.2	17,011	9,006	2,686	1,473	24.3	12.0	West Springfield CDP, Fairfax County
145	78	33	1,270	94.7	1,717	902	256	148	30.6	10.4	Weyers Cave CDP, Augusta County
41	18	8	184	91.3	287	151	67	37	18.5	19.0	White Stone town, Lancaster County
18	11	10	121	81.0	177	101	39	28	19.2	17.8	Whitesville CDP, Accomack County
1,071	603	205	7,443	89.0	12,664	6,749	1,879	1,045	10.0	13.4	Williamsburg city
1,766	1,363	547	13,305	96.9	20,382	10,528	3,676	2,182	22.2	14.0	Winchester city
211	132	84	1,388	89.2	2,029	1,090	427	271	22.7	16.3	Windsor town, Isle of Wight County
35	10	10	83	98.8	154	77	55	26	6.7	33.3	Wintergreen CDP
8	2	2	9	111.1	19	9	12	4	0.0	63.2	Augusta County (part)
27	8	8	74	97.3	135	68	43	22	7.5	29.5	Nelson County (part)
297	187	69	1,668	97.0	2,689	1,379	553	325	18.2	16.8	Wise town, Wise County
1,537	621	134	8,151	97.9	11,484	5,891	2,292	1,108	28.8	14.2	Wolf Trap CDP, Fairfax County
206	63	19	2,045	98.3	3,199	1,628	288	153	21.1	7.1	Woodbridge CDP, Prince William County
557	280	71	4,302	97.1	6,624	3,382	908	503	21.9	10.7	Woodburn CDP, Fairfax County
352	195	46	3,779	93.7	5,273	2,774	593	318	28.0	8.1	Woodlake CDP, Chesterfield County
219	161	42	1,162	101.6	1,891	932	422	235	19.3	18.0	Woodlawn CDP (Carroll County), Carroll County
810	323	88	10,552	97.2	15,334	7,929	1,221	723	26.3	5.9	Woodlawn CDP (Fairfax County), Fairfax County
444	428	264	2,777	83.5	3,960	2,202	1,136	742	22.3	22.3	Woodstock town, Shenandoah County
434	198	49	5,003	95.6	6,304	3,258	681	356	35.6	7.0	Wyndham CDP, Henrico County
926	675	313	4,525	81.5	6,614	3,731	1,914	1,187	19.4	23.3	Wytheville town, Wythe County

Table 2.
Age and Sex: 2010—Con.

[For information on confidentiality protection, nonsampling error, and definitions, see Selected Appendixes at <www.census.gov/prod/cen2010/cph-1-a.pdf>]

State County Place	Total population	Median age	Age								
			Under 5 years	5 to 17 years	18 to 20 years	21 to 24 years	25 to 34 years	35 to 44 years	45 to 54 years	55 to 59 years	60 to 64 years
PLACE—Con.											
Yogaville CDP, Buckingham County	226	58.4	4	18	4	3	18	20	24	36	53
Yorkshire CDP, Prince William County	7,541	31.5	701	1,471	294	406	1,312	1,197	1,111	350	250
Yorktown CDP, York County	195	58.4	6	11	0	7	20	8	34	17	24

Table 2.
Age and Sex: 2010—Con.

[For information on confidentiality protection, nonsampling error, and definitions, see Selected Appendixes at <www.census.gov/prod/cen2010/cph-1-a.pdf>]

Age—Con			Age and sex						Percent of total population		
			All ages		18 years and over		65 years and over				
65 to 74 years	75 to 84 years	85 years and over	Female	Males per 100 females	Total	Female	Total	Female	Under 18 years	65 years and over	**State County Place**
											PLACE—Con.
27	9	10	111	103.6	204	104	46	27	9.7	20.4	Yogaville CDP, Buckingham County
301	117	31	3,696	104.0	5,369	2,605	449	242	28.8	6.0	Yorkshire CDP, Prince William County
47	18	3	97	101.0	178	91	68	36	8.7	34.9	Yorktown CDP, York County

Table 3.
Race and Hispanic or Latino Origin: 2010

[For information on confidentiality protection, nonsampling error, and definitions, see Selected Appendixes at <www.census.gov/prod/cen2010/cph-1-a.pdf>]

State County County Subdivision Place	Total population	Race							Hispanic or Latino (of any race)
		One race						Two or More Races	
		White	Black or African American	American Indian and Alaska Native	Asian	Native Hawaiian and Other Pacific Islander	Some Other Race		
Virginia	8,001,024	5,486,852	1,551,399	29,225	439,890	5,980	254,278	233,400	631,825
Accomack County	33,164	21,662	9,303	135	183	40	1,302	539	2,850
District 1	2,941	2,804	23	8	17	0	7	82	49
Chincoteague town	2,941	2,804	23	8	17	0	7	82	49
District 2	4,763	4,138	456	7	26	6	60	70	141
Atlantic CDP (part)	262	184	70	1	4	0	0	3	7
Captains Cove CDP	1,042	943	68	0	11	5	1	14	24
Greenbackville CDP	192	183	4	0	0	0	0	5	2
Hallwood town	206	172	26	1	0	0	2	5	10
Horntown CDP (part)	335	298	30	0	0	0	1	6	11
Sanford CDP (part)	181	154	18	0	1	0	8	0	8
Saxis town	241	235	1	0	0	0	0	5	0
Tangier town	727	714	4	0	3	0	0	6	2
Temperanceville CDP (part)	294	200	83	1	0	0	8	2	16
Wattsville CDP (part)	498	418	60	0	1	1	12	6	16
District 3	3,605	1,639	1,778	20	24	7	53	84	107
Atlantic CDP (part)	600	372	212	7	1	0	0	8	7
Horntown CDP (part)	239	3	228	2	3	0	0	3	0
Makemie Park CDP	155	16	137	0	0	0	0	2	0
New Church CDP	205	160	34	1	2	0	7	1	8
Oak Hall CDP	255	168	71	2	0	5	3	6	7
Sanford CDP (part)	31	27	3	0	0	0	0	1	0
Temperanceville CDP (part)	64	30	24	0	0	0	8	2	8
Wattsville CDP (part)	630	314	256	5	11	2	15	27	25
District 4	3,660	2,545	742	14	23	12	244	80	424
Bayside CDP	120	5	114	0	0	0	1	0	1
Bloxom town	387	297	50	1	0	0	34	5	42
Chase Crossing CDP (part)	91	29	16	0	0	2	44	0	68
Greenbush CDP (part)	8	8	0	0	0	0	0	0	0
Lee Mont CDP	125	96	11	0	0	3	12	3	15
Nelsonia CDP (part)	105	27	68	0	2	0	6	2	6
Parksley town	842	629	120	11	12	0	52	18	135
Whitesville CDP	219	58	138	0	5	4	9	5	20
District 5	4,090	1,682	1,805	18	26	9	489	61	991
Chase Crossing CDP (part)	286	118	109	6	0	0	47	6	160
Gargatha CDP	381	221	128	0	2	4	21	5	48
Mappsville CDP	440	124	151	0	0	4	149	12	222
Metompkin CDP	551	87	393	0	1	0	65	5	113
Modest Town CDP	149	109	33	0	0	0	6	1	21
Nelsonia CDP (part)	418	164	214	0	1	0	30	9	71
Pastoria CDP (part)	261	31	202	5	4	1	18	0	33
District 6	3,587	2,268	1,002	25	13	1	242	36	627
Accomac town	519	389	106	0	3	1	17	3	45
Deep Creek CDP	115	109	4	0	0	0	0	2	1
Greenbush CDP (part)	212	123	55	8	1	0	25	0	51
Pastoria CDP (part)	388	199	142	1	0	0	42	4	62
Southside Chesconessex CDP	131	130	0	0	0	0	0	1	0
Tasley CDP (part)	300	120	146	4	2	0	13	15	45
District 7	3,265	2,472	641	10	28	1	61	52	128
Onancock town	1,263	766	434	3	13	1	23	23	53
Onley town	516	379	86	2	4	0	34	11	50
Savageville CDP (part)	8	3	5	0	0	0	0	0	0
Tasley CDP (part)	0	0	0	0	0	0	0	0	0
District 8	3,671	2,430	1,120	20	15	4	42	40	126
Bobtown CDP	211	170	31	0	0	4	4	2	5
Harborton CDP	131	121	10	0	0	0	0	0	1
Keller town	178	133	39	4	0	0	0	2	3
Mappsburg CDP (part)	45	41	3	0	0	0	0	1	0
Melfa town	408	330	62	4	0	0	0	12	4
Pungoteague CDP (part)	218	185	22	5	0	0	6	0	7
Quinby CDP	282	256	20	2	0	0	1	3	9
Savageville CDP (part)	167	34	131	0	1	0	0	1	0
Wachapreague town	232	215	16	0	0	0	0	1	5
District 9	3,582	1,684	1,736	13	11	0	104	34	257
Belle Haven town (part)	462	325	108	0	0	0	23	6	29
Boston CDP	504	49	448	0	0	0	6	1	24
Cats Bridge CDP	229	27	199	0	0	0	1	2	9
Mappsburg CDP (part)	15	7	8	0	0	0	0	0	0
Painter town	229	150	62	9	6	0	2	0	33
Pungoteague CDP (part)	129	31	95	0	0	0	0	3	0
Savage Town CDP	78	0	74	0	0	0	4	0	6
Albemarle County	98,970	79,738	9,600	252	4,625	52	2,325	2,378	5,417
Jack Jouett district	14,561	9,965	2,120	48	1,488	7	463	470	1,107
University of Virginia CDP (part)	5,260	3,520	368	7	1,135	0	54	176	282
Rio district	15,682	11,643	2,062	61	780	13	618	505	1,361
Hollymead CDP (part)	1,363	1,049	110	2	126	1	22	53	63
Rivanna district	17,425	14,553	1,513	37	734	8	199	381	554
Hollymead CDP (part)	6,321	5,321	296	11	485	1	66	141	161
Pantops CDP	3,027	2,343	395	8	153	4	64	60	150
Piney Mountain CDP	1,130	695	306	2	31	0	37	59	83

Table 3.
Race and Hispanic or Latino Origin: 2010—Con.

[For information on confidentiality protection, nonsampling error, and definitions, see Selected Appendixes at <www.census.gov/prod/cen2010/cph-1-a.pdf>]

Not Hispanic or Latino								
	One race							
Total	White	Black or African American	American Indian and Alaska Native	Asian	Native Hawaiian and Other Pacific Islander	Some Other Race	Two or More Races	State County County Subdivision Place
7,369,199	5,186,450	1,523,704	20,679	436,298	5,061	15,338	181,669	**Virginia**
30,314	20,266	9,253	97	177	34	44	443	Accomack County
2,892	2,764	21	8	17	0	2	80	District 1
2,892	2,764	21	8	17	0	2	80	Chincoteague town
4,622	4,066	451	7	26	4	4	64	District 2
255	178	69	1	4	0	0	3	Atlantic CDP (part)
1,018	924	66	0	11	3	0	14	Captains Cove CDP
190	182	4	0	0	0	0	4	Greenbackville CDP
196	167	26	1	0	0	0	2	Hallwood town
324	288	30	0	0	0	0	6	Horntown CDP (part)
173	154	18	0	1	0	0	0	Sanford CDP (part)
241	235	1	0	0	0	0	5	Saxis town
725	713	4	0	3	0	0	5	Tangier town
278	192	83	1	0	0	0	2	Temperanceville CDP (part)
482	414	59	0	1	1	2	5	Wattsville CDP (part)
3,498	1,602	1,773	20	24	7	1	71	District 3
593	366	211	7	1	0	0	8	Atlantic CDP (part)
239	3	228	2	3	0	0	3	Horntown CDP (part)
155	16	137	0	0	0	0	2	Makemie Park CDP
197	159	34	1	2	0	0	1	New Church CDP
248	165	71	2	0	5	0	5	Oak Hall CDP
31	27	3	0	0	0	0	1	Sanford CDP (part)
56	30	24	0	0	0	0	2	Temperanceville CDP (part)
605	309	254	5	11	2	0	24	Wattsville CDP (part)
3,236	2,376	739	11	23	12	11	64	District 4
119	5	114	0	0	0	0	0	Bayside CDP
345	285	50	1	0	0	4	5	Bloxom town
23	5	16	0	0	2	0	0	Chase Crossing CDP (part)
8	8	0	0	0	0	0	0	Greenbush CDP (part)
110	95	9	0	0	3	0	3	Lee Mont CDP
99	27	68	0	2	0	0	2	Nelsonia CDP (part)
707	554	120	8	12	0	1	12	Parksley town
199	47	138	0	5	4	0	5	Whitesville CDP
3,099	1,219	1,798	3	21	5	11	42	District 5
126	15	109	0	0	0	0	2	Chase Crossing CDP (part)
333	194	128	0	2	4	0	5	Gargatha CDP
218	49	148	0	0	0	11	10	Mappsville CDP
438	43	393	0	1	0	0	1	Metompkin CDP
128	95	33	0	0	0	0	0	Modest Town CDP
347	125	214	0	1	0	0	7	Nelsonia CDP (part)
228	21	202	1	3	1	0	0	Pastoria CDP (part)
2,960	1,908	989	18	12	1	8	24	District 6
474	360	105	0	3	1	3	2	Accomac town
114	108	4	0	0	0	0	2	Deep Creek CDP
161	111	48	1	1	0	0	0	Greenbush CDP (part)
326	179	142	1	0	0	0	4	Pastoria CDP (part)
131	130	0	0	0	0	0	1	Southside Chesconessex CDP
255	96	146	4	2	0	0	7	Tasley CDP (part)
3,137	2,416	637	9	28	1	5	41	District 7
1,210	743	430	3	13	1	1	19	Onancock town
466	368	86	1	4	0	0	7	Onley town
8	3	5	0	0	0	0	0	Savageville CDP (part)
0	0	0	0	0	0	0	0	Tasley CDP (part)
3,545	2,357	1,119	16	15	4	0	34	District 8
206	169	31	0	0	4	0	2	Bobtown CDP
130	120	10	0	0	0	0	0	Harborton CDP
175	132	39	3	0	0	0	1	Keller town
45	41	3	0	0	0	0	1	Mappsburg CDP (part)
404	329	62	1	0	0	0	12	Melfa town
211	184	22	5	0	0	0	0	Pungoteague CDP (part)
273	250	20	2	0	0	0	1	Quinby CDP
167	34	131	0	1	0	0	1	Savageville CDP (part)
227	211	16	0	0	0	0	0	Wachapreague town
3,325	1,558	1,726	5	11	0	2	23	District 9
433	318	107	0	0	0	2	6	Belle Haven town (part)
480	32	447	0	0	0	0	1	Boston CDP
220	25	194	0	0	0	0	1	Cats Bridge CDP
15	7	8	0	0	0	0	0	Mappsburg CDP (part)
196	127	62	1	6	0	0	0	Painter town
129	31	95	0	0	0	0	3	Pungoteague CDP (part)
72	0	72	0	0	0	0	0	Savage Town CDP
93,553	77,130	9,487	150	4,597	42	173	1,974	Albemarle County
13,454	9,447	2,096	13	1,481	6	24	387	Jack Jouett district
4,978	3,328	356	7	1,130	0	5	152	University of Virginia CDP (part)
14,321	11,065	2,032	39	778	8	28	371	Rio district
1,300	1,016	110	2	125	1	2	44	Hollymead CDP (part)
16,871	14,237	1,498	28	731	6	49	322	Rivanna district
6,160	5,236	291	7	485	1	21	119	Hollymead CDP (part)
2,877	2,259	393	8	150	3	12	52	Pantops CDP
1,047	666	301	0	31	0	3	46	Piney Mountain CDP

Table 3.
Race and Hispanic or Latino Origin: 2010—Con.

[For information on confidentiality protection, nonsampling error, and definitions, see Selected Appendixes at <www.census.gov/prod/cen2010/cph-1-a.pdf>]

State County County Subdivision Place	Total population	Race							Hispanic or Latino (of any race)
		One race						Two or More Races	
		White	Black or African American	American Indian and Alaska Native	Asian	Native Hawaiian and Other Pacific Islander	Some Other Race		
Albemarle County—Con.									
Samuel Miller district	15,093	12,884	885	23	832	3	146	320	547
Ivy CDP	905	827	46	0	21	0	1	10	22
University of Virginia CDP (part)	2,444	1,554	226	4	498	1	28	133	143
Scottsville district	19,063	15,014	2,375	60	454	20	767	373	1,392
Esmont CDP	528	217	269	5	0	1	21	15	38
Rivanna CDP	1,860	1,741	56	4	15	0	9	35	32
Scottsville town (part)	531	486	31	0	6	1	2	5	9
White Hall district	17,146	15,679	645	23	337	1	132	329	456
Crozet CDP	5,565	5,017	227	4	186	0	32	99	173
Free Union CDP	193	178	1	2	1	0	4	7	4
Hollymead CDP (part)	6	6	0	0	0	0	0	0	0
Alleghany County	16,250	15,145	761	29	37	11	47	220	176
Boiling Springs district	2,344	2,322	5	2	0	1	3	11	6
Clifton Forge East district	2,291	2,040	165	3	10	5	7	61	41
Clifton Forge town (part)	1,939	1,705	159	3	10	0	5	57	34
Clifton Forge West district	2,178	1,799	302	8	4	2	11	52	33
Clifton Forge town (part)	1,945	1,573	298	6	4	2	11	51	33
Selma CDP (part)	233	226	4	2	0	0	0	1	0
Covington district	2,353	2,168	142	2	8	0	12	21	38
Callaghan CDP	348	315	30	0	0	0	0	3	3
Falling Spring district	2,489	2,428	18	4	6	0	7	26	25
Jackson River district	2,383	2,258	81	4	8	1	6	25	24
Low Moor CDP	258	230	17	1	0	0	2	8	6
Selma CDP (part)	296	294	0	0	0	0	1	1	2
Sharon district	2,212	2,130	48	6	1	2	1	24	9
Iron Gate town	388	368	15	0	0	0	1	4	4
Amelia County	12,690	9,332	2,932	56	27	4	160	179	290
District 1	2,601	1,861	634	18	5	0	46	37	73
District 2	2,666	2,069	521	6	6	0	23	41	56
District 3	2,338	1,765	475	12	3	4	44	35	69
Amelia Court House CDP (part)	258	106	121	8	0	0	20	3	33
District 4	2,743	2,078	575	11	7	0	37	35	62
Amelia Court House CDP (part)	841	651	143	0	7	0	30	10	46
District 5	2,342	1,559	727	9	6	0	10	31	30
Amherst County	32,353	24,829	6,148	298	154	7	229	688	625
District 1	6,403	4,492	1,619	59	27	1	52	153	121
Madison Heights CDP (part)	1,474	802	576	22	15	0	21	38	34
District 2	6,465	5,104	1,118	36	35	0	52	120	165
Amherst town	2,231	1,571	550	17	14	0	24	55	52
District 3	6,591	5,399	932	83	15	0	47	115	125
District 4	6,660	5,119	1,255	61	40	1	43	141	114
Madison Heights CDP (part)	3,577	2,797	653	18	27	0	18	64	42
District 5	6,234	4,715	1,224	59	37	5	35	159	100
Madison Heights CDP (part)	6,234	4,715	1,224	59	37	5	35	159	100
Appomattox County	14,973	11,597	3,007	32	35	4	49	249	167
Appomattox River district	2,847	2,270	503	13	11	0	5	45	31
Pamplin City town (part)	188	164	20	1	0	0	2	1	2
Courthouse district	2,812	2,081	661	9	4	0	7	50	36
Appomattox town	1,733	1,141	540	8	3	0	5	36	25
Falling River district	3,134	2,437	630	6	3	2	17	39	37
Concord CDP (part)	91	65	25	0	0	0	0	1	0
Piney Mountain district	2,885	2,175	640	0	5	1	8	56	41
Wreck Island district	3,295	2,634	573	4	12	1	12	59	22
Concord CDP (part)	136	103	30	0	0	0	1	2	3
Arlington County	207,627	148,970	17,632	971	19,931	171	12,175	7,777	31,382
Arlington	207,627	148,970	17,632	971	19,931	171	12,175	7,777	31,382
Arlington CDP	207,627	148,970	17,632	971	19,931	171	12,175	7,777	31,382
Augusta County	73,750	68,848	2,930	160	368	15	518	911	1,525
Beverley Manor district	10,989	9,947	673	27	88	3	75	176	309
Jolivue CDP	1,129	1,030	50	4	25	3	0	17	29
Stuarts Draft CDP (part)	2,872	2,560	210	8	19	0	13	62	83
Verona CDP (part)	3,855	3,422	322	14	28	0	25	44	110
Middle River district	11,183	10,611	191	25	30	1	156	169	413
Crimora CDP	2,209	2,102	52	11	5	0	7	32	32
Dooms CDP (part)	112	103	4	0	0	0	2	3	2
Grottoes town (part)	7	5	0	0	0	0	0	2	0
Harriston CDP	909	828	32	3	4	0	21	21	42
New Hope CDP	797	775	14	0	1	0	0	7	2
Weyers Cave CDP (part)	2,451	2,249	46	1	15	1	87	52	259
North River district	9,227	8,933	113	19	11	2	72	77	197
Mount Sidney CDP	663	630	16	4	0	0	7	6	23
Verona CDP (part)	384	337	29	3	0	0	4	11	7
Weyers Cave CDP (part)	22	22	0	0	0	0	0	0	0
Pastures district	9,772	8,720	849	9	39	4	55	96	103
Augusta Springs CDP	257	250	0	0	2	0	2	3	5

Table 3.
Race and Hispanic or Latino Origin: 2010—Con.

[For information on confidentiality protection, nonsampling error, and definitions, see Selected Appendixes at <www.census.gov/prod/cen2010/cph-1-a.pdf>]

Not Hispanic or Latino								
	One race							
Total	White	Black or African American	American Indian and Alaska Native	Asian	Native Hawaiian and Other Pacific Islander	Some Other Race	Two or More Races	**State County County Subdivision Place**
								Albemarle County—Con.
14,546	12,533	865	19	825	3	14	287	Samuel Miller district
883	808	44	0	21	0	0	10	Ivy CDP
2,301	1,463	216	2	494	1	2	123	University of Virginia CDP (part)
17,671	14,455	2,362	31	450	18	31	324	Scottsville district
490	208	269	0	0	1	0	12	Esmont CDP
1,828	1,715	56	3	15	0	4	35	Rivanna CDP
522	479	31	0	6	0	2	4	Scottsville town (part)
16,690	15,393	634	20	332	1	27	283	White Hall district
5,392	4,896	219	2	185	0	7	83	Crozet CDP
189	178	1	2	1	0	0	7	Free Union CDP
6	6	0	0	0	0	0	0	Hollymead CDP (part)
16,074	15,040	751	25	37	11	6	204	Alleghany County
2,338	2,319	5	2	0	1	0	11	Boiling Springs district
2,250	2,013	164	3	10	5	0	55	Clifton Forge East district
1,905	1,683	158	3	10	0	0	51	Clifton Forge town (part)
2,145	1,792	293	7	4	2	0	47	Clifton Forge West district
1,912	1,566	289	5	4	2	0	46	Clifton Forge town (part)
233	226	4	2	0	0	0	1	Selma CDP (part)
2,315	2,138	142	0	8	0	6	21	Covington district
345	312	30	0	0	0	0	3	Callaghan CDP
2,464	2,411	18	4	6	0	0	25	Falling Spring district
2,359	2,245	81	3	8	1	0	21	Jackson River district
252	229	17	0	0	0	0	6	Low Moor CDP
294	293	0	0	0	0	0	1	Selma CDP (part)
2,203	2,122	48	6	1	2	0	24	Sharon district
384	365	15	0	0	0	0	4	Iron Gate town
12,400	9,233	2,925	39	27	0	10	166	Amelia County
2,528	1,845	633	12	5	0	0	33	District 1
2,610	2,040	521	6	6	0	0	37	District 2
2,269	1,752	474	3	3	0	5	32	District 3
225	104	121	0	0	0	0	0	Amelia Court House CDP (part)
2,681	2,052	575	9	7	0	5	33	District 4
795	633	143	0	7	0	2	10	Amelia Court House CDP (part)
2,312	1,544	722	9	6	0	0	31	District 5
31,728	24,491	6,104	296	153	7	44	633	Amherst County
6,282	4,435	1,609	59	27	1	9	142	District 1
1,440	794	568	22	15	0	5	36	Madison Heights CDP (part)
6,300	5,003	1,111	36	35	0	8	107	District 2
2,179	1,544	546	17	14	0	5	53	Amherst town
6,466	5,345	914	83	15	0	6	103	District 3
6,546	5,048	1,251	59	39	1	15	133	District 4
3,535	2,771	650	18	26	0	8	62	Madison Heights CDP (part)
6,134	4,660	1,219	59	37	5	6	148	District 5
6,134	4,660	1,219	59	37	5	6	148	Madison Heights CDP (part)
14,806	11,483	2,998	28	35	4	23	235	Appomattox County
2,816	2,244	500	13	11	0	3	45	Appomattox River district
186	162	20	1	0	0	2	1	Pamplin City town (part)
2,776	2,054	658	7	4	0	3	50	Courthouse district
1,708	1,123	537	6	3	0	3	36	Appomattox town
3,097	2,413	629	5	3	2	8	37	Falling River district
91	65	25	0	0	0	0	1	Concord CDP (part)
2,844	2,145	638	0	5	1	1	54	Piney Mountain district
3,273	2,627	573	3	12	1	8	49	Wreck Island district
133	101	30	0	0	0	0	2	Concord CDP (part)
176,245	132,961	17,088	394	19,762	133	611	5,296	Arlington County
176,245	132,961	17,088	394	19,762	133	611	5,296	Arlington
176,245	132,961	17,088	394	19,762	133	611	5,296	Arlington CDP
72,225	68,011	2,881	141	365	13	40	774	Augusta County
10,680	9,762	662	27	88	3	4	134	Beverley Manor district
1,100	1,004	50	4	25	3	0	14	Jolivue CDP
2,789	2,505	201	8	19	0	0	56	Stuarts Draft CDP (part)
3,745	3,346	322	14	28	0	4	31	Verona CDP (part)
10,770	10,372	187	24	29	0	15	143	Middle River district
2,177	2,082	52	10	4	0	0	29	Crimora CDP
110	103	4	0	0	0	0	3	Dooms CDP (part)
7	5	0	0	0	0	0	2	Grottoes town (part)
867	807	31	3	4	0	5	17	Harriston CDP
795	774	13	0	1	0	0	7	New Hope CDP
2,192	2,088	44	1	15	0	3	41	Weyers Cave CDP (part)
9,030	8,842	96	19	11	2	2	58	North River district
640	624	6	4	0	0	0	6	Mount Sidney CDP
377	335	29	3	0	0	0	10	Verona CDP (part)
22	22	0	0	0	0	0	0	Weyers Cave CDP (part)
9,669	8,674	846	8	38	3	12	88	Pastures district
252	245	0	0	2	0	2	3	Augusta Springs CDP

Table 3.
Race and Hispanic or Latino Origin: 2010—Con.

[For information on confidentiality protection, nonsampling error, and definitions, see Selected Appendixes at <www.census.gov/prod/cen2010/cph-1-a.pdf>]

State County County Subdivision Place	Total population	Race							Hispanic or Latino (of any race)
		One race						Two or More Races	
		White	Black or African American	American Indian and Alaska Native	Asian	Native Hawaiian and Other Pacific Islander	Some Other Race		
Augusta County—Con.									
Pastures district—Con.									
Churchville CDP	194	189	0	0	1	0	0	4	1
Craigsville town	923	899	16	3	0	0	2	3	5
Deerfield CDP	132	120	0	0	0	1	0	11	1
Riverheads district	9,912	9,450	248	39	51	0	36	88	100
Greenville CDP	832	684	131	9	1	0	2	5	13
Middlebrook CDP	213	207	0	0	0	0	5	1	5
Stuarts Draft CDP (part)	1,033	997	16	0	11	0	4	5	10
South River district	10,480	9,943	298	19	40	2	51	127	156
Lyndhurst CDP	1,490	1,380	62	4	6	1	19	18	32
Sherando CDP	688	662	10	1	0	1	2	12	6
Stuarts Draft CDP (part)	5,330	5,100	121	6	16	0	14	73	65
Wintergreen CDP (part)	19	19	0	0	0	0	0	0	0
Wayne district	12,187	11,244	558	22	109	3	73	178	247
Dooms CDP (part)	1,215	1,170	22	0	1	0	7	15	22
Fishersville CDP	7,462	6,758	427	16	82	3	42	134	161
Bath County	4,731	4,432	222	5	7	0	27	38	101
Cedar Creek district	944	798	127	1	3	0	1	14	26
Hot Springs CDP (part)	709	572	120	1	3	0	1	12	21
Millboro district	966	930	20	0	0	0	11	5	11
Valley Springs district	925	903	15	0	0	0	3	4	20
Hot Springs CDP (part)	29	29	0	0	0	0	0	0	0
Warm Springs district	822	743	60	3	4	0	2	10	28
Warm Springs CDP	123	102	19	0	1	0	0	1	20
Williamsville district	1,074	1,058	0	1	0	0	10	5	16
Bedford County	68,676	62,775	3,942	181	707	14	266	791	1,090
Blue Ridge district	14,811	14,253	235	46	58	4	43	172	215
Montvale CDP	698	652	33	2	4	0	0	7	7
Center district	9,486	8,308	951	34	34	2	29	128	96
Jefferson district	23,839	21,373	1,488	37	558	4	131	248	537
Forest CDP	9,106	7,996	652	10	277	2	84	85	265
Lakes district	13,424	12,258	857	35	47	4	47	176	190
Peaks district	7,116	6,583	411	29	10	0	16	67	52
Big Island CDP	303	289	12	1	0	0	0	1	1
Bland County	6,824	6,517	228	1	18	1	10	49	39
District 1	1,774	1,751	7	0	3	0	1	12	5
District 2	1,754	1,721	2	0	13	1	3	14	7
Bland CDP	409	405	0	0	0	0	1	3	2
District 3	1,727	1,552	162	1	0	0	2	10	17
District 4	1,569	1,493	57	0	2	0	4	13	10
Botetourt County	33,148	31,469	1,005	87	175	3	63	346	356
Amsterdam district	7,596	7,174	223	24	72	1	19	83	129
Cloverdale CDP (part)	398	365	8	6	1	0	12	6	52
Daleville CDP	2,557	2,473	46	3	17	0	0	18	23
Hollins CDP (part)	152	71	78	0	0	1	0	2	0
Troutville town	431	409	5	1	1	0	4	11	11
Blue Ridge district	6,174	5,927	135	15	33	1	7	56	49
Blue Ridge CDP	3,084	2,954	79	7	12	0	5	27	24
Laymantown CDP (part)	1,971	1,899	30	3	14	0	2	23	17
Buchanan district	6,306	6,042	131	19	15	0	5	94	44
Buchanan town	1,178	1,101	37	2	2	0	0	36	9
Fincastle district	6,753	6,402	245	17	12	1	20	56	74
Fincastle town	353	314	33	0	2	0	4	0	6
Valley district	6,319	5,924	271	12	43	0	12	57	60
Cloverdale CDP (part)	2,721	2,565	104	4	26	0	2	20	20
Laymantown CDP (part)	8	8	0	0	0	0	0	0	0
Brunswick County	17,434	7,048	9,992	39	49	7	135	164	298
Meherrin district	3,265	1,994	1,195	8	7	0	30	31	63
Brodnax town (part)	253	121	124	0	0	0	6	2	9
Ebony CDP	161	98	62	0	0	0	0	1	5
Gasburg CDP (part)	371	344	21	0	3	0	2	1	9
Powellton district	3,028	1,034	1,918	5	11	0	33	27	77
Gasburg CDP (part)	110	98	9	1	0	0	1	1	1
Red Oak district	3,029	1,563	1,394	12	8	0	15	37	36
Alberta town (part)	298	177	112	4	0	0	2	3	1
Warfield CDP (part)	14	2	12	0	0	0	0	0	0
Sturgeon district	4,958	1,612	3,251	8	12	3	42	30	78
Alberta town (part)	0	0	0	0	0	0	0	0	0
Warfield CDP (part)	101	25	74	0	0	0	0	2	0
Totaro district	3,154	845	2,234	6	11	4	15	39	44
Alberta town (part)	0	0	0	0	0	0	0	0	0
Lawrenceville town	1,438	284	1,106	3	8	4	9	24	26
Buchanan County	24,098	23,271	616	19	53	2	24	113	95
Garden district	3,215	3,195	2	7	2	0	0	9	10
Hurricane district	3,415	3,390	2	8	2	0	2	11	13

Table 3.
Race and Hispanic or Latino Origin: 2010—Con.

[For information on confidentiality protection, nonsampling error, and definitions, see Selected Appendixes at <www.census.gov/prod/cen2010/cph-1-a.pdf>]

Not Hispanic or Latino								
	One race							
Total	White	Black or African American	American Indian and Alaska Native	Asian	Native Hawaiian and Other Pacific Islander	Some Other Race	Two or More Races	**State County County Subdivision Place**
								Augusta County—Con.
								Pastures district—Con.
193	188	0	0	1	0	0	4	Churchville CDP
918	897	16	2	0	0	0	3	Craigsville town
131	120	0	0	0	1	0	10	Deerfield CDP
9,812	9,400	247	29	51	0	0	85	Riverheads district
819	677	130	6	1	0	0	5	Greenville CDP
208	207	0	0	0	0	0	1	Middlebrook CDP
1,023	991	16	0	11	0	0	5	Stuarts Draft CDP (part)
10,324	9,861	290	16	39	2	2	114	South River district
1,458	1,371	62	3	6	1	0	15	Lyndhurst CDP
682	660	10	1	0	1	0	10	Sherando CDP
5,265	5,060	118	6	15	0	1	65	Stuarts Draft CDP (part)
19	19	0	0	0	0	0	0	Wintergreen CDP (part)
11,940	11,100	553	18	109	3	5	152	Wayne district
1,193	1,153	22	0	1	0	2	15	Dooms CDP (part)
7,301	6,668	423	12	82	3	2	111	Fishersville CDP
4,630	4,363	213	5	7	0	5	37	Bath County
918	779	122	1	3	0	0	13	Cedar Creek district
688	558	115	1	3	0	0	11	Hot Springs CDP (part)
955	927	20	0	0	0	3	5	Millboro district
905	885	14	0	0	0	2	4	Valley Springs district
29	29	0	0	0	0	0	0	Hot Springs CDP (part)
794	720	57	3	4	0	0	10	Warm Springs district
103	85	16	0	1	0	0	1	Warm Springs CDP
1,058	1,052	0	1	0	0	0	5	Williamsville district
67,586	62,035	3,909	172	700	14	47	709	Bedford County
14,596	14,119	216	42	57	4	7	151	Blue Ridge district
691	650	28	2	4	0	0	7	Montvale CDP
9,390	8,247	950	32	33	2	7	119	Center district
23,302	20,991	1,475	35	554	4	25	218	Jefferson district
8,841	7,818	644	9	274	2	18	76	Forest CDP
13,234	12,134	857	34	46	4	5	154	Lakes district
7,064	6,544	411	29	10	0	3	67	Peaks district
302	288	12	1	0	0	0	1	Big Island CDP
6,785	6,494	228	1	18	1	0	43	Bland County
1,769	1,750	7	0	3	0	0	9	District 1
1,747	1,717	2	0	13	1	0	14	District 2
407	404	0	0	0	0	0	3	Bland CDP
1,710	1,538	162	1	0	0	0	9	District 3
1,559	1,489	57	0	2	0	0	11	District 4
32,792	31,212	987	76	174	2	9	332	Botetourt County
7,467	7,080	212	21	72	1	1	80	Amsterdam district
346	333	3	3	1	0	0	6	Cloverdale CDP (part)
2,534	2,452	44	3	17	0	0	18	Daleville CDP
152	71	78	0	0	1	0	2	Hollins CDP (part)
420	404	5	1	1	0	0	9	Troutville town
6,125	5,887	135	14	33	1	1	54	Blue Ridge district
3,060	2,935	79	6	12	0	1	27	Blue Ridge CDP
1,954	1,884	30	3	14	0	0	23	Laymantown CDP (part)
6,262	6,003	131	18	15	0	3	92	Buchanan district
1,169	1,093	37	1	2	0	0	36	Buchanan town
6,679	6,353	245	13	12	0	3	53	Fincastle district
347	311	33	0	2	0	1	0	Fincastle town
6,259	5,889	264	10	42	0	1	53	Valley district
2,701	2,551	104	3	25	0	1	17	Cloverdale CDP (part)
8	8	0	0	0	0	0	0	Laymantown CDP (part)
17,136	6,943	9,944	35	47	4	9	154	Brunswick County
3,202	1,972	1,184	7	7	0	2	30	Meherrin district
244	121	122	0	0	0	0	1	Brodnax town (part)
156	95	60	0	0	0	0	1	Ebony CDP
362	337	21	0	3	0	0	1	Gasburg CDP (part)
2,951	999	1,912	3	11	0	2	24	Powellton district
109	98	9	1	0	0	0	1	Gasburg CDP (part)
2,993	1,546	1,389	12	8	0	1	37	Red Oak district
297	177	112	4	0	0	1	3	Alberta town (part)
14	2	12	0	0	0	0	0	Warfield CDP (part)
4,880	1,590	3,241	8	10	3	2	26	Sturgeon district
0	0	0	0	0	0	0	0	Alberta town (part)
101	25	74	0	0	0	0	2	Warfield CDP (part)
3,110	836	2,218	5	11	1	2	37	Totaro district
0	0	0	0	0	0	0	0	Alberta town (part)
1,412	282	1,096	2	8	1	1	22	Lawrenceville town
24,003	23,205	614	18	53	2	4	107	Buchanan County
3,205	3,186	2	7	2	0	0	8	Garden district
3,402	3,379	2	7	2	0	1	11	Hurricane district

Table 3.
Race and Hispanic or Latino Origin: 2010—Con.

[For information on confidentiality protection, nonsampling error, and definitions, see Selected Appendixes at <www.census.gov/prod/cen2010/cph-1-a.pdf>]

State County County Subdivision Place	Total population	Race							Hispanic or Latino (of any race)
		One race						Two or More Races	
		White	Black or African American	American Indian and Alaska Native	Asian	Native Hawaiian and Other Pacific Islander	Some Other Race		
Buchanan County—Con.									
Knox district	3,448	3,430	4	0	1	0	1	12	5
North Grundy district	3,536	3,473	9	1	18	0	7	28	17
Grundy town (part)	93	92	0	0	1	0	0	0	1
Prater district	3,178	3,173	0	0	0	0	0	5	9
Vansant CDP (part)	39	39	0	0	0	0	0	0	0
Rock Lick district	3,597	3,568	11	0	3	0	1	14	5
South Grundy district	3,709	3,042	588	3	27	2	13	34	36
Grundy town (part)	928	785	102	1	14	0	12	14	31
Vansant CDP (part)	431	418	1	0	1	0	0	11	1
Buckingham County	17,146	10,644	6,014	44	63	2	103	276	288
District 1	2,273	1,374	829	4	2	0	29	35	45
District 2	2,326	1,124	1,153	4	6	1	8	30	36
Dillwyn town	447	272	167	1	0	0	0	7	4
District 3	2,386	1,693	630	8	4	1	17	33	40
District 4	2,272	1,586	623	10	10	0	7	36	17
Buckingham Courthouse CDP	133	88	40	0	0	0	1	4	0
District 5	2,680	2,062	511	8	27	0	20	52	71
Yogaville CDP	226	212	4	1	4	0	0	5	7
District 6	2,921	1,645	1,182	7	10	0	6	71	42
District 7	2,288	1,160	1,086	3	4	0	16	19	37
Campbell County	54,842	45,024	7,767	143	546	16	419	927	918
Altavista district	7,624	5,897	1,487	16	24	1	52	147	84
Altavista town	3,450	2,415	891	5	20	0	35	84	57
Brookneal district	7,024	5,013	1,836	20	4	0	24	127	55
Brookneal town	1,112	691	404	2	0	0	5	10	11
Concord district	8,622	7,161	1,169	32	60	4	69	127	153
Concord CDP (part)	1,231	1,085	116	2	3	0	8	17	25
Rustburg district	8,178	7,056	921	19	30	0	36	116	87
Rustburg CDP	1,431	1,081	281	0	14	0	10	45	22
Seneca district	7,498	6,227	1,055	29	32	2	32	121	110
Sunburst district	8,451	7,101	832	9	205	9	146	149	287
Timberlake CDP (part)	5,411	4,455	568	5	163	1	123	96	224
Timberlake district	7,445	6,569	467	18	191	0	60	140	142
Timberlake CDP (part)	6,772	6,014	412	16	140	0	60	130	134
Caroline County	28,545	18,649	8,375	213	178	22	273	835	959
Bowling Green district	4,641	3,275	1,118	75	23	1	27	122	92
Bowling Green town (part)	1,026	750	240	0	7	0	4	25	19
Madison district	9,818	7,116	2,098	72	82	14	109	327	483
Lake Caroline CDP	2,260	1,779	352	20	15	2	24	68	105
Lake Land'Or CDP	4,223	3,053	875	22	36	6	58	173	255
Mattaponi district	4,988	2,715	1,949	21	35	1	67	200	187
Bowling Green town (part)	85	76	4	1	0	0	4	0	7
Port Royal district	4,435	3,146	1,070	23	19	5	55	117	135
Port Royal town	126	64	54	1	0	5	0	2	5
Reedy Church district	4,663	2,397	2,140	22	19	1	15	69	62
Carroll County	30,042	29,168	178	66	53	5	386	186	776
Fancy Gap district	5,075	4,916	43	7	2	1	64	42	105
Cana CDP	1,254	1,207	7	1	0	1	25	13	34
Fancy Gap CDP (part)	20	20	0	0	0	0	0	0	0
Laurel Fork district	4,767	4,680	7	15	8	0	34	23	74
Fancy Gap CDP (part)	119	113	0	0	0	0	6	0	6
Hillsville town (part)	605	594	1	0	0	0	5	5	6
Pine Creek district	3,695	3,650	13	5	9	0	4	14	67
Hillsville town (part)	616	609	1	0	4	0	1	1	6
Piper Gap district	7,864	7,470	57	12	22	4	239	60	361
Fancy Gap CDP (part)	98	97	0	0	0	0	0	1	0
Hillsville town (part)	579	563	4	2	4	4	1	1	26
Woodlawn CDP (part)	875	841	4	4	0	0	19	7	28
Sulphur Springs district	8,641	8,452	58	27	12	0	45	47	169
Hillsville town (part)	881	844	10	3	11	0	1	12	24
Woodlawn CDP (part)	1,468	1,439	9	2	0	0	8	10	21
Charles City County	7,256	2,970	3,513	512	25	5	40	191	88
District 1	2,561	1,293	1,091	107	9	4	7	50	23
District 2	2,260	660	1,124	362	9	0	19	86	49
Charles City CDP (part)	30	25	5	0	0	0	0	0	0
District 3	2,435	1,017	1,298	43	7	1	14	55	16
Charles City CDP (part)	103	34	67	0	0	0	0	2	0
Charlotte County	12,586	8,467	3,751	35	26	0	135	172	240
Bacon district	2,626	1,625	920	1	2	0	37	41	73
Central district	1,733	1,169	514	5	0	0	16	29	28
Drakes Branch town	530	279	231	1	0	0	5	14	9
Madison district	2,693	1,699	927	2	14	0	11	40	32
Charlotte Court House town (part)	168	48	108	0	5	0	4	3	9
Midway district	769	534	220	4	2	0	1	8	9
Roanoke district	1,984	1,410	509	13	2	0	26	24	24

Table 3.
Race and Hispanic or Latino Origin: 2010—Con.

[For information on confidentiality protection, nonsampling error, and definitions, see Selected Appendixes at <www.census.gov/prod/cen2010/cph-1-a.pdf>]

Not Hispanic or Latino								
	One race							
Total	White	Black or African American	American Indian and Alaska Native	Asian	Native Hawaiian and Other Pacific Islander	Some Other Race	Two or More Races	**State County County Subdivision Place**
								Buchanan County—Con.
3,443	3,426	4	0	1	0	0	12	Knox district
3,519	3,463	9	1	18	0	1	27	North Grundy district
92	91	0	0	1	0	0	0	Grundy town (part)
3,169	3,164	0	0	0	0	0	5	Prater district
39	39	0	0	0	0	0	0	Vansant CDP (part)
3,592	3,563	11	0	3	0	1	14	Rock Lick district
3,673	3,024	586	3	27	2	1	30	South Grundy district
897	772	100	1	14	0	0	10	Grundy town (part)
430	417	1	0	1	0	0	11	Vansant CDP (part)
16,858	10,494	5,979	44	63	1	17	260	Buckingham County
2,228	1,363	824	4	2	0	3	32	District 1
2,290	1,104	1,146	4	6	1	1	28	District 2
443	272	163	1	0	0	0	7	Dillwyn town
2,346	1,677	624	8	4	0	0	33	District 3
2,255	1,574	623	10	10	0	2	36	District 4
133	88	40	0	0	0	1	4	Buckingham Courthouse CDP
2,609	2,004	511	8	27	0	7	52	District 5
219	205	4	1	4	0	0	5	Yogaville CDP
2,879	1,631	1,168	7	10	0	2	61	District 6
2,251	1,141	1,083	3	4	0	2	18	District 7
53,924	44,595	7,737	142	543	11	56	840	Campbell County
7,540	5,874	1,480	16	22	1	13	134	Altavista district
3,393	2,399	887	5	18	0	6	78	Altavista town
6,969	4,999	1,830	20	4	0	3	113	Brookneal district
1,101	688	401	2	0	0	0	10	Brookneal town
8,469	7,085	1,166	31	60	4	8	115	Concord district
1,206	1,069	116	2	3	0	0	16	Concord CDP (part)
8,091	7,013	921	19	30	0	4	104	Rustburg district
1,409	1,072	281	0	14	0	0	42	Rustburg CDP
7,388	6,156	1,046	29	32	2	4	119	Seneca district
8,164	6,980	827	9	204	4	12	128	Sunburst district
5,187	4,365	565	5	162	1	7	82	Timberlake CDP (part)
7,303	6,488	467	18	191	0	12	127	Timberlake district
6,638	5,940	412	16	140	0	12	118	Timberlake CDP (part)
27,586	18,145	8,297	189	170	18	49	718	Caroline County
4,549	3,231	1,110	73	23	1	2	109	Bowling Green district
1,007	740	239	0	7	0	0	21	Bowling Green town (part)
9,335	6,828	2,062	57	80	14	18	276	Madison district
2,155	1,712	344	16	14	2	10	57	Lake Caroline CDP
3,968	2,905	853	18	36	6	8	142	Lake Land'Or CDP
4,801	2,626	1,938	20	34	1	2	180	Mattaponi district
78	73	4	1	0	0	0	0	Bowling Green town (part)
4,300	3,097	1,056	18	18	1	15	95	Port Royal district
121	63	54	1	0	1	0	2	Port Royal town
4,601	2,363	2,131	21	15	1	12	58	Reedy Church district
29,266	28,820	177	49	51	5	11	153	Carroll County
4,970	4,878	43	3	2	1	5	38	Fancy Gap district
1,220	1,198	7	1	0	1	0	13	Cana CDP
20	20	0	0	0	0	0	0	Fancy Gap CDP (part)
4,693	4,647	7	10	8	0	1	20	Laurel Fork district
113	113	0	0	0	0	0	0	Fancy Gap CDP (part)
599	593	1	0	0	0	0	5	Hillsville town (part)
3,628	3,596	13	0	9	0	0	10	Pine Creek district
610	604	1	0	4	0	0	1	Hillsville town (part)
7,503	7,365	56	12	20	4	2	44	Piper Gap district
98	97	0	0	0	0	0	1	Fancy Gap CDP (part)
553	540	4	2	3	4	0	0	Hillsville town (part)
847	832	4	4	0	0	0	7	Woodlawn CDP (part)
8,472	8,334	58	24	12	0	3	41	Sulphur Springs district
857	825	10	3	11	0	0	8	Hillsville town (part)
1,447	1,427	9	2	0	0	0	9	Woodlawn CDP (part)
7,168	2,939	3,511	495	24	5	18	176	Charles City County
2,538	1,280	1,091	107	9	4	1	46	District 1
2,211	649	1,124	345	8	0	4	81	District 2
30	25	5	0	0	0	0	0	Charles City CDP (part)
2,419	1,010	1,296	43	7	1	13	49	District 3
103	34	67	0	0	0	0	2	Charles City CDP (part)
12,346	8,383	3,739	31	26	0	14	153	Charlotte County
2,553	1,596	915	1	2	0	3	36	Bacon district
1,705	1,153	514	5	0	0	4	29	Central district
521	274	231	1	0	0	1	14	Drakes Branch town
2,661	1,684	921	2	14	0	3	37	Madison district
159	45	108	0	5	0	0	1	Charlotte Court House town (part)
760	531	220	4	2	0	0	3	Midway district
1,960	1,409	508	13	2	0	4	24	Roanoke district

Table 3.
Race and Hispanic or Latino Origin: 2010—Con.

[For information on confidentiality protection, nonsampling error, and definitions, see Selected Appendixes at <www.census.gov/prod/cen2010/cph-1-a.pdf>]

State County County Subdivision Place	Total population	Race							Hispanic or Latino (of any race)
		One race						Two or More Races	
		White	Black or African American	American Indian and Alaska Native	Asian	Native Hawaiian and Other Pacific Islander	Some Other Race		
Charlotte County—Con.									
Roanoke district—Con.									
Charlotte Court House town (part)	225	152	67	0	0	0	4	2	5
Phenix town	226	208	14	0	0	0	2	2	0
Walton district	2,781	2,030	661	10	6	0	44	30	74
Charlotte Court House town (part)	150	101	42	0	0	0	5	2	11
Keysville town	832	539	246	4	5	0	26	12	31
Chesterfield County	316,236	215,954	69,412	1,210	10,294	201	10,802	8,363	22,864
Bermuda district	66,596	42,666	15,959	340	2,154	68	3,449	1,960	6,813
Bellwood CDP	6,352	3,637	1,662	58	154	16	607	218	1,180
Bensley CDP (part)	4,820	2,196	1,135	49	87	4	1,150	199	1,795
Chester CDP	20,987	14,906	4,095	104	472	13	833	564	1,761
Enon CDP	3,466	2,788	495	8	48	1	57	69	133
Meadowbrook CDP (part)	2,037	419	1,171	19	49	0	289	90	518
Clover Hill district	55,546	39,856	10,566	229	1,996	32	1,332	1,535	3,218
Brandermill CDP (part)	11,527	9,756	1,091	34	342	7	54	243	322
Manchester CDP (part)	5,529	3,538	1,468	47	170	3	172	131	414
Rockwood CDP	8,431	5,839	1,760	21	349	1	209	252	462
Dale district	60,229	31,490	20,822	289	1,721	52	4,043	1,812	7,013
Bensley CDP (part)	999	441	298	5	29	1	194	31	285
Meadowbrook CDP (part)	16,275	6,735	6,724	112	715	26	1,531	432	2,295
Matoaca district	74,985	55,691	14,587	214	2,076	28	663	1,726	2,498
Brandermill CDP (part)	1,646	1,127	326	1	106	0	36	50	95
Ettrick CDP	6,682	1,165	5,236	20	22	0	59	180	193
Matoaca CDP	2,403	1,433	897	3	10	3	5	52	62
Woodlake CDP	7,319	6,432	504	17	170	0	41	155	219
Midlothian district	58,880	46,251	7,478	138	2,347	21	1,315	1,330	3,322
Bon Air CDP	16,366	13,393	1,665	40	606	3	274	385	897
Manchester CDP (part)	5,275	2,381	1,970	22	147	10	535	210	1,022
Clarke County	14,034	12,662	746	41	126	7	180	272	490
Berryville district	3,343	2,858	327	20	25	2	47	64	118
Berryville town (part)	3,343	2,858	327	20	25	2	47	64	118
Buckmarsh district	2,864	2,625	81	7	45	1	41	64	117
Berryville town (part)	606	490	24	0	32	0	25	35	69
Shenandoah Retreat CDP	518	496	6	5	4	0	1	6	10
Millwood district	2,624	2,403	99	5	23	1	29	64	86
Berryville town (part)	96	77	6	0	0	0	4	9	11
Russell district	2,587	2,456	53	4	21	3	20	30	79
Berryville town (part)	140	124	4	4	0	0	1	7	1
White Post district	2,616	2,320	186	5	12	0	43	50	90
Boyce town	589	512	37	2	7	0	8	23	29
Shenandoah Farms CDP (part)	31	30	0	0	1	0	0	0	0
Craig County	5,190	5,122	5	12	8	0	6	37	36
Craig City district	1,082	1,064	0	7	1	0	1	9	10
Craig Creek district	1,003	994	0	1	1	0	0	7	5
New Castle district	1,016	1,003	4	1	2	0	0	6	7
New Castle town	153	150	0	1	0	0	0	2	0
Potts Mountain district	1,071	1,053	1	1	3	0	4	9	10
Simmonsville district	1,018	1,008	0	2	1	0	1	6	4
Culpeper County	46,689	35,058	7,368	193	607	38	2,131	1,294	4,157
Catalpa district	5,692	4,762	626	19	57	0	103	125	215
Cedar Mountain district	5,535	3,962	1,308	5	45	13	119	83	369
East Fairfax district	7,112	3,964	1,825	59	132	8	792	332	1,392
Culpeper town (part)	7,112	3,964	1,825	59	132	8	792	332	1,392
Jefferson district	6,447	5,768	440	12	37	3	53	134	219
Salem district	6,349	5,334	707	32	30	5	94	147	228
Stevensburg district	6,287	5,162	693	33	97	0	159	143	338
West Fairfax district	9,267	6,106	1,769	33	209	9	811	330	1,396
Culpeper town (part)	9,267	6,106	1,769	33	209	9	811	330	1,396
Cumberland County	10,052	6,427	3,278	40	35	0	78	194	181
District 1	1,912	1,340	510	7	12	0	11	32	23
District 2	2,151	1,497	576	8	6	0	20	44	52
District 3	2,003	987	939	12	6	0	25	34	40
Cumberland CDP	393	208	167	3	1	0	4	10	10
District 4	2,004	1,401	557	3	2	0	5	36	29
District 5	1,982	1,202	696	10	9	0	17	48	37
Farmville town (part)	531	318	187	7	1	0	4	14	18
Dickenson County	15,903	15,712	51	24	18	0	26	72	86
Clintwood district	3,157	3,115	9	4	4	0	7	18	10
Clintwood town (part)	790	784	0	0	1	0	0	5	3
Ervinton district	2,775	2,734	25	7	2	0	1	6	7
Clinchco town	337	318	16	1	0	0	0	2	2
Kenady district	3,356	3,311	3	2	2	0	13	25	36
Dante CDP (part)	83	80	0	0	0	0	0	3	0
Sand Lick district	3,509	3,479	8	6	6	0	0	10	20
Haysi town	498	488	4	1	2	0	0	3	1

Table 3.
Race and Hispanic or Latino Origin: 2010—Con.

[For information on confidentiality protection, nonsampling error, and definitions, see Selected Appendixes at <www.census.gov/prod/cen2010/cph-1-a.pdf>]

Not Hispanic or Latino								
	One race							
Total	White	Black or African American	American Indian and Alaska Native	Asian	Native Hawaiian and Other Pacific Islander	Some Other Race	Two or More Races	State County County Subdivision Place
								Charlotte County—Con.
								Roanoke district—Con.
220	152	66	0	0	0	0	2	Charlotte Court House town (part)
226	208	14	0	0	0	2	2	Phenix town
2,707	2,010	661	6	6	0	0	24	Walton district
139	95	42	0	0	0	0	2	Charlotte Court House town (part)
801	538	246	0	5	0	0	12	Keysville town
293,372	206,792	68,196	849	10,219	142	606	6,568	Chesterfield County
59,783	40,135	15,640	249	2,135	41	140	1,443	Bermuda district
5,172	3,199	1,634	38	153	6	14	128	Bellwood CDP
3,025	1,733	1,081	32	81	0	14	84	Bensley CDP (part)
19,226	14,182	4,010	73	465	9	38	449	Chester CDP
3,333	2,723	488	6	48	0	5	63	Enon CDP
1,519	268	1,142	12	49	0	2	46	Meadowbrook CDP (part)
52,328	38,404	10,414	148	1,979	29	106	1,248	Clover Hill district
11,205	9,523	1,081	25	342	7	7	220	Brandermill CDP (part)
5,115	3,375	1,453	11	168	3	16	89	Manchester CDP (part)
7,969	5,649	1,726	15	340	1	18	220	Rockwood CDP
53,216	29,348	20,464	185	1,712	34	119	1,354	Dale district
714	371	290	4	28	1	2	18	Bensley CDP (part)
13,980	6,239	6,613	61	714	12	28	313	Meadowbrook CDP (part)
72,487	54,299	14,346	178	2,065	24	123	1,452	Matoaca district
1,551	1,084	321	1	106	0	2	37	Brandermill CDP (part)
6,489	1,115	5,160	16	21	0	13	164	Ettrick CDP
2,341	1,400	886	3	8	2	2	40	Matoaca CDP
7,100	6,287	491	12	168	0	19	123	Woodlake CDP
55,558	44,606	7,332	89	2,328	14	118	1,071	Midlothian district
15,469	12,874	1,632	25	599	3	36	300	Bon Air CDP
4,253	2,015	1,933	10	145	4	17	129	Manchester CDP (part)
13,544	12,387	742	35	121	5	15	239	Clarke County
3,225	2,802	323	15	25	2	4	54	Berryville district
3,225	2,802	323	15	25	2	4	54	Berryville town (part)
2,747	2,559	81	6	40	1	5	55	Buckmarsh district
537	455	24	0	27	0	2	29	Berryville town (part)
508	488	6	4	4	0	0	6	Shenandoah Retreat CDP
2,538	2,354	99	5	23	1	0	56	Millwood district
85	75	6	0	0	0	0	4	Berryville town (part)
2,508	2,399	53	4	21	1	1	29	Russell district
139	123	4	4	0	0	1	7	Berryville town (part)
2,526	2,273	186	5	12	0	5	45	White Post district
560	491	37	2	7	0	4	19	Boyce town
31	30	0	0	1	0	0	0	Shenandoah Farms CDP (part)
5,154	5,103	5	6	8	0	1	31	Craig County
1,072	1,063	0	2	1	0	0	6	Craig City district
998	989	0	1	1	0	0	7	Craig Creek district
1,009	999	4	1	2	0	0	3	New Castle district
153	150	0	1	0	0	0	2	New Castle town
1,061	1,047	1	1	3	0	0	9	Potts Mountain district
1,014	1,005	0	1	1	0	1	6	Simmonsville district
42,532	33,482	7,212	129	593	12	100	1,004	Culpeper County
5,477	4,674	613	19	56	0	8	107	Catalpa district
5,166	3,746	1,299	4	45	3	5	64	Cedar Mountain district
5,720	3,568	1,767	29	131	2	12	211	East Fairfax district
5,720	3,568	1,767	29	131	2	12	211	Culpeper town (part)
6,228	5,627	438	10	36	3	11	103	Jefferson district
6,121	5,224	702	25	30	1	9	130	Salem district
5,949	5,020	678	25	96	0	13	117	Stevensburg district
7,871	5,623	1,715	17	199	3	42	272	West Fairfax district
7,871	5,623	1,715	17	199	3	42	272	Culpeper town (part)
9,871	6,353	3,253	36	35	0	17	177	Cumberland County
1,889	1,330	508	3	12	0	8	28	District 1
2,099	1,474	572	8	6	0	2	37	District 2
1,963	982	930	12	6	0	0	33	District 3
383	207	162	3	1	0	0	10	Cumberland CDP
1,975	1,380	552	3	2	0	3	35	District 4
1,945	1,187	691	10	9	0	4	44	District 5
513	309	183	7	1	0	0	13	Farmville town (part)
15,817	15,650	51	23	17	0	9	67	Dickenson County
3,147	3,110	9	4	3	0	4	17	Clintwood district
787	782	0	0	0	0	0	5	Clintwood town (part)
2,768	2,729	25	7	2	0	0	5	Ervinton district
335	316	16	1	0	0	0	2	Clinchco town
3,320	3,288	3	2	2	0	2	23	Kenady district
83	80	0	0	0	0	0	3	Dante CDP (part)
3,489	3,460	8	5	6	0	0	10	Sand Lick district
497	488	4	0	2	0	0	3	Haysi town

Table 3.
Race and Hispanic or Latino Origin: 2010—Con.

[For information on confidentiality protection, nonsampling error, and definitions, see Selected Appendixes at <www.census.gov/prod/cen2010/cph-1-a.pdf>]

State County County Subdivision Place	Total population	Race							Hispanic or Latino (of any race)
		One race						Two or More Races	
		White	Black or African American	American Indian and Alaska Native	Asian	Native Hawaiian and Other Pacific Islander	Some Other Race		
Dickenson County—Con.									
Willis district	3,106	3,073	6	5	4	0	5	13	13
Clintwood town (part)	624	612	4	0	1	0	4	3	2
Dinwiddie County	28,001	17,899	9,204	92	122	8	268	408	674
District 1	5,321	4,000	1,128	25	21	2	64	81	196
District 2	5,985	3,511	2,230	22	20	2	99	101	181
District 3	5,968	3,424	2,333	10	50	1	70	80	160
District 4	5,211	3,001	2,065	14	16	0	20	95	64
District 5	5,516	3,963	1,448	21	15	3	15	51	73
McKenney town	483	294	172	0	1	0	1	15	7
Essex County	11,151	6,370	4,247	60	86	3	150	235	349
Central district	3,017	1,929	952	9	12	1	49	65	110
North district	2,754	1,161	1,468	29	5	0	27	64	71
South district	2,481	1,765	600	13	8	2	47	46	78
Tappahannock district	2,899	1,515	1,227	9	61	0	27	60	90
Tappahannock town	2,375	1,112	1,139	5	44	0	27	48	84
Fairfax County	1,081,726	677,990	99,218	3,884	189,661	864	66,194	43,915	168,482
Braddock district	97,347	63,067	6,203	334	18,635	87	5,280	3,741	15,595
Annandale CDP (part)	15,308	6,348	1,573	95	4,354	17	2,156	765	5,393
Burke CDP (part)	10,464	7,217	481	36	1,927	5	401	397	1,687
Burke Centre CDP (part)	6,948	4,901	433	8	982	3	280	341	786
Fairfax Station CDP (part)	6,035	4,395	327	3	925	3	156	226	597
George Mason CDP	9,496	6,374	893	39	1,417	7	333	433	921
Kings Park CDP	4,333	3,089	179	11	697	8	206	143	699
Kings Park West CDP	13,390	9,462	688	24	2,278	21	354	563	1,345
Long Branch CDP	7,593	5,392	192	21	1,654	3	149	182	555
North Springfield CDP	7,274	4,099	457	45	1,546	4	872	251	1,889
Ravensworth CDP	2,466	1,640	61	6	534	4	148	73	355
Springfield CDP (part)	1,509	744	194	8	409	3	87	64	226
Wakefield CDP	11,275	8,698	250	20	1,870	7	129	301	821
Dranesville district	114,174	80,860	4,926	359	17,965	42	5,770	4,252	15,102
Dranesville CDP (part)	10,977	8,294	478	23	1,468	7	301	406	822
Great Falls CDP	15,427	12,424	280	17	2,085	3	92	526	603
Herndon town	23,292	11,810	2,223	154	4,170	5	3,719	1,211	7,826
Idylwood CDP (part)	471	355	7	0	94	0	2	13	15
McLean CDP	48,115	38,159	875	66	7,186	14	366	1,449	2,335
McNair CDP (part)	0	0	0	0	0	0	0	0	0
Pimmit Hills CDP	6,094	4,237	223	53	938	7	334	302	1,213
Reston CDP (part)	796	600	81	0	66	0	25	24	89
Wolf Trap CDP (part)	3,059	2,193	73	6	704	1	21	61	80
Hunter Mill district	128,052	86,124	9,692	354	22,045	55	4,816	4,966	13,120
Dranesville CDP (part)	944	793	26	4	87	1	6	27	26
Floris CDP (part)	8,078	4,801	278	17	2,603	6	68	305	303
Franklin Farm CDP (part)	5,355	4,055	194	17	822	4	54	209	279
McNair CDP (part)	17,513	6,362	2,607	49	7,089	5	707	694	1,792
Oakton CDP (part)	4,035	2,877	144	14	603	0	226	171	540
Reston CDP (part)	57,608	40,359	5,573	183	6,316	26	2,805	2,346	7,390
Tysons Corner CDP (part)	3,064	1,975	119	2	816	1	37	114	200
Vienna town (part)	15,550	11,739	495	48	1,859	7	835	567	1,879
Wolf Trap CDP (part)	13,072	11,029	191	19	1,350	5	61	417	575
Lee district	128,453	67,261	23,552	680	17,102	105	13,772	5,981	30,327
Franconia CDP	18,245	10,739	3,393	69	2,635	23	570	816	2,200
Groveton CDP (part)	10,835	4,896	2,859	57	972	7	1,522	522	3,132
Hayfield CDP	3,909	3,031	424	11	248	2	58	135	293
Huntington CDP (part)	2,525	1,661	200	14	177	3	388	82	841
Hybla Valley CDP (part)	7,001	2,456	1,907	40	659	1	1,642	296	3,199
Kingstowne CDP	15,556	9,770	2,631	45	2,019	7	349	735	1,395
Lincolnia CDP (part)	0	0	0	0	0	0	0	0	0
Newington CDP (part)	2,241	1,196	453	3	312	1	90	186	277
Rose Hill CDP	20,226	13,358	2,225	82	1,989	19	1,781	772	4,220
Springfield CDP (part)	27,101	13,162	2,463	191	6,415	15	3,587	1,268	7,180
Woodlawn CDP	20,804	6,984	6,997	168	1,675	27	3,785	1,168	7,590
Mason district	107,843	58,247	12,026	660	18,110	102	13,987	4,711	31,844
Annandale CDP (part)	24,054	13,096	1,922	116	5,434	35	2,561	890	5,790
Bailey's Crossroads CDP	23,643	12,109	3,599	241	2,458	27	4,046	1,163	9,336
Lake Barcroft CDP	9,558	6,944	496	24	1,100	3	564	427	1,797
Lincolnia CDP (part)	22,855	10,872	4,761	109	3,492	14	2,663	944	6,014
Mantua CDP (part)	707	525	12	3	143	0	8	16	41
Seven Corners CDP	9,255	4,109	664	85	1,842	12	1,982	561	4,096
Springfield CDP (part)	1,874	940	82	12	591	8	154	87	360
West Falls Church CDP (part)	13,189	7,500	418	65	2,678	3	1,971	554	4,263
Woodburn CDP (part)	2,708	2,152	72	5	372	0	38	69	147
Mount Vernon district	106,296	66,497	17,995	373	11,163	155	5,508	4,605	14,375
Belle Haven CDP	6,518	5,400	456	14	228	10	229	181	767
Crosspointe CDP (part)	1,374	1,048	88	0	146	0	37	55	76
Fort Belvoir CDP	7,100	4,609	1,541	43	176	32	179	520	940
Fort Hunt CDP	16,045	14,698	368	28	449	9	121	372	698
Groveton CDP (part)	3,763	2,473	471	19	199	0	475	126	991
Huntington CDP (part)	8,742	5,360	1,321	32	889	4	734	402	1,604

Table 3.
Race and Hispanic or Latino Origin: 2010—Con.

[For information on confidentiality protection, nonsampling error, and definitions, see Selected Appendixes at <www.census.gov/prod/cen2010/cph-1-a.pdf>]

Not Hispanic or Latino								
	One race							
Total	White	Black or African American	American Indian and Alaska Native	Asian	Native Hawaiian and Other Pacific Islander	Some Other Race	Two or More Races	**State County County Subdivision Place**
								Dickenson County—Con.
3,093	3,063	6	5	4	0	3	12	Willis district
622	611	4	0	1	0	3	3	Clintwood town (part)
27,327	17,617	9,134	83	122	7	18	346	Dinwiddie County
5,125	3,892	1,125	23	21	2	4	58	District 1
5,804	3,457	2,216	21	20	2	7	81	District 2
5,808	3,374	2,299	8	50	1	4	72	District 3
5,147	2,972	2,057	14	16	0	0	88	District 4
5,443	3,922	1,437	17	15	2	3	47	District 5
476	290	171	0	1	0	1	13	McKenney town
10,802	6,239	4,224	46	86	2	13	192	Essex County
2,907	1,889	944	9	12	1	2	50	Central district
2,683	1,132	1,465	21	5	0	6	54	North district
2,403	1,743	599	9	8	1	1	42	South district
2,809	1,475	1,216	7	61	0	4	46	Tappahannock district
2,291	1,076	1,128	3	44	0	4	36	Tappahannock town
913,244	590,622	96,078	1,843	188,737	779	3,359	31,826	Fairfax County
81,752	54,060	6,008	140	18,552	79	277	2,636	Braddock district
9,915	3,603	1,512	30	4,335	12	43	380	Annandale CDP (part)
8,777	6,094	458	13	1,922	5	29	256	Burke CDP (part)
6,162	4,450	420	6	978	3	19	286	Burke Centre CDP (part)
5,438	4,004	317	1	920	3	20	173	Fairfax Station CDP (part)
8,575	5,911	863	14	1,401	7	25	354	George Mason CDP
3,634	2,646	169	6	694	8	10	101	Kings Park CDP
12,045	8,591	675	15	2,275	21	38	430	Kings Park West CDP
7,038	5,014	187	16	1,646	3	26	146	Long Branch CDP
5,385	3,194	442	10	1,540	4	27	168	North Springfield CDP
2,111	1,452	59	5	531	4	10	50	Ravensworth CDP
1,283	627	190	1	408	0	5	52	Springfield CDP (part)
10,454	8,064	247	13	1,861	7	24	238	Wakefield CDP
99,072	72,738	4,729	160	17,900	39	337	3,169	Dranesville district
10,155	7,824	466	11	1,467	7	36	344	Dranesville CDP (part)
14,824	11,939	268	10	2,082	3	45	477	Great Falls CDP
15,466	8,429	2,141	50	4,159	3	53	631	Herndon town
456	341	7	0	93	0	2	13	Idylwood CDP (part)
45,780	36,273	851	48	7,156	14	145	1,293	McLean CDP
0	0	0	0	0	0	0	0	McNair CDP (part)
4,881	3,532	203	8	924	7	21	186	Pimmit Hills CDP
707	542	80	0	64	0	0	21	Reston CDP (part)
2,979	2,136	72	5	704	0	8	54	Wolf Trap CDP (part)
114,932	78,924	9,383	221	21,958	49	389	4,008	Hunter Mill district
918	773	26	2	87	1	2	27	Dranesville CDP (part)
7,775	4,590	276	16	2,600	5	15	273	Floris CDP (part)
5,076	3,863	188	15	818	4	12	176	Franklin Farm CDP (part)
15,721	5,457	2,543	45	7,077	4	57	538	McNair CDP (part)
3,495	2,600	133	11	603	0	6	142	Oakton CDP (part)
50,218	36,410	5,387	99	6,264	22	205	1,831	Reston CDP (part)
2,864	1,811	115	2	813	1	11	111	Tysons Corner CDP (part)
13,671	10,845	464	18	1,854	7	48	435	Vienna town (part)
12,497	10,548	189	13	1,343	5	26	373	Wolf Trap CDP (part)
98,126	53,750	22,908	248	16,993	92	405	3,730	Lee district
16,045	9,362	3,309	37	2,619	21	41	656	Franconia CDP
7,703	3,655	2,762	21	960	7	23	275	Groveton CDP (part)
3,616	2,828	421	8	243	2	6	108	Hayfield CDP
1,684	1,265	189	6	177	3	3	41	Huntington CDP (part)
3,802	1,102	1,872	18	653	1	26	130	Hybla Valley CDP (part)
14,161	8,887	2,563	40	2,007	7	65	592	Kingstowne CDP
0	0	0	0	0	0	0	0	Lincolnia CDP (part)
1,964	1,043	445	2	307	1	5	161	Newington CDP (part)
16,006	11,238	2,161	43	1,977	18	76	493	Rose Hill CDP
19,921	10,261	2,387	31	6,385	13	98	746	Springfield CDP (part)
13,214	4,101	6,799	42	1,664	19	62	527	Woodlawn CDP
75,999	43,028	11,647	200	17,996	85	427	2,616	Mason district
18,264	10,270	1,858	49	5,403	30	62	592	Annandale CDP (part)
14,307	7,736	3,475	42	2,445	24	97	488	Bailey's Crossroads CDP
7,761	5,831	474	10	1,087	3	64	292	Lake Barcroft CDP
16,841	7,979	4,679	42	3,469	10	85	577	Lincolnia CDP (part)
666	491	12	3	143	0	1	16	Mantua CDP (part)
5,159	2,371	605	23	1,822	8	62	268	Seven Corners CDP
1,514	771	82	6	589	7	13	46	Springfield CDP (part)
8,926	5,531	392	20	2,668	3	41	271	West Falls Church CDP (part)
2,561	2,048	70	5	370	0	2	66	Woodburn CDP (part)
91,921	59,230	17,496	262	11,058	137	271	3,467	Mount Vernon district
5,751	4,935	447	12	226	10	3	118	Belle Haven CDP
1,298	1,012	87	0	146	0	6	47	Crosspointe CDP (part)
6,160	4,074	1,445	31	168	31	9	402	Fort Belvoir CDP
15,347	14,184	359	22	437	9	20	316	Fort Hunt CDP
2,772	2,032	456	12	199	0	8	65	Groveton CDP (part)
7,138	4,631	1,296	24	887	4	22	274	Huntington CDP (part)

Table 3.
Race and Hispanic or Latino Origin: 2010—Con.

[For information on confidentiality protection, nonsampling error, and definitions, see Selected Appendixes at <www.census.gov/prod/cen2010/cph-1-a.pdf>]

State County County Subdivision Place	Total population	Race							Hispanic or Latino (of any race)
		One race						Two or More Races	
		White	Black or African American	American Indian and Alaska Native	Asian	Native Hawaiian and Other Pacific Islander	Some Other Race		
Fairfax County—Con.									
Mount Vernon district—Con.									
Hybla Valley CDP (part)	8,800	3,659	3,121	42	753	19	816	390	1,723
Laurel Hill CDP	6,855	2,798	1,360	19	2,102	7	154	415	574
Lorton CDP	18,610	7,256	5,571	58	3,386	37	1,359	943	3,116
Mason Neck CDP	2,005	1,801	83	3	62	2	13	41	113
Mount Vernon CDP	12,416	8,881	1,588	54	828	8	678	379	1,670
Newington CDP (part)	5,381	3,152	867	24	736	10	304	288	800
Newington Forest CDP (part)	7,933	4,954	966	35	1,133	14	382	449	1,246
Occoquan town (part)	0	0	0	0	0	0	0	0	0
Providence district	122,029	74,288	6,584	449	28,339	69	7,340	4,960	18,806
Annandale CDP (part)	1,646	1,226	38	1	315	1	29	36	143
Dunn Loring CDP	8,803	6,358	279	17	1,741	6	90	312	540
Fair Oaks CDP (part)	5,138	3,300	358	13	1,173	3	107	184	484
Idylwood CDP (part)	16,817	9,907	969	65	3,603	8	1,622	643	3,457
Mantua CDP (part)	6,428	4,719	172	20	1,264	0	79	174	400
Merrifield CDP	15,212	7,549	913	71	5,366	10	717	586	2,298
Oakton CDP (part)	29,495	19,210	1,556	91	6,141	10	1,243	1,244	3,442
Tysons Corner CDP (part)	16,563	9,979	834	30	4,583	21	342	774	1,389
Vienna town (part)	137	105	0	0	32	0	0	0	8
West Falls Church CDP (part)	16,018	8,656	997	81	2,876	5	2,698	705	5,416
Woodburn CDP (part)	5,772	3,279	468	60	1,245	5	413	302	1,229
Springfield district	101,682	73,217	6,650	276	14,737	93	2,961	3,748	10,280
Burke CDP (part)	30,591	21,046	2,135	76	5,125	15	1,014	1,180	3,488
Burke Centre CDP (part)	10,378	7,262	585	37	1,670	13	388	423	1,428
Clifton town	282	279	0	0	1	0	1	1	1
Crosspointe CDP (part)	4,428	3,489	201	13	553	4	48	120	201
Fairfax Station CDP (part)	5,995	5,092	145	12	537	2	54	153	272
Newington CDP (part)	5,321	3,252	676	13	822	3	288	267	756
Newington Forest CDP (part)	4,509	3,064	433	14	688	4	86	220	406
South Run CDP	6,389	5,117	325	10	717	8	42	170	280
West Springfield CDP	22,460	15,292	1,746	72	3,511	34	895	910	2,967
Sully district	175,850	108,429	11,590	399	41,565	156	6,760	6,951	19,033
Centreville CDP	71,135	40,565	5,334	206	18,264	82	3,576	3,108	9,498
Chantilly CDP	23,039	13,261	1,506	58	5,814	15	1,403	982	3,661
Fair Lakes CDP	7,942	4,117	690	12	2,632	2	167	322	606
Fair Oaks CDP (part)	25,085	14,164	2,315	49	6,642	39	801	1,075	2,315
Floris CDP (part)	297	82	16	1	182	0	4	12	8
Franklin Farm CDP (part)	13,933	10,711	440	21	2,174	3	193	391	726
Greenbriar CDP	8,166	5,556	440	19	1,450	7	369	325	1,043
Oakton CDP (part)	636	555	11	0	61	0	3	6	40
Fauquier County	65,203	55,607	5,321	244	836	40	1,592	1,563	4,178
Cedar Run district	12,379	10,756	935	72	131	1	214	270	596
Calverton CDP	239	196	26	6	3	0	5	3	5
Catlett CDP	296	268	8	14	0	0	1	5	11
Midland CDP	218	190	20	0	2	0	6	0	24
New Baltimore CDP (part)	977	842	45	2	36	0	11	41	66
Opal CDP (part)	563	460	53	1	10	0	27	12	51
Center district	15,064	12,257	1,686	39	320	21	334	407	933
Warrenton town (part)	9,611	7,509	1,303	25	222	11	266	275	709
Lee district	13,314	10,838	1,305	49	113	10	580	419	1,202
Bealeton CDP	4,435	3,421	512	18	56	5	249	174	541
Opal CDP (part)	128	115	4	1	0	1	0	7	2
Remington town	598	445	105	1	4	0	26	17	37
Marshall district	12,294	10,754	863	54	107	4	265	247	669
Marshall CDP (part)	1,430	1,082	156	6	9	0	132	45	291
Warrenton town (part)	0	0	0	0	0	0	0	0	0
Scott district	12,152	11,002	532	30	165	4	199	220	778
Marshall CDP (part)	50	40	9	1	0	0	0	0	0
New Baltimore CDP (part)	7,142	6,485	304	13	122	3	83	132	336
The Plains town	217	185	20	0	0	0	8	4	12
Floyd County	15,279	14,660	280	20	35	1	117	166	412
Burks Fork district	3,014	2,956	7	6	5	0	23	17	102
Court House district	3,124	2,888	121	7	5	0	42	61	137
Floyd town	425	400	15	2	2	0	0	6	27
Indian Valley district	2,900	2,836	18	1	12	0	21	12	80
Little River district	3,339	3,180	89	4	11	1	14	40	47
Locust Grove district	2,902	2,800	45	2	2	0	17	36	46
Fluvanna County	25,691	20,743	3,938	49	147	10	258	546	760
Columbia district	3,865	2,865	886	4	12	0	17	81	48
Columbia town	83	44	39	0	0	0	0	0	0
Palmyra CDP (part)	72	54	16	0	0	0	2	0	0
Cunningham district	4,526	4,150	220	12	22	0	50	72	131
Lake Monticello CDP (part)	380	360	8	1	5	0	1	5	10
Palmyra CDP (part)	0	0	0	0	0	0	0	0	0
Scottsville town (part)	35	31	1	0	0	0	0	3	1
Fork Union district	3,366	2,030	1,182	7	9	3	63	72	109

Table 3.
Race and Hispanic or Latino Origin: 2010—Con.

[For information on confidentiality protection, nonsampling error, and definitions, see Selected Appendixes at <www.census.gov/prod/cen2010/cph-1-a.pdf>]

Not Hispanic or Latino								
	One race							
Total	White	Black or African American	American Indian and Alaska Native	Asian	Native Hawaiian and Other Pacific Islander	Some Other Race	Two or More Races	**State County County Subdivision Place**
								Fairfax County—Con.
								Mount Vernon district—Con.
7,077	2,946	3,052	27	750	15	18	269	Hybla Valley CDP (part)
6,281	2,457	1,341	13	2,089	6	22	353	Laurel Hill CDP
15,494	5,864	5,414	32	3,353	33	82	716	Lorton CDP
1,892	1,717	78	3	58	2	0	34	Mason Neck CDP
10,746	8,016	1,539	38	818	7	30	298	Mount Vernon CDP
4,581	2,738	850	21	732	7	26	207	Newington CDP (part)
6,687	4,236	940	25	1,120	10	23	333	Newington Forest CDP (part)
0	0	0	0	0	0	0	0	Occoquan town (part)
103,223	64,335	6,278	212	28,200	60	430	3,708	Providence district
1,503	1,113	38	1	312	1	2	36	Annandale CDP (part)
8,263	5,949	272	10	1,739	6	16	271	Dunn Loring CDP
4,654	2,973	342	4	1,170	3	15	147	Fair Oaks CDP (part)
13,360	8,291	943	29	3,567	8	77	445	Idylwood CDP (part)
6,028	4,429	165	14	1,264	0	6	150	Mantua CDP (part)
12,914	6,156	849	37	5,351	7	58	456	Merrifield CDP
26,053	17,294	1,496	61	6,105	10	127	960	Oakton CDP (part)
15,174	9,005	808	24	4,569	19	64	685	Tysons Corner CDP (part)
129	97	0	0	32	0	0	0	Vienna town (part)
10,602	6,387	925	21	2,853	1	42	373	West Falls Church CDP (part)
4,543	2,641	440	11	1,238	5	23	185	Woodburn CDP (part)
91,402	66,769	6,473	165	14,649	90	308	2,948	Springfield district
27,103	18,859	2,064	45	5,096	14	110	915	Burke CDP (part)
8,950	6,355	573	18	1,653	13	32	306	Burke Centre CDP (part)
281	278	0	0	1	0	1	1	Clifton town
4,227	3,347	197	10	553	4	7	109	Crosspointe CDP (part)
5,723	4,879	143	10	537	2	18	134	Fairfax Station CDP (part)
4,565	2,842	664	5	817	3	27	207	Newington CDP (part)
4,103	2,801	423	8	687	4	11	169	Newington Forest CDP (part)
6,109	4,902	320	9	710	8	15	145	South Run CDP
19,493	13,499	1,690	36	3,486	32	57	693	West Springfield CDP
156,817	97,788	11,156	235	41,431	148	515	5,544	Sully district
61,637	35,573	5,114	111	18,217	78	193	2,351	Centreville CDP
19,378	11,283	1,432	31	5,787	12	74	759	Chantilly CDP
7,336	3,740	670	10	2,616	2	16	282	Fair Lakes CDP
22,770	12,826	2,241	30	6,614	38	119	902	Fair Oaks CDP (part)
289	77	15	1	182	0	2	12	Floris CDP (part)
13,207	10,224	432	16	2,168	3	31	333	Franklin Farm CDP (part)
7,123	4,992	424	10	1,448	7	7	235	Greenbriar CDP
596	517	11	0	61	0	1	6	Oakton CDP (part)
61,025	53,410	5,232	186	826	27	103	1,241	Fauquier County
11,783	10,445	929	55	128	0	7	219	Cedar Run district
234	196	26	6	3	0	0	3	Calverton CDP
285	262	8	13	0	0	0	2	Catlett CDP
194	173	20	0	1	0	0	0	Midland CDP
911	795	42	2	36	0	0	36	New Baltimore CDP (part)
512	439	53	0	10	0	0	10	Opal CDP (part)
14,131	11,760	1,657	34	319	10	27	324	Center district
8,902	7,126	1,282	23	221	7	21	222	Warrenton town (part)
12,112	10,337	1,277	27	109	9	33	320	Lee district
3,894	3,195	498	9	52	5	2	133	Bealeton CDP
126	114	3	1	0	1	0	7	Opal CDP (part)
561	437	102	1	4	0	1	16	Remington town
11,625	10,375	860	53	107	4	19	207	Marshall district
1,139	935	156	6	9	0	1	32	Marshall CDP (part)
0	0	0	0	0	0	0	0	Warrenton town (part)
11,374	10,493	509	17	163	4	17	171	Scott district
50	40	9	1	0	0	0	0	Marshall CDP (part)
6,806	6,275	281	12	120	3	13	102	New Baltimore CDP (part)
205	181	20	0	0	0	0	4	The Plains town
14,867	14,385	270	19	35	1	16	141	Floyd County
2,912	2,876	5	6	5	0	6	14	Burks Fork district
2,987	2,815	116	6	5	0	1	44	Court House district
398	376	13	1	2	0	0	6	Floyd town
2,820	2,776	18	1	12	0	2	11	Indian Valley district
3,292	3,145	87	4	11	1	5	39	Little River district
2,856	2,773	44	2	2	0	2	33	Locust Grove district
24,931	20,318	3,913	44	136	10	32	478	Fluvanna County
3,817	2,841	882	3	12	0	4	75	Columbia district
83	44	39	0	0	0	0	0	Columbia town
72	54	16	0	0	0	2	0	Palmyra CDP (part)
4,395	4,094	218	10	17	0	1	55	Cunningham district
370	355	8	1	0	0	1	5	Lake Monticello CDP (part)
0	0	0	0	0	0	0	0	Palmyra CDP (part)
34	30	1	0	0	0	0	3	Scottsville town (part)
3,257	1,987	1,181	7	9	3	5	65	Fork Union district

Table 3.
Race and Hispanic or Latino Origin: 2010—Con.

[For information on confidentiality protection, nonsampling error, and definitions, see Selected Appendixes at <www.census.gov/prod/cen2010/cph-1-a.pdf>]

State County County Subdivision Place	Total population	Race							Hispanic or Latino (of any race)
		One race						Two or More Races	
		White	Black or African American	American Indian and Alaska Native	Asian	Native Hawaiian and Other Pacific Islander	Some Other Race		
Fluvanna County—Con.									
Fork Union district—Con.									
Palmyra CDP (part)	0	0	0	0	0	0	0	0	0
Palmyra district	4,394	3,197	1,023	9	23	1	61	80	165
Palmyra CDP (part)	32	27	0	0	0	0	5	0	6
Rivanna district	9,540	8,501	627	17	81	6	67	241	307
Lake Monticello CDP (part)	9,540	8,501	627	17	81	6	67	241	307
Franklin County	56,159	49,699	4,575	150	252	15	781	687	1,424
Blackwater district	7,675	7,075	295	27	47	0	117	114	210
Rocky Mount town (part)	19	19	0	0	0	0	0	0	0
Blue Ridge district	7,574	6,714	586	16	19	4	185	50	141
Ferrum CDP	2,043	1,419	444	13	13	1	139	14	70
Boone district	7,793	7,418	221	9	27	2	34	82	112
Boones Mill town	239	225	9	1	0	0	0	4	0
Gills Creek district	9,482	9,052	266	25	39	5	25	70	129
North Shore CDP	3,094	3,012	40	16	8	0	6	12	31
Westlake Corner CDP	976	946	10	3	7	0	2	8	10
Rocky Mount district	7,544	5,679	1,386	44	65	2	202	166	381
Henry Fork CDP (part)	494	271	144	8	0	0	51	20	76
Rocky Mount town (part)	4,759	3,527	912	20	62	1	122	115	231
Snow Creek district	7,837	6,335	1,262	12	10	2	117	99	234
Henry Fork CDP (part)	740	562	87	4	1	0	63	23	100
Union Hall district	8,254	7,426	559	17	45	0	101	106	217
Penhook CDP	801	685	99	0	5	0	6	6	17
Rocky Mount town (part)	21	21	0	0	0	0	0	0	0
Union Hall CDP	1,138	1,073	36	2	8	0	5	14	26
Frederick County	78,305	69,934	3,175	234	969	34	2,379	1,580	5,168
Back Creek district	13,015	12,310	245	53	86	5	123	193	370
Middletown town	1,265	1,133	74	2	6	2	18	30	47
Shawneeland CDP	1,873	1,799	26	1	9	2	14	22	39
Stephens City town (part)	34	32	1	0	0	0	1	0	1
Gainesboro district	11,760	11,236	161	31	50	2	117	163	381
Lake Holiday CDP	1,905	1,806	31	7	9	2	10	40	62
Opequon district	12,633	10,941	586	28	202	6	545	325	1,091
Stephens City town (part)	1,720	1,451	126	2	33	0	42	66	130
Red Bud district	12,809	10,853	847	46	245	15	479	324	1,107
Shawnee district	14,987	13,079	726	61	250	3	537	331	1,140
Stephens City town (part)	75	73	2	0	0	0	0	0	3
Stonewall district	13,101	11,515	610	15	136	3	578	244	1,079
Giles County	17,286	16,723	261	21	55	0	62	164	209
Central district	5,917	5,704	104	10	25	0	19	55	73
Pearisburg town	2,786	2,684	64	4	12	0	7	15	28
Eastern district	6,041	5,824	125	4	10	0	14	64	66
Pembroke town	1,128	1,030	70	2	2	0	0	24	10
Western district	5,328	5,195	32	7	20	0	29	45	70
Glen Lyn town	115	115	0	0	0	0	0	0	3
Narrows town	2,029	1,979	14	4	7	0	15	10	31
Rich Creek town	774	740	8	0	11	0	10	5	13
Gloucester County	36,858	32,149	3,197	139	286	15	208	864	935
Abingdon district	7,484	6,542	640	23	60	5	45	169	204
Gloucester Courthouse CDP (part)	662	529	94	1	15	0	7	16	28
Gloucester Point district	6,839	6,050	492	15	67	3	42	170	175
Gloucester Point CDP (part)	6,839	6,050	492	15	67	3	42	170	175
Petsworth district	8,242	7,106	833	47	43	3	41	169	210
Ware district	8,062	6,856	860	33	74	4	35	200	189
Gloucester Courthouse CDP (part)	2,289	1,969	247	5	23	0	6	39	35
York district	6,231	5,595	372	21	42	0	45	156	157
Gloucester Point CDP (part)	2,563	2,237	216	7	16	0	14	73	55
Goochland County	21,717	16,820	4,180	54	225	4	170	264	455
District 1	4,088	3,081	880	20	25	0	26	56	74
District 2	4,458	3,127	1,215	7	31	1	29	48	96
District 3	4,163	2,841	1,210	10	42	0	14	46	57
Goochland CDP	861	728	83	5	21	0	3	21	22
District 4	4,267	3,533	535	7	41	3	74	74	163
District 5	4,741	4,238	340	10	86	0	27	40	65
Grayson County	15,533	14,802	320	31	16	3	224	137	416
Elk Creek district	4,003	3,716	145	15	1	0	80	46	150
Independence town	947	825	77	5	0	0	20	20	45
Old Town district	4,160	3,981	84	9	4	3	60	19	97
Providence district	4,039	3,885	46	1	6	0	53	48	105
Fries town	484	469	5	1	1	0	1	7	6
Wilson Creek district	3,331	3,220	45	6	5	0	31	24	64
Troutdale town	178	169	0	0	0	0	7	2	13

Table 3.
Race and Hispanic or Latino Origin: 2010—Con.

[For information on confidentiality protection, nonsampling error, and definitions, see Selected Appendixes at <www.census.gov/prod/cen2010/cph-1-a.pdf>]

Not Hispanic or Latino								
	One race							
Total	White	Black or African American	American Indian and Alaska Native	Asian	Native Hawaiian and Other Pacific Islander	Some Other Race	Two or More Races	State County County Subdivision Place
								Fluvanna County—Con.
								Fork Union district—Con.
0	0	0	0	0	0	0	0	Palmyra CDP (part)
4,229	3,102	1,014	9	23	1	8	72	Palmyra district
26	26	0	0	0	0	0	0	Palmyra CDP (part)
9,233	8,294	618	15	75	6	14	211	Rivanna district
9,233	8,294	618	15	75	6	14	211	Lake Monticello CDP (part)
54,735	49,072	4,541	112	251	10	144	605	Franklin County
7,465	7,011	293	11	46	0	8	96	Blackwater district
19	19	0	0	0	0	0	0	Rocky Mount town (part)
7,433	6,666	580	16	19	4	105	43	Blue Ridge district
1,973	1,396	440	13	13	1	99	11	Ferrum CDP
7,681	7,341	217	8	27	2	8	78	Boone district
239	225	9	1	0	0	0	4	Boones Mill town
9,353	8,956	266	24	39	0	3	65	Gills Creek district
3,063	2,990	40	15	8	0	0	10	North Shore CDP
966	937	10	3	7	0	1	8	Westlake Corner CDP
7,163	5,545	1,377	30	65	2	4	140	Rocky Mount district
418	258	143	2	0	0	0	15	Henry Fork CDP (part)
4,528	3,444	905	18	62	1	2	96	Rocky Mount town (part)
7,603	6,232	1,253	9	10	2	7	90	Snow Creek district
640	532	86	1	1	0	1	19	Henry Fork CDP (part)
8,037	7,321	555	14	45	0	9	93	Union Hall district
784	671	99	0	5	0	3	6	Penhook CDP
21	21	0	0	0	0	0	0	Rocky Mount town (part)
1,112	1,057	36	2	8	0	0	9	Union Hall CDP
73,137	67,590	3,067	182	959	30	103	1,206	Frederick County
12,645	12,097	238	40	85	5	15	165	Back Creek district
1,218	1,108	74	2	6	2	0	26	Middletown town
1,834	1,778	26	1	8	2	1	18	Shawneeland CDP
33	32	1	0	0	0	0	0	Stephens City town (part)
11,379	11,008	157	21	48	2	9	134	Gainesboro district
1,843	1,765	31	6	9	2	1	29	Lake Holiday CDP
11,542	10,487	564	23	202	6	18	242	Opequon district
1,590	1,379	120	1	33	0	0	57	Stephens City town (part)
11,702	10,338	820	37	244	13	17	233	Red Bud district
13,847	12,565	704	51	244	2	22	259	Shawnee district
72	70	2	0	0	0	0	0	Stephens City town (part)
12,022	11,095	584	10	136	2	22	173	Stonewall district
17,077	16,580	259	19	54	0	7	158	Giles County
5,844	5,653	103	10	24	0	0	54	Central district
2,758	2,664	64	4	11	0	0	15	Pearisburg town
5,975	5,769	124	4	10	0	7	61	Eastern district
1,118	1,021	70	2	2	0	0	23	Pembroke town
5,258	5,158	32	5	20	0	0	43	Western district
112	112	0	0	0	0	0	0	Glen Lyn town
1,998	1,963	14	4	7	0	0	10	Narrows town
761	737	8	0	11	0	0	5	Rich Creek town
35,923	31,584	3,152	129	282	14	27	735	Gloucester County
7,280	6,409	631	20	58	5	14	143	Abingdon district
634	508	91	1	15	0	3	16	Gloucester Courthouse CDP (part)
6,664	5,950	486	15	65	3	3	142	Gloucester Point district
6,664	5,950	486	15	65	3	3	142	Gloucester Point CDP (part)
8,032	6,968	819	43	43	2	2	155	Petsworth district
7,873	6,746	850	30	74	4	6	163	Ware district
2,254	1,944	247	4	23	0	2	34	Gloucester Courthouse CDP (part)
6,074	5,511	366	21	42	0	2	132	York district
2,508	2,211	213	7	16	0	2	59	Gloucester Point CDP (part)
21,262	16,583	4,151	50	219	4	25	230	Goochland County
4,014	3,033	874	20	25	0	10	52	District 1
4,362	3,082	1,201	7	29	1	4	38	District 2
4,106	2,803	1,208	9	38	0	3	45	District 3
839	713	83	4	18	0	0	21	Goochland CDP
4,104	3,456	530	7	41	3	6	61	District 4
4,676	4,209	338	7	86	0	2	34	District 5
15,117	14,627	317	30	15	0	7	121	Grayson County
3,853	3,657	144	14	1	0	0	37	Elk Creek district
902	807	77	4	0	0	0	14	Independence town
4,063	3,940	84	9	4	0	7	19	Old Town district
3,934	3,841	44	1	5	0	0	43	Providence district
478	465	5	1	1	0	0	6	Fries town
3,267	3,189	45	6	5	0	0	22	Wilson Creek district
165	163	0	0	0	0	0	2	Troutdale town

Table 3.
Race and Hispanic or Latino Origin: 2010—Con.

[For information on confidentiality protection, nonsampling error, and definitions, see Selected Appendixes at <www.census.gov/prod/cen2010/cph-1-a.pdf>]

State County County Subdivision Place	Total population	Race							Hispanic or Latino (of any race)
		One race						Two or More Races	
		White	Black or African American	American Indian and Alaska Native	Asian	Native Hawaiian and Other Pacific Islander	Some Other Race		
Greene County	18,403	16,123	1,167	43	258	3	400	409	781
Monroe district	5,778	5,244	244	9	48	3	122	108	177
Twin Lakes CDP	1,647	1,342	156	3	29	1	66	50	98
Ruckersville district	6,884	5,797	496	14	178	0	203	196	466
Ruckersville CDP (part)	894	765	61	5	9	0	25	29	58
Stanardsville district	5,741	5,082	427	20	32	0	75	105	138
Ruckersville CDP (part)	247	210	18	2	4	0	6	7	12
Stanardsville town	367	283	65	0	0	0	18	1	16
Greensville County	12,243	4,718	7,321	24	35	1	41	103	173
District 1	2,626	901	1,677	4	2	0	12	30	33
District 2	1,911	844	1,033	3	1	0	13	17	19
District 3	2,241	962	1,228	5	17	0	4	25	26
District 4	5,465	2,011	3,383	12	15	1	12	31	95
Jarratt town (part)	502	247	241	5	0	0	4	5	13
Halifax County	36,241	22,011	13,293	103	133	6	300	395	587
District 1	4,667	3,015	1,590	12	10	2	13	25	38
Nathalie CDP (part)	75	38	35	2	0	0	0	0	0
District 2	4,627	3,039	1,480	21	12	0	35	40	65
Clover CDP	438	233	197	1	1	0	1	5	7
Nathalie CDP (part)	108	39	66	0	0	0	3	0	4
District 3	4,780	2,434	2,233	10	6	3	24	70	66
Mountain Road CDP (part)	418	134	281	0	0	0	1	2	1
South Boston town (part)	686	180	494	2	2	0	6	2	8
District 4	3,952	1,497	2,341	8	14	0	22	70	46
Halifax town (part)	1,075	599	448	4	8	0	3	13	7
Mountain Road CDP (part)	682	247	419	0	0	0	2	14	6
South Boston town (part)	803	13	766	3	0	0	5	16	6
District 5	4,631	3,454	1,069	12	26	1	19	50	97
Clarksville town (part)	0	0	0	0	0	0	0	0	0
Halifax town (part)	234	213	20	1	0	0	0	0	6
Riverdale CDP (part)	116	94	19	2	0	0	0	1	6
Scottsburg town	119	106	13	0	0	0	0	0	8
South Boston town (part)	1,351	876	453	4	3	0	6	9	21
District 6	4,530	2,665	1,765	11	8	0	41	40	71
Cluster Springs CDP (part)	231	218	10	2	0	0	0	1	0
Riverdale CDP (part)	336	132	176	3	0	0	19	6	24
South Boston town (part)	535	227	293	2	6	0	2	5	13
District 7	4,892	3,846	876	21	30	0	77	42	117
Cluster Springs CDP (part)	580	419	142	1	7	0	7	4	9
Riverdale CDP (part)	504	434	65	2	1	0	0	2	7
South Boston town (part)	605	406	142	1	7	0	40	9	50
Virgilina town	154	134	11	3	0	0	4	2	1
District 8	4,162	2,061	1,939	8	27	0	69	58	87
South Boston town (part)	4,162	2,061	1,939	8	27	0	69	58	87
Hanover County	99,863	86,550	9,304	368	1,351	39	751	1,500	2,116
Ashland district	13,251	10,493	2,029	46	176	5	226	276	469
Ashland town	7,225	5,137	1,606	31	84	4	178	185	341
Beaverdam district	12,879	11,111	1,424	51	56	5	57	175	210
Hanover CDP	252	213	34	0	4	0	1	0	2
Chickahominy district	15,061	13,775	740	35	274	7	56	174	213
Mechanicsville CDP (part)	4,779	4,412	237	13	63	2	17	35	47
Cold Harbor district	15,211	13,636	1,024	48	194	5	82	222	258
Mechanicsville CDP (part)	7,778	6,765	674	22	137	2	45	133	158
Henry district	14,874	13,003	1,215	73	254	9	112	208	301
Mechanicsville CDP (part)	9,273	7,923	836	58	225	7	70	154	216
Mechanicsville district	14,518	12,523	1,339	74	218	7	130	227	418
Mechanicsville CDP (part)	14,518	12,523	1,339	74	218	7	130	227	418
South Anna district	14,069	12,009	1,533	41	179	1	88	218	247
Henrico County	306,935	181,719	90,669	1,012	20,052	127	6,157	7,199	15,001
Brookland district	61,481	40,519	11,867	229	4,621	40	2,561	1,644	5,400
Dumbarton CDP	7,879	3,724	2,567	27	477	7	792	285	1,468
Glen Allen CDP (part)	6,252	5,100	782	15	205	2	46	102	162
Lakeside CDP (part)	8,039	6,267	943	37	256	1	349	186	748
Laurel CDP (part)	13,845	7,299	4,368	61	897	13	810	397	1,671
Fairfield district	58,339	16,891	37,212	152	1,566	32	1,022	1,464	2,293
Chamberlayne CDP	5,456	1,899	3,205	7	157	0	49	139	160
East Highland Park CDP	14,796	1,605	12,584	55	106	5	107	334	351
Glen Allen CDP (part)	8,522	4,331	2,999	21	720	9	182	260	412
Highland Springs CDP (part)	1,085	47	1,018	0	0	0	1	19	18
Lakeside CDP (part)	3,810	2,548	1,035	12	54	1	59	101	154
Laurel CDP (part)	2,868	1,870	708	7	146	1	67	69	175
Three Chopt district	72,035	52,128	5,997	169	10,877	14	1,063	1,787	3,081
Innsbrook CDP	7,753	4,850	880	23	1,713	3	95	189	298
Short Pump CDP (part)	24,056	18,029	1,344	33	3,874	3	170	603	750
Tuckahoe CDP (part)	6,355	5,305	483	14	308	3	99	143	317
Wyndham CDP	9,785	7,921	293	15	1,381	0	21	154	178
Tuckahoe district	55,731	46,259	4,804	100	2,540	17	994	1,017	2,789
Short Pump CDP (part)	673	522	67	0	65	0	7	12	34

Table 3.
Race and Hispanic or Latino Origin: 2010—Con.

[For information on confidentiality protection, nonsampling error, and definitions, see Selected Appendixes at <www.census.gov/prod/cen2010/cph-1-a.pdf>]

Not Hispanic or Latino								
	One race							
Total	White	Black or African American	American Indian and Alaska Native	Asian	Native Hawaiian and Other Pacific Islander	Some Other Race	Two or More Races	State County County Subdivision Place
17,622	15,785	1,160	38	247	2	46	344	Greene County
5,601	5,193	240	9	48	2	13	96	Monroe district
1,549	1,319	154	3	29	0	2	42	Twin Lakes CDP
6,418	5,572	493	9	171	0	17	156	Ruckersville district
836	739	60	0	8	0	3	26	Ruckersville CDP (part)
5,603	5,020	427	20	28	0	16	92	Stanardsville district
235	204	18	2	4	0	0	7	Ruckersville CDP (part)
351	282	65	0	0	0	3	1	Stanardsville town
12,070	4,628	7,294	23	35	1	10	79	Greensville County
2,593	889	1,674	4	2	0	1	23	District 1
1,892	838	1,030	3	1	0	5	15	District 2
2,215	943	1,228	4	17	0	3	20	District 3
5,370	1,958	3,362	12	15	1	1	21	District 4
489	247	234	5	0	0	0	3	Jarratt town (part)
35,654	21,804	13,224	97	132	4	37	356	Halifax County
4,629	2,997	1,588	12	10	0	0	22	District 1
75	38	35	2	0	0	0	0	Nathalie CDP (part)
4,562	3,018	1,476	18	12	0	1	37	District 2
431	229	195	1	1	0	0	5	Clover CDP
104	39	65	0	0	0	0	0	Nathalie CDP (part)
4,714	2,410	2,227	10	6	3	1	57	District 3
417	134	281	0	0	0	0	2	Mountain Road CDP (part)
678	178	494	2	2	0	0	2	South Boston town (part)
3,906	1,490	2,325	8	14	0	3	66	District 4
1,068	597	448	4	8	0	0	11	Halifax town (part)
676	246	416	0	0	0	0	14	Mountain Road CDP (part)
797	13	765	3	0	0	0	16	South Boston town (part)
4,534	3,391	1,057	10	26	1	2	47	District 5
0	0	0	0	0	0	0	0	Clarksville town (part)
228	207	20	1	0	0	0	0	Halifax town (part)
110	94	13	2	0	0	0	1	Riverdale CDP (part)
111	98	13	0	0	0	0	0	Scottsburg town
1,330	864	451	4	3	0	0	8	South Boston town (part)
4,459	2,643	1,751	11	8	0	6	40	District 6
231	218	10	2	0	0	0	1	Cluster Springs CDP (part)
312	129	174	3	0	0	0	6	Riverdale CDP (part)
522	221	288	2	6	0	0	5	South Boston town (part)
4,775	3,818	867	20	29	0	8	33	District 7
571	419	142	0	7	0	1	2	Cluster Springs CDP (part)
497	433	59	2	1	0	0	2	Riverdale CDP (part)
555	399	139	1	7	0	0	9	South Boston town (part)
153	134	11	3	0	0	3	2	Virgilina town
4,075	2,037	1,933	8	27	0	16	54	District 8
4,075	2,037	1,933	8	27	0	16	54	South Boston town (part)
97,747	85,391	9,202	319	1,333	31	136	1,335	Hanover County
12,782	10,282	2,005	33	174	5	34	249	Ashland district
6,884	5,002	1,583	20	83	4	24	168	Ashland town
12,669	10,978	1,419	47	56	3	9	157	Beaverdam district
250	212	34	0	4	0	0	0	Hanover CDP
14,848	13,654	730	31	265	7	13	148	Chickahominy district
4,732	4,387	234	11	62	2	5	31	Mechanicsville CDP (part)
14,953	13,499	1,012	44	189	4	9	196	Cold Harbor district
7,620	6,675	662	20	135	2	6	120	Mechanicsville CDP (part)
14,573	12,830	1,206	58	253	8	33	185	Henry district
9,057	7,796	828	46	225	7	23	132	Mechanicsville CDP (part)
14,100	12,279	1,311	66	217	3	15	209	Mechanicsville district
14,100	12,279	1,311	66	217	3	15	209	Mechanicsville CDP (part)
13,822	11,869	1,519	40	179	1	23	191	South Anna district
291,934	174,799	89,449	844	19,956	112	792	5,982	Henrico County
56,081	38,215	11,604	165	4,586	33	244	1,234	Brookland district
6,411	3,202	2,485	22	472	7	36	187	Dumbarton CDP
6,090	5,002	770	13	205	1	14	85	Glen Allen CDP (part)
7,291	5,934	919	23	247	1	19	148	Lakeside CDP (part)
12,174	6,605	4,285	48	885	8	73	270	Laurel CDP (part)
56,046	16,143	36,819	129	1,556	31	134	1,234	Fairfield district
5,296	1,836	3,170	7	154	0	10	119	Chamberlayne CDP
14,445	1,522	12,459	50	104	5	26	279	East Highland Park CDP
8,110	4,183	2,944	18	718	8	25	214	Glen Allen CDP (part)
1,067	41	1,007	0	0	0	1	18	Highland Springs CDP (part)
3,656	2,469	1,018	12	52	1	15	89	Lakeside CDP (part)
2,693	1,768	704	5	146	1	9	60	Laurel CDP (part)
68,954	50,374	5,816	149	10,849	12	195	1,559	Three Chopt district
7,455	4,687	848	21	1,711	2	6	180	Innsbrook CDP
23,306	17,498	1,316	29	3,864	3	51	545	Short Pump CDP (part)
6,038	5,133	451	14	301	2	18	119	Tuckahoe CDP (part)
9,607	7,777	290	11	1,379	0	10	140	Wyndham CDP
52,942	44,632	4,714	78	2,521	15	141	841	Tuckahoe district
639	495	67	0	65	0	1	11	Short Pump CDP (part)

Table 3.
Race and Hispanic or Latino Origin: 2010—Con.

[For information on confidentiality protection, nonsampling error, and definitions, see Selected Appendixes at <www.census.gov/prod/cen2010/cph-1-a.pdf>]

State County County Subdivision Place	Total population	Race							Hispanic or Latino (of any race)
		One race						Two or More Races	
		White	Black or African American	American Indian and Alaska Native	Asian	Native Hawaiian and Other Pacific Islander	Some Other Race		
Henrico County—Con.									
Tuckahoe district—Con.									
Tuckahoe CDP (part)	38,635	31,527	3,872	79	1,537	13	878	729	2,323
Varina district	59,349	25,922	30,789	362	448	24	517	1,287	1,438
Highland Springs CDP (part)	14,626	4,612	9,370	73	77	8	149	337	316
Montrose CDP	7,993	2,266	5,329	31	82	2	64	219	206
Sandston CDP	7,571	4,587	2,493	67	98	4	147	175	359
Henry County	54,151	39,487	11,841	97	237	4	1,643	842	2,545
Blackberry district	8,757	7,153	1,039	8	12	3	342	200	461
Bassett CDP (part)	397	258	77	0	3	0	45	14	55
Collinsville district	9,353	6,809	1,865	19	63	0	436	161	664
Collinsville CDP (part)	6,532	5,023	917	16	49	0	414	113	591
Fieldale CDP (part)	75	64	6	0	0	0	0	5	1
Villa Heights CDP	717	486	216	0	1	0	7	7	31
Horsepasture district	8,507	5,726	2,571	12	10	0	71	117	137
Fieldale CDP (part)	804	747	42	0	1	0	8	6	8
Horse Pasture CDP (part)	1,884	1,293	539	2	4	0	20	26	24
Iriswood district	9,549	5,530	3,481	9	43	1	339	146	570
Chatmoss CDP	1,698	1,264	360	1	21	0	37	15	67
Laurel Park CDP	675	238	414	0	7	0	6	10	23
Sandy Level CDP	484	171	302	0	0	0	3	8	4
Reed Creek district	8,739	7,063	1,276	23	43	0	242	92	334
Bassett CDP (part)	703	504	153	0	0	0	36	10	45
Collinsville CDP (part)	803	655	85	1	9	0	41	12	62
Oak Level CDP	857	791	58	3	1	0	0	4	2
Stanleytown CDP	1,422	1,255	56	3	12	0	85	11	98
Ridgeway district	9,246	7,206	1,609	26	66	0	213	126	379
Horse Pasture CDP (part)	343	192	143	0	2	0	2	4	0
Ridgeway town	742	577	113	8	14	0	20	10	40
Highland County	2,321	2,289	6	5	4	0	12	5	18
Blue Grass district	536	532	2	0	0	0	0	2	0
Monterey district	1,101	1,081	1	4	1	0	12	2	14
Monterey town	147	145	1	1	0	0	0	0	1
Stonewall district	684	676	3	1	3	0	0	1	4
Isle of Wight County	35,270	25,318	8,712	126	281	15	191	627	658
Carrsville district	6,095	4,637	1,287	17	28	2	21	103	77
Camptown CDP	766	308	439	1	0	0	9	9	20
Carrsville CDP	359	275	79	1	0	0	3	1	7
Hardy district	6,470	3,287	3,048	21	23	0	17	74	49
Rushmere CDP	1,018	387	612	5	2	0	6	6	4
Smithfield town (part)	1,074	160	896	1	0	0	1	16	4
Newport district	8,284	6,482	1,414	38	108	4	53	185	195
Benns Church CDP (part)	363	208	130	0	8	0	5	12	6
Carrollton CDP	4,574	3,374	928	30	83	2	40	117	148
Smithfield district	7,753	5,963	1,456	31	82	8	36	177	186
Smithfield town (part)	7,015	5,279	1,426	29	73	8	34	166	171
Windsor district	6,668	4,949	1,507	19	40	1	64	88	151
Benns Church CDP (part)	509	294	176	2	5	0	15	17	32
Windsor town	2,626	1,943	584	10	17	1	35	36	72
James City County	67,009	53,792	8,805	197	1,506	55	924	1,730	3,024
Berkeley district	14,282	11,808	1,456	30	403	9	222	354	760
Jamestown district	10,333	9,044	687	27	228	17	101	229	368
Powhatan district	17,119	13,415	2,566	37	459	16	176	450	660
Roberts district	10,361	7,434	2,079	34	219	7	266	322	654
Stonehouse district	14,914	12,091	2,017	69	197	6	159	375	582
King and Queen County	6,945	4,663	1,975	111	17	0	55	124	184
Buena Vista district	1,275	878	349	10	6	0	8	24	41
Newtown district	1,473	680	707	42	5	0	12	27	27
St. Stephens Church district	1,456	1,146	253	24	2	0	4	27	39
Shanghai district	1,467	1,160	237	21	2	0	21	26	52
Stevensville district	1,274	799	429	14	2	0	10	20	25
King and Queen Court House CDP	85	49	35	0	0	0	0	1	0
King George County	23,584	18,089	4,214	122	274	12	184	689	790
Dahlgren district	4,725	3,270	1,106	36	90	2	53	168	219
Dahlgren CDP	2,653	1,629	810	29	45	0	38	102	109
Dahlgren Center CDP	599	437	80	4	27	2	10	39	69
James Madison district	6,321	5,052	876	42	83	2	41	225	168
King George CDP (part)	1,981	1,593	248	11	31	0	3	95	53
Passapatanzy CDP	1,283	1,011	205	2	9	0	17	39	42
James Monroe district	7,566	6,177	1,050	26	56	4	59	194	274
Fairview Beach CDP	391	370	11	1	2	0	2	5	4
King George CDP (part)	1,882	1,466	308	3	19	0	17	69	83
Shiloh district	4,972	3,590	1,182	18	45	4	31	102	129
King George CDP (part)	594	302	260	4	1	0	2	25	24

Table 3.
Race and Hispanic or Latino Origin: 2010—Con.

[For information on confidentiality protection, nonsampling error, and definitions, see Selected Appendixes at <www.census.gov/prod/cen2010/cph-1-a.pdf>]

Not Hispanic or Latino								
	One race							
Total	White	Black or African American	American Indian and Alaska Native	Asian	Native Hawaiian and Other Pacific Islander	Some Other Race	Two or More Races	State County County Subdivision Place
								Henrico County—Con.
								Tuckahoe district—Con.
36,312	30,225	3,799	61	1,521	11	115	580	Tuckahoe CDP (part)
57,911	25,435	30,496	323	444	21	78	1,114	Varina district
14,310	4,539	9,296	66	76	7	23	303	Highland Springs CDP (part)
7,787	2,198	5,270	29	82	2	12	194	Montrose CDP
7,212	4,459	2,456	57	95	2	6	137	Sandston CDP
51,606	38,737	11,786	78	236	2	43	724	Henry County
8,296	7,059	1,031	6	12	2	7	179	Blackberry district
342	249	77	0	3	0	0	13	Bassett CDP (part)
8,689	6,622	1,853	10	63	0	17	124	Collinsville district
5,941	4,878	911	8	49	0	11	84	Collinsville CDP (part)
74	63	6	0	0	0	0	5	Fieldale CDP (part)
686	463	215	0	1	0	0	7	Villa Heights CDP
8,370	5,694	2,557	9	10	0	5	95	Horsepasture district
796	747	42	0	1	0	0	6	Fieldale CDP (part)
1,860	1,291	537	1	4	0	2	25	Horse Pasture CDP (part)
8,979	5,318	3,471	8	43	0	3	136	Iriswood district
1,631	1,237	358	1	21	0	3	11	Chatmoss CDP
652	222	414	0	7	0	0	9	Laurel Park CDP
480	171	301	0	0	0	0	8	Sandy Level CDP
8,405	6,981	1,272	23	43	0	7	79	Reed Creek district
658	497	152	0	0	0	0	9	Bassett CDP (part)
741	641	83	1	9	0	0	7	Collinsville CDP (part)
855	790	57	3	1	0	0	4	Oak Level CDP
1,324	1,240	56	3	12	0	3	10	Stanleytown CDP
8,867	7,063	1,602	22	65	0	4	111	Ridgeway district
343	192	143	0	2	0	2	4	Horse Pasture CDP (part)
702	559	113	8	14	0	0	8	Ridgeway town
2,303	2,284	6	4	4	0	0	5	Highland County
536	532	2	0	0	0	0	2	Blue Grass district
1,087	1,080	1	3	1	0	0	2	Monterey district
146	145	1	0	0	0	0	0	Monterey town
680	672	3	1	3	0	0	1	Stonewall district
34,612	24,969	8,656	104	275	13	54	541	Isle of Wight County
6,018	4,594	1,280	15	28	2	5	94	Carrsville district
746	299	437	1	0	0	0	9	Camptown CDP
352	273	77	1	0	0	0	1	Carrsville CDP
6,421	3,261	3,040	20	23	0	9	68	Hardy district
1,014	385	612	5	2	0	4	6	Rushmere CDP
1,070	160	894	0	0	0	0	16	Smithfield town (part)
8,089	6,378	1,395	24	103	4	24	161	Newport district
357	205	130	0	8	0	5	9	Benns Church CDP (part)
4,426	3,307	911	16	78	2	12	100	Carrollton CDP
7,567	5,857	1,440	28	81	7	6	148	Smithfield district
6,844	5,184	1,411	26	72	7	6	138	Smithfield town (part)
6,517	4,879	1,501	17	40	0	10	70	Windsor district
477	279	175	2	5	0	0	16	Benns Church CDP (part)
2,554	1,918	583	8	17	0	5	23	Windsor town
63,985	52,049	8,662	173	1,488	54	127	1,432	James City County
13,522	11,358	1,398	26	401	9	27	303	Berkeley district
9,965	8,818	675	22	225	16	15	194	Jamestown district
16,459	12,992	2,533	34	452	16	46	386	Powhatan district
9,707	7,139	2,056	28	218	7	10	249	Roberts district
14,332	11,742	2,000	63	192	6	29	300	Stonehouse district
6,761	4,547	1,970	109	17	0	7	111	King and Queen County
1,234	851	346	10	6	0	0	21	Buena Vista district
1,446	664	707	42	5	0	1	27	Newtown district
1,417	1,118	252	24	2	0	0	21	St. Stephens Church district
1,415	1,129	236	19	2	0	6	23	Shanghai district
1,249	785	429	14	2	0	0	19	Stevensville district
85	49	35	0	0	0	0	1	King and Queen Court House CDP
22,794	17,603	4,177	101	268	10	41	594	King George County
4,506	3,146	1,100	30	87	1	5	137	Dahlgren district
2,544	1,583	807	24	42	0	0	88	Dahlgren CDP
530	395	78	3	27	1	1	25	Dahlgren Center CDP
6,153	4,946	869	36	82	1	17	202	James Madison district
1,928	1,561	248	8	31	0	1	79	King George CDP (part)
1,241	985	204	2	9	0	7	34	Passapatanzy CDP
7,292	5,991	1,037	23	55	4	15	167	James Monroe district
387	369	11	1	2	0	0	4	Fairview Beach CDP
1,799	1,407	306	3	19	0	1	63	King George CDP (part)
4,843	3,520	1,171	12	44	4	4	88	Shiloh district
570	290	260	2	1	0	0	17	King George CDP (part)

Table 3.
Race and Hispanic or Latino Origin: 2010—Con.

[For information on confidentiality protection, nonsampling error, and definitions, see Selected Appendixes at <www.census.gov/prod/cen2010/cph-1-a.pdf>]

State County County Subdivision Place	Total population	Race							Hispanic or Latino (of any race)
		One race						Two or More Races	
		White	Black or African American	American Indian and Alaska Native	Asian	Native Hawaiian and Other Pacific Islander	Some Other Race		
King William County	15,935	12,297	2,819	231	118	3	99	368	324
Acquinton district	7,218	5,876	1,002	83	47	2	48	160	136
Central Garage CDP	1,318	1,134	104	26	5	2	12	35	27
King William CDP (part)	224	139	60	4	4	0	0	17	1
Mangohick district	3,306	2,473	726	22	8	1	4	72	32
West Point district	5,411	3,948	1,091	126	63	0	47	136	156
King William CDP (part)	28	21	0	0	0	0	0	7	0
West Point town	3,306	2,618	509	13	60	0	32	74	118
Lancaster County	11,391	7,989	3,184	21	65	0	26	106	118
District 1	2,413	1,792	566	6	5	0	7	37	48
District 2	2,076	910	1,129	4	23	0	1	9	10
District 3	2,257	2,026	196	4	12	0	4	15	21
Kilmarnock town (part)	373	341	29	0	0	0	0	3	6
White Stone town	352	302	36	1	8	0	1	4	5
District 4	2,485	1,260	1,166	3	22	0	10	24	22
Kilmarnock town (part)	1,057	597	425	1	15	0	1	18	11
District 5	2,160	2,001	127	4	3	0	4	21	17
Irvington town	432	422	3	1	2	0	2	2	8
Lee County	25,587	24,092	947	103	56	8	147	234	406
District 1	4,728	4,675	3	10	4	0	7	29	28
Ewing CDP	439	438	0	0	0	0	0	1	0
Rose Hill CDP	799	785	0	2	0	0	4	8	9
District 2	5,237	5,142	14	20	3	1	21	36	38
Jonesville town	1,034	1,018	3	2	2	0	0	9	4
District 3	7,268	6,059	907	62	29	7	104	100	291
Pennington Gap town (part)	1,347	1,279	39	4	1	0	15	9	21
District 4	4,813	4,737	10	6	16	0	7	37	27
Dryden CDP	1,208	1,180	6	1	8	0	1	12	4
District 5	3,541	3,479	13	5	4	0	8	32	22
Keokee CDP	416	412	2	0	0	0	1	1	3
Pennington Gap town (part)	434	417	3	0	0	0	6	8	7
St. Charles town	128	128	0	0	0	0	0	0	0
Loudoun County	312,311	214,471	22,710	914	46,033	184	15,424	12,575	38,576
Blue Ridge district	30,989	27,504	1,471	61	772	11	420	750	1,598
Hamilton town	506	481	15	0	2	0	0	8	16
Hillsboro town	80	65	1	0	6	0	2	6	1
Middleburg town	673	527	118	1	4	0	7	16	42
Purcellville town	7,727	6,648	404	12	250	2	155	256	513
Round Hill town	539	503	15	1	6	0	9	5	19
Broad Run district	51,113	35,100	4,285	144	7,890	34	1,574	2,086	4,970
Ashburn CDP (part)	30,788	21,597	2,464	88	4,375	23	992	1,249	3,164
Belmont CDP	5,966	4,108	363	17	1,202	1	59	216	296
Dulles Town Center CDP (part)	0	0	0	0	0	0	0	0	0
Lansdowne CDP (part)	10,542	7,168	1,003	29	1,681	3	215	443	785
University Center CDP	3,586	2,045	447	10	601	7	303	173	709
Catoctin district	45,461	36,014	3,002	123	3,551	25	1,112	1,634	3,841
Lansdowne CDP (part)	711	531	48	0	93	0	11	28	26
Leesburg town (part)	17,083	12,084	1,600	48	1,824	8	756	763	2,156
Lovettsville town	1,613	1,404	96	5	27	2	30	49	117
Dulles district	81,409	48,767	5,747	199	21,543	42	1,665	3,446	5,987
Arcola CDP	233	108	13	0	72	0	28	12	40
Ashburn CDP (part)	12,723	8,845	959	32	2,155	0	280	452	1,081
Brambleton CDP	9,845	5,966	665	20	2,547	7	158	482	578
Broadlands CDP	12,313	8,798	696	28	2,095	5	188	503	840
Loudoun Valley Estates CDP	3,656	1,071	155	10	2,230	0	41	149	121
Moorefield Station CDP	77	38	5	1	30	0	0	3	6
Oak Grove CDP	1,777	521	219	10	812	10	126	79	270
South Riding CDP	24,256	14,120	1,564	52	7,019	14	507	980	1,806
Sterling CDP (part)	0	0	0	0	0	0	0	0	0
Stone Ridge CDP	7,214	3,968	728	20	1,998	2	116	382	597
Leesburg district	25,533	18,229	2,463	114	1,201	11	2,455	1,060	5,275
Leesburg town (part)	25,533	18,229	2,463	114	1,201	11	2,455	1,060	5,275
Potomac district	27,673	18,436	2,251	67	4,254	19	1,440	1,206	4,095
Cascades CDP (part)	8,161	5,727	517	21	1,273	9	218	396	711
Countryside CDP	10,072	7,353	697	25	1,041	7	533	416	1,505
Dulles Town Center CDP (part)	4,601	2,323	561	5	1,106	2	399	205	1,037
Sterling CDP (part)	3,995	2,269	456	12	809	1	284	164	770
Sterling district	23,846	12,878	1,815	119	3,116	22	4,704	1,192	8,466
Cascades CDP (part)	19	0	13	0	0	0	6	0	6
Sterling CDP (part)	23,827	12,878	1,802	119	3,116	22	4,698	1,192	8,460
Sugarland Run district	26,287	17,543	1,676	87	3,706	20	2,054	1,201	4,344
Cascades CDP (part)	3,732	2,926	189	6	379	8	49	175	267
Lowes Island CDP	10,756	8,072	497	31	1,585	6	120	445	680
Sugarland Run CDP	11,799	6,545	990	50	1,742	6	1,885	581	3,397
Louisa County	33,153	25,996	5,870	123	160	16	225	763	762
Cuckoo district	4,623	3,589	843	19	16	3	12	141	83
Green Spring district	6,154	4,933	939	6	45	1	80	150	191
Gordonsville town (part)	0	0	0	0	0	0	0	0	0

Table 3.
Race and Hispanic or Latino Origin: 2010—Con.

[For information on confidentiality protection, nonsampling error, and definitions, see Selected Appendixes at <www.census.gov/prod/cen2010/cph-1-a.pdf>]

Not Hispanic or Latino								
	One race							
Total	White	Black or African American	American Indian and Alaska Native	Asian	Native Hawaiian and Other Pacific Islander	Some Other Race	Two or More Races	**State County County Subdivision Place**
15,611	12,107	2,806	223	118	3	12	342	King William County
7,082	5,808	1,000	80	47	2	7	138	Acquinton district
1,291	1,122	104	25	5	2	3	30	Central Garage CDP
223	138	60	4	4	0	0	17	King William CDP (part)
3,274	2,448	724	21	8	1	1	71	Mangohick district
5,255	3,851	1,082	122	63	0	4	133	West Point district
28	21	0	0	0	0	0	7	King William CDP (part)
3,188	2,537	504	13	60	0	3	71	West Point town
11,273	7,925	3,166	16	65	0	5	96	Lancaster County
2,365	1,770	555	2	5	0	1	32	District 1
2,066	901	1,129	4	23	0	0	9	District 2
2,236	2,013	195	4	12	0	0	12	District 3
367	335	29	0	0	0	0	3	Kilmarnock town (part)
347	302	35	1	8	0	0	1	White Stone town
2,463	1,251	1,161	2	22	0	3	24	District 4
1,046	589	423	1	15	0	0	18	Kilmarnock town (part)
2,143	1,990	126	4	3	0	1	19	District 5
424	416	3	1	2	0	0	2	Irvington town
25,181	23,893	909	96	55	8	22	198	Lee County
4,700	4,656	2	10	4	0	0	28	District 1
439	438	0	0	0	0	0	1	Ewing CDP
790	780	0	2	0	0	0	8	Rose Hill CDP
5,199	5,122	14	16	3	1	11	32	District 2
1,030	1,014	3	2	2	0	0	9	Jonesville town
6,977	5,932	872	59	29	7	5	73	District 3
1,326	1,269	39	4	1	0	4	9	Pennington Gap town (part)
4,786	4,714	9	6	15	0	5	37	District 4
1,204	1,177	6	1	7	0	1	12	Dryden CDP
3,519	3,469	12	5	4	0	1	28	District 5
413	409	2	0	0	0	1	1	Keokee CDP
427	417	2	0	0	0	0	8	Pennington Gap town (part)
128	128	0	0	0	0	0	0	St. Charles town
273,735	194,845	21,934	520	45,795	143	808	9,690	Loudoun County
29,391	26,424	1,444	48	766	10	49	650	Blue Ridge district
490	465	15	0	2	0	0	8	Hamilton town
79	65	1	0	6	0	1	6	Hillsboro town
631	490	118	1	4	0	2	16	Middleburg town
7,214	6,342	388	7	248	2	13	214	Purcellville town
520	493	15	1	6	0	0	5	Round Hill town
46,143	32,189	4,121	81	7,836	22	173	1,721	Broad Run district
27,624	19,750	2,358	52	4,347	16	106	995	Ashburn CDP (part)
5,670	3,910	350	10	1,191	1	14	194	Belmont CDP
0	0	0	0	0	0	0	0	Dulles Town Center CDP (part)
9,757	6,668	976	14	1,669	2	38	390	Lansdowne CDP (part)
2,877	1,690	429	5	598	3	15	137	University Center CDP
41,620	33,680	2,912	78	3,521	19	96	1,314	Catoctin district
685	516	48	0	93	0	1	27	Lansdowne CDP (part)
14,927	10,917	1,540	18	1,809	8	52	583	Leesburg town (part)
1,496	1,322	95	5	26	2	3	43	Lovettsville town
75,422	45,058	5,569	149	21,482	38	191	2,935	Dulles district
193	98	11	0	72	0	0	12	Arcola CDP
11,642	8,131	944	17	2,148	0	26	376	Ashburn CDP (part)
9,267	5,596	647	18	2,546	7	17	436	Brambleton CDP
11,473	8,220	671	21	2,091	5	48	417	Broadlands CDP
3,535	1,004	154	9	2,229	0	10	129	Loudoun Valley Estates CDP
71	32	5	1	30	0	0	3	Moorefield Station CDP
1,507	388	214	10	808	10	6	71	Oak Grove CDP
22,450	13,019	1,506	39	6,995	10	44	837	South Riding CDP
0	0	0	0	0	0	0	0	Sterling CDP (part)
6,617	3,583	700	16	1,990	2	17	309	Stone Ridge CDP
20,258	15,912	2,381	60	1,173	7	49	676	Leesburg district
20,258	15,912	2,381	60	1,173	7	49	676	Leesburg town (part)
23,578	16,148	2,175	27	4,227	16	79	906	Potomac district
7,450	5,325	493	6	1,269	7	23	327	Cascades CDP (part)
8,567	6,529	675	5	1,036	6	25	291	Countryside CDP
3,564	1,754	539	1	1,097	2	16	155	Dulles Town Center CDP (part)
3,225	1,831	448	11	801	1	15	118	Sterling CDP (part)
15,380	9,800	1,714	35	3,096	16	95	624	Sterling district
13	0	13	0	0	0	0	0	Cascades CDP (part)
15,367	9,800	1,701	35	3,096	16	95	624	Sterling CDP (part)
21,943	15,634	1,618	42	3,694	15	76	864	Sugarland Run district
3,465	2,760	180	2	377	6	5	135	Cascades CDP (part)
10,076	7,559	487	17	1,580	6	30	397	Lowes Island CDP
8,402	5,315	951	23	1,737	3	41	332	Sugarland Run CDP
32,391	25,562	5,832	106	158	15	41	677	Louisa County
4,540	3,537	834	19	16	3	5	126	Cuckoo district
5,963	4,824	931	6	45	1	20	136	Green Spring district
0	0	0	0	0	0	0	0	Gordonsville town (part)

Table 3.
Race and Hispanic or Latino Origin: 2010—Con.

[For information on confidentiality protection, nonsampling error, and definitions, see Selected Appendixes at <www.census.gov/prod/cen2010/cph-1-a.pdf>]

State County County Subdivision Place	Total population	Race							Hispanic or Latino (of any race)
		One race						Two or More Races	
		White	Black or African American	American Indian and Alaska Native	Asian	Native Hawaiian and Other Pacific Islander	Some Other Race		
Louisa County—Con.									
Jackson district	4,972	4,343	484	27	15	7	10	86	80
Louisa district	4,187	3,184	794	8	33	0	54	114	164
Blue Ridge Shores CDP	813	750	42	1	5	0	1	14	28
Louisa town	1,555	1,009	425	2	23	0	46	50	116
Mineral district	4,464	3,598	704	28	13	2	19	100	99
Mineral town	467	409	39	6	1	0	6	6	29
Mountain Road district	4,445	3,673	646	21	10	3	13	79	69
Patrick Henry district	4,308	2,676	1,460	14	28	0	37	93	76
Lunenburg County	12,914	7,856	4,487	37	25	7	287	215	470
Beaver Creek district	1,840	1,233	539	4	9	1	30	24	43
Browns Store district	1,310	921	319	6	4	1	35	24	52
Kenbridge town (part)	653	471	133	4	1	0	28	16	39
Hounds Creek district	1,889	857	830	7	2	4	148	41	205
Kenbridge town (part)	604	196	337	2	1	0	65	3	81
Loves Mill district	1,496	727	703	7	4	1	22	32	34
Lunenburg CDP (part)	130	93	33	1	0	0	0	3	0
Meherrin River district	3,490	1,913	1,500	7	3	0	31	36	87
Lunenburg CDP (part)	17	8	6	0	0	0	0	3	2
Victoria town (part)	762	373	359	0	1	0	16	13	32
Plymouth district	1,072	852	183	1	2	0	0	34	2
Victoria town (part)	963	793	146	0	2	0	0	22	2
Rehoboth district	1,817	1,353	413	5	1	0	21	24	47
Lunenburg CDP (part)	18	18	0	0	0	0	0	0	0
Madison County	13,308	11,543	1,302	23	74	4	64	298	236
Locust Dale district	5,390	4,541	667	5	38	4	33	102	97
Rapidan district	3,576	3,097	334	15	24	0	12	94	54
Madison town	229	168	42	4	0	0	0	15	2
Robertson district	4,342	3,905	301	3	12	0	19	102	85
Brightwood CDP	1,001	911	49	1	2	0	4	34	16
Mathews County	8,978	7,898	823	21	31	2	30	173	104
Chesapeake district	2,041	1,856	137	8	7	0	6	27	19
Mathews CDP (part)	64	57	0	0	0	0	0	7	0
Piankatank district	3,675	3,200	358	6	15	0	7	89	40
Gwynn CDP	602	560	10	1	5	0	2	24	9
Westville district	3,262	2,842	328	7	9	2	17	57	45
Mathews CDP (part)	491	422	49	2	0	1	0	17	4
Mecklenburg County	32,727	19,619	12,050	75	218	11	275	479	806
District 1	3,444	1,698	1,659	8	6	1	26	46	52
Clarksville town (part)	330	158	160	1	1	0	2	8	5
District 2	2,494	971	1,477	2	12	0	5	27	18
Boydton town	431	281	146	0	1	0	2	1	5
Chase City town (part)	699	155	522	1	9	0	0	12	2
Fairview CDP (part)	0	0	0	0	0	0	0	0	0
Thynedale CDP (part)	61	2	58	0	1	0	0	0	1
District 3	4,134	3,042	926	12	32	1	47	74	207
Bracey CDP (part)	760	626	109	3	15	0	0	7	9
Brodnax town (part)	45	38	5	0	0	0	0	2	0
La Crosse town	604	370	192	0	2	0	32	8	124
South Hill town (part)	6	6	0	0	0	0	0	0	0
District 4	3,724	1,494	2,101	7	20	2	40	60	122
South Hill town (part)	1,195	377	761	1	10	0	19	27	54
District 5	3,603	2,122	1,266	10	88	4	52	61	90
South Hill town (part)	3,449	2,038	1,207	10	86	4	43	61	80
District 6	5,205	3,233	1,833	7	9	2	58	63	157
Baskerville CDP	128	89	37	0	0	0	0	2	1
Bracey CDP (part)	794	698	71	3	5	1	1	15	17
Union Level CDP	188	140	39	0	0	0	8	1	10
District 7	3,000	1,877	1,029	6	12	0	12	64	34
Chase City town (part)	1,652	979	609	3	9	0	12	40	31
District 8	3,725	2,307	1,327	7	22	0	24	38	69
Fairview CDP (part)	240	100	136	0	4	0	0	0	3
Thynedale CDP (part)	136	7	129	0	0	0	0	0	4
District 9	3,398	2,875	432	16	17	1	11	46	57
Clarksville town (part)	809	662	133	0	5	0	2	7	9
Middlesex County	10,959	8,680	1,978	36	37	3	58	167	166
Jamaica district	2,237	1,398	779	10	4	0	10	36	29
Pine Top district	4,576	4,205	271	15	21	1	17	46	62
Deltaville CDP	1,119	1,073	23	8	5	0	2	8	13
Saluda district	4,146	3,077	928	11	12	2	31	85	75
Saluda CDP	769	502	244	1	2	0	2	18	18
Urbanna town	476	431	35	0	3	0	0	7	0
Montgomery County	94,392	82,643	3,716	204	5,112	30	716	1,971	2,536
District A-01	13,034	11,157	552	30	850	3	138	304	413
Blacksburg town (part)	9,812	8,164	496	25	736	3	125	263	386
District B-01	15,461	13,927	863	33	225	5	95	313	366

Table 3.
Race and Hispanic or Latino Origin: 2010—Con.

[For information on confidentiality protection, nonsampling error, and definitions, see Selected Appendixes at <www.census.gov/prod/cen2010/cph-1-a.pdf>]

Not Hispanic or Latino								
	One race							
Total	White	Black or African American	American Indian and Alaska Native	Asian	Native Hawaiian and Other Pacific Islander	Some Other Race	Two or More Races	**State County County Subdivision Place**
								Louisa County—Con.
4,892	4,290	478	26	14	7	1	76	Jackson district
4,023	3,100	789	1	33	0	5	95	Louisa district
785	724	41	0	5	0	1	14	Blue Ridge Shores CDP
1,439	960	421	0	23	0	1	34	Louisa town
4,365	3,532	703	23	13	1	2	91	Mineral district
438	393	39	2	1	0	0	3	Mineral town
4,376	3,635	638	20	10	3	3	67	Mountain Road district
4,232	2,644	1,459	11	27	0	5	86	Patrick Henry district
12,444	7,730	4,451	37	25	3	9	189	Lunenburg County
1,797	1,220	537	4	9	1	2	24	Beaver Creek district
1,258	916	314	6	4	1	1	16	Browns Store district
614	466	133	4	1	0	0	10	Kenbridge town (part)
1,684	822	817	7	2	0	1	35	Hounds Creek district
523	180	337	2	1	0	1	2	Kenbridge town (part)
1,462	724	696	7	4	1	0	30	Loves Mill district
130	93	33	1	0	0	0	3	Lunenburg CDP (part)
3,403	1,864	1,494	7	3	0	5	30	Meherrin River district
15	8	6	0	0	0	0	1	Lunenburg CDP (part)
730	360	358	0	1	0	0	11	Victoria town (part)
1,070	851	183	1	2	0	0	33	Plymouth district
961	792	146	0	2	0	0	21	Victoria town (part)
1,770	1,333	410	5	1	0	0	21	Rehoboth district
18	18	0	0	0	0	0	0	Lunenburg CDP (part)
13,072	11,394	1,292	22	74	4	10	276	Madison County
5,293	4,484	664	5	38	4	4	94	Locust Dale district
3,522	3,066	328	14	24	0	1	89	Rapidan district
227	166	42	4	0	0	0	15	Madison town
4,257	3,844	300	3	12	0	5	93	Robertson district
985	903	49	1	2	0	0	30	Brightwood CDP
8,874	7,835	822	18	30	2	1	166	Mathews County
2,022	1,843	137	8	7	0	0	27	Chesapeake district
64	57	0	0	0	0	0	7	Mathews CDP (part)
3,635	3,177	357	3	14	0	0	84	Piankatank district
593	556	10	1	4	0	0	22	Gwynn CDP
3,217	2,815	328	7	9	2	1	55	Westville district
487	418	49	2	0	1	0	17	Mathews CDP (part)
31,921	19,215	11,958	73	213	10	22	430	Mecklenburg County
3,392	1,685	1,646	8	6	0	3	44	District 1
325	157	160	1	1	0	0	6	Clarksville town (part)
2,476	961	1,474	2	11	0	2	26	District 2
426	278	146	0	1	0	0	1	Boydton town
697	155	520	1	9	0	0	12	Chase City town (part)
0	0	0	0	0	0	0	0	Fairview CDP (part)
60	2	58	0	0	0	0	0	Thynedale CDP (part)
3,927	2,906	916	12	32	1	2	58	District 3
751	617	109	3	15	0	0	7	Bracey CDP (part)
45	38	5	0	0	0	0	2	Brodnax town (part)
480	282	188	0	2	0	1	7	La Crosse town
6	6	0	0	0	0	0	0	South Hill town (part)
3,602	1,421	2,092	7	20	2	3	57	District 4
1,141	346	757	1	10	0	1	26	South Hill town (part)
3,513	2,098	1,255	10	88	4	2	56	District 5
3,369	2,015	1,196	10	86	4	2	56	South Hill town (part)
5,048	3,158	1,819	7	9	2	2	51	District 6
127	89	36	0	0	0	0	2	Baskerville CDP
777	682	71	3	5	1	0	15	Bracey CDP (part)
178	137	39	0	0	0	1	1	Union Level CDP
2,966	1,865	1,015	6	12	0	4	64	District 7
1,621	970	595	3	9	0	4	40	Chase City town (part)
3,656	2,290	1,310	5	18	0	3	30	District 8
237	100	133	0	4	0	0	0	Fairview CDP (part)
132	7	125	0	0	0	0	0	Thynedale CDP (part)
3,341	2,831	431	16	17	1	1	44	District 9
800	654	133	0	5	0	1	7	Clarksville town (part)
10,793	8,604	1,956	35	37	1	5	155	Middlesex County
2,208	1,387	773	10	4	0	0	34	Jamaica district
4,514	4,173	261	14	21	1	2	42	Pine Top district
1,106	1,063	22	7	5	0	1	8	Deltaville CDP
4,071	3,044	922	11	12	0	3	79	Saluda district
751	494	238	1	2	0	0	16	Saluda CDP
476	431	35	0	3	0	0	7	Urbanna town
91,856	81,091	3,631	154	5,089	21	117	1,753	Montgomery County
12,621	10,908	537	27	844	3	27	275	District A-01
9,426	7,934	482	24	730	3	19	234	Blacksburg town (part)
15,095	13,708	845	27	223	4	14	274	District B-01

Table 3.
Race and Hispanic or Latino Origin: 2010—Con.

[For information on confidentiality protection, nonsampling error, and definitions, see Selected Appendixes at <www.census.gov/prod/cen2010/cph-1-a.pdf>]

State County County Subdivision Place	Total population	Race							Hispanic or Latino (of any race)
		One race						Two or More Races	
		White	Black or African American	American Indian and Alaska Native	Asian	Native Hawaiian and Other Pacific Islander	Some Other Race		
Montgomery County—Con.									
District B-01—Con.									
Belview CDP (part)	724	667	34	1	3	0	5	14	15
Blacksburg town (part)	61	56	2	0	1	0	1	1	1
Christiansburg town (part)	11,621	10,283	776	25	199	4	72	262	292
District C-01	12,847	12,044	406	34	93	3	88	179	278
Christiansburg town (part)	5,812	5,308	289	21	71	2	30	91	99
Elliston CDP	902	817	34	3	2	0	46	0	92
Lafayette CDP	449	434	5	0	0	0	4	6	14
Shawsville CDP	1,310	1,240	40	4	1	0	4	21	16
District D-01	13,543	12,896	349	22	55	3	65	153	200
Christiansburg town (part)	3,580	3,214	230	7	31	3	39	56	70
Plum Creek CDP	1,524	1,439	22	9	10	0	17	27	41
Riner CDP	859	826	15	1	0	0	0	17	14
District E-01	13,025	11,321	552	29	654	5	136	328	465
Belview CDP (part)	167	167	0	0	0	0	0	0	0
Blacksburg town (part)	6,977	5,718	340	7	576	3	67	266	284
Christiansburg town (part)	28	26	0	0	1	0	0	1	0
Merrimac CDP	2,133	1,906	110	9	27	1	45	35	102
Prices Fork CDP (part)	1,063	974	33	2	37	1	6	10	32
District F-01	13,128	10,153	480	27	2,014	4	103	347	401
Blacksburg town (part)	12,624	9,686	475	26	1,995	4	96	342	393
Prices Fork CDP (part)	3	3	0	0	0	0	0	0	0
District G-01	13,354	11,145	514	29	1,221	7	91	347	413
Blacksburg town (part)	13,146	10,964	505	29	1,210	7	91	340	412
Nelson County	15,020	12,509	1,967	48	68	4	172	252	459
Central district	3,145	2,822	239	7	15	0	39	23	69
Nellysford CDP (part)	986	949	16	1	8	0	5	7	7
Wintergreen CDP (part)	146	134	9	0	3	0	0	0	0
East district	2,824	2,414	286	8	24	3	20	69	84
Lovingston CDP	520	377	102	3	7	0	6	25	14
Schuyler CDP	298	275	5	1	1	0	6	10	3
North district	2,959	2,639	219	15	10	0	25	51	87
Nellysford CDP (part)	90	75	15	0	0	0	0	0	0
South district	3,284	2,374	807	10	13	1	16	63	63
Arrington CDP	708	459	227	1	1	0	6	14	24
Shipman CDP	507	373	121	0	0	0	2	11	17
West district	2,808	2,260	416	8	6	0	72	46	156
New Kent County	18,429	15,057	2,484	194	162	3	98	431	390
District 1	3,476	3,021	295	48	17	1	22	72	61
District 2	3,391	2,973	297	24	37	0	8	52	55
District 3	3,490	2,216	1,148	13	30	1	16	66	68
New Kent CDP (part)	72	49	16	0	1	0	0	6	0
District 4	2,921	2,604	164	33	20	1	9	90	48
District 5	5,151	4,243	580	76	58	0	43	151	158
New Kent CDP (part)	167	152	8	0	0	0	0	7	6
Northampton County	12,389	7,168	4,528	27	83	13	393	177	874
District 1	2,231	1,197	935	2	15	1	53	28	146
Cheriton town (part)	52	8	44	0	0	0	0	0	0
District 2	1,523	1,034	424	7	4	9	29	16	106
Cape Charles town	1,009	652	314	3	4	9	16	11	75
Cheriton town (part)	413	297	96	4	0	0	12	4	30
District 3	1,881	877	912	5	6	0	54	27	94
Nassawadox town (part)	43	32	8	0	0	0	0	3	0
District 4	2,564	1,695	614	5	25	1	178	46	296
Cheriton town (part)	22	19	0	0	0	0	0	3	0
Eastville town	305	174	121	0	2	0	4	4	17
District 5	2,258	1,532	603	5	24	0	59	35	117
Belle Haven town (part)	70	66	2	0	0	0	2	0	6
Exmore town (part)	1,251	774	425	4	13	0	10	25	47
District 6	1,932	833	1,040	3	9	2	20	25	115
Exmore town (part)	209	71	126	1	6	0	0	5	18
Nassawadox town (part)	456	246	197	0	1	0	8	4	14
Northumberland County	12,330	8,801	3,123	21	37	2	196	150	382
District 1	2,629	1,852	608	4	6	0	111	48	198
District 2	2,449	1,845	527	2	3	0	34	38	62
Heathsville CDP (part)	83	62	16	0	0	0	5	0	5
District 3	2,413	943	1,409	6	9	0	12	34	39
Heathsville CDP (part)	59	59	0	0	0	0	0	0	0
Kilmarnock town (part)	0	0	0	0	0	0	0	0	0
District 4	2,636	2,303	294	2	8	0	9	20	29
Kilmarnock town (part)	57	34	23	0	0	0	0	0	0
District 5	2,203	1,858	285	7	11	2	30	10	54
Nottoway County	15,853	8,968	6,227	59	50	5	339	205	609
District 1	3,210	2,106	982	3	14	2	69	34	106
Burkeville town	432	287	129	1	6	0	4	5	11
Nottoway Court House CDP (part)	38	30	8	0	0	0	0	0	0

Table 3.
Race and Hispanic or Latino Origin: 2010—Con.

[For information on confidentiality protection, nonsampling error, and definitions, see Selected Appendixes at <www.census.gov/prod/cen2010/cph-1-a.pdf>]

Not Hispanic or Latino								
	One race							
Total	White	Black or African American	American Indian and Alaska Native	Asian	Native Hawaiian and Other Pacific Islander	Some Other Race	Two or More Races	State County County Subdivision Place
								Montgomery County—Con.
								District B-01—Con.
709	657	34	1	3	0	0	14	Belview CDP (part)
60	56	2	0	1	0	0	1	Blacksburg town (part)
11,329	10,109	759	19	197	3	10	232	Christiansburg town (part)
12,569	11,888	403	20	92	3	7	156	District C-01
5,713	5,250	286	9	71	2	5	90	Christiansburg town (part)
810	769	34	3	2	0	2	0	Elliston CDP
435	425	5	0	0	0	0	5	Lafayette CDP
1,294	1,230	40	4	1	0	0	19	Shawsville CDP
13,343	12,793	343	13	55	0	11	128	District D-01
3,510	3,194	225	7	31	0	3	50	Christiansburg town (part)
1,483	1,430	22	0	10	0	4	17	Plum Creek CDP
845	815	15	1	0	0	0	14	Riner CDP
12,560	11,037	530	25	650	5	18	295	District E-01
167	167	0	0	0	0	0	0	Belview CDP (part)
6,693	5,537	326	7	572	3	8	240	Blacksburg town (part)
28	26	0	0	1	0	0	1	Christiansburg town (part)
2,031	1,863	103	5	27	1	4	28	Merrimac CDP
1,031	948	33	2	37	1	0	10	Prices Fork CDP (part)
12,727	9,899	468	21	2,008	2	18	311	District F-01
12,231	9,435	463	20	1,989	2	16	306	Blacksburg town (part)
3	3	0	0	0	0	0	0	Prices Fork CDP (part)
12,941	10,858	505	21	1,217	4	22	314	District G-01
12,734	10,678	496	21	1,206	4	22	307	Blacksburg town (part)
14,561	12,283	1,941	43	66	4	23	201	Nelson County
3,076	2,790	236	7	15	0	8	20	Central district
979	946	16	1	8	0	2	6	Nellysford CDP (part)
146	134	9	0	3	0	0	0	Wintergreen CDP (part)
2,740	2,366	281	6	22	3	6	56	East district
506	372	99	3	7	0	0	25	Lovingston CDP
295	274	5	1	1	0	6	8	Schuyler CDP
2,872	2,592	218	13	10	0	2	37	North district
90	75	15	0	0	0	0	0	Nellysford CDP (part)
3,221	2,345	800	10	13	1	6	46	South district
684	451	223	1	1	0	0	8	Arrington CDP
490	360	121	0	0	0	0	9	Shipman CDP
2,652	2,190	406	7	6	0	1	42	West district
18,039	14,804	2,474	185	159	2	21	394	New Kent County
3,415	2,988	293	40	17	0	7	70	District 1
3,336	2,929	297	24	36	0	2	48	District 2
3,422	2,168	1,146	13	29	1	0	65	District 3
72	49	16	0	1	0	0	6	New Kent CDP (part)
2,873	2,571	164	32	19	1	5	81	District 4
4,993	4,148	574	76	58	0	7	130	District 5
161	148	7	0	0	0	0	6	New Kent CDP (part)
11,515	6,755	4,491	26	81	2	15	145	Northampton County
2,085	1,110	931	2	14	1	2	25	District 1
52	8	44	0	0	0	0	0	Cheriton town (part)
1,417	973	424	6	4	0	1	9	District 2
934	609	314	2	4	0	1	4	Cape Charles town
383	279	96	4	0	0	0	4	Cheriton town (part)
1,787	844	905	5	6	0	1	26	District 3
43	32	8	0	0	0	0	3	Nassawadox town (part)
2,268	1,600	604	5	24	1	3	31	District 4
22	19	0	0	0	0	0	3	Cheriton town (part)
288	166	115	0	2	0	1	4	Eastville town
2,141	1,483	596	5	24	0	4	29	District 5
64	62	2	0	0	0	0	0	Belle Haven town (part)
1,204	746	419	4	13	0	2	20	Exmore town (part)
1,817	745	1,031	3	9	0	4	25	District 6
191	58	121	1	6	0	0	5	Exmore town (part)
442	237	196	0	1	0	4	4	Nassawadox town (part)
11,948	8,638	3,106	20	36	2	7	139	Northumberland County
2,431	1,776	598	4	6	0	0	47	District 1
2,387	1,819	526	2	3	0	3	34	District 2
78	62	16	0	0	0	0	0	Heathsville CDP (part)
2,374	923	1,407	6	8	0	1	29	District 3
59	59	0	0	0	0	0	0	Heathsville CDP (part)
0	0	0	0	0	0	0	0	Kilmarnock town (part)
2,607	2,283	292	2	8	0	3	19	District 4
57	34	23	0	0	0	0	0	Kilmarnock town (part)
2,149	1,837	283	6	11	2	0	10	District 5
15,244	8,799	6,179	42	50	3	16	155	Nottoway County
3,104	2,076	978	3	14	2	3	28	District 1
421	278	129	1	6	0	3	4	Burkeville town
38	30	8	0	0	0	0	0	Nottoway Court House CDP (part)

Table 3.
Race and Hispanic or Latino Origin: 2010—Con.

[For information on confidentiality protection, nonsampling error, and definitions, see Selected Appendixes at <www.census.gov/prod/cen2010/cph-1-a.pdf>]

State County County Subdivision Place	Total population	Race							Hispanic or Latino (of any race)
		One race						Two or More Races	
		White	Black or African American	American Indian and Alaska Native	Asian	Native Hawaiian and Other Pacific Islander	Some Other Race		
Nottoway County—Con.									
District 2	3,278	2,243	858	28	0	2	88	59	166
Crewe town	2,326	1,505	672	20	0	0	87	42	155
District 3	3,298	1,423	1,829	3	4	1	6	32	34
District 4	2,978	1,370	1,432	19	19	0	101	37	166
Blackstone town (part)	1,020	205	747	0	5	0	47	16	64
Nottoway Court House CDP (part)	46	12	30	0	0	0	0	4	0
District 5	3,089	1,826	1,126	6	13	0	75	43	137
Blackstone town (part)	2,601	1,465	1,013	6	10	0	69	38	128
Orange County	33,481	27,584	4,256	94	246	20	462	819	1,139
District 1	4,966	4,035	722	3	20	0	92	94	165
Gordonsville town (part)	1,496	1,058	355	0	7	0	38	38	64
District 2	5,594	4,503	860	17	18	0	73	123	161
District 3	6,100	4,570	1,233	25	30	5	83	154	191
Orange town	4,721	3,403	1,083	18	16	2	71	128	164
District 4	9,382	7,800	1,060	26	94	5	144	253	361
District 5	7,439	6,676	381	23	84	10	70	195	261
Lake of the Woods CDP	7,177	6,441	375	21	82	10	58	190	253
Page County	24,042	23,063	466	42	71	7	120	273	373
District 1, West Luray	4,906	4,519	255	16	20	2	16	78	68
Luray town (part)	2,219	1,974	187	7	13	0	10	28	43
District 2, East Luray	4,517	4,341	61	6	15	1	34	59	109
Luray town (part)	2,649	2,508	49	5	13	1	27	46	82
District 3, Marksville	5,173	5,075	19	7	10	1	23	38	69
Luray town (part)	27	24	0	0	0	0	3	0	4
Stanley town (part)	1,203	1,178	1	4	3	0	8	9	29
District 4, Newport	4,425	4,262	74	4	11	0	27	47	66
Stanley town (part)	486	477	4	1	0	0	1	3	3
District 5, Shenandoah	5,021	4,866	57	9	15	3	20	51	61
Shenandoah town	2,373	2,286	34	6	7	0	14	26	43
Patrick County	18,490	16,847	1,085	52	42	0	254	210	444
Blue Ridge district	3,546	3,314	137	17	15	0	39	24	85
Stuart town (part)	1,211	1,060	97	5	12	0	25	12	36
Dan River district	3,828	3,506	167	6	7	0	88	54	132
Mayo River district	3,995	3,569	338	8	9	0	28	43	58
Patrick Springs CDP (part)	390	359	14	0	1	0	9	7	17
Peters Creek district	3,562	3,164	306	8	1	0	38	45	67
Patrick Springs CDP (part)	1,436	1,242	149	1	0	0	23	21	38
Stuart town (part)	28	28	0	0	0	0	0	0	0
Smith River district	3,559	3,294	137	13	10	0	61	44	102
Patrick Springs CDP (part)	19	16	3	0	0	0	0	0	0
Stuart town (part)	169	128	29	2	0	0	1	9	7
Pittsylvania County	63,506	47,918	14,018	151	181	18	525	695	1,332
Banister district	8,279	3,682	4,380	25	18	0	67	107	197
Blairs CDP (part)	21	8	11	0	0	0	0	2	0
Chatham town (part)	107	52	54	0	1	0	0	0	0
Gretna town (part)	476	109	351	2	4	0	0	10	3
Callands-Gretna district	8,532	6,849	1,505	30	14	0	50	84	132
Gretna town (part)	791	669	116	0	2	0	1	3	6
Chatham-Blairs district	9,261	7,989	1,029	12	63	1	66	101	177
Blairs CDP (part)	628	455	162	0	3	0	4	4	13
Chatham town (part)	1,162	880	240	1	2	0	23	16	35
Mount Hermon CDP (part)	2,631	2,403	132	3	48	0	9	36	40
Dan River district	9,491	7,520	1,762	21	24	0	59	105	111
Staunton River district	8,877	6,892	1,846	16	16	0	21	86	84
Hurt town	1,304	1,103	185	0	6	0	3	7	10
Motley CDP	1,015	734	261	2	2	0	1	15	4
Tunstall district	10,055	7,513	2,265	26	13	1	123	114	359
Westover district	9,011	7,473	1,231	21	33	16	139	98	272
Blairs CDP (part)	267	184	67	0	0	0	9	7	14
Mount Hermon CDP (part)	1,335	1,092	204	4	7	0	9	19	18
Powhatan County	28,046	23,515	3,822	77	132	10	154	336	502
District 1	5,832	5,451	254	20	31	5	13	58	109
District 2	5,525	5,064	310	8	32	2	51	58	117
District 3	5,901	4,570	1,186	15	28	1	29	72	102
District 4	6,641	5,973	491	10	27	0	39	101	99
District 5	4,147	2,457	1,581	24	14	2	22	47	75
Prince Edward County	23,368	14,796	7,756	69	205	16	161	365	525
District 101	5,247	4,079	922	17	105	9	43	72	144
Farmville town (part)	4,229	3,410	659	15	55	9	28	53	105
District 201	2,748	1,596	1,055	14	19	0	19	45	37
District 301	2,933	1,486	1,355	10	5	3	26	48	57
District 401	3,031	2,229	717	7	20	0	19	39	92
Hampden-Sydney CDP	1,450	1,239	169	4	12	0	11	15	41
District 501	2,722	1,816	808	9	3	1	10	75	45
Farmville town (part)	203	57	136	0	0	0	1	9	2

Table 3.
Race and Hispanic or Latino Origin: 2010—Con.

[For information on confidentiality protection, nonsampling error, and definitions, see Selected Appendixes at <www.census.gov/prod/cen2010/cph-1-a.pdf>]

Not Hispanic or Latino								
	One race							
Total	White	Black or African American	American Indian and Alaska Native	Asian	Native Hawaiian and Other Pacific Islander	Some Other Race	Two or More Races	**State County County Subdivision Place**
								Nottoway County—Con.
3,112	2,211	842	17	0	0	0	42	District 2
2,171	1,474	658	9	0	0	0	30	Crewe town
3,264	1,405	1,822	3	4	1	1	28	District 3
2,812	1,341	1,414	14	19	0	1	23	District 4
956	203	742	0	5	0	1	5	Blackstone town (part)
46	12	30	0	0	0	0	4	Nottoway Court House CDP (part)
2,952	1,766	1,123	5	13	0	11	34	District 5
2,473	1,408	1,010	5	10	0	11	29	Blackstone town (part)
32,342	27,033	4,206	80	240	15	49	719	Orange County
4,801	3,979	711	3	20	0	2	86	District 1
1,432	1,042	347	0	7	0	1	35	Gordonsville town (part)
5,433	4,433	847	17	18	0	11	107	District 2
5,909	4,499	1,228	15	30	5	3	129	District 3
4,557	3,340	1,078	12	16	2	1	108	Orange town
9,021	7,620	1,048	23	89	4	18	219	District 4
7,178	6,502	372	22	83	6	15	178	District 5
6,924	6,271	366	20	81	6	7	173	Lake of the Woods CDP
23,669	22,871	456	37	71	7	6	221	Page County
4,838	4,476	255	15	20	2	5	65	District 1, West Luray
2,176	1,945	187	7	13	0	3	21	Luray town (part)
4,408	4,286	60	4	15	1	1	41	District 2, East Luray
2,567	2,469	48	3	13	1	0	33	Luray town (part)
5,104	5,042	16	7	10	1	0	28	District 3, Marksville
23	23	0	0	0	0	0	0	Luray town (part)
1,174	1,161	1	4	3	0	0	5	Stanley town (part)
4,359	4,234	69	4	11	0	0	41	District 4, Newport
483	475	4	1	0	0	0	3	Stanley town (part)
4,960	4,833	56	7	15	3	0	46	District 5, Shenandoah
2,330	2,264	33	4	7	0	0	22	Shenandoah town
18,046	16,680	1,085	50	42	0	8	181	Patrick County
3,461	3,273	137	16	15	0	0	20	Blue Ridge district
1,175	1,051	97	5	12	0	0	10	Stuart town (part)
3,696	3,473	167	5	7	0	0	44	Dan River district
3,937	3,543	338	8	9	0	1	38	Mayo River district
373	354	14	0	1	0	0	4	Patrick Springs CDP (part)
3,495	3,137	306	8	1	0	5	38	Peters Creek district
1,398	1,231	149	1	0	0	0	17	Patrick Springs CDP (part)
28	28	0	0	0	0	0	0	Stuart town (part)
3,457	3,254	137	13	10	0	2	41	Smith River district
19	16	3	0	0	0	0	0	Patrick Springs CDP (part)
162	124	29	2	0	0	1	6	Stuart town (part)
62,174	47,250	13,963	124	176	17	42	602	Pittsylvania County
8,082	3,578	4,365	17	17	0	7	98	Banister district
21	8	11	0	0	0	0	2	Blairs CDP (part)
107	52	54	0	1	0	0	0	Chatham town (part)
473	106	351	2	4	0	0	10	Gretna town (part)
8,400	6,791	1,495	30	14	0	5	65	Callands-Gretna district
785	664	116	0	2	0	0	3	Gretna town (part)
9,084	7,900	1,021	8	62	1	3	89	Chatham-Blairs district
615	447	161	0	3	0	0	4	Blairs CDP (part)
1,127	872	237	1	2	0	3	12	Chatham town (part)
2,591	2,377	131	3	48	0	0	32	Mount Hermon CDP (part)
9,380	7,473	1,760	21	23	0	6	97	Dan River district
8,793	6,839	1,835	15	15	0	9	80	Staunton River district
1,294	1,098	181	0	6	0	2	7	Hurt town
1,011	732	261	1	2	0	0	15	Motley CDP
9,696	7,297	2,262	18	12	1	11	95	Tunstall district
8,739	7,372	1,225	15	33	15	1	78	Westover district
253	179	67	0	0	0	0	7	Blairs CDP (part)
1,317	1,087	202	4	7	0	0	17	Mount Hermon CDP (part)
27,544	23,231	3,798	75	131	10	16	283	Powhatan County
5,723	5,373	253	20	30	5	0	42	District 1
5,408	5,005	308	8	32	2	3	50	District 2
5,799	4,514	1,183	13	28	1	2	58	District 3
6,542	5,927	483	10	27	0	8	87	District 4
4,072	2,412	1,571	24	14	2	3	46	District 5
22,843	14,544	7,668	60	203	15	33	320	Prince Edward County
5,103	3,993	908	16	105	8	8	65	District 101
4,124	3,347	647	15	55	8	5	47	Farmville town (part)
2,711	1,576	1,052	14	19	0	6	44	District 201
2,876	1,462	1,345	10	5	3	7	44	District 301
2,939	2,187	697	5	19	0	2	29	District 401
1,409	1,215	166	3	11	0	2	12	Hampden-Sydney CDP
2,677	1,796	802	3	2	1	5	68	District 501
201	56	136	0	0	0	0	9	Farmville town (part)

Table 3.
Race and Hispanic or Latino Origin: 2010—Con.

[For information on confidentiality protection, nonsampling error, and definitions, see Selected Appendixes at <www.census.gov/prod/cen2010/cph-1-a.pdf>]

State County County Subdivision Place	Total population	Race							Hispanic or Latino (of any race)
		One race						Two or More Races	
		White	Black or African American	American Indian and Alaska Native	Asian	Native Hawaiian and Other Pacific Islander	Some Other Race		
Prince Edward County—Con.									
District 501—Con.									
Pamplin City town (part)	31	22	9	0	0	0	0	0	0
District 601	2,673	1,184	1,429	3	6	1	16	34	53
District 701	2,392	1,634	678	2	46	2	18	12	56
Farmville town (part)	1,631	1,384	184	0	44	1	9	9	26
District 801	1,622	772	792	7	1	0	10	40	41
Farmville town (part)	1,622	772	792	7	1	0	10	40	41
Prince George County	35,725	21,845	11,429	207	543	106	577	1,018	2,058
Blackwater district	3,974	3,011	786	28	20	10	25	94	97
Prince George CDP (part)	708	520	155	10	3	0	10	10	37
Bland district	18,192	9,537	7,126	133	364	81	377	574	1,435
Fort Lee CDP (part)	2,428	1,074	989	8	47	56	113	141	391
Prince George CDP (part)	1,358	937	304	1	17	0	48	51	92
Brandon district	1,361	1,088	252	3	3	0	3	12	15
Rives district	7,575	4,601	2,411	27	135	15	141	245	417
Fort Lee CDP (part)	965	340	436	4	18	9	65	93	173
Templeton district	4,623	3,608	854	16	21	0	31	93	94
Templeton CDP	431	271	116	2	2	0	17	23	23
Prince William County	402,002	232,401	81,196	2,392	30,317	525	34,671	20,500	81,460
Brentsville district	79,541	55,321	8,690	387	7,180	65	4,191	3,707	12,036
Buckhall CDP	16,293	12,570	1,395	101	1,166	12	487	562	1,665
Bull Run CDP (part)	785	419	142	4	45	0	121	54	253
Gainesville CDP (part)	6,569	4,073	843	25	1,063	1	229	335	727
Independent Hill CDP (part)	208	165	5	6	6	0	21	5	31
Linton Hall CDP	35,725	24,279	4,273	147	3,935	39	1,209	1,843	4,456
Loch Lomond CDP (part)	43	20	3	0	3	0	17	0	21
Nokesville CDP	1,354	1,229	43	6	26	0	20	30	70
Yorkshire CDP	7,541	4,363	745	41	579	5	1,375	433	2,940
Coles district	51,770	32,370	10,159	222	3,414	80	2,907	2,618	7,674
County Center CDP (part)	1,775	947	483	0	189	0	51	105	190
Dale City CDP (part)	22,203	10,523	6,092	129	1,955	63	2,084	1,357	4,983
Independent Hill CDP (part)	4,211	3,281	457	17	185	2	118	151	428
Lake Ridge CDP (part)	8,535	5,355	1,870	23	521	4	281	481	920
Dumfries district	53,936	29,292	15,412	309	3,123	122	2,737	2,941	7,605
Cherry Hill CDP (part)	9,319	3,049	4,312	34	828	22	508	566	1,409
Dumfries town	4,961	1,962	1,740	73	213	3	656	314	1,328
Independent Hill CDP (part)	3,000	2,149	591	7	103	3	48	99	255
Montclair CDP	19,570	13,285	3,595	123	1,067	47	517	936	1,939
Neabsco CDP (part)	264	94	86	0	23	5	26	30	53
Quantico town	480	288	118	1	43	5	4	21	44
Quantico Base CDP (part)	4,452	3,366	546	8	114	21	149	248	699
Triangle CDP	8,188	3,378	3,039	45	444	13	750	519	1,508
Gainesville district	73,142	46,952	8,754	364	6,030	84	7,748	3,210	16,013
Bull Run CDP (part)	14,198	6,605	2,864	80	1,034	3	2,832	780	5,278
Bull Run Mountain Estates CDP	1,251	1,135	45	2	15	0	17	37	90
Gainesville CDP (part)	4,912	3,382	503	9	719	6	123	170	448
Haymarket town	1,782	1,307	145	9	180	1	56	84	173
Loch Lomond CDP (part)	3,658	2,417	204	31	97	6	723	180	1,517
Sudley CDP	16,203	8,213	2,500	147	993	40	3,436	874	6,115
Neabsco district	49,097	21,245	14,935	381	3,549	56	6,175	2,756	13,798
County Center CDP (part)	1,495	613	607	4	126	4	66	75	192
Dale City CDP (part)	43,766	19,453	12,791	342	3,050	48	5,619	2,463	12,665
Neabsco CDP (part)	3,303	907	1,476	22	342	4	362	190	687
Potomac Mills CDP (part)	533	272	61	13	31	0	128	28	254
Occoquan district	40,241	24,338	8,125	327	2,879	52	2,502	2,018	7,024
Lake Ridge CDP (part)	32,523	20,126	6,413	219	2,216	45	1,905	1,599	5,391
Occoquan town (part)	934	756	108	10	31	0	8	21	37
Potomac Mills CDP (part)	5,081	2,479	1,210	73	546	4	468	301	1,270
Woodbridge district	54,275	22,883	15,121	402	4,142	66	8,411	3,250	17,310
Cherry Hill CDP (part)	6,681	1,774	3,480	32	475	6	516	398	1,194
Marumsco CDP	35,036	15,086	7,833	316	2,381	44	7,208	2,168	14,372
Neabsco CDP (part)	8,501	3,692	3,058	30	887	9	335	490	1,038
Woodbridge CDP	4,055	2,329	750	24	399	7	352	194	706
Pulaski County	34,872	32,250	1,757	64	179	7	116	499	432
Cloyd district	7,102	6,690	266	9	47	5	22	63	63
Belspring CDP	256	252	1	0	1	0	1	1	0
Fairlawn CDP	2,367	2,238	66	4	31	2	8	18	25
New River CDP	244	141	93	2	0	0	0	8	3
Parrott CDP	435	427	4	0	3	0	0	1	0
Draper district	6,939	6,415	351	7	38	1	36	91	91
Draper CDP	320	298	19	0	0	0	0	3	0
Dublin town (part)	1,436	1,243	131	0	11	0	26	25	32
Pulaski town (part)	1,240	1,144	73	0	7	1	1	14	31
Ingles district	7,221	6,789	278	15	35	1	19	84	80
Allisonia CDP	117	107	8	1	1	0	0	0	0
Dublin town (part)	1,098	975	108	1	2	0	1	11	18
Hiwassee CDP	264	258	1	0	1	0	0	4	1
Snowville CDP	149	147	0	1	1	0	0	0	5

Table 3.
Race and Hispanic or Latino Origin: 2010—Con.

[For information on confidentiality protection, nonsampling error, and definitions, see Selected Appendixes at <www.census.gov/prod/cen2010/cph-1-a.pdf>]

Not Hispanic or Latino								
	One race							
Total	White	Black or African American	American Indian and Alaska Native	Asian	Native Hawaiian and Other Pacific Islander	Some Other Race	Two or More Races	State County County Subdivision Place
								Prince Edward County—Con.
								District 501—Con.
31	22	9	0	0	0	0	0	Pamplin City town (part)
2,620	1,166	1,414	3	6	1	2	28	District 601
2,336	1,602	672	2	46	2	3	9	District 701
1,605	1,370	183	0	44	1	1	6	Farmville town (part)
1,581	762	778	7	1	0	0	33	District 801
1,581	762	778	7	1	0	0	33	Farmville town (part)
33,667	20,822	11,150	184	520	100	61	830	Prince George County
3,877	2,962	780	28	20	7	0	80	Blackwater district
671	503	150	10	3	0	0	5	Prince George CDP (part)
16,757	8,774	6,932	122	351	78	40	460	Bland district
2,037	896	940	7	41	56	4	93	Fort Lee CDP (part)
1,266	906	300	1	17	0	5	37	Prince George CDP (part)
1,346	1,079	250	3	3	0	0	11	Brandon district
7,158	4,451	2,344	15	126	15	15	192	Rives district
792	271	416	4	18	9	5	69	Fort Lee CDP (part)
4,529	3,556	844	16	20	0	6	87	Templeton district
408	261	116	2	2	0	4	23	Templeton CDP
320,542	195,656	78,492	984	29,986	414	1,227	13,783	Prince William County
67,505	48,842	8,413	187	7,120	37	189	2,717	Brentsville district
14,628	11,581	1,355	53	1,157	11	24	447	Buckhall CDP
532	322	132	4	45	0	4	25	Bull Run CDP (part)
5,842	3,664	823	13	1,058	1	15	268	Gainesville CDP (part)
177	150	4	6	5	0	7	5	Independent Hill CDP (part)
31,269	21,661	4,136	69	3,913	16	79	1,395	Linton Hall CDP
22	16	3	0	3	0	0	0	Loch Lomond CDP (part)
1,284	1,187	43	6	21	0	4	23	Nokesville CDP
4,601	3,036	704	14	571	1	22	253	Yorkshire CDP
44,096	28,564	9,865	139	3,374	79	189	1,886	Coles district
1,585	852	474	0	186	0	4	69	County Center CDP (part)
17,220	8,282	5,890	78	1,925	63	76	906	Dale City CDP (part)
3,783	3,037	438	7	184	2	4	111	Independent Hill CDP (part)
7,615	4,838	1,832	13	518	3	51	360	Lake Ridge CDP (part)
46,331	25,821	14,865	170	3,077	111	124	2,163	Dumfries district
7,910	2,455	4,149	20	821	22	23	420	Cherry Hill CDP (part)
3,633	1,517	1,686	27	204	3	9	187	Dumfries town
2,745	1,968	572	7	103	3	7	85	Independent Hill CDP (part)
17,631	12,232	3,462	82	1,054	43	50	708	Montclair CDP
211	77	86	0	22	5	0	21	Neabsco CDP (part)
436	261	110	0	43	5	0	17	Quantico town
3,753	2,955	494	6	107	18	7	166	Quantico Base CDP (part)
6,680	2,836	2,962	18	438	9	20	397	Triangle CDP
57,129	40,171	8,501	156	5,986	40	205	2,070	Gainesville district
8,920	4,594	2,772	27	1,027	3	43	454	Bull Run CDP (part)
1,161	1,085	33	1	14	0	1	27	Bull Run Mountain Estates CDP
4,464	3,096	493	9	718	3	5	140	Gainesville CDP (part)
1,609	1,207	145	8	180	1	2	66	Haymarket town
2,141	1,765	195	8	88	6	9	70	Loch Lomond CDP (part)
10,088	6,080	2,417	51	983	12	70	475	Sudley CDP
35,299	15,326	14,441	120	3,492	47	190	1,683	Neabsco district
1,303	513	596	3	126	3	10	52	County Center CDP (part)
31,101	13,976	12,339	108	2,995	40	169	1,474	Dale City CDP (part)
2,616	664	1,448	7	340	4	10	143	Neabsco CDP (part)
279	173	58	2	31	0	1	14	Potomac Mills CDP (part)
33,217	20,844	7,834	95	2,853	45	125	1,421	Occoquan district
27,132	17,371	6,204	74	2,193	38	105	1,147	Lake Ridge CDP (part)
897	739	100	7	31	0	2	18	Occoquan town (part)
3,811	1,907	1,150	3	543	4	13	191	Potomac Mills CDP (part)
36,965	16,088	14,573	117	4,084	55	205	1,843	Woodbridge district
5,487	1,341	3,392	12	475	4	11	252	Cherry Hill CDP (part)
20,664	9,510	7,474	87	2,346	35	157	1,055	Marumsco CDP
7,463	3,186	2,975	13	868	9	30	382	Neabsco CDP (part)
3,349	2,049	732	5	395	7	7	154	Woodbridge CDP
34,440	31,972	1,744	61	179	7	25	452	Pulaski County
7,039	6,653	266	9	47	5	4	55	Cloyd district
256	252	1	0	1	0	1	1	Belspring CDP
2,342	2,219	66	4	31	2	3	17	Fairlawn CDP
241	141	93	2	0	0	0	5	New River CDP
435	427	4	0	3	0	0	1	Parrott CDP
6,848	6,371	348	7	38	1	1	82	Draper district
320	298	19	0	0	0	0	3	Draper CDP
1,404	1,239	130	0	11	0	0	24	Dublin town (part)
1,209	1,122	72	0	7	1	0	7	Pulaski town (part)
7,141	6,734	277	14	35	1	5	75	Ingles district
117	107	8	1	1	0	0	0	Allisonia CDP
1,080	960	107	1	2	0	0	10	Dublin town (part)
263	257	1	0	1	0	0	4	Hiwassee CDP
144	142	0	1	1	0	0	0	Snowville CDP

Table 3.
Race and Hispanic or Latino Origin: 2010—Con.

[For information on confidentiality protection, nonsampling error, and definitions, see Selected Appendixes at <www.census.gov/prod/cen2010/cph-1-a.pdf>]

State County County Subdivision Place	Total population	Race							Hispanic or Latino (of any race)
		One race						Two or More Races	
		White	Black or African American	American Indian and Alaska Native	Asian	Native Hawaiian and Other Pacific Islander	Some Other Race		
Pulaski County—Con.									
Massie district	7,010	6,445	345	19	31	0	28	142	100
Dublin town (part)	0	0	0	0	0	0	0	0	0
Pulaski town (part)	4,536	4,052	310	18	27	0	20	109	74
Robinson district	6,600	5,911	517	14	28	0	11	119	98
Pulaski town (part)	3,310	2,890	325	6	19	0	6	64	67
Rappahannock County	7,373	6,834	321	18	39	3	37	121	228
Hampton district	1,287	1,181	58	5	6	3	9	25	43
Washington town	135	122	8	0	2	0	1	2	2
Jackson district	1,597	1,466	76	7	12	0	8	28	51
Piedmont district	1,350	1,235	83	2	12	0	1	17	21
Sperryville CDP	342	320	18	1	1	0	0	2	14
Stonewall-Hawthorne district	1,603	1,510	55	3	5	0	5	25	58
Wakefield district	1,536	1,442	49	1	4	0	14	26	55
Chester Gap CDP (part)	588	566	7	1	0	0	0	14	12
Flint Hill CDP	209	200	7	0	0	0	0	2	7
Richmond County	9,254	6,001	2,804	34	40	2	234	139	510
District 1	1,368	632	694	2	1	1	15	23	25
District 2	2,904	1,626	1,163	13	9	0	62	31	133
Warsaw town (part)	226	171	29	8	1	0	15	2	18
District 3	1,487	1,218	224	3	4	0	4	34	21
Warsaw town (part)	903	749	129	3	1	0	2	19	15
District 4	1,566	1,212	260	6	10	0	54	24	67
District 5	1,929	1,313	463	10	16	1	99	27	264
Warsaw town (part)	383	145	228	0	8	0	2	0	63
Roanoke County	92,376	83,140	4,643	137	2,466	27	535	1,428	1,951
Catawba district	19,399	17,599	1,170	33	291	10	62	234	239
Glenvar CDP	976	931	37	0	1	1	0	6	2
Hollins CDP (part)	436	351	39	0	32	0	6	8	11
Cave Spring district	17,614	15,765	716	40	678	6	104	305	417
Cave Spring CDP (part)	12,539	11,079	586	35	500	5	97	237	358
Hollins district	19,339	16,941	1,417	15	562	4	106	294	504
Hollins CDP (part)	14,085	12,127	1,165	14	443	4	93	239	416
Vinton district	17,818	16,376	783	30	183	5	135	306	339
Vinton town	8,098	7,285	452	9	78	4	106	164	230
Windsor Hills district	18,206	16,459	557	19	752	2	128	289	452
Cave Spring CDP (part)	12,383	11,004	477	11	570	2	97	222	335
Rockbridge County	22,307	21,097	594	106	104	3	86	317	296
Buffalo district	4,369	4,173	75	15	18	0	28	60	84
Kerrs Creek district	4,989	4,861	29	15	17	0	13	54	35
East Lexington CDP (part)	259	250	2	1	4	0	0	2	1
Natural Bridge district	3,042	2,722	217	30	9	0	27	37	59
Glasgow town	1,133	935	153	6	3	0	20	16	34
South River district	4,677	4,472	99	20	7	1	16	62	53
East Lexington CDP (part)	18	18	0	0	0	0	0	0	0
Walkers Creek district	5,230	4,869	174	26	53	2	2	104	65
East Lexington CDP (part)	1,186	979	124	9	37	1	1	35	28
Goshen town	361	354	5	1	0	0	0	1	4
Rockingham County	76,314	71,182	1,273	209	460	10	2,099	1,081	4,076
Ashby district	21,326	19,652	329	43	169	2	829	302	1,338
Bridgewater town	5,644	5,202	138	15	26	1	154	108	278
Dayton town	1,530	1,416	11	0	8	0	79	16	138
Massanetta Springs CDP (part)	1,704	1,578	14	0	55	0	23	34	57
Mount Crawford town	433	409	13	0	2	0	8	1	10
Central district	12,774	11,669	236	58	145	1	427	238	905
Belmont Estates CDP	1,263	1,230	10	0	6	0	5	12	29
Massanetta Springs CDP (part)	3,129	2,913	66	3	83	0	19	45	112
Massanutten CDP (part)	0	0	0	0	0	0	0	0	0
Linville district	8,114	7,601	72	28	17	1	321	74	626
Plains district	14,628	13,946	105	57	43	1	283	193	579
Broadway town	3,691	3,424	37	22	24	0	119	65	236
Timberville town	2,522	2,366	28	11	1	0	63	53	147
Stonewall district	19,472	18,314	531	23	86	5	239	274	628
Elkton town	2,726	2,565	100	0	13	0	17	31	58
Grottoes town (part)	2,661	2,456	93	10	16	0	51	35	134
Massanutten CDP (part)	2,291	2,201	27	1	14	1	9	38	72
Russell County	28,897	28,270	233	55	53	1	117	168	275
Castlewood district	7,073	6,891	64	16	6	0	54	42	80
Castlewood CDP	2,045	1,962	28	8	2	0	24	21	36
Cleveland town	202	195	5	0	0	0	0	2	0
Dante CDP (part)	566	553	11	0	0	0	0	2	1
St. Paul town (part)	198	194	2	0	1	0	0	1	0
Lebanon district	14,477	14,113	156	22	46	0	54	86	138
Lebanon town	3,424	3,241	99	9	30	0	16	29	49
New Garden district	7,347	7,266	13	17	1	1	9	40	57
Honaker town	1,449	1,432	3	4	0	0	0	10	5

Table 3.
Race and Hispanic or Latino Origin: 2010—Con.

[For information on confidentiality protection, nonsampling error, and definitions, see Selected Appendixes at <www.census.gov/prod/cen2010/cph-1-a.pdf>]

Not Hispanic or Latino								
	One race							
Total	White	Black or African American	American Indian and Alaska Native	Asian	Native Hawaiian and Other Pacific Islander	Some Other Race	Two or More Races	State County County Subdivision Place
								Pulaski County—Con.
6,910	6,379	341	19	31	0	12	128	Massie district
0	0	0	0	0	0	0	0	Dublin town (part)
4,462	4,007	306	18	27	0	8	96	Pulaski town (part)
6,502	5,835	512	12	28	0	3	112	Robinson district
3,243	2,838	322	6	19	0	0	58	Pulaski town (part)
7,145	6,653	318	15	39	3	9	108	Rappahannock County
1,244	1,148	58	5	6	3	1	23	Hampton district
133	121	8	0	2	0	0	2	Washington town
1,546	1,437	73	4	12	0	2	18	Jackson district
1,329	1,216	83	2	12	0	0	16	Piedmont district
328	306	18	1	1	0	0	2	Sperryville CDP
1,545	1,453	55	3	5	0	4	25	Stonewall-Hawthorne district
1,481	1,399	49	1	4	0	2	26	Wakefield district
576	554	7	1	0	0	0	14	Chester Gap CDP (part)
202	193	7	0	0	0	0	2	Flint Hill CDP
8,744	5,755	2,793	24	39	2	4	127	Richmond County
1,343	626	691	2	1	1	0	22	District 1
2,771	1,562	1,156	12	9	0	1	31	District 2
208	168	29	8	1	0	0	2	Warsaw town (part)
1,466	1,209	224	0	4	0	0	29	District 3
888	743	129	0	1	0	0	15	Warsaw town (part)
1,499	1,200	260	6	10	0	0	23	District 4
1,665	1,158	462	4	15	1	3	22	District 5
320	85	227	0	8	0	0	0	Warsaw town (part)
90,425	81,886	4,580	121	2,455	26	89	1,268	Roanoke County
19,160	17,442	1,161	30	291	10	17	209	Catawba district
974	929	37	0	1	1	0	6	Glenvar CDP
425	343	39	0	32	0	5	6	Hollins CDP (part)
17,197	15,496	700	31	675	6	19	270	Cave Spring district
12,181	10,856	570	26	497	5	18	209	Cave Spring CDP (part)
18,835	16,597	1,396	14	556	3	14	255	Hollins district
13,669	11,857	1,146	13	437	3	7	206	Hollins CDP (part)
17,479	16,204	770	28	183	5	8	281	Vinton district
7,868	7,187	439	8	78	4	5	147	Vinton town
17,754	16,147	553	18	750	2	31	253	Windsor Hills district
12,048	10,785	474	10	569	2	18	190	Cave Spring CDP (part)
22,011	20,915	585	99	103	3	15	291	Rockbridge County
4,285	4,115	74	14	18	0	7	57	Buffalo district
4,954	4,837	29	12	17	0	6	53	Kerrs Creek district
258	249	2	1	4	0	0	2	East Lexington CDP (part)
2,983	2,700	212	28	9	0	0	34	Natural Bridge district
1,099	923	152	6	3	0	0	15	Glasgow town
4,624	4,439	98	20	7	1	2	57	South River district
18	18	0	0	0	0	0	0	East Lexington CDP (part)
5,165	4,824	172	25	52	2	0	90	Walkers Creek district
1,158	959	123	8	36	1	0	31	East Lexington CDP (part)
357	350	5	1	0	0	0	1	Goshen town
72,238	69,640	1,216	83	454	8	44	793	Rockingham County
19,988	19,258	309	5	164	2	20	230	Ashby district
5,366	5,112	137	1	25	1	6	84	Bridgewater town
1,392	1,363	11	0	8	0	0	10	Dayton town
1,647	1,547	14	0	55	0	3	28	Massanetta Springs CDP (part)
423	407	13	0	2	0	0	1	Mount Crawford town
11,869	11,358	213	11	145	1	7	134	Central district
1,234	1,210	9	0	6	0	0	9	Belmont Estates CDP
3,017	2,833	63	1	83	0	1	36	Massanetta Springs CDP (part)
0	0	0	0	0	0	0	0	Massanutten CDP (part)
7,488	7,329	70	19	17	0	1	52	Linville district
14,049	13,713	101	34	43	1	2	155	Plains district
3,455	3,339	37	4	24	0	1	50	Broadway town
2,375	2,300	26	11	1	0	0	37	Timberville town
18,844	17,982	523	14	85	4	14	222	Stonewall district
2,668	2,528	99	0	13	0	1	27	Elkton town
2,527	2,379	93	6	16	0	2	31	Grottoes town (part)
2,219	2,143	26	1	14	1	3	31	Massanutten CDP (part)
28,622	28,142	227	40	53	1	9	150	Russell County
6,993	6,874	64	10	6	0	1	38	Castlewood district
2,009	1,960	28	2	2	0	0	17	Castlewood CDP
202	195	5	0	0	0	0	2	Cleveland town
565	552	11	0	0	0	0	2	Dante CDP (part)
198	194	2	0	1	0	0	1	St. Paul town (part)
14,339	14,035	150	21	46	0	8	79	Lebanon district
3,375	3,210	98	8	30	0	0	29	Lebanon town
7,290	7,233	13	9	1	1	0	33	New Garden district
1,444	1,432	3	0	0	0	0	9	Honaker town

Table 3.
Race and Hispanic or Latino Origin: 2010—Con.

[For information on confidentiality protection, nonsampling error, and definitions, see Selected Appendixes at <www.census.gov/prod/cen2010/cph-1-a.pdf>]

State County County Subdivision Place	Total population	Race							Hispanic or Latino (of any race)
		One race						Two or More Races	
		White	Black or African American	American Indian and Alaska Native	Asian	Native Hawaiian and Other Pacific Islander	Some Other Race		
Russell County—Con.									
New Garden district—Con.									
Raven CDP (part)	355	341	1	0	0	0	1	12	2
Scott County	23,177	22,700	135	52	36	12	91	151	234
District 1	3,818	3,736	19	8	9	1	7	38	31
Weber City town	1,327	1,292	14	4	7	0	4	6	13
District 2	3,918	3,848	8	14	3	0	15	30	38
District 3	3,976	3,899	8	9	10	11	20	19	66
Nickelsville town	383	362	1	4	0	11	4	1	18
District 4	3,400	3,270	69	15	5	0	17	24	27
Gate City town	2,034	1,932	62	10	4	0	8	18	12
District 5	3,907	3,866	3	3	3	0	18	14	43
Dungannon town	332	328	0	0	0	0	3	1	3
District 6	4,158	4,081	28	3	6	0	14	26	29
Clinchport town	70	70	0	0	0	0	0	0	0
Duffield town	91	89	0	0	1	0	0	1	0
Shenandoah County	41,993	39,070	734	101	217	7	1,185	679	2,577
District 1	6,957	6,519	71	21	29	0	197	120	426
Basye CDP (part)	845	807	12	3	1	0	1	21	19
Mount Jackson town (part)	15	14	0	1	0	0	0	0	0
New Market town	2,146	1,889	33	8	9	0	143	64	252
District 2	5,915	5,428	56	23	28	0	266	114	492
Basye CDP (part)	408	382	5	2	1	0	3	15	17
Mount Jackson town (part)	1,979	1,662	21	16	14	0	227	39	408
District 3	6,237	5,890	46	19	20	0	182	80	391
Edinburg town	1,041	941	24	3	1	0	58	14	115
Woodstock town (part)	3	3	0	0	0	0	0	0	0
District 4	7,500	6,775	182	16	44	1	361	121	772
Woodstock town (part)	5,094	4,457	172	11	35	1	324	94	654
District 5	6,925	6,672	55	8	37	5	78	70	162
Maurertown CDP	770	738	14	1	4	0	3	10	12
Toms Brook town	258	233	6	0	1	0	10	8	19
District 6	8,459	7,786	324	14	59	1	101	174	334
Strasburg town	6,398	5,779	320	12	55	0	85	147	271
Smyth County	32,208	30,847	640	42	82	3	287	307	527
Atkins district	4,842	4,711	25	6	17	0	40	43	85
Atkins CDP	1,143	1,129	2	1	0	0	1	10	12
Marion town (part)	1,459	1,384	18	1	14	0	27	15	45
Chilhowie district	4,811	4,589	58	2	8	0	111	43	159
Chilhowie town	1,781	1,627	31	1	6	0	96	20	124
Seven Mile Ford CDP (part)	157	154	0	0	0	0	1	2	2
North Fork district	4,392	4,277	51	1	11	1	21	30	30
McMullin CDP	464	454	6	0	2	0	0	2	2
Seven Mile Ford CDP (part)	555	533	18	0	0	1	0	3	0
Park district	4,439	4,103	204	9	13	2	34	74	96
Marion town (part)	3,159	2,849	199	6	13	2	26	64	82
Royal Oak district	4,655	4,315	244	15	13	0	26	42	61
Adwolf CDP (part)	1,140	1,107	17	1	3	0	8	4	16
Marion town (part)	1,350	1,105	207	2	6	0	8	22	21
Seven Mile Ford CDP (part)	71	71	0	0	0	0	0	0	0
Rye Valley district	4,754	4,600	49	5	15	0	36	49	60
Adwolf CDP (part)	390	374	0	0	1	0	13	2	14
Sugar Grove CDP	758	721	16	3	1	0	1	16	8
Saltville district	4,315	4,252	9	4	5	0	19	26	36
Saltville town (part)	1,866	1,838	6	2	3	0	3	14	7
Southampton County	18,570	11,215	6,916	62	46	6	64	261	203
Berlin and Ivor district	2,984	2,276	620	15	13	0	7	53	28
Ivor town	339	280	43	2	3	0	3	8	2
Boykins and Branchville district	2,374	1,170	1,158	4	3	0	17	22	47
Boykins town	564	332	218	2	1	0	0	11	12
Branchville town	114	85	28	0	0	0	0	1	0
Capron district	2,749	1,536	1,121	17	10	4	9	52	31
Capron town	166	136	29	0	0	0	0	1	0
Newsoms town (part)	43	1	42	0	0	0	0	0	0
Drewryville district	2,319	991	1,282	12	1	0	6	27	22
Franklin district	2,764	2,148	560	3	10	1	9	33	30
Jerusalem district	2,822	1,856	922	4	6	1	1	32	16
Courtland town	1,284	618	642	3	3	1	0	17	5
Sedley CDP	470	407	55	1	2	0	0	5	0
Newsoms district	2,558	1,238	1,253	7	3	0	15	42	29
Newsoms town (part)	278	160	114	1	0	0	3	0	4
Southampton Meadows CDP	592	51	507	1	0	0	2	31	12
Spotsylvania County	122,397	92,452	18,671	397	2,825	143	3,851	4,058	9,278
Battlefield district	17,226	12,197	3,127	55	491	25	680	651	1,649
Berkeley district	16,437	13,016	2,279	56	266	7	276	537	723
Spotsylvania Courthouse CDP (part)	2,333	1,818	300	7	31	0	64	113	134
Chancellor district	16,699	13,240	2,027	47	306	23	514	542	1,216

Table 3.
Race and Hispanic or Latino Origin: 2010—Con.

[For information on confidentiality protection, nonsampling error, and definitions, see Selected Appendixes at <www.census.gov/prod/cen2010/cph-1-a.pdf>]

Not Hispanic or Latino								
	One race							
Total	White	Black or African American	American Indian and Alaska Native	Asian	Native Hawaiian and Other Pacific Islander	Some Other Race	Two or More Races	**State County County Subdivision Place**
								Russell County—Con.
								New Garden district—Con.
353	340	1	0	0	0	0	12	Raven CDP (part)
22,943	22,585	135	48	35	0	3	137	Scott County
3,787	3,714	19	8	9	0	0	37	District 1
1,314	1,283	14	4	7	0	0	6	Weber City town
3,880	3,829	8	14	3	0	0	26	District 2
3,910	3,871	8	5	10	0	0	16	District 3
365	362	1	1	0	0	0	1	Nickelsville town
3,373	3,260	69	15	5	0	1	23	District 4
2,022	1,928	62	10	4	0	1	17	Gate City town
3,864	3,844	3	3	3	0	0	11	District 5
329	328	0	0	0	0	0	1	Dungannon town
4,129	4,067	28	3	5	0	2	24	District 6
70	70	0	0	0	0	0	0	Clinchport town
91	89	0	0	1	0	0	1	Duffield town
39,416	37,886	699	71	210	6	28	516	Shenandoah County
6,531	6,353	70	16	24	0	1	67	District 1
826	793	12	3	1	0	0	17	Basye CDP (part)
15	14	0	1	0	0	0	0	Mount Jackson town (part)
1,894	1,816	32	8	8	0	1	29	New Market town
5,423	5,233	53	21	28	0	3	85	District 2
391	375	5	1	1	0	0	9	Basye CDP (part)
1,571	1,501	21	16	14	0	1	18	Mount Jackson town (part)
5,846	5,713	41	8	19	0	3	62	District 3
926	890	20	3	1	0	0	12	Edinburg town
3	3	0	0	0	0	0	0	Woodstock town (part)
6,728	6,405	170	8	44	1	7	93	District 4
4,440	4,159	160	6	35	1	7	72	Woodstock town (part)
6,763	6,590	54	8	37	5	10	59	District 5
758	730	13	1	4	0	0	10	Maurertown CDP
239	224	6	0	1	0	0	8	Toms Brook town
8,125	7,592	311	10	58	0	4	150	District 6
6,127	5,632	307	8	54	0	3	123	Strasburg town
31,681	30,642	630	41	82	3	18	265	Smyth County
4,757	4,671	23	6	17	0	1	39	Atkins district
1,131	1,119	2	1	0	0	0	9	Atkins CDP
1,414	1,367	17	1	14	0	1	14	Marion town (part)
4,652	4,556	58	2	8	0	2	26	Chilhowie district
1,657	1,612	31	1	6	0	0	7	Chilhowie town
155	154	0	0	0	0	0	1	Seven Mile Ford CDP (part)
4,362	4,267	51	1	11	1	1	30	North Fork district
462	452	6	0	2	0	0	2	McMullin CDP
555	533	18	0	0	1	0	3	Seven Mile Ford CDP (part)
4,343	4,057	198	9	13	2	4	60	Park district
3,077	2,810	193	6	13	2	3	50	Marion town (part)
4,594	4,281	243	15	13	0	3	39	Royal Oak district
1,124	1,097	17	1	3	0	2	4	Adwolf CDP (part)
1,329	1,094	207	2	6	0	0	20	Marion town (part)
71	71	0	0	0	0	0	0	Seven Mile Ford CDP (part)
4,694	4,577	48	4	15	0	4	46	Rye Valley district
376	373	0	0	1	0	0	2	Adwolf CDP (part)
750	716	16	3	1	0	0	14	Sugar Grove CDP
4,279	4,233	9	4	5	0	3	25	Saltville district
1,859	1,833	6	2	3	0	1	14	Saltville town (part)
18,367	11,138	6,893	52	46	5	13	220	Southampton County
2,956	2,266	616	13	13	0	2	46	Berlin and Ivor district
337	280	43	2	3	0	1	8	Ivor town
2,327	1,150	1,157	3	3	0	0	14	Boykins and Branchville district
552	327	218	1	1	0	0	5	Boykins town
114	85	28	0	0	0	0	1	Branchville town
2,718	1,528	1,118	12	10	4	1	45	Capron district
166	136	29	0	0	0	0	1	Capron town
43	1	42	0	0	0	0	0	Newsoms town (part)
2,297	982	1,278	11	1	0	3	22	Drewryville district
2,734	2,133	558	2	10	0	2	29	Franklin district
2,806	1,846	918	4	6	1	0	31	Jerusalem district
1,279	613	642	3	3	1	0	17	Courtland town
470	407	55	1	2	0	0	5	Sedley CDP
2,529	1,233	1,248	7	3	0	5	33	Newsoms district
274	160	113	1	0	0	0	0	Newsoms town (part)
580	51	505	1	0	0	0	23	Southampton Meadows CDP
113,119	88,077	18,298	323	2,768	135	272	3,246	Spotsylvania County
15,577	11,456	3,055	47	474	23	37	485	Battlefield district
15,714	12,666	2,253	43	262	7	15	468	Berkeley district
2,199	1,767	299	6	31	0	1	95	Spotsylvania Courthouse CDP (part)
15,483	12,674	1,977	37	300	18	50	427	Chancellor district

Table 3.
Race and Hispanic or Latino Origin: 2010—Con.

[For information on confidentiality protection, nonsampling error, and definitions, see Selected Appendixes at <www.census.gov/prod/cen2010/cph-1-a.pdf>]

State County County Subdivision Place	Total population	Race							Hispanic or Latino (of any race)
		One race						Two or More Races	
		White	Black or African American	American Indian and Alaska Native	Asian	Native Hawaiian and Other Pacific Islander	Some Other Race		
Spotsylvania County—Con.									
Chancellor district—Con.									
Lake Wilderness CDP	2,669	2,240	238	9	28	3	57	94	174
Courtland district	14,951	11,126	1,985	46	471	16	792	515	1,590
Lee Hill district	20,885	15,140	3,848	54	551	34	556	702	1,537
Spotsylvania Courthouse CDP (part)	0	0	0	0	0	0	0	0	0
Livingston district	17,099	14,531	1,771	66	182	11	164	374	525
Spotsylvania Courthouse CDP (part)	1,906	1,430	328	5	25	2	57	59	105
Salem district	19,100	13,202	3,634	73	558	27	869	737	2,038
Stafford County	128,961	93,483	21,881	576	3,620	164	4,120	5,117	11,875
Aquia district	21,865	14,213	4,955	117	621	23	940	996	2,553
Aquia Harbour CDP (part)	2,534	2,147	193	14	62	3	32	83	195
Stafford Courthouse CDP (part)	4,017	2,410	1,257	6	115	1	130	98	385
Falmouth district	20,232	14,492	3,606	104	534	21	604	871	1,635
Falmouth CDP (part)	3,865	2,881	619	11	81	9	122	142	281
Southern Gateway CDP (part)	2,653	1,468	773	14	89	3	149	157	325
Garrisonville district	14,445	9,492	3,050	52	461	28	690	672	1,871
George Washington district	15,109	12,373	1,588	93	247	8	344	456	828
Falmouth CDP (part)	368	342	2	0	3	0	15	6	25
Griffis-Widewater district	17,563	12,341	3,329	81	532	30	590	660	1,964
Aquia Harbour CDP (part)	4,193	3,557	328	24	88	5	53	138	298
Boswell's Corner CDP	1,375	858	346	9	38	3	53	68	218
Quantico Base CDP (part)	0	0	0	0	0	0	0	0	0
Hartwood district	20,397	15,891	2,799	56	605	19	397	630	1,271
Falmouth CDP (part)	41	37	2	0	0	0	0	2	3
Southern Gateway CDP (part)	152	131	7	0	6	1	2	5	5
Stafford Courthouse CDP (part)	303	220	54	3	14	0	3	9	13
Rock Hill district	19,350	14,681	2,554	73	620	35	555	832	1,753
Surry County	7,058	3,618	3,254	21	24	2	21	118	86
Bacons Castle district	1,443	590	824	2	4	0	0	23	12
Carsley district	1,375	682	663	3	1	0	12	14	22
Claremont district	1,447	668	728	8	7	1	5	30	18
Claremont town	378	282	84	2	2	1	2	5	4
Dendron district	1,370	667	665	3	6	0	1	28	16
Dendron town	272	103	156	2	1	0	1	9	8
Surry district	1,423	1,011	374	5	6	1	3	23	18
Scotland CDP	203	131	68	0	0	0	0	4	1
Surry town	244	183	54	1	0	1	1	4	3
Sussex County	12,087	4,747	7,023	23	48	0	154	92	268
Courthouse district	1,314	672	611	5	8	0	8	10	21
Sussex CDP	256	117	133	5	0	0	1	0	8
Henry district	1,259	455	791	5	1	0	1	6	5
Jarratt town (part)	136	56	79	0	0	0	0	1	1
Newville district	3,289	1,065	2,166	3	9	0	33	13	58
Stony Creek district	1,448	652	766	5	1	0	6	18	35
Stony Creek town	198	142	53	0	0	0	1	2	6
Wakefield district	1,853	882	926	3	17	0	13	12	27
Wakefield town	927	433	470	3	14	0	0	7	8
Waverly district	2,924	1,021	1,763	2	12	0	93	33	122
Waverly town	2,149	651	1,392	1	11	0	69	25	83
Tazewell County	45,078	42,868	1,333	57	289	6	98	427	296
Eastern district	9,011	8,320	398	8	117	2	26	140	88
Bluefield town	5,444	4,888	334	2	104	0	19	97	68
Springville CDP (part)	1,324	1,290	8	4	2	0	5	15	9
Northern district	9,243	8,598	521	22	11	0	9	82	62
Pocahontas town	389	359	15	2	0	0	0	13	4
Springville CDP (part)	47	44	0	0	0	0	0	3	0
Northwestern district	8,882	8,665	47	8	79	2	9	72	26
Raven CDP (part)	1,915	1,891	5	0	0	0	2	17	5
Richlands town (part)	5,578	5,393	36	8	79	2	7	53	21
Southern district	9,101	8,562	347	10	40	2	49	91	78
Gratton CDP	937	913	11	0	4	2	1	6	2
Tazewell town	4,627	4,175	313	8	33	0	39	59	59
Western district	8,841	8,723	20	9	42	0	5	42	42
Cedar Bluff town	1,137	1,126	0	0	0	0	1	10	3
Claypool Hill CDP	1,776	1,744	2	5	23	0	1	1	14
Richlands town (part)	245	243	2	0	0	0	0	0	0
Warren County	37,575	34,144	1,736	130	360	10	376	819	1,318
Fork district	6,957	6,496	198	22	54	1	66	120	223
Front Royal town (part)	2,546	2,237	153	11	41	1	41	62	164
Happy Creek district	9,530	8,686	327	44	156	1	102	214	360
Apple Mountain Lake CDP	1,396	1,265	20	21	24	0	40	26	106
Chester Gap CDP (part)	57	49	5	0	0	0	1	2	2
Front Royal town (part)	4,627	4,178	204	5	99	0	37	104	159
Shenandoah Farms CDP (part)	38	37	0	0	1	0	0	0	2
Skyland Estates CDP	830	770	17	5	6	0	15	17	34
North River district	6,207	5,500	356	27	66	1	109	148	292

Table 3.
Race and Hispanic or Latino Origin: 2010—Con.

[For information on confidentiality protection, nonsampling error, and definitions, see Selected Appendixes at <www.census.gov/prod/cen2010/cph-1-a.pdf>]

Not Hispanic or Latino								
	One race							
Total	White	Black or African American	American Indian and Alaska Native	Asian	Native Hawaiian and Other Pacific Islander	Some Other Race	Two or More Races	State County County Subdivision Place
								Spotsylvania County—Con.
								Chancellor district—Con.
2,495	2,139	233	8	28	3	7	77	Lake Wilderness CDP
13,361	10,424	1,938	28	462	16	70	423	Courtland district
19,348	14,340	3,785	47	544	33	32	567	Lee Hill district
0	0	0	0	0	0	0	0	Spotsylvania Courthouse CDP (part)
16,574	14,227	1,747	62	176	11	16	335	Livingston district
1,801	1,381	327	5	25	2	5	56	Spotsylvania Courthouse CDP (part)
17,062	12,290	3,543	59	550	27	52	541	Salem district
117,086	87,434	21,259	454	3,545	149	293	3,952	Stafford County
19,312	13,018	4,800	90	613	17	46	728	Aquia district
2,339	2,005	178	14	62	3	3	74	Aquia Harbour CDP (part)
3,632	2,204	1,221	5	114	1	7	80	Stafford Courthouse CDP (part)
18,597	13,719	3,518	73	527	19	50	691	Falmouth district
3,584	2,733	609	8	81	9	14	130	Falmouth CDP (part)
2,328	1,348	753	12	89	2	3	121	Southern Gateway CDP (part)
12,574	8,598	2,946	35	447	24	46	478	Garrisonville district
14,281	12,000	1,551	87	237	8	18	380	George Washington district
343	335	2	0	3	0	0	3	Falmouth CDP (part)
15,599	11,207	3,221	63	514	28	40	526	Griffis-Widewater district
3,895	3,345	319	15	88	5	12	111	Aquia Harbour CDP (part)
1,157	728	336	7	36	1	1	48	Boswell's Corner CDP
0	0	0	0	0	0	0	0	Quantico Base CDP (part)
19,126	15,148	2,745	46	596	19	44	528	Hartwood district
38	34	2	0	0	0	0	2	Falmouth CDP (part)
147	128	7	0	6	1	0	5	Southern Gateway CDP (part)
290	217	50	3	12	0	0	8	Stafford Courthouse CDP (part)
17,597	13,744	2,478	60	611	34	49	621	Rock Hill district
6,972	3,583	3,240	21	23	2	4	99	Surry County
1,431	588	818	2	4	0	0	19	Bacons Castle district
1,353	673	663	3	1	0	0	13	Carsley district
1,429	663	724	8	7	1	2	24	Claremont district
374	282	84	2	2	1	0	3	Claremont town
1,354	663	662	3	5	0	0	21	Dendron district
264	101	156	2	0	0	0	5	Dendron town
1,405	996	373	5	6	1	2	22	Surry district
202	130	68	0	0	0	0	4	Scotland CDP
241	181	54	1	0	1	0	4	Surry town
11,819	4,663	6,996	19	46	0	9	86	Sussex County
1,293	665	609	1	8	0	0	10	Courthouse district
248	114	133	1	0	0	0	0	Sussex CDP
1,254	455	788	5	0	0	1	5	Henry district
135	56	79	0	0	0	0	0	Jarratt town (part)
3,231	1,042	2,161	3	8	0	5	12	Newville district
1,413	630	758	5	1	0	1	18	Stony Creek district
192	136	53	0	0	0	1	2	Stony Creek town
1,826	869	925	3	17	0	1	11	Wakefield district
919	427	469	3	14	0	0	6	Wakefield town
2,802	1,002	1,755	2	12	0	1	30	Waverly district
2,066	640	1,390	1	11	0	1	23	Waverly town
44,782	42,692	1,330	54	286	6	23	391	Tazewell County
8,923	8,274	398	7	117	2	8	117	Eastern district
5,376	4,851	334	2	104	0	6	79	Bluefield town
1,315	1,286	8	4	2	0	0	15	Springville CDP (part)
9,181	8,550	521	22	10	0	1	77	Northern district
385	357	15	2	0	0	0	11	Pocahontas town
47	44	0	0	0	0	0	3	Springville CDP (part)
8,856	8,646	47	6	79	2	4	72	Northwestern district
1,910	1,886	5	0	0	0	2	17	Raven CDP (part)
5,557	5,379	36	6	79	2	2	53	Richlands town (part)
9,023	8,533	344	10	40	2	9	85	Southern district
935	912	11	0	4	2	0	6	Gratton CDP
4,568	4,155	310	8	33	0	8	54	Tazewell town
8,799	8,689	20	9	40	0	1	40	Western district
1,134	1,124	0	0	0	0	0	10	Cedar Bluff town
1,762	1,731	2	5	23	0	0	1	Claypool Hill CDP
245	243	2	0	0	0	0	0	Richlands town (part)
36,257	33,345	1,709	103	350	7	35	708	Warren County
6,734	6,359	190	22	54	1	5	103	Fork district
2,382	2,123	145	11	41	1	3	58	Front Royal town (part)
9,170	8,464	319	33	155	1	9	189	Happy Creek district
1,290	1,216	19	10	24	0	0	21	Apple Mountain Lake CDP
55	49	5	0	0	0	0	1	Chester Gap CDP (part)
4,468	4,074	197	5	98	0	7	87	Front Royal town (part)
36	35	0	0	1	0	0	0	Shenandoah Farms CDP (part)
796	750	17	5	6	0	1	17	Skyland Estates CDP
5,915	5,348	356	17	59	1	13	121	North River district

Table 3.
Race and Hispanic or Latino Origin: 2010—Con.

[For information on confidentiality protection, nonsampling error, and definitions, see Selected Appendixes at <www.census.gov/prod/cen2010/cph-1-a.pdf>]

State County County Subdivision Place	Total population	Race							Hispanic or Latino (of any race)
		One race						Two or More Races	
		White	Black or African American	American Indian and Alaska Native	Asian	Native Hawaiian and Other Pacific Islander	Some Other Race		
Warren County—Con.									
North River district—Con.									
Front Royal town (part)	3,241	2,730	300	11	40	1	74	85	158
Shenandoah district	8,448	7,749	389	19	43	2	61	185	250
Front Royal town (part)	2,009	1,672	244	3	3	1	33	53	93
Shenandoah Farms CDP (part)	2,964	2,815	53	14	15	1	7	59	64
Shenandoah Shores CDP	934	880	20	0	5	0	9	20	35
South River district	6,433	5,713	466	18	41	5	38	152	193
Chester Gap CDP (part)	194	183	3	0	2	0	2	4	6
Front Royal town (part)	2,017	1,478	391	5	21	4	27	91	92
Washington County	54,876	53,249	690	99	203	16	235	384	724
Harrison district	8,733	8,320	189	14	77	6	50	77	169
Abingdon town (part)	5,255	4,950	134	11	63	6	40	51	131
Meadow View CDP (part)	26	26	0	0	0	0	0	0	0
Jefferson district	7,584	7,415	45	9	15	4	29	67	80
Emory CDP (part)	2	2	0	0	0	0	0	0	0
Meadow View CDP (part)	65	59	3	0	0	0	0	3	0
Saltville town (part)	211	208	2	0	0	0	1	0	4
Madison district	8,233	7,926	142	20	39	1	48	57	138
Abingdon town (part)	2,936	2,731	123	4	23	0	24	31	78
Monroe district	7,827	7,446	223	15	28	2	46	67	121
Emory CDP (part)	1,249	1,138	69	3	16	1	3	19	21
Glade Spring town	1,456	1,366	70	3	1	0	3	13	14
Meadow View CDP (part)	876	835	22	0	2	0	4	13	15
Taylor district	7,503	7,412	28	15	8	2	8	30	51
Damascus town	814	791	8	4	4	0	0	7	8
Tyler district	7,233	7,137	37	6	14	0	11	28	37
Wilson district	7,763	7,593	26	20	22	1	43	58	128
Westmoreland County	17,454	11,501	4,891	73	99	5	495	390	1,002
Cople district	5,093	2,558	2,268	16	24	2	120	105	236
Montross district	3,445	2,101	1,132	10	14	1	118	69	254
Montross town	384	306	75	0	1	0	0	2	39
Washington district	8,916	6,842	1,491	47	61	2	257	216	512
Colonial Beach town	3,542	2,763	592	17	33	2	32	103	90
Wise County	41,452	38,561	2,137	53	141	2	173	385	471
District 1	9,438	9,245	91	16	6	0	15	65	56
Appalachia town	1,754	1,675	52	4	2	0	1	20	10
Pound town (part)	898	869	5	0	0	0	9	15	11
Wise town (part)	15	11	3	0	0	0	0	1	0
District 2	10,914	10,070	647	5	46	1	51	94	128
Coeburn town (part)	1,378	1,322	29	1	0	0	8	18	22
Pound town (part)	139	138	1	0	0	0	0	0	0
Wise town (part)	3,267	3,142	30	4	28	0	24	39	42
District 3	10,400	9,141	1,048	13	35	1	35	127	127
Big Stone Gap town	5,614	4,449	1,017	10	16	1	28	93	94
District 4	10,700	10,105	351	19	54	0	72	99	160
Coeburn town (part)	761	710	33	1	0	0	9	8	14
Riverview CDP	782	772	3	2	0	0	4	1	8
St. Paul town (part)	772	724	12	3	0	0	18	15	28
Wise town (part)	4	4	0	0	0	0	0	0	0
Wythe County	29,235	27,790	818	41	128	4	110	344	280
Black Lick district	4,964	4,833	49	6	9	2	22	43	37
Rural Retreat town	1,483	1,448	12	1	1	1	10	10	17
Wytheville town (part)	1	0	0	0	1	0	0	0	0
East Wytheville district	5,130	4,639	324	3	61	2	19	82	64
Wytheville town (part)	4,175	3,701	320	3	52	2	19	78	62
Fort Chiswell district	4,795	4,666	55	4	16	0	14	40	36
Fort Chiswell CDP	939	904	9	1	12	0	5	8	13
Max Meadows CDP	562	538	19	0	2	0	0	3	4
Lead Mines district	5,017	4,895	40	6	6	0	17	53	47
Ivanhoe CDP (part)	447	435	2	4	0	0	5	1	8
Speedwell district	4,689	4,531	62	18	11	0	21	46	40
Ivanhoe CDP (part)	104	100	0	4	0	0	0	0	0
West Wytheville district	4,640	4,226	288	4	25	0	17	80	56
Wytheville town (part)	4,035	3,630	286	2	25	0	16	76	53
York County	65,464	50,031	8,751	251	3,205	99	884	2,243	2,892
District 1	14,741	10,794	2,683	78	448	28	227	483	684
Yorktown CDP	195	179	13	0	1	0	2	0	3
District 2	12,093	8,417	1,695	51	1,105	27	232	566	741
Bethel Manor CDP (part)	2,751	1,751	553	27	65	14	118	223	347
District 3	13,554	10,552	2,067	42	393	20	155	325	521
District 4	12,089	10,559	602	31	466	9	120	302	380
District 5	12,987	9,709	1,704	49	793	15	150	567	566
Bethel Manor CDP (part)	1,041	741	173	5	17	2	26	77	84
Alexandria city	139,966	85,186	30,491	589	8,432	141	9,902	5,225	22,524
Alexandria city	139,966	85,186	30,491	589	8,432	141	9,902	5,225	22,524

Table 3.
Race and Hispanic or Latino Origin: 2010—Con.

[For information on confidentiality protection, nonsampling error, and definitions, see Selected Appendixes at <www.census.gov/prod/cen2010/cph-1-a.pdf>]

Not Hispanic or Latino								
	One race							
Total	White	Black or African American	American Indian and Alaska Native	Asian	Native Hawaiian and Other Pacific Islander	Some Other Race	Two or More Races	**State County County Subdivision Place**
								Warren County—Con.
								North River district—Con.
3,083	2,647	300	10	39	1	11	75	Front Royal town (part)
8,198	7,594	385	15	42	1	5	156	Shenandoah district
1,916	1,625	243	1	3	0	1	43	Front Royal town (part)
2,900	2,766	52	13	14	1	1	53	Shenandoah Farms CDP (part)
899	864	18	0	5	0	1	11	Shenandoah Shores CDP
6,240	5,580	459	16	40	3	3	139	South River district
188	179	3	0	2	0	0	4	Chester Gap CDP (part)
1,925	1,428	385	5	21	2	2	82	Front Royal town (part)
54,152	52,798	686	90	202	6	21	349	Washington County
8,564	8,207	189	14	77	0	4	73	Harrison district
5,124	4,864	134	11	63	0	3	49	Abingdon town (part)
26	26	0	0	0	0	0	0	Meadow View CDP (part)
7,504	7,371	45	8	15	0	5	60	Jefferson district
2	2	0	0	0	0	0	0	Emory CDP (part)
65	59	3	0	0	0	0	3	Meadow View CDP (part)
207	205	2	0	0	0	0	0	Saltville town (part)
8,095	7,836	141	18	38	1	6	55	Madison district
2,858	2,676	123	4	23	0	2	30	Abingdon town (part)
7,706	7,384	221	13	28	2	3	55	Monroe district
1,228	1,127	69	3	16	1	0	12	Emory CDP (part)
1,442	1,355	70	3	1	0	0	13	Glade Spring town
861	823	21	0	2	0	2	13	Meadow View CDP (part)
7,452	7,371	28	13	8	2	0	30	Taylor district
806	783	8	4	4	0	0	7	Damascus town
7,196	7,112	36	5	14	0	2	27	Tyler district
7,635	7,517	26	19	22	1	1	49	Wilson district
16,452	11,087	4,855	64	91	3	14	338	Westmoreland County
4,857	2,480	2,261	13	18	1	0	84	Cople district
3,191	1,989	1,122	10	14	0	2	54	Montross district
345	267	75	0	1	0	0	2	Montross town
8,404	6,618	1,472	41	59	2	12	200	Washington district
3,452	2,720	582	16	32	2	4	96	Colonial Beach town
40,981	38,301	2,118	51	141	2	20	348	Wise County
9,382	9,205	89	16	6	0	1	65	District 1
1,744	1,666	51	4	2	0	1	20	Appalachia town
887	867	5	0	0	0	0	15	Pound town (part)
15	11	3	0	0	0	0	1	Wise town (part)
10,786	10,004	642	5	46	1	6	82	District 2
1,356	1,310	29	1	0	0	1	15	Coeburn town (part)
139	138	1	0	0	0	0	0	Pound town (part)
3,225	3,129	27	4	28	0	5	32	Wise town (part)
10,273	9,065	1,041	13	35	1	4	114	District 3
5,520	4,393	1,010	10	16	1	3	87	Big Stone Gap town
10,540	10,027	346	17	54	0	9	87	District 4
747	705	33	1	0	0	0	8	Coeburn town (part)
774	768	3	2	0	0	0	1	Riverview CDP
744	717	12	3	0	0	0	12	St. Paul town (part)
4	4	0	0	0	0	0	0	Wise town (part)
28,955	27,649	809	39	124	3	13	318	Wythe County
4,927	4,820	49	5	9	2	1	41	Black Lick district
1,466	1,441	12	1	1	1	0	10	Rural Retreat town
1	0	0	0	1	0	0	0	Wytheville town (part)
5,066	4,602	324	3	60	1	5	71	East Wytheville district
4,113	3,666	320	3	51	1	5	67	Wytheville town (part)
4,759	4,649	54	4	16	0	0	36	Fort Chiswell district
926	899	8	1	12	0	0	6	Fort Chiswell CDP
558	534	19	0	2	0	0	3	Max Meadows CDP
4,970	4,863	40	6	6	0	5	50	Lead Mines district
439	433	2	4	0	0	0	0	Ivanhoe CDP (part)
4,649	4,516	62	17	9	0	0	45	Speedwell district
104	100	0	4	0	0	0	0	Ivanhoe CDP (part)
4,584	4,199	280	4	24	0	2	75	West Wytheville district
3,982	3,605	278	2	24	0	2	71	Wytheville town (part)
62,572	48,470	8,599	225	3,169	92	136	1,881	York County
14,057	10,463	2,649	67	443	28	18	389	District 1
192	178	13	0	1	0	0	0	Yorktown CDP
11,352	8,007	1,660	48	1,096	25	46	470	District 2
2,404	1,588	534	25	59	14	6	178	Bethel Manor CDP (part)
13,033	10,281	2,025	40	382	18	14	273	District 3
11,709	10,338	596	28	461	9	25	252	District 4
12,421	9,381	1,669	42	787	12	33	497	District 5
957	717	167	5	16	0	1	51	Bethel Manor CDP (part)
117,442	74,878	29,778	327	8,351	109	485	3,514	Alexandria city
117,442	74,878	29,778	327	8,351	109	485	3,514	Alexandria city

Table 3.
Race and Hispanic or Latino Origin: 2010—Con.

[For information on confidentiality protection, nonsampling error, and definitions, see Selected Appendixes at <www.census.gov/prod/cen2010/cph-1-a.pdf>]

State County County Subdivision Place	Total population	Race							Hispanic or Latino (of any race)
		One race						Two or More Races	
		White	Black or African American	American Indian and Alaska Native	Asian	Native Hawaiian and Other Pacific Islander	Some Other Race		
Bedford city	6,222	4,755	1,256	13	41	1	37	119	134
Bedford city	6,222	4,755	1,256	13	41	1	37	119	134
Bristol city	17,835	16,214	1,009	52	122	4	92	342	221
Bristol city	17,835	16,214	1,009	52	122	4	92	342	221
Buena Vista city	6,650	6,050	347	73	29	12	28	111	103
Buena Vista city	6,650	6,050	347	73	29	12	28	111	103
Charlottesville city	43,475	30,031	8,437	116	2,771	17	794	1,309	2,223
Charlottesville city	43,475	30,031	8,437	116	2,771	17	794	1,309	2,223
Chesapeake city	222,209	139,012	66,237	871	6,383	169	2,760	6,777	9,706
Chesapeake city	222,209	139,012	66,237	871	6,383	169	2,760	6,777	9,706
Colonial Heights city	17,411	14,326	1,783	68	578	8	258	390	674
Colonial Heights city	17,411	14,326	1,783	68	578	8	258	390	674
Covington city	5,961	5,014	746	18	34	0	33	116	92
Covington city	5,961	5,014	746	18	34	0	33	116	92
Danville city	43,055	20,531	20,795	75	403	11	664	576	1,245
Danville city	43,055	20,531	20,795	75	403	11	664	576	1,245
Emporia city	5,927	1,937	3,706	19	43	4	127	91	262
Emporia city	5,927	1,937	3,706	19	43	4	127	91	262
Fairfax city	22,565	15,706	1,071	111	3,432	14	1,323	908	3,556
Fairfax city	22,565	15,706	1,071	111	3,432	14	1,323	908	3,556
Falls Church city	12,332	9,853	532	33	1,162	4	259	489	1,109
Falls Church city	12,332	9,853	532	33	1,162	4	259	489	1,109
Franklin city	8,582	3,380	4,884	28	64	2	59	165	141
Franklin city	8,582	3,380	4,884	28	64	2	59	165	141
Fredericksburg city	24,286	15,596	5,498	100	689	17	1,437	949	2,607
Fredericksburg city	24,286	15,596	5,498	100	689	17	1,437	949	2,607
Galax city	7,042	6,044	439	7	37	8	363	144	989
Galax city	7,042	6,044	439	7	37	8	363	144	989
Hampton city	137,436	58,642	68,104	594	2,992	154	1,826	5,124	6,241
Hampton city	137,436	58,642	68,104	594	2,992	154	1,826	5,124	6,241
Harrisonburg city	48,914	38,371	3,112	127	1,718	62	4,030	1,494	7,665
Harrisonburg city	48,914	38,371	3,112	127	1,718	62	4,030	1,494	7,665
Hopewell city	22,591	12,515	8,367	87	181	24	697	720	1,480
Hopewell city	22,591	12,515	8,367	87	181	24	697	720	1,480
Lexington city	7,042	6,003	680	8	155	4	64	128	271
Lexington city	7,042	6,003	680	8	155	4	64	128	271
Lynchburg city	75,568	48,674	22,140	237	1,868	37	950	1,662	2,300
Lynchburg city	75,568	48,674	22,140	237	1,868	37	950	1,662	2,300
Manassas city	37,821	23,336	5,188	229	1,884	52	5,503	1,629	11,876
Manassas city	37,821	23,336	5,188	229	1,884	52	5,503	1,629	11,876
Manassas Park city	14,273	7,985	1,852	56	1,281	20	2,304	775	4,645
Manassas Park city	14,273	7,985	1,852	56	1,281	20	2,304	775	4,645
Martinsville city	13,821	6,903	6,213	27	129	1	281	267	552
Martinsville city	13,821	6,903	6,213	27	129	1	281	267	552
Newport News city	180,719	88,518	73,514	851	4,956	315	4,850	7,715	13,590
Newport News city	180,719	88,518	73,514	851	4,956	315	4,850	7,715	13,590
Norfolk city	242,803	114,304	104,672	1,200	7,999	396	5,407	8,825	16,144
Norfolk city	242,803	114,304	104,672	1,200	7,999	396	5,407	8,825	16,144
Norton city	3,958	3,510	250	5	56	0	42	95	68
Norton city	3,958	3,510	250	5	56	0	42	95	68
Petersburg city	32,420	5,217	25,646	97	267	19	597	577	1,216
Petersburg city	32,420	5,217	25,646	97	267	19	597	577	1,216
Poquoson city	12,150	11,557	78	38	260	3	39	175	221
Poquoson city	12,150	11,557	78	38	260	3	39	175	221

Table 3.
Race and Hispanic or Latino Origin: 2010—Con.

[For information on confidentiality protection, nonsampling error, and definitions, see Selected Appendixes at <www.census.gov/prod/cen2010/cph-1-a.pdf>]

Not Hispanic or Latino								
	One race							
Total	White	Black or African American	American Indian and Alaska Native	Asian	Native Hawaiian and Other Pacific Islander	Some Other Race	Two or More Races	**State County County Subdivision Place**
6,088	4,671	1,245	7	41	1	11	112	Bedford city
6,088	4,671	1,245	7	41	1	11	112	Bedford city
17,614	16,099	1,000	49	121	4	24	317	Bristol city
17,614	16,099	1,000	49	121	4	24	317	Bristol city
6,547	5,982	345	71	29	12	0	108	Buena Vista city
6,547	5,982	345	71	29	12	0	108	Buena Vista city
41,252	28,827	8,344	65	2,758	13	89	1,156	Charlottesville city
41,252	28,827	8,344	65	2,758	13	89	1,156	Charlottesville city
212,503	134,251	65,204	720	6,289	147	266	5,626	Chesapeake city
212,503	134,251	65,204	720	6,289	147	266	5,626	Chesapeake city
16,737	14,020	1,732	63	570	8	14	330	Colonial Heights city
16,737	14,020	1,732	63	570	8	14	330	Colonial Heights city
5,869	4,955	741	18	33	0	8	114	Covington city
5,869	4,955	741	18	33	0	8	114	Covington city
41,810	20,107	20,725	66	394	11	33	474	Danville city
41,810	20,107	20,725	66	394	11	33	474	Danville city
5,665	1,848	3,685	8	43	4	7	70	Emporia city
5,665	1,848	3,685	8	43	4	7	70	Emporia city
19,009	13,849	1,030	62	3,403	11	48	606	Fairfax city
19,009	13,849	1,030	62	3,403	11	48	606	Fairfax city
11,223	9,093	523	23	1,150	4	20	410	Falls Church city
11,223	9,093	523	23	1,150	4	20	410	Falls Church city
8,441	3,333	4,867	27	63	2	8	141	Franklin city
8,441	3,333	4,867	27	63	2	8	141	Franklin city
21,679	14,760	5,367	58	670	16	64	744	Fredericksburg city
21,679	14,760	5,367	58	670	16	64	744	Fredericksburg city
6,053	5,501	407	7	37	3	7	91	Galax city
6,053	5,501	407	7	37	3	7	91	Galax city
131,195	56,283	66,878	498	2,950	132	266	4,188	Hampton city
131,195	56,283	66,878	498	2,950	132	266	4,188	Hampton city
41,249	35,391	2,911	67	1,705	54	112	1,009	Harrisonburg city
41,249	35,391	2,911	67	1,705	54	112	1,009	Harrisonburg city
21,111	12,005	8,216	78	174	23	37	578	Hopewell city
21,111	12,005	8,216	78	174	23	37	578	Hopewell city
6,771	5,807	668	8	153	4	12	119	Lexington city
6,771	5,807	668	8	153	4	12	119	Lexington city
73,268	47,574	21,984	200	1,852	27	184	1,447	Lynchburg city
73,268	47,574	21,984	200	1,852	27	184	1,447	Lynchburg city
25,945	17,994	4,905	99	1,861	41	125	920	Manassas city
25,945	17,994	4,905	99	1,861	41	125	920	Manassas city
9,628	6,070	1,784	31	1,261	17	48	417	Manassas Park city
9,628	6,070	1,784	31	1,261	17	48	417	Manassas Park city
13,269	6,707	6,191	18	127	0	10	216	Martinsville city
13,269	6,707	6,191	18	127	0	10	216	Martinsville city
167,129	83,153	71,727	682	4,858	284	308	6,117	Newport News city
167,129	83,153	71,727	682	4,858	284	308	6,117	Newport News city
226,659	107,463	102,452	935	7,861	359	471	7,118	Norfolk city
226,659	107,463	102,452	935	7,861	359	471	7,118	Norfolk city
3,890	3,478	250	5	56	0	6	95	Norton city
3,890	3,478	250	5	56	0	6	95	Norton city
31,204	4,902	25,419	87	263	12	31	490	Petersburg city
31,204	4,902	25,419	87	263	12	31	490	Petersburg city
11,929	11,398	78	34	259	3	6	151	Poquoson city
11,929	11,398	78	34	259	3	6	151	Poquoson city

Table 3.
Race and Hispanic or Latino Origin: 2010—Con.

[For information on confidentiality protection, nonsampling error, and definitions, see Selected Appendixes at <www.census.gov/prod/cen2010/cph-1-a.pdf>]

State County County Subdivision Place	Total population	Race							Hispanic or Latino (of any race)
		One race						Two or More Races	
		White	Black or African American	American Indian and Alaska Native	Asian	Native Hawaiian and Other Pacific Islander	Some Other Race		
Portsmouth city	95,535	39,701	50,878	421	1,019	112	916	2,488	2,919
Portsmouth city	95,535	39,701	50,878	421	1,019	112	916	2,488	2,919
Radford city	16,408	14,273	1,279	33	256	5	156	406	385
Radford city	16,408	14,273	1,279	33	256	5	156	406	385
Richmond city	204,214	83,288	103,342	705	4,750	158	7,331	4,640	12,803
Richmond city	204,214	83,288	103,342	705	4,750	158	7,331	4,640	12,803
Roanoke city	97,032	62,343	27,612	279	1,704	53	2,299	2,742	5,345
Roanoke city	97,032	62,343	27,612	279	1,704	53	2,299	2,742	5,345
Salem city	24,802	21,872	1,763	62	402	6	323	374	601
Salem city	24,802	21,872	1,763	62	402	6	323	374	601
Staunton city	23,746	19,874	2,885	48	185	7	189	558	513
Staunton city	23,746	19,874	2,885	48	185	7	189	558	513
Suffolk city	84,585	44,197	36,120	268	1,350	54	648	1,948	2,415
Suffolk city	84,585	44,197	36,120	268	1,350	54	648	1,948	2,415
Virginia Beach city	437,994	296,670	85,935	1,685	26,769	657	8,622	17,656	28,987
Virginia Beach city	437,994	296,670	85,935	1,685	26,769	657	8,622	17,656	28,987
Waynesboro city	21,006	17,274	2,229	58	154	5	605	681	1,337
Waynesboro city	21,006	17,274	2,229	58	154	5	605	681	1,337
Williamsburg city	14,068	10,407	1,968	38	808	5	353	489	941
Williamsburg city	14,068	10,407	1,968	38	808	5	353	489	941
Winchester city	26,203	19,532	2,864	93	611	4	2,299	800	4,041
Winchester city	26,203	19,532	2,864	93	611	4	2,299	800	4,041

Table 3.
Race and Hispanic or Latino Origin: 2010—Con.

[For information on confidentiality protection, nonsampling error, and definitions, see Selected Appendixes at <www.census.gov/prod/cen2010/cph-1-a.pdf>]

Not Hispanic or Latino								
	One race							
Total	White	Black or African American	American Indian and Alaska Native	Asian	Native Hawaiian and Other Pacific Islander	Some Other Race	Two or More Races	**State County County Subdivision Place**
92,616	38,526	50,327	379	994	104	118	2,168	Portsmouth city
92,616	38,526	50,327	379	994	104	118	2,168	Portsmouth city
16,023	14,075	1,262	30	251	5	23	377	Radford city
16,023	14,075	1,262	30	251	5	23	377	Radford city
191,411	79,813	102,264	514	4,679	93	367	3,681	Richmond city
191,411	79,813	102,264	514	4,679	93	367	3,681	Richmond city
91,687	60,042	27,256	198	1,676	36	199	2,280	Roanoke city
91,687	60,042	27,256	198	1,676	36	199	2,280	Roanoke city
24,201	21,653	1,732	55	398	6	31	326	Salem city
24,201	21,653	1,732	55	398	6	31	326	Salem city
23,233	19,584	2,859	41	182	3	61	503	Staunton city
23,233	19,584	2,859	41	182	3	61	503	Staunton city
82,170	43,034	35,771	232	1,324	50	109	1,650	Suffolk city
82,170	43,034	35,771	232	1,324	50	109	1,650	Suffolk city
409,007	282,470	83,210	1,349	26,312	602	863	14,201	Virginia Beach city
409,007	282,470	83,210	1,349	26,312	602	863	14,201	Virginia Beach city
19,669	16,704	2,176	50	154	5	29	551	Waynesboro city
19,669	16,704	2,176	50	154	5	29	551	Waynesboro city
13,127	9,952	1,918	35	802	4	23	393	Williamsburg city
13,127	9,952	1,918	35	802	4	23	393	Williamsburg city
22,162	18,085	2,783	37	599	3	57	598	Winchester city
22,162	18,085	2,783	37	599	3	57	598	Winchester city

Table 4.
Race and Hispanic or Latino Origin: 2010

[For information on confidentiality protection, nonsampling error, and definitions, see Selected Appendixes at <www.census.gov/prod/cen2010/cph-1-a.pdf>]

State County Place	Total population	Race							Hispanic or Latino (of any race)
		One race						Two or More Races	
		White	Black or African American	American Indian and Alaska Native	Asian	Native Hawaiian and Other Pacific Islander	Some Other Race		
Virginia	8,001,024	5,486,852	1,551,399	29,225	439,890	5,980	254,278	233,400	631,825
COUNTY									
Accomack County	33,164	21,662	9,303	135	183	40	1,302	539	2,850
Albemarle County	98,970	79,738	9,600	252	4,625	52	2,325	2,378	5,417
Alleghany County	16,250	15,145	761	29	37	11	47	220	176
Amelia County	12,690	9,332	2,932	56	27	4	160	179	290
Amherst County	32,353	24,829	6,148	298	154	7	229	688	625
Appomattox County	14,973	11,597	3,007	32	35	4	49	249	167
Arlington County	207,627	148,970	17,632	971	19,931	171	12,175	7,777	31,382
Augusta County	73,750	68,848	2,930	160	368	15	518	911	1,525
Bath County	4,731	4,432	222	5	7	0	27	38	101
Bedford County	68,676	62,775	3,942	181	707	14	266	791	1,090
Bland County	6,824	6,517	228	1	18	1	10	49	39
Botetourt County	33,148	31,469	1,005	87	175	3	63	346	356
Brunswick County	17,434	7,048	9,992	39	49	7	135	164	298
Buchanan County	24,098	23,271	616	19	53	2	24	113	95
Buckingham County	17,146	10,644	6,014	44	63	2	103	276	288
Campbell County	54,842	45,024	7,767	143	546	16	419	927	918
Caroline County	28,545	18,649	8,375	213	178	22	273	835	959
Carroll County	30,042	29,168	178	66	53	5	386	186	776
Charles City County	7,256	2,970	3,513	512	25	5	40	191	88
Charlotte County	12,586	8,467	3,751	35	26	0	135	172	240
Chesterfield County	316,236	215,954	69,412	1,210	10,294	201	10,802	8,363	22,864
Clarke County	14,034	12,662	746	41	126	7	180	272	490
Craig County	5,190	5,122	5	12	8	0	6	37	36
Culpeper County	46,689	35,058	7,368	193	607	38	2,131	1,294	4,157
Cumberland County	10,052	6,427	3,278	40	35	0	78	194	181
Dickenson County	15,903	15,712	51	24	18	0	26	72	86
Dinwiddie County	28,001	17,899	9,204	92	122	8	268	408	674
Essex County	11,151	6,370	4,247	60	86	3	150	235	349
Fairfax County	1,081,726	677,990	99,218	3,884	189,661	864	66,194	43,915	168,482
Fauquier County	65,203	55,607	5,321	244	836	40	1,592	1,563	4,178
Floyd County	15,279	14,660	280	20	35	1	117	166	412
Fluvanna County	25,691	20,743	3,938	49	147	10	258	546	760
Franklin County	56,159	49,699	4,575	150	252	15	781	687	1,424
Frederick County	78,305	69,934	3,175	234	969	34	2,379	1,580	5,168
Giles County	17,286	16,723	261	21	55	0	62	164	209
Gloucester County	36,858	32,149	3,197	139	286	15	208	864	935
Goochland County	21,717	16,820	4,180	54	225	4	170	264	455
Grayson County	15,533	14,802	320	31	16	3	224	137	416
Greene County	18,403	16,123	1,167	43	258	3	400	409	781
Greensville County	12,243	4,718	7,321	24	35	1	41	103	173
Halifax County	36,241	22,011	13,293	103	133	6	300	395	587
Hanover County	99,863	86,550	9,304	368	1,351	39	751	1,500	2,116
Henrico County	306,935	181,719	90,669	1,012	20,052	127	6,157	7,199	15,001
Henry County	54,151	39,487	11,841	97	237	4	1,643	842	2,545
Highland County	2,321	2,289	6	5	4	0	12	5	18
Isle of Wight County	35,270	25,318	8,712	126	281	15	191	627	658
James City County	67,009	53,792	8,805	197	1,506	55	924	1,730	3,024
King and Queen County	6,945	4,663	1,975	111	17	0	55	124	184
King George County	23,584	18,089	4,214	122	274	12	184	689	790
King William County	15,935	12,297	2,819	231	118	3	99	368	324
Lancaster County	11,391	7,989	3,184	21	65	0	26	106	118
Lee County	25,587	24,092	947	103	56	8	147	234	406
Loudoun County	312,311	214,471	22,710	914	46,033	184	15,424	12,575	38,576
Louisa County	33,153	25,996	5,870	123	160	16	225	763	762
Lunenburg County	12,914	7,856	4,487	37	25	7	287	215	470
Madison County	13,308	11,543	1,302	23	74	4	64	298	236
Mathews County	8,978	7,898	823	21	31	2	30	173	104
Mecklenburg County	32,727	19,619	12,050	75	218	11	275	479	806
Middlesex County	10,959	8,680	1,978	36	37	3	58	167	166
Montgomery County	94,392	82,643	3,716	204	5,112	30	716	1,971	2,536
Nelson County	15,020	12,509	1,967	48	68	4	172	252	459
New Kent County	18,429	15,057	2,484	194	162	3	98	431	390
Northampton County	12,389	7,168	4,528	27	83	13	393	177	874
Northumberland County	12,330	8,801	3,123	21	37	2	196	150	382
Nottoway County	15,853	8,968	6,227	59	50	5	339	205	609
Orange County	33,481	27,584	4,256	94	246	20	462	819	1,139
Page County	24,042	23,063	466	42	71	7	120	273	373
Patrick County	18,490	16,847	1,085	52	42	0	254	210	444
Pittsylvania County	63,506	47,918	14,018	151	181	18	525	695	1,332
Powhatan County	28,046	23,515	3,822	77	132	10	154	336	502
Prince Edward County	23,368	14,796	7,756	69	205	16	161	365	525
Prince George County	35,725	21,845	11,429	207	543	106	577	1,018	2,058

Table 4.
Race and Hispanic or Latino Origin: 2010—Con.

[For information on confidentiality protection, nonsampling error, and definitions, see Selected Appendixes at <www.census.gov/prod/cen2010/cph-1-a.pdf>]

Not Hispanic or Latino								
	One race							
Total	White	Black or African American	American Indian and Alaska Native	Asian	Native Hawaiian and Other Pacific Islander	Some Other Race	Two or More Races	State County Place
7,369,199	5,186,450	1,523,704	20,679	436,298	5,061	15,338	181,669	**Virginia**
								COUNTY
30,314	20,266	9,253	97	177	34	44	443	Accomack County
93,553	77,130	9,487	150	4,597	42	173	1,974	Albemarle County
16,074	15,040	751	25	37	11	6	204	Alleghany County
12,400	9,233	2,925	39	27	0	10	166	Amelia County
31,728	24,491	6,104	296	153	7	44	633	Amherst County
14,806	11,483	2,998	28	35	4	23	235	Appomattox County
176,245	132,961	17,088	394	19,762	133	611	5,296	Arlington County
72,225	68,011	2,881	141	365	13	40	774	Augusta County
4,630	4,363	213	5	7	0	5	37	Bath County
67,586	62,035	3,909	172	700	14	47	709	Bedford County
6,785	6,494	228	1	18	1	0	43	Bland County
32,792	31,212	987	76	174	2	9	332	Botetourt County
17,136	6,943	9,944	35	47	4	9	154	Brunswick County
24,003	23,205	614	18	53	2	4	107	Buchanan County
16,858	10,494	5,979	44	63	1	17	260	Buckingham County
53,924	44,595	7,737	142	543	11	56	840	Campbell County
27,586	18,145	8,297	189	170	18	49	718	Caroline County
29,266	28,820	177	49	51	5	11	153	Carroll County
7,168	2,939	3,511	495	24	5	18	176	Charles City County
12,346	8,383	3,739	31	26	0	14	153	Charlotte County
293,372	206,792	68,196	849	10,219	142	606	6,568	Chesterfield County
13,544	12,387	742	35	121	5	15	239	Clarke County
5,154	5,103	5	6	8	0	1	31	Craig County
42,532	33,482	7,212	129	593	12	100	1,004	Culpeper County
9,871	6,353	3,253	36	35	0	17	177	Cumberland County
15,817	15,650	51	23	17	0	9	67	Dickenson County
27,327	17,617	9,134	83	122	7	18	346	Dinwiddie County
10,802	6,239	4,224	46	86	2	13	192	Essex County
913,244	590,622	96,078	1,843	188,737	779	3,359	31,826	Fairfax County
61,025	53,410	5,232	186	826	27	103	1,241	Fauquier County
14,867	14,385	270	19	35	1	16	141	Floyd County
24,931	20,318	3,913	44	136	10	32	478	Fluvanna County
54,735	49,072	4,541	112	251	10	144	605	Franklin County
73,137	67,590	3,067	182	959	30	103	1,206	Frederick County
17,077	16,580	259	19	54	0	7	158	Giles County
35,923	31,584	3,152	129	282	14	27	735	Gloucester County
21,262	16,583	4,151	50	219	4	25	230	Goochland County
15,117	14,627	317	30	15	0	7	121	Grayson County
17,622	15,785	1,160	38	247	2	46	344	Greene County
12,070	4,628	7,294	23	35	1	10	79	Greensville County
35,654	21,804	13,224	97	132	4	37	356	Halifax County
97,747	85,391	9,202	319	1,333	31	136	1,335	Hanover County
291,934	174,799	89,449	844	19,956	112	792	5,982	Henrico County
51,606	38,737	11,786	78	236	2	43	724	Henry County
2,303	2,284	6	4	4	0	0	5	Highland County
34,612	24,969	8,656	104	275	13	54	541	Isle of Wight County
63,985	52,049	8,662	173	1,488	54	127	1,432	James City County
6,761	4,547	1,970	109	17	0	7	111	King and Queen County
22,794	17,603	4,177	101	268	10	41	594	King George County
15,611	12,107	2,806	223	118	3	12	342	King William County
11,273	7,925	3,166	16	65	0	5	96	Lancaster County
25,181	23,893	909	96	55	8	22	198	Lee County
273,735	194,845	21,934	520	45,795	143	808	9,690	Loudoun County
32,391	25,562	5,832	106	158	15	41	677	Louisa County
12,444	7,730	4,451	37	25	3	9	189	Lunenburg County
13,072	11,394	1,292	22	74	4	10	276	Madison County
8,874	7,835	822	18	30	2	1	166	Mathews County
31,921	19,215	11,958	73	213	10	22	430	Mecklenburg County
10,793	8,604	1,956	35	37	1	5	155	Middlesex County
91,856	81,091	3,631	154	5,089	21	117	1,753	Montgomery County
14,561	12,283	1,941	43	66	4	23	201	Nelson County
18,039	14,804	2,474	185	159	2	21	394	New Kent County
11,515	6,755	4,491	26	81	2	15	145	Northampton County
11,948	8,638	3,106	20	36	2	7	139	Northumberland County
15,244	8,799	6,179	42	50	3	16	155	Nottoway County
32,342	27,033	4,206	80	240	15	49	719	Orange County
23,669	22,871	456	37	71	7	6	221	Page County
18,046	16,680	1,085	50	42	0	8	181	Patrick County
62,174	47,250	13,963	124	176	17	42	602	Pittsylvania County
27,544	23,231	3,798	75	131	10	16	283	Powhatan County
22,843	14,544	7,668	60	203	15	33	320	Prince Edward County
33,667	20,822	11,150	184	520	100	61	830	Prince George County

Table 4.
Race and Hispanic or Latino Origin: 2010—Con.

[For information on confidentiality protection, nonsampling error, and definitions, see Selected Appendixes at <www.census.gov/prod/cen2010/cph-1-a.pdf>]

State County Place	Total population	Race: One race: White	Black or African American	American Indian and Alaska Native	Asian	Native Hawaiian and Other Pacific Islander	Some Other Race	Two or More Races	Hispanic or Latino (of any race)
COUNTY—Con.									
Prince William County	402,002	232,401	81,196	2,392	30,317	525	34,671	20,500	81,460
Pulaski County	34,872	32,250	1,757	64	179	7	116	499	432
Rappahannock County	7,373	6,834	321	18	39	3	37	121	228
Richmond County	9,254	6,001	2,804	34	40	2	234	139	510
Roanoke County	92,376	83,140	4,643	137	2,466	27	535	1,428	1,951
Rockbridge County	22,307	21,097	594	106	104	3	86	317	296
Rockingham County	76,314	71,182	1,273	209	460	10	2,099	1,081	4,076
Russell County	28,897	28,270	233	55	53	1	117	168	275
Scott County	23,177	22,700	135	52	36	12	91	151	234
Shenandoah County	41,993	39,070	734	101	217	7	1,185	679	2,577
Smyth County	32,208	30,847	640	42	82	3	287	307	527
Southampton County	18,570	11,215	6,916	62	46	6	64	261	203
Spotsylvania County	122,397	92,452	18,671	397	2,825	143	3,851	4,058	9,278
Stafford County	128,961	93,483	21,881	576	3,620	164	4,120	5,117	11,875
Surry County	7,058	3,618	3,254	21	24	2	21	118	86
Sussex County	12,087	4,747	7,023	23	48	0	154	92	268
Tazewell County	45,078	42,868	1,333	57	289	6	98	427	296
Warren County	37,575	34,144	1,736	130	360	10	376	819	1,318
Washington County	54,876	53,249	690	99	203	16	235	384	724
Westmoreland County	17,454	11,501	4,891	73	99	5	495	390	1,002
Wise County	41,452	38,561	2,137	53	141	2	173	385	471
Wythe County	29,235	27,790	818	41	128	4	110	344	280
York County	65,464	50,031	8,751	251	3,205	99	884	2,243	2,892
Alexandria city	139,966	85,186	30,491	589	8,432	141	9,902	5,225	22,524
Bedford city	6,222	4,755	1,256	13	41	1	37	119	134
Bristol city	17,835	16,214	1,009	52	122	4	92	342	221
Buena Vista city	6,650	6,050	347	73	29	12	28	111	103
Charlottesville city	43,475	30,031	8,437	116	2,771	17	794	1,309	2,223
Chesapeake city	222,209	139,012	66,237	871	6,383	169	2,760	6,777	9,706
Colonial Heights city	17,411	14,326	1,783	68	578	8	258	390	674
Covington city	5,961	5,014	746	18	34	0	33	116	92
Danville city	43,055	20,531	20,795	75	403	11	664	576	1,245
Emporia city	5,927	1,937	3,706	19	43	4	127	91	262
Fairfax city	22,565	15,706	1,071	111	3,432	14	1,323	908	3,556
Falls Church city	12,332	9,853	532	33	1,162	4	259	489	1,109
Franklin city	8,582	3,380	4,884	28	64	2	59	165	141
Fredericksburg city	24,286	15,596	5,498	100	689	17	1,437	949	2,607
Galax city	7,042	6,044	439	7	37	8	363	144	989
Hampton city	137,436	58,642	68,104	594	2,992	154	1,826	5,124	6,241
Harrisonburg city	48,914	38,371	3,112	127	1,718	62	4,030	1,494	7,665
Hopewell city	22,591	12,515	8,367	87	181	24	697	720	1,480
Lexington city	7,042	6,003	680	8	155	4	64	128	271
Lynchburg city	75,568	48,674	22,140	237	1,868	37	950	1,662	2,300
Manassas city	37,821	23,336	5,188	229	1,884	52	5,503	1,629	11,876
Manassas Park city	14,273	7,985	1,852	56	1,281	20	2,304	775	4,645
Martinsville city	13,821	6,903	6,213	27	129	1	281	267	552
Newport News city	180,719	88,518	73,514	851	4,956	315	4,850	7,715	13,590
Norfolk city	242,803	114,304	104,672	1,200	7,999	396	5,407	8,825	16,144
Norton city	3,958	3,510	250	5	56	0	42	95	68
Petersburg city	32,420	5,217	25,646	97	267	19	597	577	1,216
Poquoson city	12,150	11,557	78	38	260	3	39	175	221
Portsmouth city	95,535	39,701	50,878	421	1,019	112	916	2,488	2,919
Radford city	16,408	14,273	1,279	33	256	5	156	406	385
Richmond city	204,214	83,288	103,342	705	4,750	158	7,331	4,640	12,803
Roanoke city	97,032	62,343	27,612	279	1,704	53	2,299	2,742	5,345
Salem city	24,802	21,872	1,763	62	402	6	323	374	601
Staunton city	23,746	19,874	2,885	48	185	7	189	558	513
Suffolk city	84,585	44,197	36,120	268	1,350	54	648	1,948	2,415
Virginia Beach city	437,994	296,670	85,935	1,685	26,769	657	8,622	17,656	28,987
Waynesboro city	21,006	17,274	2,229	58	154	5	605	681	1,337
Williamsburg city	14,068	10,407	1,968	38	808	5	353	489	941
Winchester city	26,203	19,532	2,864	93	611	4	2,299	800	4,041
PLACE									
Abingdon town, Washington County	8,191	7,681	257	15	86	6	64	82	209
Accomac town, Accomack County	519	389	106	0	3	1	17	3	45
Adwolf CDP, Smyth County	1,530	1,481	17	1	4	0	21	6	30
Alberta town, Brunswick County	298	177	112	4	0	0	2	3	1
Alexandria city	139,966	85,186	30,491	589	8,432	141	9,902	5,225	22,524
Allisonia CDP, Pulaski County	117	107	8	1	1	0	0	0	0
Altavista town, Campbell County	3,450	2,415	891	5	20	0	35	84	57
Amelia Court House CDP, Amelia County	1,099	757	264	8	7	0	50	13	79
Amherst town, Amherst County	2,231	1,571	550	17	14	0	24	55	52

Table 4.
Race and Hispanic or Latino Origin: 2010—Con.

[For information on confidentiality protection, nonsampling error, and definitions, see Selected Appendixes at <www.census.gov/prod/cen2010/cph-1-a.pdf>]

Not Hispanic or Latino								
	One race							
Total	White	Black or African American	American Indian and Alaska Native	Asian	Native Hawaiian and Other Pacific Islander	Some Other Race	Two or More Races	State County Place
								COUNTY—Con.
320,542	195,656	78,492	984	29,986	414	1,227	13,783	Prince William County
34,440	31,972	1,744	61	179	7	25	452	Pulaski County
7,145	6,653	318	15	39	3	9	108	Rappahannock County
8,744	5,755	2,793	24	39	2	4	127	Richmond County
90,425	81,886	4,580	121	2,455	26	89	1,268	Roanoke County
22,011	20,915	585	99	103	3	15	291	Rockbridge County
72,238	69,640	1,216	83	454	8	44	793	Rockingham County
28,622	28,142	227	40	53	1	9	150	Russell County
22,943	22,585	135	48	35	0	3	137	Scott County
39,416	37,886	699	71	210	6	28	516	Shenandoah County
31,681	30,642	630	41	82	3	18	265	Smyth County
18,367	11,138	6,893	52	46	5	13	220	Southampton County
113,119	88,077	18,298	323	2,768	135	272	3,246	Spotsylvania County
117,086	87,434	21,259	454	3,545	149	293	3,952	Stafford County
6,972	3,583	3,240	21	23	2	4	99	Surry County
11,819	4,663	6,996	19	46	0	9	86	Sussex County
44,782	42,692	1,330	54	286	6	23	391	Tazewell County
36,257	33,345	1,709	103	350	7	35	708	Warren County
54,152	52,798	686	90	202	6	21	349	Washington County
16,452	11,087	4,855	64	91	3	14	338	Westmoreland County
40,981	38,301	2,118	51	141	2	20	348	Wise County
28,955	27,649	809	39	124	3	13	318	Wythe County
62,572	48,470	8,599	225	3,169	92	136	1,881	York County
117,442	74,878	29,778	327	8,351	109	485	3,514	Alexandria city
6,088	4,671	1,245	7	41	1	11	112	Bedford city
17,614	16,099	1,000	49	121	4	24	317	Bristol city
6,547	5,982	345	71	29	12	0	108	Buena Vista city
41,252	28,827	8,344	65	2,758	13	89	1,156	Charlottesville city
212,503	134,251	65,204	720	6,289	147	266	5,626	Chesapeake city
16,737	14,020	1,732	63	570	8	14	330	Colonial Heights city
5,869	4,955	741	18	33	0	8	114	Covington city
41,810	20,107	20,725	66	394	11	33	474	Danville city
5,665	1,848	3,685	8	43	4	7	70	Emporia city
19,009	13,849	1,030	62	3,403	11	48	606	Fairfax city
11,223	9,093	523	23	1,150	4	20	410	Falls Church city
8,441	3,333	4,867	27	63	2	8	141	Franklin city
21,679	14,760	5,367	58	670	16	64	744	Fredericksburg city
6,053	5,501	407	7	37	3	7	91	Galax city
131,195	56,283	66,878	498	2,950	132	266	4,188	Hampton city
41,249	35,391	2,911	67	1,705	54	112	1,009	Harrisonburg city
21,111	12,005	8,216	78	174	23	37	578	Hopewell city
6,771	5,807	668	8	153	4	12	119	Lexington city
73,268	47,574	21,984	200	1,852	27	184	1,447	Lynchburg city
25,945	17,994	4,905	99	1,861	41	125	920	Manassas city
9,628	6,070	1,784	31	1,261	17	48	417	Manassas Park city
13,269	6,707	6,191	18	127	0	10	216	Martinsville city
167,129	83,153	71,727	682	4,858	284	308	6,117	Newport News city
226,659	107,463	102,452	935	7,861	359	471	7,118	Norfolk city
3,890	3,478	250	5	56	0	6	95	Norton city
31,204	4,902	25,419	87	263	12	31	490	Petersburg city
11,929	11,398	78	34	259	3	6	151	Poquoson city
92,616	38,526	50,327	379	994	104	118	2,168	Portsmouth city
16,023	14,075	1,262	30	251	5	23	377	Radford city
191,411	79,813	102,264	514	4,679	93	367	3,681	Richmond city
91,687	60,042	27,256	198	1,676	36	199	2,280	Roanoke city
24,201	21,653	1,732	55	398	6	31	326	Salem city
23,233	19,584	2,859	41	182	3	61	503	Staunton city
82,170	43,034	35,771	232	1,324	50	109	1,650	Suffolk city
409,007	282,470	83,210	1,349	26,312	602	863	14,201	Virginia Beach city
19,669	16,704	2,176	50	154	5	29	551	Waynesboro city
13,127	9,952	1,918	35	802	4	23	393	Williamsburg city
22,162	18,085	2,783	37	599	3	57	598	Winchester city
								PLACE
7,982	7,540	257	15	86	0	5	79	Abingdon town, Washington County
474	360	105	0	3	1	3	2	Accomac town, Accomack County
1,500	1,470	17	1	4	0	2	6	Adwolf CDP, Smyth County
297	177	112	4	0	0	1	3	Alberta town, Brunswick County
117,442	74,878	29,778	327	8,351	109	485	3,514	Alexandria city
117	107	8	1	1	0	0	0	Allisonia CDP, Pulaski County
3,393	2,399	887	5	18	0	6	78	Altavista town, Campbell County
1,020	737	264	0	7	0	2	10	Amelia Court House CDP, Amelia County
2,179	1,544	546	17	14	0	5	53	Amherst town, Amherst County

Table 4.
Race and Hispanic or Latino Origin: 2010—Con.

[For information on confidentiality protection, nonsampling error, and definitions, see Selected Appendixes at <www.census.gov/prod/cen2010/cph-1-a.pdf>]

State County Place	Total population	Race							Hispanic or Latino (of any race)
		One race						Two or More Races	
		White	Black or African American	American Indian and Alaska Native	Asian	Native Hawaiian and Other Pacific Islander	Some Other Race		
PLACE—Con.									
Annandale CDP, Fairfax County	41,008	20,670	3,533	212	10,103	53	4,746	1,691	11,326
Appalachia town, Wise County	1,754	1,675	52	4	2	0	1	20	10
Apple Mountain Lake CDP, Warren County	1,396	1,265	20	21	24	0	40	26	106
Appomattox town, Appomattox County	1,733	1,141	540	8	3	0	5	36	25
Aquia Harbour CDP, Stafford County	6,727	5,704	521	38	150	8	85	221	493
Arcola CDP, Loudoun County	233	108	13	0	72	0	28	12	40
Arlington CDP, Arlington County	207,627	148,970	17,632	971	19,931	171	12,175	7,777	31,382
Arrington CDP, Nelson County	708	459	227	1	1	0	6	14	24
Ashburn CDP, Loudoun County	43,511	30,442	3,423	120	6,530	23	1,272	1,701	4,245
Ashland town, Hanover County	7,225	5,137	1,606	31	84	4	178	185	341
Atkins CDP, Smyth County	1,143	1,129	2	1	0	0	1	10	12
Atlantic CDP, Accomack County	862	556	282	8	5	0	0	11	14
Augusta Springs CDP, Augusta County	257	250	0	0	2	0	2	3	5
Bailey's Crossroads CDP, Fairfax County	23,643	12,109	3,599	241	2,458	27	4,046	1,163	9,336
Baskerville CDP, Mecklenburg County	128	89	37	0	0	0	0	2	1
Bassett CDP, Henry County	1,100	762	230	0	3	0	81	24	100
Basye CDP, Shenandoah County	1,253	1,189	17	5	2	0	4	36	36
Bayside CDP, Accomack County	120	5	114	0	0	0	1	0	1
Bealeton CDP, Fauquier County	4,435	3,421	512	18	56	5	249	174	541
Bedford city	6,222	4,755	1,256	13	41	1	37	119	134
Belle Haven town	532	391	110	0	0	0	25	6	35
Accomack County (part)	462	325	108	0	0	0	23	6	29
Northampton County (part)	70	66	2	0	0	0	2	0	6
Belle Haven CDP, Fairfax County	6,518	5,400	456	14	228	10	229	181	767
Bellwood CDP, Chesterfield County	6,352	3,637	1,662	58	154	16	607	218	1,180
Belmont CDP, Loudoun County	5,966	4,108	363	17	1,202	1	59	216	296
Belmont Estates CDP, Rockingham County	1,263	1,230	10	0	6	0	5	12	29
Belspring CDP, Pulaski County	256	252	1	0	1	0	1	1	0
Belview CDP, Montgomery County	891	834	34	1	3	0	5	14	15
Benns Church CDP, Isle of Wight County	872	502	306	2	13	0	20	29	38
Bensley CDP, Chesterfield County	5,819	2,637	1,433	54	116	5	1,344	230	2,080
Berryville town, Clarke County	4,185	3,549	361	24	57	2	77	115	199
Bethel Manor CDP, York County	3,792	2,492	726	32	82	16	144	300	431
Big Island CDP, Bedford County	303	289	12	1	0	0	0	1	1
Big Stone Gap town, Wise County	5,614	4,449	1,017	10	16	1	28	93	94
Blacksburg town, Montgomery County	42,620	34,588	1,818	87	4,518	17	380	1,212	1,476
Blackstone town, Nottoway County	3,621	1,670	1,760	6	15	0	116	54	192
Blairs CDP, Pittsylvania County	916	647	240	0	3	0	13	13	27
Bland CDP, Bland County	409	405	0	0	0	0	1	3	2
Bloxom town, Accomack County	387	297	50	1	0	0	34	5	42
Bluefield town, Tazewell County	5,444	4,888	334	2	104	0	19	97	68
Blue Ridge CDP, Botetourt County	3,084	2,954	79	7	12	0	5	27	24
Blue Ridge Shores CDP, Louisa County	813	750	42	1	5	0	1	14	28
Bobtown CDP, Accomack County	211	170	31	0	0	4	4	2	5
Bon Air CDP, Chesterfield County	16,366	13,393	1,665	40	606	3	274	385	897
Boones Mill town, Franklin County	239	225	9	1	0	0	0	4	0
Boston CDP, Accomack County	504	49	448	0	0	0	6	1	24
Boswell's Corner CDP, Stafford County	1,375	858	346	9	38	3	53	68	218
Bowling Green town, Caroline County	1,111	826	244	1	7	0	8	25	26
Boyce town, Clarke County	589	512	37	2	7	0	8	23	29
Boydton town, Mecklenburg County	431	281	146	0	1	0	2	1	5
Boykins town, Southampton County	564	332	218	2	1	0	0	11	12
Bracey CDP, Mecklenburg County	1,554	1,324	180	6	20	1	1	22	26
Brambleton CDP, Loudoun County	9,845	5,966	665	20	2,547	7	158	482	578
Branchville town, Southampton County	114	85	28	0	0	0	0	1	0
Brandermill CDP, Chesterfield County	13,173	10,883	1,417	35	448	7	90	293	417
Bridgewater town, Rockingham County	5,644	5,202	138	15	26	1	154	108	278
Brightwood CDP, Madison County	1,001	911	49	1	2	0	4	34	16
Bristol city	17,835	16,214	1,009	52	122	4	92	342	221
Broadlands CDP, Loudoun County	12,313	8,798	696	28	2,095	5	188	503	840
Broadway town, Rockingham County	3,691	3,424	37	22	24	0	119	65	236
Brodnax town	298	159	129	0	0	0	6	4	9
Brunswick County (part)	253	121	124	0	0	0	6	2	9
Mecklenburg County (part)	45	38	5	0	0	0	0	2	0
Brookneal town, Campbell County	1,112	691	404	2	0	0	5	10	11
Buchanan town, Botetourt County	1,178	1,101	37	2	2	0	0	36	9
Buckhall CDP, Prince William County	16,293	12,570	1,395	101	1,166	12	487	562	1,665
Buckingham Courthouse CDP, Buckingham County	133	88	40	0	0	0	1	4	0
Buena Vista city	6,650	6,050	347	73	29	12	28	111	103
Bull Run CDP, Prince William County	14,983	7,024	3,006	84	1,079	3	2,953	834	5,531

Table 4.
Race and Hispanic or Latino Origin: 2010—Con.

[For information on confidentiality protection, nonsampling error, and definitions, see Selected Appendixes at <www.census.gov/prod/cen2010/cph-1-a.pdf>]

Not Hispanic or Latino								
	One race							
Total	White	Black or African American	American Indian and Alaska Native	Asian	Native Hawaiian and Other Pacific Islander	Some Other Race	Two or More Races	State County Place
								PLACE—Con.
29,682	14,986	3,408	80	10,050	43	107	1,008	Annandale CDP, Fairfax County
1,744	1,666	51	4	2	0	1	20	Appalachia town, Wise County
1,290	1,216	19	10	24	0	0	21	Apple Mountain Lake CDP, Warren County
1,708	1,123	537	6	3	0	3	36	Appomattox town, Appomattox County
6,234	5,350	497	29	150	8	15	185	Aquia Harbour CDP, Stafford County
193	98	11	0	72	0	0	12	Arcola CDP, Loudoun County
176,245	132,961	17,088	394	19,762	133	611	5,296	Arlington CDP, Arlington County
684	451	223	1	1	0	0	8	Arrington CDP, Nelson County
39,266	27,881	3,302	69	6,495	16	132	1,371	Ashburn CDP, Loudoun County
6,884	5,002	1,583	20	83	4	24	168	Ashland town, Hanover County
1,131	1,119	2	1	0	0	0	9	Atkins CDP, Smyth County
848	544	280	8	5	0	0	11	Atlantic CDP, Accomack County
252	245	0	0	2	0	2	3	Augusta Springs CDP, Augusta County
14,307	7,736	3,475	42	2,445	24	97	488	Bailey's Crossroads CDP, Fairfax County
127	89	36	0	0	0	0	2	Baskerville CDP, Mecklenburg County
1,000	746	229	0	3	0	0	22	Bassett CDP, Henry County
1,217	1,168	17	4	2	0	0	26	Basye CDP, Shenandoah County
119	5	114	0	0	0	0	0	Bayside CDP, Accomack County
3,894	3,195	498	9	52	5	2	133	Bealeton CDP, Fauquier County
6,088	4,671	1,245	7	41	1	11	112	Bedford city
497	380	109	0	0	0	2	6	Belle Haven town
433	318	107	0	0	0	2	6	Accomack County (part)
64	62	2	0	0	0	0	0	Northampton County (part)
5,751	4,935	447	12	226	10	3	118	Belle Haven CDP, Fairfax County
5,172	3,199	1,634	38	153	6	14	128	Bellwood CDP, Chesterfield County
5,670	3,910	350	10	1,191	1	14	194	Belmont CDP, Loudoun County
1,234	1,210	9	0	6	0	0	9	Belmont Estates CDP, Rockingham County
256	252	1	0	1	0	1	1	Belspring CDP, Pulaski County
876	824	34	1	3	0	0	14	Belview CDP, Montgomery County
834	484	305	2	13	0	5	25	Benns Church CDP, Isle of Wight County
3,739	2,104	1,371	36	109	1	16	102	Bensley CDP, Chesterfield County
3,986	3,455	357	19	52	2	7	94	Berryville town, Clarke County
3,361	2,305	701	30	75	14	7	229	Bethel Manor CDP, York County
302	288	12	1	0	0	0	1	Big Island CDP, Bedford County
5,520	4,393	1,010	10	16	1	3	87	Big Stone Gap town, Wise County
41,144	33,640	1,769	72	4,498	12	65	1,088	Blacksburg town, Montgomery County
3,429	1,611	1,752	5	15	0	12	34	Blackstone town, Nottoway County
889	634	239	0	3	0	0	13	Blairs CDP, Pittsylvania County
407	404	0	0	0	0	0	3	Bland CDP, Bland County
345	285	50	1	0	0	4	5	Bloxom town, Accomack County
5,376	4,851	334	2	104	0	6	79	Bluefield town, Tazewell County
3,060	2,935	79	6	12	0	1	27	Blue Ridge CDP, Botetourt County
785	724	41	0	5	0	1	14	Blue Ridge Shores CDP, Louisa County
206	169	31	0	0	4	0	2	Bobtown CDP, Accomack County
15,469	12,874	1,632	25	599	3	36	300	Bon Air CDP, Chesterfield County
239	225	9	1	0	0	0	4	Boones Mill town, Franklin County
480	32	447	0	0	0	0	1	Boston CDP, Accomack County
1,157	728	336	7	36	1	1	48	Boswell's Corner CDP, Stafford County
1,085	813	243	1	7	0	0	21	Bowling Green town, Caroline County
560	491	37	2	7	0	4	19	Boyce town, Clarke County
426	278	146	0	1	0	0	1	Boydton town, Mecklenburg County
552	327	218	1	1	0	0	5	Boykins town, Southampton County
1,528	1,299	180	6	20	1	0	22	Bracey CDP, Mecklenburg County
9,267	5,596	647	18	2,546	7	17	436	Brambleton CDP, Loudoun County
114	85	28	0	0	0	0	1	Branchville town, Southampton County
12,756	10,607	1,402	26	448	7	9	257	Brandermill CDP, Chesterfield County
5,366	5,112	137	1	25	1	6	84	Bridgewater town, Rockingham County
985	903	49	1	2	0	0	30	Brightwood CDP, Madison County
17,614	16,099	1,000	49	121	4	24	317	Bristol city
11,473	8,220	671	21	2,091	5	48	417	Broadlands CDP, Loudoun County
3,455	3,339	37	4	24	0	1	50	Broadway town, Rockingham County
289	159	127	0	0	0	0	3	Brodnax town
244	121	122	0	0	0	0	1	Brunswick County (part)
45	38	5	0	0	0	0	2	Mecklenburg County (part)
1,101	688	401	2	0	0	0	10	Brookneal town, Campbell County
1,169	1,093	37	1	2	0	0	36	Buchanan town, Botetourt County
14,628	11,581	1,355	53	1,157	11	24	447	Buckhall CDP, Prince William County
133	88	40	0	0	0	1	4	Buckingham Courthouse CDP, Buckingham County
6,547	5,982	345	71	29	12	0	108	Buena Vista city
9,452	4,916	2,904	31	1,072	3	47	479	Bull Run CDP, Prince William County

Table 4.
Race and Hispanic or Latino Origin: 2010—Con.

[For information on confidentiality protection, nonsampling error, and definitions, see Selected Appendixes at <www.census.gov/prod/cen2010/cph-1-a.pdf>]

State County Place	Total population	Race: One race: White	Black or African American	American Indian and Alaska Native	Asian	Native Hawaiian and Other Pacific Islander	Some Other Race	Two or More Races	Hispanic or Latino (of any race)
PLACE—Con.									
Bull Run Mountain Estates CDP, Prince William County	1,251	1,135	45	2	15	0	17	37	90
Burke CDP, Fairfax County	41,055	28,263	2,616	112	7,052	20	1,415	1,577	5,175
Burke Centre CDP, Fairfax County	17,326	12,163	1,018	45	2,652	16	668	764	2,214
Burkeville town, Nottoway County	432	287	129	1	6	0	4	5	11
Callaghan CDP, Alleghany County	348	315	30	0	0	0	0	3	3
Calverton CDP, Fauquier County	239	196	26	6	3	0	5	3	5
Camptown CDP, Isle of Wight County	766	308	439	1	0	0	9	9	20
Cana CDP, Carroll County	1,254	1,207	7	1	0	1	25	13	34
Cape Charles town, Northampton County	1,009	652	314	3	4	9	16	11	75
Capron town, Southampton County	166	136	29	0	0	0	0	1	0
Captains Cove CDP, Accomack County	1,042	943	68	0	11	5	1	14	24
Carrollton CDP, Isle of Wight County	4,574	3,374	928	30	83	2	40	117	148
Carrsville CDP, Isle of Wight County	359	275	79	1	0	0	3	1	7
Cascades CDP, Loudoun County	11,912	8,653	719	27	1,652	17	273	571	984
Castlewood CDP, Russell County	2,045	1,962	28	8	2	0	24	21	36
Catlett CDP, Fauquier County	296	268	8	14	0	0	1	5	11
Cats Bridge CDP, Accomack County	229	27	199	0	0	0	1	2	9
Cave Spring CDP, Roanoke County	24,922	22,083	1,063	46	1,070	7	194	459	693
Cedar Bluff town, Tazewell County	1,137	1,126	0	0	0	0	1	10	3
Central Garage CDP, King William County	1,318	1,134	104	26	5	2	12	35	27
Centreville CDP, Fairfax County	71,135	40,565	5,334	206	18,264	82	3,576	3,108	9,498
Chamberlayne CDP, Henrico County	5,456	1,899	3,205	7	157	0	49	139	160
Chantilly CDP, Fairfax County	23,039	13,261	1,506	58	5,814	15	1,403	982	3,661
Charles City CDP, Charles City County	133	59	72	0	0	0	0	2	0
Charlotte Court House town, Charlotte County	543	301	217	0	5	0	13	7	25
Charlottesville city	43,475	30,031	8,437	116	2,771	17	794	1,309	2,223
Chase City town, Mecklenburg County	2,351	1,134	1,131	4	18	0	12	52	33
Chase Crossing CDP, Accomack County	377	147	125	6	0	2	91	6	228
Chatham town, Pittsylvania County	1,269	932	294	1	3	0	23	16	35
Chatmoss CDP, Henry County	1,698	1,264	360	1	21	0	37	15	67
Cheriton town, Northampton County	487	324	140	4	0	0	12	7	30
Cherry Hill CDP, Prince William County	16,000	4,823	7,792	66	1,303	28	1,024	964	2,603
Chesapeake city	222,209	139,012	66,237	871	6,383	169	2,760	6,777	9,706
Chester CDP, Chesterfield County	20,987	14,906	4,095	104	472	13	833	564	1,761
Chester Gap CDP	839	798	15	1	2	0	3	20	20
Rappahannock County (part)	588	566	7	1	0	0	0	14	12
Warren County (part)	251	232	8	0	2	0	3	6	8
Chilhowie town, Smyth County	1,781	1,627	31	1	6	0	96	20	124
Chincoteague town, Accomack County	2,941	2,804	23	8	17	0	7	82	49
Christiansburg town, Montgomery County	21,041	18,831	1,295	53	302	9	141	410	461
Churchville CDP, Augusta County	194	189	0	0	1	0	0	4	1
Claremont town, Surry County	378	282	84	2	2	1	2	5	4
Clarksville town	1,139	820	293	1	6	0	4	15	14
Halifax County (part)	0	0	0	0	0	0	0	0	0
Mecklenburg County (part)	1,139	820	293	1	6	0	4	15	14
Claypool Hill CDP, Tazewell County	1,776	1,744	2	5	23	0	1	1	14
Cleveland town, Russell County	202	195	5	0	0	0	0	2	0
Clifton town, Fairfax County	282	279	0	0	1	0	1	1	1
Clifton Forge town, Alleghany County	3,884	3,278	457	9	14	2	16	108	67
Clinchco town, Dickenson County	337	318	16	1	0	0	0	2	2
Clinchport town, Scott County	70	70	0	0	0	0	0	0	0
Clintwood town, Dickenson County	1,414	1,396	4	0	2	0	4	8	5
Clover CDP, Halifax County	438	233	197	1	1	0	1	5	7
Cloverdale CDP, Botetourt County	3,119	2,930	112	10	27	0	14	26	72
Cluster Springs CDP, Halifax County	811	637	152	3	7	0	7	5	9
Coeburn town, Wise County	2,139	2,032	62	2	0	0	17	26	36
Collinsville CDP, Henry County	7,335	5,678	1,002	17	58	0	455	125	653
Colonial Beach town, Westmoreland County	3,542	2,763	592	17	33	2	32	103	90
Colonial Heights city	17,411	14,326	1,783	68	578	8	258	390	674
Columbia town, Fluvanna County	83	44	39	0	0	0	0	0	0
Concord CDP	1,458	1,253	171	2	3	0	9	20	28
Appomattox County (part)	227	168	55	0	0	0	1	3	3
Campbell County (part)	1,231	1,085	116	2	3	0	8	17	25
Countryside CDP, Loudoun County	10,072	7,353	697	25	1,041	7	533	416	1,505
County Center CDP, Prince William County	3,270	1,560	1,090	4	315	4	117	180	382
Courtland town, Southampton County	1,284	618	642	3	3	1	0	17	5
Covington city	5,961	5,014	746	18	34	0	33	116	92
Craigsville town, Augusta County	923	899	16	3	0	0	2	3	5

Table 4.
Race and Hispanic or Latino Origin: 2010—Con.

[For information on confidentiality protection, nonsampling error, and definitions, see Selected Appendixes at <www.census.gov/prod/cen2010/cph-1-a.pdf>]

Not Hispanic or Latino								
	One race							
Total	White	Black or African American	American Indian and Alaska Native	Asian	Native Hawaiian and Other Pacific Islander	Some Other Race	Two or More Races	State County Place
								PLACE—Con.
1,161	1,085	33	1	14	0	1	27	Bull Run Mountain Estates CDP, Prince William County
35,880	24,953	2,522	58	7,018	19	139	1,171	Burke CDP, Fairfax County
15,112	10,805	993	24	2,631	16	51	592	Burke Centre CDP, Fairfax County
421	278	129	1	6	0	3	4	Burkeville town, Nottoway County
345	312	30	0	0	0	0	3	Callaghan CDP, Alleghany County
234	196	26	6	3	0	0	3	Calverton CDP, Fauquier County
746	299	437	1	0	0	0	9	Camptown CDP, Isle of Wight County
1,220	1,198	7	1	0	1	0	13	Cana CDP, Carroll County
934	609	314	2	4	0	1	4	Cape Charles town, Northampton County
166	136	29	0	0	0	0	1	Capron town, Southampton County
1,018	924	66	0	11	3	0	14	Captains Cove CDP, Accomack County
4,426	3,307	911	16	78	2	12	100	Carrollton CDP, Isle of Wight County
352	273	77	1	0	0	0	1	Carrsville CDP, Isle of Wight County
10,928	8,085	686	8	1,646	13	28	462	Cascades CDP, Loudoun County
2,009	1,960	28	2	2	0	0	17	Castlewood CDP, Russell County
285	262	8	13	0	0	0	2	Catlett CDP, Fauquier County
220	25	194	0	0	0	0	1	Cats Bridge CDP, Accomack County
24,229	21,641	1,044	36	1,066	7	36	399	Cave Spring CDP, Roanoke County
1,134	1,124	0	0	0	0	0	10	Cedar Bluff town, Tazewell County
1,291	1,122	104	25	5	2	3	30	Central Garage CDP, King William County
61,637	35,573	5,114	111	18,217	78	193	2,351	Centreville CDP, Fairfax County
5,296	1,836	3,170	7	154	0	10	119	Chamberlayne CDP, Henrico County
19,378	11,283	1,432	31	5,787	12	74	759	Chantilly CDP, Fairfax County
133	59	72	0	0	0	0	2	Charles City CDP, Charles City County
518	292	216	0	5	0	0	5	Charlotte Court House town, Charlotte County
41,252	28,827	8,344	65	2,758	13	89	1,156	Charlottesville city
2,318	1,125	1,115	4	18	0	4	52	Chase City town, Mecklenburg County
149	20	125	0	0	2	0	2	Chase Crossing CDP, Accomack County
1,234	924	291	1	3	0	3	12	Chatham town, Pittsylvania County
1,631	1,237	358	1	21	0	3	11	Chatmoss CDP, Henry County
457	306	140	4	0	0	0	7	Cheriton town, Northampton County
13,397	3,796	7,541	32	1,296	26	34	672	Cherry Hill CDP, Prince William County
212,503	134,251	65,204	720	6,289	147	266	5,626	Chesapeake city
19,226	14,182	4,010	73	465	9	38	449	Chester CDP, Chesterfield County
819	782	15	1	2	0	0	19	Chester Gap CDP
576	554	7	1	0	0	0	14	Rappahannock County (part)
243	228	8	0	2	0	0	5	Warren County (part)
1,657	1,612	31	1	6	0	0	7	Chilhowie town, Smyth County
2,892	2,764	21	8	17	0	2	80	Chincoteague town, Accomack County
20,580	18,579	1,270	35	300	5	18	373	Christiansburg town, Montgomery County
193	188	0	0	1	0	0	4	Churchville CDP, Augusta County
374	282	84	2	2	1	0	3	Claremont town, Surry County
1,125	811	293	1	6	0	1	13	Clarksville town
0	0	0	0	0	0	0	0	Halifax County (part)
1,125	811	293	1	6	0	1	13	Mecklenburg County (part)
1,762	1,731	2	5	23	0	0	1	Claypool Hill CDP, Tazewell County
202	195	5	0	0	0	0	2	Cleveland town, Russell County
281	278	0	0	1	0	1	1	Clifton town, Fairfax County
3,817	3,249	447	8	14	2	0	97	Clifton Forge town, Alleghany County
335	316	16	1	0	0	0	2	Clinchco town, Dickenson County
70	70	0	0	0	0	0	0	Clinchport town, Scott County
1,409	1,393	4	0	1	0	3	8	Clintwood town, Dickenson County
431	229	195	1	1	0	0	5	Clover CDP, Halifax County
3,047	2,884	107	6	26	0	1	23	Cloverdale CDP, Botetourt County
802	637	152	2	7	0	1	3	Cluster Springs CDP, Halifax County
2,103	2,015	62	2	0	0	1	23	Coeburn town, Wise County
6,682	5,519	994	9	58	0	11	91	Collinsville CDP, Henry County
3,452	2,720	582	16	32	2	4	96	Colonial Beach town, Westmoreland County
16,737	14,020	1,732	63	570	8	14	330	Colonial Heights city
83	44	39	0	0	0	0	0	Columbia town, Fluvanna County
1,430	1,235	171	2	3	0	0	19	Concord CDP
224	166	55	0	0	0	0	3	Appomattox County (part)
1,206	1,069	116	2	3	0	0	16	Campbell County (part)
8,567	6,529	675	5	1,036	6	25	291	Countryside CDP, Loudoun County
2,888	1,365	1,070	3	312	3	14	121	County Center CDP, Prince William County
1,279	613	642	3	3	1	0	17	Courtland town, Southampton County
5,869	4,955	741	18	33	0	8	114	Covington city
918	897	16	2	0	0	0	3	Craigsville town, Augusta County

Table 4.
Race and Hispanic or Latino Origin: 2010—Con.

[For information on confidentiality protection, nonsampling error, and definitions, see Selected Appendixes at <www.census.gov/prod/cen2010/cph-1-a.pdf>]

State County Place	Total population	Race							Hispanic or Latino (of any race)
		One race						Two or More Races	
		White	Black or African American	American Indian and Alaska Native	Asian	Native Hawaiian and Other Pacific Islander	Some Other Race		
PLACE—Con.									
Crewe town, Nottoway County	2,326	1,505	672	20	0	0	87	42	155
Crimora CDP, Augusta County	2,209	2,102	52	11	5	0	7	32	32
Crosspointe CDP, Fairfax County	5,802	4,537	289	13	699	4	85	175	277
Crozet CDP, Albemarle County	5,565	5,017	227	4	186	0	32	99	173
Culpeper town, Culpeper County	16,379	10,070	3,594	92	341	17	1,603	662	2,788
Cumberland CDP, Cumberland County	393	208	167	3	1	0	4	10	10
Dahlgren CDP, King George County	2,653	1,629	810	29	45	0	38	102	109
Dahlgren Center CDP, King George County	599	437	80	4	27	2	10	39	69
Dale City CDP, Prince William County	65,969	29,976	18,883	471	5,005	111	7,703	3,820	17,648
Daleville CDP, Botetourt County	2,557	2,473	46	3	17	0	0	18	23
Damascus town, Washington County	814	791	8	4	4	0	0	7	8
Dante CDP	649	633	11	0	0	0	0	5	1
Dickenson County (part)	83	80	0	0	0	0	0	3	0
Russell County (part)	566	553	11	0	0	0	0	2	1
Danville city	43,055	20,531	20,795	75	403	11	664	576	1,245
Dayton town, Rockingham County	1,530	1,416	11	0	8	0	79	16	138
Deep Creek CDP, Accomack County	115	109	4	0	0	0	0	2	1
Deerfield CDP, Augusta County	132	120	0	0	0	1	0	11	1
Deltaville CDP, Middlesex County	1,119	1,073	23	8	5	0	2	8	13
Dendron town, Surry County	272	103	156	2	1	0	1	9	8
Dillwyn town, Buckingham County	447	272	167	1	0	0	0	7	4
Dooms CDP, Augusta County	1,327	1,273	26	0	1	0	9	18	24
Drakes Branch town, Charlotte County	530	279	231	1	0	0	5	14	9
Dranesville CDP, Fairfax County	11,921	9,087	504	27	1,555	8	307	433	848
Draper CDP, Pulaski County	320	298	19	0	0	0	0	3	0
Dryden CDP, Lee County	1,208	1,180	6	1	8	0	1	12	4
Dublin town, Pulaski County	2,534	2,218	239	1	13	0	27	36	50
Duffield town, Scott County	91	89	0	0	1	0	0	1	0
Dulles Town Center CDP, Loudoun County	4,601	2,323	561	5	1,106	2	399	205	1,037
Dumbarton CDP, Henrico County	7,879	3,724	2,567	27	477	7	792	285	1,468
Dumfries town, Prince William County	4,961	1,962	1,740	73	213	3	656	314	1,328
Dungannon town, Scott County	332	328	0	0	0	0	3	1	3
Dunn Loring CDP, Fairfax County	8,803	6,358	279	17	1,741	6	90	312	540
East Highland Park CDP, Henrico County	14,796	1,605	12,584	55	106	5	107	334	351
East Lexington CDP, Rockbridge County	1,463	1,247	126	10	41	1	1	37	29
Eastville town, Northampton County	305	174	121	0	2	0	4	4	17
Ebony CDP, Brunswick County	161	98	62	0	0	0	0	1	5
Edinburg town, Shenandoah County	1,041	941	24	3	1	0	58	14	115
Elkton town, Rockingham County	2,726	2,565	100	0	13	0	17	31	58
Elliston CDP, Montgomery County	902	817	34	3	2	0	46	0	92
Emory CDP, Washington County	1,251	1,140	69	3	16	1	3	19	21
Emporia city	5,927	1,937	3,706	19	43	4	127	91	262
Enon CDP, Chesterfield County	3,466	2,788	495	8	48	1	57	69	133
Esmont CDP, Albemarle County	528	217	269	5	0	1	21	15	38
Ettrick CDP, Chesterfield County	6,682	1,165	5,236	20	22	0	59	180	193
Ewing CDP, Lee County	439	438	0	0	0	0	0	1	0
Exmore town, Northampton County	1,460	845	551	5	19	0	10	30	65
Fairfax city	22,565	15,706	1,071	111	3,432	14	1,323	908	3,556
Fairfax Station CDP, Fairfax County	12,030	9,487	472	15	1,462	5	210	379	869
Fair Lakes CDP, Fairfax County	7,942	4,117	690	12	2,632	2	167	322	606
Fairlawn CDP, Pulaski County	2,367	2,238	66	4	31	2	8	18	25
Fair Oaks CDP, Fairfax County	30,223	17,464	2,673	62	7,815	42	908	1,259	2,799
Fairview CDP, Mecklenburg County	240	100	136	0	4	0	0	0	3
Fairview Beach CDP, King George County	391	370	11	1	2	0	2	5	4
Falls Church city	12,332	9,853	532	33	1,162	4	259	489	1,109
Falmouth CDP, Stafford County	4,274	3,260	623	11	84	9	137	150	309
Fancy Gap CDP, Carroll County	237	230	0	0	0	0	6	1	6
Farmville town	8,216	5,941	1,958	29	101	10	52	125	192
Cumberland County (part)	531	318	187	7	1	0	4	14	18
Prince Edward County (part)	7,685	5,623	1,771	22	100	10	48	111	174
Ferrum CDP, Franklin County	2,043	1,419	444	13	13	1	139	14	70
Fieldale CDP, Henry County	879	811	48	0	1	0	8	11	9
Fincastle town, Botetourt County	353	314	33	0	2	0	4	0	6
Fishersville CDP, Augusta County	7,462	6,758	427	16	82	3	42	134	161
Flint Hill CDP, Rappahannock County	209	200	7	0	0	0	0	2	7
Floris CDP, Fairfax County	8,375	4,883	294	18	2,785	6	72	317	311
Floyd town, Floyd County	425	400	15	2	2	0	0	6	27
Forest CDP, Bedford County	9,106	7,996	652	10	277	2	84	85	265
Fort Belvoir CDP, Fairfax County	7,100	4,609	1,541	43	176	32	179	520	940
Fort Chiswell CDP, Wythe County	939	904	9	1	12	0	5	8	13
Fort Hunt CDP, Fairfax County	16,045	14,698	368	28	449	9	121	372	698

Table 4.
Race and Hispanic or Latino Origin: 2010—Con.

[For information on confidentiality protection, nonsampling error, and definitions, see Selected Appendixes at <www.census.gov/prod/cen2010/cph-1-a.pdf>]

Not Hispanic or Latino								
	One race							
Total	White	Black or African American	American Indian and Alaska Native	Asian	Native Hawaiian and Other Pacific Islander	Some Other Race	Two or More Races	State County Place
								PLACE—Con.
2,171	1,474	658	9	0	0	0	30	Crewe town, Nottoway County
2,177	2,082	52	10	4	0	0	29	Crimora CDP, Augusta County
5,525	4,359	284	10	699	4	13	156	Crosspointe CDP, Fairfax County
5,392	4,896	219	2	185	0	7	83	Crozet CDP, Albemarle County
13,591	9,191	3,482	46	330	5	54	483	Culpeper town, Culpeper County
383	207	162	3	1	0	0	10	Cumberland CDP, Cumberland County
2,544	1,583	807	24	42	0	0	88	Dahlgren CDP, King George County
530	395	78	3	27	1	1	25	Dahlgren Center CDP, King George County
48,321	22,258	18,229	186	4,920	103	245	2,380	Dale City CDP, Prince William County
2,534	2,452	44	3	17	0	0	18	Daleville CDP, Botetourt County
806	783	8	4	4	0	0	7	Damascus town, Washington County
648	632	11	0	0	0	0	5	Dante CDP
83	80	0	0	0	0	0	3	Dickenson County (part)
565	552	11	0	0	0	0	2	Russell County (part)
41,810	20,107	20,725	66	394	11	33	474	Danville city
1,392	1,363	11	0	8	0	0	10	Dayton town, Rockingham County
114	108	4	0	0	0	0	2	Deep Creek CDP, Accomack County
131	120	0	0	0	1	0	10	Deerfield CDP, Augusta County
1,106	1,063	22	7	5	0	1	8	Deltaville CDP, Middlesex County
264	101	156	2	0	0	0	5	Dendron town, Surry County
443	272	163	1	0	0	0	7	Dillwyn town, Buckingham County
1,303	1,256	26	0	1	0	2	18	Dooms CDP, Augusta County
521	274	231	1	0	0	1	14	Drakes Branch town, Charlotte County
11,073	8,597	492	13	1,554	8	38	371	Dranesville CDP, Fairfax County
320	298	19	0	0	0	0	3	Draper CDP, Pulaski County
1,204	1,177	6	1	7	0	1	12	Dryden CDP, Lee County
2,484	2,199	237	1	13	0	0	34	Dublin town, Pulaski County
91	89	0	0	1	0	0	1	Duffield town, Scott County
3,564	1,754	539	1	1,097	2	16	155	Dulles Town Center CDP, Loudoun County
6,411	3,202	2,485	22	472	7	36	187	Dumbarton CDP, Henrico County
3,633	1,517	1,686	27	204	3	9	187	Dumfries town, Prince William County
329	328	0	0	0	0	0	1	Dungannon town, Scott County
8,263	5,949	272	10	1,739	6	16	271	Dunn Loring CDP, Fairfax County
14,445	1,522	12,459	50	104	5	26	279	East Highland Park CDP, Henrico County
1,434	1,226	125	9	40	1	0	33	East Lexington CDP, Rockbridge County
288	166	115	0	2	0	1	4	Eastville town, Northampton County
156	95	60	0	0	0	0	1	Ebony CDP, Brunswick County
926	890	20	3	1	0	0	12	Edinburg town, Shenandoah County
2,668	2,528	99	0	13	0	1	27	Elkton town, Rockingham County
810	769	34	3	2	0	2	0	Elliston CDP, Montgomery County
1,230	1,129	69	3	16	1	0	12	Emory CDP, Washington County
5,665	1,848	3,685	8	43	4	7	70	Emporia city
3,333	2,723	488	6	48	0	5	63	Enon CDP, Chesterfield County
490	208	269	0	0	1	0	12	Esmont CDP, Albemarle County
6,489	1,115	5,160	16	21	0	13	164	Ettrick CDP, Chesterfield County
439	438	0	0	0	0	0	1	Ewing CDP, Lee County
1,395	804	540	5	19	0	2	25	Exmore town, Northampton County
19,009	13,849	1,030	62	3,403	11	48	606	Fairfax city
11,161	8,883	460	11	1,457	5	38	307	Fairfax Station CDP, Fairfax County
7,336	3,740	670	10	2,616	2	16	282	Fair Lakes CDP, Fairfax County
2,342	2,219	66	4	31	2	3	17	Fairlawn CDP, Pulaski County
27,424	15,799	2,583	34	7,784	41	134	1,049	Fair Oaks CDP, Fairfax County
237	100	133	0	4	0	0	0	Fairview CDP, Mecklenburg County
387	369	11	1	2	0	0	4	Fairview Beach CDP, King George County
11,223	9,093	523	23	1,150	4	20	410	Falls Church city
3,965	3,102	613	8	84	9	14	135	Falmouth CDP, Stafford County
231	230	0	0	0	0	0	1	Fancy Gap CDP, Carroll County
8,024	5,844	1,927	29	101	9	6	108	Farmville town
513	309	183	7	1	0	0	13	Cumberland County (part)
7,511	5,535	1,744	22	100	9	6	95	Prince Edward County (part)
1,973	1,396	440	13	13	1	99	11	Ferrum CDP, Franklin County
870	810	48	0	1	0	0	11	Fieldale CDP, Henry County
347	311	33	0	2	0	1	0	Fincastle town, Botetourt County
7,301	6,668	423	12	82	3	2	111	Fishersville CDP, Augusta County
202	193	7	0	0	0	0	2	Flint Hill CDP, Rappahannock County
8,064	4,667	291	17	2,782	5	17	285	Floris CDP, Fairfax County
398	376	13	1	2	0	0	6	Floyd town, Floyd County
8,841	7,818	644	9	274	2	18	76	Forest CDP, Bedford County
6,160	4,074	1,445	31	168	31	9	402	Fort Belvoir CDP, Fairfax County
926	899	8	1	12	0	0	6	Fort Chiswell CDP, Wythe County
15,347	14,184	359	22	437	9	20	316	Fort Hunt CDP, Fairfax County

Table 4.
Race and Hispanic or Latino Origin: 2010—Con.

[For information on confidentiality protection, nonsampling error, and definitions, see Selected Appendixes at <www.census.gov/prod/cen2010/cph-1-a.pdf>]

State County Place	Total population	Race							Hispanic or Latino (of any race)
		One race						Two or More Races	
		White	Black or African American	American Indian and Alaska Native	Asian	Native Hawaiian and Other Pacific Islander	Some Other Race		
PLACE—Con.									
Fort Lee CDP, Prince George County	3,393	1,414	1,425	12	65	65	178	234	564
Franconia CDP, Fairfax County	18,245	10,739	3,393	69	2,635	23	570	816	2,200
Franklin city	8,582	3,380	4,884	28	64	2	59	165	141
Franklin Farm CDP, Fairfax County	19,288	14,766	634	38	2,996	7	247	600	1,005
Fredericksburg city	24,286	15,596	5,498	100	689	17	1,437	949	2,607
Free Union CDP, Albemarle County	193	178	1	2	1	0	4	7	4
Fries town, Grayson County	484	469	5	1	1	0	1	7	6
Front Royal town, Warren County	14,440	12,295	1,292	35	204	7	212	395	666
Gainesville CDP, Prince William County	11,481	7,455	1,346	34	1,782	7	352	505	1,175
Galax city	7,042	6,044	439	7	37	8	363	144	989
Gargatha CDP, Accomack County	381	221	128	0	2	4	21	5	48
Gasburg CDP, Brunswick County	481	442	30	1	3	0	3	2	10
Gate City town, Scott County	2,034	1,932	62	10	4	0	8	18	12
George Mason CDP, Fairfax County	9,496	6,374	893	39	1,417	7	333	433	921
Glade Spring town, Washington County	1,456	1,366	70	3	1	0	3	13	14
Glasgow town, Rockbridge County	1,133	935	153	6	3	0	20	16	34
Glen Allen CDP, Henrico County	14,774	9,431	3,781	36	925	11	228	362	574
Glen Lyn town, Giles County	115	115	0	0	0	0	0	0	3
Glenvar CDP, Roanoke County	976	931	37	0	1	1	0	6	2
Gloucester Courthouse CDP, Gloucester County	2,951	2,498	341	6	38	0	13	55	63
Gloucester Point CDP, Gloucester County	9,402	8,287	708	22	83	3	56	243	230
Goochland CDP, Goochland County	861	728	83	5	21	0	3	21	22
Gordonsville town	1,496	1,058	355	0	7	0	38	38	64
Louisa County (part)	0	0	0	0	0	0	0	0	0
Orange County (part)	1,496	1,058	355	0	7	0	38	38	64
Goshen town, Rockbridge County	361	354	5	1	0	0	0	1	4
Gratton CDP, Tazewell County	937	913	11	0	4	2	1	6	2
Great Falls CDP, Fairfax County	15,427	12,424	280	17	2,085	3	92	526	603
Greenbackville CDP, Accomack County	192	183	4	0	0	0	0	5	2
Greenbriar CDP, Fairfax County	8,166	5,556	440	19	1,450	7	369	325	1,043
Greenbush CDP, Accomack County	220	131	55	8	1	0	25	0	51
Greenville CDP, Augusta County	832	684	131	9	1	0	2	5	13
Gretna town, Pittsylvania County	1,267	778	467	2	6	0	1	13	9
Grottoes town	2,668	2,461	93	10	16	0	51	37	134
Augusta County (part)	7	5	0	0	0	0	0	2	0
Rockingham County (part)	2,661	2,456	93	10	16	0	51	35	134
Groveton CDP, Fairfax County	14,598	7,369	3,330	76	1,171	7	1,997	648	4,123
Grundy town, Buchanan County	1,021	877	102	1	15	0	12	14	32
Gwynn CDP, Mathews County	602	560	10	1	5	0	2	24	9
Halifax town, Halifax County	1,309	812	468	5	8	0	3	13	13
Hallwood town, Accomack County	206	172	26	1	0	0	2	5	10
Hamilton town, Loudoun County	506	481	15	0	2	0	0	8	16
Hampden-Sydney CDP, Prince Edward County	1,450	1,239	169	4	12	0	11	15	41
Hampton city	137,436	58,642	68,104	594	2,992	154	1,826	5,124	6,241
Hanover CDP, Hanover County	252	213	34	0	4	0	1	0	2
Harborton CDP, Accomack County	131	121	10	0	0	0	0	0	1
Harrisonburg city	48,914	38,371	3,112	127	1,718	62	4,030	1,494	7,665
Harriston CDP, Augusta County	909	828	32	3	4	0	21	21	42
Hayfield CDP, Fairfax County	3,909	3,031	424	11	248	2	58	135	293
Haymarket town, Prince William County	1,782	1,307	145	9	180	1	56	84	173
Haysi town, Dickenson County	498	488	4	1	2	0	0	3	1
Heathsville CDP, Northumberland County	142	121	16	0	0	0	5	0	5
Henry Fork CDP, Franklin County	1,234	833	231	12	1	0	114	43	176
Herndon town, Fairfax County	23,292	11,810	2,223	154	4,170	5	3,719	1,211	7,826
Highland Springs CDP, Henrico County	15,711	4,659	10,388	73	77	8	150	356	334
Hillsboro town, Loudoun County	80	65	1	0	6	0	2	6	1
Hillsville town, Carroll County	2,681	2,610	16	5	19	4	8	19	62
Hiwassee CDP, Pulaski County	264	258	1	0	1	0	0	4	1
Hollins CDP	14,673	12,549	1,282	14	475	5	99	249	427
Botetourt County (part)	152	71	78	0	0	1	0	2	0
Roanoke County (part)	14,521	12,478	1,204	14	475	4	99	247	427
Hollymead CDP, Albemarle County	7,690	6,376	406	13	611	2	88	194	224
Honaker town, Russell County	1,449	1,432	3	4	0	0	0	10	5
Hopewell city	22,591	12,515	8,367	87	181	24	697	720	1,480
Horntown CDP, Accomack County	574	301	258	2	3	0	1	9	11
Horse Pasture CDP, Henry County	2,227	1,485	682	2	6	0	22	30	24
Hot Springs CDP, Bath County	738	601	120	1	3	0	1	12	21
Huntington CDP, Fairfax County	11,267	7,021	1,521	46	1,066	7	1,122	484	2,445
Hurt town, Pittsylvania County	1,304	1,103	185	0	6	0	3	7	10
Hybla Valley CDP, Fairfax County	15,801	6,115	5,028	82	1,412	20	2,458	686	4,922

Table 4.
Race and Hispanic or Latino Origin: 2010—Con.

[For information on confidentiality protection, nonsampling error, and definitions, see Selected Appendixes at <www.census.gov/prod/cen2010/cph-1-a.pdf>]

Not Hispanic or Latino								
	One race							
Total	White	Black or African American	American Indian and Alaska Native	Asian	Native Hawaiian and Other Pacific Islander	Some Other Race	Two or More Races	State County Place
								PLACE—Con.
2,829	1,167	1,356	11	59	65	9	162	Fort Lee CDP, Prince George County
16,045	9,362	3,309	37	2,619	21	41	656	Franconia CDP, Fairfax County
8,441	3,333	4,867	27	63	2	8	141	Franklin city
18,283	14,087	620	31	2,986	7	43	509	Franklin Farm CDP, Fairfax County
21,679	14,760	5,367	58	670	16	64	744	Fredericksburg city
189	178	1	2	1	0	0	7	Free Union CDP, Albemarle County
478	465	5	1	1	0	0	6	Fries town, Grayson County
13,774	11,897	1,270	32	202	4	24	345	Front Royal town, Warren County
10,306	6,760	1,316	22	1,776	4	20	408	Gainesville CDP, Prince William County
6,053	5,501	407	7	37	3	7	91	Galax city
333	194	128	0	2	4	0	5	Gargatha CDP, Accomack County
471	435	30	1	3	0	0	2	Gasburg CDP, Brunswick County
2,022	1,928	62	10	4	0	1	17	Gate City town, Scott County
8,575	5,911	863	14	1,401	7	25	354	George Mason CDP, Fairfax County
1,442	1,355	70	3	1	0	0	13	Glade Spring town, Washington County
1,099	923	152	6	3	0	0	15	Glasgow town, Rockbridge County
14,200	9,185	3,714	31	923	9	39	299	Glen Allen CDP, Henrico County
112	112	0	0	0	0	0	0	Glen Lyn town, Giles County
974	929	37	0	1	1	0	6	Glenvar CDP, Roanoke County
2,888	2,452	338	5	38	0	5	50	Gloucester Courthouse CDP, Gloucester County
9,172	8,161	699	22	81	3	5	201	Gloucester Point CDP, Gloucester County
839	713	83	4	18	0	0	21	Goochland CDP, Goochland County
1,432	1,042	347	0	7	0	1	35	Gordonsville town
0	0	0	0	0	0	0	0	Louisa County (part)
1,432	1,042	347	0	7	0	1	35	Orange County (part)
357	350	5	1	0	0	0	1	Goshen town, Rockbridge County
935	912	11	0	4	2	0	6	Gratton CDP, Tazewell County
14,824	11,939	268	10	2,082	3	45	477	Great Falls CDP, Fairfax County
190	182	4	0	0	0	0	4	Greenbackville CDP, Accomack County
7,123	4,992	424	10	1,448	7	7	235	Greenbriar CDP, Fairfax County
169	119	48	1	1	0	0	0	Greenbush CDP, Accomack County
819	677	130	6	1	0	0	5	Greenville CDP, Augusta County
1,258	770	467	2	6	0	0	13	Gretna town, Pittsylvania County
2,534	2,384	93	6	16	0	2	33	Grottoes town
7	5	0	0	0	0	0	2	Augusta County (part)
2,527	2,379	93	6	16	0	2	31	Rockingham County (part)
10,475	5,687	3,218	33	1,159	7	31	340	Groveton CDP, Fairfax County
989	863	100	1	15	0	0	10	Grundy town, Buchanan County
593	556	10	1	4	0	0	22	Gwynn CDP, Mathews County
1,296	804	468	5	8	0	0	11	Halifax town, Halifax County
196	167	26	1	0	0	0	2	Hallwood town, Accomack County
490	465	15	0	2	0	0	8	Hamilton town, Loudoun County
1,409	1,215	166	3	11	0	2	12	Hampden-Sydney CDP, Prince Edward County
131,195	56,283	66,878	498	2,950	132	266	4,188	Hampton city
250	212	34	0	4	0	0	0	Hanover CDP, Hanover County
130	120	10	0	0	0	0	0	Harborton CDP, Accomack County
41,249	35,391	2,911	67	1,705	54	112	1,009	Harrisonburg city
867	807	31	3	4	0	5	17	Harriston CDP, Augusta County
3,616	2,828	421	8	243	2	6	108	Hayfield CDP, Fairfax County
1,609	1,207	145	8	180	1	2	66	Haymarket town, Prince William County
497	488	4	0	2	0	0	3	Haysi town, Dickenson County
137	121	16	0	0	0	0	0	Heathsville CDP, Northumberland County
1,058	790	229	3	1	0	1	34	Henry Fork CDP, Franklin County
15,466	8,429	2,141	50	4,159	3	53	631	Herndon town, Fairfax County
15,377	4,580	10,303	66	76	7	24	321	Highland Springs CDP, Henrico County
79	65	1	0	6	0	1	6	Hillsboro town, Loudoun County
2,619	2,562	16	5	18	4	0	14	Hillsville town, Carroll County
263	257	1	0	1	0	0	4	Hiwassee CDP, Pulaski County
14,246	12,271	1,263	13	469	4	12	214	Hollins CDP
152	71	78	0	0	1	0	2	Botetourt County (part)
14,094	12,200	1,185	13	469	3	12	212	Roanoke County (part)
7,466	6,258	401	9	610	2	23	163	Hollymead CDP, Albemarle County
1,444	1,432	3	0	0	0	0	9	Honaker town, Russell County
21,111	12,005	8,216	78	174	23	37	578	Hopewell city
563	291	258	2	3	0	0	9	Horntown CDP, Accomack County
2,203	1,483	680	1	6	0	4	29	Horse Pasture CDP, Henry County
717	587	115	1	3	0	0	11	Hot Springs CDP, Bath County
8,822	5,896	1,485	30	1,064	7	25	315	Huntington CDP, Fairfax County
1,294	1,098	181	0	6	0	2	7	Hurt town, Pittsylvania County
10,879	4,048	4,924	45	1,403	16	44	399	Hybla Valley CDP, Fairfax County

Table 4.
Race and Hispanic or Latino Origin: 2010—Con.

[For information on confidentiality protection, nonsampling error, and definitions, see Selected Appendixes at <www.census.gov/prod/cen2010/cph-1-a.pdf>]

State County Place	Total population	Race							Hispanic or Latino (of any race)
		One race						Two or More Races	
		White	Black or African American	American Indian and Alaska Native	Asian	Native Hawaiian and Other Pacific Islander	Some Other Race		
PLACE—Con.									
Idylwood CDP, Fairfax County	17,288	10,262	976	65	3,697	8	1,624	656	3,472
Independence town, Grayson County	947	825	77	5	0	0	20	20	45
Independent Hill CDP, Prince William County	7,419	5,595	1,053	30	294	5	187	255	714
Innsbrook CDP, Henrico County	7,753	4,850	880	23	1,713	3	95	189	298
Iron Gate town, Alleghany County	388	368	15	0	0	0	1	4	4
Irvington town, Lancaster County	432	422	3	1	2	0	2	2	8
Ivanhoe CDP, Wythe County	551	535	2	8	0	0	5	1	8
Ivor town, Southampton County	339	280	43	2	3	0	3	8	2
Ivy CDP, Albemarle County	905	827	46	0	21	0	1	10	22
Jarratt town	638	303	320	5	0	0	4	6	14
Greensville County (part)	502	247	241	5	0	0	4	5	13
Sussex County (part)	136	56	79	0	0	0	0	1	1
Jolivue CDP, Augusta County	1,129	1,030	50	4	25	3	0	17	29
Jonesville town, Lee County	1,034	1,018	3	2	2	0	0	9	4
Keller town, Accomack County	178	133	39	4	0	0	0	2	3
Kenbridge town, Lunenburg County	1,257	667	470	6	2	0	93	19	120
Keokee CDP, Lee County	416	412	2	0	0	0	1	1	3
Keysville town, Charlotte County	832	539	246	4	5	0	26	12	31
Kilmarnock town	1,487	972	477	1	15	0	1	21	17
Lancaster County (part)	1,430	938	454	1	15	0	1	21	17
Northumberland County (part)	57	34	23	0	0	0	0	0	0
King and Queen Court House CDP, King and Queen County	85	49	35	0	0	0	0	1	0
King George CDP, King George County	4,457	3,361	816	18	51	0	22	189	160
Kings Park CDP, Fairfax County	4,333	3,089	179	11	697	8	206	143	699
Kings Park West CDP, Fairfax County	13,390	9,462	688	24	2,278	21	354	563	1,345
Kingstowne CDP, Fairfax County	15,556	9,770	2,631	45	2,019	7	349	735	1,395
King William CDP, King William County	252	160	60	4	4	0	0	24	1
La Crosse town, Mecklenburg County	604	370	192	0	2	0	32	8	124
Lafayette CDP, Montgomery County	449	434	5	0	0	0	4	6	14
Lake Barcroft CDP, Fairfax County	9,558	6,944	496	24	1,100	3	564	427	1,797
Lake Caroline CDP, Caroline County	2,260	1,779	352	20	15	2	24	68	105
Lake Holiday CDP, Frederick County	1,905	1,806	31	7	9	2	10	40	62
Lake Land'Or CDP, Caroline County	4,223	3,053	875	22	36	6	58	173	255
Lake Monticello CDP, Fluvanna County	9,920	8,861	635	18	86	6	68	246	317
Lake of the Woods CDP, Orange County	7,177	6,441	375	21	82	10	58	190	253
Lake Ridge CDP, Prince William County	41,058	25,481	8,283	242	2,737	49	2,186	2,080	6,311
Lakeside CDP, Henrico County	11,849	8,815	1,978	49	310	2	408	287	902
Lake Wilderness CDP, Spotsylvania County	2,669	2,240	238	9	28	3	57	94	174
Lansdowne CDP, Loudoun County	11,253	7,699	1,051	29	1,774	3	226	471	811
Laurel CDP, Henrico County	16,713	9,169	5,076	68	1,043	14	877	466	1,846
Laurel Hill CDP, Fairfax County	6,855	2,798	1,360	19	2,102	7	154	415	574
Laurel Park CDP, Henry County	675	238	414	0	7	0	6	10	23
Lawrenceville town, Brunswick County	1,438	284	1,106	3	8	4	9	24	26
Laymantown CDP, Botetourt County	1,979	1,907	30	3	14	0	2	23	17
Lebanon town, Russell County	3,424	3,241	99	9	30	0	16	29	49
Lee Mont CDP, Accomack County	125	96	11	0	0	3	12	3	15
Leesburg town, Loudoun County	42,616	30,313	4,063	162	3,025	19	3,211	1,823	7,431
Lexington city	7,042	6,003	680	8	155	4	64	128	271
Lincolnia CDP, Fairfax County	22,855	10,872	4,761	109	3,492	14	2,663	944	6,014
Linton Hall CDP, Prince William County	35,725	24,279	4,273	147	3,935	39	1,209	1,843	4,456
Loch Lomond CDP, Prince William County	3,701	2,437	207	31	100	6	740	180	1,538
Long Branch CDP, Fairfax County	7,593	5,392	192	21	1,654	3	149	182	555
Lorton CDP, Fairfax County	18,610	7,256	5,571	58	3,386	37	1,359	943	3,116
Loudoun Valley Estates CDP, Loudoun County	3,656	1,071	155	10	2,230	0	41	149	121
Louisa town, Louisa County	1,555	1,009	425	2	23	0	46	50	116
Lovettsville town, Loudoun County	1,613	1,404	96	5	27	2	30	49	117
Lovingston CDP, Nelson County	520	377	102	3	7	0	6	25	14
Lowes Island CDP, Loudoun County	10,756	8,072	497	31	1,585	6	120	445	680
Low Moor CDP, Alleghany County	258	230	17	1	0	0	2	8	6
Lunenburg CDP, Lunenburg County	165	119	39	1	0	0	0	6	2
Luray town, Page County	4,895	4,506	236	12	26	1	40	74	129
Lynchburg city	75,568	48,674	22,140	237	1,868	37	950	1,662	2,300
Lyndhurst CDP, Augusta County	1,490	1,380	62	4	6	1	19	18	32
McKenney town, Dinwiddie County	483	294	172	0	1	0	1	15	7
McLean CDP, Fairfax County	48,115	38,159	875	66	7,186	14	366	1,449	2,335
McMullin CDP, Smyth County	464	454	6	0	2	0	0	2	2
McNair CDP, Fairfax County	17,513	6,362	2,607	49	7,089	5	707	694	1,792
Madison town, Madison County	229	168	42	4	0	0	0	15	2
Madison Heights CDP, Amherst County	11,285	8,314	2,453	99	79	5	74	261	176

Table 4.
Race and Hispanic or Latino Origin: 2010—Con.

[For information on confidentiality protection, nonsampling error, and definitions, see Selected Appendixes at <www.census.gov/prod/cen2010/cph-1-a.pdf>]

Not Hispanic or Latino								
	One race							
Total	White	Black or African American	American Indian and Alaska Native	Asian	Native Hawaiian and Other Pacific Islander	Some Other Race	Two or More Races	State County Place
								PLACE—Con.
13,816	8,632	950	29	3,660	8	79	458	Idylwood CDP, Fairfax County
902	807	77	4	0	0	0	14	Independence town, Grayson County
6,705	5,155	1,014	20	292	5	18	201	Independent Hill CDP, Prince William County
7,455	4,687	848	21	1,711	2	6	180	Innsbrook CDP, Henrico County
384	365	15	0	0	0	0	4	Iron Gate town, Alleghany County
424	416	3	1	2	0	0	2	Irvington town, Lancaster County
543	533	2	8	0	0	0	0	Ivanhoe CDP, Wythe County
337	280	43	2	3	0	1	8	Ivor town, Southampton County
883	808	44	0	21	0	0	10	Ivy CDP, Albemarle County
624	303	313	5	0	0	0	3	Jarratt town
489	247	234	5	0	0	0	3	Greensville County (part)
135	56	79	0	0	0	0	0	Sussex County (part)
1,100	1,004	50	4	25	3	0	14	Jolivue CDP, Augusta County
1,030	1,014	3	2	2	0	0	9	Jonesville town, Lee County
175	132	39	3	0	0	0	1	Keller town, Accomack County
1,137	646	470	6	2	0	1	12	Kenbridge town, Lunenburg County
413	409	2	0	0	0	1	1	Keokee CDP, Lee County
801	538	246	0	5	0	0	12	Keysville town, Charlotte County
1,470	958	475	1	15	0	0	21	Kilmarnock town
1,413	924	452	1	15	0	0	21	Lancaster County (part)
57	34	23	0	0	0	0	0	Northumberland County (part)
85	49	35	0	0	0	0	1	King and Queen Court House CDP, King and Queen County
4,297	3,258	814	13	51	0	2	159	King George CDP, King George County
3,634	2,646	169	6	694	8	10	101	Kings Park CDP, Fairfax County
12,045	8,591	675	15	2,275	21	38	430	Kings Park West CDP, Fairfax County
14,161	8,887	2,563	40	2,007	7	65	592	Kingstowne CDP, Fairfax County
251	159	60	4	4	0	0	24	King William CDP, King William County
480	282	188	0	2	0	1	7	La Crosse town, Mecklenburg County
435	425	5	0	0	0	0	5	Lafayette CDP, Montgomery County
7,761	5,831	474	10	1,087	3	64	292	Lake Barcroft CDP, Fairfax County
2,155	1,712	344	16	14	2	10	57	Lake Caroline CDP, Caroline County
1,843	1,765	31	6	9	2	1	29	Lake Holiday CDP, Frederick County
3,968	2,905	853	18	36	6	8	142	Lake Land'Or CDP, Caroline County
9,603	8,649	626	16	75	6	15	216	Lake Monticello CDP, Fluvanna County
6,924	6,271	366	20	81	6	7	173	Lake of the Woods CDP, Orange County
34,747	22,209	8,036	87	2,711	41	156	1,507	Lake Ridge CDP, Prince William County
10,947	8,403	1,937	35	299	2	34	237	Lakeside CDP, Henrico County
2,495	2,139	233	8	28	3	7	77	Lake Wilderness CDP, Spotsylvania County
10,442	7,184	1,024	14	1,762	2	39	417	Lansdowne CDP, Loudoun County
14,867	8,373	4,989	53	1,031	9	82	330	Laurel CDP, Henrico County
6,281	2,457	1,341	13	2,089	6	22	353	Laurel Hill CDP, Fairfax County
652	222	414	0	7	0	0	9	Laurel Park CDP, Henry County
1,412	282	1,096	2	8	1	1	22	Lawrenceville town, Brunswick County
1,962	1,892	30	3	14	0	0	23	Laymantown CDP, Botetourt County
3,375	3,210	98	8	30	0	0	29	Lebanon town, Russell County
110	95	9	0	0	3	0	3	Lee Mont CDP, Accomack County
35,185	26,829	3,921	78	2,982	15	101	1,259	Leesburg town, Loudoun County
6,771	5,807	668	8	153	4	12	119	Lexington city
16,841	7,979	4,679	42	3,469	10	85	577	Lincolnia CDP, Fairfax County
31,269	21,661	4,136	69	3,913	16	79	1,395	Linton Hall CDP, Prince William County
2,163	1,781	198	8	91	6	9	70	Loch Lomond CDP, Prince William County
7,038	5,014	187	16	1,646	3	26	146	Long Branch CDP, Fairfax County
15,494	5,864	5,414	32	3,353	33	82	716	Lorton CDP, Fairfax County
3,535	1,004	154	9	2,229	0	10	129	Loudoun Valley Estates CDP, Loudoun County
1,439	960	421	0	23	0	1	34	Louisa town, Louisa County
1,496	1,322	95	5	26	2	3	43	Lovettsville town, Loudoun County
506	372	99	3	7	0	0	25	Lovingston CDP, Nelson County
10,076	7,559	487	17	1,580	6	30	397	Lowes Island CDP, Loudoun County
252	229	17	0	0	0	0	6	Low Moor CDP, Alleghany County
163	119	39	1	0	0	0	4	Lunenburg CDP, Lunenburg County
4,766	4,437	235	10	26	1	3	54	Luray town, Page County
73,268	47,574	21,984	200	1,852	27	184	1,447	Lynchburg city
1,458	1,371	62	3	6	1	0	15	Lyndhurst CDP, Augusta County
476	290	171	0	1	0	1	13	McKenney town, Dinwiddie County
45,780	36,273	851	48	7,156	14	145	1,293	McLean CDP, Fairfax County
462	452	6	0	2	0	0	2	McMullin CDP, Smyth County
15,721	5,457	2,543	45	7,077	4	57	538	McNair CDP, Fairfax County
227	166	42	4	0	0	0	15	Madison town, Madison County
11,109	8,225	2,437	99	78	5	19	246	Madison Heights CDP, Amherst County

Table 4.
Race and Hispanic or Latino Origin: 2010—Con.

[For information on confidentiality protection, nonsampling error, and definitions, see Selected Appendixes at <www.census.gov/prod/cen2010/cph-1-a.pdf>]

State County Place	Total population	Race							Hispanic or Latino (of any race)
		One race						Two or More Races	
		White	Black or African American	American Indian and Alaska Native	Asian	Native Hawaiian and Other Pacific Islander	Some Other Race		
PLACE—Con.									
Makemie Park CDP, Accomack County	155	16	137	0	0	0	0	2	0
Manassas city	37,821	23,336	5,188	229	1,884	52	5,503	1,629	11,876
Manassas Park city	14,273	7,985	1,852	56	1,281	20	2,304	775	4,645
Manchester CDP, Chesterfield County	10,804	5,919	3,438	69	317	13	707	341	1,436
Mantua CDP, Fairfax County	7,135	5,244	184	23	1,407	0	87	190	441
Mappsburg CDP, Accomack County	60	48	11	0	0	0	0	1	0
Mappsville CDP, Accomack County	440	124	151	0	0	4	149	12	222
Marion town, Smyth County	5,968	5,338	424	9	33	2	61	101	148
Marshall CDP, Fauquier County	1,480	1,122	165	7	9	0	132	45	291
Martinsville city	13,821	6,903	6,213	27	129	1	281	267	552
Marumsco CDP, Prince William County	35,036	15,086	7,833	316	2,381	44	7,208	2,168	14,372
Mason Neck CDP, Fairfax County	2,005	1,801	83	3	62	2	13	41	113
Massanetta Springs CDP, Rockingham County	4,833	4,491	80	3	138	0	42	79	169
Massanutten CDP, Rockingham County	2,291	2,201	27	1	14	1	9	38	72
Mathews CDP, Mathews County	555	479	49	2	0	1	0	24	4
Matoaca CDP, Chesterfield County	2,403	1,433	897	3	10	3	5	52	62
Maurertown CDP, Shenandoah County	770	738	14	1	4	0	3	10	12
Max Meadows CDP, Wythe County	562	538	19	0	2	0	0	3	4
Meadowbrook CDP, Chesterfield County	18,312	7,154	7,895	131	764	26	1,820	522	2,813
Meadow View CDP, Washington County	967	920	25	0	2	0	4	16	15
Mechanicsville CDP, Hanover County	36,348	31,623	3,086	167	643	18	262	549	839
Melfa town, Accomack County	408	330	62	4	0	0	0	12	4
Merrifield CDP, Fairfax County	15,212	7,549	913	71	5,366	10	717	586	2,298
Merrimac CDP, Montgomery County	2,133	1,906	110	9	27	1	45	35	102
Metompkin CDP, Accomack County	551	87	393	0	1	0	65	5	113
Middlebrook CDP, Augusta County	213	207	0	0	0	0	5	1	5
Middleburg town, Loudoun County	673	527	118	1	4	0	7	16	42
Middletown town, Frederick County	1,265	1,133	74	2	6	2	18	30	47
Midland CDP, Fauquier County	218	190	20	0	2	0	6	0	24
Mineral town, Louisa County	467	409	39	6	1	0	6	6	29
Modest Town CDP, Accomack County	149	109	33	0	0	0	6	1	21
Montclair CDP, Prince William County	19,570	13,285	3,595	123	1,067	47	517	936	1,939
Monterey town, Highland County	147	145	1	1	0	0	0	0	1
Montrose CDP, Henrico County	7,993	2,266	5,329	31	82	2	64	219	206
Montross town, Westmoreland County	384	306	75	0	1	0	0	2	39
Montvale CDP, Bedford County	698	652	33	2	4	0	0	7	7
Moorefield Station CDP, Loudoun County	77	38	5	1	30	0	0	3	6
Motley CDP, Pittsylvania County	1,015	734	261	2	2	0	1	15	4
Mountain Road CDP, Halifax County	1,100	381	700	0	0	0	3	16	7
Mount Crawford town, Rockingham County	433	409	13	0	2	0	8	1	10
Mount Hermon CDP, Pittsylvania County	3,966	3,495	336	7	55	0	18	55	58
Mount Jackson town, Shenandoah County	1,994	1,676	21	17	14	0	227	39	408
Mount Sidney CDP, Augusta County	663	630	16	4	0	0	7	6	23
Mount Vernon CDP, Fairfax County	12,416	8,881	1,588	54	828	8	678	379	1,670
Narrows town, Giles County	2,029	1,979	14	4	7	0	15	10	31
Nassawadox town, Northampton County	499	278	205	0	1	0	8	7	14
Nathalie CDP, Halifax County	183	77	101	2	0	0	3	0	4
Neabsco CDP, Prince William County	12,068	4,693	4,620	52	1,252	18	723	710	1,778
Nellysford CDP, Nelson County	1,076	1,024	31	1	8	0	5	7	7
Nelsonia CDP, Accomack County	523	191	282	0	3	0	36	11	77
New Baltimore CDP, Fauquier County	8,119	7,327	349	15	158	3	94	173	402
New Castle town, Craig County	153	150	0	1	0	0	0	2	0
New Church CDP, Accomack County	205	160	34	1	2	0	7	1	8
New Hope CDP, Augusta County	797	775	14	0	1	0	0	7	2
Newington CDP, Fairfax County	12,943	7,600	1,996	40	1,870	14	682	741	1,833
Newington Forest CDP, Fairfax County	12,442	8,018	1,399	49	1,821	18	468	669	1,652
New Kent CDP, New Kent County	239	201	24	0	1	0	0	13	6
New Market town, Shenandoah County	2,146	1,889	33	8	9	0	143	64	252
Newport News city	180,719	88,518	73,514	851	4,956	315	4,850	7,715	13,590
New River CDP, Pulaski County	244	141	93	2	0	0	0	8	3
Newsoms town, Southampton County	321	161	156	1	0	0	3	0	4
Nickelsville town, Scott County	383	362	1	4	0	11	4	1	18
Nokesville CDP, Prince William County	1,354	1,229	43	6	26	0	20	30	70
Norfolk city	242,803	114,304	104,672	1,200	7,999	396	5,407	8,825	16,144
North Shore CDP, Franklin County	3,094	3,012	40	16	8	0	6	12	31
North Springfield CDP, Fairfax County	7,274	4,099	457	45	1,546	4	872	251	1,889
Norton city	3,958	3,510	250	5	56	0	42	95	68
Nottoway Court House CDP, Nottoway County	84	42	38	0	0	0	0	4	0
Oak Grove CDP, Loudoun County	1,777	521	219	10	812	10	126	79	270
Oak Hall CDP, Accomack County	255	168	71	2	0	5	3	6	7
Oak Level CDP, Henry County	857	791	58	3	1	0	0	4	2

Table 4.
Race and Hispanic or Latino Origin: 2010—Con.

[For information on confidentiality protection, nonsampling error, and definitions, see Selected Appendixes at <www.census.gov/prod/cen2010/cph-1-a.pdf>]

Not Hispanic or Latino								
	One race							
Total	White	Black or African American	American Indian and Alaska Native	Asian	Native Hawaiian and Other Pacific Islander	Some Other Race	Two or More Races	State County Place
								PLACE—Con.
155	16	137	0	0	0	0	2	Makemie Park CDP, Accomack County
25,945	17,994	4,905	99	1,861	41	125	920	Manassas city
9,628	6,070	1,784	31	1,261	17	48	417	Manassas Park city
9,368	5,390	3,386	21	313	7	33	218	Manchester CDP, Chesterfield County
6,694	4,920	177	17	1,407	0	7	166	Mantua CDP, Fairfax County
60	48	11	0	0	0	0	1	Mappsburg CDP, Accomack County
218	49	148	0	0	0	11	10	Mappsville CDP, Accomack County
5,820	5,271	417	9	33	2	4	84	Marion town, Smyth County
1,189	975	165	7	9	0	1	32	Marshall CDP, Fauquier County
13,269	6,707	6,191	18	127	0	10	216	Martinsville city
20,664	9,510	7,474	87	2,346	35	157	1,055	Marumsco CDP, Prince William County
1,892	1,717	78	3	58	2	0	34	Mason Neck CDP, Fairfax County
4,664	4,380	77	1	138	0	4	64	Massanetta Springs CDP, Rockingham County
2,219	2,143	26	1	14	1	3	31	Massanutten CDP, Rockingham County
551	475	49	2	0	1	0	24	Mathews CDP, Mathews County
2,341	1,400	886	3	8	2	2	40	Matoaca CDP, Chesterfield County
758	730	13	1	4	0	0	10	Maurertown CDP, Shenandoah County
558	534	19	0	2	0	0	3	Max Meadows CDP, Wythe County
15,499	6,507	7,755	73	763	12	30	359	Meadowbrook CDP, Chesterfield County
952	908	24	0	2	0	2	16	Meadow View CDP, Washington County
35,509	31,137	3,035	143	639	14	49	492	Mechanicsville CDP, Hanover County
404	329	62	1	0	0	0	12	Melfa town, Accomack County
12,914	6,156	849	37	5,351	7	58	456	Merrifield CDP, Fairfax County
2,031	1,863	103	5	27	1	4	28	Merrimac CDP, Montgomery County
438	43	393	0	1	0	0	1	Metompkin CDP, Accomack County
208	207	0	0	0	0	0	1	Middlebrook CDP, Augusta County
631	490	118	1	4	0	2	16	Middleburg town, Loudoun County
1,218	1,108	74	2	6	2	0	26	Middletown town, Frederick County
194	173	20	0	1	0	0	0	Midland CDP, Fauquier County
438	393	39	2	1	0	0	3	Mineral town, Louisa County
128	95	33	0	0	0	0	0	Modest Town CDP, Accomack County
17,631	12,232	3,462	82	1,054	43	50	708	Montclair CDP, Prince William County
146	145	1	0	0	0	0	0	Monterey town, Highland County
7,787	2,198	5,270	29	82	2	12	194	Montrose CDP, Henrico County
345	267	75	0	1	0	0	2	Montross town, Westmoreland County
691	650	28	2	4	0	0	7	Montvale CDP, Bedford County
71	32	5	1	30	0	0	3	Moorefield Station CDP, Loudoun County
1,011	732	261	1	2	0	0	15	Motley CDP, Pittsylvania County
1,093	380	697	0	0	0	0	16	Mountain Road CDP, Halifax County
423	407	13	0	2	0	0	1	Mount Crawford town, Rockingham County
3,908	3,464	333	7	55	0	0	49	Mount Hermon CDP, Pittsylvania County
1,586	1,515	21	17	14	0	1	18	Mount Jackson town, Shenandoah County
640	624	6	4	0	0	0	6	Mount Sidney CDP, Augusta County
10,746	8,016	1,539	38	818	7	30	298	Mount Vernon CDP, Fairfax County
1,998	1,963	14	4	7	0	0	10	Narrows town, Giles County
485	269	204	0	1	0	4	7	Nassawadox town, Northampton County
179	77	100	2	0	0	0	0	Nathalie CDP, Halifax County
10,290	3,927	4,509	20	1,230	18	40	546	Neabsco CDP, Prince William County
1,069	1,021	31	1	8	0	2	6	Nellysford CDP, Nelson County
446	152	282	0	3	0	0	9	Nelsonia CDP, Accomack County
7,717	7,070	323	14	156	3	13	138	New Baltimore CDP, Fauquier County
153	150	0	1	0	0	0	2	New Castle town, Craig County
197	159	34	1	2	0	0	1	New Church CDP, Accomack County
795	774	13	0	1	0	0	7	New Hope CDP, Augusta County
11,110	6,623	1,959	28	1,856	11	58	575	Newington CDP, Fairfax County
10,790	7,037	1,363	33	1,807	14	34	502	Newington Forest CDP, Fairfax County
233	197	23	0	1	0	0	12	New Kent CDP, New Kent County
1,894	1,816	32	8	8	0	1	29	New Market town, Shenandoah County
167,129	83,153	71,727	682	4,858	284	308	6,117	Newport News city
241	141	93	2	0	0	0	5	New River CDP, Pulaski County
317	161	155	1	0	0	0	0	Newsoms town, Southampton County
365	362	1	1	0	0	0	1	Nickelsville town, Scott County
1,284	1,187	43	6	21	0	4	23	Nokesville CDP, Prince William County
226,659	107,463	102,452	935	7,861	359	471	7,118	Norfolk city
3,063	2,990	40	15	8	0	0	10	North Shore CDP, Franklin County
5,385	3,194	442	10	1,540	4	27	168	North Springfield CDP, Fairfax County
3,890	3,478	250	5	56	0	6	95	Norton city
84	42	38	0	0	0	0	4	Nottoway Court House CDP, Nottoway County
1,507	388	214	10	808	10	6	71	Oak Grove CDP, Loudoun County
248	165	71	2	0	5	0	5	Oak Hall CDP, Accomack County
855	790	57	3	1	0	0	4	Oak Level CDP, Henry County

Table 4.
Race and Hispanic or Latino Origin: 2010—Con.

[For information on confidentiality protection, nonsampling error, and definitions, see Selected Appendixes at <www.census.gov/prod/cen2010/cph-1-a.pdf>]

State County Place	Total population	Race							Hispanic or Latino (of any race)
		One race						Two or More Races	
		White	Black or African American	American Indian and Alaska Native	Asian	Native Hawaiian and Other Pacific Islander	Some Other Race		
PLACE—Con.									
Oakton CDP, Fairfax County	34,166	22,642	1,711	105	6,805	10	1,472	1,421	4,022
Occoquan town	934	756	108	10	31	0	8	21	37
Fairfax County (part)	0	0	0	0	0	0	0	0	0
Prince William County (part)	934	756	108	10	31	0	8	21	37
Onancock town, Accomack County	1,263	766	434	3	13	1	23	23	53
Onley town, Accomack County	516	379	86	2	4	0	34	11	50
Opal CDP, Fauquier County	691	575	57	2	10	1	27	19	53
Orange town, Orange County	4,721	3,403	1,083	18	16	2	71	128	164
Painter town, Accomack County	229	150	62	9	6	0	2	0	33
Palmyra CDP, Fluvanna County	104	81	16	0	0	0	7	0	6
Pamplin City town	219	186	29	1	0	0	2	1	2
Appomattox County (part)	188	164	20	1	0	0	2	1	2
Prince Edward County (part)	31	22	9	0	0	0	0	0	0
Pantops CDP, Albemarle County	3,027	2,343	395	8	153	4	64	60	150
Parksley town, Accomack County	842	629	120	11	12	0	52	18	135
Parrott CDP, Pulaski County	435	427	4	0	3	0	0	1	0
Passapatanzy CDP, King George County	1,283	1,011	205	2	9	0	17	39	42
Pastoria CDP, Accomack County	649	230	344	6	4	1	60	4	95
Patrick Springs CDP, Patrick County	1,845	1,617	166	1	1	0	32	28	55
Pearisburg town, Giles County	2,786	2,684	64	4	12	0	7	15	28
Pembroke town, Giles County	1,128	1,030	70	2	2	0	0	24	10
Penhook CDP, Franklin County	801	685	99	0	5	0	6	6	17
Pennington Gap town, Lee County	1,781	1,696	42	4	1	0	21	17	28
Petersburg city	32,420	5,217	25,646	97	267	19	597	577	1,216
Phenix town, Charlotte County	226	208	14	0	0	0	2	2	0
Pimmit Hills CDP, Fairfax County	6,094	4,237	223	53	938	7	334	302	1,213
Piney Mountain CDP, Albemarle County	1,130	695	306	2	31	0	37	59	83
Plum Creek CDP, Montgomery County	1,524	1,439	22	9	10	0	17	27	41
Pocahontas town, Tazewell County	389	359	15	2	0	0	0	13	4
Poquoson city	12,150	11,557	78	38	260	3	39	175	221
Port Royal town, Caroline County	126	64	54	1	0	5	0	2	5
Portsmouth city	95,535	39,701	50,878	421	1,019	112	916	2,488	2,919
Potomac Mills CDP, Prince William County	5,614	2,751	1,271	86	577	4	596	329	1,524
Pound town, Wise County	1,037	1,007	6	0	0	0	9	15	11
Prices Fork CDP, Montgomery County	1,066	977	33	2	37	1	6	10	32
Prince George CDP, Prince George County	2,066	1,457	459	11	20	0	58	61	129
Pulaski town, Pulaski County	9,086	8,086	708	24	53	1	27	187	172
Pungoteague CDP, Accomack County	347	216	117	5	0	0	6	3	7
Purcellville town, Loudoun County	7,727	6,648	404	12	250	2	155	256	513
Quantico town, Prince William County	480	288	118	1	43	5	4	21	44
Quantico Base CDP	4,452	3,366	546	8	114	21	149	248	699
Prince William County (part)	4,452	3,366	546	8	114	21	149	248	699
Stafford County (part)	0	0	0	0	0	0	0	0	0
Quinby CDP, Accomack County	282	256	20	2	0	0	1	3	9
Radford city	16,408	14,273	1,279	33	256	5	156	406	385
Raven CDP	2,270	2,232	6	0	0	0	3	29	7
Russell County (part)	355	341	1	0	0	0	1	12	2
Tazewell County (part)	1,915	1,891	5	0	0	0	2	17	5
Ravensworth CDP, Fairfax County	2,466	1,640	61	6	534	4	148	73	355
Remington town, Fauquier County	598	445	105	1	4	0	26	17	37
Reston CDP, Fairfax County	58,404	40,959	5,654	183	6,382	26	2,830	2,370	7,479
Rich Creek town, Giles County	774	740	8	0	11	0	10	5	13
Richlands town, Tazewell County	5,823	5,636	38	8	79	2	7	53	21
Richmond city	204,214	83,288	103,342	705	4,750	158	7,331	4,640	12,803
Ridgeway town, Henry County	742	577	113	8	14	0	20	10	40
Riner CDP, Montgomery County	859	826	15	1	0	0	0	17	14
Rivanna CDP, Albemarle County	1,860	1,741	56	4	15	0	9	35	32
Riverdale CDP, Halifax County	956	660	260	7	1	0	19	9	37
Riverview CDP, Wise County	782	772	3	2	0	0	4	1	8
Roanoke city	97,032	62,343	27,612	279	1,704	53	2,299	2,742	5,345
Rockwood CDP, Chesterfield County	8,431	5,839	1,760	21	349	1	209	252	462
Rocky Mount town, Franklin County	4,799	3,567	912	20	62	1	122	115	231
Rose Hill CDP (Fairfax County), Fairfax County	20,226	13,358	2,225	82	1,989	19	1,781	772	4,220
Rose Hill CDP (Lee County), Lee County	799	785	0	2	0	0	4	8	9
Round Hill town, Loudoun County	539	503	15	1	6	0	9	5	19
Ruckersville CDP, Greene County	1,141	975	79	7	13	0	31	36	70
Rural Retreat town, Wythe County	1,483	1,448	12	1	1	1	10	10	17
Rushmere CDP, Isle of Wight County	1,018	387	612	5	2	0	6	6	4

Table 4.
Race and Hispanic or Latino Origin: 2010—Con.

[For information on confidentiality protection, nonsampling error, and definitions, see Selected Appendixes at <www.census.gov/prod/cen2010/cph-1-a.pdf>]

Not Hispanic or Latino								
	One race							
Total	White	Black or African American	American Indian and Alaska Native	Asian	Native Hawaiian and Other Pacific Islander	Some Other Race	Two or More Races	State County Place
								PLACE—Con.
30,144	20,411	1,640	72	6,769	10	134	1,108	Oakton CDP, Fairfax County
897	739	100	7	31	0	2	18	Occoquan town
0	0	0	0	0	0	0	0	Fairfax County (part)
897	739	100	7	31	0	2	18	Prince William County (part)
1,210	743	430	3	13	1	1	19	Onancock town, Accomack County
466	368	86	1	4	0	0	7	Onley town, Accomack County
638	553	56	1	10	1	0	17	Opal CDP, Fauquier County
4,557	3,340	1,078	12	16	2	1	108	Orange town, Orange County
196	127	62	1	6	0	0	0	Painter town, Accomack County
98	80	16	0	0	0	2	0	Palmyra CDP, Fluvanna County
217	184	29	1	0	0	2	1	Pamplin City town
186	162	20	1	0	0	2	1	Appomattox County (part)
31	22	9	0	0	0	0	0	Prince Edward County (part)
2,877	2,259	393	8	150	3	12	52	Pantops CDP, Albemarle County
707	554	120	8	12	0	1	12	Parksley town, Accomack County
435	427	4	0	3	0	0	1	Parrott CDP, Pulaski County
1,241	985	204	2	9	0	7	34	Passapatanzy CDP, King George County
554	200	344	2	3	1	0	4	Pastoria CDP, Accomack County
1,790	1,601	166	1	1	0	0	21	Patrick Springs CDP, Patrick County
2,758	2,664	64	4	11	0	0	15	Pearisburg town, Giles County
1,118	1,021	70	2	2	0	0	23	Pembroke town, Giles County
784	671	99	0	5	0	3	6	Penhook CDP, Franklin County
1,753	1,686	41	4	1	0	4	17	Pennington Gap town, Lee County
31,204	4,902	25,419	87	263	12	31	490	Petersburg city
226	208	14	0	0	0	2	2	Phenix town, Charlotte County
4,881	3,532	203	8	924	7	21	186	Pimmit Hills CDP, Fairfax County
1,047	666	301	0	31	0	3	46	Piney Mountain CDP, Albemarle County
1,483	1,430	22	0	10	0	4	17	Plum Creek CDP, Montgomery County
385	357	15	2	0	0	0	11	Pocahontas town, Tazewell County
11,929	11,398	78	34	259	3	6	151	Poquoson city
121	63	54	1	0	1	0	2	Port Royal town, Caroline County
92,616	38,526	50,327	379	994	104	118	2,168	Portsmouth city
4,090	2,080	1,208	5	574	4	14	205	Potomac Mills CDP, Prince William County
1,026	1,005	6	0	0	0	0	15	Pound town, Wise County
1,034	951	33	2	37	1	0	10	Prices Fork CDP, Montgomery County
1,937	1,409	450	11	20	0	5	42	Prince George CDP, Prince George County
8,914	7,967	700	24	53	1	8	161	Pulaski town, Pulaski County
340	215	117	5	0	0	0	3	Pungoteague CDP, Accomack County
7,214	6,342	388	7	248	2	13	214	Purcellville town, Loudoun County
436	261	110	0	43	5	0	17	Quantico town, Prince William County
3,753	2,955	494	6	107	18	7	166	Quantico Base CDP
3,753	2,955	494	6	107	18	7	166	Prince William County (part)
0	0	0	0	0	0	0	0	Stafford County (part)
273	250	20	2	0	0	0	1	Quinby CDP, Accomack County
16,023	14,075	1,262	30	251	5	23	377	Radford city
2,263	2,226	6	0	0	0	2	29	Raven CDP
353	340	1	0	0	0	0	12	Russell County (part)
1,910	1,886	5	0	0	0	2	17	Tazewell County (part)
2,111	1,452	59	5	531	4	10	50	Ravensworth CDP, Fairfax County
561	437	102	1	4	0	1	16	Remington town, Fauquier County
50,925	36,952	5,467	99	6,328	22	205	1,852	Reston CDP, Fairfax County
761	737	8	0	11	0	0	5	Rich Creek town, Giles County
5,802	5,622	38	6	79	2	2	53	Richlands town, Tazewell County
191,411	79,813	102,264	514	4,679	93	367	3,681	Richmond city
702	559	113	8	14	0	0	8	Ridgeway town, Henry County
845	815	15	1	0	0	0	14	Riner CDP, Montgomery County
1,828	1,715	56	3	15	0	4	35	Rivanna CDP, Albemarle County
919	656	246	7	1	0	0	9	Riverdale CDP, Halifax County
774	768	3	2	0	0	0	1	Riverview CDP, Wise County
91,687	60,042	27,256	198	1,676	36	199	2,280	Roanoke city
7,969	5,649	1,726	15	340	1	18	220	Rockwood CDP, Chesterfield County
4,568	3,484	905	18	62	1	2	96	Rocky Mount town, Franklin County
16,006	11,238	2,161	43	1,977	18	76	493	Rose Hill CDP (Fairfax County), Fairfax County
790	780	0	2	0	0	0	8	Rose Hill CDP (Lee County), Lee County
520	493	15	1	6	0	0	5	Round Hill town, Loudoun County
1,071	943	78	2	12	0	3	33	Ruckersville CDP, Greene County
1,466	1,441	12	1	1	1	0	10	Rural Retreat town, Wythe County
1,014	385	612	5	2	0	4	6	Rushmere CDP, Isle of Wight County

Table 4.
Race and Hispanic or Latino Origin: 2010—Con.

[For information on confidentiality protection, nonsampling error, and definitions, see Selected Appendixes at <www.census.gov/prod/cen2010/cph-1-a.pdf>]

State County Place	Total population	Race							Hispanic or Latino (of any race)
		One race						Two or More Races	
		White	Black or African American	American Indian and Alaska Native	Asian	Native Hawaiian and Other Pacific Islander	Some Other Race		
PLACE—Con.									
Rustburg CDP, Campbell County	1,431	1,081	281	0	14	0	10	45	22
St. Charles town, Lee County	128	128	0	0	0	0	0	0	0
St. Paul town	970	918	14	3	1	0	18	16	28
Russell County (part)	198	194	2	0	1	0	0	1	0
Wise County (part)	772	724	12	3	0	0	18	15	28
Salem city	24,802	21,872	1,763	62	402	6	323	374	601
Saltville town	2,077	2,046	8	2	3	0	4	14	11
Smyth County (part)	1,866	1,838	6	2	3	0	3	14	7
Washington County (part)	211	208	2	0	0	0	1	0	4
Saluda CDP, Middlesex County	769	502	244	1	2	0	2	18	18
Sandston CDP, Henrico County	7,571	4,587	2,493	67	98	4	147	175	359
Sandy Level CDP, Henry County	484	171	302	0	0	0	3	8	4
Sanford CDP, Accomack County	212	181	21	0	1	0	8	1	8
Savage Town CDP, Accomack County	78	0	74	0	0	0	4	0	6
Savageville CDP, Accomack County	175	37	136	0	1	0	0	1	0
Saxis town, Accomack County	241	235	1	0	0	0	0	5	0
Schuyler CDP, Nelson County	298	275	5	1	1	0	6	10	3
Scotland CDP, Surry County	203	131	68	0	0	0	0	4	1
Scottsburg town, Halifax County	119	106	13	0	0	0	0	0	8
Scottsville town	566	517	32	0	6	1	2	8	10
Albemarle County (part)	531	486	31	0	6	1	2	5	9
Fluvanna County (part)	35	31	1	0	0	0	0	3	1
Sedley CDP, Southampton County	470	407	55	1	2	0	0	5	0
Selma CDP, Alleghany County	529	520	4	2	0	0	1	2	2
Seven Corners CDP, Fairfax County	9,255	4,109	664	85	1,842	12	1,982	561	4,096
Seven Mile Ford CDP, Smyth County	783	758	18	0	0	1	1	5	2
Shawneeland CDP, Frederick County	1,873	1,799	26	1	9	2	14	22	39
Shawsville CDP, Montgomery County	1,310	1,240	40	4	1	0	4	21	16
Shenandoah town, Page County	2,373	2,286	34	6	7	0	14	26	43
Shenandoah Farms CDP	3,033	2,882	53	14	17	1	7	59	66
Clarke County (part)	31	30	0	0	1	0	0	0	0
Warren County (part)	3,002	2,852	53	14	16	1	7	59	66
Shenandoah Retreat CDP, Clarke County	518	496	6	5	4	0	1	6	10
Shenandoah Shores CDP, Warren County	934	880	20	0	5	0	9	20	35
Sherando CDP, Augusta County	688	662	10	1	0	1	2	12	6
Shipman CDP, Nelson County	507	373	121	0	0	0	2	11	17
Short Pump CDP, Henrico County	24,729	18,551	1,411	33	3,939	3	177	615	784
Skyland Estates CDP, Warren County	830	770	17	5	6	0	15	17	34
Smithfield town, Isle of Wight County	8,089	5,439	2,322	30	73	8	35	182	175
Snowville CDP, Pulaski County	149	147	0	1	1	0	0	0	5
South Boston town, Halifax County	8,142	3,763	4,087	20	45	0	128	99	185
Southern Gateway CDP, Stafford County	2,805	1,599	780	14	95	4	151	162	330
Southampton Meadows CDP, Southampton County	592	51	507	1	0	0	2	31	12
South Hill town, Mecklenburg County	4,650	2,421	1,968	11	96	4	62	88	134
South Riding CDP, Loudoun County	24,256	14,120	1,564	52	7,019	14	507	980	1,806
South Run CDP, Fairfax County	6,389	5,117	325	10	717	8	42	170	280
Southside Chesconessex CDP, Accomack County	131	130	0	0	0	0	0	1	0
Sperryville CDP, Rappahannock County	342	320	18	1	1	0	0	2	14
Spotsylvania Courthouse CDP, Spotsylvania County	4,239	3,248	628	12	56	2	121	172	239
Springfield CDP, Fairfax County	30,484	14,846	2,739	211	7,415	26	3,828	1,419	7,766
Springville CDP, Tazewell County	1,371	1,334	8	4	2	0	5	18	9
Stafford Courthouse CDP, Stafford County	4,320	2,630	1,311	9	129	1	133	107	398
Stanardsville town, Greene County	367	283	65	0	0	0	18	1	16
Stanley town, Page County	1,689	1,655	5	5	3	0	9	12	32
Stanleytown CDP, Henry County	1,422	1,255	56	3	12	0	85	11	98
Staunton city	23,746	19,874	2,885	48	185	7	189	558	513
Stephens City town, Frederick County	1,829	1,556	129	2	33	0	43	66	134
Sterling CDP, Loudoun County	27,822	15,147	2,258	131	3,925	23	4,982	1,356	9,230
Stone Ridge CDP, Loudoun County	7,214	3,968	728	20	1,998	2	116	382	597
Stony Creek town, Sussex County	198	142	53	0	0	0	1	2	6
Strasburg town, Shenandoah County	6,398	5,779	320	12	55	0	85	147	271
Stuart town, Patrick County	1,408	1,216	126	7	12	0	26	21	43
Stuarts Draft CDP, Augusta County	9,235	8,657	347	14	46	0	31	140	158
Sudley CDP, Prince William County	16,203	8,213	2,500	147	993	40	3,436	874	6,115
Suffolk city	84,585	44,197	36,120	268	1,350	54	648	1,948	2,415
Sugar Grove CDP, Smyth County	758	721	16	3	1	0	1	16	8

Table 4.
Race and Hispanic or Latino Origin: 2010—Con.

[For information on confidentiality protection, nonsampling error, and definitions, see Selected Appendixes at <www.census.gov/prod/cen2010/cph-1-a.pdf>]

Not Hispanic or Latino								
	One race							
Total	White	Black or African American	American Indian and Alaska Native	Asian	Native Hawaiian and Other Pacific Islander	Some Other Race	Two or More Races	State County Place
								PLACE—Con.
1,409	1,072	281	0	14	0	0	42	Rustburg CDP, Campbell County
128	128	0	0	0	0	0	0	St. Charles town, Lee County
942	911	14	3	1	0	0	13	St. Paul town
198	194	2	0	1	0	0	1	Russell County (part)
744	717	12	3	0	0	0	12	Wise County (part)
24,201	21,653	1,732	55	398	6	31	326	Salem city
2,066	2,038	8	2	3	0	1	14	Saltville town
1,859	1,833	6	2	3	0	1	14	Smyth County (part)
207	205	2	0	0	0	0	0	Washington County (part)
751	494	238	1	2	0	0	16	Saluda CDP, Middlesex County
7,212	4,459	2,456	57	95	2	6	137	Sandston CDP, Henrico County
480	171	301	0	0	0	0	8	Sandy Level CDP, Henry County
204	181	21	0	1	0	0	1	Sanford CDP, Accomack County
72	0	72	0	0	0	0	0	Savage Town CDP, Accomack County
175	37	136	0	1	0	0	1	Savageville CDP, Accomack County
241	235	1	0	0	0	0	5	Saxis town, Accomack County
295	274	5	1	1	0	6	8	Schuyler CDP, Nelson County
202	130	68	0	0	0	0	4	Scotland CDP, Surry County
111	98	13	0	0	0	0	0	Scottsburg town, Halifax County
556	509	32	0	6	0	2	7	Scottsville town
522	479	31	0	6	0	2	4	Albemarle County (part)
34	30	1	0	0	0	0	3	Fluvanna County (part)
470	407	55	1	2	0	0	5	Sedley CDP, Southampton County
527	519	4	2	0	0	0	2	Selma CDP, Alleghany County
5,159	2,371	605	23	1,822	8	62	268	Seven Corners CDP, Fairfax County
781	758	18	0	0	1	0	4	Seven Mile Ford CDP, Smyth County
1,834	1,778	26	1	8	2	1	18	Shawneeland CDP, Frederick County
1,294	1,230	40	4	1	0	0	19	Shawsville CDP, Montgomery County
2,330	2,264	33	4	7	0	0	22	Shenandoah town, Page County
2,967	2,831	52	13	16	1	1	53	Shenandoah Farms CDP
31	30	0	0	1	0	0	0	Clarke County (part)
2,936	2,801	52	13	15	1	1	53	Warren County (part)
508	488	6	4	4	0	0	6	Shenandoah Retreat CDP, Clarke County
899	864	18	0	5	0	1	11	Shenandoah Shores CDP, Warren County
682	660	10	1	0	1	0	10	Sherando CDP, Augusta County
490	360	121	0	0	0	0	9	Shipman CDP, Nelson County
23,945	17,993	1,383	29	3,929	3	52	556	Short Pump CDP, Henrico County
796	750	17	5	6	0	1	17	Skyland Estates CDP, Warren County
7,914	5,344	2,305	26	72	7	6	154	Smithfield town, Isle of Wight County
144	142	0	1	1	0	0	0	Snowville CDP, Pulaski County
7,957	3,712	4,070	20	45	0	16	94	South Boston town, Halifax County
2,475	1,476	760	12	95	3	3	126	Southern Gateway CDP, Stafford County
580	51	505	1	0	0	0	23	Southampton Meadows CDP, Southampton County
4,516	2,367	1,953	11	96	4	3	82	South Hill town, Mecklenburg County
22,450	13,019	1,506	39	6,995	10	44	837	South Riding CDP, Loudoun County
6,109	4,902	320	9	710	8	15	145	South Run CDP, Fairfax County
131	130	0	0	0	0	0	1	Southside Chesconessex CDP, Accomack County
328	306	18	1	1	0	0	2	Sperryville CDP, Rappahannock County
4,000	3,148	626	11	56	2	6	151	Spotsylvania Courthouse CDP, Spotsylvania County
22,718	11,659	2,659	38	7,382	20	116	844	Springfield CDP, Fairfax County
1,362	1,330	8	4	2	0	0	18	Springville CDP, Tazewell County
3,922	2,421	1,271	8	126	1	7	88	Stafford Courthouse CDP, Stafford County
351	282	65	0	0	0	3	1	Stanardsville town, Greene County
1,657	1,636	5	5	3	0	0	8	Stanley town, Page County
1,324	1,240	56	3	12	0	3	10	Stanleytown CDP, Henry County
23,233	19,584	2,859	41	182	3	61	503	Staunton city
1,695	1,481	123	1	33	0	0	57	Stephens City town, Frederick County
18,592	11,631	2,149	46	3,897	17	110	742	Sterling CDP, Loudoun County
6,617	3,583	700	16	1,990	2	17	309	Stone Ridge CDP, Loudoun County
192	136	53	0	0	0	1	2	Stony Creek town, Sussex County
6,127	5,632	307	8	54	0	3	123	Strasburg town, Shenandoah County
1,365	1,203	126	7	12	0	1	16	Stuart town, Patrick County
9,077	8,556	335	14	45	0	1	126	Stuarts Draft CDP, Augusta County
10,088	6,080	2,417	51	983	12	70	475	Sudley CDP, Prince William County
82,170	43,034	35,771	232	1,324	50	109	1,650	Suffolk city
750	716	16	3	1	0	0	14	Sugar Grove CDP, Smyth County

Table 4.
Race and Hispanic or Latino Origin: 2010—Con.

[For information on confidentiality protection, nonsampling error, and definitions, see Selected Appendixes at <www.census.gov/prod/cen2010/cph-1-a.pdf>]

State County Place	Total population	Race: One race: White	Black or African American	American Indian and Alaska Native	Asian	Native Hawaiian and Other Pacific Islander	Some Other Race	Two or More Races	Hispanic or Latino (of any race)
PLACE—Con.									
Sugarland Run CDP, Loudoun County	11,799	6,545	990	50	1,742	6	1,885	581	3,397
Surry town, Surry County	244	183	54	1	0	1	1	4	3
Sussex CDP, Sussex County	256	117	133	5	0	0	1	0	8
Tangier town, Accomack County	727	714	4	0	3	0	0	6	2
Tappahannock town, Essex County	2,375	1,112	1,139	5	44	0	27	48	84
Tasley CDP, Accomack County	300	120	146	4	2	0	13	15	45
Tazewell town, Tazewell County	4,627	4,175	313	8	33	0	39	59	59
Temperanceville CDP, Accomack County	358	230	107	1	0	0	16	4	24
Templeton CDP, Prince George County	431	271	116	2	2	0	17	23	23
The Plains town, Fauquier County	217	185	20	0	0	0	8	4	12
Thynedale CDP, Mecklenburg County	197	9	187	0	1	0	0	0	5
Timberlake CDP, Campbell County	12,183	10,469	980	21	303	1	183	226	358
Timberville town, Rockingham County	2,522	2,366	28	11	1	0	63	53	147
Toms Brook town, Shenandoah County	258	233	6	0	1	0	10	8	19
Triangle CDP, Prince William County	8,188	3,378	3,039	45	444	13	750	519	1,508
Troutdale town, Grayson County	178	169	0	0	0	0	7	2	13
Troutville town, Botetourt County	431	409	5	1	1	0	4	11	11
Tuckahoe CDP, Henrico County	44,990	36,832	4,355	93	1,845	16	977	872	2,640
Twin Lakes CDP, Greene County	1,647	1,342	156	3	29	1	66	50	98
Tysons Corner CDP, Fairfax County	19,627	11,954	953	32	5,399	22	379	888	1,589
Union Hall CDP, Franklin County	1,138	1,073	36	2	8	0	5	14	26
Union Level CDP, Mecklenburg County	188	140	39	0	0	0	8	1	10
University Center CDP, Loudoun County	3,586	2,045	447	10	601	7	303	173	709
University of Virginia CDP, Albemarle County	7,704	5,074	594	11	1,633	1	82	309	425
Urbanna town, Middlesex County	476	431	35	0	3	0	0	7	0
Vansant CDP, Buchanan County	470	457	1	0	1	0	0	11	1
Verona CDP, Augusta County	4,239	3,759	351	17	28	0	29	55	117
Victoria town, Lunenburg County	1,725	1,166	505	0	3	0	16	35	34
Vienna town, Fairfax County	15,687	11,844	495	48	1,891	7	835	567	1,887
Villa Heights CDP, Henry County	717	486	216	0	1	0	7	7	31
Vinton town, Roanoke County	8,098	7,285	452	9	78	4	106	164	230
Virgilina town, Halifax County	154	134	11	3	0	0	4	2	1
Virginia Beach city	437,994	296,670	85,935	1,685	26,769	657	8,622	17,656	28,987
Wachapreague town, Accomack County	232	215	16	0	0	0	0	1	5
Wakefield CDP, Fairfax County	11,275	8,698	250	20	1,870	7	129	301	821
Wakefield town, Sussex County	927	433	470	3	14	0	0	7	8
Warfield CDP, Brunswick County	115	27	86	0	0	0	0	2	0
Warm Springs CDP, Bath County	123	102	19	0	1	0	0	1	20
Warrenton town, Fauquier County	9,611	7,509	1,303	25	222	11	266	275	709
Warsaw town, Richmond County	1,512	1,065	386	11	10	0	19	21	96
Washington town, Rappahannock County	135	122	8	0	2	0	1	2	2
Wattsville CDP, Accomack County	1,128	732	316	5	12	3	27	33	41
Waverly town, Sussex County	2,149	651	1,392	1	11	0	69	25	83
Waynesboro city	21,006	17,274	2,229	58	154	5	605	681	1,337
Weber City town, Scott County	1,327	1,292	14	4	7	0	4	6	13
West Falls Church CDP, Fairfax County	29,207	16,156	1,415	146	5,554	8	4,669	1,259	9,679
Westlake Corner CDP, Franklin County	976	946	10	3	7	0	2	8	10
West Point town, King William County	3,306	2,618	509	13	60	0	32	74	118
West Springfield CDP, Fairfax County	22,460	15,292	1,746	72	3,511	34	895	910	2,967
Weyers Cave CDP, Augusta County	2,473	2,271	46	1	15	1	87	52	259
White Stone town, Lancaster County	352	302	36	1	8	0	1	4	5
Whitesville CDP, Accomack County	219	58	138	0	5	4	9	5	20
Williamsburg city	14,068	10,407	1,968	38	808	5	353	489	941
Winchester city	26,203	19,532	2,864	93	611	4	2,299	800	4,041
Windsor town, Isle of Wight County	2,626	1,943	584	10	17	1	35	36	72
Wintergreen CDP	165	153	9	0	3	0	0	0	0
Augusta County (part)	19	19	0	0	0	0	0	0	0
Nelson County (part)	146	134	9	0	3	0	0	0	0
Wise town, Wise County	3,286	3,157	33	4	28	0	24	40	42
Wolf Trap CDP, Fairfax County	16,131	13,222	264	25	2,054	6	82	478	655
Woodbridge CDP, Prince William County	4,055	2,329	750	24	399	7	352	194	706
Woodburn CDP, Fairfax County	8,480	5,431	540	65	1,617	5	451	371	1,376
Woodlake CDP, Chesterfield County	7,319	6,432	504	17	170	0	41	155	219
Woodlawn CDP (Carroll County), Carroll County	2,343	2,280	13	6	0	0	27	17	49
Woodlawn CDP (Fairfax County), Fairfax County	20,804	6,984	6,997	168	1,675	27	3,785	1,168	7,590
Woodstock town, Shenandoah County	5,097	4,460	172	11	35	1	324	94	654
Wyndham CDP, Henrico County	9,785	7,921	293	15	1,381	0	21	154	178
Wytheville town, Wythe County	8,211	7,331	606	5	78	2	35	154	115

Table 4.
Race and Hispanic or Latino Origin: 2010—Con.

[For information on confidentiality protection, nonsampling error, and definitions, see Selected Appendixes at <www.census.gov/prod/cen2010/cph-1-a.pdf>]

Not Hispanic or Latino								
	One race							
Total	White	Black or African American	American Indian and Alaska Native	Asian	Native Hawaiian and Other Pacific Islander	Some Other Race	Two or More Races	State County Place
								PLACE—Con.
8,402	5,315	951	23	1,737	3	41	332	Sugarland Run CDP, Loudoun County
241	181	54	1	0	1	0	4	Surry town, Surry County
248	114	133	1	0	0	0	0	Sussex CDP, Sussex County
725	713	4	0	3	0	0	5	Tangier town, Accomack County
2,291	1,076	1,128	3	44	0	4	36	Tappahannock town, Essex County
255	96	146	4	2	0	0	7	Tasley CDP, Accomack County
4,568	4,155	310	8	33	0	8	54	Tazewell town, Tazewell County
334	222	107	1	0	0	0	4	Temperanceville CDP, Accomack County
408	261	116	2	2	0	4	23	Templeton CDP, Prince George County
205	181	20	0	0	0	0	4	The Plains town, Fauquier County
192	9	183	0	0	0	0	0	Thynedale CDP, Mecklenburg County
11,825	10,305	977	21	302	1	19	200	Timberlake CDP, Campbell County
2,375	2,300	26	11	1	0	0	37	Timberville town, Rockingham County
239	224	6	0	1	0	0	8	Toms Brook town, Shenandoah County
6,680	2,836	2,962	18	438	9	20	397	Triangle CDP, Prince William County
165	163	0	0	0	0	0	2	Troutdale town, Grayson County
420	404	5	1	1	0	0	9	Troutville town, Botetourt County
42,350	35,358	4,250	75	1,822	13	133	699	Tuckahoe CDP, Henrico County
1,549	1,319	154	3	29	0	2	42	Twin Lakes CDP, Greene County
18,038	10,816	923	26	5,382	20	75	796	Tysons Corner CDP, Fairfax County
1,112	1,057	36	2	8	0	0	9	Union Hall CDP, Franklin County
178	137	39	0	0	0	1	1	Union Level CDP, Mecklenburg County
2,877	1,690	429	5	598	3	15	137	University Center CDP, Loudoun County
7,279	4,791	572	9	1,624	1	7	275	University of Virginia CDP, Albemarle County
476	431	35	0	3	0	0	7	Urbanna town, Middlesex County
469	456	1	0	1	0	0	11	Vansant CDP, Buchanan County
4,122	3,681	351	17	28	0	4	41	Verona CDP, Augusta County
1,691	1,152	504	0	3	0	0	32	Victoria town, Lunenburg County
13,800	10,942	464	18	1,886	7	48	435	Vienna town, Fairfax County
686	463	215	0	1	0	0	7	Villa Heights CDP, Henry County
7,868	7,187	439	8	78	4	5	147	Vinton town, Roanoke County
153	134	11	3	0	0	3	2	Virgilina town, Halifax County
409,007	282,470	83,210	1,349	26,312	602	863	14,201	Virginia Beach city
227	211	16	0	0	0	0	0	Wachapreague town, Accomack County
10,454	8,064	247	13	1,861	7	24	238	Wakefield CDP, Fairfax County
919	427	469	3	14	0	0	6	Wakefield town, Sussex County
115	27	86	0	0	0	0	2	Warfield CDP, Brunswick County
103	85	16	0	1	0	0	1	Warm Springs CDP, Bath County
8,902	7,126	1,282	23	221	7	21	222	Warrenton town, Fauquier County
1,416	996	385	8	10	0	0	17	Warsaw town, Richmond County
133	121	8	0	2	0	0	2	Washington town, Rappahannock County
1,087	723	313	5	12	3	2	29	Wattsville CDP, Accomack County
2,066	640	1,390	1	11	0	1	23	Waverly town, Sussex County
19,669	16,704	2,176	50	154	5	29	551	Waynesboro city
1,314	1,283	14	4	7	0	0	6	Weber City town, Scott County
19,528	11,918	1,317	41	5,521	4	83	644	West Falls Church CDP, Fairfax County
966	937	10	3	7	0	1	8	Westlake Corner CDP, Franklin County
3,188	2,537	504	13	60	0	3	71	West Point town, King William County
19,493	13,499	1,690	36	3,486	32	57	693	West Springfield CDP, Fairfax County
2,214	2,110	44	1	15	0	3	41	Weyers Cave CDP, Augusta County
347	302	35	1	8	0	0	1	White Stone town, Lancaster County
199	47	138	0	5	4	0	5	Whitesville CDP, Accomack County
13,127	9,952	1,918	35	802	4	23	393	Williamsburg city
22,162	18,085	2,783	37	599	3	57	598	Winchester city
2,554	1,918	583	8	17	0	5	23	Windsor town, Isle of Wight County
165	153	9	0	3	0	0	0	Wintergreen CDP
19	19	0	0	0	0	0	0	Augusta County (part)
146	134	9	0	3	0	0	0	Nelson County (part)
3,244	3,144	30	4	28	0	5	33	Wise town, Wise County
15,476	12,684	261	18	2,047	5	34	427	Wolf Trap CDP, Fairfax County
3,349	2,049	732	5	395	7	7	154	Woodbridge CDP, Prince William County
7,104	4,689	510	16	1,608	5	25	251	Woodburn CDP, Fairfax County
7,100	6,287	491	12	168	0	19	123	Woodlake CDP, Chesterfield County
2,294	2,259	13	6	0	0	0	16	Woodlawn CDP (Carroll County), Carroll County
13,214	4,101	6,799	42	1,664	19	62	527	Woodlawn CDP (Fairfax County), Fairfax County
4,443	4,162	160	6	35	1	7	72	Woodstock town, Shenandoah County
9,607	7,777	290	11	1,379	0	10	140	Wyndham CDP, Henrico County
8,096	7,271	598	5	76	1	7	138	Wytheville town, Wythe County

Table 4.
Race and Hispanic or Latino Origin: 2010—Con.

[For information on confidentiality protection, nonsampling error, and definitions, see Selected Appendixes at <www.census.gov/prod/cen2010/cph-1-a.pdf>]

State County Place	Total population	Race								Hispanic or Latino (of any race)
		One race							Two or More Races	
		White	Black or African American	American Indian and Alaska Native	Asian	Native Hawaiian and Other Pacific Islander	Some Other Race			
PLACE—Con.										
Yogaville CDP, Buckingham County.....	226	212	4	1	4	0	0		5	7
Yorkshire CDP, Prince William County.....	7,541	4,363	745	41	579	5	1,375		433	2,940
Yorktown CDP, York County.....	195	179	13	0	1	0	2		0	3

Table 4.
Race and Hispanic or Latino Origin: 2010—Con.

[For information on confidentiality protection, nonsampling error, and definitions, see Selected Appendixes at <www.census.gov/prod/cen2010/cph-1-a.pdf>]

Not Hispanic or Latino								
	One race							
Total	White	Black or African American	American Indian and Alaska Native	Asian	Native Hawaiian and Other Pacific Islander	Some Other Race	Two or More Races	**State County Place**
								PLACE—Con.
219	205	4	1	4	0	0	5	Yogaville CDP, Buckingham County
4,601	3,036	704	14	571	1	22	253	Yorkshire CDP, Prince William County
192	178	13	0	1	0	0	0	Yorktown CDP, York County

Table 5.
Population for Selected Categories of Race: 2010

[For information on confidentiality protection, nonsampling error, and definitions, see Selected Appendixes at <www.census.gov/prod/cen2010/cph-1-a.pdf>]

State County County Subdivision Place	Race in combination with one or more other races						Race alone or in combination with one or more other races					
	White	Black or African American	American Indian and Alaska Native	Asian	Native Hawaiian and Other Pacific Islander	Some Other Race	White	Black or African American	American Indian and Alaska Native	Asian	Native Hawaiian and Other Pacific Islander	Some Other Race
Virginia	195,085	102,164	51,699	82,309	9,442	47,157	5,681,937	1,653,563	80,924	522,199	15,422	301,435
Accomack County	472	245	226	59	26	83	22,134	9,548	361	242	66	1,385
District 1	80	21	58	11	0	2	2,884	44	66	28	0	9
Chincoteague town	80	21	58	11	0	2	2,884	44	66	28	0	9
District 2	64	22	35	9	4	6	4,202	478	42	35	10	66
Atlantic CDP (part)	3	3	0	0	0	0	187	73	1	4	0	0
Captains Cove CDP	13	3	8	1	2	1	956	71	8	12	7	2
Greenbackville CDP	5	0	4	0	0	1	188	4	4	0	0	1
Hallwood town	5	1	1	0	0	3	177	27	2	0	0	5
Horntown CDP (part)	6	0	6	0	0	0	304	30	6	0	0	1
Sanford CDP (part)	0	0	0	0	0	0	154	18	0	1	0	8
Saxis town	5	2	3	0	0	0	240	3	3	0	0	0
Tangier town	6	5	1	0	0	0	720	9	1	3	0	0
Temperanceville CDP (part)	2	1	1	0	0	0	202	84	2	0	0	8
Wattsville CDP (part)	4	1	4	0	2	1	422	61	4	1	3	13
District 3	70	43	36	9	5	10	1,709	1,821	56	33	12	63
Atlantic CDP (part)	7	1	8	0	0	0	379	213	15	1	0	0
Horntown CDP (part)	0	3	0	1	2	0	3	231	2	4	2	0
Makemie Park CDP	2	1	1	0	0	0	18	138	1	0	0	0
New Church CDP	1	1	0	0	0	0	161	35	1	2	0	7
Oak Hall CDP	4	3	4	0	1	0	172	74	6	0	6	3
Sanford CDP (part)	1	0	1	0	0	0	28	3	1	0	0	0
Temperanceville CDP (part)	2	0	2	0	0	0	32	24	2	0	0	8
Wattsville CDP (part)	24	17	8	5	2	3	338	273	13	16	4	18
District 4	76	40	21	7	0	17	2,621	782	35	30	12	261
Bayside CDP	0	0	0	0	0	0	5	114	0	0	0	1
Bloxom town	5	2	3	0	0	0	302	52	4	0	0	34
Chase Crossing CDP (part)	0	0	0	0	0	0	29	16	0	0	2	44
Greenbush CDP (part)	0	0	0	0	0	0	8	0	0	0	0	0
Lee Mont CDP	3	3	0	0	0	0	99	14	0	0	3	12
Nelsonia CDP (part)	2	2	0	0	0	0	29	70	0	2	0	6
Parksley town	16	6	7	0	0	7	645	126	18	12	0	59
Whitesville CDP	5	0	4	1	0	0	63	138	4	6	4	9
District 5	54	32	14	7	5	16	1,736	1,837	32	33	14	505
Chase Crossing CDP (part)	6	1	1	0	0	4	124	110	7	0	0	51
Gargatha CDP	5	3	2	0	0	0	226	131	2	2	4	21
Mappsville CDP	9	11	7	0	0	1	133	162	7	0	4	150
Metompkin CDP	4	1	0	0	1	4	91	394	0	1	1	69
Modest Town CDP	1	0	0	1	0	0	110	33	0	1	0	6
Nelsonia CDP (part)	9	0	3	2	4	2	173	214	3	3	4	32
Pastoria CDP (part)	0	0	0	0	0	0	31	202	5	4	1	18
District 6	28	21	7	3	7	6	2,296	1,023	32	16	8	248
Accomac town	2	2	0	1	0	1	391	108	0	4	1	18
Deep Creek CDP	1	1	2	0	0	0	110	5	2	0	0	0
Greenbush CDP (part)	0	0	0	0	0	0	123	55	8	1	0	25
Pastoria CDP (part)	4	3	1	0	0	0	203	145	2	0	0	42
Southside Chesconessex CDP	1	0	1	0	0	0	131	0	1	0	0	0
Tasley CDP (part)	14	8	0	1	6	1	134	154	4	3	6	14
District 7	41	25	27	5	0	13	2,513	666	37	33	1	74
Onancock town	15	14	7	5	0	8	781	448	10	18	1	31
Onley town	11	5	6	0	0	4	390	91	8	4	0	38
Savageville CDP (part)	0	0	0	0	0	0	3	5	0	0	0	0
Tasley CDP (part)	0	0	0	0	0	0	0	0	0	0	0	0
District 8	29	22	18	4	3	5	2,459	1,142	38	19	7	47
Bobtown CDP	1	2	0	1	0	0	171	33	0	1	4	4
Harborton CDP	0	0	0	0	0	0	121	10	0	0	0	0
Keller town	1	1	2	0	0	0	134	40	6	0	0	0
Mappsburg CDP (part)	0	1	1	0	0	0	41	4	1	0	0	0
Melfa town	10	9	6	0	0	0	340	71	10	0	0	0
Pungoteague CDP (part)	0	0	0	0	0	0	185	22	5	0	0	6
Quinby CDP	1	2	1	0	0	2	257	22	3	0	0	3
Savageville CDP (part)	1	1	0	0	0	0	35	132	0	1	0	0
Wachapreague town	1	0	0	0	0	1	216	16	0	0	0	1
District 9	30	19	10	4	2	8	1,714	1,755	23	15	2	112
Belle Haven town (part)	5	3	1	2	2	0	330	111	1	2	2	23
Boston CDP	1	0	1	0	0	0	50	448	1	0	0	6
Cats Bridge CDP	2	1	0	0	0	1	29	200	0	0	0	2
Mappsburg CDP (part)	0	0	0	0	0	0	7	8	0	0	0	0
Painter town	0	0	0	0	0	0	150	62	9	6	0	2
Pungoteague CDP (part)	2	3	1	0	0	0	33	98	1	0	0	0
Savage Town CDP	0	0	0	0	0	0	0	74	0	0	0	4
Albemarle County	2,156	1,117	532	812	61	308	81,894	10,717	784	5,437	113	2,633
Jack Jouett district	406	243	103	169	16	52	10,371	2,363	151	1,657	23	515
University of Virginia CDP (part)	146	63	30	106	13	13	3,666	431	37	1,241	13	67
Rio district	440	232	123	135	16	109	12,083	2,294	184	915	29	727
Hollymead CDP (part)	46	23	15	15	3	10	1,095	133	17	141	4	32
Rivanna district	349	186	100	119	9	48	14,902	1,699	137	853	17	247
Hollymead CDP (part)	130	55	30	68	6	11	5,451	351	41	553	7	77
Pantops CDP	58	23	15	22	2	7	2,401	418	23	175	6	71

Table 5.
Population for Selected Categories of Race: 2010—Con.

[For information on confidentiality protection, nonsampling error, and definitions, see Selected Appendixes at <www.census.gov/prod/cen2010/cph-1-a.pdf>]

State County County Subdivision Place	Race in combination with one or more other races						Race alone or in combination with one or more other races					
	White	Black or African American	American Indian and Alaska Native	Asian	Native Hawaiian and Other Pacific Islander	Some Other Race	White	Black or African American	American Indian and Alaska Native	Asian	Native Hawaiian and Other Pacific Islander	Some Other Race
Albemarle County—Con.												
Rivanna district—Con.												
Piney Mountain CDP	48	33	12	18	0	17	743	339	14	49	0	54
Samuel Miller district	299	120	49	175	8	28	13,183	1,005	72	1,007	11	174
Ivy CDP	10	2	7	5	0	0	837	48	7	26	0	1
University of Virginia CDP (part)	120	37	16	91	6	11	1,674	263	20	589	7	39
Scottsville district	353	208	77	89	9	41	15,367	2,583	137	543	29	808
Esmont CDP	15	12	4	1	0	2	232	281	9	1	1	23
Rivanna CDP	35	18	8	9	0	0	1,776	74	12	24	0	9
Scottsville town (part)	5	2	2	0	1	1	491	33	2	6	2	3
White Hall district	309	128	80	125	3	30	15,988	773	103	462	4	162
Crozet CDP	92	48	11	43	1	9	5,109	275	15	229	1	41
Free Union CDP	7	6	1	0	0	0	185	7	3	1	0	4
Hollymead CDP (part)	0	0	0	0	0	0	6	0	0	0	0	0
Alleghany County	206	140	67	14	3	14	15,351	901	96	51	14	61
Boiling Springs district	11	3	7	1	0	0	2,333	8	9	1	1	3
Clifton Forge East district	59	47	12	4	1	2	2,099	212	15	14	6	9
Clifton Forge town (part)	55	45	10	4	1	2	1,760	204	13	14	1	7
Clifton Forge West district	43	42	18	0	0	1	1,842	344	26	4	2	12
Clifton Forge town (part)	42	42	17	0	0	1	1,615	340	23	4	2	12
Selma CDP (part)	1	0	1	0	0	0	227	4	3	0	0	0
Covington district	20	16	4	1	0	1	2,188	158	6	9	0	13
Callaghan CDP	3	2	0	0	0	1	318	32	0	0	0	1
Falling Spring district	26	6	12	3	0	5	2,454	24	16	9	0	12
Jackson River district	23	9	14	0	0	5	2,281	90	18	8	1	11
Low Moor CDP	6	3	6	0	0	1	236	20	7	0	0	3
Selma CDP (part)	1	0	1	0	0	1	295	0	1	0	0	2
Sharon district	24	17	0	5	2	0	2,154	65	6	6	4	1
Iron Gate town	4	4	0	0	0	0	372	19	0	0	0	1
Amelia County	152	89	86	19	4	22	9,484	3,021	142	46	8	182
District 1	28	23	15	1	0	7	1,889	657	33	6	0	53
District 2	36	18	23	4	1	6	2,105	539	29	10	1	29
District 3	32	15	15	5	0	4	1,797	490	27	8	4	48
Amelia Court House CDP (part)	3	0	0	0	0	3	109	121	8	0	0	23
District 4	29	15	14	7	3	2	2,107	590	25	14	3	39
Amelia Court House CDP (part)	9	5	6	0	0	0	660	148	6	7	0	30
District 5	27	18	19	2	0	3	1,586	745	28	8	0	13
Amherst County	612	420	256	96	12	53	25,441	6,568	554	250	19	282
District 1	132	96	62	17	0	11	4,624	1,715	121	44	1	63
Madison Heights CDP (part)	29	29	15	3	0	2	831	605	37	18	0	23
District 2	114	69	34	24	1	13	5,218	1,187	70	59	1	65
Amherst town	49	45	8	13	1	1	1,620	595	25	27	1	25
District 3	99	70	51	13	5	7	5,498	1,002	134	28	5	54
District 4	130	79	52	27	2	7	5,249	1,334	113	67	3	50
Madison Heights CDP (part)	58	40	22	13	2	1	2,855	693	40	40	2	19
District 5	137	106	57	15	4	15	4,852	1,330	116	52	9	50
Madison Heights CDP (part)	137	106	57	15	4	15	4,852	1,330	116	52	9	50
Appomattox County	223	185	68	17	1	16	11,820	3,192	100	52	5	65
Appomattox River district	34	39	16	1	0	1	2,304	542	29	12	0	6
Pamplin City town (part)	1	1	0	0	0	0	165	21	1	0	0	2
Courthouse district	50	38	7	6	1	0	2,131	699	16	10	1	7
Appomattox town	36	31	1	4	1	0	1,177	571	9	7	1	5
Falling River district	37	27	13	0	0	4	2,474	657	19	3	2	21
Concord CDP (part)	1	0	1	0	0	0	66	25	1	0	0	0
Piney Mountain district	50	43	18	1	0	5	2,225	683	18	6	1	13
Wreck Island district	52	38	14	9	0	6	2,686	611	18	21	1	18
Concord CDP (part)	2	2	0	0	0	0	105	32	0	0	0	1
Arlington County	6,547	1,833	1,395	3,747	320	2,278	155,517	19,465	2,366	23,678	491	14,453
Arlington	6,547	1,833	1,395	3,747	320	2,278	155,517	19,465	2,366	23,678	491	14,453
Arlington CDP	6,547	1,833	1,395	3,747	320	2,278	155,517	19,465	2,366	23,678	491	14,453
Augusta County	865	405	286	152	26	128	69,713	3,335	446	520	41	646
Beverley Manor district	168	88	45	20	4	30	10,115	761	72	108	7	105
Jolivue CDP	16	7	5	4	0	2	1,046	57	9	29	3	2
Stuarts Draft CDP (part)	59	40	12	8	0	5	2,619	250	20	27	0	18
Verona CDP (part)	43	16	11	6	4	11	3,465	338	25	34	4	36
Middle River district	159	61	58	38	3	25	10,770	252	83	68	4	181
Crimora CDP	30	6	21	6	0	1	2,132	58	32	11	0	8
Dooms CDP (part)	3	0	3	0	0	0	106	4	3	0	0	2
Grottoes town (part)	2	0	2	0	0	0	7	0	2	0	0	0
Harriston CDP	18	9	8	3	0	4	846	41	11	7	0	25
New Hope CDP	7	5	2	0	0	0	782	19	2	1	0	0
Weyers Cave CDP (part)	47	16	10	18	2	13	2,296	62	11	33	3	100
North River district	73	30	23	12	1	18	9,006	143	42	23	3	90
Mount Sidney CDP	6	3	2	1	0	0	636	19	6	1	0	7
Verona CDP (part)	11	9	4	0	0	1	348	38	7	0	0	5

Table 5.
Population for Selected Categories of Race: 2010—Con.

[For information on confidentiality protection, nonsampling error, and definitions, see Selected Appendixes at <www.census.gov/prod/cen2010/cph-1-a.pdf>]

State County County Subdivision Place	Race in combination with one or more other races						Race alone or in combination with one or more other races					
	White	Black or African American	American Indian and Alaska Native	Asian	Native Hawaiian and Other Pacific Islander	Some Other Race	White	Black or African American	American Indian and Alaska Native	Asian	Native Hawaiian and Other Pacific Islander	Some Other Race
Augusta County—Con.												
North River district—Con.												
Weyers Cave CDP (part)	0	0	0	0	0	0	22	0	0	0	0	0
Pastures district	89	43	41	17	3	9	8,809	892	50	56	7	64
Augusta Springs CDP	3	1	1	1	0	0	253	1	1	3	0	2
Churchville CDP	4	1	1	1	1	0	193	1	1	2	1	0
Craigsville town	3	1	2	0	0	0	902	17	5	0	0	2
Deerfield CDP	11	0	10	0	2	0	131	0	10	0	3	0
Riverheads district	85	29	43	10	8	8	9,535	277	82	61	8	44
Greenville CDP	2	4	1	0	0	3	686	135	10	1	0	5
Middlebrook CDP	1	0	1	0	0	0	208	0	1	0	0	5
Stuarts Draft CDP (part)	5	2	2	2	0	0	1,002	18	2	13	0	4
South River district	122	63	30	21	6	12	10,065	361	49	61	8	63
Lyndhurst CDP	17	9	4	3	0	3	1,397	71	8	9	1	22
Sherando CDP	11	6	5	1	0	1	673	16	6	1	1	3
Stuarts Draft CDP (part)	71	31	17	13	6	8	5,171	152	23	29	6	22
Wintergreen CDP (part)	0	0	0	0	0	0	19	0	0	0	0	0
Wayne district	169	91	46	34	1	26	11,413	649	68	143	4	99
Dooms CDP (part)	15	6	7	1	0	2	1,185	28	7	2	0	9
Fishersville CDP	128	70	31	24	1	22	6,886	497	47	106	4	64
Bath County	32	18	12	9	2	3	4,464	240	17	16	2	30
Cedar Creek district	11	5	5	4	2	1	809	132	6	7	2	2
Hot Springs CDP (part)	9	5	3	4	2	1	581	125	4	7	2	2
Millboro district	5	5	0	0	0	0	935	25	0	0	0	11
Valley Springs district	3	2	2	1	0	0	906	17	2	1	0	3
Hot Springs CDP (part)	0	0	0	0	0	0	29	0	0	0	0	0
Warm Springs district	8	6	2	2	0	2	751	66	5	6	0	4
Warm Springs CDP	0	1	0	1	0	0	102	20	0	2	0	0
Williamsville district	5	0	3	2	0	0	1,063	0	4	2	0	10
Bedford County	751	320	281	170	30	81	63,526	4,262	462	877	44	347
Blue Ridge district	168	60	71	26	0	23	14,421	295	117	84	4	66
Montvale CDP	7	0	6	1	0	0	659	33	8	5	0	0
Center district	118	53	49	23	9	11	8,426	1,004	83	57	11	40
Jefferson district	234	111	61	75	9	24	21,607	1,599	98	633	13	155
Forest CDP	77	51	15	24	2	10	8,073	703	25	301	4	94
Lakes district	170	76	63	31	10	19	12,428	933	98	78	14	66
Peaks district	61	20	37	15	2	4	6,644	431	66	25	2	20
Big Island CDP	0	1	0	1	0	0	289	13	1	1	0	0
Bland County	49	20	25	1	0	5	6,566	248	26	19	1	15
District 1	12	3	8	1	0	1	1,763	10	8	4	0	2
District 2	14	7	6	0	0	1	1,735	9	6	13	1	4
Bland CDP	3	1	2	0	0	0	408	1	2	0	0	1
District 3	10	4	6	0	0	1	1,562	166	7	0	0	3
District 4	13	6	5	0	0	2	1,506	63	5	2	0	6
Botetourt County	334	128	135	77	15	22	31,803	1,133	222	252	18	85
Amsterdam district	81	21	31	33	8	2	7,255	244	55	105	9	21
Cloverdale CDP (part)	6	4	0	3	0	0	371	12	6	4	0	12
Daleville CDP	18	5	6	7	0	0	2,491	51	9	24	0	0
Hollins CDP (part)	2	0	0	0	2	0	73	78	0	0	3	0
Troutville town	10	2	3	8	6	0	419	7	4	9	6	4
Blue Ridge district	53	25	13	18	1	5	5,980	160	28	51	2	12
Blue Ridge CDP	26	14	11	2	0	1	2,980	93	18	14	0	6
Laymantown CDP (part)	21	9	1	13	1	1	1,920	39	4	27	1	3
Buchanan district	91	34	54	6	3	4	6,133	165	73	21	3	9
Buchanan town	36	16	21	1	0	0	1,137	53	23	3	0	0
Fincastle district	54	26	21	5	1	6	6,456	271	38	17	2	26
Fincastle town	0	0	0	0	0	0	314	33	0	2	0	4
Valley district	55	22	16	15	2	5	5,979	293	28	58	2	17
Cloverdale CDP (part)	20	10	0	7	0	3	2,585	114	4	33	0	5
Laymantown CDP (part)	0	0	0	0	0	0	8	0	0	0	0	0
Brunswick County	125	126	71	13	4	13	7,173	10,118	110	62	11	148
Meherrin district	28	20	14	2	0	1	2,022	1,215	22	9	0	31
Brodnax town (part)	0	2	1	0	0	1	121	126	1	0	0	7
Ebony CDP	1	1	0	0	0	0	99	63	0	0	0	0
Gasburg CDP (part)	1	0	1	0	0	0	345	21	1	3	0	2
Powellton district	18	20	12	1	0	5	1,052	1,938	17	12	0	38
Gasburg CDP (part)	1	1	0	0	0	0	99	10	1	0	0	1
Red Oak district	32	27	22	0	0	1	1,595	1,421	34	8	0	16
Alberta town (part)	3	3	0	0	0	0	180	115	4	0	0	2
Warfield CDP (part)	0	0	0	0	0	0	2	12	0	0	0	0
Sturgeon district	19	23	11	7	3	4	1,631	3,274	19	19	6	46
Alberta town (part)	0	0	0	0	0	0	0	0	0	0	0	0
Warfield CDP (part)	1	2	2	0	0	0	26	76	2	0	0	0
Totaro district	28	36	12	3	1	2	873	2,270	18	14	5	17
Alberta town (part)	0	0	0	0	0	0	0	0	0	0	0	0
Lawrenceville town	19	21	8	3	1	0	303	1,127	11	11	5	9

Table 5.
Population for Selected Categories of Race: 2010—Con.

[For information on confidentiality protection, nonsampling error, and definitions, see Selected Appendixes at <www.census.gov/prod/cen2010/cph-1-a.pdf>]

State County County Subdivision Place	Race in combination with one or more other races						Race alone or in combination with one or more other races					
	White	Black or African American	American Indian and Alaska Native	Asian	Native Hawaiian and Other Pacific Islander	Some Other Race	White	Black or African American	American Indian and Alaska Native	Asian	Native Hawaiian and Other Pacific Islander	Some Other Race
Buchanan County	108	31	58	20	10	9	23,379	647	77	73	12	33
Garden district	9	1	7	0	0	1	3,204	3	14	2	0	1
Hurricane district	11	2	9	0	0	0	3,401	4	17	2	0	2
Knox district	11	5	6	2	3	1	3,441	9	6	3	3	2
North Grundy district	28	2	17	8	5	1	3,501	11	18	26	5	8
Grundy town (part)	0	0	0	0	0	0	92	0	0	1	0	0
Prater district	5	0	3	2	0	0	3,178	0	3	2	0	0
Vansant CDP (part)	0	0	0	0	0	0	39	0	0	0	0	0
Rock Lick district	14	6	2	6	0	0	3,582	17	2	9	0	1
South Grundy district	30	15	14	2	2	6	3,072	603	17	29	4	19
Grundy town (part)	11	12	0	0	0	5	796	114	1	14	0	17
Vansant CDP (part)	10	1	11	0	0	0	428	2	11	1	0	0
Buckingham County	242	192	78	16	7	31	10,886	6,206	122	79	9	134
District 1	33	23	8	3	0	4	1,407	852	12	5	0	33
District 2	26	19	6	2	4	3	1,150	1,172	10	8	5	11
Dillwyn town	7	6	0	0	0	1	279	173	1	0	0	1
District 3	33	25	8	0	0	0	1,726	655	16	4	1	17
District 4	27	26	13	0	1	7	1,613	649	23	10	1	14
Buckingham Courthouse CDP	4	4	0	0	0	0	92	44	0	0	0	1
District 5	47	32	21	3	0	5	2,109	543	29	30	0	25
Yogaville CDP	4	0	3	2	0	1	216	4	4	6	0	1
District 6	64	57	12	7	2	7	1,709	1,239	19	17	2	13
District 7	12	10	10	1	0	5	1,172	1,096	13	5	0	21
Campbell County	823	540	315	132	19	96	45,847	8,307	458	678	35	515
Altavista district	131	90	49	14	4	11	6,028	1,577	65	38	5	63
Altavista town	71	56	25	6	2	8	2,486	947	30	26	2	43
Brookneal district	113	79	46	13	0	12	5,126	1,915	66	17	0	36
Brookneal town	10	7	3	0	0	0	701	411	5	0	0	5
Concord district	111	82	37	14	7	16	7,272	1,251	69	74	11	85
Concord CDP (part)	16	11	5	0	2	1	1,101	127	7	3	2	9
Rustburg district	106	69	39	17	1	12	7,162	990	58	47	1	48
Rustburg CDP	45	26	15	7	0	2	1,126	307	15	21	0	12
Seneca district	113	69	43	15	1	4	6,340	1,124	72	47	3	36
Sunburst district	127	85	52	21	5	20	7,228	917	61	226	14	166
Timberlake CDP (part)	84	50	31	14	4	15	4,539	618	36	177	5	138
Timberlake district	122	66	49	38	1	21	6,691	533	67	229	1	81
Timberlake CDP (part)	113	60	45	36	1	20	6,127	472	61	176	1	80
Caroline County	724	522	314	135	24	83	19,373	8,897	527	313	46	356
Bowling Green district	104	75	55	19	0	12	3,379	1,193	130	42	1	39
Bowling Green town (part)	20	12	14	12	0	1	770	252	14	19	0	5
Madison district	295	193	94	69	8	30	7,411	2,291	166	151	22	139
Lake Caroline CDP	63	30	21	16	3	9	1,842	382	41	31	5	33
Lake Land'Or CDP	155	115	42	34	4	16	3,208	990	64	70	10	74
Mattaponi district	157	137	103	35	13	15	2,872	2,086	124	70	14	82
Bowling Green town (part)	0	0	0	0	0	0	76	4	1	0	0	4
Port Royal district	111	70	35	8	0	22	3,257	1,140	58	27	5	77
Port Royal town	2	1	1	0	0	0	66	55	2	0	5	0
Reedy Church district	57	47	27	4	3	4	2,454	2,187	49	23	4	19
Carroll County	181	69	64	25	4	34	29,349	247	130	78	9	420
Fancy Gap district	42	11	20	6	1	5	4,958	54	27	8	2	69
Cana CDP	13	6	5	1	1	0	1,220	13	6	1	2	25
Fancy Gap CDP (part)	0	0	0	0	0	0	20	0	0	0	0	0
Laurel Fork district	23	7	9	4	0	3	4,703	14	24	12	0	37
Fancy Gap CDP (part)	0	0	0	0	0	0	113	0	0	0	0	6
Hillsville town (part)	5	0	5	0	0	0	599	1	5	0	0	5
Pine Creek district	14	3	4	3	1	4	3,664	16	9	12	1	8
Hillsville town (part)	1	0	0	1	0	0	610	1	0	5	0	1
Piper Gap district	55	26	14	10	2	16	7,525	83	26	32	6	255
Fancy Gap CDP (part)	1	0	0	1	0	0	98	0	0	1	0	0
Hillsville town (part)	1	0	0	0	0	1	564	4	2	4	4	2
Woodlawn CDP (part)	7	5	2	0	1	0	848	9	6	0	1	19
Sulphur Springs district	47	22	17	2	0	6	8,499	80	44	14	0	51
Hillsville town (part)	12	8	0	1	0	3	856	18	3	12	0	4
Woodlawn CDP (part)	10	1	7	1	0	1	1,449	10	9	1	0	9
Charles City County	144	121	126	14	5	11	3,114	3,634	638	39	10	51
District 1	43	36	29	6	1	5	1,336	1,127	136	15	5	12
District 2	55	49	63	5	2	6	715	1,173	425	14	2	25
Charles City CDP (part)	0	0	0	0	0	0	25	5	0	0	0	0
District 3	46	36	34	3	2	0	1,063	1,334	77	10	3	14
Charles City CDP (part)	2	2	0	0	0	0	36	69	0	0	0	0
Charlotte County	149	92	79	15	1	17	8,616	3,843	114	41	1	152
Bacon district	38	21	20	0	0	6	1,663	941	21	2	0	43
Central district	24	23	9	1	0	1	1,193	537	14	1	0	17
Drakes Branch town	9	12	6	1	0	0	288	243	7	1	0	5
Madison district	36	17	24	2	1	3	1,735	944	26	16	1	14

Table 5.
Population for Selected Categories of Race: 2010—Con.

[For information on confidentiality protection, nonsampling error, and definitions, see Selected Appendixes at <www.census.gov/prod/cen2010/cph-1-a.pdf>]

State County County Subdivision Place	Race in combination with one or more other races						Race alone or in combination with one or more other races					
	White	Black or African American	American Indian and Alaska Native	Asian	Native Hawaiian and Other Pacific Islander	Some Other Race	White	Black or African American	American Indian and Alaska Native	Asian	Native Hawaiian and Other Pacific Islander	Some Other Race
Charlotte County—Con.												
Madison district—Con.												
Charlotte Court House town (part)	1	3	0	0	0	2	49	111	0	5	0	6
Midway district	3	7	0	0	0	6	537	227	4	2	0	7
Roanoke district	21	12	9	8	0	0	1,431	521	22	10	0	26
Charlotte Court House town (part)	2	2	0	0	0	0	154	69	0	0	0	4
Phenix town	2	2	2	0	0	0	210	16	2	0	0	2
Walton district	27	12	17	4	0	1	2,057	673	27	10	0	45
Charlotte Court House town (part)	2	0	2	0	0	0	103	42	2	0	0	5
Keysville town	12	6	3	3	0	1	551	252	7	8	0	27
Chesterfield County	6,804	4,350	2,089	2,359	334	1,639	222,758	73,762	3,299	12,653	535	12,441
Bermuda district	1,572	1,011	434	498	92	497	44,238	16,970	774	2,652	160	3,946
Bellwood CDP	179	96	63	28	5	81	3,816	1,758	121	182	21	688
Bensley CDP (part)	181	67	31	10	7	115	2,377	1,202	80	97	11	1,265
Chester CDP	456	301	132	154	20	125	15,362	4,396	236	626	33	958
Enon CDP	55	42	19	20	7	2	2,843	537	27	68	8	59
Meadowbrook CDP (part)	67	52	16	14	2	38	486	1,223	35	63	2	327
Clover Hill district	1,266	769	419	428	70	251	41,122	11,335	648	2,424	102	1,583
Brandermill CDP (part)	217	90	63	107	11	24	9,973	1,181	97	449	18	78
Manchester CDP (part)	109	59	48	23	5	26	3,647	1,527	95	193	8	198
Rockwood CDP	193	141	78	59	9	39	6,032	1,901	99	408	10	248
Dale district	1,405	1,105	485	373	53	408	32,895	21,927	774	2,094	105	4,451
Bensley CDP (part)	24	14	5	6	2	11	465	312	10	35	3	205
Meadowbrook CDP (part)	306	282	121	89	5	104	7,041	7,006	233	804	31	1,635
Matoaca district	1,446	893	444	565	72	245	57,137	15,480	658	2,641	100	908
Brandermill CDP (part)	32	30	9	16	0	18	1,159	356	10	122	0	54
Ettrick CDP	134	156	49	25	11	10	1,299	5,392	69	47	11	69
Matoaca CDP	42	32	22	3	1	7	1,475	929	25	13	4	12
Woodlake CDP	138	70	39	57	3	20	6,570	574	56	227	3	61
Midlothian district	1,115	572	307	495	47	238	47,366	8,050	445	2,842	68	1,553
Bon Air CDP	329	170	101	132	14	71	13,722	1,835	141	738	17	345
Manchester CDP (part)	156	112	43	42	17	75	2,537	2,082	65	189	27	610
Clarke County	255	102	93	70	19	28	12,917	848	134	196	26	208
Berryville district	64	28	20	12	1	6	2,922	355	40	37	3	53
Berryville town (part)	64	28	20	12	1	6	2,922	355	40	37	3	53
Buckmarsh district	59	20	27	19	5	6	2,684	101	34	64	6	47
Berryville town (part)	33	10	13	12	5	3	523	34	13	44	5	28
Shenandoah Retreat CDP	6	2	4	0	0	0	502	8	9	4	0	1
Millwood district	58	24	19	16	6	10	2,461	123	24	39	7	39
Berryville town (part)	9	3	0	3	0	5	86	9	0	3	0	9
Russell district	30	12	12	6	6	1	2,486	65	16	27	9	21
Berryville town (part)	7	2	5	0	5	0	131	6	9	0	5	1
White Post district	44	18	15	17	1	5	2,364	204	20	29	1	48
Boyce town	21	4	8	10	0	3	533	41	10	17	0	11
Shenandoah Farms CDP (part)	0	0	0	0	0	0	30	0	0	1	0	0
Craig County	35	8	11	18	7	4	5,157	13	23	26	7	10
Craig City district	7	0	3	5	2	1	1,071	0	10	6	2	2
Craig Creek district	7	0	1	6	0	0	1,001	0	2	7	0	0
New Castle district	6	1	1	1	2	1	1,009	5	2	3	2	1
New Castle town	2	0	1	1	0	0	152	0	2	1	0	0
Potts Mountain district	9	5	3	6	2	2	1,062	6	4	9	2	6
Simmonsville district	6	2	3	0	1	0	1,014	2	5	1	1	1
Culpeper County	1,158	759	259	225	46	251	36,216	8,127	452	832	84	2,382
Catalpa district	118	75	28	23	2	12	4,880	701	47	80	2	115
Cedar Mountain district	71	46	17	11	2	24	4,033	1,354	22	56	15	143
East Fairfax district	302	206	30	37	9	101	4,266	2,031	89	169	17	893
Culpeper town (part)	302	206	30	37	9	101	4,266	2,031	89	169	17	893
Jefferson district	122	61	32	41	4	16	5,890	501	44	78	7	69
Salem district	129	83	56	32	14	14	5,463	790	88	62	19	108
Stevensburg district	130	68	40	22	2	28	5,292	761	73	119	2	187
West Fairfax district	286	220	56	59	13	56	6,392	1,989	89	268	22	867
Culpeper town (part)	286	220	56	59	13	56	6,392	1,989	89	268	22	867
Cumberland County	166	127	77	23	1	18	6,593	3,405	117	58	1	96
District 1	26	18	18	1	0	4	1,366	528	25	13	0	15
District 2	39	29	22	7	1	7	1,536	605	30	13	1	27
District 3	29	21	17	3	0	0	1,016	960	29	9	0	25
Cumberland CDP	9	7	6	0	0	0	217	174	9	1	0	4
District 4	32	26	10	6	0	0	1,433	583	13	8	0	5
District 5	40	33	10	6	0	7	1,242	729	20	15	0	24
Farmville town (part)	12	12	3	0	0	1	330	199	10	1	0	5
Dickenson County	66	12	41	17	3	5	15,778	63	65	35	3	31
Clintwood district	17	3	10	4	1	1	3,132	12	14	8	1	8
Clintwood town (part)	4	0	2	3	1	0	788	0	2	4	1	0
Ervinton district	6	0	6	0	0	0	2,740	25	13	2	0	1
Clinchco town	2	0	2	0	0	0	320	16	3	0	0	0

Table 5.
Population for Selected Categories of Race: 2010—Con.

[For information on confidentiality protection, nonsampling error, and definitions, see Selected Appendixes at <www.census.gov/prod/cen2010/cph-1-a.pdf>]

State County County Subdivision Place	Race in combination with one or more other races						Race alone or in combination with one or more other races					
	White	Black or African American	American Indian and Alaska Native	Asian	Native Hawaiian and Other Pacific Islander	Some Other Race	White	Black or African American	American Indian and Alaska Native	Asian	Native Hawaiian and Other Pacific Islander	Some Other Race
Dickenson County—Con.												
Kenady district	25	5	12	7	1	0	3,336	8	14	9	1	13
Dante CDP (part)	3	0	3	0	0	0	83	0	3	0	0	0
Sand Lick district	5	3	6	3	0	3	3,484	11	12	9	0	3
Haysi town	1	2	3	0	0	0	489	6	4	2	0	0
Willis district	13	1	7	3	1	1	3,086	7	12	7	1	6
Clintwood town (part)	3	0	1	1	1	0	615	4	1	2	1	4
Dinwiddie County	355	220	119	76	17	63	18,254	9,424	211	198	25	331
District 1	69	31	32	19	2	22	4,069	1,159	57	40	4	86
District 2	84	56	25	16	10	15	3,595	2,286	47	36	12	114
District 3	64	47	24	16	1	13	3,488	2,380	34	66	2	83
District 4	90	50	30	18	2	10	3,091	2,115	44	34	2	30
District 5	48	36	8	7	2	3	4,011	1,484	29	22	5	18
McKenney town	14	14	1	0	0	1	308	186	1	1	0	2
Essex County	194	151	86	26	6	28	6,564	4,398	146	112	9	178
Central district	58	44	17	7	1	9	1,987	996	26	19	2	58
North district	43	41	30	6	2	11	1,204	1,509	59	11	2	38
South district	42	32	12	3	3	4	1,807	632	25	11	5	51
Tappahannock district	51	34	27	10	0	4	1,566	1,261	36	71	0	31
Tappahannock town	42	30	18	9	0	3	1,154	1,169	23	53	0	30
Fairfax County	37,457	10,625	6,019	22,986	1,735	11,940	715,447	109,843	9,903	212,647	2,599	78,134
Braddock district	3,298	827	467	1,931	173	1,020	66,365	7,030	801	20,566	260	6,300
Annandale CDP (part)	660	115	74	310	39	373	7,008	1,688	169	4,664	56	2,529
Burke CDP (part)	365	84	58	196	9	108	7,582	565	94	2,123	14	509
Burke Centre CDP (part)	296	78	37	209	24	56	5,197	511	45	1,191	27	336
Fairfax Station CDP (part)	205	69	35	109	3	37	4,600	396	38	1,034	6	193
George Mason CDP	371	141	58	249	17	61	6,745	1,034	97	1,666	24	394
Kings Park CDP	129	26	19	82	7	36	3,218	205	30	779	15	242
Kings Park West CDP	516	121	64	285	20	153	9,978	809	88	2,563	41	507
Long Branch CDP	159	37	23	110	11	36	5,551	229	44	1,764	14	185
North Springfield CDP	211	70	41	106	16	85	4,310	527	86	1,652	20	957
Ravensworth CDP	66	10	4	45	1	20	1,706	71	10	579	5	168
Springfield CDP (part)	48	20	12	36	2	15	792	214	20	445	5	102
Wakefield CDP	270	56	42	192	24	40	8,968	306	62	2,062	31	169
Dranesville district	3,748	739	531	2,535	138	1,072	84,608	5,665	890	20,500	180	6,842
Dranesville CDP (part)	361	91	61	257	19	64	8,655	569	84	1,725	26	365
Great Falls CDP	479	57	36	418	18	69	12,903	337	53	2,503	21	161
Herndon town	1,052	225	179	476	25	541	12,862	2,448	333	4,646	30	4,260
Idylwood CDP (part)	12	2	0	12	0	0	367	9	0	106	0	2
McLean CDP	1,311	225	164	1,053	47	167	39,470	1,100	230	8,239	61	533
McNair CDP (part)	0	0	0	0	0	0	0	0	0	0	0	0
Pimmit Hills CDP	269	46	51	143	12	104	4,506	269	104	1,081	19	438
Reston CDP (part)	22	9	1	12	0	4	622	90	1	78	0	29
Wolf Trap CDP (part)	55	9	4	49	2	5	2,248	82	10	753	3	26
Hunter Mill district	4,278	1,222	650	2,864	158	1,113	90,402	10,914	1,004	24,909	213	5,929
Dranesville CDP (part)	22	6	3	18	0	5	815	32	7	105	1	11
Floris CDP (part)	240	39	29	232	21	66	5,041	317	46	2,835	27	134
Franklin Farm CDP (part)	183	61	22	124	5	27	4,238	255	39	946	9	81
McNair CDP (part)	489	220	89	371	36	240	6,851	2,827	138	7,460	41	947
Oakton CDP (part)	148	32	24	116	3	27	3,025	176	38	719	3	253
Reston CDP (part)	2,067	704	359	1,154	62	540	42,426	6,277	542	7,470	88	3,345
Tysons Corner CDP (part)	96	18	3	94	2	23	2,071	137	5	910	3	60
Vienna town (part)	526	80	73	352	19	124	12,265	575	121	2,211	26	959
Wolf Trap CDP (part)	395	49	40	312	8	49	11,424	240	59	1,662	13	110
Lee district	4,853	1,774	1,041	2,409	237	2,089	72,114	25,326	1,721	19,511	342	15,861
Franconia CDP	692	260	114	446	36	135	11,431	3,653	183	3,081	59	705
Groveton CDP (part)	427	181	101	139	24	213	5,323	3,040	158	1,111	31	1,735
Hayfield CDP	124	30	16	82	7	24	3,155	454	27	330	9	82
Huntington CDP (part)	72	19	21	25	1	28	1,733	219	35	202	4	416
Hybla Valley CDP (part)	221	113	38	71	14	158	2,677	2,020	78	730	15	1,800
Kingstowne CDP	638	239	90	432	19	107	10,408	2,870	135	2,451	26	456
Lincolnia CDP (part)	0	0	0	0	0	0	0	0	0	0	0	0
Newington CDP (part)	164	73	22	103	5	23	1,360	526	25	415	6	113
Rose Hill CDP	648	240	125	292	43	260	14,006	2,465	207	2,281	62	2,041
Springfield CDP (part)	1,006	234	236	564	41	520	14,168	2,697	427	6,979	56	4,107
Woodlawn CDP	860	384	278	255	47	621	7,844	7,381	446	1,930	74	4,406
Mason district	3,899	979	730	1,873	187	2,029	62,146	13,005	1,390	19,983	289	16,016
Annandale CDP (part)	746	168	126	452	51	292	13,842	2,090	242	5,886	86	2,853
Bailey's Crossroads CDP	946	253	184	314	34	667	13,055	3,852	425	2,772	61	4,713
Lake Barcroft CDP	367	75	69	219	15	129	7,311	571	93	1,319	18	693
Lincolnia CDP (part)	756	242	147	390	42	358	11,628	5,003	256	3,882	56	3,021
Mantua CDP (part)	15	3	2	14	1	0	540	15	5	157	1	8
Seven Corners CDP	449	133	80	184	25	285	4,558	797	165	2,026	37	2,267
Springfield CDP (part)	65	13	14	41	4	47	1,005	95	26	632	12	201
West Falls Church CDP (part)	494	71	104	209	15	247	7,994	489	169	2,887	18	2,218
Woodburn CDP (part)	61	21	4	50	0	4	2,213	93	9	422	0	42
Mount Vernon district	3,821	1,580	722	2,169	216	1,112	70,318	19,575	1,095	13,332	371	6,620
Belle Haven CDP	156	49	40	72	2	52	5,556	505	54	300	12	281

Table 5.
Population for Selected Categories of Race: 2010—Con.

[For information on confidentiality protection, nonsampling error, and definitions, see Selected Appendixes at <www.census.gov/prod/cen2010/cph-1-a.pdf>]

State County County Subdivision Place	Race in combination with one or more other races						Race alone or in combination with one or more other races					
	White	Black or African American	American Indian and Alaska Native	Asian	Native Hawaiian and Other Pacific Islander	Some Other Race	White	Black or African American	American Indian and Alaska Native	Asian	Native Hawaiian and Other Pacific Islander	Some Other Race
Fairfax County—Con.												
Mount Vernon district—Con.												
Crosspointe CDP (part)	50	10	5	31	3	15	1,098	98	5	177	3	52
Fort Belvoir CDP	414	277	144	194	33	94	5,023	1,818	187	370	65	273
Fort Hunt CDP	355	89	72	193	17	41	15,053	457	100	642	26	162
Groveton CDP (part)	105	38	25	30	7	57	2,578	509	44	229	7	532
Huntington CDP (part)	311	149	77	154	13	125	5,671	1,470	109	1,043	17	859
Hybla Valley CDP (part)	305	173	54	141	19	117	3,964	3,294	96	894	38	933
Laurel Hill CDP	348	100	36	296	14	66	3,146	1,460	55	2,398	21	220
Lorton CDP	747	334	106	478	54	244	8,003	5,905	164	3,864	91	1,603
Mason Neck CDP	40	10	12	22	0	2	1,841	93	15	84	2	15
Mount Vernon CDP	335	142	71	156	12	75	9,216	1,730	125	984	20	753
Newington CDP (part)	232	80	21	138	27	92	3,384	947	45	874	37	396
Newington Forest CDP (part)	391	116	47	236	14	127	5,345	1,082	82	1,369	28	509
Occoquan town (part)	0	0	0	0	0	0	0	0	0	0	0	0
Providence district	4,240	921	542	2,968	182	1,324	78,528	7,505	991	31,307	251	8,664
Annandale CDP (part)	35	6	2	25	1	3	1,261	44	3	340	2	32
Dunn Loring CDP	286	45	20	254	6	31	6,644	324	37	1,995	12	121
Fair Oaks CDP (part)	154	56	20	109	4	36	3,454	414	33	1,282	7	143
Idylwood CDP (part)	491	107	92	373	21	241	10,398	1,076	157	3,976	29	1,863
Mantua CDP (part)	140	35	16	123	7	34	4,859	207	36	1,387	7	113
Merrifield CDP	498	107	57	352	24	150	8,047	1,020	128	5,718	34	867
Oakton CDP (part)	1,103	222	154	741	64	285	20,313	1,778	245	6,882	74	1,528
Tysons Corner CDP (part)	666	135	47	561	21	145	10,645	969	77	5,144	42	487
Vienna town (part)	0	0	0	0	0	0	105	0	0	32	0	0
West Falls Church CDP (part)	599	132	95	283	25	313	9,255	1,129	176	3,159	30	3,011
Woodburn CDP (part)	268	76	39	147	9	86	3,547	544	99	1,392	14	499
Springfield district	3,327	847	533	2,167	153	734	76,544	7,497	809	16,904	246	3,695
Burke CDP (part)	1,056	255	157	678	51	256	22,102	2,390	233	5,803	66	1,270
Burke Centre CDP (part)	378	90	47	226	24	115	7,640	675	84	1,896	37	503
Clifton town	1	0	0	0	0	1	280	0	0	1	0	2
Crosspointe CDP (part)	112	23	17	84	9	7	3,601	224	30	637	13	55
Fairfax Station CDP (part)	142	27	15	93	9	24	5,234	172	27	630	11	78
Newington CDP (part)	224	54	25	144	21	74	3,476	730	38	966	24	362
Newington Forest CDP (part)	196	46	40	125	10	44	3,260	479	54	813	14	130
South Run CDP	165	40	25	110	1	17	5,282	365	35	827	9	59
West Springfield CDP	790	255	155	513	17	149	16,082	2,001	227	4,024	51	1,044
Sully district	5,993	1,736	803	4,070	291	1,447	114,422	13,326	1,202	45,635	447	8,207
Centreville CDP	2,609	898	352	1,661	124	776	43,174	6,232	558	19,925	206	4,352
Chantilly CDP	881	183	102	552	50	232	14,142	1,689	160	6,366	65	1,635
Fair Lakes CDP	279	91	49	204	16	40	4,396	781	61	2,836	18	207
Fair Oaks CDP (part)	934	273	108	701	29	169	15,098	2,588	157	7,343	68	970
Floris CDP (part)	12	1	1	10	0	1	94	17	2	192	0	5
Franklin Farm CDP (part)	329	80	37	259	22	74	11,040	520	58	2,433	25	267
Greenbriar CDP	282	77	56	165	8	82	5,838	517	75	1,615	15	451
Oakton CDP (part)	5	2	0	3	1	1	560	13	0	64	1	4
Fauquier County	1,438	768	396	339	48	250	57,045	6,089	640	1,175	88	1,842
Cedar Run district	245	134	83	52	8	38	11,001	1,069	155	183	9	252
Calverton CDP	2	0	2	2	0	0	198	26	8	5	0	5
Catlett CDP	4	2	2	0	0	2	272	10	16	0	0	3
Midland CDP	0	0	0	0	0	0	190	20	0	2	0	6
New Baltimore CDP (part)	40	19	4	17	4	5	882	64	6	53	4	16
Opal CDP (part)	9	8	0	4	1	2	469	61	1	14	1	29
Center district	364	217	103	77	12	69	12,621	1,903	142	397	33	403
Warrenton town (part)	243	156	70	46	11	48	7,752	1,459	95	268	22	314
Lee district	388	218	82	81	13	89	11,226	1,523	131	194	23	669
Bealeton CDP	171	87	18	48	2	33	3,592	599	36	104	7	282
Opal CDP (part)	7	0	5	0	2	0	122	4	6	0	3	0
Remington town	15	7	7	4	0	1	460	112	8	8	0	27
Marshall district	235	119	77	49	3	29	10,989	982	131	156	7	294
Marshall CDP (part)	43	37	7	2	0	2	1,125	193	13	11	0	134
Warrenton town (part)	0	0	0	0	0	0	0	0	0	0	0	0
Scott district	206	80	51	80	12	25	11,208	612	81	245	16	224
Marshall CDP (part)	0	0	0	0	0	0	40	9	1	0	0	0
New Baltimore CDP (part)	121	47	28	56	12	11	6,606	351	41	178	15	94
The Plains town	4	4	0	0	0	0	189	24	0	0	0	8
Floyd County	160	60	76	40	4	9	14,820	340	96	75	5	126
Burks Fork district	17	3	13	2	1	2	2,973	10	19	7	1	25
Court House district	59	24	29	10	1	1	2,947	145	36	15	1	43
Floyd town	6	2	3	2	0	0	406	17	5	4	0	0
Indian Valley district	12	1	10	2	0	0	2,848	19	11	14	0	21
Little River district	37	15	14	15	0	4	3,217	104	18	26	1	18
Locust Grove district	35	17	10	11	2	2	2,835	62	12	13	2	19
Fluvanna County	498	309	153	108	20	61	21,241	4,247	202	255	30	319
Columbia district	74	41	31	25	3	6	2,939	927	35	37	3	23
Columbia town	0	0	0	0	0	0	44	39	0	0	0	0

Table 5.
Population for Selected Categories of Race: 2010—Con.

[For information on confidentiality protection, nonsampling error, and definitions, see Selected Appendixes at <www.census.gov/prod/cen2010/cph-1-a.pdf>]

State County County Subdivision Place	Race in combination with one or more other races						Race alone or in combination with one or more other races					
	White	Black or African American	American Indian and Alaska Native	Asian	Native Hawaiian and Other Pacific Islander	Some Other Race	White	Black or African American	American Indian and Alaska Native	Asian	Native Hawaiian and Other Pacific Islander	Some Other Race
Fluvanna County—Con.												
Columbia district—Con.												
Palmyra CDP (part)	0	0	0	0	0	0	54	16	0	0	0	2
Cunningham district	66	33	25	12	4	13	4,216	253	37	34	4	63
Lake Monticello CDP (part)	4	5	4	1	0	0	364	13	5	6	0	1
Palmyra CDP (part)	0	0	0	0	0	0	0	0	0	0	0	0
Scottsville town (part)	3	3	0	0	0	0	34	4	0	0	0	0
Fork Union district	58	51	15	12	0	10	2,088	1,233	22	21	3	73
Palmyra CDP (part)	0	0	0	0	0	0	0	0	0	0	0	0
Palmyra district	75	44	31	6	7	7	3,272	1,067	40	29	8	68
Palmyra CDP (part)	0	0	0	0	0	0	27	0	0	0	0	5
Rivanna district	225	140	51	53	6	25	8,726	767	68	134	12	92
Lake Monticello CDP (part)	225	140	51	53	6	25	8,726	767	68	134	12	92
Franklin County	652	376	172	83	22	88	50,351	4,951	322	335	37	869
Blackwater district	110	51	32	18	3	19	7,185	346	59	65	3	136
Rocky Mount town (part)	0	0	0	0	0	0	19	0	0	0	0	0
Blue Ridge district	48	22	20	3	0	7	6,762	608	36	22	4	192
Ferrum CDP	12	7	6	0	0	3	1,431	451	19	13	1	142
Boone district	80	41	29	13	0	4	7,498	262	38	40	2	38
Boones Mill town	4	2	2	0	0	1	229	11	3	0	0	1
Gills Creek district	65	26	25	14	5	5	9,117	292	50	53	10	30
North Shore CDP	12	6	3	2	1	0	3,024	46	19	10	1	6
Westlake Corner CDP	6	2	3	2	2	1	952	12	6	9	2	3
Rocky Mount district	151	102	27	12	9	33	5,830	1,488	71	77	11	235
Henry Fork CDP (part)	19	11	0	1	4	6	290	155	8	1	4	57
Rocky Mount town (part)	103	75	21	9	4	19	3,630	987	41	71	5	141
Snow Creek district	96	73	11	12	2	7	6,431	1,335	23	22	4	124
Henry Fork CDP (part)	22	17	2	0	1	4	584	104	6	1	1	67
Union Hall district	102	61	28	11	3	13	7,528	620	45	56	3	114
Penhook CDP	6	4	0	2	0	0	691	103	0	7	0	6
Rocky Mount town (part)	0	0	0	0	0	0	21	0	0	0	0	0
Union Hall CDP	12	1	5	1	3	6	1,085	37	7	9	3	11
Frederick County	1,430	786	405	308	74	304	71,364	3,961	639	1,277	108	2,683
Back Creek district	175	80	77	41	9	27	12,485	325	130	127	14	150
Middletown town	20	22	12	1	0	5	1,153	96	14	7	2	23
Shawneeland CDP	22	8	8	5	0	2	1,821	34	9	14	2	16
Stephens City town (part)	0	0	0	0	0	0	32	1	0	0	0	1
Gainesboro district	160	60	59	33	7	22	11,396	221	90	83	9	139
Lake Holiday CDP	40	5	16	10	0	9	1,846	36	23	19	2	19
Opequon district	289	192	71	61	20	63	11,230	778	99	263	26	608
Stephens City town (part)	58	42	11	15	2	8	1,509	168	13	48	2	50
Red Bud district	293	172	49	61	18	82	11,146	1,019	95	306	33	561
Shawnee district	303	164	76	82	10	53	13,382	890	137	332	13	590
Stephens City town (part)	0	0	0	0	0	0	73	2	0	0	0	0
Stonewall district	210	118	73	30	10	57	11,725	728	88	166	13	635
Giles County	160	58	78	24	1	15	16,883	319	99	79	1	77
Central district	52	15	26	16	0	5	5,756	119	36	41	0	24
Pearisburg town	12	2	9	6	0	3	2,696	66	13	18	0	10
Eastern district	64	21	37	4	0	3	5,888	146	41	14	0	17
Pembroke town	24	10	11	2	0	1	1,054	80	13	4	0	1
Western district	44	22	15	4	1	7	5,239	54	22	24	1	36
Glen Lyn town	0	0	0	0	0	0	115	0	0	0	0	0
Narrows town	10	4	5	2	0	0	1,989	18	9	9	0	15
Rich Creek town	5	2	0	1	0	2	745	10	0	12	0	12
Gloucester County	778	383	322	170	24	118	32,927	3,580	461	456	39	326
Abingdon district	151	78	61	35	3	22	6,693	718	84	95	8	67
Gloucester Courthouse CDP (part)	11	6	5	7	1	2	540	100	6	22	1	9
Gloucester Point district	148	82	52	49	7	25	6,198	574	67	116	10	67
Gloucester Point CDP (part)	148	82	52	49	7	25	6,198	574	67	116	10	67
Petsworth district	150	82	70	26	9	15	7,256	915	117	69	12	56
Ware district	188	72	87	40	2	24	7,044	932	120	114	6	59
Gloucester Courthouse CDP (part)	36	15	17	11	0	1	2,005	262	22	34	0	7
York district	141	69	52	20	3	32	5,736	441	73	62	3	77
Gloucester Point CDP (part)	61	22	34	10	1	21	2,298	238	41	26	1	35
Goochland County	225	122	95	74	14	24	17,045	4,302	149	299	18	194
District 1	41	31	24	20	4	3	3,122	911	44	45	4	29
District 2	40	22	20	13	0	4	3,167	1,237	27	44	1	33
District 3	43	20	15	17	0	1	2,884	1,230	25	59	0	15
Goochland CDP	19	10	7	7	0	1	747	93	12	28	0	4
District 4	68	30	19	16	5	14	3,601	565	26	57	8	88
District 5	33	19	17	8	5	2	4,271	359	27	94	5	29
Grayson County	131	57	63	6	0	19	14,933	377	94	22	3	243
Elk Creek district	44	13	24	3	0	10	3,760	158	39	4	0	90
Independence town	18	5	9	2	0	7	843	82	14	2	0	27
Old Town district	18	16	4	0	0	0	3,999	100	13	4	3	60

Table 5.
Population for Selected Categories of Race: 2010—Con.

[For information on confidentiality protection, nonsampling error, and definitions, see Selected Appendixes at <www.census.gov/prod/cen2010/cph-1-a.pdf>]

State County County Subdivision Place	Race in combination with one or more other races						Race alone or in combination with one or more other races					
	White	Black or African American	American Indian and Alaska Native	Asian	Native Hawaiian and Other Pacific Islander	Some Other Race	White	Black or African American	American Indian and Alaska Native	Asian	Native Hawaiian and Other Pacific Islander	Some Other Race
Grayson County—Con.												
Providence district	46	21	21	0	0	8	3,931	67	22	6	0	61
Fries town	7	5	1	0	0	1	476	10	2	1	0	2
Wilson Creek district	23	7	14	3	0	1	3,243	52	20	8	0	32
Troutdale town	2	0	2	0	0	0	171	0	2	0	0	7
Greene County	381	213	80	84	16	63	16,504	1,380	123	342	19	463
Monroe district	104	65	19	16	4	9	5,348	309	28	64	7	131
Twin Lakes CDP	49	28	11	8	0	5	1,391	184	14	37	1	71
Ruckersville district	184	81	41	54	6	41	5,981	577	55	232	6	244
Ruckersville CDP (part)	26	19	7	5	0	3	791	80	12	14	0	28
Stanardsville district	93	67	20	14	6	13	5,175	494	40	46	6	88
Ruckersville CDP (part)	7	3	1	1	0	2	217	21	3	5	0	8
Stanardsville town	1	1	0	0	0	0	284	66	0	0	0	18
Greensville County	72	67	24	18	8	24	4,790	7,388	48	53	9	65
District 1	26	23	7	1	1	4	927	1,700	11	3	1	16
District 2	13	10	9	0	0	3	857	1,043	12	1	0	16
District 3	19	15	1	9	1	5	981	1,243	6	26	1	9
District 4	14	19	7	8	6	12	2,025	3,402	19	23	7	24
Jarratt town (part)	4	3	1	0	0	2	251	244	6	0	0	6
Halifax County	329	267	132	48	4	52	22,340	13,560	235	181	10	352
District 1	20	18	6	4	0	3	3,035	1,608	18	14	2	16
Nathalie CDP (part)	0	0	0	0	0	0	38	35	2	0	0	0
District 2	28	31	18	5	0	3	3,067	1,511	39	17	0	38
Clover CDP	4	5	1	0	0	0	237	202	2	1	0	1
Nathalie CDP (part)	0	0	0	0	0	0	39	66	0	0	0	3
District 3	59	41	18	9	1	17	2,493	2,274	28	15	4	41
Mountain Road CDP (part)	2	2	0	0	0	0	136	283	0	0	0	1
South Boston town (part)	1	1	0	2	0	0	181	495	2	4	0	6
District 4	57	57	24	4	1	7	1,554	2,398	32	18	1	29
Halifax town (part)	9	12	5	0	0	2	608	460	9	8	0	5
Mountain Road CDP (part)	12	10	5	0	1	0	259	429	5	0	1	2
South Boston town (part)	9	16	3	1	0	3	22	782	6	1	0	8
District 5	45	31	17	6	0	9	3,499	1,100	29	32	1	28
Clarksville town (part)	0	0	0	0	0	0	0	0	0	0	0	0
Halifax town (part)	0	0	0	0	0	0	213	20	1	0	0	0
Riverdale CDP (part)	1	0	1	0	0	0	95	19	3	0	0	0
Scottsburg town	0	0	0	0	0	0	106	13	0	0	0	0
South Boston town (part)	8	4	6	0	0	1	884	457	10	3	0	7
District 6	34	24	15	9	0	2	2,699	1,789	26	17	0	43
Cluster Springs CDP (part)	1	1	1	0	0	0	219	11	3	0	0	0
Riverdale CDP (part)	6	0	0	6	0	0	138	176	3	6	0	19
South Boston town (part)	5	3	2	0	0	0	232	296	4	6	0	2
District 7	36	20	15	9	0	5	3,882	896	36	39	0	82
Cluster Springs CDP (part)	4	0	3	0	0	1	423	142	4	7	0	8
Riverdale CDP (part)	1	2	1	0	0	0	435	67	3	1	0	0
South Boston town (part)	9	5	4	0	0	0	415	147	5	7	0	40
Virgilina town	2	2	0	0	0	0	136	13	3	0	0	4
District 8	50	45	19	2	2	6	2,111	1,984	27	29	2	75
South Boston town (part)	50	45	19	2	2	6	2,111	1,984	27	29	2	75
Hanover County	1,322	633	511	427	40	169	87,872	9,937	879	1,778	79	920
Ashland district	236	179	87	47	7	27	10,729	2,208	133	223	12	253
Ashland town	162	131	49	25	7	17	5,299	1,737	80	109	11	195
Beaverdam district	161	70	76	34	2	17	11,272	1,494	127	90	7	74
Hanover CDP	0	0	0	0	0	0	213	34	0	4	0	1
Chickahominy district	144	58	47	76	8	23	13,919	798	82	350	15	79
Mechanicsville CDP (part)	26	15	6	19	2	3	4,438	252	19	82	4	20
Cold Harbor district	199	71	82	61	8	32	13,835	1,095	130	255	13	114
Mechanicsville CDP (part)	124	58	31	39	6	16	6,889	732	53	176	8	61
Henry district	184	86	73	69	3	18	13,187	1,301	146	323	12	130
Mechanicsville CDP (part)	136	71	55	42	2	17	8,059	907	113	267	9	87
Mechanicsville district	203	91	70	75	5	23	12,726	1,430	144	293	12	153
Mechanicsville CDP (part)	203	91	70	75	5	23	12,726	1,430	144	293	12	153
South Anna district	195	78	76	65	7	29	12,204	1,611	117	244	8	117
Henrico County	5,611	3,812	1,809	2,202	217	1,454	187,330	94,481	2,821	22,254	344	7,611
Brookland district	1,340	808	316	464	47	434	41,859	12,675	545	5,085	87	2,995
Dumbarton CDP	222	144	66	58	10	98	3,946	2,711	93	535	17	890
Glen Allen CDP (part)	90	49	19	39	9	13	5,190	831	34	244	11	59
Lakeside CDP (part)	167	77	50	33	7	46	6,434	1,020	87	289	8	395
Laurel CDP (part)	298	228	70	75	8	146	7,597	4,596	131	972	21	956
Fairfield district	1,034	1,041	489	264	47	246	17,925	38,253	641	1,830	79	1,268
Chamberlayne CDP	93	100	51	26	6	28	1,992	3,305	58	183	6	77
East Highland Park CDP	192	285	151	22	15	48	1,797	12,869	206	128	20	155
Glen Allen CDP (part)	191	149	69	66	7	62	4,522	3,148	90	786	16	244
Highland Springs CDP (part)	14	18	4	1	0	1	61	1,036	4	1	0	2
Lakeside CDP (part)	93	48	37	17	2	14	2,641	1,083	49	71	3	73
Laurel CDP (part)	56	52	22	12	2	8	1,926	760	29	158	3	75

Table 5.
Population for Selected Categories of Race: 2010—Con.

[For information on confidentiality protection, nonsampling error, and definitions, see Selected Appendixes at <www.census.gov/prod/cen2010/cph-1-a.pdf>]

State County County Subdivision Place	Race in combination with one or more other races						Race alone or in combination with one or more other races					
	White	Black or African American	American Indian and Alaska Native	Asian	Native Hawaiian and Other Pacific Islander	Some Other Race	White	Black or African American	American Indian and Alaska Native	Asian	Native Hawaiian and Other Pacific Islander	Some Other Race
Henrico County—Con.												
Three Chopt district	1,439	652	308	885	55	399	53,567	6,649	477	11,762	69	1,462
Innsbrook CDP	156	64	43	102	2	32	5,006	944	66	1,815	5	127
Short Pump CDP (part)	492	203	103	339	24	122	18,521	1,547	136	4,213	27	292
Tuckahoe CDP (part)	116	63	24	46	9	33	5,421	546	38	354	12	132
Wyndham CDP	129	34	25	110	1	22	8,050	327	40	1,491	1	43
Tuckahoe district	841	418	208	398	41	202	47,100	5,222	308	2,938	58	1,196
Short Pump CDP (part)	9	8	2	4	1	1	531	75	2	69	1	8
Tuckahoe CDP (part)	586	312	157	264	22	163	32,113	4,184	236	1,801	35	1,041
Varina district	957	893	488	191	27	173	26,879	31,682	850	639	51	690
Highland Springs CDP (part)	249	253	121	44	7	37	4,861	9,623	194	121	15	186
Montrose CDP	166	151	93	39	5	17	2,432	5,480	124	121	7	81
Sandston CDP	153	111	35	19	2	43	4,740	2,604	102	117	6	190
Henry County	777	546	228	75	11	103	40,264	12,387	325	312	15	1,746
Blackberry district	193	119	60	15	2	22	7,346	1,158	68	27	5	364
Bassett CDP (part)	12	10	1	4	0	1	270	87	1	7	0	46
Collinsville district	153	111	26	12	2	19	6,962	1,976	45	75	2	455
Collinsville CDP (part)	108	69	22	11	1	16	5,131	986	38	60	1	430
Fieldale CDP (part)	5	5	0	0	0	0	69	11	0	0	0	0
Villa Heights CDP	7	5	2	0	0	0	493	221	2	1	0	7
Horsepasture district	112	78	33	11	4	21	5,838	2,649	45	21	4	92
Fieldale CDP (part)	6	4	2	1	0	0	753	46	2	2	0	8
Horse Pasture CDP (part)	26	15	10	5	3	0	1,319	554	12	9	3	20
Iriswood district	122	104	46	9	1	14	5,652	3,585	55	52	2	353
Chatmoss CDP	12	10	2	1	0	5	1,276	370	3	22	0	42
Laurel Park CDP	5	10	2	2	0	1	243	424	2	9	0	7
Sandy Level CDP	6	7	3	0	0	0	177	309	3	0	0	3
Reed Creek district	86	60	16	10	0	14	7,149	1,336	39	53	0	256
Bassett CDP (part)	10	8	2	0	0	0	514	161	2	0	0	36
Collinsville CDP (part)	12	2	4	1	0	5	667	87	5	10	0	46
Oak Level CDP	4	4	0	0	0	0	795	62	3	1	0	0
Stanleytown CDP	11	6	3	1	0	1	1,266	62	6	13	0	86
Ridgeway district	111	74	47	18	2	13	7,317	1,683	73	84	2	226
Horse Pasture CDP (part)	4	4	0	0	0	0	196	147	0	2	0	2
Ridgeway town	8	5	6	3	0	2	585	118	14	17	0	22
Highland County	4	1	4	0	0	1	2,293	7	9	4	0	13
Blue Grass district	2	0	2	0	0	0	534	2	2	0	0	0
Monterey district	2	0	2	0	0	0	1,083	1	6	1	0	12
Monterey town	0	0	0	0	0	0	145	1	1	0	0	0
Stonewall district	0	1	0	0	0	1	676	4	1	3	0	1
Isle of Wight County	549	295	223	180	23	58	25,867	9,007	349	461	38	249
Carrsville district	93	48	43	17	4	7	4,730	1,335	60	45	6	28
Camptown CDP	9	2	7	0	0	0	317	441	8	0	0	9
Carrsville CDP	1	0	1	0	0	0	276	79	2	0	0	3
Hardy district	67	41	33	10	0	1	3,354	3,089	54	33	0	18
Rushmere CDP	6	4	1	1	0	0	393	616	6	3	0	6
Smithfield town (part)	16	13	0	3	0	0	176	909	1	3	0	1
Newport district	162	76	52	79	7	18	6,644	1,490	90	187	11	71
Benns Church CDP (part)	9	3	4	5	0	3	217	133	4	13	0	8
Carrollton CDP	98	60	31	49	3	10	3,472	988	61	132	5	50
Smithfield district	156	86	70	55	6	15	6,119	1,542	101	137	14	51
Smithfield town (part)	145	84	68	49	6	14	5,424	1,510	97	122	14	48
Windsor district	71	44	25	19	6	17	5,020	1,551	44	59	7	81
Benns Church CDP (part)	15	11	4	3	1	1	309	187	6	8	1	16
Windsor town	29	16	9	8	2	12	1,972	600	19	25	3	47
James City County	1,473	811	456	592	78	254	55,265	9,616	653	2,098	133	1,178
Berkeley district	307	159	75	150	6	39	12,115	1,615	105	553	15	261
Jamestown district	186	102	70	71	12	47	9,230	789	97	299	29	148
Powhatan district	384	203	114	175	38	46	13,799	2,769	151	634	54	222
Roberts district	260	166	90	79	6	68	7,694	2,245	124	298	13	334
Stonehouse district	336	181	107	117	16	54	12,427	2,198	176	314	22	213
King and Queen County	112	73	46	17	1	10	4,775	2,048	157	34	1	65
Buena Vista district	16	18	12	0	0	2	894	367	22	6	0	10
Newtown district	27	12	10	5	0	0	707	719	52	10	0	12
St. Stephens Church district	26	19	5	1	0	6	1,172	272	29	3	0	10
Shanghai district	24	17	10	8	0	0	1,184	254	31	10	0	21
Stevensville district	19	7	9	3	1	2	818	436	23	5	1	12
King and Queen Court House CDP	0	1	1	0	0	0	49	36	1	0	0	0
King George County	603	352	191	202	26	71	18,692	4,566	313	476	38	255
Dahlgren district	144	88	31	51	2	29	3,414	1,194	67	141	4	82
Dahlgren CDP	86	61	25	23	1	14	1,715	871	54	68	1	52
Dahlgren Center CDP	34	9	4	23	0	10	471	89	8	50	2	20
James Madison district	195	110	58	83	9	16	5,247	986	100	166	11	57
King George CDP (part)	92	33	32	35	1	13	1,685	281	43	66	1	16
Passapatanzy CDP	36	30	3	7	2	1	1,047	235	5	16	2	18

Table 5.
Population for Selected Categories of Race: 2010—Con.

[For information on confidentiality protection, nonsampling error, and definitions, see Selected Appendixes at <www.census.gov/prod/cen2010/cph-1-a.pdf>]

State County County Subdivision Place	Race in combination with one or more other races						Race alone or in combination with one or more other races					
	White	Black or African American	American Indian and Alaska Native	Asian	Native Hawaiian and Other Pacific Islander	Some Other Race	White	Black or African American	American Indian and Alaska Native	Asian	Native Hawaiian and Other Pacific Islander	Some Other Race
King George County—Con.												
James Monroe district	172	100	61	58	12	17	6,349	1,150	87	114	16	76
Fairview Beach CDP	4	2	4	0	0	0	374	13	5	2	0	2
King George CDP (part)	69	34	22	23	8	1	1,535	342	25	42	8	18
Shiloh district	92	54	41	10	3	9	3,682	1,236	59	55	7	40
King George CDP (part)	19	15	10	0	0	6	321	275	14	1	0	8
King William County	328	192	195	49	11	26	12,625	3,011	426	167	14	125
Acquinton district	150	86	82	16	2	17	6,026	1,088	165	63	4	65
Central Garage CDP	33	13	22	7	0	1	1,167	117	48	12	2	13
King William CDP (part)	13	9	15	1	0	0	152	69	19	5	0	0
Mangohick district	59	52	31	10	3	6	2,532	778	53	18	4	10
West Point district	119	54	82	23	6	3	4,067	1,145	208	86	6	50
King William CDP (part)	6	4	2	4	4	0	27	4	2	4	4	0
West Point town	66	31	42	14	2	2	2,684	540	55	74	2	34
Lancaster County	100	68	34	10	1	3	8,089	3,252	55	75	1	29
District 1	37	19	14	4	0	0	1,829	585	20	9	0	7
District 2	6	7	4	1	1	0	916	1,136	8	24	1	1
District 3	14	9	7	2	0	1	2,040	205	11	14	0	5
Kilmarnock town (part)	3	1	2	0	0	0	344	30	2	0	0	0
White Stone town	4	1	1	1	0	1	306	37	2	9	0	2
District 4	23	23	2	0	0	0	1,283	1,189	5	22	0	10
Kilmarnock town (part)	18	17	1	0	0	0	615	442	2	15	0	1
District 5	20	10	7	3	0	2	2,021	137	11	6	0	6
Irvington town	2	0	0	1	0	1	424	3	1	3	0	3
Lee County	195	73	105	38	17	49	24,287	1,020	208	94	25	196
District 1	28	4	14	2	6	5	4,703	7	24	6	6	12
Ewing CDP	1	0	1	0	0	0	439	0	1	0	0	0
Rose Hill CDP	8	2	0	0	5	1	793	2	2	0	5	5
District 2	34	8	20	6	0	6	5,176	22	40	9	1	27
Jonesville town	9	2	5	2	0	0	1,027	5	7	4	0	0
District 3	64	50	28	18	11	35	6,123	957	90	47	18	139
Pennington Gap town (part)	9	4	1	0	4	0	1,288	43	5	1	4	15
District 4	37	7	22	7	0	1	4,774	17	28	23	0	8
Dryden CDP	12	1	4	6	0	1	1,192	7	5	14	0	2
District 5	32	4	21	5	0	2	3,511	17	26	9	0	10
Keokee CDP	1	0	1	0	0	0	413	2	1	0	0	1
Pennington Gap town (part)	8	3	4	1	0	0	425	6	4	1	0	6
St. Charles town	0	0	0	0	0	0	128	0	0	0	0	0
Loudoun County	10,782	3,626	1,675	6,549	443	2,992	225,253	26,336	2,589	52,582	627	18,416
Blue Ridge district	684	284	162	365	35	68	28,188	1,755	223	1,137	46	488
Hamilton town	8	2	4	2	0	0	489	17	4	4	0	0
Hillsboro town	5	1	0	5	0	1	70	2	0	11	0	3
Middleburg town	15	11	3	2	0	2	542	129	4	6	0	9
Purcellville town	230	116	58	96	7	27	6,878	520	70	346	9	182
Round Hill town	5	3	0	4	0	0	508	18	1	10	0	9
Broad Run district	1,771	635	209	1,226	67	423	36,871	4,920	353	9,116	101	1,997
Ashburn CDP (part)	1,049	383	119	704	40	282	22,646	2,847	207	5,079	63	1,274
Belmont CDP	180	61	20	155	6	30	4,288	424	37	1,357	7	89
Dulles Town Center CDP (part)	0	0	0	0	0	0	0	0	0	0	0	0
Lansdowne CDP (part)	382	127	44	288	17	71	7,550	1,130	73	1,969	20	286
University Center CDP	155	63	25	77	4	39	2,200	510	35	678	11	342
Catoctin district	1,405	491	295	830	49	305	37,419	3,493	418	4,381	74	1,417
Lansdowne CDP (part)	23	7	7	15	0	4	554	55	7	108	0	15
Leesburg town (part)	633	249	124	377	24	176	12,717	1,849	172	2,201	32	932
Lovettsville town	46	19	7	19	1	8	1,450	115	12	46	3	38
Dulles district	2,890	869	387	2,183	136	634	51,657	6,616	586	23,726	178	2,299
Arcola CDP	8	4	0	8	0	4	116	17	0	80	0	32
Ashburn CDP (part)	376	118	47	255	29	101	9,221	1,077	79	2,410	29	381
Brambleton CDP	436	130	54	332	24	46	6,402	795	74	2,879	31	204
Broadlands CDP	435	121	66	308	14	89	9,233	817	94	2,403	19	277
Loudoun Valley Estates CDP	99	23	12	113	5	48	1,170	178	22	2,343	5	89
Moorefield Station CDP	3	3	0	0	0	0	41	8	1	30	0	0
Oak Grove CDP	46	20	2	61	5	24	567	239	12	873	15	150
South Riding CDP	829	241	102	642	33	167	14,949	1,805	154	7,661	47	674
Sterling CDP (part)	0	0	0	0	0	0	0	0	0	0	0	0
Stone Ridge CDP	342	119	47	219	9	61	4,310	847	67	2,217	11	177
Leesburg district	921	401	171	338	37	353	19,150	2,864	285	1,539	48	2,808
Leesburg town (part)	921	401	171	338	37	353	19,150	2,864	285	1,539	48	2,808
Potomac district	1,058	330	158	609	49	292	19,494	2,581	225	4,863	68	1,732
Cascades CDP (part)	346	106	51	229	15	67	6,073	623	72	1,502	24	285
Countryside CDP	363	115	64	187	24	119	7,716	812	89	1,228	31	652
Dulles Town Center CDP (part)	184	56	18	100	6	59	2,507	617	23	1,206	8	458
Sterling CDP (part)	140	46	20	85	4	41	2,409	502	32	894	5	325
Sterling district	1,015	300	150	381	33	583	13,893	2,115	269	3,497	55	5,287
Cascades CDP (part)	0	0	0	0	0	0	0	13	0	0	0	6
Sterling CDP (part)	1,015	300	150	381	33	583	13,893	2,102	269	3,497	55	5,281
Sugarland Run district	1,038	316	143	617	37	334	18,581	1,992	230	4,323	57	2,388

Table 5.
Population for Selected Categories of Race: 2010—Con.

[For information on confidentiality protection, nonsampling error, and definitions, see Selected Appendixes at <www.census.gov/prod/cen2010/cph-1-a.pdf>]

State County County Subdivision Place	Race in combination with one or more other races						Race alone or in combination with one or more other races					
	White	Black or African American	American Indian and Alaska Native	Asian	Native Hawaiian and Other Pacific Islander	Some Other Race	White	Black or African American	American Indian and Alaska Native	Asian	Native Hawaiian and Other Pacific Islander	Some Other Race
Loudoun County—Con.												
Sugarland Run district—Con.												
Cascades CDP (part)	133	48	33	110	5	45	3,059	237	39	489	13	94
Lowes Island CDP	416	83	44	307	16	52	8,488	580	75	1,892	22	172
Sugarland Run CDP	489	185	66	200	16	237	7,034	1,175	116	1,942	22	2,122
Louisa County	696	497	221	81	25	67	26,692	6,367	344	241	41	292
Cuckoo district	130	92	26	19	4	13	3,719	935	45	35	7	25
Green Spring district	135	95	42	28	7	14	5,068	1,034	48	73	8	94
Gordonsville town (part)	0	0	0	0	0	0	0	0	0	0	0	0
Jackson district	81	41	38	7	4	3	4,424	525	65	22	11	13
Louisa district	104	79	35	7	0	12	3,288	873	43	40	0	66
Blue Ridge Shores CDP	10	12	4	2	0	0	760	54	5	7	0	1
Louisa town	46	34	14	3	0	7	1,055	459	16	26	0	53
Mineral district	84	72	29	4	4	10	3,682	776	57	17	6	29
Mineral town	2	4	2	1	0	3	411	43	8	2	0	9
Mountain Road district	73	50	32	6	2	10	3,746	696	53	16	5	23
Patrick Henry district	89	68	19	10	4	5	2,765	1,528	33	38	4	42
Lunenburg County	180	131	77	23	7	25	8,036	4,618	114	48	14	312
Beaver Creek district	18	22	4	5	0	0	1,251	561	8	14	1	30
Browns Store district	14	16	2	4	0	12	935	335	8	8	1	47
Kenbridge town (part)	6	14	1	1	0	10	477	147	5	2	0	38
Hounds Creek district	35	22	17	3	0	7	892	852	24	5	4	155
Kenbridge town (part)	3	0	2	0	0	1	199	337	4	1	0	66
Loves Mill district	26	19	18	4	0	1	753	722	25	8	1	23
Lunenburg CDP (part)	3	0	3	0	0	0	96	33	4	0	0	0
Meherrin River district	33	22	10	5	1	3	1,946	1,522	17	8	1	34
Lunenburg CDP (part)	2	1	1	0	0	2	10	7	1	0	0	2
Victoria town (part)	12	8	5	1	0	0	385	367	5	2	0	16
Plymouth district	32	10	17	2	6	2	884	193	18	4	6	2
Victoria town (part)	20	8	7	2	6	2	813	154	7	4	6	2
Rehoboth district	22	20	9	0	0	0	1,375	433	14	1	0	21
Lunenburg CDP (part)	0	0	0	0	0	0	18	0	0	0	0	0
Madison County	287	170	102	33	9	17	11,830	1,472	125	107	13	81
Locust Dale district	96	68	34	11	8	3	4,637	735	39	49	12	36
Rapidan district	92	52	30	12	1	5	3,189	386	45	36	1	17
Madison town	13	14	0	3	0	0	181	56	4	3	0	0
Robertson district	99	50	38	10	0	9	4,004	351	41	22	0	28
Brightwood CDP	33	20	9	4	0	2	944	69	10	6	0	6
Mathews County	154	71	90	25	8	12	8,052	894	111	56	10	42
Chesapeake district	24	11	17	1	0	2	1,880	148	25	8	0	8
Mathews CDP (part)	6	0	7	0	0	2	63	0	7	0	0	2
Piankatank district	83	25	44	19	8	9	3,283	383	50	34	8	16
Gwynn CDP	24	7	15	3	0	1	584	17	16	8	0	3
Westville district	47	35	29	5	0	1	2,889	363	36	14	2	18
Mathews CDP (part)	11	15	8	0	0	0	433	64	10	0	1	0
Mecklenburg County	385	322	160	54	13	57	20,004	12,372	235	272	24	332
District 1	35	38	12	5	0	4	1,733	1,697	20	11	1	30
Clarksville town (part)	7	7	2	0	0	1	165	167	3	1	0	3
District 2	24	25	2	1	1	2	995	1,502	4	13	1	7
Boydton town	1	1	0	0	0	0	282	147	0	1	0	2
Chase City town (part)	11	11	2	0	0	1	166	533	3	9	0	1
Fairview CDP (part)	0	0	0	0	0	0	0	0	0	0	0	0
Thynedale CDP (part)	0	0	0	0	0	0	2	58	0	1	0	0
District 3	60	36	36	5	1	15	3,102	962	48	37	2	62
Bracey CDP (part)	7	1	6	0	0	0	633	110	9	15	0	0
Brodnax town (part)	2	2	0	0	0	0	40	7	0	0	0	0
La Crosse town	7	5	2	0	0	2	377	197	2	2	0	34
South Hill town (part)	0	0	0	0	0	0	6	0	0	0	0	0
District 4	54	36	26	6	2	6	1,548	2,137	33	26	4	46
South Hill town (part)	25	17	14	1	1	4	402	778	15	11	1	23
District 5	42	42	10	18	0	10	2,164	1,308	20	106	4	62
South Hill town (part)	42	42	10	18	0	10	2,080	1,249	20	104	4	53
District 6	51	42	21	2	1	11	3,284	1,875	28	11	3	69
Baskerville CDP	2	2	0	0	0	0	91	39	0	0	0	0
Bracey CDP (part)	15	9	5	1	0	0	713	80	8	6	1	1
Union Level CDP	1	0	1	0	0	0	141	39	1	0	0	8
District 7	47	52	26	4	4	0	1,924	1,081	32	16	4	12
Chase City town (part)	32	33	16	2	2	0	1,011	642	19	11	2	12
District 8	30	22	5	12	4	8	2,337	1,349	12	34	4	32
Fairview CDP (part)	0	0	0	0	0	0	100	136	0	4	0	0
Thynedale CDP (part)	0	0	0	0	0	0	7	129	0	0	0	0
District 9	42	29	22	1	0	1	2,917	461	38	18	1	12
Clarksville town (part)	5	7	2	0	0	0	667	140	2	5	0	2

Table 5.
Population for Selected Categories of Race: 2010—Con.

[For information on confidentiality protection, nonsampling error, and definitions, see Selected Appendixes at <www.census.gov/prod/cen2010/cph-1-a.pdf>]

State County County Subdivision Place	Race in combination with one or more other races						Race alone or in combination with one or more other races					
	White	Black or African American	American Indian and Alaska Native	Asian	Native Hawaiian and Other Pacific Islander	Some Other Race	White	Black or African American	American Indian and Alaska Native	Asian	Native Hawaiian and Other Pacific Islander	Some Other Race
Middlesex County	146	93	69	16	4	12	8,826	2,071	105	53	7	70
Jamaica district	24	25	21	5	0	2	1,422	804	31	9	0	12
Pine Top district	43	22	17	5	1	5	4,248	293	32	26	2	22
Deltaville CDP	7	2	3	3	0	1	1,080	25	11	8	0	3
Saluda district	79	46	31	6	3	5	3,156	974	42	18	5	36
Saluda CDP	15	9	9	1	1	1	517	253	10	3	1	3
Urbanna town	7	4	3	0	0	0	438	39	3	3	0	0
Montgomery County	1,784	658	420	887	94	231	84,427	4,374	624	5,999	124	947
District A-01	278	81	54	159	14	40	11,435	633	84	1,009	17	178
Blacksburg town (part)	237	71	46	140	12	38	8,401	567	71	876	15	163
District B-01	289	156	101	65	17	29	14,216	1,019	134	290	22	124
Belview CDP (part)	14	5	8	0	0	2	681	39	9	3	0	7
Blacksburg town (part)	1	0	0	1	0	0	57	2	0	2	0	1
Christiansburg town (part)	244	136	77	57	14	25	10,527	912	102	256	18	97
District C-01	170	85	56	30	3	24	12,214	491	90	123	6	112
Christiansburg town (part)	86	59	24	17	3	1	5,394	348	45	88	5	31
Elliston CDP	0	0	0	0	0	0	817	34	3	2	0	46
Lafayette CDP	5	3	3	0	0	1	439	8	3	0	0	5
Shawsville CDP	21	6	3	1	0	11	1,261	46	7	2	0	15
District D-01	135	79	37	23	6	34	13,031	428	59	78	9	99
Christiansburg town (part)	48	35	22	3	0	7	3,262	265	29	34	3	46
Plum Creek CDP	26	13	2	3	0	10	1,465	35	11	13	0	27
Riner CDP	17	10	0	5	0	2	843	25	1	5	0	2
District E-01	289	90	66	187	22	24	11,610	642	95	841	27	160
Belview CDP (part)	0	0	0	0	0	0	167	0	0	0	0	0
Blacksburg town (part)	231	64	45	171	22	18	5,949	404	52	747	25	85
Christiansburg town (part)	1	1	0	0	0	0	27	1	0	1	0	0
Merrimac CDP	31	17	11	8	0	6	1,937	127	20	35	1	51
Prices Fork CDP (part)	10	2	3	5	0	0	984	35	5	42	1	6
District F-01	311	81	50	221	16	38	10,464	561	77	2,235	20	141
Blacksburg town (part)	306	76	48	221	16	38	9,992	551	74	2,216	20	134
Prices Fork CDP (part)	0	0	0	0	0	0	3	0	0	0	0	0
District G-01	312	86	56	202	16	42	11,457	600	85	1,423	23	133
Blacksburg town (part)	307	84	52	199	16	42	11,271	589	81	1,409	23	133
Nelson County	228	141	91	20	9	37	12,737	2,108	139	88	13	209
Central district	22	8	5	3	0	8	2,844	247	12	18	0	47
Nellysford CDP (part)	7	1	2	2	0	2	956	17	3	10	0	7
Wintergreen CDP (part)	0	0	0	0	0	0	134	9	0	3	0	0
East district	58	52	24	4	3	11	2,472	338	32	28	6	31
Lovingston CDP	24	22	2	0	3	0	401	124	5	7	3	6
Schuyler CDP	10	4	4	0	0	2	285	9	5	1	0	8
North district	49	36	11	5	1	3	2,688	255	26	15	1	28
Nellysford CDP (part)	0	0	0	0	0	0	75	15	0	0	0	0
South district	56	23	33	7	3	8	2,430	830	43	20	4	24
Arrington CDP	9	8	4	3	0	7	468	235	5	4	0	13
Shipman CDP	11	10	1	0	0	0	384	131	1	0	0	2
West district	43	22	18	1	2	7	2,303	438	26	7	2	79
New Kent County	380	156	232	104	15	33	15,437	2,640	426	266	18	131
District 1	67	16	35	27	2	2	3,088	311	83	44	3	24
District 2	48	22	22	14	0	3	3,021	319	46	51	0	11
District 3	62	34	24	16	2	2	2,278	1,182	37	46	3	18
New Kent CDP (part)	6	0	0	6	0	0	55	16	0	7	0	0
District 4	77	27	63	18	3	5	2,681	191	96	38	4	14
District 5	126	57	88	29	8	21	4,369	637	164	87	8	64
New Kent CDP (part)	3	4	4	2	1	0	155	12	4	2	1	0
Northampton County	158	98	50	20	7	30	7,326	4,626	77	103	20	423
District 1	25	14	5	9	1	3	1,222	949	7	24	2	56
Cheriton town (part)	0	0	0	0	0	0	8	44	0	0	0	0
District 2	16	7	1	1	0	7	1,050	431	8	5	9	36
Cape Charles town	11	4	1	0	0	6	663	318	4	4	9	22
Cheriton town (part)	4	3	0	0	0	1	301	99	4	0	0	13
District 3	22	14	13	3	0	3	899	926	18	9	0	57
Nassawadox town (part)	3	1	3	0	0	0	35	9	3	0	0	0
District 4	37	21	15	4	6	11	1,732	635	20	29	7	189
Cheriton town (part)	3	3	0	0	0	0	22	3	0	0	0	0
Eastville town	4	4	0	0	0	0	178	125	0	2	0	4
District 5	35	25	4	2	0	6	1,567	628	9	26	0	65
Belle Haven town (part)	0	0	0	0	0	0	66	2	0	0	0	2
Exmore town (part)	25	18	2	2	0	5	799	443	6	15	0	15
District 6	23	17	12	1	0	0	856	1,057	15	10	2	20
Exmore town (part)	5	1	5	0	0	0	76	127	6	6	0	0
Nassawadox town (part)	4	3	1	0	0	0	250	200	1	1	0	8
Northumberland County	129	90	77	4	4	17	8,930	3,213	98	41	6	213
District 1	45	31	23	2	2	3	1,897	639	27	8	2	114
District 2	34	24	16	0	1	6	1,879	551	18	3	1	40
Heathsville CDP (part)	0	0	0	0	0	0	62	16	0	0	0	5

Table 5.
Population for Selected Categories of Race: 2010—Con.

[For information on confidentiality protection, nonsampling error, and definitions, see Selected Appendixes at <www.census.gov/prod/cen2010/cph-1-a.pdf>]

State County County Subdivision Place	Race in combination with one or more other races						Race alone or in combination with one or more other races					
	White	Black or African American	American Indian and Alaska Native	Asian	Native Hawaiian and Other Pacific Islander	Some Other Race	White	Black or African American	American Indian and Alaska Native	Asian	Native Hawaiian and Other Pacific Islander	Some Other Race
Northumberland County—Con.												
District 3	27	25	16	0	0	4	970	1,434	22	9	0	16
Heathsville CDP (part)	0	0	0	0	0	0	59	0	0	0	0	0
Kilmarnock town (part)	0	0	0	0	0	0	0	0	0	0	0	0
District 4	16	6	15	1	1	3	2,319	300	17	9	1	12
Kilmarnock town (part)	0	0	0	0	0	0	34	23	0	0	0	0
District 5	7	4	7	1	0	1	1,865	289	14	12	2	31
Nottoway County	170	105	83	28	11	45	9,138	6,332	142	78	16	384
District 1	31	13	9	10	5	4	2,137	995	12	24	7	73
Burkeville town	5	2	2	0	0	1	292	131	3	6	0	5
Nottoway Court House CDP (part)	0	0	0	0	0	0	30	8	0	0	0	0
District 2	48	33	24	2	2	18	2,291	891	52	2	4	106
Crewe town	35	21	16	2	0	11	1,540	693	36	2	0	98
District 3	18	22	14	7	4	5	1,441	1,851	17	11	5	11
District 4	36	13	13	2	0	14	1,406	1,445	32	21	0	115
Blackstone town (part)	15	2	5	0	0	11	220	749	5	5	0	58
Nottoway Court House CDP (part)	4	4	0	0	0	0	16	34	0	0	0	0
District 5	37	24	23	7	0	4	1,863	1,150	29	20	0	79
Blackstone town (part)	33	22	21	5	0	4	1,498	1,035	27	15	0	73
Orange County	734	464	223	162	27	86	28,318	4,720	317	408	47	548
District 1	90	59	31	16	0	7	4,125	781	34	36	0	99
Gordonsville town (part)	35	33	10	4	0	2	1,093	388	10	11	0	40
District 2	106	76	39	16	8	10	4,609	936	56	34	8	83
District 3	133	105	16	39	2	18	4,703	1,338	41	69	7	101
Orange town	111	92	8	33	1	15	3,514	1,175	26	49	3	86
District 4	219	133	85	48	12	34	8,019	1,193	111	142	17	178
District 5	186	91	52	43	5	17	6,862	472	75	127	15	87
Lake of the Woods CDP	181	90	48	43	5	17	6,622	465	69	125	15	75
Page County	247	102	95	60	9	51	23,310	568	137	131	16	171
District 1, West Luray	67	35	22	28	2	9	4,586	290	38	48	4	25
Luray town (part)	26	15	1	12	0	6	2,000	202	8	25	0	16
District 2, East Luray	54	23	20	8	1	17	4,395	84	26	23	2	51
Luray town (part)	41	20	17	7	1	11	2,549	69	22	20	2	38
District 3, Marksville	36	16	14	2	1	10	5,111	35	21	12	2	33
Luray town (part)	0	0	0	0	0	0	24	0	0	0	0	3
Stanley town (part)	9	3	3	0	0	3	1,187	4	7	3	0	11
District 4, Newport	41	8	22	13	3	9	4,303	82	26	24	3	36
Stanley town (part)	3	2	1	0	0	0	480	6	2	0	0	1
District 5, Shenandoah	49	20	17	9	2	6	4,915	77	26	24	5	26
Shenandoah town	25	13	6	3	2	4	2,311	47	12	10	2	18
Patrick County	188	111	64	23	5	36	17,035	1,196	116	65	5	290
Blue Ridge district	23	13	7	1	2	3	3,337	150	24	16	2	42
Stuart town (part)	12	7	3	0	0	2	1,072	104	8	12	0	27
Dan River district	40	24	15	9	3	17	3,546	191	21	16	3	105
Mayo River district	42	25	13	2	0	6	3,611	363	21	11	0	34
Patrick Springs CDP (part)	7	0	4	0	0	3	366	14	4	1	0	12
Peters Creek district	45	31	8	6	0	4	3,209	337	16	7	0	42
Patrick Springs CDP (part)	21	12	2	5	0	3	1,263	161	3	5	0	26
Stuart town (part)	0	0	0	0	0	0	28	0	0	0	0	0
Smith River district	38	18	21	5	0	6	3,332	155	34	15	0	67
Patrick Springs CDP (part)	0	0	0	0	0	0	16	3	0	0	0	0
Stuart town (part)	6	8	1	0	0	3	134	37	3	0	0	4
Pittsylvania County	613	370	261	100	10	88	48,531	14,388	412	281	28	613
Banister district	96	68	30	13	2	11	3,778	4,448	55	31	2	78
Blairs CDP (part)	2	2	0	0	0	0	10	13	0	0	0	0
Chatham town (part)	0	0	0	0	0	0	52	54	0	1	0	0
Gretna town (part)	9	10	1	0	1	0	118	361	3	4	1	0
Callands-Gretna district	80	35	35	14	2	8	6,929	1,540	65	28	2	58
Gretna town (part)	3	2	0	0	1	0	672	118	0	2	1	1
Chatham-Blairs district	84	57	43	25	2	9	8,073	1,086	55	88	3	75
Blairs CDP (part)	4	3	0	1	0	0	459	165	0	4	0	4
Chatham town (part)	15	8	7	6	0	0	895	248	8	8	0	23
Mount Hermon CDP (part)	32	16	19	14	0	4	2,435	148	22	62	0	13
Dan River district	95	40	49	13	0	14	7,615	1,802	70	37	0	73
Staunton River district	80	49	33	8	2	5	6,972	1,895	49	24	2	26
Hurt town	7	6	0	1	0	0	1,110	191	0	7	0	3
Motley CDP	12	12	3	3	0	0	746	273	5	5	0	1
Tunstall district	98	59	34	20	2	24	7,611	2,324	60	33	3	147
Westover district	80	62	37	7	0	17	7,553	1,293	58	40	16	156
Blairs CDP (part)	7	6	1	0	0	0	191	73	1	0	0	9
Mount Hermon CDP (part)	14	12	7	3	0	5	1,106	216	11	10	0	14
Powhatan County	304	180	131	49	17	42	23,819	4,002	208	181	27	196
District 1	55	22	27	10	3	7	5,506	276	47	41	8	20
District 2	54	33	18	7	3	11	5,118	343	26	39	5	62
District 3	69	31	28	8	1	13	4,639	1,217	43	36	2	42

Table 5.
Population for Selected Categories of Race: 2010—Con.

[For information on confidentiality protection, nonsampling error, and definitions, see Selected Appendixes at <www.census.gov/prod/cen2010/cph-1-a.pdf>]

State County County Subdivision Place	Race in combination with one or more other races						Race alone or in combination with one or more other races					
	White	Black or African American	American Indian and Alaska Native	Asian	Native Hawaiian and Other Pacific Islander	Some Other Race	White	Black or African American	American Indian and Alaska Native	Asian	Native Hawaiian and Other Pacific Islander	Some Other Race
Powhatan County—Con.												
District 4	91	59	38	17	9	10	6,064	550	48	44	9	49
District 5	35	35	20	7	1	1	2,492	1,616	44	21	3	23
Prince Edward County	319	240	120	48	9	30	15,115	7,996	189	253	25	191
District 101	63	43	15	17	3	9	4,142	965	32	122	12	52
Farmville town (part)	46	33	10	12	3	7	3,456	692	25	67	12	35
District 201	41	26	21	10	0	2	1,637	1,081	35	29	0	21
District 301	36	29	28	4	2	4	1,522	1,384	38	9	5	30
District 401	35	23	10	7	0	4	2,264	740	17	27	0	23
Hampden-Sydney CDP	14	4	3	6	0	3	1,253	173	7	18	0	14
District 501	68	59	26	2	1	0	1,884	867	35	5	2	10
Farmville town (part)	9	8	1	0	0	0	66	144	1	0	0	1
Pamplin City town (part)	0	0	0	0	0	0	22	9	0	0	0	0
District 601	31	20	12	2	1	2	1,215	1,449	15	8	2	18
District 701	8	7	3	4	2	4	1,642	685	5	50	4	22
Farmville town (part)	6	5	1	2	1	4	1,390	189	1	46	2	13
District 801	37	33	5	2	0	5	809	825	12	3	0	15
Farmville town (part)	37	33	5	2	0	5	809	825	12	3	0	15
Prince George County	756	632	264	255	60	192	22,601	12,061	471	798	166	769
Blackwater district	72	56	30	14	3	18	3,083	842	58	34	13	43
Prince George CDP (part)	6	3	6	0	0	6	526	158	16	3	0	16
Bland district	405	357	142	161	32	129	9,942	7,483	275	525	113	506
Fort Lee CDP (part)	103	90	35	35	10	37	1,177	1,079	43	82	66	150
Prince George CDP (part)	39	27	9	19	2	12	976	331	10	36	2	60
Brandon district	9	8	5	4	0	0	1,097	260	8	7	0	3
Rives district	184	142	68	58	24	40	4,785	2,553	95	193	39	181
Fort Lee CDP (part)	60	59	30	24	16	12	400	495	34	42	25	77
Templeton district	86	69	19	18	1	5	3,694	923	35	39	1	36
Templeton CDP	23	21	1	2	0	0	294	137	3	4	0	17
Prince William County	16,831	8,451	3,889	6,980	840	5,858	249,232	89,647	6,281	37,297	1,365	40,529
Brentsville district	3,165	1,317	605	1,613	134	900	58,486	10,007	992	8,793	199	5,091
Buckhall CDP	481	186	94	253	16	127	13,051	1,581	195	1,419	28	614
Bull Run CDP (part)	47	19	11	15	5	17	466	161	15	60	5	138
Gainesville CDP (part)	295	108	30	179	12	64	4,368	951	55	1,242	13	293
Independent Hill CDP (part)	4	0	0	5	0	1	169	5	6	11	0	22
Linton Hall CDP	1,572	659	289	899	86	378	25,851	4,932	436	4,834	125	1,587
Loch Lomond CDP (part)	0	0	0	0	0	0	20	3	0	3	0	17
Nokesville CDP	24	9	4	19	0	5	1,253	52	10	45	0	25
Yorkshire CDP	367	175	73	108	6	167	4,730	920	114	687	11	1,542
Coles district	2,140	1,074	525	963	137	635	34,510	11,233	747	4,377	217	3,542
County Center CDP (part)	88	44	6	40	1	36	1,035	527	6	229	1	87
Dale City CDP (part)	1,057	576	255	493	75	380	11,580	6,668	384	2,448	138	2,464
Independent Hill CDP (part)	126	41	46	64	6	30	3,407	498	63	249	8	148
Lake Ridge CDP (part)	396	231	90	177	29	95	5,751	2,101	113	698	33	376
Dumfries district	2,348	1,459	611	1,017	158	633	31,640	16,871	920	4,140	280	3,370
Cherry Hill CDP (part)	436	317	103	197	41	106	3,485	4,629	137	1,025	63	614
Dumfries town	217	166	81	51	24	118	2,179	1,906	154	264	27	774
Independent Hill CDP (part)	93	56	34	33	0	5	2,242	647	41	136	3	53
Montclair CDP	784	359	162	427	45	198	14,069	3,954	285	1,494	92	715
Neabsco CDP (part)	25	14	2	12	0	8	119	100	2	35	5	34
Quantico town	16	11	7	5	0	3	304	129	8	48	5	7
Quantico Base CDP (part)	212	131	47	71	15	55	3,578	677	55	185	36	204
Triangle CDP	396	290	134	148	21	101	3,774	3,329	179	592	34	851
Gainesville district	2,730	1,179	564	1,012	127	1,009	49,682	9,933	928	7,042	211	8,757
Bull Run CDP (part)	626	344	122	191	50	294	7,231	3,208	202	1,225	53	3,126
Bull Run Mountain Estates CDP	36	13	20	5	0	7	1,171	58	22	20	0	24
Gainesville CDP (part)	155	63	27	81	2	21	3,537	566	36	800	8	144
Haymarket town	61	30	18	36	8	19	1,368	175	27	216	9	75
Loch Lomond CDP (part)	155	41	45	21	8	100	2,572	245	76	118	14	823
Sudley CDP	734	333	132	184	15	383	8,947	2,833	279	1,177	55	3,819
Neabsco district	2,236	1,241	657	740	75	812	23,481	16,176	1,038	4,289	131	6,987
County Center CDP (part)	60	53	10	17	1	12	673	660	14	143	5	78
Dale City CDP (part)	2,002	1,081	609	646	67	743	21,455	13,872	951	3,696	115	6,362
Neabsco CDP (part)	151	94	30	75	7	46	1,058	1,570	52	417	11	408
Potomac Mills CDP (part)	23	13	8	2	0	11	295	74	21	33	0	139
Occoquan district	1,681	820	358	741	91	542	26,019	8,945	685	3,620	143	3,044
Lake Ridge CDP (part)	1,330	667	298	591	77	413	21,456	7,080	517	2,807	122	2,318
Occoquan town (part)	15	7	4	10	6	1	771	115	14	41	6	9
Potomac Mills CDP (part)	250	103	45	112	8	101	2,729	1,313	118	658	12	569
Woodbridge district	2,531	1,361	569	894	118	1,327	25,414	16,482	971	5,036	184	9,738
Cherry Hill CDP (part)	284	209	66	118	26	138	2,058	3,689	98	593	32	654
Marumsco CDP	1,663	876	424	431	70	1,064	16,749	8,709	740	2,812	114	8,272
Neabsco CDP (part)	420	210	51	254	12	81	4,112	3,268	81	1,141	21	416
Woodbridge CDP	164	66	28	91	10	44	2,493	816	52	490	17	396
Pulaski County	482	287	163	66	6	34	32,732	2,044	227	245	13	150
Cloyd district	62	29	25	6	0	4	6,752	295	34	53	5	26
Belspring CDP	1	0	1	0	0	0	253	1	1	1	0	1

Table 5.
Population for Selected Categories of Race: 2010—Con.

[For information on confidentiality protection, nonsampling error, and definitions, see Selected Appendixes at <www.census.gov/prod/cen2010/cph-1-a.pdf>]

State County County Subdivision Place	Race in combination with one or more other races						Race alone or in combination with one or more other races					
	White	Black or African American	American Indian and Alaska Native	Asian	Native Hawaiian and Other Pacific Islander	Some Other Race	White	Black or African American	American Indian and Alaska Native	Asian	Native Hawaiian and Other Pacific Islander	Some Other Race
Pulaski County—Con.												
Cloyd district—Con.												
Fairlawn CDP	18	9	6	2	0	1	2,256	75	10	33	2	9
New River CDP	8	6	2	0	0	0	149	99	4	0	0	0
Parrott CDP	1	1	0	0	0	0	428	5	0	3	0	0
Draper district	91	67	23	9	1	2	6,506	418	30	47	2	38
Draper CDP	3	1	2	0	0	0	301	20	2	0	0	0
Dublin town (part)	25	19	7	2	0	0	1,268	150	7	13	0	26
Pulaski town (part)	14	13	5	0	1	1	1,158	86	5	7	2	2
Ingles district	77	55	29	9	4	7	6,866	333	44	44	5	26
Allisonia CDP	0	0	0	0	0	0	107	8	1	1	0	0
Dublin town (part)	10	9	3	0	0	1	985	117	4	2	0	2
Hiwassee CDP	4	3	1	0	0	0	262	4	1	1	0	0
Snowville CDP	0	0	0	0	0	0	147	0	1	1	0	0
Massie district	142	67	48	25	0	13	6,587	412	67	56	0	41
Dublin town (part)	0	0	0	0	0	0	0	0	0	0	0	0
Pulaski town (part)	109	58	30	19	0	12	4,161	368	48	46	0	32
Robinson district	110	69	38	17	1	8	6,021	586	52	45	1	19
Pulaski town (part)	61	41	16	7	1	6	2,951	366	22	26	1	12
Rappahannock County	116	66	52	12	1	12	6,950	387	70	51	4	49
Hampton district	25	10	14	2	0	3	1,206	68	19	8	3	12
Washington town	2	0	1	1	0	0	124	8	1	3	0	1
Jackson district	26	14	10	1	0	8	1,492	90	17	13	0	16
Piedmont district	17	14	2	1	0	0	1,252	97	4	13	0	1
Sperryville CDP	2	1	0	1	0	0	322	19	1	2	0	0
Stonewall-Hawthorne district	23	16	14	4	0	1	1,533	71	17	9	0	6
Wakefield district	25	12	12	4	1	0	1,467	61	13	8	1	14
Chester Gap CDP (part)	14	6	8	0	0	0	580	13	9	0	0	0
Flint Hill CDP	2	0	2	0	0	0	202	7	2	0	0	0
Richmond County	114	91	44	22	7	11	6,115	2,895	78	62	9	245
District 1	15	18	7	1	4	2	647	712	9	2	5	17
District 2	23	21	17	3	1	1	1,649	1,184	30	12	1	63
Warsaw town (part)	2	0	0	2	0	0	173	29	8	3	0	15
District 3	28	21	5	8	1	5	1,246	245	8	12	1	9
Warsaw town (part)	15	7	3	8	1	4	764	136	6	9	1	6
District 4	23	17	3	4	0	1	1,235	277	9	14	0	55
District 5	25	14	12	6	1	2	1,338	477	22	22	2	101
Warsaw town (part)	0	0	0	0	0	0	145	228	0	8	0	2
Roanoke County	1,291	669	372	396	70	156	84,431	5,312	509	2,862	97	691
Catawba district	210	127	73	47	10	23	17,809	1,297	106	338	20	85
Glenvar CDP	6	1	5	0	0	0	937	38	5	1	1	0
Hollins CDP (part)	6	5	2	0	0	3	357	44	2	32	0	9
Cave Spring district	259	118	78	125	14	33	16,024	834	118	803	20	137
Cave Spring CDP (part)	200	101	59	94	9	25	11,279	687	94	594	14	122
Hollins district	266	146	45	86	30	42	17,207	1,563	60	648	34	148
Hollins CDP (part)	211	121	42	62	29	37	12,338	1,286	56	505	33	130
Vinton district	288	169	99	43	6	17	16,664	952	129	226	11	152
Vinton town	156	114	30	16	3	12	7,441	566	39	94	7	118
Windsor Hills district	268	109	77	95	10	41	16,727	666	96	847	12	169
Cave Spring CDP (part)	201	87	55	69	10	37	11,205	564	66	639	12	134
Rockbridge County	294	117	166	35	18	21	21,391	711	272	139	21	107
Buffalo district	57	17	40	7	1	0	4,230	92	55	25	1	28
Kerrs Creek district	52	21	27	9	3	3	4,913	50	42	26	3	16
East Lexington CDP (part)	2	0	2	0	0	0	252	2	3	4	0	0
Natural Bridge district	36	14	19	2	1	2	2,758	231	49	11	1	29
Glasgow town	16	9	6	0	0	1	951	162	12	3	0	21
South River district	54	23	34	6	3	7	4,526	122	54	13	4	23
East Lexington CDP (part)	0	0	0	0	0	0	18	0	0	0	0	0
Walkers Creek district	95	42	46	11	10	9	4,964	216	72	64	12	11
East Lexington CDP (part)	29	17	16	3	3	5	1,008	141	25	40	4	6
Goshen town	1	0	0	1	0	0	355	5	1	1	0	0
Rockingham County	997	438	331	189	26	256	72,179	1,711	540	649	36	2,355
Ashby district	279	115	56	73	5	87	19,931	444	99	242	7	916
Bridgewater town	100	41	17	32	3	25	5,302	179	32	58	4	179
Dayton town	12	3	2	5	0	10	1,428	14	2	13	0	89
Massanetta Springs CDP (part)	29	15	1	12	1	11	1,607	29	1	67	1	34
Mount Crawford town	1	0	1	0	0	0	410	13	1	2	0	8
Central district	215	79	104	25	7	69	11,884	315	162	170	8	496
Belmont Estates CDP	12	5	3	1	0	3	1,242	15	3	7	0	8
Massanetta Springs CDP (part)	43	12	9	19	0	8	2,956	78	12	102	0	27
Massanutten CDP (part)	0	0	0	0	0	0	0	0	0	0	0	0
Linville district	66	27	18	11	1	25	7,667	99	46	28	2	346
Plains district	178	76	64	29	7	38	14,124	181	121	72	8	321
Broadway town	58	25	15	18	4	13	3,482	62	37	42	4	132
Timberville town	51	11	21	5	0	19	2,417	39	32	6	0	82
Stonewall district	259	141	89	51	6	37	18,573	672	112	137	11	276

Table 5.
Population for Selected Categories of Race: 2010—Con.

[For information on confidentiality protection, nonsampling error, and definitions, see Selected Appendixes at <www.census.gov/prod/cen2010/cph-1-a.pdf>]

State County County Subdivision Place	Race in combination with one or more other races						Race alone or in combination with one or more other races					
	White	Black or African American	American Indian and Alaska Native	Asian	Native Hawaiian and Other Pacific Islander	Some Other Race	White	Black or African American	American Indian and Alaska Native	Asian	Native Hawaiian and Other Pacific Islander	Some Other Race
Rockingham County—Con.												
Stonewall district—Con.												
Elkton town	30	23	7	2	0	2	2,595	123	7	15	0	19
Grottoes town (part)	35	23	11	7	0	1	2,491	116	21	23	0	52
Massanutten CDP (part)	37	16	12	12	0	2	2,238	43	13	26	1	11
Russell County	155	45	84	31	6	22	28,425	278	139	84	7	139
Castlewood district	39	17	12	9	2	7	6,930	81	28	15	2	61
Castlewood CDP	19	5	11	1	1	7	1,981	33	19	3	1	31
Cleveland town	2	2	0	0	0	0	197	7	0	0	0	0
Dante CDP (part)	2	2	0	0	0	0	555	13	0	0	0	0
St. Paul town (part)	1	0	0	1	0	0	195	2	0	2	0	0
Lebanon district	77	18	47	19	2	10	14,190	174	69	65	2	64
Lebanon town	21	9	15	5	1	7	3,262	108	24	35	1	23
New Garden district	39	10	25	3	2	5	7,305	23	42	4	3	14
Honaker town	10	6	1	0	0	3	1,442	9	5	0	0	3
Raven CDP (part)	12	1	9	2	1	0	353	2	9	2	1	1
Scott County	146	35	82	22	6	21	22,846	170	134	58	18	112
District 1	36	12	22	8	1	3	3,772	31	30	17	2	10
Weber City town	6	1	5	0	0	0	1,298	15	9	7	0	4
District 2	30	4	19	3	1	4	3,878	12	33	6	1	19
District 3	19	4	10	1	1	3	3,918	12	19	11	12	23
Nickelsville town	1	1	0	0	0	0	363	2	4	0	11	4
District 4	21	10	10	7	0	1	3,291	79	25	12	0	18
Gate City town	15	9	9	3	0	1	1,947	71	19	7	0	9
District 5	14	3	3	1	0	7	3,880	6	6	4	0	25
Dungannon town	1	0	0	1	0	0	329	0	0	1	0	3
District 6	26	2	18	2	3	3	4,107	30	21	8	3	17
Clinchport town	0	0	0	0	0	0	70	0	0	0	0	0
Duffield town	1	0	1	0	0	0	90	0	1	1	0	0
Shenandoah County	629	274	241	82	20	150	39,699	1,008	342	299	27	1,335
District 1	111	31	41	8	6	48	6,630	102	62	37	6	245
Basye CDP (part)	21	0	18	2	4	1	828	12	21	3	4	2
Mount Jackson town (part)	0	0	0	0	0	0	14	0	1	0	0	0
New Market town	56	26	11	3	2	31	1,945	59	19	12	2	174
District 2	106	30	61	12	0	30	5,534	86	84	40	0	296
Basye CDP (part)	8	3	10	2	0	7	390	8	12	3	0	10
Mount Jackson town (part)	39	11	11	2	0	18	1,701	32	27	16	0	245
District 3	74	24	32	11	1	20	5,964	70	51	31	1	202
Edinburg town	14	7	5	0	1	1	955	31	8	1	1	59
Woodstock town (part)	0	0	0	0	0	0	3	0	0	0	0	0
District 4	113	57	29	23	2	27	6,888	239	45	67	3	388
Woodstock town (part)	86	45	21	18	2	21	4,543	217	32	53	3	345
District 5	70	21	39	6	1	7	6,742	76	47	43	6	85
Maurertown CDP	10	3	6	1	0	0	748	17	7	5	0	3
Toms Brook town	8	2	4	2	0	0	241	8	4	3	0	10
District 6	155	111	39	22	10	18	7,941	435	53	81	11	119
Strasburg town	131	97	27	18	7	18	5,910	417	39	73	7	103
Smyth County	284	123	145	43	3	42	31,131	763	187	125	6	329
Atkins district	43	12	27	5	0	5	4,754	37	33	22	0	45
Atkins CDP	10	1	8	4	0	1	1,139	3	9	4	0	2
Marion town (part)	15	5	8	1	0	1	1,399	23	9	15	0	28
Chilhowie district	35	15	12	6	0	18	4,624	73	14	14	0	129
Chilhowie town	16	4	5	3	0	12	1,643	35	6	9	0	108
Seven Mile Ford CDP (part)	2	0	0	1	0	1	156	0	0	1	0	2
North Fork district	29	13	9	7	1	4	4,306	64	10	18	2	25
McMullin CDP	2	1	1	0	0	0	456	7	1	2	0	0
Seven Mile Ford CDP (part)	3	2	0	1	1	1	536	20	0	1	2	1
Park district	65	43	31	11	2	6	4,168	247	40	24	4	40
Marion town (part)	55	41	23	11	2	6	2,904	240	29	24	4	32
Royal Oak district	38	23	17	3	0	4	4,353	267	32	16	0	30
Adwolf CDP (part)	4	0	4	0	0	0	1,111	17	5	3	0	8
Marion town (part)	18	15	9	0	0	2	1,123	222	11	6	0	10
Seven Mile Ford CDP (part)	0	0	0	0	0	0	71	0	0	0	0	0
Rye Valley district	48	12	34	7	0	3	4,648	61	39	22	0	39
Adwolf CDP (part)	2	2	0	0	0	0	376	2	0	1	0	13
Sugar Grove CDP	15	3	12	0	0	2	736	19	15	1	0	3
Saltville district	26	5	15	4	0	2	4,278	14	19	9	0	21
Saltville town (part)	14	4	7	2	0	1	1,852	10	9	5	0	4
Southampton County	209	167	109	27	3	33	11,424	7,083	171	73	9	97
Berlin and Ivor district	43	30	21	5	1	10	2,319	650	36	18	1	17
Ivor town	8	4	0	4	0	0	288	47	2	7	0	3
Boykins and Branchville district	13	16	10	4	0	3	1,183	1,174	14	7	0	20
Boykins town	4	10	9	0	0	1	336	228	11	1	0	1
Branchville town	1	0	0	1	0	0	86	28	0	1	0	0
Capron district	46	30	28	2	2	1	1,582	1,151	45	12	6	10
Capron town	1	0	0	1	0	0	137	29	0	1	0	0

Table 5.
Population for Selected Categories of Race: 2010—Con.

[For information on confidentiality protection, nonsampling error, and definitions, see Selected Appendixes at <www.census.gov/prod/cen2010/cph-1-a.pdf>]

State County County Subdivision Place	Race in combination with one or more other races						Race alone or in combination with one or more other races					
	White	Black or African American	American Indian and Alaska Native	Asian	Native Hawaiian and Other Pacific Islander	Some Other Race	White	Black or African American	American Indian and Alaska Native	Asian	Native Hawaiian and Other Pacific Islander	Some Other Race
Southampton County—Con.												
Capron district—Con.												
Newsoms town (part)	0	0	0	0	0	0	1	42	0	0	0	0
Drewryville district	25	16	7	1	0	5	1,016	1,298	19	2	0	11
Franklin district	28	26	12	6	0	2	2,176	586	15	16	1	11
Jerusalem district	25	20	12	4	0	3	1,881	942	16	10	1	4
Courtland town	15	12	5	2	0	0	633	654	8	5	1	0
Sedley CDP	5	0	3	2	0	0	412	55	4	4	0	0
Newsoms district	29	29	19	5	0	9	1,267	1,282	26	8	0	24
Newsoms town (part)	0	0	0	0	0	0	160	114	1	0	0	3
Southampton Meadows CDP	21	19	15	5	0	8	72	526	16	5	0	10
Spotsylvania County	3,488	2,113	920	1,073	171	709	95,940	20,784	1,317	3,898	314	4,560
Battlefield district	557	341	142	163	27	135	12,754	3,468	197	654	52	815
Berkeley district	469	260	144	141	47	78	13,485	2,539	200	407	54	354
Spotsylvania Courthouse CDP (part)	97	50	23	45	5	23	1,915	350	30	76	5	87
Chancellor district	463	271	133	135	20	101	13,703	2,298	180	441	43	615
Lake Wilderness CDP	83	54	22	16	2	11	2,323	292	31	44	5	68
Courtland district	437	273	98	151	12	99	11,563	2,258	144	622	28	891
Lee Hill district	587	336	155	244	30	99	15,727	4,184	209	795	64	655
Spotsylvania Courthouse CDP (part)	0	0	0	0	0	0	0	0	0	0	0	0
Livingston district	349	224	89	85	8	26	14,880	1,995	155	267	19	190
Spotsylvania Courthouse CDP (part)	51	50	12	15	2	0	1,481	378	17	40	4	57
Salem district	626	408	159	154	27	171	13,828	4,042	232	712	54	1,040
Stafford County	4,302	2,524	1,082	1,637	234	974	97,785	24,405	1,658	5,257	398	5,094
Aquia district	833	509	205	268	55	235	15,046	5,464	322	889	78	1,175
Aquia Harbour CDP (part)	73	41	24	25	0	9	2,220	234	38	87	3	41
Stafford Courthouse CDP (part)	90	55	15	20	3	19	2,500	1,312	21	135	4	149
Falmouth district	762	490	170	235	23	144	15,254	4,096	274	769	44	748
Falmouth CDP (part)	126	97	30	33	3	10	3,007	716	41	114	12	132
Southern Gateway CDP (part)	132	83	35	45	2	31	1,600	856	49	134	5	180
Garrisonville district	536	335	121	233	25	143	10,028	3,385	173	694	53	833
George Washington district	405	198	131	136	18	77	12,778	1,786	224	383	26	421
Falmouth CDP (part)	4	1	0	3	0	5	346	3	0	6	0	20
Griffis-Widewater district	548	372	120	186	52	106	12,889	3,701	201	718	82	696
Aquia Harbour CDP (part)	119	65	22	47	12	27	3,676	393	46	135	17	80
Boswell's Corner CDP	50	45	23	4	6	15	908	391	32	42	9	68
Quantico Base CDP (part)	0	0	0	0	0	0	0	0	0	0	0	0
Hartwood district	542	265	159	247	20	105	16,433	3,064	215	852	39	502
Falmouth CDP (part)	2	0	2	0	0	0	39	2	2	0	0	0
Southern Gateway CDP (part)	5	0	2	0	3	0	136	7	2	6	4	2
Stafford Courthouse CDP (part)	9	5	0	3	0	1	229	59	3	17	0	4
Rock Hill district	676	355	176	332	41	164	15,357	2,909	249	952	76	719
Surry County	94	71	46	16	1	28	3,712	3,325	67	40	3	49
Bacons Castle district	22	19	3	4	0	1	612	843	5	8	0	1
Carsley district	14	2	6	5	0	1	696	665	9	6	0	13
Claremont district	21	20	9	6	0	12	689	748	17	13	1	17
Claremont town	4	3	1	0	0	2	286	87	3	2	1	4
Dendron district	24	13	17	0	1	7	691	678	20	6	1	8
Dendron town	9	2	6	0	0	4	112	158	8	1	0	5
Surry district	13	17	11	1	0	7	1,024	391	16	7	1	10
Scotland CDP	4	3	3	0	0	0	135	71	3	0	0	0
Surry town	4	2	2	0	0	0	187	56	3	0	1	1
Sussex County	75	60	29	14	9	5	4,822	7,083	52	62	9	159
Courthouse district	10	8	2	0	0	0	682	619	7	8	0	8
Sussex CDP	0	0	0	0	0	0	117	133	5	0	0	1
Henry district	6	6	1	1	1	1	461	797	6	2	1	2
Jarratt town (part)	1	1	0	0	0	0	57	80	0	0	0	0
Newville district	12	6	3	4	1	1	1,077	2,172	6	13	1	34
Stony Creek district	12	6	12	4	2	0	664	772	17	5	2	6
Stony Creek town	0	2	0	0	2	0	142	55	0	0	2	1
Wakefield district	6	11	2	0	5	2	888	937	5	17	5	15
Wakefield town	4	6	2	0	0	2	437	476	5	14	0	2
Waverly district	29	23	9	5	0	1	1,050	1,786	11	17	0	94
Waverly town	24	17	6	3	0	0	675	1,409	7	14	0	69
Tazewell County	400	211	171	61	9	29	43,268	1,544	228	350	15	127
Eastern district	132	82	53	14	4	11	8,452	480	61	131	6	37
Bluefield town	91	65	30	12	4	8	4,979	399	32	116	4	27
Springville CDP (part)	15	1	12	2	0	0	1,305	9	16	4	0	5
Northern district	81	28	47	10	0	5	8,679	549	69	21	0	14
Pocahontas town	13	3	7	1	0	2	372	18	9	1	0	2
Springville CDP (part)	3	3	0	0	0	0	47	3	0	0	0	0
Northwestern district	70	33	20	16	1	4	8,735	80	28	95	3	13
Raven CDP (part)	17	5	4	8	0	0	1,908	10	4	8	0	2
Richlands town (part)	51	28	14	8	1	4	5,444	64	22	87	3	11
Southern district	77	52	31	16	3	7	8,639	399	41	56	5	56
Gratton CDP	6	0	4	2	0	0	919	11	4	6	2	1

Table 5.
Population for Selected Categories of Race: 2010—Con.

[For information on confidentiality protection, nonsampling error, and definitions, see Selected Appendixes at <www.census.gov/prod/cen2010/cph-1-a.pdf>]

State County County Subdivision Place	Race in combination with one or more other races						Race alone or in combination with one or more other races					
	White	Black or African American	American Indian and Alaska Native	Asian	Native Hawaiian and Other Pacific Islander	Some Other Race	White	Black or African American	American Indian and Alaska Native	Asian	Native Hawaiian and Other Pacific Islander	Some Other Race
Tazewell County—Con.												
Southern district—Con.												
Tazewell town	51	40	15	7	3	5	4,226	353	23	40	3	44
Western district	40	16	20	5	1	2	8,763	36	29	47	1	7
Cedar Bluff town	8	6	5	1	0	0	1,134	6	5	1	0	1
Claypool Hill CDP	1	1	0	0	0	0	1,745	3	5	23	0	1
Richlands town (part)	0	0	0	0	0	0	243	2	0	0	0	0
Warren County	763	379	277	165	24	94	34,907	2,115	407	525	34	470
Fork district	120	63	34	14	2	13	6,616	261	56	68	3	79
Front Royal town (part)	62	41	17	6	0	2	2,299	194	28	47	1	43
Happy Creek district	195	87	70	61	5	32	8,881	414	114	217	6	134
Apple Mountain Lake CDP	23	8	9	8	0	4	1,288	28	30	32	0	44
Chester Gap CDP (part)	2	1	0	0	0	1	51	6	0	0	0	2
Front Royal town (part)	89	54	25	25	5	23	4,267	258	30	124	5	60
Shenandoah Farms CDP (part)	0	0	0	0	0	0	37	0	0	1	0	0
Skyland Estates CDP	16	6	6	6	0	2	786	23	11	12	0	17
North River district	130	71	45	30	7	21	5,630	427	72	96	8	130
Front Royal town (part)	75	56	24	9	3	8	2,805	356	35	49	4	82
Shenandoah district	172	78	82	38	7	14	7,921	467	101	81	9	75
Front Royal town (part)	45	45	14	5	6	4	1,717	289	17	8	7	37
Shenandoah Farms CDP (part)	59	11	30	18	0	0	2,874	64	44	33	1	7
Shenandoah Shores CDP	16	2	7	5	0	10	896	22	7	10	0	19
South River district	146	80	46	22	3	14	5,859	546	64	63	8	52
Chester Gap CDP (part)	4	0	4	0	0	0	187	3	4	2	0	2
Front Royal town (part)	86	63	20	7	3	8	1,564	454	25	28	7	35
Washington County	366	150	152	55	12	47	53,615	840	251	258	28	282
Harrison district	72	42	21	13	4	6	8,392	231	35	90	10	56
Abingdon town (part)	47	28	12	12	4	2	4,997	162	23	75	10	42
Meadow View CDP (part)	0	0	0	0	0	0	26	0	0	0	0	0
Jefferson district	63	28	25	8	0	11	7,478	73	34	23	4	40
Emory CDP (part)	0	0	0	0	0	0	2	0	0	0	0	0
Meadow View CDP (part)	3	2	0	0	0	1	62	5	0	0	0	1
Saltville town (part)	0	0	0	0	0	0	208	2	0	0	0	1
Madison district	53	20	35	8	1	4	7,979	162	55	47	2	52
Abingdon town (part)	27	16	17	6	1	2	2,758	139	21	29	1	26
Monroe district	63	33	18	9	2	11	7,509	256	33	37	4	57
Emory CDP (part)	15	10	5	4	0	5	1,153	79	8	20	1	8
Glade Spring town	13	7	5	1	0	0	1,379	77	8	2	0	3
Meadow View CDP (part)	13	9	4	0	0	0	848	31	4	2	0	4
Taylor district	30	5	15	5	0	5	7,442	33	30	13	2	13
Damascus town	7	0	6	0	0	1	798	8	10	4	0	1
Tyler district	28	12	10	4	1	1	7,165	49	16	18	1	12
Wilson district	57	10	28	8	4	9	7,650	36	48	30	5	52
Westmoreland County	345	228	147	54	12	34	11,846	5,119	220	153	17	529
Cople district	86	68	68	2	4	4	2,644	2,336	84	26	6	124
Montross district	59	42	23	8	2	10	2,160	1,174	33	22	3	128
Montross town	2	2	0	0	0	0	308	77	0	1	0	0
Washington district	200	118	56	44	6	20	7,042	1,609	103	105	8	277
Colonial Beach town	99	57	35	15	3	6	2,862	649	52	48	5	38
Wise County	363	181	147	52	4	38	38,924	2,318	200	193	6	211
District 1	62	32	24	2	2	8	9,307	123	40	8	2	23
Appalachia town	19	11	7	1	1	1	1,694	63	11	3	1	2
Pound town (part)	15	8	6	0	0	1	884	13	6	0	0	10
Wise town (part)	0	1	1	0	0	0	11	4	1	0	0	0
District 2	87	39	40	17	0	11	10,157	686	45	63	1	62
Coeburn town (part)	17	13	2	4	0	0	1,339	42	3	4	0	8
Pound town (part)	0	0	0	0	0	0	138	1	0	0	0	0
Wise town (part)	38	12	18	10	0	5	3,180	42	22	38	0	29
District 3	117	63	52	20	2	6	9,258	1,111	65	55	3	41
Big Stone Gap town	88	54	32	11	2	4	4,537	1,071	42	27	3	32
District 4	97	47	31	13	0	13	10,202	398	50	67	0	85
Coeburn town (part)	8	7	1	0	0	0	718	40	2	0	0	9
Riverview CDP	1	1	0	0	0	0	773	4	2	0	0	4
St. Paul town (part)	15	3	6	2	0	4	739	15	9	2	0	22
Wise town (part)	0	0	0	0	0	0	4	0	0	0	0	0
Wythe County	320	194	117	41	8	28	28,110	1,012	158	169	12	138
Black Lick district	42	25	14	5	0	1	4,875	74	20	14	2	23
Rural Retreat town	10	3	6	2	0	0	1,458	15	7	3	1	10
Wytheville town (part)	0	0	0	0	0	0	0	0	0	1	0	0
East Wytheville district	82	48	17	10	0	8	4,721	372	20	71	2	27
Wytheville town (part)	78	46	16	9	0	8	3,779	366	19	61	2	27
Fort Chiswell district	34	22	12	9	1	4	4,700	77	16	25	1	18
Fort Chiswell CDP	8	3	0	3	0	2	912	12	1	15	0	7
Max Meadows CDP	3	1	1	1	1	1	541	20	1	3	1	1
Lead Mines district	50	19	29	4	1	4	4,945	59	35	10	1	21
Ivanhoe CDP (part)	1	0	0	0	0	1	436	2	4	0	0	6

Table 5.
Population for Selected Categories of Race: 2010—Con.

[For information on confidentiality protection, nonsampling error, and definitions, see Selected Appendixes at <www.census.gov/prod/cen2010/cph-1-a.pdf>]

State County County Subdivision Place	Race in combination with one or more other races						Race alone or in combination with one or more other races					
	White	Black or African American	American Indian and Alaska Native	Asian	Native Hawaiian and Other Pacific Islander	Some Other Race	White	Black or African American	American Indian and Alaska Native	Asian	Native Hawaiian and Other Pacific Islander	Some Other Race
Wythe County—Con.												
Speedwell district	41	21	22	7	0	4	4,572	83	40	18	0	25
Ivanhoe CDP (part)	0	0	0	0	0	0	100	0	4	0	0	0
West Wytheville district	71	59	23	6	6	7	4,297	347	27	31	6	24
Wytheville town (part)	67	57	21	6	6	7	3,697	343	23	31	6	23
York County	1,864	964	506	985	120	291	51,895	9,715	757	4,190	219	1,175
District 1	409	246	132	147	13	58	11,203	2,929	210	595	41	285
Yorktown CDP	0	0	0	0	0	0	179	13	0	1	0	2
District 2	463	237	119	283	40	74	8,880	1,932	170	1,388	67	306
Bethel Manor CDP (part)	188	119	62	83	15	23	1,939	672	89	148	29	141
District 3	257	172	60	120	19	50	10,809	2,239	102	513	39	205
District 4	262	102	70	137	24	40	10,821	704	101	603	33	160
District 5	473	207	125	298	24	69	10,182	1,911	174	1,091	39	219
Bethel Manor CDP (part)	68	30	14	32	9	11	809	203	19	49	11	37
Alexandria city	4,259	1,887	919	2,009	222	1,602	89,445	32,378	1,508	10,441	363	11,504
Alexandria city	4,259	1,887	919	2,009	222	1,602	89,445	32,378	1,508	10,441	363	11,504
Bedford city	109	88	31	9	4	6	4,864	1,344	44	50	5	43
Bedford city	109	88	31	9	4	6	4,864	1,344	44	50	5	43
Bristol city	320	224	107	37	6	26	16,534	1,233	159	159	10	118
Bristol city	320	224	107	37	6	26	16,534	1,233	159	159	10	118
Buena Vista city	98	46	46	20	10	9	6,148	393	119	49	22	37
Buena Vista city	98	46	46	20	10	9	6,148	393	119	49	22	37
Charlottesville city	1,166	573	263	559	38	127	31,197	9,010	379	3,330	55	921
Charlottesville city	1,166	573	263	559	38	127	31,197	9,010	379	3,330	55	921
Chesapeake city	5,589	3,274	1,672	2,554	325	848	144,601	69,511	2,543	8,937	494	3,608
Chesapeake city	5,589	3,274	1,672	2,554	325	848	144,601	69,511	2,543	8,937	494	3,608
Colonial Heights city	332	191	73	132	27	56	14,658	1,974	141	710	35	314
Colonial Heights city	332	191	73	132	27	56	14,658	1,974	141	710	35	314
Covington city	94	86	29	14	4	9	5,108	832	47	48	4	42
Covington city	94	86	29	14	4	9	5,108	832	47	48	4	42
Danville city	479	348	191	89	23	91	21,010	21,143	266	492	34	755
Danville city	479	348	191	89	23	91	21,010	21,143	266	492	34	755
Emporia city	61	72	17	11	2	28	1,998	3,778	36	54	6	155
Emporia city	61	72	17	11	2	28	1,998	3,778	36	54	6	155
Fairfax city	793	207	146	442	37	266	16,499	1,278	257	3,874	51	1,589
Fairfax city	793	207	146	442	37	266	16,499	1,278	257	3,874	51	1,589
Falls Church city	458	107	86	320	10	51	10,311	639	119	1,482	14	310
Falls Church city	458	107	86	320	10	51	10,311	639	119	1,482	14	310
Franklin city	120	120	60	31	8	20	3,500	5,004	88	95	10	79
Franklin city	120	120	60	31	8	20	3,500	5,004	88	95	10	79
Fredericksburg city	777	553	210	278	33	151	16,373	6,051	310	967	50	1,588
Fredericksburg city	777	553	210	278	33	151	16,373	6,051	310	967	50	1,588
Galax city	114	81	42	11	7	53	6,158	520	49	48	15	416
Galax city	114	81	42	11	7	53	6,158	520	49	48	15	416
Hampton city	3,612	3,465	1,576	1,360	253	689	62,254	71,569	2,170	4,352	407	2,515
Hampton city	3,612	3,465	1,576	1,360	253	689	62,254	71,569	2,170	4,352	407	2,515
Harrisonburg city	1,311	568	210	488	54	446	39,682	3,680	337	2,206	116	4,476
Harrisonburg city	1,311	568	210	488	54	446	39,682	3,680	337	2,206	116	4,476
Hopewell city	592	465	147	133	38	132	13,107	8,832	234	314	62	829
Hopewell city	592	465	147	133	38	132	13,107	8,832	234	314	62	829
Lexington city	106	55	27	57	14	9	6,109	735	35	212	18	73
Lexington city	106	55	27	57	14	9	6,109	735	35	212	18	73
Lynchburg city	1,405	1,089	477	277	51	235	50,079	23,229	714	2,145	88	1,185
Lynchburg city	1,405	1,089	477	277	51	235	50,079	23,229	714	2,145	88	1,185
Manassas city	1,357	759	276	352	45	611	24,693	5,947	505	2,236	97	6,114
Manassas city	1,357	759	276	352	45	611	24,693	5,947	505	2,236	97	6,114
Manassas Park city	656	263	96	217	18	352	8,641	2,115	152	1,498	38	2,656
Manassas Park city	656	263	96	217	18	352	8,641	2,115	152	1,498	38	2,656

Table 5.
Population for Selected Categories of Race: 2010—Con.

[For information on confidentiality protection, nonsampling error, and definitions, see Selected Appendixes at <www.census.gov/prod/cen2010/cph-1-a.pdf>]

State County County Subdivision Place	Race in combination with one or more other races						Race alone or in combination with one or more other races					
	White	Black or African American	American Indian and Alaska Native	Asian	Native Hawaiian and Other Pacific Islander	Some Other Race	White	Black or African American	American Indian and Alaska Native	Asian	Native Hawaiian and Other Pacific Islander	Some Other Race
Martinsville city	231	190	45	24	9	63	7,134	6,403	72	153	10	344
Martinsville city	231	190	45	24	9	63	7,134	6,403	72	153	10	344
Newport News city	5,797	4,862	1,951	2,251	367	1,227	94,315	78,376	2,802	7,207	682	6,077
Newport News city	5,797	4,862	1,951	2,251	367	1,227	94,315	78,376	2,802	7,207	682	6,077
Norfolk city	6,712	5,062	2,394	2,739	515	1,391	121,016	109,734	3,594	10,738	911	6,798
Norfolk city	6,712	5,062	2,394	2,739	515	1,391	121,016	109,734	3,594	10,738	911	6,798
Norton city	86	65	21	12	0	7	3,596	315	26	68	0	49
Norton city	86	65	21	12	0	7	3,596	315	26	68	0	49
Petersburg city	389	460	170	99	31	76	5,606	26,106	267	366	50	673
Petersburg city	389	460	170	99	31	76	5,606	26,106	267	366	50	673
Poquoson city	160	31	51	75	11	32	11,717	109	89	335	14	71
Poquoson city	160	31	51	75	11	32	11,717	109	89	335	14	71
Portsmouth city	1,885	1,621	820	576	133	223	41,586	52,499	1,241	1,595	245	1,139
Portsmouth city	1,885	1,621	820	576	133	223	41,586	52,499	1,241	1,595	245	1,139
Radford city	366	252	86	90	17	34	14,639	1,531	119	346	22	190
Radford city	366	252	86	90	17	34	14,639	1,531	119	346	22	190
Richmond city	3,370	2,726	1,302	1,321	187	920	86,658	106,068	2,007	6,071	345	8,251
Richmond city	3,370	2,726	1,302	1,321	187	920	86,658	106,068	2,007	6,071	345	8,251
Roanoke city	2,335	1,853	602	415	69	403	64,678	29,465	881	2,119	122	2,702
Roanoke city	2,335	1,853	602	415	69	403	64,678	29,465	881	2,119	122	2,702
Salem city	347	215	83	59	7	54	22,219	1,978	145	461	13	377
Salem city	347	215	83	59	7	54	22,219	1,978	145	461	13	377
Staunton city	513	389	116	77	14	57	20,387	3,274	164	262	21	246
Staunton city	513	389	116	77	14	57	20,387	3,274	164	262	21	246
Suffolk city	1,529	1,158	512	581	70	253	45,726	37,278	780	1,931	124	901
Suffolk city	1,529	1,158	512	581	70	253	45,726	37,278	780	1,931	124	901
Virginia Beach city	14,507	8,276	3,646	7,137	922	2,743	311,177	94,211	5,331	33,906	1,579	11,365
Virginia Beach city	14,507	8,276	3,646	7,137	922	2,743	311,177	94,211	5,331	33,906	1,579	11,365
Waynesboro city	620	442	154	82	20	92	17,894	2,671	212	236	25	697
Waynesboro city	620	442	154	82	20	92	17,894	2,671	212	236	25	697
Williamsburg city	438	208	73	196	15	82	10,845	2,176	111	1,004	20	435
Williamsburg city	438	208	73	196	15	82	10,845	2,176	111	1,004	20	435
Winchester city	711	449	129	139	28	182	20,243	3,313	222	750	32	2,481
Winchester city	711	449	129	139	28	182	20,243	3,313	222	750	32	2,481

Table 6.
Population for Selected Categories of Race: 2010

[For information on confidentiality protection, nonsampling error, and definitions, see Selected Appendixes at <www.census.gov/prod/cen2010/cph-1-a.pdf>]

State County Place	Race in combination with one or more other races						Race alone or in combination with one or more other races					
	White	Black or African American	American Indian and Alaska Native	Asian	Native Hawaiian and Other Pacific Islander	Some Other Race	White	Black or African American	American Indian and Alaska Native	Asian	Native Hawaiian and Other Pacific Islander	Some Other Race
Virginia	195,085	102,164	51,699	82,309	9,442	47,157	5,681,937	1,653,563	80,924	522,199	15,422	301,435
COUNTY												
Accomack County	472	245	226	59	26	83	22,134	9,548	361	242	66	1,385
Albemarle County	2,156	1,117	532	812	61	308	81,894	10,717	784	5,437	113	2,633
Alleghany County	206	140	67	14	3	14	15,351	901	96	51	14	61
Amelia County	152	89	86	19	4	22	9,484	3,021	142	46	8	182
Amherst County	612	420	256	96	12	53	25,441	6,568	554	250	19	282
Appomattox County	223	185	68	17	1	16	11,820	3,192	100	52	5	65
Arlington County	6,547	1,833	1,395	3,747	320	2,278	155,517	19,465	2,366	23,678	491	14,453
Augusta County	865	405	286	152	26	128	69,713	3,335	446	520	41	646
Bath County	32	18	12	9	2	3	4,464	240	17	16	2	30
Bedford County	751	320	281	170	30	81	63,526	4,262	462	877	44	347
Bland County	49	20	25	1	0	5	6,566	248	26	19	1	15
Botetourt County	334	128	135	77	15	22	31,803	1,133	222	252	18	85
Brunswick County	125	126	71	13	4	13	7,173	10,118	110	62	11	148
Buchanan County	108	31	58	20	10	9	23,379	647	77	73	12	33
Buckingham County	242	192	78	16	7	31	10,886	6,206	122	79	9	134
Campbell County	823	540	315	132	19	96	45,847	8,307	458	678	35	515
Caroline County	724	522	314	135	24	83	19,373	8,897	527	313	46	356
Carroll County	181	69	64	25	4	34	29,349	247	130	78	9	420
Charles City County	144	121	126	14	5	11	3,114	3,634	638	39	10	51
Charlotte County	149	92	79	15	1	17	8,616	3,843	114	41	1	152
Chesterfield County	6,804	4,350	2,089	2,359	334	1,639	222,758	73,762	3,299	12,653	535	12,441
Clarke County	255	102	93	70	19	28	12,917	848	134	196	26	208
Craig County	35	8	11	18	7	4	5,157	13	23	26	7	10
Culpeper County	1,158	759	259	225	46	251	36,216	8,127	452	832	84	2,382
Cumberland County	166	127	77	23	1	18	6,593	3,405	117	58	1	96
Dickenson County	66	12	41	17	3	5	15,778	63	65	35	3	31
Dinwiddie County	355	220	119	76	17	63	18,254	9,424	211	198	25	331
Essex County	194	151	86	26	6	28	6,564	4,398	146	112	9	178
Fairfax County	37,457	10,625	6,019	22,986	1,735	11,940	715,447	109,843	9,903	212,647	2,599	78,134
Fauquier County	1,438	768	396	339	48	250	57,045	6,089	640	1,175	88	1,842
Floyd County	160	60	76	40	4	9	14,820	340	96	75	5	126
Fluvanna County	498	309	153	108	20	61	21,241	4,247	202	255	30	319
Franklin County	652	376	172	83	22	88	50,351	4,951	322	335	37	869
Frederick County	1,430	786	405	308	74	304	71,364	3,961	639	1,277	108	2,683
Giles County	160	58	78	24	1	15	16,883	319	99	79	1	77
Gloucester County	778	383	322	170	24	118	32,927	3,580	461	456	39	326
Goochland County	225	122	95	74	14	24	17,045	4,302	149	299	18	194
Grayson County	131	57	63	6	0	19	14,933	377	94	22	3	243
Greene County	381	213	80	84	16	63	16,504	1,380	123	342	19	463
Greensville County	72	67	24	18	8	24	4,790	7,388	48	53	9	65
Halifax County	329	267	132	48	4	52	22,340	13,560	235	181	10	352
Hanover County	1,322	633	511	427	40	169	87,872	9,937	879	1,778	79	920
Henrico County	5,611	3,812	1,809	2,202	217	1,454	187,330	94,481	2,821	22,254	344	7,611
Henry County	777	546	228	75	11	103	40,264	12,387	325	312	15	1,746
Highland County	4	1	4	0	0	1	2,293	7	9	4	0	13
Isle of Wight County	549	295	223	180	23	58	25,867	9,007	349	461	38	249
James City County	1,473	811	456	592	78	254	55,265	9,616	653	2,098	133	1,178
King and Queen County	112	73	46	17	1	10	4,775	2,048	157	34	1	65
King George County	603	352	191	202	26	71	18,692	4,566	313	476	38	255
King William County	328	192	195	49	11	26	12,625	3,011	426	167	14	125
Lancaster County	100	68	34	10	1	3	8,089	3,252	55	75	1	29
Lee County	195	73	105	38	17	49	24,287	1,020	208	94	25	196
Loudoun County	10,782	3,626	1,675	6,549	443	2,992	225,253	26,336	2,589	52,582	627	18,416
Louisa County	696	497	221	81	25	67	26,692	6,367	344	241	41	292
Lunenburg County	180	131	77	23	7	25	8,036	4,618	114	48	14	312
Madison County	287	170	102	33	9	17	11,830	1,472	125	107	13	81
Mathews County	154	71	90	25	8	12	8,052	894	111	56	10	42
Mecklenburg County	385	322	160	54	13	57	20,004	12,372	235	272	24	332
Middlesex County	146	93	69	16	4	12	8,826	2,071	105	53	7	70
Montgomery County	1,784	658	420	887	94	231	84,427	4,374	624	5,999	124	947
Nelson County	228	141	91	20	9	37	12,737	2,108	139	88	13	209
New Kent County	380	156	232	104	15	33	15,437	2,640	426	266	18	131
Northampton County	158	98	50	20	7	30	7,326	4,626	77	103	20	423
Northumberland County	129	90	77	4	4	17	8,930	3,213	98	41	6	213
Nottoway County	170	105	83	28	11	45	9,138	6,332	142	78	16	384
Orange County	734	464	223	162	27	86	28,318	4,720	317	408	47	548
Page County	247	102	95	60	9	51	23,310	568	137	131	16	171
Patrick County	188	111	64	23	5	36	17,035	1,196	116	65	5	290
Pittsylvania County	613	370	261	100	10	88	48,531	14,388	412	281	28	613
Powhatan County	304	180	131	49	17	42	23,819	4,002	208	181	27	196
Prince Edward County	319	240	120	48	9	30	15,115	7,996	189	253	25	191

Table 6.
Population for Selected Categories of Race: 2010—Con.

[For information on confidentiality protection, nonsampling error, and definitions, see Selected Appendixes at <www.census.gov/prod/cen2010/cph-1-a.pdf>]

State County Place	Race in combination with one or more other races						Race alone or in combination with one or more other races					
	White	Black or African American	American Indian and Alaska Native	Asian	Native Hawaiian and Other Pacific Islander	Some Other Race	White	Black or African American	American Indian and Alaska Native	Asian	Native Hawaiian and Other Pacific Islander	Some Other Race
COUNTY—Con.												
Prince George County	756	632	264	255	60	192	22,601	12,061	471	798	166	769
Prince William County	16,831	8,451	3,889	6,980	840	5,858	249,232	89,647	6,281	37,297	1,365	40,529
Pulaski County	482	287	163	66	6	34	32,732	2,044	227	245	13	150
Rappahannock County	116	66	52	12	1	12	6,950	387	70	51	4	49
Richmond County	114	91	44	22	7	11	6,115	2,895	78	62	9	245
Roanoke County	1,291	669	372	396	70	156	84,431	5,312	509	2,862	97	691
Rockbridge County	294	117	166	35	18	21	21,391	711	272	139	21	107
Rockingham County	997	438	331	189	26	256	72,179	1,711	540	649	36	2,355
Russell County	155	45	84	31	6	22	28,425	278	139	84	7	139
Scott County	146	35	82	22	6	21	22,846	170	134	58	18	112
Shenandoah County	629	274	241	82	20	150	39,699	1,008	342	299	27	1,335
Smyth County	284	123	145	43	3	42	31,131	763	187	125	6	329
Southampton County	209	167	109	27	3	33	11,424	7,083	171	73	9	97
Spotsylvania County	3,488	2,113	920	1,073	171	709	95,940	20,784	1,317	3,898	314	4,560
Stafford County	4,302	2,524	1,082	1,637	234	974	97,785	24,405	1,658	5,257	398	5,094
Surry County	94	71	46	16	1	28	3,712	3,325	67	40	3	49
Sussex County	75	60	29	14	9	5	4,822	7,083	52	62	9	159
Tazewell County	400	211	171	61	9	29	43,268	1,544	228	350	15	127
Warren County	763	379	277	165	24	94	34,907	2,115	407	525	34	470
Washington County	366	150	152	55	12	47	53,615	840	251	258	28	282
Westmoreland County	345	228	147	54	12	34	11,846	5,119	220	153	17	529
Wise County	363	181	147	52	4	38	38,924	2,318	200	193	6	211
Wythe County	320	194	117	41	8	28	28,110	1,012	158	169	12	138
York County	1,864	964	506	985	120	291	51,895	9,715	757	4,190	219	1,175
Alexandria city	4,259	1,887	919	2,009	222	1,602	89,445	32,378	1,508	10,441	363	11,504
Bedford city	109	88	31	9	4	6	4,864	1,344	44	50	5	43
Bristol city	320	224	107	37	6	26	16,534	1,233	159	159	10	118
Buena Vista city	98	46	46	20	10	9	6,148	393	119	49	22	37
Charlottesville city	1,166	573	263	559	38	127	31,197	9,010	379	3,330	55	921
Chesapeake city	5,589	3,274	1,672	2,554	325	848	144,601	69,511	2,543	8,937	494	3,608
Colonial Heights city	332	191	73	132	27	56	14,658	1,974	141	710	35	314
Covington city	94	86	29	14	4	9	5,108	832	47	48	4	42
Danville city	479	348	191	89	23	91	21,010	21,143	266	492	34	755
Emporia city	61	72	17	11	2	28	1,998	3,778	36	54	6	155
Fairfax city	793	207	146	442	37	266	16,499	1,278	257	3,874	51	1,589
Falls Church city	458	107	86	320	10	51	10,311	639	119	1,482	14	310
Franklin city	120	120	60	31	8	20	3,500	5,004	88	95	10	79
Fredericksburg city	777	553	210	278	33	151	16,373	6,051	310	967	50	1,588
Galax city	114	81	42	11	7	53	6,158	520	49	48	15	416
Hampton city	3,612	3,465	1,576	1,360	253	689	62,254	71,569	2,170	4,352	407	2,515
Harrisonburg city	1,311	568	210	488	54	446	39,682	3,680	337	2,206	116	4,476
Hopewell city	592	465	147	133	38	132	13,107	8,832	234	314	62	829
Lexington city	106	55	27	57	14	9	6,109	735	35	212	18	73
Lynchburg city	1,405	1,089	477	277	51	235	50,079	23,229	714	2,145	88	1,185
Manassas city	1,357	759	276	352	45	611	24,693	5,947	505	2,236	97	6,114
Manassas Park city	656	263	96	217	18	352	8,641	2,115	152	1,498	38	2,656
Martinsville city	231	190	45	24	9	63	7,134	6,403	72	153	10	344
Newport News city	5,797	4,862	1,951	2,251	367	1,227	94,315	78,376	2,802	7,207	682	6,077
Norfolk city	6,712	5,062	2,394	2,739	515	1,391	121,016	109,734	3,594	10,738	911	6,798
Norton city	86	65	21	12	0	7	3,596	315	26	68	0	49
Petersburg city	389	460	170	99	31	76	5,606	26,106	267	366	50	673
Poquoson city	160	31	51	75	11	32	11,717	109	89	335	14	71
Portsmouth city	1,885	1,621	820	576	133	223	41,586	52,499	1,241	1,595	245	1,139
Radford city	366	252	86	90	17	34	14,639	1,531	119	346	22	190
Richmond city	3,370	2,726	1,302	1,321	187	920	86,658	106,068	2,007	6,071	345	8,251
Roanoke city	2,335	1,853	602	415	69	403	64,678	29,465	881	2,119	122	2,702
Salem city	347	215	83	59	7	54	22,219	1,978	145	461	13	377
Staunton city	513	389	116	77	14	57	20,387	3,274	164	262	21	246
Suffolk city	1,529	1,158	512	581	70	253	45,726	37,278	780	1,931	124	901
Virginia Beach city	14,507	8,276	3,646	7,137	922	2,743	311,177	94,211	5,331	33,906	1,579	11,365
Waynesboro city	620	442	154	82	20	92	17,894	2,671	212	236	25	697
Williamsburg city	438	208	73	196	15	82	10,845	2,176	111	1,004	20	435
Winchester city	711	449	129	139	28	182	20,243	3,313	222	750	32	2,481
PLACE												
Abingdon town, Washington County	74	44	29	18	5	4	7,755	301	44	104	11	68
Accomac town, Accomack County	2	2	0	1	0	1	391	108	0	4	1	18
Adwolf CDP, Smyth County	6	2	4	0	0	0	1,487	19	5	4	0	21
Alberta town, Brunswick County	3	3	0	0	0	0	180	115	4	0	0	2
Alexandria city	4,259	1,887	919	2,009	222	1,602	89,445	32,378	1,508	10,441	363	11,504
Allisonia CDP, Pulaski County	0	0	0	0	0	0	107	8	1	1	0	0
Altavista town, Campbell County	71	56	25	6	2	8	2,486	947	30	26	2	43

Table 6.
Population for Selected Categories of Race: 2010—Con.

[For information on confidentiality protection, nonsampling error, and definitions, see Selected Appendixes at <www.census.gov/prod/cen2010/cph-1-a.pdf>]

State County Place	Race in combination with one or more other races						Race alone or in combination with one or more other races					
	White	Black or African American	American Indian and Alaska Native	Asian	Native Hawaiian and Other Pacific Islander	Some Other Race	White	Black or African American	American Indian and Alaska Native	Asian	Native Hawaiian and Other Pacific Islander	Some Other Race
PLACE—Con.												
Amelia Court House CDP, Amelia County	12	5	6	0	0	3	769	269	14	7	0	53
Amherst town, Amherst County	49	45	8	13	1	1	1,620	595	25	27	1	25
Annandale CDP, Fairfax County	1,441	289	202	787	91	668	22,111	3,822	414	10,890	144	5,414
Appalachia town, Wise County	19	11	7	1	1	1	1,694	63	11	3	1	2
Apple Mountain Lake CDP, Warren County	23	8	9	8	0	4	1,288	28	30	32	0	44
Appomattox town, Appomattox County	36	31	1	4	1	0	1,177	571	9	7	1	5
Aquia Harbour CDP, Stafford County	192	106	46	72	12	36	5,896	627	84	222	20	121
Arcola CDP, Loudoun County	8	4	0	8	0	4	116	17	0	80	0	32
Arlington CDP, Arlington County	6,547	1,833	1,395	3,747	320	2,278	155,517	19,465	2,366	23,678	491	14,453
Arrington CDP, Nelson County	9	8	4	3	0	7	468	235	5	4	0	13
Ashburn CDP, Loudoun County	1,425	501	166	959	69	383	31,867	3,924	286	7,489	92	1,655
Ashland town, Hanover County	162	131	49	25	7	17	5,299	1,737	80	109	11	195
Atkins CDP, Smyth County	10	1	8	4	0	1	1,139	3	9	4	0	2
Atlantic CDP, Accomack County	10	4	8	0	0	0	566	286	16	5	0	0
Augusta Springs CDP, Augusta County	3	1	1	1	0	0	253	1	1	3	0	2
Bailey's Crossroads CDP, Fairfax County	946	253	184	314	34	667	13,055	3,852	425	2,772	61	4,713
Baskerville CDP, Mecklenburg County	2	2	0	0	0	0	91	39	0	0	0	0
Bassett CDP, Henry County	22	18	3	4	0	1	784	248	3	7	0	82
Basye CDP, Shenandoah County	29	3	28	4	4	8	1,218	20	33	6	4	12
Bayside CDP, Accomack County	0	0	0	0	0	0	5	114	0	0	0	1
Bealeton CDP, Fauquier County	171	87	18	48	2	33	3,592	599	36	104	7	282
Bedford city	109	88	31	9	4	6	4,864	1,344	44	50	5	43
Belle Haven town	5	3	1	2	2	0	396	113	1	2	2	25
Accomack County (part)	5	3	1	2	2	0	330	111	1	2	2	23
Northampton County (part)	0	0	0	0	0	0	66	2	0	0	0	2
Belle Haven CDP, Fairfax County	156	49	40	72	2	52	5,556	505	54	300	12	281
Bellwood CDP, Chesterfield County	179	96	63	28	5	81	3,816	1,758	121	182	21	688
Belmont CDP, Loudoun County	180	61	20	155	6	30	4,288	424	37	1,357	7	89
Belmont Estates CDP, Rockingham County	12	5	3	1	0	3	1,242	15	3	7	0	8
Belspring CDP, Pulaski County	1	0	1	0	0	0	253	1	1	1	0	1
Belview CDP, Montgomery County	14	5	8	0	0	2	848	39	9	3	0	7
Benns Church CDP, Isle of Wight County	24	14	8	8	1	4	526	320	10	21	1	24
Bensley CDP, Chesterfield County	205	81	36	16	9	126	2,842	1,514	90	132	14	1,470
Berryville town, Clarke County	113	43	38	27	11	14	3,662	404	62	84	13	91
Bethel Manor CDP, York County	256	149	76	115	24	34	2,748	875	108	197	40	178
Big Island CDP, Bedford County	0	1	0	1	0	0	289	13	1	1	0	0
Big Stone Gap town, Wise County	88	54	32	11	2	4	4,537	1,071	42	27	3	32
Blacksburg town, Montgomery County	1,082	295	191	732	66	136	35,670	2,113	278	5,250	83	516
Blackstone town, Nottoway County	48	24	26	5	0	15	1,718	1,784	32	20	0	131
Blairs CDP, Pittsylvania County	13	11	1	1	0	0	660	251	1	4	0	13
Bland CDP, Bland County	3	1	2	0	0	0	408	1	2	0	0	1
Bloxom town, Accomack County	5	2	3	0	0	0	302	52	4	0	0	34
Bluefield town, Tazewell County	91	65	30	12	4	8	4,979	399	32	116	4	27
Blue Ridge CDP, Botetourt County	26	14	11	2	0	1	2,980	93	18	14	0	6
Blue Ridge Shores CDP, Louisa County	10	12	4	2	0	0	760	54	5	7	0	1
Bobtown CDP, Accomack County	1	2	0	1	0	0	171	33	0	1	4	4
Bon Air CDP, Chesterfield County	329	170	101	132	14	71	13,722	1,835	141	738	17	345
Boones Mill town, Franklin County	4	2	2	0	0	1	229	11	3	0	0	1
Boston CDP, Accomack County	1	0	1	0	0	0	50	448	1	0	0	6
Boswell's Corner CDP, Stafford County	50	45	23	4	6	15	908	391	32	42	9	68
Bowling Green town, Caroline County	20	12	14	12	0	1	846	256	15	19	0	9
Boyce town, Clarke County	21	4	8	10	0	3	533	41	10	17	0	11
Boydton town, Mecklenburg County	1	1	0	0	0	0	282	147	0	1	0	2
Boykins town, Southampton County	4	10	9	0	0	1	336	228	11	1	0	1
Bracey CDP, Mecklenburg County	22	10	11	1	0	0	1,346	190	17	21	1	1
Brambleton CDP, Loudoun County	436	130	54	332	24	46	6,402	795	74	2,879	31	204
Branchville town, Southampton County	1	0	0	1	0	0	86	28	0	1	0	0
Brandermill CDP, Chesterfield County	249	120	72	123	11	42	11,132	1,537	107	571	18	132
Bridgewater town, Rockingham County	100	41	17	32	3	25	5,302	179	32	58	4	179
Brightwood CDP, Madison County	33	20	9	4	0	2	944	69	10	6	0	6
Bristol city	320	224	107	37	6	26	16,534	1,233	159	159	10	118
Broadlands CDP, Loudoun County	435	121	66	308	14	89	9,233	817	94	2,403	19	277
Broadway town, Rockingham County	58	25	15	18	4	13	3,482	62	37	42	4	132
Brodnax town	2	4	1	0	0	1	161	133	1	0	0	7
Brunswick County (part)	0	2	1	0	0	1	121	126	1	0	0	7
Mecklenburg County (part)	2	2	0	0	0	0	40	7	0	0	0	0
Brookneal town, Campbell County	10	7	3	0	0	0	701	411	5	0	0	5
Buchanan town, Botetourt County	36	16	21	1	0	0	1,137	53	23	3	0	0
Buckhall CDP, Prince William County	481	186	94	253	16	127	13,051	1,581	195	1,419	28	614

Table 6.
Population for Selected Categories of Race: 2010—Con.

[For information on confidentiality protection, nonsampling error, and definitions, see Selected Appendixes at <www.census.gov/prod/cen2010/cph-1-a.pdf>]

State County Place	Race in combination with one or more other races						Race alone or in combination with one or more other races					
	White	Black or African American	American Indian and Alaska Native	Asian	Native Hawaiian and Other Pacific Islander	Some Other Race	White	Black or African American	American Indian and Alaska Native	Asian	Native Hawaiian and Other Pacific Islander	Some Other Race
PLACE—Con.												
Buckingham Courthouse CDP, Buckingham County	4	4	0	0	0	0	92	44	0	0	0	1
Buena Vista city	98	46	46	20	10	9	6,148	393	119	49	22	37
Bull Run CDP, Prince William County	673	363	133	206	55	311	7,697	3,369	217	1,285	58	3,264
Bull Run Mountain Estates CDP, Prince William County	36	13	20	5	0	7	1,171	58	22	20	0	24
Burke CDP, Fairfax County	1,421	339	215	874	60	364	29,684	2,955	327	7,926	80	1,779
Burke Centre CDP, Fairfax County	674	168	84	435	48	171	12,837	1,186	129	3,087	64	839
Burkeville town, Nottoway County	5	2	2	0	0	1	292	131	3	6	0	5
Callaghan CDP, Alleghany County	3	2	0	0	0	1	318	32	0	0	0	1
Calverton CDP, Fauquier County	2	0	2	2	0	0	198	26	8	5	0	5
Camptown CDP, Isle of Wight County	9	2	7	0	0	0	317	441	8	0	0	9
Cana CDP, Carroll County	13	6	5	1	1	0	1,220	13	6	1	2	25
Cape Charles town, Northampton County	11	4	1	0	0	6	663	318	4	4	9	22
Capron town, Southampton County	1	0	0	1	0	0	137	29	0	1	0	0
Captains Cove CDP, Accomack County	13	3	8	1	2	1	956	71	8	12	7	2
Carrollton CDP, Isle of Wight County	98	60	31	49	3	10	3,472	988	61	132	5	50
Carrsville CDP, Isle of Wight County	1	0	1	0	0	0	276	79	2	0	0	3
Cascades CDP, Loudoun County	479	154	84	339	20	112	9,132	873	111	1,991	37	385
Castlewood CDP, Russell County	19	5	11	1	1	7	1,981	33	19	3	1	31
Catlett CDP, Fauquier County	4	2	2	0	0	2	272	10	16	0	0	3
Cats Bridge CDP, Accomack County	2	1	0	0	0	1	29	200	0	0	0	2
Cave Spring CDP, Roanoke County	401	188	114	163	19	62	22,484	1,251	160	1,233	26	256
Cedar Bluff town, Tazewell County	8	6	5	1	0	0	1,134	6	5	1	0	1
Central Garage CDP, King William County	33	13	22	7	0	1	1,167	117	48	12	2	13
Centreville CDP, Fairfax County	2,609	898	352	1,661	124	776	43,174	6,232	558	19,925	206	4,352
Chamberlayne CDP, Henrico County	93	100	51	26	6	28	1,992	3,305	58	183	6	77
Chantilly CDP, Fairfax County	881	183	102	552	50	232	14,142	1,689	160	6,366	65	1,635
Charles City CDP, Charles City County	2	2	0	0	0	0	61	74	0	0	0	0
Charlotte Court House town, Charlotte County	5	5	2	0	0	2	306	222	2	5	0	15
Charlottesville city	1,166	573	263	559	38	127	31,197	9,010	379	3,330	55	921
Chase City town, Mecklenburg County	43	44	18	2	2	1	1,177	1,175	22	20	2	13
Chase Crossing CDP, Accomack County	6	1	1	0	0	4	153	126	7	0	2	95
Chatham town, Pittsylvania County	15	8	7	6	0	0	947	302	8	9	0	23
Chatmoss CDP, Henry County	12	10	2	1	0	5	1,276	370	3	22	0	42
Cheriton town, Northampton County	7	6	0	0	0	1	331	146	4	0	0	13
Cherry Hill CDP, Prince William County	720	526	169	315	67	244	5,543	8,318	235	1,618	95	1,268
Chesapeake city	5,589	3,274	1,672	2,554	325	848	144,601	69,511	2,543	8,937	494	3,608
Chester CDP, Chesterfield County	456	301	132	154	20	125	15,362	4,396	236	626	33	958
Chester Gap CDP	20	7	12	0	0	1	818	22	13	2	0	4
Rappahannock County (part)	14	6	8	0	0	0	580	13	9	0	0	0
Warren County (part)	6	1	4	0	0	1	238	9	4	2	0	4
Chilhowie town, Smyth County	16	4	5	3	0	12	1,643	35	6	9	0	108
Chincoteague town, Accomack County	80	21	58	11	0	2	2,884	44	66	28	0	9
Christiansburg town, Montgomery County	379	231	123	77	17	33	19,210	1,526	176	379	26	174
Churchville CDP, Augusta County	4	1	1	1	1	0	193	1	1	2	1	0
Claremont town, Surry County	4	3	1	0	0	2	286	87	3	2	1	4
Clarksville town	12	14	4	0	0	1	832	307	5	6	0	5
Halifax County (part)	0	0	0	0	0	0	0	0	0	0	0	0
Mecklenburg County (part)	12	14	4	0	0	1	832	307	5	6	0	5
Claypool Hill CDP, Tazewell County	1	1	0	0	0	0	1,745	3	5	23	0	1
Cleveland town, Russell County	2	2	0	0	0	0	197	7	0	0	0	0
Clifton town, Fairfax County	1	0	0	0	0	1	280	0	0	1	0	2
Clifton Forge town, Alleghany County	97	87	27	4	1	3	3,375	544	36	18	3	19
Clinchco town, Dickenson County	2	0	2	0	0	0	320	16	3	0	0	0
Clinchport town, Scott County	0	0	0	0	0	0	70	0	0	0	0	0
Clintwood town, Dickenson County	7	0	3	4	2	0	1,403	4	3	6	2	4
Clover CDP, Halifax County	4	5	1	0	0	0	237	202	2	1	0	1
Cloverdale CDP, Botetourt County	26	14	0	10	0	3	2,956	126	10	37	0	17
Cluster Springs CDP, Halifax County	5	1	4	0	0	1	642	153	7	7	0	8
Coeburn town, Wise County	25	20	3	4	0	0	2,057	82	5	4	0	17
Collinsville CDP, Henry County	120	71	26	12	1	21	5,798	1,073	43	70	1	476
Colonial Beach town, Westmoreland County	99	57	35	15	3	6	2,862	649	52	48	5	38
Colonial Heights city	332	191	73	132	27	56	14,658	1,974	141	710	35	314
Columbia town, Fluvanna County	0	0	0	0	0	0	44	39	0	0	0	0
Concord CDP	19	13	6	0	2	1	1,272	184	8	3	2	10
Appomattox County (part)	3	2	1	0	0	0	171	57	1	0	0	1
Campbell County (part)	16	11	5	0	2	1	1,101	127	7	3	2	9

Table 6.
Population for Selected Categories of Race: 2010—Con.

[For information on confidentiality protection, nonsampling error, and definitions, see Selected Appendixes at <www.census.gov/prod/cen2010/cph-1-a.pdf>]

State County Place	Race in combination with one or more other races						Race alone or in combination with one or more other races					
	White	Black or African American	American Indian and Alaska Native	Asian	Native Hawaiian and Other Pacific Islander	Some Other Race	White	Black or African American	American Indian and Alaska Native	Asian	Native Hawaiian and Other Pacific Islander	Some Other Race
PLACE—Con.												
Countryside CDP, Loudoun County	363	115	64	187	24	119	7,716	812	89	1,228	31	652
County Center CDP, Prince William County	148	97	16	57	2	48	1,708	1,187	20	372	6	165
Courtland town, Southampton County	15	12	5	2	0	0	633	654	8	5	1	0
Covington city	94	86	29	14	4	9	5,108	832	47	48	4	42
Craigsville town, Augusta County	3	1	2	0	0	0	902	17	5	0	0	2
Crewe town, Nottoway County	35	21	16	2	0	11	1,540	693	36	2	0	98
Crimora CDP, Augusta County	30	6	21	6	0	1	2,132	58	32	11	0	8
Crosspointe CDP, Fairfax County	162	33	22	115	12	22	4,699	322	35	814	16	107
Crozet CDP, Albemarle County	92	48	11	43	1	9	5,109	275	15	229	1	41
Culpeper town, Culpeper County	588	426	86	96	22	157	10,658	4,020	178	437	39	1,760
Cumberland CDP, Cumberland County	9	7	6	0	0	0	217	174	9	1	0	4
Dahlgren CDP, King George County	86	61	25	23	1	14	1,715	871	54	68	1	52
Dahlgren Center CDP, King George County	34	9	4	23	0	10	471	89	8	50	2	20
Dale City CDP, Prince William County	3,059	1,657	864	1,139	142	1,123	33,035	20,540	1,335	6,144	253	8,826
Daleville CDP, Botetourt County	18	5	6	7	0	0	2,491	51	9	24	0	0
Damascus town, Washington County	7	0	6	0	0	1	798	8	10	4	0	1
Dante CDP	5	2	3	0	0	0	638	13	3	0	0	0
Dickenson County (part)	3	0	3	0	0	0	83	0	3	0	0	0
Russell County (part)	2	2	0	0	0	0	555	13	0	0	0	0
Danville city	479	348	191	89	23	91	21,010	21,143	266	492	34	755
Dayton town, Rockingham County	12	3	2	5	0	10	1,428	14	2	13	0	89
Deep Creek CDP, Accomack County	1	1	2	0	0	0	110	5	2	0	0	0
Deerfield CDP, Augusta County	11	0	10	0	2	0	131	0	10	0	3	0
Deltaville CDP, Middlesex County	7	2	3	3	0	1	1,080	25	11	8	0	3
Dendron town, Surry County	9	2	6	0	0	4	112	158	8	1	0	5
Dillwyn town, Buckingham County	7	6	0	0	0	1	279	173	1	0	0	1
Dooms CDP, Augusta County	18	6	10	1	0	2	1,291	32	10	2	0	11
Drakes Branch town, Charlotte County	9	12	6	1	0	0	288	243	7	1	0	5
Dranesville CDP, Fairfax County	383	97	64	275	19	69	9,470	601	91	1,830	27	376
Draper CDP, Pulaski County	3	1	2	0	0	0	301	20	2	0	0	0
Dryden CDP, Lee County	12	1	4	6	0	1	1,192	7	5	14	0	2
Dublin town, Pulaski County	35	28	10	2	0	1	2,253	267	11	15	0	28
Duffield town, Scott County	1	0	1	0	0	0	90	0	1	1	0	0
Dulles Town Center CDP, Loudoun County	184	56	18	100	6	59	2,507	617	23	1,206	8	458
Dumbarton CDP, Henrico County	222	144	66	58	10	98	3,946	2,711	93	535	17	890
Dumfries town, Prince William County	217	166	81	51	24	118	2,179	1,906	154	264	27	774
Dungannon town, Scott County	1	0	0	1	0	0	329	0	0	1	0	3
Dunn Loring CDP, Fairfax County	286	45	20	254	6	31	6,644	324	37	1,995	12	121
East Highland Park CDP, Henrico County	192	285	151	22	15	48	1,797	12,869	206	128	20	155
East Lexington CDP, Rockbridge County	31	17	18	3	3	5	1,278	143	28	44	4	6
Eastville town, Northampton County	4	4	0	0	0	0	178	125	0	2	0	4
Ebony CDP, Brunswick County	1	1	0	0	0	0	99	63	0	0	0	0
Edinburg town, Shenandoah County	14	7	5	0	1	1	955	31	8	1	1	59
Elkton town, Rockingham County	30	23	7	2	0	2	2,595	123	7	15	0	19
Elliston CDP, Montgomery County	0	0	0	0	0	0	817	34	3	2	0	46
Emory CDP, Washington County	15	10	5	4	0	5	1,155	79	8	20	1	8
Emporia city	61	72	17	11	2	28	1,998	3,778	36	54	6	155
Enon CDP, Chesterfield County	55	42	19	20	7	2	2,843	537	27	68	8	59
Esmont CDP, Albemarle County	15	12	4	1	0	2	232	281	9	1	1	23
Ettrick CDP, Chesterfield County	134	156	49	25	11	10	1,299	5,392	69	47	11	69
Ewing CDP, Lee County	1	0	1	0	0	0	439	0	1	0	0	0
Exmore town, Northampton County	30	19	7	2	0	5	875	570	12	21	0	15
Fairfax city	793	207	146	442	37	266	16,499	1,278	257	3,874	51	1,589
Fairfax Station CDP, Fairfax County	347	96	50	202	12	61	9,834	568	65	1,664	17	271
Fair Lakes CDP, Fairfax County	279	91	49	204	16	40	4,396	781	61	2,836	18	207
Fairlawn CDP, Pulaski County	18	9	6	2	0	1	2,256	75	10	33	2	9
Fair Oaks CDP, Fairfax County	1,088	329	128	810	33	205	18,552	3,002	190	8,625	75	1,113
Fairview CDP, Mecklenburg County	0	0	0	0	0	0	100	136	0	4	0	0
Fairview Beach CDP, King George County	4	2	4	0	0	0	374	13	5	2	0	2
Falls Church city	458	107	86	320	10	51	10,311	639	119	1,482	14	310
Falmouth CDP, Stafford County	132	98	32	36	3	15	3,392	721	43	120	12	152
Fancy Gap CDP, Carroll County	1	0	0	1	0	0	231	0	0	1	0	6
Farmville town	110	91	20	16	4	17	6,051	2,049	49	117	14	69
Cumberland County (part)	12	12	3	0	0	1	330	199	10	1	0	5
Prince Edward County (part)	98	79	17	16	4	16	5,721	1,850	39	116	14	64
Ferrum CDP, Franklin County	12	7	6	0	0	3	1,431	451	19	13	1	142
Fieldale CDP, Henry County	11	9	2	1	0	0	822	57	2	2	0	8
Fincastle town, Botetourt County	0	0	0	0	0	0	314	33	0	2	0	4
Fishersville CDP, Augusta County	128	70	31	24	1	22	6,886	497	47	106	4	64
Flint Hill CDP, Rappahannock County	2	0	2	0	0	0	202	7	2	0	0	0
Floris CDP, Fairfax County	252	40	30	242	21	67	5,135	334	48	3,027	27	139

Table 6.
Population for Selected Categories of Race: 2010—Con.

[For information on confidentiality protection, nonsampling error, and definitions, see Selected Appendixes at <www.census.gov/prod/cen2010/cph-1-a.pdf>]

State County Place	Race in combination with one or more other races						Race alone or in combination with one or more other races					
	White	Black or African American	American Indian and Alaska Native	Asian	Native Hawaiian and Other Pacific Islander	Some Other Race	White	Black or African American	American Indian and Alaska Native	Asian	Native Hawaiian and Other Pacific Islander	Some Other Race
PLACE—Con.												
Floyd town, Floyd County	6	2	3	2	0	0	406	17	5	4	0	0
Forest CDP, Bedford County	77	51	15	24	2	10	8,073	703	25	301	4	94
Fort Belvoir CDP, Fairfax County	414	277	144	194	33	94	5,023	1,818	187	370	65	273
Fort Chiswell CDP, Wythe County	8	3	0	3	0	2	912	12	1	15	0	7
Fort Hunt CDP, Fairfax County	355	89	72	193	17	41	15,053	457	100	642	26	162
Fort Lee CDP, Prince George County	163	149	65	59	26	49	1,577	1,574	77	124	91	227
Franconia CDP, Fairfax County	692	260	114	446	36	135	11,431	3,653	183	3,081	59	705
Franklin city	120	120	60	31	8	20	3,500	5,004	88	95	10	79
Franklin Farm CDP, Fairfax County	512	141	59	383	27	101	15,278	775	97	3,379	34	348
Fredericksburg city	777	553	210	278	33	151	16,373	6,051	310	967	50	1,588
Free Union CDP, Albemarle County	7	6	1	0	0	0	185	7	3	1	0	4
Fries town, Grayson County	7	5	1	0	0	1	476	10	2	1	0	2
Front Royal town, Warren County	357	259	100	52	17	45	12,652	1,551	135	256	24	257
Gainesville CDP, Prince William County	450	171	57	260	14	85	7,905	1,517	91	2,042	21	437
Galax city	114	81	42	11	7	53	6,158	520	49	48	15	416
Gargatha CDP, Accomack County	5	3	2	0	0	0	226	131	2	2	4	21
Gasburg CDP, Brunswick County	2	1	1	0	0	0	444	31	2	3	0	3
Gate City town, Scott County	15	9	9	3	0	1	1,947	71	19	7	0	9
George Mason CDP, Fairfax County	371	141	58	249	17	61	6,745	1,034	97	1,666	24	394
Glade Spring town, Washington County	13	7	5	1	0	0	1,379	77	8	2	0	3
Glasgow town, Rockbridge County	16	9	6	0	0	1	951	162	12	3	0	21
Glen Allen CDP, Henrico County	281	198	88	105	16	75	9,712	3,979	124	1,030	27	303
Glen Lyn town, Giles County	0	0	0	0	0	0	115	0	0	0	0	0
Glenvar CDP, Roanoke County	6	1	5	0	0	0	937	38	5	1	1	0
Gloucester Courthouse CDP, Gloucester County	47	21	22	18	1	3	2,545	362	28	56	1	16
Gloucester Point CDP, Gloucester County	209	104	86	59	8	46	8,496	812	108	142	11	102
Goochland CDP, Goochland County	19	10	7	7	0	1	747	93	12	28	0	4
Gordonsville town	35	33	10	4	0	2	1,093	388	10	11	0	40
Louisa County (part)	0	0	0	0	0	0	0	0	0	0	0	0
Orange County (part)	35	33	10	4	0	2	1,093	388	10	11	0	40
Goshen town, Rockbridge County	1	0	0	1	0	0	355	5	1	1	0	0
Gratton CDP, Tazewell County	6	0	4	2	0	0	919	11	4	6	2	1
Great Falls CDP, Fairfax County	479	57	36	418	18	69	12,903	337	53	2,503	21	161
Greenbackville CDP, Accomack County	5	0	4	0	0	1	188	4	4	0	0	1
Greenbriar CDP, Fairfax County	282	77	56	165	8	82	5,838	517	75	1,615	15	451
Greenbush CDP, Accomack County	0	0	0	0	0	0	131	55	8	1	0	25
Greenville CDP, Augusta County	2	4	1	0	0	3	686	135	10	1	0	5
Gretna town, Pittsylvania County	12	12	1	0	2	0	790	479	3	6	2	1
Grottoes town	37	23	13	7	0	1	2,498	116	23	23	0	52
Augusta County (part)	2	0	2	0	0	0	7	0	2	0	0	0
Rockingham County (part)	35	23	11	7	0	1	2,491	116	21	23	0	52
Groveton CDP, Fairfax County	532	219	126	169	31	270	7,901	3,549	202	1,340	38	2,267
Grundy town, Buchanan County	11	12	0	0	0	5	888	114	1	15	0	17
Gwynn CDP, Mathews County	24	7	15	3	0	1	584	17	16	8	0	3
Halifax town, Halifax County	9	12	5	0	0	2	821	480	10	8	0	5
Hallwood town, Accomack County	5	1	1	0	0	3	177	27	2	0	0	5
Hamilton town, Loudoun County	8	2	4	2	0	0	489	17	4	4	0	0
Hampden-Sydney CDP, Prince Edward County	14	4	3	6	0	3	1,253	173	7	18	0	14
Hampton city	3,612	3,465	1,576	1,360	253	689	62,254	71,569	2,170	4,352	407	2,515
Hanover CDP, Hanover County	0	0	0	0	0	0	213	34	0	4	0	1
Harborton CDP, Accomack County	0	0	0	0	0	0	121	10	0	0	0	0
Harrisonburg city	1,311	568	210	488	54	446	39,682	3,680	337	2,206	116	4,476
Harriston CDP, Augusta County	18	9	8	3	0	4	846	41	11	7	0	25
Hayfield CDP, Fairfax County	124	30	16	82	7	24	3,155	454	27	330	9	82
Haymarket town, Prince William County	61	30	18	36	8	19	1,368	175	27	216	9	75
Haysi town, Dickenson County	1	2	3	0	0	0	489	6	4	2	0	0
Heathsville CDP, Northumberland County	0	0	0	0	0	0	121	16	0	0	0	5
Henry Fork CDP, Franklin County	41	28	2	1	5	10	874	259	14	2	5	124
Herndon town, Fairfax County	1,052	225	179	476	25	541	12,862	2,448	333	4,646	30	4,260
Highland Springs CDP, Henrico County	263	271	125	45	7	38	4,922	10,659	198	122	15	188
Hillsboro town, Loudoun County	5	1	0	5	0	1	70	2	0	11	0	3
Hillsville town, Carroll County	19	8	5	2	0	4	2,629	24	10	21	4	12
Hiwassee CDP, Pulaski County	4	3	1	0	0	0	262	4	1	1	0	0
Hollins CDP	219	126	44	62	31	40	12,768	1,408	58	537	36	139
Botetourt County (part)	2	0	0	0	2	0	73	78	0	0	3	0
Roanoke County (part)	217	126	44	62	29	40	12,695	1,330	58	537	33	139

Table 6.
Population for Selected Categories of Race: 2010—Con.

[For information on confidentiality protection, nonsampling error, and definitions, see Selected Appendixes at <www.census.gov/prod/cen2010/cph-1-a.pdf>]

State County Place	Race in combination with one or more other races						Race alone or in combination with one or more other races					
	White	Black or African American	American Indian and Alaska Native	Asian	Native Hawaiian and Other Pacific Islander	Some Other Race	White	Black or African American	American Indian and Alaska Native	Asian	Native Hawaiian and Other Pacific Islander	Some Other Race
PLACE—Con.												
Hollymead CDP, Albemarle County	176	78	45	83	9	21	6,552	484	58	694	11	109
Honaker town, Russell County	10	6	1	0	0	3	1,442	9	5	0	0	3
Hopewell city	592	465	147	133	38	132	13,107	8,832	234	314	62	829
Horntown CDP, Accomack County	6	3	6	1	2	0	307	261	8	4	2	1
Horse Pasture CDP, Henry County	30	19	10	5	3	0	1,515	701	12	11	3	22
Hot Springs CDP, Bath County	9	5	3	4	2	1	610	125	4	7	2	2
Huntington CDP, Fairfax County	383	168	98	179	14	153	7,404	1,689	144	1,245	21	1,275
Hurt town, Pittsylvania County	7	6	0	1	0	0	1,110	191	0	7	0	3
Hybla Valley CDP, Fairfax County	526	286	92	212	33	275	6,641	5,314	174	1,624	53	2,733
Idylwood CDP, Fairfax County	503	109	92	385	21	241	10,765	1,085	157	4,082	29	1,865
Independence town, Grayson County	18	5	9	2	0	7	843	82	14	2	0	27
Independent Hill CDP, Prince William County	223	97	80	102	6	36	5,818	1,150	110	396	11	223
Innsbrook CDP, Henrico County	156	64	43	102	2	32	5,006	944	66	1,815	5	127
Iron Gate town, Alleghany County	4	4	0	0	0	0	372	19	0	0	0	1
Irvington town, Lancaster County	2	0	0	1	0	1	424	3	1	3	0	3
Ivanhoe CDP, Wythe County	1	0	0	0	0	1	536	2	8	0	0	6
Ivor town, Southampton County	8	4	0	4	0	0	288	47	2	7	0	3
Ivy CDP, Albemarle County	10	2	7	5	0	0	837	48	7	26	0	1
Jarratt town	5	4	1	0	0	2	308	324	6	0	0	6
Greensville County (part)	4	3	1	0	0	2	251	244	6	0	0	6
Sussex County (part)	1	1	0	0	0	0	57	80	0	0	0	0
Jolivue CDP, Augusta County	16	7	5	4	0	2	1,046	57	9	29	3	2
Jonesville town, Lee County	9	2	5	2	0	0	1,027	5	7	4	0	0
Keller town, Accomack County	1	1	2	0	0	0	134	40	6	0	0	0
Kenbridge town, Lunenburg County	9	14	3	1	0	11	676	484	9	3	0	104
Keokee CDP, Lee County	1	0	1	0	0	0	413	2	1	0	0	1
Keysville town, Charlotte County	12	6	3	3	0	1	551	252	7	8	0	27
Kilmarnock town	21	18	3	0	0	0	993	495	4	15	0	1
Lancaster County (part)	21	18	3	0	0	0	959	472	4	15	0	1
Northumberland County (part)	0	0	0	0	0	0	34	23	0	0	0	0
King and Queen Court House CDP, King and Queen County	0	1	1	0	0	0	49	36	1	0	0	0
King George CDP, King George County	180	82	64	58	9	20	3,541	898	82	109	9	42
Kings Park CDP, Fairfax County	129	26	19	82	7	36	3,218	205	30	779	15	242
Kings Park West CDP, Fairfax County	516	121	64	285	20	153	9,978	809	88	2,563	41	507
Kingstowne CDP, Fairfax County	638	239	90	432	19	107	10,408	2,870	135	2,451	26	456
King William CDP, King William County	19	13	17	5	4	0	179	73	21	9	4	0
La Crosse town, Mecklenburg County	7	5	2	0	0	2	377	197	2	2	0	34
Lafayette CDP, Montgomery County	5	3	3	0	0	1	439	8	3	0	0	5
Lake Barcroft CDP, Fairfax County	367	75	69	219	15	129	7,311	571	93	1,319	18	693
Lake Caroline CDP, Caroline County	63	30	21	16	3	9	1,842	382	41	31	5	33
Lake Holiday CDP, Frederick County	40	5	16	10	0	9	1,846	36	23	19	2	19
Lake Land'Or CDP, Caroline County	155	115	42	34	4	16	3,208	990	64	70	10	74
Lake Monticello CDP, Fluvanna County	229	145	55	54	6	25	9,090	780	73	140	12	93
Lake of the Woods CDP, Orange County	181	90	48	43	5	17	6,622	465	69	125	15	75
Lake Ridge CDP, Prince William County	1,726	898	388	768	106	508	27,207	9,181	630	3,505	155	2,694
Lakeside CDP, Henrico County	260	125	87	50	9	60	9,075	2,103	136	360	11	468
Lake Wilderness CDP, Spotsylvania County	83	54	22	16	2	11	2,323	292	31	44	5	68
Lansdowne CDP, Loudoun County	405	134	51	303	17	75	8,104	1,185	80	2,077	20	301
Laurel CDP, Henrico County	354	280	92	87	10	154	9,523	5,356	160	1,130	24	1,031
Laurel Hill CDP, Fairfax County	348	100	36	296	14	66	3,146	1,460	55	2,398	21	220
Laurel Park CDP, Henry County	5	10	2	2	0	1	243	424	2	9	0	7
Lawrenceville town, Brunswick County	19	21	8	3	1	0	303	1,127	11	11	5	9
Laymantown CDP, Botetourt County	21	9	1	13	1	1	1,928	39	4	27	1	3
Lebanon town, Russell County	21	9	15	5	1	7	3,262	108	24	35	1	23
Lee Mont CDP, Accomack County	3	3	0	0	0	0	99	14	0	0	3	12
Leesburg town, Loudoun County	1,554	650	295	715	61	529	31,867	4,713	457	3,740	80	3,740
Lexington city	106	55	27	57	14	9	6,109	735	35	212	18	73
Lincolnia CDP, Fairfax County	756	242	147	390	42	358	11,628	5,003	256	3,882	56	3,021
Linton Hall CDP, Prince William County	1,572	659	289	899	86	378	25,851	4,932	436	4,834	125	1,587
Loch Lomond CDP, Prince William County	155	41	45	21	8	100	2,592	248	76	121	14	840
Long Branch CDP, Fairfax County	159	37	23	110	11	36	5,551	229	44	1,764	14	185
Lorton CDP, Fairfax County	747	334	106	478	54	244	8,003	5,905	164	3,864	91	1,603
Loudoun Valley Estates CDP, Loudoun County	99	23	12	113	5	48	1,170	178	22	2,343	5	89
Louisa town, Louisa County	46	34	14	3	0	7	1,055	459	16	26	0	53
Lovettsville town, Loudoun County	46	19	7	19	1	8	1,450	115	12	46	3	38
Lovingston CDP, Nelson County	24	22	2	0	3	0	401	124	5	7	3	6
Lowes Island CDP, Loudoun County	416	83	44	307	16	52	8,488	580	75	1,892	22	172
Low Moor CDP, Alleghany County	6	3	6	0	0	1	236	20	7	0	0	3

Table 6.
Population for Selected Categories of Race: 2010—Con.

[For information on confidentiality protection, nonsampling error, and definitions, see Selected Appendixes at <www.census.gov/prod/cen2010/cph-1-a.pdf>]

State County Place	Race in combination with one or more other races						Race alone or in combination with one or more other races					
	White	Black or African American	American Indian and Alaska Native	Asian	Native Hawaiian and Other Pacific Islander	Some Other Race	White	Black or African American	American Indian and Alaska Native	Asian	Native Hawaiian and Other Pacific Islander	Some Other Race
PLACE—Con.												
Lunenburg CDP, Lunenburg County	5	1	4	0	0	2	124	40	5	0	0	2
Luray town, Page County	67	35	18	19	1	17	4,573	271	30	45	2	57
Lynchburg city	1,405	1,089	477	277	51	235	50,079	23,229	714	2,145	88	1,185
Lyndhurst CDP, Augusta County	17	9	4	3	0	3	1,397	71	8	9	1	22
McKenney town, Dinwiddie County	14	14	1	0	0	1	308	186	1	1	0	2
McLean CDP, Fairfax County	1,311	225	164	1,053	47	167	39,470	1,100	230	8,239	61	533
McMullin CDP, Smyth County	2	1	1	0	0	0	456	7	1	2	0	0
McNair CDP, Fairfax County	489	220	89	371	36	240	6,851	2,827	138	7,460	41	947
Madison town, Madison County	13	14	0	3	0	0	181	56	4	3	0	0
Madison Heights CDP, Amherst County	224	175	94	31	6	18	8,538	2,628	193	110	11	92
Makemie Park CDP, Accomack County	2	1	1	0	0	0	18	138	1	0	0	0
Manassas city	1,357	759	276	352	45	611	24,693	5,947	505	2,236	97	6,114
Manassas Park city	656	263	96	217	18	352	8,641	2,115	152	1,498	38	2,656
Manchester CDP, Chesterfield County	265	171	91	65	22	101	6,184	3,609	160	382	35	808
Mantua CDP, Fairfax County	155	38	18	137	8	34	5,399	222	41	1,544	8	121
Mappsburg CDP, Accomack County	0	1	1	0	0	0	48	12	1	0	0	0
Mappsville CDP, Accomack County	9	11	7	0	0	1	133	162	7	0	4	150
Marion town, Smyth County	88	61	40	12	2	9	5,426	485	49	45	4	70
Marshall CDP, Fauquier County	43	37	7	2	0	2	1,165	202	14	11	0	134
Martinsville city	231	190	45	24	9	63	7,134	6,403	72	153	10	344
Marumsco CDP, Prince William County	1,663	876	424	431	70	1,064	16,749	8,709	740	2,812	114	8,272
Mason Neck CDP, Fairfax County	40	10	12	22	0	2	1,841	93	15	84	2	15
Massanetta Springs CDP, Rockingham County	72	27	10	31	1	19	4,563	107	13	169	1	61
Massanutten CDP, Rockingham County	37	16	12	12	0	2	2,238	43	13	26	1	11
Mathews CDP, Mathews County	17	15	15	0	0	2	496	64	17	0	1	2
Matoaca CDP, Chesterfield County	42	32	22	3	1	7	1,475	929	25	13	4	12
Maurertown CDP, Shenandoah County	10	3	6	1	0	0	748	17	7	5	0	3
Max Meadows CDP, Wythe County	3	1	1	1	1	1	541	20	1	3	1	1
Meadowbrook CDP, Chesterfield County	373	334	137	103	7	142	7,527	8,229	268	867	33	1,962
Meadow View CDP, Washington County	16	11	4	0	0	1	936	36	4	2	0	5
Mechanicsville CDP, Hanover County	489	235	162	175	15	59	32,112	3,321	329	818	33	321
Melfa town, Accomack County	10	9	6	0	0	0	340	71	10	0	0	0
Merrifield CDP, Fairfax County	498	107	57	352	24	150	8,047	1,020	128	5,718	34	867
Merrimac CDP, Montgomery County	31	17	11	8	0	6	1,937	127	20	35	1	51
Metompkin CDP, Accomack County	4	1	0	0	1	4	91	394	0	1	1	69
Middlebrook CDP, Augusta County	1	0	1	0	0	0	208	0	1	0	0	5
Middleburg town, Loudoun County	15	11	3	2	0	2	542	129	4	6	0	9
Middletown town, Frederick County	20	22	12	1	0	5	1,153	96	14	7	2	23
Midland CDP, Fauquier County	0	0	0	0	0	0	190	20	0	2	0	6
Mineral town, Louisa County	2	4	2	1	0	3	411	43	8	2	0	9
Modest Town CDP, Accomack County	1	0	0	1	0	0	110	33	0	1	0	6
Montclair CDP, Prince William County	784	359	162	427	45	198	14,069	3,954	285	1,494	92	715
Monterey town, Highland County	0	0	0	0	0	0	145	1	1	0	0	0
Montrose CDP, Henrico County	166	151	93	39	5	17	2,432	5,480	124	121	7	81
Montross town, Westmoreland County	2	2	0	0	0	0	308	77	0	1	0	0
Montvale CDP, Bedford County	7	0	6	1	0	0	659	33	8	5	0	0
Moorefield Station CDP, Loudoun County	3	3	0	0	0	0	41	8	1	30	0	0
Motley CDP, Pittsylvania County	12	12	3	3	0	0	746	273	5	5	0	1
Mountain Road CDP, Halifax County	14	12	5	0	1	0	395	712	5	0	1	3
Mount Crawford town, Rockingham County	1	0	1	0	0	0	410	13	1	2	0	8
Mount Hermon CDP, Pittsylvania County	46	28	26	17	0	9	3,541	364	33	72	0	27
Mount Jackson town, Shenandoah County	39	11	11	2	0	18	1,715	32	28	16	0	245
Mount Sidney CDP, Augusta County	6	3	2	1	0	0	636	19	6	1	0	7
Mount Vernon CDP, Fairfax County	335	142	71	156	12	75	9,216	1,730	125	984	20	753
Narrows town, Giles County	10	4	5	2	0	0	1,989	18	9	9	0	15
Nassawadox town, Northampton County	7	4	4	0	0	0	285	209	4	1	0	8
Nathalie CDP, Halifax County	0	0	0	0	0	0	77	101	2	0	0	3
Neabsco CDP, Prince William County	596	318	83	341	19	135	5,289	4,938	135	1,593	37	858
Nellysford CDP, Nelson County	7	1	2	2	0	2	1,031	32	3	10	0	7
Nelsonia CDP, Accomack County	11	2	3	2	4	2	202	284	3	5	4	38
New Baltimore CDP, Fauquier County	161	66	32	73	16	16	7,488	415	47	231	19	110
New Castle town, Craig County	2	0	1	1	0	0	152	0	2	1	0	0
New Church CDP, Accomack County	1	1	0	0	0	0	161	35	1	2	0	7
New Hope CDP, Augusta County	7	5	2	0	0	0	782	19	2	1	0	0
Newington CDP, Fairfax County	620	207	68	385	53	189	8,220	2,203	108	2,255	67	871
Newington Forest CDP, Fairfax County	587	162	87	361	24	171	8,605	1,561	136	2,182	42	639
New Kent CDP, New Kent County	9	4	4	8	1	0	210	28	4	9	1	0
New Market town, Shenandoah County	56	26	11	3	2	31	1,945	59	19	12	2	174
Newport News city	5,797	4,862	1,951	2,251	367	1,227	94,315	78,376	2,802	7,207	682	6,077
New River CDP, Pulaski County	8	6	2	0	0	0	149	99	4	0	0	0
Newsoms town, Southampton County	0	0	0	0	0	0	161	156	1	0	0	3

Table 6.
Population for Selected Categories of Race: 2010—Con.

[For information on confidentiality protection, nonsampling error, and definitions, see Selected Appendixes at <www.census.gov/prod/cen2010/cph-1-a.pdf>]

State County Place	Race in combination with one or more other races						Race alone or in combination with one or more other races					
	White	Black or African American	American Indian and Alaska Native	Asian	Native Hawaiian and Other Pacific Islander	Some Other Race	White	Black or African American	American Indian and Alaska Native	Asian	Native Hawaiian and Other Pacific Islander	Some Other Race
PLACE—Con.												
Nickelsville town, Scott County	1	1	0	0	0	0	363	2	4	0	11	4
Nokesville CDP, Prince William County	24	9	4	19	0	5	1,253	52	10	45	0	25
Norfolk city	6,712	5,062	2,394	2,739	515	1,391	121,016	109,734	3,594	10,738	911	6,798
North Shore CDP, Franklin County	12	6	3	2	1	0	3,024	46	19	10	1	6
North Springfield CDP, Fairfax County	211	70	41	106	16	85	4,310	527	86	1,652	20	957
Norton city	86	65	21	12	0	7	3,596	315	26	68	0	49
Nottoway Court House CDP, Nottoway County	4	4	0	0	0	0	46	42	0	0	0	0
Oak Grove CDP, Loudoun County	46	20	2	61	5	24	567	239	12	873	15	150
Oak Hall CDP, Accomack County	4	3	4	0	1	0	172	74	6	0	6	3
Oak Level CDP, Henry County	4	4	0	0	0	0	795	62	3	1	0	0
Oakton CDP, Fairfax County	1,256	256	178	860	68	313	23,898	1,967	283	7,665	78	1,785
Occoquan town	15	7	4	10	6	1	771	115	14	41	6	9
Fairfax County (part)	0	0	0	0	0	0	0	0	0	0	0	0
Prince William County (part)	15	7	4	10	6	1	771	115	14	41	6	9
Onancock town, Accomack County	15	14	7	5	0	8	781	448	10	18	1	31
Onley town, Accomack County	11	5	6	0	0	4	390	91	8	4	0	38
Opal CDP, Fauquier County	16	8	5	4	3	2	591	65	7	14	4	29
Orange town, Orange County	111	92	8	33	1	15	3,514	1,175	26	49	3	86
Painter town, Accomack County	0	0	0	0	0	0	150	62	9	6	0	2
Palmyra CDP, Fluvanna County	0	0	0	0	0	0	81	16	0	0	0	7
Pamplin City town	1	1	0	0	0	0	187	30	1	0	0	2
Appomattox County (part)	1	1	0	0	0	0	165	21	1	0	0	2
Prince Edward County (part)	0	0	0	0	0	0	22	9	0	0	0	0
Pantops CDP, Albemarle County	58	23	15	22	2	7	2,401	418	23	175	6	71
Parksley town, Accomack County	16	6	7	0	0	7	645	126	18	12	0	59
Parrott CDP, Pulaski County	1	1	0	0	0	0	428	5	0	3	0	0
Passapatanzy CDP, King George County	36	30	3	7	2	1	1,047	235	5	16	2	18
Pastoria CDP, Accomack County	4	3	1	0	0	0	234	347	7	4	1	60
Patrick Springs CDP, Patrick County	28	12	6	5	0	6	1,645	178	7	6	0	38
Pearisburg town, Giles County	12	2	9	6	0	3	2,696	66	13	18	0	10
Pembroke town, Giles County	24	10	11	2	0	1	1,054	80	13	4	0	1
Penhook CDP, Franklin County	6	4	0	2	0	0	691	103	0	7	0	6
Pennington Gap town, Lee County	17	7	5	1	4	0	1,713	49	9	2	4	21
Petersburg city	389	460	170	99	31	76	5,606	26,106	267	366	50	673
Phenix town, Charlotte County	2	2	2	0	0	0	210	16	2	0	0	2
Pimmit Hills CDP, Fairfax County	269	46	51	143	12	104	4,506	269	104	1,081	19	438
Piney Mountain CDP, Albemarle County	48	33	12	18	0	17	743	339	14	49	0	54
Plum Creek CDP, Montgomery County	26	13	2	3	0	10	1,465	35	11	13	0	27
Pocahontas town, Tazewell County	13	3	7	1	0	2	372	18	9	1	0	2
Poquoson city	160	31	51	75	11	32	11,717	109	89	335	14	71
Port Royal town, Caroline County	2	1	1	0	0	0	66	55	2	0	5	0
Portsmouth city	1,885	1,621	820	576	133	223	41,586	52,499	1,241	1,595	245	1,139
Potomac Mills CDP, Prince William County	273	116	53	114	8	112	3,024	1,387	139	691	12	708
Pound town, Wise County	15	8	6	0	0	1	1,022	14	6	0	0	10
Prices Fork CDP, Montgomery County	10	2	3	5	0	0	987	35	5	42	1	6
Prince George CDP, Prince George County	45	30	15	19	2	18	1,502	489	26	39	2	76
Pulaski town, Pulaski County	184	112	51	26	2	19	8,270	820	75	79	3	46
Pungoteague CDP, Accomack County	2	3	1	0	0	0	218	120	6	0	0	6
Purcellville town, Loudoun County	230	116	58	96	7	27	6,878	520	70	346	9	182
Quantico town, Prince William County	16	11	7	5	0	3	304	129	8	48	5	7
Quantico Base CDP	212	131	47	71	15	55	3,578	677	55	185	36	204
Prince William County (part)	212	131	47	71	15	55	3,578	677	55	185	36	204
Stafford County (part)	0	0	0	0	0	0	0	0	0	0	0	0
Quinby CDP, Accomack County	1	2	1	0	0	2	257	22	3	0	0	3
Radford city	366	252	86	90	17	34	14,639	1,531	119	346	22	190
Raven CDP	29	6	13	10	1	0	2,261	12	13	10	1	3
Russell County (part)	12	1	9	2	1	0	353	2	9	2	1	1
Tazewell County (part)	17	5	4	8	0	0	1,908	10	4	8	0	2
Ravensworth CDP, Fairfax County	66	10	4	45	1	20	1,706	71	10	579	5	168
Remington town, Fauquier County	15	7	7	4	0	1	460	112	8	8	0	27
Reston CDP, Fairfax County	2,089	713	360	1,166	62	544	43,048	6,367	543	7,548	88	3,374
Rich Creek town, Giles County	5	2	0	1	0	2	745	10	0	12	0	12
Richlands town, Tazewell County	51	28	14	8	1	4	5,687	66	22	87	3	11
Richmond city	3,370	2,726	1,302	1,321	187	920	86,658	106,068	2,007	6,071	345	8,251
Ridgeway town, Henry County	8	5	6	3	0	2	585	118	14	17	0	22
Riner CDP, Montgomery County	17	10	0	5	0	2	843	25	1	5	0	2
Rivanna CDP, Albemarle County	35	18	8	9	0	0	1,776	74	12	24	0	9

Table 6.
Population for Selected Categories of Race: 2010—Con.

[For information on confidentiality protection, nonsampling error, and definitions, see Selected Appendixes at <www.census.gov/prod/cen2010/cph-1-a.pdf>]

State County Place	Race in combination with one or more other races						Race alone or in combination with one or more other races					
	White	Black or African American	American Indian and Alaska Native	Asian	Native Hawaiian and Other Pacific Islander	Some Other Race	White	Black or African American	American Indian and Alaska Native	Asian	Native Hawaiian and Other Pacific Islander	Some Other Race
PLACE—Con.												
Riverdale CDP, Halifax County	8	2	2	6	0	0	668	262	9	7	0	19
Riverview CDP, Wise County	1	1	0	0	0	0	773	4	2	0	0	4
Roanoke city	2,335	1,853	602	415	69	403	64,678	29,465	881	2,119	122	2,702
Rockwood CDP, Chesterfield County	193	141	78	59	9	39	6,032	1,901	99	408	10	248
Rocky Mount town, Franklin County	103	75	21	9	4	19	3,670	987	41	71	5	141
Rose Hill CDP (Fairfax County), Fairfax County	648	240	125	292	43	260	14,006	2,465	207	2,281	62	2,041
Rose Hill CDP (Lee County), Lee County	8	2	0	0	5	1	793	2	2	0	5	5
Round Hill town, Loudoun County	5	3	0	4	0	0	508	18	1	10	0	9
Ruckersville CDP, Greene County	33	22	8	6	0	5	1,008	101	15	19	0	36
Rural Retreat town, Wythe County	10	3	6	2	0	0	1,458	15	7	3	1	10
Rushmere CDP, Isle of Wight County	6	4	1	1	0	0	393	616	6	3	0	6
Rustburg CDP, Campbell County	45	26	15	7	0	2	1,126	307	15	21	0	12
St. Charles town, Lee County	0	0	0	0	0	0	128	0	0	0	0	0
St. Paul town	16	3	6	3	0	4	934	17	9	4	0	22
Russell County (part)	1	0	0	1	0	0	195	2	0	2	0	0
Wise County (part)	15	3	6	2	0	4	739	15	9	2	0	22
Salem city	347	215	83	59	7	54	22,219	1,978	145	461	13	377
Saltville town	14	4	7	2	0	1	2,060	12	9	5	0	5
Smyth County (part)	14	4	7	2	0	1	1,852	10	9	5	0	4
Washington County (part)	0	0	0	0	0	0	208	2	0	0	0	1
Saluda CDP, Middlesex County	15	9	9	1	1	1	517	253	10	3	1	3
Sandston CDP, Henrico County	153	111	35	19	2	43	4,740	2,604	102	117	6	190
Sandy Level CDP, Henry County	6	7	3	0	0	0	177	309	3	0	0	3
Sanford CDP, Accomack County	1	0	1	0	0	0	182	21	1	1	0	8
Savage Town CDP, Accomack County	0	0	0	0	0	0	0	74	0	0	0	4
Savageville CDP, Accomack County	1	1	0	0	0	0	38	137	0	1	0	0
Saxis town, Accomack County	5	2	3	0	0	0	240	3	3	0	0	0
Schuyler CDP, Nelson County	10	4	4	0	0	2	285	9	5	1	0	8
Scotland CDP, Surry County	4	3	3	0	0	0	135	71	3	0	0	0
Scottsburg town, Halifax County	0	0	0	0	0	0	106	13	0	0	0	0
Scottsville town	8	5	2	0	1	1	525	37	2	6	2	3
Albemarle County (part)	5	2	2	0	1	1	491	33	2	6	2	3
Fluvanna County (part)	3	3	0	0	0	0	34	4	0	0	0	0
Sedley CDP, Southampton County	5	0	3	2	0	0	412	55	4	4	0	0
Selma CDP, Alleghany County	2	0	2	0	0	1	522	4	4	0	0	2
Seven Corners CDP, Fairfax County	449	133	80	184	25	285	4,558	797	165	2,026	37	2,267
Seven Mile Ford CDP, Smyth County	5	2	0	2	1	2	763	20	0	2	2	3
Shawneeland CDP, Frederick County	22	8	8	5	0	2	1,821	34	9	14	2	16
Shawsville CDP, Montgomery County	21	6	3	1	0	11	1,261	46	7	2	0	15
Shenandoah town, Page County	25	13	6	3	2	4	2,311	47	12	10	2	18
Shenandoah Farms CDP	59	11	30	18	0	0	2,941	64	44	35	1	7
Clarke County (part)	0	0	0	0	0	0	30	0	0	1	0	0
Warren County (part)	59	11	30	18	0	0	2,911	64	44	34	1	7
Shenandoah Retreat CDP, Clarke County	6	2	4	0	0	0	502	8	9	4	0	1
Shenandoah Shores CDP, Warren County	16	2	7	5	0	10	896	22	7	10	0	19
Sherando CDP, Augusta County	11	6	5	1	0	1	673	16	6	1	1	3
Shipman CDP, Nelson County	11	10	1	0	0	0	384	131	1	0	0	2
Short Pump CDP, Henrico County	501	211	105	343	25	123	19,052	1,622	138	4,282	28	300
Skyland Estates CDP, Warren County	16	6	6	6	0	2	786	23	11	12	0	17
Smithfield town, Isle of Wight County	161	97	68	52	6	14	5,600	2,419	98	125	14	49
Snowville CDP, Pulaski County	0	0	0	0	0	0	147	0	1	1	0	0
South Boston town, Halifax County	82	74	34	5	2	10	3,845	4,161	54	50	2	138
Southern Gateway CDP, Stafford County	137	83	37	45	5	31	1,736	863	51	140	9	182
Southampton Meadows CDP, Southampton County	21	19	15	5	0	8	72	526	16	5	0	10
South Hill town, Mecklenburg County	67	59	24	19	1	14	2,488	2,027	35	115	5	76
South Riding CDP, Loudoun County	829	241	102	642	33	167	14,949	1,805	154	7,661	47	674
South Run CDP, Fairfax County	165	40	25	110	1	17	5,282	365	35	827	9	59
Southside Chesconessex CDP, Accomack County	1	0	1	0	0	0	131	0	1	0	0	0
Sperryville CDP, Rappahannock County	2	1	0	1	0	0	322	19	1	2	0	0
Spotsylvania Courthouse CDP, Spotsylvania County	148	100	35	60	7	23	3,396	728	47	116	9	144
Springfield CDP, Fairfax County	1,119	267	262	641	47	582	15,965	3,006	473	8,056	73	4,410
Springville CDP, Tazewell County	18	4	12	2	0	0	1,352	12	16	4	0	5
Stafford Courthouse CDP, Stafford County	99	60	15	23	3	20	2,729	1,371	24	152	4	153
Stanardsville town, Greene County	1	1	0	0	0	0	284	66	0	0	0	18
Stanley town, Page County	12	5	4	0	0	3	1,667	10	9	3	0	12

Table 6.
Population for Selected Categories of Race: 2010—Con.

[For information on confidentiality protection, nonsampling error, and definitions, see Selected Appendixes at <www.census.gov/prod/cen2010/cph-1-a.pdf>]

State County Place	Race in combination with one or more other races						Race alone or in combination with one or more other races					
	White	Black or African American	American Indian and Alaska Native	Asian	Native Hawaiian and Other Pacific Islander	Some Other Race	White	Black or African American	American Indian and Alaska Native	Asian	Native Hawaiian and Other Pacific Islander	Some Other Race
PLACE—Con.												
Stanleytown CDP, Henry County	11	6	3	1	0	1	1,266	62	6	13	0	86
Staunton city	513	389	116	77	14	57	20,387	3,274	164	262	21	246
Stephens City town, Frederick County	58	42	11	15	2	8	1,614	171	13	48	2	51
Sterling CDP, Loudoun County	1,155	346	170	466	37	624	16,302	2,604	301	4,391	60	5,606
Stone Ridge CDP, Loudoun County	342	119	47	219	9	61	4,310	847	67	2,217	11	177
Stony Creek town, Sussex County	0	2	0	0	2	0	142	55	0	0	2	1
Strasburg town, Shenandoah County	131	97	27	18	7	18	5,910	417	39	73	7	103
Stuart town, Patrick County	18	15	4	0	0	5	1,234	141	11	12	0	31
Stuarts Draft CDP, Augusta County	135	73	31	23	6	13	8,792	420	45	69	6	44
Sudley CDP, Prince William County	734	333	132	184	15	383	8,947	2,833	279	1,177	55	3,819
Suffolk city	1,529	1,158	512	581	70	253	45,726	37,278	780	1,931	124	901
Sugar Grove CDP, Smyth County	15	3	12	0	0	2	736	19	15	1	0	3
Sugarland Run CDP, Loudoun County	489	185	66	200	16	237	7,034	1,175	116	1,942	22	2,122
Surry town, Surry County	4	2	2	0	0	0	187	56	3	0	1	1
Sussex CDP, Sussex County	0	0	0	0	0	0	117	133	5	0	0	1
Tangier town, Accomack County	6	5	1	0	0	0	720	9	1	3	0	0
Tappahannock town, Essex County	42	30	18	9	0	3	1,154	1,169	23	53	0	30
Tasley CDP, Accomack County	14	8	0	1	6	1	134	154	4	3	6	14
Tazewell town, Tazewell County	51	40	15	7	3	5	4,226	353	23	40	3	44
Temperanceville CDP, Accomack County	4	1	3	0	0	0	234	108	4	0	0	16
Templeton CDP, Prince George County	23	21	1	2	0	0	294	137	3	4	0	17
The Plains town, Fauquier County	4	4	0	0	0	0	189	24	0	0	0	8
Thynedale CDP, Mecklenburg County	0	0	0	0	0	0	9	187	0	1	0	0
Timberlake CDP, Campbell County	197	110	76	50	5	35	10,666	1,090	97	353	6	218
Timberville town, Rockingham County	51	11	21	5	0	19	2,417	39	32	6	0	82
Toms Brook town, Shenandoah County	8	2	4	2	0	0	241	8	4	3	0	10
Triangle CDP, Prince William County	396	290	134	148	21	101	3,774	3,329	179	592	34	851
Troutdale town, Grayson County	2	0	2	0	0	0	171	0	2	0	0	7
Troutville town, Botetourt County	10	2	3	8	6	0	419	7	4	9	6	4
Tuckahoe CDP, Henrico County	702	375	181	310	31	196	37,534	4,730	274	2,155	47	1,173
Twin Lakes CDP, Greene County	49	28	11	8	0	5	1,391	184	14	37	1	71
Tysons Corner CDP, Fairfax County	762	153	50	655	23	168	12,716	1,106	82	6,054	45	547
Union Hall CDP, Franklin County	12	1	5	1	3	6	1,085	37	7	9	3	11
Union Level CDP, Mecklenburg County	1	0	1	0	0	0	141	39	1	0	0	8
University Center CDP, Loudoun County	155	63	25	77	4	39	2,200	510	35	678	11	342
University of Virginia CDP, Albemarle County	266	100	46	197	19	24	5,340	694	57	1,830	20	106
Urbanna town, Middlesex County	7	4	3	0	0	0	438	39	3	3	0	0
Vansant CDP, Buchanan County	10	1	11	0	0	0	467	2	11	1	0	0
Verona CDP, Augusta County	54	25	15	6	4	12	3,813	376	32	34	4	41
Victoria town, Lunenburg County	32	16	12	3	6	2	1,198	521	12	6	6	18
Vienna town, Fairfax County	526	80	73	352	19	124	12,370	575	121	2,243	26	959
Villa Heights CDP, Henry County	7	5	2	0	0	0	493	221	2	1	0	7
Vinton town, Roanoke County	156	114	30	16	3	12	7,441	566	39	94	7	118
Virgilina town, Halifax County	2	2	0	0	0	0	136	13	3	0	0	4
Virginia Beach city	14,507	8,276	3,646	7,137	922	2,743	311,177	94,211	5,331	33,906	1,579	11,365
Wachapreague town, Accomack County	1	0	0	0	0	1	216	16	0	0	0	1
Wakefield CDP, Fairfax County	270	56	42	192	24	40	8,968	306	62	2,062	31	169
Wakefield town, Sussex County	4	6	2	0	0	2	437	476	5	14	0	2
Warfield CDP, Brunswick County	1	2	2	0	0	0	28	88	2	0	0	0
Warm Springs CDP, Bath County	0	1	0	1	0	0	102	20	0	2	0	0
Warrenton town, Fauquier County	243	156	70	46	11	48	7,752	1,459	95	268	22	314
Warsaw town, Richmond County	17	7	3	10	1	4	1,082	393	14	20	1	23
Washington town, Rappahannock County	2	0	1	1	0	0	124	8	1	3	0	1
Wattsville CDP, Accomack County	28	18	12	5	4	4	760	334	17	17	7	31
Waverly town, Sussex County	24	17	6	3	0	0	675	1,409	7	14	0	69
Waynesboro city	620	442	154	82	20	92	17,894	2,671	212	236	25	697
Weber City town, Scott County	6	1	5	0	0	0	1,298	15	9	7	0	4
West Falls Church CDP, Fairfax County	1,093	203	199	492	40	560	17,249	1,618	345	6,046	48	5,229
Westlake Corner CDP, Franklin County	6	2	3	2	2	1	952	12	6	9	2	3
West Point town, King William County	66	31	42	14	2	2	2,684	540	55	74	2	34
West Springfield CDP, Fairfax County	790	255	155	513	17	149	16,082	2,001	227	4,024	51	1,044
Weyers Cave CDP, Augusta County	47	16	10	18	2	13	2,318	62	11	33	3	100
White Stone town, Lancaster County	4	1	1	1	0	1	306	37	2	9	0	2
Whitesville CDP, Accomack County	5	0	4	1	0	0	63	138	4	6	4	9
Williamsburg city	438	208	73	196	15	82	10,845	2,176	111	1,004	20	435
Winchester city	711	449	129	139	28	182	20,243	3,313	222	750	32	2,481
Windsor town, Isle of Wight County	29	16	9	8	2	12	1,972	600	19	25	3	47
Wintergreen CDP	0	0	0	0	0	0	153	9	0	3	0	0
Augusta County (part)	0	0	0	0	0	0	19	0	0	0	0	0
Nelson County (part)	0	0	0	0	0	0	134	9	0	3	0	0

Table 6.
Population for Selected Categories of Race: 2010—Con.

[For information on confidentiality protection, nonsampling error, and definitions, see Selected Appendixes at <www.census.gov/prod/cen2010/cph-1-a.pdf>]

State County Place	Race in combination with one or more other races						Race alone or in combination with one or more other races					
	White	Black or African American	American Indian and Alaska Native	Asian	Native Hawaiian and Other Pacific Islander	Some Other Race	White	Black or African American	American Indian and Alaska Native	Asian	Native Hawaiian and Other Pacific Islander	Some Other Race
PLACE—Con.												
Wise town, Wise County	38	13	19	10	0	5	3,195	46	23	38	0	29
Wolf Trap CDP, Fairfax County	450	58	44	361	10	54	13,672	322	69	2,415	16	136
Woodbridge CDP, Prince William County	164	66	28	91	10	44	2,493	816	52	490	17	396
Woodburn CDP, Fairfax County	329	97	43	197	9	90	5,760	637	108	1,814	14	541
Woodlake CDP, Chesterfield County	138	70	39	57	3	20	6,570	574	56	227	3	61
Woodlawn CDP (Carroll County), Carroll County	17	6	9	1	1	1	2,297	19	15	1	1	28
Woodlawn CDP (Fairfax County), Fairfax County	860	384	278	255	47	621	7,844	7,381	446	1,930	74	4,406
Woodstock town, Shenandoah County	86	45	21	18	2	21	4,546	217	32	53	3	345
Wyndham CDP, Henrico County	129	34	25	110	1	22	8,050	327	40	1,491	1	43
Wytheville town, Wythe County	145	103	37	15	6	15	7,476	709	42	93	8	50
Yogaville CDP, Buckingham County	4	0	3	2	0	1	216	4	4	6	0	1
Yorkshire CDP, Prince William County	367	175	73	108	6	167	4,730	920	114	687	11	1,542
Yorktown CDP, York County	0	0	0	0	0	0	179	13	0	1	0	2

Table 7.
Households and Families: 2010

[For information on confidentiality protection, nonsampling error, and definitions, see Selected Appendixes at <www.census.gov/prod/cen2010/cph-1-a.pdf>]

State County County Subdivision Place	Total households	Family households						Nonfamily households			Average size	
		Total		Husband-wife family		Female householder, no husband present			Householder living alone			
		Number	Percent with own children under 18 years	Number	Percent with own children under 18 years	Number	Percent with own children under 18 years	Total	Total	65 years and over	House-holds	Families
Virginia	3,056,058	2,047,188	44.6	1,534,844	42.0	379,202	54.3	1,008,870	795,117	260,682	2.54	3.06
Accomack County	13,798	9,122	34.6	6,603	29.6	1,861	47.7	4,676	3,973	1,876	2.37	2.88
District 1	1,417	867	29.0	718	23.4	94	52.1	550	472	249	2.06	2.58
Chincoteague town	1,417	867	29.0	718	23.4	94	52.1	550	472	249	2.06	2.58
District 2	2,093	1,439	30.9	1,169	26.8	193	45.1	654	553	264	2.28	2.72
Atlantic CDP (part)	112	81	29.6	63	25.4	16	43.8	31	30	17	2.34	2.80
Captains Cove CDP	476	341	26.1	295	20.3	26	61.5	135	111	43	2.19	2.54
Greenbackville CDP	80	57	28.1	46	23.9	8	37.5	23	20	9	2.40	2.75
Hallwood town	74	51	41.2	40	37.5	6	66.7	23	17	7	2.78	3.35
Horntown CDP (part)	179	102	16.7	78	7.7	17	52.9	77	64	29	1.87	2.35
Sanford CDP (part)	84	52	28.8	40	22.5	9	55.6	32	29	16	2.15	2.75
Saxis town	117	68	25.0	52	19.2	10	30.0	49	46	28	2.06	2.71
Tangier town	324	234	34.2	190	33.7	37	35.1	90	89	47	2.24	2.70
Temperanceville CDP (part)	123	77	26.0	54	18.5	19	42.1	46	34	14	2.39	2.88
Wattsville CDP (part)	220	148	31.1	118	27.1	20	45.0	72	56	26	2.26	2.69
District 3	1,487	996	35.9	623	29.4	273	46.5	491	413	174	2.41	2.91
Atlantic CDP (part)	245	167	35.9	126	31.0	31	45.2	78	65	31	2.39	2.87
Horntown CDP (part)	102	67	22.4	35	22.9	26	19.2	35	32	13	2.34	2.96
Makemie Park CDP	58	38	42.1	18	22.2	13	69.2	20	16	4	2.67	3.29
New Church CDP	89	64	31.3	43	18.6	13	53.8	25	22	9	2.30	2.64
Oak Hall CDP	110	74	29.7	48	27.1	18	38.9	36	32	16	2.32	2.86
Sanford CDP (part)	13	9	22.2	7	28.6	1	0.0	4	4	2	2.38	2.67
Temperanceville CDP (part)	25	18	22.2	13	23.1	5	20.0	7	6	3	2.56	3.06
Wattsville CDP (part)	277	177	39.0	110	29.1	58	55.2	100	87	44	2.27	2.80
District 4	1,478	981	41.4	669	36.9	210	51.0	497	423	196	2.47	2.98
Bayside CDP	51	35	25.7	17	17.6	12	41.7	16	16	6	2.35	2.89
Bloxom town	156	99	46.5	71	38.0	16	62.5	57	48	24	2.48	3.06
Chase Crossing CDP (part)	21	20	65.0	16	62.5	1	0.0	1	1	1	4.33	4.10
Greenbush CDP (part)	3	2	50.0	1	0.0	1	100.0	1	0	0	2.67	3.00
Lee Mont CDP	51	32	40.6	25	40.0	5	40.0	19	16	8	2.45	3.16
Nelsonia CDP (part)	38	26	34.6	16	31.3	9	44.4	12	10	2	2.76	3.46
Parksley town	349	220	41.4	155	34.2	42	54.8	129	117	55	2.39	2.95
Whitesville CDP	87	60	28.3	24	20.8	28	32.1	27	22	8	2.52	2.92
District 5	1,462	971	41.8	635	37.5	247	51.0	491	413	166	2.66	3.21
Chase Crossing CDP (part)	86	65	53.8	43	51.2	11	45.5	21	14	2	3.33	3.55
Gargatha CDP	145	109	41.3	86	39.5	20	50.0	36	32	9	2.63	3.03
Mappsville CDP	135	93	48.4	62	53.2	24	41.7	42	37	15	3.26	3.83
Metompkin CDP	251	117	44.4	58	32.8	46	56.5	134	124	50	2.20	3.28
Modest Town CDP	66	42	35.7	29	27.6	9	55.6	24	19	10	2.26	2.74
Nelsonia CDP (part)	157	105	37.1	68	35.3	23	39.1	52	40	13	2.66	3.20
Pastoria CDP (part)	104	75	34.7	38	15.8	30	56.7	29	27	13	2.51	2.91
District 6	1,371	911	38.6	653	34.0	183	51.9	460	391	211	2.53	3.04
Accomac town	183	117	40.2	91	37.4	18	33.3	66	54	28	2.33	2.86
Deep Creek CDP	57	33	21.2	23	17.4	9	22.2	24	22	14	2.02	2.58
Greenbush CDP (part)	73	56	41.1	41	39.0	11	54.5	17	16	8	2.90	3.29
Pastoria CDP (part)	153	98	50.0	60	38.3	29	69.0	55	45	21	2.54	3.04
Southside Chesconessex CDP	62	43	16.3	33	12.1	7	28.6	19	17	11	2.11	2.51
Tasley CDP (part)	120	73	42.5	46	43.5	17	52.9	47	43	17	2.48	3.27
District 7	1,491	923	30.1	716	27.0	161	42.2	568	476	230	2.19	2.73
Onancock town	594	334	31.4	226	25.2	90	47.8	260	221	97	2.12	2.75
Onley town	217	140	32.1	115	31.3	15	33.3	77	58	34	2.38	2.86
Savageville CDP (part)	6	2	0.0	0	(X)	0	(X)	4	4	1	1.33	2.00
Tasley CDP (part)	0	0	(X)	0	(X)	0	(X)	0	0	0	0.00	0.00
District 8	1,572	1,053	30.6	764	25.3	233	45.5	519	446	222	2.33	2.84
Bobtown CDP	103	67	17.9	56	16.1	9	22.2	36	33	20	2.05	2.52
Harborton CDP	63	40	22.5	31	19.4	7	28.6	23	21	18	2.08	2.50
Keller town	68	50	32.0	36	25.0	7	57.1	18	12	7	2.50	2.80
Mappsburg CDP (part)	16	14	50.0	13	53.8	1	0.0	2	2	0	2.81	3.07
Melfa town	179	107	38.3	72	31.9	27	48.1	72	63	40	2.28	2.98
Pungoteague CDP (part)	79	61	49.2	44	43.2	15	66.7	18	14	9	2.76	3.15
Quinby CDP	149	85	12.9	63	9.5	14	21.4	64	60	25	1.89	2.48
Savageville CDP (part)	69	45	28.9	27	22.2	16	37.5	24	19	5	2.42	2.87
Wachapreague town	124	70	20.0	61	16.4	7	42.9	54	45	22	1.87	2.41
District 9	1,427	981	34.7	656	30.2	267	46.1	446	386	164	2.47	2.99
Belle Haven town (part)	185	123	38.2	86	31.4	32	53.1	62	52	26	2.41	2.93
Boston CDP	181	128	35.2	60	33.3	52	42.3	53	48	14	2.78	3.40
Cats Bridge CDP	98	63	41.3	32	34.4	28	53.6	35	32	11	2.34	2.92
Mappsburg CDP (part)	9	5	0.0	4	0.0	1	0.0	4	4	1	1.67	2.20
Painter town	96	56	39.3	42	31.0	12	66.7	40	39	18	2.39	3.23
Pungoteague CDP (part)	51	36	41.7	23	39.1	10	40.0	15	10	2	2.53	3.00
Savage Town CDP	33	22	36.4	11	9.1	11	63.6	11	10	2	2.36	2.95
Albemarle County	38,157	24,578	43.8	19,600	40.9	3,650	57.0	13,579	10,700	3,848	2.41	2.96
Jack Jouett district	5,363	2,606	43.7	1,853	36.3	576	63.4	2,757	2,096	671	2.09	2.81
University of Virginia CDP (part)	1,240	351	35.6	288	30.6	42	61.9	889	609	103	1.71	2.50
Rio district	6,594	4,009	44.7	2,990	40.4	779	60.8	2,585	2,126	859	2.33	2.94
Hollymead CDP (part)	522	353	49.0	263	46.4	67	65.7	169	141	48	2.48	2.98
Rivanna district	7,110	4,701	46.5	3,852	44.0	640	60.3	2,409	2,031	833	2.44	3.02
Hollymead CDP (part)	2,330	1,721	57.8	1,441	56.0	224	67.9	609	509	154	2.71	3.21
Pantops CDP	1,566	664	44.4	514	37.5	126	69.8	902	789	403	1.90	2.80

Table 7.
Households and Families: 2010—Con.

[For information on confidentiality protection, nonsampling error, and definitions, see Selected Appendixes at <www.census.gov/prod/cen2010/cph-1-a.pdf>]

State County County Subdivision Place	Total households	Family households						Nonfamily households			Average size	
		Total		Husband-wife family		Female householder, no husband present			Householder living alone			
		Number	Percent with own children under 18 years	Number	Percent with own children under 18 years	Number	Percent with own children under 18 years	Total	Total	65 years and over	House-holds	Families
Albemarle County—Con.												
Rivanna district—Con.												
Piney Mountain CDP	428	297	55.9	195	50.8	83	66.3	131	110	19	2.64	3.16
Samuel Miller district	4,990	3,681	42.0	3,184	40.4	362	50.8	1,309	1,065	407	2.55	2.97
Ivy CDP	348	262	46.6	241	45.6	16	62.5	86	78	29	2.60	3.09
University of Virginia CDP (part)	49	35	94.3	31	96.8	4	75.0	14	13	0	2.82	3.51
Scottsville district	7,512	4,777	41.3	3,700	38.6	729	51.0	2,735	1,948	506	2.46	2.95
Esmont CDP	205	142	45.1	82	36.6	47	59.6	63	52	17	2.58	3.07
Rivanna CDP	726	606	32.8	569	32.3	27	44.4	120	107	59	2.56	2.82
Scottsville town (part)	266	128	37.5	96	28.1	25	56.0	138	111	47	2.00	2.73
White Hall district	6,588	4,804	44.5	4,021	43.0	564	53.0	1,784	1,434	572	2.58	3.02
Crozet CDP	2,119	1,522	56.1	1,266	55.5	208	59.6	597	502	226	2.62	3.15
Free Union CDP	74	55	47.3	45	48.9	5	20.0	19	14	7	2.61	2.91
Hollymead CDP (part)	3	3	0.0	3	0.0	0	(X)	0	0	0	2.00	2.00
Alleghany County	6,891	4,616	37.2	3,622	32.7	663	54.0	2,275	1,989	984	2.32	2.83
Boiling Springs district	966	713	34.4	617	31.8	63	49.2	253	213	99	2.43	2.80
Clifton Forge East district	946	598	39.1	422	31.5	131	57.3	348	301	162	2.25	2.80
Clifton Forge town (part)	793	498	40.6	347	32.6	116	58.6	295	258	134	2.24	2.80
Clifton Forge West district	982	534	42.1	327	36.1	134	50.0	448	398	199	2.16	2.92
Clifton Forge town (part)	908	484	42.1	296	35.8	119	51.3	424	379	190	2.13	2.90
Selma CDP (part)	74	50	42.0	31	38.7	15	40.0	24	19	9	2.55	3.04
Covington district	1,017	668	37.7	530	30.9	102	68.6	349	292	129	2.25	2.77
Callaghan CDP	164	74	27.0	56	23.2	14	42.9	90	56	27	1.99	2.62
Falling Spring district	1,015	744	35.2	644	34.0	52	40.4	271	245	118	2.45	2.89
Jackson River district	1,005	716	36.3	564	31.6	101	53.5	289	257	122	2.36	2.81
Low Moor CDP	117	77	29.9	56	26.8	16	37.5	40	34	10	2.21	2.70
Selma CDP (part)	121	85	38.8	63	33.3	13	61.5	36	34	17	2.45	2.95
Sharon district	960	643	37.0	518	34.2	80	50.0	317	283	155	2.30	2.82
Iron Gate town	168	107	39.3	74	36.5	23	52.2	61	54	29	2.31	2.90
Amelia County	4,821	3,575	36.7	2,770	33.8	544	45.4	1,246	1,022	435	2.61	3.00
District 1	986	722	38.5	553	34.0	103	58.3	264	230	85	2.62	3.04
District 2	1,003	733	38.7	569	35.9	106	48.1	270	220	96	2.65	3.08
District 3	903	661	36.0	505	33.5	109	43.1	242	192	93	2.58	2.97
Amelia Court House CDP (part)	91	69	29.0	42	31.0	18	27.8	22	18	9	2.84	3.16
District 4	1,012	776	38.4	621	35.9	118	45.8	236	187	84	2.61	2.96
Amelia Court House CDP (part)	278	204	49.5	152	42.1	42	73.8	74	57	26	2.67	3.06
District 5	917	683	31.3	522	29.3	108	32.4	234	193	77	2.55	2.94
Amherst County	12,560	8,793	39.1	6,499	34.4	1,688	52.4	3,767	3,193	1,442	2.45	2.91
District 1	2,518	1,805	38.6	1,317	35.0	354	48.9	713	606	261	2.54	2.99
Madison Heights CDP (part)	599	410	38.3	278	33.1	103	47.6	189	165	75	2.46	2.96
District 2	2,401	1,621	35.6	1,244	31.4	267	50.2	780	671	348	2.37	2.87
Amherst town	936	550	40.5	375	32.8	131	59.5	386	339	191	2.20	2.87
District 3	2,503	1,870	37.0	1,530	34.1	256	51.2	633	543	237	2.50	2.89
District 4	2,739	1,897	41.7	1,330	35.6	418	54.5	842	706	289	2.43	2.89
Madison Heights CDP (part)	1,524	1,030	39.5	740	32.6	217	55.8	494	424	199	2.34	2.83
District 5	2,399	1,600	42.3	1,078	36.4	393	55.7	799	667	307	2.42	2.92
Madison Heights CDP (part)	2,399	1,600	42.3	1,078	36.4	393	55.7	799	667	307	2.42	2.92
Appomattox County	6,033	4,331	37.2	3,301	33.1	759	51.3	1,702	1,467	671	2.47	2.91
Appomattox River district	1,156	835	31.9	670	29.6	122	42.6	321	273	123	2.46	2.89
Pamplin City town (part)	74	46	45.7	32	53.1	11	18.2	28	26	10	2.54	3.20
Courthouse district	1,195	771	39.7	543	32.6	193	56.5	424	381	176	2.31	2.88
Appomattox town	753	441	43.5	279	31.5	143	62.2	312	281	132	2.23	2.90
Falling River district	1,265	900	38.6	682	33.6	145	56.6	365	305	124	2.48	2.93
Concord CDP (part)	40	27	29.6	20	20.0	5	60.0	13	11	3	2.28	2.74
Piney Mountain district	1,131	864	34.8	646	30.8	156	45.5	267	227	123	2.55	2.89
Wreck Island district	1,286	961	40.7	760	38.0	143	52.4	325	281	125	2.56	2.97
Concord CDP (part)	51	38	50.0	27	51.9	7	28.6	13	10	4	2.67	2.97
Arlington County	98,050	41,607	42.9	33,218	42.8	5,766	47.8	56,443	40,516	6,523	2.09	2.92
Arlington	98,050	41,607	42.9	33,218	42.8	5,766	47.8	56,443	40,516	6,523	2.09	2.92
Arlington CDP	98,050	41,607	42.9	33,218	42.8	5,766	47.8	56,443	40,516	6,523	2.09	2.92
Augusta County	28,516	20,799	37.6	16,868	34.6	2,635	50.9	7,717	6,406	2,789	2.49	2.90
Beverley Manor district	4,290	2,833	42.5	2,056	36.5	550	60.0	1,457	1,171	463	2.39	2.88
Jolivue CDP	571	269	37.9	203	33.5	47	48.9	302	266	122	1.96	2.81
Stuarts Draft CDP (part)	1,129	771	51.9	510	45.9	189	64.6	358	254	77	2.54	2.98
Verona CDP (part)	1,297	875	40.7	653	35.5	158	57.6	422	347	136	2.40	2.88
Middle River district	4,349	3,217	41.0	2,652	38.7	376	53.7	1,132	916	359	2.57	2.97
Crimora CDP	878	617	41.3	468	39.5	96	47.9	261	213	86	2.52	2.95
Dooms CDP (part)	81	16	18.8	15	20.0	1	0.0	65	62	15	1.38	2.75
Grottoes town (part)	2	2	0.0	2	0.0	0	(X)	0	0	0	3.50	3.00
Harriston CDP	335	248	51.6	188	47.9	38	65.8	87	69	21	2.71	3.09
New Hope CDP	299	243	37.4	202	33.7	27	51.9	56	49	20	2.67	2.93
Weyers Cave CDP (part)	861	656	52.7	561	51.3	72	62.5	205	156	57	2.85	3.27
North River district	3,595	2,755	36.3	2,350	33.8	250	48.0	840	698	300	2.56	2.92
Mount Sidney CDP	269	193	39.4	157	31.8	24	70.8	76	65	25	2.46	2.91
Verona CDP (part)	160	109	42.2	73	35.6	24	54.2	51	38	19	2.40	2.81

Table 7.
Households and Families: 2010—Con.

[For information on confidentiality protection, nonsampling error, and definitions, see Selected Appendixes at <www.census.gov/prod/cen2010/cph-1-a.pdf>]

State County County Subdivision Place	Total households	Family households: Total: Number	Family households: Total: Percent with own children under 18 years	Family households: Husband-wife family: Number	Family households: Husband-wife family: Percent with own children under 18 years	Family households: Female householder, no husband present: Number	Family households: Female householder, no husband present: Percent with own children under 18 years	Nonfamily households: Total	Nonfamily households: Householder living alone: Total	Nonfamily households: Householder living alone: 65 years and over	Average size: House-holds	Average size: Families
Augusta County—Con.												
North River district—Con.												
Weyers Cave CDP (part)	9	7	28.6	4	50.0	2	0.0	2	2	0	2.44	2.86
Pastures district	3,489	2,563	33.6	2,018	30.3	360	43.3	926	800	349	2.47	2.85
Augusta Springs CDP	105	75	25.3	55	25.5	9	55.6	30	25	12	2.45	2.77
Churchville CDP	83	54	42.6	42	40.5	9	55.6	29	24	12	2.34	2.87
Craigsville town	397	253	44.7	181	40.9	57	52.6	144	131	67	2.32	2.94
Deerfield CDP	62	39	41.0	20	35.0	8	25.0	23	22	9	2.13	2.64
Riverheads district	3,831	2,864	35.0	2,394	33.2	286	44.1	967	818	380	2.52	2.90
Greenville CDP	243	178	26.4	148	26.4	18	22.2	65	55	18	2.37	2.78
Middlebrook CDP	87	65	33.8	54	29.6	4	25.0	22	19	8	2.45	2.86
Stuarts Draft CDP (part)	398	312	35.6	274	36.5	26	34.6	86	74	30	2.60	2.95
South River district	4,172	3,086	37.5	2,532	34.8	362	48.3	1,086	906	417	2.51	2.90
Lyndhurst CDP	600	427	37.9	352	34.7	57	49.1	173	137	60	2.48	2.93
Sherando CDP	275	188	38.8	135	34.8	27	37.0	87	72	34	2.50	2.92
Stuarts Draft CDP (part)	2,147	1,566	36.5	1,272	33.8	193	49.2	581	497	252	2.48	2.88
Wintergreen CDP (part)	10	9	0.0	9	0.0	0	(X)	1	1	1	1.90	2.00
Wayne district	4,790	3,481	37.0	2,866	34.3	451	51.7	1,309	1,097	521	2.44	2.85
Dooms CDP (part)	503	366	32.2	287	31.7	55	27.3	137	110	44	2.42	2.79
Fishersville CDP	2,862	2,034	41.3	1,658	37.9	286	59.4	828	714	366	2.44	2.90
Bath County	2,162	1,347	32.4	1,090	29.5	148	41.2	815	711	290	2.16	2.71
Cedar Creek district	509	234	32.9	189	27.5	31	51.6	275	256	79	1.85	2.70
Hot Springs CDP (part)	381	166	33.7	138	29.0	17	52.9	215	199	46	1.86	2.79
Millboro district	415	293	34.8	232	33.2	31	29.0	122	102	47	2.31	2.71
Valley Springs district	382	264	36.0	222	35.1	25	28.0	118	101	47	2.30	2.76
Hot Springs CDP (part)	15	10	20.0	8	25.0	2	0.0	5	5	2	1.93	2.40
Warm Springs district	389	239	27.2	181	23.2	35	45.7	150	129	51	2.11	2.64
Warm Springs CDP	66	30	26.7	24	20.8	4	50.0	36	32	13	1.86	2.60
Williamsville district	467	317	30.9	266	27.4	26	50.0	150	123	66	2.30	2.73
Bedford County	27,465	20,318	37.6	17,025	35.3	2,226	50.4	7,147	6,017	2,377	2.49	2.89
Blue Ridge district	6,098	4,431	35.2	3,589	31.7	543	51.9	1,667	1,364	535	2.42	2.80
Montvale CDP	297	195	33.8	139	28.8	38	52.6	102	84	33	2.35	2.82
Center district	3,722	2,757	36.5	2,273	34.3	337	46.3	965	825	357	2.51	2.92
Jefferson district	9,041	6,934	44.2	6,075	42.7	609	56.5	2,107	1,810	653	2.63	3.04
Forest CDP	3,699	2,586	41.8	2,222	39.9	265	55.1	1,113	972	372	2.46	2.98
Lakes district	5,598	4,064	32.3	3,366	29.1	480	46.7	1,534	1,280	530	2.38	2.77
Peaks district	3,006	2,132	32.4	1,722	30.1	257	44.7	874	738	302	2.37	2.79
Big Island CDP	130	93	37.6	73	37.0	12	33.3	37	34	19	2.33	2.73
Bland County	2,566	1,842	32.7	1,499	30.1	224	46.9	724	633	304	2.39	2.83
District 1	740	527	35.1	434	32.5	71	50.7	213	184	94	2.40	2.87
District 2	742	532	33.3	440	31.1	56	44.6	210	184	88	2.36	2.79
Bland CDP	186	115	40.0	92	34.8	16	75.0	71	59	25	2.20	2.77
District 3	439	323	31.3	260	29.6	43	37.2	116	106	48	2.48	2.89
District 4	645	460	30.4	365	26.3	54	51.9	185	159	74	2.36	2.78
Botetourt County	13,126	9,782	38.2	8,271	35.9	1,012	51.2	3,344	2,835	1,288	2.50	2.91
Amsterdam district	3,022	2,249	36.9	1,956	34.6	206	55.3	773	657	350	2.49	2.90
Cloverdale CDP (part)	189	103	37.9	62	21.0	27	74.1	86	71	25	2.11	2.72
Daleville CDP	1,053	741	37.5	655	34.2	68	63.2	312	287	198	2.36	2.87
Hollins CDP (part)	67	42	26.2	23	21.7	13	30.8	25	19	2	2.27	2.76
Troutville town	194	126	39.7	96	33.3	24	62.5	68	57	25	2.22	2.74
Blue Ridge district	2,371	1,901	36.7	1,642	34.6	168	46.4	470	388	170	2.60	2.91
Blue Ridge CDP	1,208	965	35.0	835	33.1	88	44.3	243	201	81	2.55	2.87
Laymantown CDP (part)	746	613	35.1	536	32.8	50	46.0	133	114	59	2.64	2.93
Buchanan district	2,655	1,842	35.5	1,478	32.6	229	48.9	813	705	320	2.38	2.84
Buchanan town	531	331	38.7	225	32.4	70	51.4	200	177	93	2.22	2.77
Fincastle district	2,686	1,927	37.3	1,612	35.5	205	47.3	759	639	269	2.46	2.90
Fincastle town	125	71	35.2	56	33.9	11	45.5	54	45	18	2.04	2.70
Valley district	2,392	1,863	44.9	1,583	42.5	204	57.4	529	446	179	2.62	2.99
Cloverdale CDP (part)	1,084	813	44.3	695	41.2	88	61.4	271	230	94	2.51	2.92
Laymantown CDP (part)	3	2	100.0	2	100.0	0	(X)	1	1	1	2.67	3.50
Brunswick County	6,366	4,240	35.2	2,666	27.8	1,225	50.8	2,126	1,857	833	2.40	2.92
Meherrin district	1,404	954	33.4	661	26.2	216	49.1	450	387	179	2.33	2.77
Brodnax town (part)	98	73	37.0	42	33.3	25	44.0	25	21	10	2.58	2.97
Ebony CDP	66	43	51.2	18	38.9	15	46.7	23	19	9	2.44	2.86
Gasburg CDP (part)	183	120	17.5	106	15.1	7	14.3	63	58	31	2.03	2.46
Powellton district	1,235	837	31.8	516	26.9	241	45.2	398	350	146	2.44	2.97
Gasburg CDP (part)	60	35	14.3	29	13.8	3	0.0	25	20	8	1.83	2.26
Red Oak district	1,287	844	31.8	542	27.5	222	41.4	443	381	164	2.35	2.86
Alberta town (part)	131	77	33.8	45	33.3	26	30.8	54	48	16	2.27	2.95
Warfield CDP (part)	7	2	50.0	1	100.0	0	(X)	5	4	2	2.00	4.00
Sturgeon district	1,264	874	38.3	546	29.5	267	56.6	390	349	163	2.50	3.03
Alberta town (part)	0	0	(X)	0	(X)	0	(X)	0	0	0	0.00	0.00
Warfield CDP (part)	42	30	40.0	22	45.5	5	40.0	12	12	4	2.40	2.87
Totaro district	1,176	731	41.9	401	29.7	279	58.8	445	390	181	2.37	2.98
Alberta town (part)	0	0	(X)	0	(X)	0	(X)	0	0	0	0.00	0.00
Lawrenceville town	467	265	55.1	115	31.3	126	75.4	202	183	74	2.29	2.95

Table 7.
Households and Families: 2010—Con.

[For information on confidentiality protection, nonsampling error, and definitions, see Selected Appendixes at <www.census.gov/prod/cen2010/cph-1-a.pdf>]

State County County Subdivision Place	Total households	Family households						Nonfamily households			Average size	
		Total		Husband-wife family		Female householder, no husband present			Householder living alone			
		Number	Percent with own children under 18 years	Number	Percent with own children under 18 years	Number	Percent with own children under 18 years	Total	Total	65 years and over	House-holds	Families
Buchanan County	9,968	6,866	33.3	5,346	30.8	1,060	45.2	3,102	2,781	1,127	2.30	2.78
Garden district	1,365	974	32.8	774	29.3	135	51.9	391	354	150	2.34	2.78
Hurricane district	1,483	1,064	30.8	855	30.2	144	39.6	419	382	171	2.30	2.74
Knox district	1,468	1,021	35.0	732	32.0	197	42.6	447	411	151	2.35	2.84
North Grundy district	1,541	1,021	35.0	816	31.3	147	49.7	520	461	158	2.24	2.76
Grundy town (part)	46	25	32.0	24	33.3	1	0.0	21	17	9	2.02	2.56
Prater district	1,364	976	32.7	788	29.7	141	46.1	388	353	162	2.33	2.79
Vansant CDP (part)	20	13	23.1	12	25.0	1	0.0	7	7	6	1.95	2.46
Rock Lick district	1,503	1,056	36.4	797	35.5	169	45.0	447	395	181	2.39	2.87
South Grundy district	1,244	754	29.3	584	26.2	127	42.5	490	425	154	2.13	2.70
Grundy town (part)	346	185	29.2	152	29.6	23	21.7	161	142	39	2.03	2.77
Vansant CDP (part)	211	132	29.5	99	20.2	23	60.9	79	69	32	2.04	2.51
Buckingham County	5,965	4,110	38.1	2,867	33.1	911	50.5	1,855	1,556	644	2.48	2.95
District 1	913	627	35.9	433	32.6	136	40.4	286	237	95	2.48	2.93
District 2	491	335	43.6	216	34.3	94	62.8	156	139	60	2.43	2.93
Dillwyn town	168	110	44.5	64	31.3	37	64.9	58	56	24	2.33	2.84
District 3	955	665	39.4	481	34.7	139	51.1	290	234	104	2.50	2.97
District 4	933	622	39.4	433	35.8	130	51.5	311	271	117	2.41	2.93
Buckingham Courthouse CDP	53	37	43.2	21	38.1	13	53.8	16	14	3	2.51	3.05
District 5	1,079	711	35.0	534	31.6	118	45.8	368	304	116	2.45	2.98
Yogaville CDP	111	41	31.7	32	25.0	5	40.0	70	66	17	1.67	2.66
District 6	1,127	806	39.6	544	34.2	197	52.3	321	267	110	2.57	2.98
District 7	467	344	34.9	226	25.2	97	52.6	123	104	42	2.55	2.92
Campbell County	22,441	15,422	39.4	11,598	36.0	2,786	50.8	7,019	5,888	2,278	2.42	2.91
Altavista district	3,180	2,139	38.8	1,559	35.1	437	49.7	1,041	916	444	2.36	2.90
Altavista town	1,476	928	39.3	589	33.4	272	50.7	548	496	256	2.27	2.85
Brookneal district	2,870	2,001	35.4	1,463	32.9	392	44.9	869	770	354	2.43	2.93
Brookneal town	463	290	34.8	182	30.2	82	40.2	173	149	77	2.31	2.95
Concord district	3,581	2,444	38.7	1,819	36.1	440	46.8	1,137	939	346	2.41	2.88
Concord CDP (part)	491	362	40.3	276	35.9	69	53.6	129	117	53	2.51	2.92
Rustburg district	3,105	2,312	39.1	1,837	36.7	339	48.1	793	665	257	2.54	2.94
Rustburg CDP	507	367	40.6	269	38.3	75	52.0	140	123	52	2.55	2.99
Seneca district	3,014	2,135	39.4	1,588	35.1	392	50.3	879	726	247	2.49	2.92
Sunburst district	3,623	2,259	42.8	1,627	37.1	466	60.9	1,364	1,084	346	2.33	2.89
Timberlake CDP (part)	2,379	1,399	44.7	974	38.3	306	63.7	980	759	247	2.27	2.87
Timberlake district	3,068	2,132	41.5	1,705	38.7	320	53.4	936	788	284	2.43	2.90
Timberlake CDP (part)	2,790	1,955	39.9	1,577	36.8	282	53.9	835	708	272	2.43	2.90
Caroline County	10,456	7,587	40.4	5,487	38.3	1,461	45.2	2,869	2,302	848	2.68	3.11
Bowling Green district	1,766	1,269	37.0	928	34.2	244	41.4	497	402	192	2.56	2.97
Bowling Green town (part)	400	260	39.2	187	34.2	56	50.0	140	123	72	2.28	2.79
Madison district	3,547	2,636	46.6	1,969	45.3	467	49.7	911	695	176	2.77	3.16
Lake Caroline CDP	864	621	46.2	467	43.9	115	52.2	243	187	46	2.62	3.05
Lake Land'Or CDP	1,456	1,120	53.1	866	50.3	171	63.2	336	237	43	2.90	3.23
Mattaponi district	1,827	1,328	38.1	932	36.4	266	47.0	499	416	157	2.73	3.17
Bowling Green town (part)	40	30	20.0	20	15.0	7	14.3	10	9	2	2.13	2.40
Port Royal district	1,599	1,134	37.9	802	34.7	221	43.4	465	383	167	2.62	3.08
Port Royal town	60	32	34.4	18	22.2	8	50.0	28	24	12	2.10	2.78
Reedy Church district	1,717	1,220	35.3	856	32.6	263	40.7	497	406	156	2.63	3.09
Carroll County	12,831	8,762	35.7	6,888	31.4	1,234	51.3	4,069	3,605	1,725	2.32	2.79
Fancy Gap district	2,218	1,500	35.5	1,213	32.1	196	48.0	718	657	299	2.29	2.80
Cana CDP	556	375	37.6	298	34.2	56	50.0	181	171	74	2.26	2.74
Fancy Gap CDP (part)	10	5	40.0	4	25.0	1	100.0	5	5	2	2.00	3.00
Laurel Fork district	2,061	1,397	31.6	1,144	29.3	171	43.9	664	596	331	2.26	2.76
Fancy Gap CDP (part)	47	35	51.4	27	44.4	6	66.7	12	11	8	2.53	3.03
Hillsville town (part)	289	148	34.5	110	30.0	23	52.2	141	140	99	1.91	2.69
Pine Creek district	1,579	1,093	35.6	857	31.0	154	51.9	486	433	232	2.34	2.80
Hillsville town (part)	282	182	31.3	141	25.5	32	50.0	100	86	46	2.18	2.68
Piper Gap district	3,367	2,311	37.5	1,792	32.7	338	53.6	1,056	910	412	2.32	2.78
Fancy Gap CDP (part)	44	28	42.9	24	41.7	2	100.0	16	12	9	2.23	2.79
Hillsville town (part)	246	168	48.2	115	38.3	37	78.4	78	71	21	2.35	2.85
Woodlawn CDP (part)	361	232	36.2	181	31.5	30	56.7	129	111	63	2.31	2.81
Sulphur Springs district	3,606	2,461	36.3	1,882	31.3	375	54.1	1,145	1,009	451	2.34	2.82
Hillsville town (part)	429	230	39.1	136	30.9	71	52.1	199	181	88	2.05	2.75
Woodlawn CDP (part)	547	381	33.9	294	29.3	51	47.1	166	152	59	2.33	2.78
Charles City County	2,955	2,107	27.3	1,485	26.4	459	29.6	848	697	267	2.46	2.88
District 1	1,072	739	30.3	536	27.4	150	36.0	333	272	112	2.39	2.84
District 2	886	654	27.5	455	28.6	149	28.2	232	189	69	2.55	2.95
Charles City CDP (part)	15	9	11.1	8	12.5	1	0.0	6	4	0	2.00	2.44
District 3	997	714	23.9	494	23.3	160	25.0	283	236	86	2.44	2.85
Charles City CDP (part)	42	25	36.0	12	41.7	9	33.3	17	16	8	2.45	3.28
Charlotte County	5,109	3,437	37.5	2,463	32.9	726	50.7	1,672	1,458	730	2.43	2.97
Bacon district	1,079	740	33.2	511	29.5	168	43.5	339	301	143	2.42	2.92
Central district	716	469	37.7	314	33.4	127	48.0	247	216	115	2.42	3.00
Drakes Branch town	229	126	40.5	78	35.9	42	50.0	103	92	55	2.31	3.22
Madison district	1,029	728	40.4	547	36.2	136	55.9	301	252	115	2.61	3.13

Table 7.
Households and Families: 2010—Con.

[For information on confidentiality protection, nonsampling error, and definitions, see Selected Appendixes at <www.census.gov/prod/cen2010/cph-1-a.pdf>]

State County County Subdivision Place	Total households	Family households: Total: Number	Family households: Total: Percent with own children under 18 years	Family households: Husband-wife family: Number	Family households: Husband-wife family: Percent with own children under 18 years	Family households: Female householder, no husband present: Number	Family households: Female householder, no husband present: Percent with own children under 18 years	Nonfamily households: Total	Nonfamily households: Householder living alone: Total	Nonfamily households: Householder living alone: 65 years and over	Average size: House-holds	Average size: Families
Charlotte County—Con.												
Madison district—Con.												
Charlotte Court House town (part)	69	40	47.5	23	39.1	13	61.5	29	27	11	2.43	3.28
Midway district	298	219	35.2	164	34.8	37	29.7	79	72	34	2.58	3.03
Roanoke district	816	529	35.3	402	33.1	93	43.0	287	261	133	2.31	2.91
Charlotte Court House town (part)	58	38	42.1	29	37.9	6	66.7	20	18	9	2.45	2.97
Phenix town	101	64	37.5	45	31.1	11	45.5	37	31	17	2.24	2.78
Walton district	1,171	752	41.0	525	31.8	165	64.8	419	356	190	2.33	2.87
Charlotte Court House town (part)	60	40	40.0	32	31.3	7	71.4	20	15	8	2.50	3.03
Keysville town	353	192	52.1	99	38.4	71	71.8	161	145	87	2.20	2.94
Chesterfield County	115,680	86,237	47.8	65,861	45.1	15,232	58.0	29,443	23,891	7,713	2.69	3.11
Bermuda district	24,838	18,144	49.2	12,923	45.0	3,917	61.8	6,694	5,469	1,722	2.68	3.12
Bellwood CDP	2,476	1,555	50.3	867	44.8	510	58.4	921	746	279	2.57	3.17
Bensley CDP (part)	1,777	1,119	50.6	546	42.7	392	62.2	658	494	140	2.70	3.20
Chester CDP	7,985	5,819	48.7	4,151	44.4	1,283	61.9	2,166	1,809	654	2.63	3.08
Enon CDP	1,390	980	43.8	734	40.3	181	54.1	410	343	97	2.49	2.96
Meadowbrook CDP (part)	755	512	66.2	156	51.9	293	74.7	243	192	20	2.70	3.15
Clover Hill district	21,003	15,588	44.2	12,121	41.5	2,566	54.4	5,415	4,360	1,345	2.64	3.05
Brandermill CDP (part)	4,564	3,291	44.2	2,685	41.2	450	59.1	1,273	1,073	446	2.52	2.99
Manchester CDP (part)	2,101	1,550	39.0	1,190	37.1	253	46.2	551	462	146	2.63	3.05
Rockwood CDP	3,284	2,457	37.6	1,983	35.2	347	48.7	827	664	190	2.56	2.93
Dale district	21,304	15,934	46.2	11,314	42.3	3,495	57.7	5,370	4,252	1,307	2.77	3.16
Bensley CDP (part)	357	231	46.3	134	42.5	67	50.7	126	99	25	2.80	3.34
Meadowbrook CDP (part)	5,830	4,330	40.9	3,041	36.9	969	51.7	1,500	1,175	429	2.78	3.17
Matoaca district	25,697	20,278	51.3	16,430	50.0	2,854	56.9	5,419	4,264	1,165	2.81	3.17
Brandermill CDP (part)	860	375	49.9	232	38.4	101	71.3	485	378	42	1.91	2.70
Ettrick CDP	1,551	1,010	44.0	507	36.7	401	51.4	541	395	112	2.54	3.01
Matoaca CDP	916	656	44.4	420	39.8	185	50.8	260	214	79	2.62	3.07
Woodlake CDP	2,579	2,164	50.3	1,811	48.8	270	60.0	415	341	112	2.84	3.12
Midlothian district	22,838	16,293	46.7	13,073	44.5	2,400	57.5	6,545	5,546	2,174	2.56	3.05
Bon Air CDP	6,590	4,403	43.3	3,417	40.7	723	53.5	2,187	1,863	756	2.42	2.97
Manchester CDP (part)	2,261	1,217	52.3	600	48.8	439	60.1	1,044	839	255	2.33	3.04
Clarke County	5,509	3,808	40.6	3,091	38.7	489	48.5	1,701	1,370	553	2.50	3.00
Berryville district	1,370	851	46.5	613	42.6	186	54.8	519	438	240	2.36	3.00
Berryville town (part)	1,370	851	46.5	613	42.6	186	54.8	519	438	240	2.36	3.00
Buckmarsh district	1,084	763	44.0	628	41.6	88	56.8	321	251	62	2.58	3.06
Berryville town (part)	214	158	61.4	119	57.1	32	75.0	56	45	15	2.83	3.30
Shenandoah Retreat CDP	229	141	40.4	117	39.3	18	44.4	88	71	7	2.26	2.83
Millwood district	1,079	747	35.1	627	33.3	83	45.8	332	275	88	2.43	2.90
Berryville town (part)	29	25	64.0	23	69.6	1	0.0	4	3	0	3.31	3.56
Russell district	955	733	40.5	630	38.7	59	45.8	222	172	74	2.71	3.09
Berryville town (part)	40	39	59.0	37	59.5	2	50.0	1	1	1	3.50	3.56
White Post district	1,021	714	35.9	593	37.3	73	27.4	307	234	89	2.49	2.93
Boyce town	216	165	45.5	124	46.8	27	33.3	51	40	13	2.73	3.08
Shenandoah Farms CDP (part)	15	7	28.6	7	28.6	0	(X)	8	6	2	2.07	3.00
Craig County	2,183	1,504	36.7	1,222	33.6	179	49.2	679	581	256	2.37	2.86
Craig City district	434	321	40.5	246	34.6	53	56.6	113	102	43	2.49	2.90
Craig Creek district	415	297	36.4	259	36.3	23	34.8	118	91	35	2.42	2.85
New Castle district	463	273	41.4	197	35.0	53	56.6	190	175	92	2.19	2.88
New Castle town	67	39	53.8	26	50.0	8	50.0	28	26	10	2.28	3.10
Potts Mountain district	446	308	31.5	265	30.6	22	45.5	138	117	46	2.38	2.86
Simmonsville district	425	305	34.1	255	31.8	28	35.7	120	96	40	2.40	2.81
Culpeper County	16,231	11,931	45.3	9,169	42.7	1,932	55.5	4,300	3,428	1,285	2.77	3.19
Catalpa district	2,095	1,565	42.3	1,224	39.5	237	54.0	530	423	159	2.72	3.13
Cedar Mountain district	1,615	1,168	36.8	944	35.4	144	44.4	447	367	184	2.59	3.01
East Fairfax district	2,641	1,660	56.8	986	53.8	520	64.2	981	812	250	2.66	3.29
Culpeper town (part)	2,641	1,660	56.8	986	53.8	520	64.2	981	812	250	2.66	3.29
Jefferson district	2,245	1,831	42.9	1,568	42.2	174	45.4	414	319	127	2.87	3.17
Salem district	2,357	1,830	37.0	1,516	35.9	212	40.6	527	418	154	2.69	3.04
Stevensburg district	2,147	1,676	42.0	1,363	40.7	188	47.9	471	368	143	2.88	3.20
West Fairfax district	3,131	2,201	54.8	1,568	51.7	457	63.7	930	721	268	2.89	3.38
Culpeper town (part)	3,131	2,201	54.8	1,568	51.7	457	63.7	930	721	268	2.89	3.38
Cumberland County	3,980	2,735	37.6	1,954	33.5	583	47.2	1,245	1,038	432	2.52	3.02
District 1	765	529	37.2	396	31.3	103	54.4	236	194	79	2.50	2.97
District 2	823	573	37.3	424	34.7	101	41.6	250	200	66	2.61	3.09
District 3	745	549	37.2	379	35.1	136	42.6	196	160	74	2.66	3.10
Cumberland CDP	150	108	34.3	72	27.8	28	50.0	42	38	17	2.50	3.01
District 4	788	557	37.2	406	32.3	105	50.5	231	194	75	2.54	3.00
District 5	859	527	39.1	349	34.1	138	47.8	332	290	138	2.29	2.92
Farmville town (part)	257	126	52.4	66	42.4	47	59.6	131	116	50	2.05	2.87
Dickenson County	6,590	4,581	37.0	3,568	34.6	667	44.2	2,009	1,795	824	2.36	2.85
Clintwood district	1,370	939	36.0	729	33.1	142	47.9	431	369	161	2.30	2.77
Clintwood town (part)	379	231	31.6	154	27.9	46	39.1	148	127	48	2.08	2.62
Ervinton district	1,167	811	35.5	600	32.8	136	41.9	356	323	160	2.38	2.86
Clinchco town	148	86	38.4	54	35.2	24	54.2	62	53	28	2.28	2.86

Table 7.
Households and Families: 2010—Con.

[For information on confidentiality protection, nonsampling error, and definitions, see Selected Appendixes at <www.census.gov/prod/cen2010/cph-1-a.pdf>]

State County County Subdivision Place	Total households	Family households: Total: Number	Family households: Total: Percent with own children under 18 years	Family households: Husband-wife family: Number	Family households: Husband-wife family: Percent with own children under 18 years	Family households: Female householder, no husband present: Number	Family households: Female householder, no husband present: Percent with own children under 18 years	Nonfamily households: Total	Nonfamily households: Householder living alone: Total	Nonfamily households: Householder living alone: 65 years and over	Average size: House-holds	Average size: Families
Dickenson County—Con.												
Kenady district	1,371	974	37.5	773	36.1	124	38.7	397	363	170	2.45	2.94
Dante CDP (part)	36	26	23.1	24	20.8	1	0.0	10	9	5	2.31	2.73
Sand Lick district	1,363	966	39.4	768	35.9	141	51.8	397	353	159	2.39	2.86
Haysi town	108	65	33.8	51	35.3	12	25.0	43	37	15	2.24	2.92
Willis district	1,319	891	36.0	698	34.4	124	39.5	428	387	174	2.29	2.82
Clintwood town (part)	261	155	41.3	117	38.5	26	57.7	106	94	49	2.09	2.70
Dinwiddie County	10,504	7,577	40.1	5,383	36.7	1,605	48.5	2,927	2,414	883	2.58	3.02
District 1	2,087	1,523	37.4	1,131	33.5	270	48.9	564	472	183	2.55	2.96
District 2	2,184	1,641	49.2	1,134	45.2	390	59.5	543	433	140	2.73	3.14
District 3	2,080	1,419	43.0	921	37.5	365	54.2	661	546	176	2.49	2.98
District 4	2,045	1,444	34.3	1,046	31.8	292	39.4	601	512	221	2.52	3.00
District 5	2,108	1,550	36.1	1,151	35.2	288	35.1	558	451	163	2.59	3.01
McKenney town	186	121	41.3	70	40.0	38	39.5	65	58	27	2.46	3.06
Essex County	4,517	3,028	37.3	2,093	30.6	702	53.4	1,489	1,235	494	2.43	2.92
Central district	1,230	847	37.3	623	30.0	157	58.6	383	316	134	2.44	2.88
North district	1,038	756	37.4	505	35.0	183	42.1	282	219	98	2.65	3.06
South district	1,031	708	33.6	524	30.3	135	43.0	323	268	103	2.41	2.86
Tappahannock district	1,218	717	40.9	441	26.8	227	65.2	501	432	159	2.24	2.87
Tappahannock town	986	552	45.5	300	30.7	209	65.1	434	374	128	2.23	2.94
Fairfax County	391,627	276,277	48.7	224,696	48.8	36,138	52.1	115,350	89,050	23,888	2.74	3.22
Braddock district	30,983	24,085	46.5	19,720	46.8	3,069	48.8	6,898	5,215	1,980	2.94	3.28
Annandale CDP (part)	5,325	3,513	50.9	2,324	51.9	797	55.8	1,812	1,348	321	2.87	3.41
Burke CDP (part)	3,465	2,897	46.4	2,430	46.6	332	49.4	568	420	125	3.02	3.25
Burke Centre CDP (part)	2,595	1,899	48.0	1,515	47.2	289	52.2	696	563	155	2.68	3.14
Fairfax Station CDP (part)	2,066	1,690	45.9	1,462	45.6	172	50.6	376	273	83	2.92	3.18
George Mason CDP	1,578	1,260	45.9	1,051	45.9	151	51.7	318	237	73	3.02	3.35
Kings Park CDP	1,429	1,132	47.7	936	49.4	135	40.0	297	233	117	3.03	3.36
Kings Park West CDP	4,345	3,533	47.3	2,974	48.4	414	44.2	812	519	198	3.04	3.27
Long Branch CDP	2,602	2,084	43.7	1,837	44.2	181	43.6	518	450	343	2.91	3.25
North Springfield CDP	2,409	1,791	46.8	1,446	47.7	225	45.8	618	474	173	3.02	3.42
Ravensworth CDP	828	648	44.8	558	46.1	59	42.4	180	135	77	2.98	3.32
Springfield CDP (part)	488	375	42.4	292	44.5	55	38.2	113	82	31	3.09	3.46
Wakefield CDP	3,851	3,262	42.9	2,894	43.1	259	41.3	589	480	283	2.93	3.16
Dranesville district	38,767	30,335	49.9	26,201	49.9	2,745	52.1	8,432	6,591	2,612	2.94	3.26
Dranesville CDP (part)	3,522	3,076	50.9	2,773	51.2	208	51.4	446	331	103	3.12	3.32
Great Falls CDP	4,977	4,439	50.4	4,084	50.5	236	52.5	538	422	183	3.10	3.27
Herndon town	7,472	5,357	51.8	4,084	52.0	785	54.4	2,115	1,574	302	3.12	3.46
Idylwood CDP (part)	273	100	39.0	81	35.8	16	56.3	173	134	18	1.73	2.54
McLean CDP	17,063	13,453	48.8	12,029	48.7	1,022	50.5	3,610	3,065	1,751	2.80	3.17
McNair CDP (part)	0	0	(X)	0	(X)	0	(X)	0	0	0	0.00	0.00
Pimmit Hills CDP	2,231	1,461	43.3	1,187	43.7	175	40.6	770	527	164	2.73	3.21
Reston CDP (part)	320	207	56.5	171	56.1	30	60.0	113	80	12	2.49	3.05
Wolf Trap CDP (part)	995	896	48.3	822	47.9	50	56.0	99	86	47	3.07	3.24
Hunter Mill district	50,455	33,662	49.2	28,182	48.5	3,952	56.7	16,793	13,215	3,191	2.53	3.09
Dranesville CDP (part)	293	275	52.4	255	52.5	14	42.9	18	15	2	3.22	3.32
Floris CDP (part)	2,455	2,229	60.7	2,062	61.4	118	54.2	226	175	28	3.29	3.45
Franklin Farm CDP (part)	1,705	1,521	52.4	1,373	52.7	112	53.6	184	147	33	3.14	3.33
McNair CDP (part)	7,354	4,332	56.9	3,454	56.7	626	63.7	3,022	2,234	210	2.38	3.03
Oakton CDP (part)	1,444	1,091	50.0	892	51.3	143	46.2	353	268	95	2.79	3.20
Reston CDP (part)	25,202	14,602	44.6	11,680	42.0	2,116	58.8	10,600	8,493	1,949	2.27	2.94
Tysons Corner CDP (part)	1,353	772	46.6	661	47.0	82	43.9	581	468	233	2.26	2.96
Vienna town (part)	5,484	4,175	49.2	3,469	50.1	502	48.6	1,309	1,002	444	2.83	3.19
Wolf Trap CDP (part)	4,255	3,843	49.1	3,565	49.3	205	51.2	412	338	169	3.07	3.23
Lee district	46,855	31,051	49.2	23,076	48.7	5,683	53.9	15,804	12,468	3,389	2.73	3.30
Franconia CDP	7,398	4,518	49.0	3,533	48.9	726	52.9	2,880	2,247	274	2.47	3.13
Groveton CDP (part)	3,942	2,637	52.4	1,809	50.4	556	60.1	1,305	989	153	2.73	3.26
Hayfield CDP	1,439	1,115	45.7	948	44.8	131	50.4	324	274	93	2.71	3.10
Huntington CDP (part)	973	580	47.1	448	46.4	79	54.4	393	279	40	2.60	3.12
Hybla Valley CDP (part)	2,287	1,602	62.5	947	63.5	486	66.3	685	534	113	3.06	3.60
Kingstowne CDP	6,746	3,979	49.6	3,226	49.2	562	53.7	2,767	2,205	383	2.31	2.99
Lincolnia CDP (part)	0	0	(X)	0	(X)	0	(X)	0	0	0	0.00	0.00
Newington CDP (part)	747	590	54.1	453	53.6	112	55.4	157	120	23	3.00	3.36
Rose Hill CDP	7,179	5,172	44.9	4,081	45.2	744	46.5	2,007	1,540	475	2.81	3.25
Springfield CDP (part)	9,091	6,085	45.7	4,651	46.0	933	47.9	3,006	2,509	1,567	2.96	3.51
Woodlawn CDP	7,051	4,771	52.5	2,978	52.3	1,354	55.8	2,280	1,771	268	2.95	3.47
Mason district	38,879	25,293	45.0	18,942	46.0	4,079	46.2	13,586	10,416	3,367	2.76	3.29
Annandale CDP (part)	8,224	5,814	42.2	4,497	43.0	854	42.0	2,410	1,794	802	2.89	3.30
Bailey's Crossroads CDP	8,885	5,102	47.9	3,462	50.1	1,023	48.9	3,783	3,045	969	2.64	3.32
Lake Barcroft CDP	3,587	2,457	43.4	2,044	45.1	269	36.1	1,130	876	294	2.66	3.15
Lincolnia CDP (part)	8,214	5,407	46.6	3,950	47.4	981	47.5	2,807	2,051	432	2.78	3.31
Mantua CDP (part)	245	215	39.1	198	39.4	12	41.7	30	24	10	2.89	3.02
Seven Corners CDP	3,613	1,981	47.8	1,330	47.9	400	54.8	1,632	1,281	368	2.55	3.22
Springfield CDP (part)	615	424	42.9	356	44.9	40	30.0	191	157	112	3.05	3.67
West Falls Church CDP (part)	4,558	3,097	44.3	2,395	45.5	436	47.0	1,461	1,072	321	2.89	3.35
Woodburn CDP (part)	938	796	39.7	710	40.7	64	32.8	142	116	59	2.88	3.10
Mount Vernon district	39,826	27,279	50.9	21,682	50.2	4,076	57.0	12,547	10,322	2,935	2.65	3.22
Belle Haven CDP	3,077	1,610	42.0	1,270	41.3	245	48.6	1,467	1,266	306	2.11	2.91

Table 7.
Households and Families: 2010—Con.

[For information on confidentiality protection, nonsampling error, and definitions, see Selected Appendixes at <www.census.gov/prod/cen2010/cph-1-a.pdf>]

State County County Subdivision Place	Total households	Family households: Total: Number	Family households: Total: Percent with own children under 18 years	Family households: Husband-wife family: Number	Family households: Husband-wife family: Percent with own children under 18 years	Family households: Female householder, no husband present: Number	Family households: Female householder, no husband present: Percent with own children under 18 years	Nonfamily households: Total	Nonfamily households: Householder living alone: Total	Nonfamily households: Householder living alone: 65 years and over	Average size: Households	Average size: Families
Fairfax County—Con.												
Mount Vernon district—Con.												
Crosspointe CDP (part)	410	372	53.5	336	53.9	24	45.8	38	25	5	3.35	3.50
Fort Belvoir CDP	1,777	1,700	82.9	1,460	81.4	196	93.4	77	73	2	3.80	3.90
Fort Hunt CDP	5,951	4,695	47.4	4,194	47.8	373	46.4	1,256	1,089	604	2.68	3.06
Groveton CDP (part)	1,403	901	45.3	692	47.5	150	40.0	502	392	190	2.67	3.27
Huntington CDP (part)	4,831	1,755	31.2	1,317	27.7	291	45.4	3,076	2,518	432	1.81	2.71
Hybla Valley CDP (part)	3,481	2,070	52.7	1,297	49.9	593	61.4	1,411	1,186	363	2.50	3.23
Laurel Hill CDP	2,259	1,759	60.1	1,440	60.1	250	62.8	500	412	75	3.03	3.48
Lorton CDP	6,422	4,637	57.3	3,371	56.3	922	63.7	1,785	1,466	378	2.88	3.39
Mason Neck CDP	746	584	37.0	496	36.9	53	37.7	162	117	56	2.69	2.98
Mount Vernon CDP	4,563	3,483	42.4	2,892	41.8	392	49.2	1,080	859	395	2.72	3.09
Newington CDP (part)	1,801	1,441	51.6	1,147	51.5	227	53.7	360	268	49	2.99	3.31
Newington Forest CDP (part)	2,805	2,108	51.7	1,645	51.6	333	56.5	697	535	63	2.83	3.25
Occoquan town (part)	0	0	(X)	0	(X)	0	(X)	0	0	0	0.00	0.00
Providence district	48,531	30,227	46.8	24,287	47.5	4,117	47.8	18,304	13,608	2,945	2.51	3.09
Annandale CDP (part)	635	463	37.6	410	36.1	36	47.2	172	131	50	2.59	2.96
Dunn Loring CDP	2,956	2,382	48.4	2,107	50.1	191	36.6	574	413	152	2.93	3.21
Fair Oaks CDP (part)	2,418	1,293	44.2	1,056	42.7	167	52.7	1,125	877	106	2.12	2.82
Idylwood CDP (part)	6,570	4,077	48.1	3,195	49.6	598	47.0	2,493	1,777	328	2.56	3.12
Mantua CDP (part)	2,383	1,721	49.2	1,448	49.0	193	57.0	662	570	365	2.67	3.19
Merrifield CDP	6,099	3,588	45.1	2,813	46.6	513	42.7	2,511	1,660	211	2.49	3.03
Oakton CDP (part)	11,449	7,596	47.6	6,313	48.1	906	49.6	3,853	2,794	647	2.58	3.10
Tysons Corner CDP (part)	8,128	3,982	44.9	3,116	44.8	621	50.6	4,146	3,391	638	2.04	2.85
Vienna town (part)	44	40	62.5	37	64.9	3	33.3	4	4	1	3.11	3.33
West Falls Church CDP (part)	5,662	3,678	47.7	2,716	48.7	646	48.9	1,984	1,417	335	2.83	3.33
Woodburn CDP (part)	2,187	1,407	44.6	1,076	45.4	243	42.8	780	574	112	2.58	3.11
Springfield district	34,894	28,762	44.9	24,807	44.3	2,888	51.0	6,132	4,934	1,531	2.91	3.20
Burke CDP (part)	10,175	8,631	45.5	7,406	45.7	885	47.0	1,544	1,219	393	3.01	3.25
Burke Centre CDP (part)	3,716	2,812	48.7	2,288	48.0	407	54.5	904	718	226	2.76	3.17
Clifton town	89	78	53.8	72	52.8	3	33.3	11	10	3	3.17	3.37
Crosspointe CDP (part)	1,374	1,304	50.3	1,207	49.5	74	67.6	70	58	16	3.22	3.31
Fairfax Station CDP (part)	2,004	1,807	39.8	1,697	39.4	68	47.1	197	160	66	2.99	3.14
Newington CDP (part)	1,799	1,403	45.4	1,158	45.0	176	47.7	396	299	71	2.96	3.29
Newington Forest CDP (part)	1,442	1,266	48.4	1,115	47.7	113	55.8	176	132	19	3.13	3.32
South Run CDP	2,093	1,936	43.5	1,810	42.6	89	60.7	157	123	35	3.05	3.16
West Springfield CDP	8,357	6,105	46.3	4,883	45.7	912	52.7	2,252	1,881	555	2.69	3.16
Sully district	62,437	45,583	53.0	37,799	53.8	5,529	53.6	16,854	12,281	1,938	2.81	3.27
Centreville CDP	24,674	18,075	55.7	14,430	56.6	2,663	56.3	6,599	4,735	607	2.88	3.34
Chantilly CDP	7,218	5,939	53.9	4,835	55.0	765	52.7	1,279	935	176	3.19	3.46
Fair Lakes CDP	3,216	1,884	52.9	1,564	53.8	242	51.2	1,332	987	78	2.45	3.18
Fair Oaks CDP (part)	11,270	6,038	47.4	4,697	48.2	927	49.6	5,232	3,769	553	2.23	2.91
Floris CDP (part)	92	79	69.6	73	72.6	5	40.0	13	9	1	3.23	3.54
Franklin Farm CDP (part)	4,426	3,938	55.7	3,528	55.9	292	55.8	488	359	51	3.15	3.33
Greenbriar CDP	3,158	2,145	45.2	1,738	45.9	272	45.6	1,013	780	161	2.58	3.09
Oakton CDP (part)	220	195	39.0	182	40.1	7	14.3	25	22	12	2.89	3.06
Fauquier County	23,658	17,598	43.6	14,399	42.5	2,172	49.3	6,060	4,829	1,771	2.74	3.17
Cedar Run district	4,379	3,388	41.1	2,830	40.7	360	42.5	991	783	297	2.83	3.19
Calverton CDP	99	61	47.5	45	37.8	9	66.7	38	27	4	2.41	3.02
Catlett CDP	109	74	39.2	60	33.3	9	66.7	35	24	12	2.72	3.16
Midland CDP	85	51	39.2	42	40.5	2	0.0	34	24	6	2.56	3.16
New Baltimore CDP (part)	316	276	56.2	253	56.5	20	50.0	40	37	19	3.09	3.37
Opal CDP (part)	169	148	64.2	125	64.8	11	54.5	21	20	5	3.33	3.56
Center district	5,587	3,835	48.7	3,000	48.9	634	48.4	1,752	1,449	600	2.63	3.21
Warrenton town (part)	3,744	2,307	50.0	1,673	50.2	491	49.7	1,437	1,196	510	2.48	3.18
Lee district	4,518	3,477	50.4	2,661	47.7	557	58.9	1,041	787	195	2.94	3.30
Bealeton CDP	1,442	1,097	61.1	788	58.4	221	66.5	345	241	28	3.08	3.47
Opal CDP (part)	49	37	37.8	29	41.4	5	40.0	12	9	2	2.61	3.00
Remington town	233	156	53.2	107	45.8	43	72.1	77	65	27	2.54	3.10
Marshall district	4,777	3,479	34.9	2,941	33.9	351	43.9	1,298	1,036	390	2.57	3.00
Marshall CDP (part)	511	345	52.2	242	51.2	76	60.5	166	126	40	2.80	3.36
Warrenton town (part)	0	0	(X)	0	(X)	0	(X)	0	0	0	0.00	0.00
Scott district	4,397	3,419	42.1	2,967	41.8	270	47.8	978	774	289	2.76	3.13
Marshall CDP (part)	23	14	35.7	12	33.3	2	50.0	9	9	2	2.17	2.86
New Baltimore CDP (part)	2,363	2,023	46.8	1,790	46.7	143	51.7	340	255	82	3.02	3.25
The Plains town	85	57	33.3	37	32.4	10	30.0	28	23	4	2.55	2.98
Floyd County	6,415	4,348	37.8	3,548	34.1	506	55.1	2,067	1,747	711	2.37	2.86
Burks Fork district	1,301	866	34.8	702	30.6	98	53.1	435	383	164	2.32	2.84
Court House district	1,372	876	38.4	673	34.5	147	53.7	496	422	189	2.28	2.82
Floyd town	228	111	36.9	75	29.3	28	57.1	117	108	48	1.86	2.61
Indian Valley district	1,181	842	36.9	721	35.1	57	56.1	339	291	119	2.46	2.92
Little River district	1,359	951	39.9	801	35.8	104	60.6	408	337	124	2.39	2.84
Locust Grove district	1,202	813	38.7	651	34.3	100	53.0	389	314	115	2.41	2.90
Fluvanna County	9,449	7,118	40.4	5,755	38.2	979	49.8	2,331	1,909	762	2.58	2.96
Columbia district	1,481	1,087	36.2	860	33.1	157	48.4	394	318	123	2.61	3.03
Columbia town	27	19	42.1	11	45.5	7	42.9	8	4	1	3.07	3.47

Table 7.
Households and Families: 2010—Con.

[For information on confidentiality protection, nonsampling error, and definitions, see Selected Appendixes at <www.census.gov/prod/cen2010/cph-1-a.pdf>]

State County County Subdivision Place	Total households	Family households: Total: Number	Family households: Total: Percent with own children under 18 years	Family households: Husband-wife family: Number	Family households: Husband-wife family: Percent with own children under 18 years	Family households: Female householder, no husband present: Number	Family households: Female householder, no husband present: Percent with own children under 18 years	Nonfamily households: Total	Nonfamily households: Householder living alone: Total	Nonfamily households: Householder living alone: 65 years and over	Average size: House-holds	Average size: Families
Fluvanna County—Con.												
Columbia district—Con.												
Palmyra CDP (part)	33	19	47.4	15	46.7	4	50.0	14	11	4	2.18	2.84
Cunningham district	1,721	1,299	40.6	1,056	38.6	163	46.6	422	353	143	2.63	3.02
Lake Monticello CDP (part)	168	125	26.4	109	25.7	12	33.3	43	38	17	2.26	2.62
Palmyra CDP (part)	0	0	(X)	0	(X)	0	(X)	0	0	0	0.00	0.00
Scottsville town (part)	15	8	25.0	5	20.0	1	100.0	7	6	2	2.33	3.13
Fork Union district	1,291	920	36.2	640	33.9	212	42.0	371	308	122	2.57	3.00
Palmyra CDP (part)	0	0	(X)	0	(X)	0	(X)	0	0	0	0.00	0.00
Palmyra district	1,244	944	37.0	763	34.6	117	45.3	300	232	84	2.55	2.87
Palmyra CDP (part)	15	9	44.4	8	50.0	1	0.0	6	6	3	2.13	2.89
Rivanna district	3,712	2,868	44.5	2,436	42.1	330	58.8	844	698	290	2.57	2.93
Lake Monticello CDP (part)	3,712	2,868	44.5	2,436	42.1	330	58.8	844	698	290	2.57	2.93
Franklin County	22,780	16,087	35.3	12,622	30.7	2,385	52.5	6,693	5,634	2,198	2.40	2.83
Blackwater district	3,069	2,262	37.5	1,824	34.7	298	50.3	807	683	268	2.50	2.91
Rocky Mount town (part)	7	6	33.3	6	33.3	0	(X)	1	0	0	2.71	2.83
Blue Ridge district	2,709	1,834	38.4	1,439	34.0	265	53.2	875	736	269	2.42	2.92
Ferrum CDP	433	264	40.2	190	36.8	53	49.1	169	133	43	2.36	2.97
Boone district	3,211	2,302	35.8	1,886	33.4	275	44.7	909	767	261	2.43	2.85
Boones Mill town	107	67	37.3	50	38.0	13	30.8	40	36	14	2.23	2.78
Gills Creek district	4,051	3,045	27.2	2,633	23.6	253	54.2	1,006	819	327	2.34	2.66
North Shore CDP	1,425	1,078	18.8	988	16.2	50	54.0	347	292	127	2.17	2.47
Westlake Corner CDP	439	333	24.3	293	20.1	24	70.8	106	92	41	2.22	2.51
Rocky Mount district	3,138	1,917	40.4	1,260	32.7	512	56.6	1,221	1,063	468	2.27	2.86
Henry Fork CDP (part)	199	123	38.2	82	30.5	28	60.7	76	67	25	2.48	3.06
Rocky Mount town (part)	2,031	1,179	42.3	710	31.8	373	59.0	852	761	342	2.17	2.82
Snow Creek district	3,168	2,189	40.2	1,601	35.4	401	53.9	979	823	309	2.47	2.92
Henry Fork CDP (part)	284	191	47.6	107	39.3	58	62.1	93	74	21	2.61	3.08
Union Hall district	3,434	2,538	32.1	1,979	26.5	381	51.4	896	743	296	2.40	2.74
Penhook CDP	348	266	16.2	231	12.6	27	44.4	82	65	32	2.30	2.57
Rocky Mount town (part)	8	6	66.7	2	100.0	4	50.0	2	2	0	2.63	3.00
Union Hall CDP	518	411	17.0	361	12.7	36	52.8	107	97	45	2.20	2.44
Frederick County	28,864	21,274	44.8	16,992	42.1	2,891	56.3	7,590	5,927	2,284	2.68	3.09
Back Creek district	4,915	3,678	41.1	3,021	38.2	417	54.0	1,237	959	345	2.64	3.02
Middletown town	508	332	52.7	208	47.1	91	62.6	176	141	48	2.49	3.03
Shawneeland CDP	720	524	47.3	412	44.2	67	56.7	196	141	29	2.60	2.97
Stephens City town (part)	16	9	33.3	7	28.6	2	50.0	7	6	3	2.13	2.89
Gainesboro district	4,418	3,394	38.1	2,872	36.0	311	50.2	1,024	812	313	2.65	3.00
Lake Holiday CDP	689	551	46.8	462	43.9	58	58.6	138	117	39	2.76	3.11
Opequon district	4,667	3,437	47.4	2,676	44.8	529	56.7	1,230	960	363	2.70	3.12
Stephens City town (part)	690	421	48.7	264	43.2	103	60.2	269	197	56	2.49	3.08
Red Bud district	4,512	3,355	52.2	2,624	50.5	513	59.1	1,157	854	245	2.82	3.22
Shawnee district	5,482	4,021	49.8	3,198	46.5	578	63.5	1,461	1,147	452	2.72	3.15
Stephens City town (part)	37	17	35.3	15	26.7	2	100.0	20	15	5	1.92	2.65
Stonewall district	4,870	3,389	39.7	2,601	36.4	543	50.8	1,481	1,195	566	2.55	3.01
Giles County	7,215	4,899	37.1	3,785	33.9	757	47.3	2,316	2,010	906	2.38	2.88
Central district	2,484	1,653	38.0	1,272	35.2	269	48.7	831	736	358	2.38	2.93
Pearisburg town	1,236	775	40.4	561	37.4	165	49.1	461	417	211	2.24	2.84
Eastern district	2,557	1,773	35.1	1,430	32.7	212	42.9	784	671	251	2.36	2.82
Pembroke town	512	319	36.4	242	34.3	51	37.3	193	172	63	2.20	2.77
Western district	2,174	1,473	38.6	1,083	34.0	276	49.3	701	603	297	2.40	2.90
Glen Lyn town	47	27	33.3	14	35.7	7	42.9	20	17	9	2.45	3.30
Narrows town	854	582	39.3	426	34.0	119	51.3	272	237	120	2.37	2.87
Rich Creek town	288	184	45.1	130	40.8	41	56.1	104	93	46	2.28	2.87
Gloucester County	14,293	10,449	39.3	8,306	36.2	1,475	50.6	3,844	3,039	1,193	2.55	2.95
Abingdon district	2,876	2,238	38.7	1,840	35.8	287	52.6	638	521	196	2.60	2.93
Gloucester Courthouse CDP (part)	238	186	50.0	155	50.3	22	50.0	52	46	20	2.78	3.18
Gloucester Point district	2,890	1,916	39.3	1,464	34.9	316	53.5	974	742	267	2.37	2.84
Gloucester Point CDP (part)	2,890	1,916	39.3	1,464	34.9	316	53.5	974	742	267	2.37	2.84
Petsworth district	3,093	2,342	38.0	1,882	36.0	306	49.0	751	590	200	2.66	3.02
Ware district	2,994	2,148	42.3	1,739	38.9	289	55.0	846	683	333	2.57	3.02
Gloucester Courthouse CDP (part)	838	505	44.6	391	38.4	83	61.4	333	259	130	2.29	2.89
York district	2,440	1,805	37.8	1,381	35.2	277	42.2	635	503	197	2.55	2.90
Gloucester Point CDP (part)	1,009	758	36.7	588	32.1	115	50.4	251	195	77	2.54	2.87
Goochland County	7,998	6,182	35.1	5,256	34.2	649	40.7	1,816	1,496	584	2.54	2.88
District 1	1,618	1,209	37.4	953	35.5	186	43.5	409	340	124	2.52	2.90
District 2	1,685	1,255	39.8	1,013	39.1	174	42.5	430	345	145	2.61	3.02
District 3	1,119	851	38.9	711	39.8	98	37.8	268	221	87	2.58	2.96
Goochland CDP	321	232	52.2	193	54.4	33	45.5	89	82	35	2.68	3.22
District 4	1,711	1,318	31.6	1,151	30.8	109	37.6	393	325	121	2.49	2.83
District 5	1,865	1,549	30.3	1,428	29.8	82	37.8	316	265	107	2.51	2.76
Grayson County	6,846	4,597	32.7	3,633	28.1	652	49.2	2,249	2,007	971	2.24	2.73
Elk Creek district	1,816	1,152	30.9	926	25.7	159	52.2	664	589	292	2.14	2.67
Independence town	442	208	35.6	128	22.7	65	60.0	234	214	104	1.88	2.66
Old Town district	1,759	1,262	36.5	1,012	31.7	167	53.9	497	443	180	2.36	2.79

Table 7.
Households and Families: 2010—Con.

[For information on confidentiality protection, nonsampling error, and definitions, see Selected Appendixes at <www.census.gov/prod/cen2010/cph-1-a.pdf>]

State County County Subdivision Place	Total households	Family households: Total: Number	Family households: Total: Percent with own children under 18 years	Family households: Husband-wife family: Number	Family households: Husband-wife family: Percent with own children under 18 years	Family households: Female householder, no husband present: Number	Family households: Female householder, no husband present: Percent with own children under 18 years	Nonfamily households: Total	Nonfamily households: Householder living alone: Total	Nonfamily households: Householder living alone: 65 years and over	Average size: House-holds	Average size: Families
Grayson County—Con.												
Providence district	1,769	1,186	33.3	895	28.2	198	49.5	583	512	258	2.28	2.76
Fries town	255	144	21.5	108	17.6	25	40.0	111	102	73	1.90	2.49
Wilson Creek district	1,502	997	29.0	800	26.3	128	39.1	505	463	241	2.18	2.69
Troutdale town	78	50	28.0	39	25.6	4	50.0	28	25	10	2.28	2.88
Greene County	6,780	5,072	43.0	4,003	40.7	742	53.6	1,708	1,362	445	2.69	3.08
Monroe district	2,076	1,577	43.4	1,217	41.8	236	52.1	499	388	108	2.78	3.14
Twin Lakes CDP	530	416	53.8	316	55.4	77	53.2	114	84	13	3.11	3.48
Ruckersville district	2,455	1,904	48.5	1,573	45.9	226	60.6	551	430	120	2.80	3.15
Ruckersville CDP (part)	367	251	37.1	191	29.3	41	53.7	116	97	27	2.44	2.87
Stanardsville district	2,249	1,591	36.1	1,213	32.7	280	49.3	658	544	217	2.50	2.95
Ruckersville CDP (part)	94	65	41.5	51	31.4	9	77.8	29	25	11	2.63	3.15
Stanardsville town	156	91	46.2	63	44.4	24	58.3	65	54	27	2.35	3.12
Greensville County	3,566	2,478	34.9	1,600	28.3	697	46.8	1,088	953	422	2.44	2.92
District 1	1,034	740	40.9	433	31.2	251	56.6	294	255	110	2.54	2.98
District 2	799	562	24.0	365	19.2	158	31.0	237	210	95	2.39	2.83
District 3	851	575	33.7	386	28.5	145	43.4	276	241	109	2.37	2.88
District 4	882	601	38.6	416	32.9	143	50.3	281	247	108	2.45	2.98
Jarratt town (part)	205	129	38.0	83	34.9	34	38.2	76	66	29	2.45	3.12
Halifax County	15,085	10,057	36.3	6,980	31.4	2,359	48.4	5,028	4,547	2,129	2.35	2.91
District 1	1,948	1,322	34.3	919	31.1	297	41.8	626	575	282	2.39	2.94
Nathalie CDP (part)	30	20	35.0	13	38.5	5	40.0	10	10	6	2.50	3.15
District 2	1,926	1,314	33.1	954	31.1	267	39.3	612	551	248	2.40	2.94
Clover CDP	178	117	35.9	80	32.5	29	48.3	61	58	33	2.46	3.13
Nathalie CDP (part)	41	30	36.7	19	31.6	9	44.4	11	10	3	2.63	3.13
District 3	1,937	1,288	32.1	920	29.1	294	39.5	649	569	269	2.38	2.93
Mountain Road CDP (part)	173	129	29.5	91	22.0	32	50.0	44	37	19	2.42	2.79
South Boston town (part)	226	126	31.7	68	25.0	50	40.0	100	87	33	2.27	3.06
District 4	1,615	1,091	38.6	624	25.8	387	56.8	524	479	217	2.33	2.85
Halifax town (part)	426	254	31.1	178	23.6	63	47.6	172	155	78	2.12	2.70
Mountain Road CDP (part)	285	202	35.1	120	23.3	61	54.1	83	75	42	2.39	2.87
South Boston town (part)	310	231	56.7	66	27.3	152	68.4	79	74	20	2.59	3.00
District 5	1,912	1,308	34.2	1,020	31.0	214	44.9	604	554	268	2.32	2.84
Clarksville town (part)	0	0	(X)	0	(X)	0	(X)	0	0	0	0.00	0.00
Halifax town (part)	98	77	28.6	67	28.4	4	0.0	21	21	9	2.39	2.73
Riverdale CDP (part)	53	37	18.9	25	16.0	6	16.7	16	16	8	2.19	2.70
Scottsburg town	52	34	35.3	24	37.5	7	28.6	18	16	8	2.29	2.88
South Boston town (part)	553	321	33.3	244	28.7	66	51.5	232	218	112	2.11	2.80
District 6	1,863	1,236	37.6	871	33.3	276	48.9	627	556	241	2.37	2.93
Cluster Springs CDP (part)	110	71	36.6	59	32.2	9	77.8	39	36	25	2.10	2.63
Riverdale CDP (part)	141	81	42.0	43	34.9	29	55.2	60	53	21	2.33	3.07
South Boston town (part)	194	109	47.7	44	31.8	59	61.0	85	72	25	2.22	2.89
District 7	2,064	1,450	37.0	1,077	33.1	237	46.4	614	564	275	2.37	2.84
Cluster Springs CDP (part)	232	167	42.5	116	37.9	30	46.7	65	62	30	2.50	3.01
Riverdale CDP (part)	227	165	32.1	135	31.1	17	41.2	62	56	28	2.22	2.59
South Boston town (part)	248	155	49.7	96	45.8	49	57.1	93	85	34	2.44	3.14
Virgilina town	68	42	26.2	36	16.7	4	75.0	26	22	13	2.26	2.88
District 8	1,820	1,048	45.4	595	36.3	387	60.7	772	699	329	2.25	3.00
South Boston town (part)	1,820	1,048	45.4	595	36.3	387	60.7	772	699	329	2.25	3.00
Hanover County	36,589	28,032	45.4	22,810	43.9	3,822	52.5	8,557	7,021	2,992	2.68	3.06
Ashland district	4,797	3,259	47.5	2,344	45.3	687	54.1	1,538	1,254	486	2.52	3.04
Ashland town	2,670	1,540	42.1	922	35.2	473	54.3	1,130	915	384	2.27	2.89
Beaverdam district	4,619	3,603	37.1	3,007	36.4	411	40.4	1,016	837	362	2.66	3.00
Hanover CDP	106	66	37.9	53	37.7	10	40.0	40	32	14	2.38	3.00
Chickahominy district	5,163	4,378	52.3	3,813	51.8	410	55.9	785	660	294	2.92	3.19
Mechanicsville CDP (part)	1,865	1,483	35.4	1,271	34.4	150	38.7	382	338	173	2.56	2.90
Cold Harbor district	5,553	4,427	44.8	3,710	43.2	522	52.7	1,126	919	343	2.74	3.06
Mechanicsville CDP (part)	2,768	2,160	52.1	1,722	50.3	331	58.6	608	477	113	2.81	3.16
Henry district	5,381	4,292	49.1	3,572	47.5	531	57.3	1,089	905	348	2.76	3.10
Mechanicsville CDP (part)	3,307	2,596	56.3	2,091	54.9	383	63.2	711	579	200	2.80	3.17
Mechanicsville district	5,772	3,950	46.7	2,871	42.8	806	57.2	1,822	1,506	783	2.49	2.99
Mechanicsville CDP (part)	5,772	3,950	46.7	2,871	42.8	806	57.2	1,822	1,506	783	2.49	2.99
South Anna district	5,304	4,123	39.5	3,493	38.9	455	43.5	1,181	940	376	2.65	3.00
Henrico County	124,601	80,176	47.6	56,537	44.6	18,456	56.7	44,425	36,043	11,664	2.44	3.03
Brookland district	25,370	15,459	46.2	11,073	43.5	3,228	55.8	9,911	7,814	2,369	2.38	2.99
Dumbarton CDP	3,560	1,730	48.9	915	42.2	590	61.0	1,830	1,407	501	2.21	2.96
Glen Allen CDP (part)	2,612	1,798	40.4	1,473	38.8	251	49.8	814	697	184	2.39	2.92
Lakeside CDP (part)	3,575	1,981	42.1	1,322	38.6	457	49.5	1,594	1,206	359	2.25	2.88
Laurel CDP (part)	5,732	3,146	50.3	1,912	44.9	941	62.9	2,586	2,051	480	2.29	2.97
Fairfield district	24,365	15,162	44.0	8,322	36.4	5,585	55.6	9,203	7,654	2,518	2.37	2.98
Chamberlayne CDP	2,241	1,566	29.2	1,197	29.7	274	27.0	675	571	271	2.42	2.90
East Highland Park CDP	5,834	3,913	41.4	2,019	37.1	1,574	48.0	1,921	1,594	430	2.53	3.07
Glen Allen CDP (part)	3,401	2,223	51.2	1,534	48.7	526	58.2	1,178	931	198	2.50	3.08
Highland Springs CDP (part)	383	302	54.3	127	34.6	162	69.1	81	69	17	2.83	3.16
Lakeside CDP (part)	1,647	890	44.7	509	36.1	317	57.7	757	591	193	2.20	2.90
Laurel CDP (part)	1,126	712	38.8	539	36.9	117	41.0	414	351	157	2.40	3.04

Table 7.
Households and Families: 2010—Con.

[For information on confidentiality protection, nonsampling error, and definitions, see Selected Appendixes at <www.census.gov/prod/cen2010/cph-1-a.pdf>]

State County County Subdivision Place	Total households	Family households						Nonfamily households			Average size	
		Total		Husband-wife family		Female householder, no husband present			Householder living alone			
		Number	Percent with own children under 18 years	Number	Percent with own children under 18 years	Number	Percent with own children under 18 years	Total	Total	65 years and over	House-holds	Families
Henrico County—Con.												
Three Chopt district	28,591	18,392	56.0	15,170	55.7	2,356	58.3	10,199	8,087	2,149	2.51	3.15
Innsbrook CDP	3,168	1,969	56.6	1,654	56.5	221	59.3	1,199	977	132	2.45	3.15
Short Pump CDP (part)	8,822	6,340	62.6	5,470	62.1	653	67.7	2,482	2,007	427	2.71	3.26
Tuckahoe CDP (part)	2,724	1,650	39.0	1,255	37.5	293	43.3	1,074	904	485	2.33	2.92
Wyndham CDP	3,162	2,721	64.9	2,494	64.3	172	70.9	441	387	115	3.09	3.40
Tuckahoe district	22,977	15,072	45.9	12,107	43.9	2,239	55.3	7,905	6,611	2,760	2.41	3.00
Short Pump CDP (part)	395	143	41.3	85	28.2	49	63.3	252	202	38	1.70	2.45
Tuckahoe CDP (part)	15,772	10,414	46.7	8,205	44.3	1,637	56.6	5,358	4,444	1,894	2.44	3.01
Varina district	23,298	16,091	44.5	9,865	36.8	5,048	58.3	7,207	5,877	1,868	2.53	3.00
Highland Springs CDP (part)	5,725	3,855	47.4	1,852	34.3	1,676	61.2	1,870	1,507	398	2.53	3.02
Montrose CDP	3,355	2,048	51.8	907	37.6	982	65.2	1,307	1,087	349	2.38	2.99
Sandston CDP	3,112	1,981	49.2	1,079	42.0	715	59.4	1,131	911	317	2.43	2.98
Henry County	23,151	15,553	35.1	11,153	30.6	3,208	46.7	7,598	6,755	2,953	2.31	2.82
Blackberry district	3,702	2,518	35.7	1,800	30.7	482	49.2	1,184	1,048	445	2.37	2.86
Bassett CDP (part)	191	92	35.9	50	34.0	32	40.6	99	93	32	2.08	3.00
Collinsville district	4,164	2,604	40.6	1,708	33.5	677	54.8	1,560	1,390	689	2.24	2.82
Collinsville CDP (part)	2,946	1,798	41.7	1,189	34.3	456	57.0	1,148	1,027	515	2.21	2.81
Fieldale CDP (part)	28	18	55.6	13	53.8	1	0.0	10	9	4	2.68	3.44
Villa Heights CDP	292	194	38.7	121	33.1	57	47.4	98	81	50	2.46	2.97
Horsepasture district	3,621	2,478	32.0	1,818	29.0	501	40.5	1,143	1,013	429	2.30	2.77
Fieldale CDP (part)	362	229	34.5	162	31.5	47	36.2	133	117	52	2.22	2.79
Horse Pasture CDP (part)	780	527	31.5	403	27.8	90	43.3	253	227	87	2.27	2.76
Iriswood district	3,907	2,788	33.8	2,040	29.9	559	43.6	1,119	991	368	2.41	2.86
Chatmoss CDP	721	546	31.1	477	27.5	49	55.1	175	154	71	2.36	2.71
Laurel Park CDP	310	198	32.3	135	25.2	51	47.1	112	102	32	2.18	2.72
Sandy Level CDP	221	131	23.7	74	17.6	42	31.0	90	81	25	2.19	2.86
Reed Creek district	3,740	2,506	32.8	1,856	29.6	452	43.4	1,234	1,101	510	2.29	2.79
Bassett CDP (part)	299	187	36.9	130	38.5	37	29.7	112	105	55	2.35	2.98
Collinsville CDP (part)	375	219	39.7	152	31.6	48	64.6	156	133	58	2.14	2.78
Oak Level CDP	393	253	32.4	195	29.7	40	50.0	140	127	47	2.18	2.73
Stanleytown CDP	614	413	36.3	304	32.6	73	47.9	201	180	107	2.32	2.81
Ridgeway district	4,017	2,659	35.4	1,931	31.1	537	46.0	1,358	1,212	512	2.29	2.81
Horse Pasture CDP (part)	151	102	28.4	71	22.5	26	46.2	49	45	27	2.27	2.76
Ridgeway town	316	210	41.0	155	35.5	38	50.0	106	99	44	2.35	2.90
Highland County	1,081	721	25.5	621	23.2	66	40.9	360	313	154	2.15	2.60
Blue Grass district	252	176	18.2	154	16.9	15	26.7	76	61	29	2.13	2.49
Monterey district	507	334	28.7	270	25.2	43	48.8	173	158	81	2.17	2.66
Monterey town	79	46	32.6	35	22.9	10	60.0	33	32	13	1.86	2.37
Stonewall district	322	211	26.5	197	25.4	8	25.0	111	94	44	2.12	2.61
Isle of Wight County	13,718	10,253	39.1	7,966	36.2	1,730	49.7	3,465	2,929	1,115	2.55	2.95
Carrsville district	2,386	1,739	37.6	1,316	34.3	300	49.0	647	555	236	2.53	2.96
Camptown CDP	323	193	44.0	112	38.4	66	54.5	130	111	55	2.37	3.09
Carrsville CDP	150	99	43.4	65	40.0	27	55.6	51	50	25	2.39	2.99
Hardy district	2,512	1,887	34.8	1,296	31.4	471	42.0	625	528	191	2.58	2.98
Rushmere CDP	413	290	31.0	183	27.3	79	38.0	123	106	38	2.46	2.94
Smithfield town (part)	414	286	44.4	92	23.9	170	55.9	128	114	28	2.59	3.16
Newport district	3,242	2,454	40.3	2,077	38.3	272	53.3	788	645	180	2.55	2.94
Benns Church CDP (part)	145	103	48.5	81	48.1	18	38.9	42	39	12	2.46	3.00
Carrollton CDP	1,776	1,317	44.4	1,116	42.4	148	59.5	459	381	78	2.58	3.01
Smithfield district	2,995	2,292	41.4	1,879	37.9	322	57.1	703	616	282	2.55	2.93
Smithfield town (part)	2,724	2,045	41.9	1,648	38.0	309	57.9	679	593	272	2.53	2.93
Windsor district	2,583	1,881	40.3	1,398	37.1	365	51.0	702	585	226	2.54	2.96
Benns Church CDP (part)	202	136	52.2	65	43.1	52	61.5	66	56	18	2.52	2.96
Windsor town	1,015	710	44.9	498	40.4	162	58.6	305	252	100	2.48	2.94
James City County	26,860	19,557	37.1	16,192	33.5	2,552	56.4	7,303	5,895	2,685	2.45	2.85
Berkeley district	5,828	3,950	40.4	3,343	36.6	455	65.1	1,878	1,569	782	2.37	2.87
Jamestown district	4,249	2,902	37.8	2,492	35.5	304	51.6	1,347	1,022	512	2.42	2.87
Powhatan district	6,911	5,342	36.0	4,457	31.7	712	58.8	1,569	1,282	508	2.47	2.79
Roberts district	4,113	2,895	33.1	2,253	28.0	471	52.4	1,218	1,011	490	2.40	2.81
Stonehouse district	5,759	4,468	37.7	3,647	34.7	610	52.6	1,291	1,011	393	2.59	2.91
King and Queen County	2,882	1,972	33.4	1,427	31.5	377	38.5	910	764	351	2.41	2.89
Buena Vista district	558	357	33.6	269	31.2	58	36.2	201	164	83	2.28	2.81
Newtown district	568	412	33.5	262	34.7	104	31.7	156	133	63	2.59	3.01
St. Stephens Church district	611	419	36.0	326	33.7	69	44.9	192	165	73	2.38	2.88
Shanghai district	601	432	32.6	317	29.3	75	46.7	169	141	68	2.44	2.83
Stevensville district	544	352	30.7	253	28.1	71	35.2	192	161	64	2.34	2.91
King and Queen Court House CDP	40	24	20.8	18	16.7	6	33.3	16	13	5	2.13	2.75
King George County	8,376	6,309	47.8	5,032	45.7	899	55.7	2,067	1,655	458	2.78	3.19
Dahlgren district	1,714	1,223	52.1	905	48.0	236	63.1	491	413	95	2.65	3.15
Dahlgren CDP	1,004	702	56.1	477	50.9	169	65.1	302	252	53	2.64	3.16
Dahlgren Center CDP	129	109	78.9	99	76.8	6	100.0	20	20	0	3.19	3.58
James Madison district	2,226	1,697	49.7	1,372	48.3	218	55.5	529	402	101	2.84	3.24
King George CDP (part)	713	529	53.5	430	51.4	71	64.8	184	143	33	2.78	3.24
Passapatanzy CDP	419	329	56.5	278	54.7	33	63.6	90	68	17	3.06	3.46

Table 7.
Households and Families: 2010—Con.

[For information on confidentiality protection, nonsampling error, and definitions, see Selected Appendixes at <www.census.gov/prod/cen2010/cph-1-a.pdf>]

State County County Subdivision Place	Total households	Family households: Total: Number	Family households: Total: Percent with own children under 18 years	Family households: Husband-wife family: Number	Family households: Husband-wife family: Percent with own children under 18 years	Family households: Female householder, no husband present: Number	Family households: Female householder, no husband present: Percent with own children under 18 years	Nonfamily households: Total	Nonfamily households: Householder living alone: Total	Nonfamily households: Householder living alone: 65 years and over	Average size: House-holds	Average size: Families
King George County—Con.												
James Monroe district	2,601	2,038	47.5	1,728	45.7	211	56.9	563	435	134	2.87	3.21
Fairview Beach CDP	178	100	23.0	80	20.0	12	41.7	78	59	23	2.20	2.70
King George CDP (part)	601	468	57.7	363	54.3	72	69.4	133	96	26	2.95	3.31
Shiloh district	1,835	1,351	41.9	1,027	40.0	234	47.4	484	405	128	2.71	3.15
King George CDP (part)	225	158	46.2	92	34.8	55	60.0	67	58	17	2.64	3.13
King William County	5,979	4,526	44.1	3,561	41.6	673	54.5	1,453	1,184	468	2.65	3.04
Acquinton district	2,673	2,067	46.1	1,652	44.0	296	54.4	606	472	159	2.70	3.05
Central Garage CDP	499	383	44.4	308	41.6	57	57.9	116	86	27	2.64	2.97
King William CDP (part)	87	61	39.3	49	38.8	8	50.0	26	20	10	2.57	3.00
Mangohick district	1,220	949	39.8	772	37.3	122	48.4	271	215	79	2.71	3.05
West Point district	2,086	1,510	44.2	1,137	41.2	255	57.6	576	497	230	2.56	3.01
King William CDP (part)	12	8	37.5	6	50.0	2	0.0	4	3	1	2.33	2.75
West Point town	1,257	908	47.0	687	43.8	161	59.6	349	299	142	2.57	3.03
Lancaster County	5,265	3,364	25.7	2,584	19.3	580	47.9	1,901	1,663	955	2.13	2.63
District 1	1,114	739	24.4	579	18.0	109	50.5	375	325	181	2.16	2.61
District 2	872	604	28.0	418	22.7	143	42.0	268	229	102	2.35	2.81
District 3	1,105	689	20.6	579	15.2	81	45.7	416	355	223	2.04	2.51
Kilmarnock town (part)	223	86	27.9	62	16.1	18	61.1	137	120	99	1.67	2.49
White Stone town	159	93	32.3	59	22.0	25	40.0	66	58	21	2.21	2.77
District 4	1,102	674	33.5	452	24.1	172	52.9	428	384	208	2.15	2.72
Kilmarnock town (part)	457	243	45.7	148	31.8	77	67.5	214	195	101	2.05	2.80
District 5	1,072	658	22.6	556	18.3	75	46.7	414	370	241	1.99	2.50
Irvington town	215	142	18.3	123	16.3	14	28.6	73	64	27	2.01	2.42
Lee County	10,159	6,833	37.3	5,116	35.0	1,220	45.2	3,326	2,961	1,407	2.35	2.89
District 1	2,035	1,379	35.5	1,031	33.2	260	41.2	656	590	293	2.32	2.86
Ewing CDP	189	123	40.7	93	39.8	21	38.1	66	60	26	2.32	2.94
Rose Hill CDP	335	229	40.2	150	37.3	59	44.1	106	95	50	2.39	2.90
District 2	2,269	1,494	38.0	1,161	35.6	230	47.0	775	713	341	2.31	2.88
Jonesville town	541	268	43.7	178	35.4	67	61.2	273	259	124	1.91	2.74
District 3	2,463	1,608	36.2	1,170	33.4	320	46.3	855	747	340	2.31	2.87
Pennington Gap town (part)	635	347	38.3	214	36.0	103	41.7	288	256	109	2.12	2.86
District 4	1,919	1,353	40.4	1,050	38.3	215	49.8	566	480	230	2.44	2.90
Dryden CDP	450	299	45.2	207	41.5	69	60.9	151	130	60	2.40	2.93
District 5	1,473	999	36.6	704	34.8	195	41.5	474	431	203	2.40	2.96
Keokee CDP	163	110	30.9	82	26.8	18	38.9	53	48	24	2.55	3.17
Pennington Gap town (part)	192	117	40.2	62	29.0	41	56.1	75	65	34	2.26	2.83
St. Charles town	51	33	42.4	19	47.4	12	41.7	18	17	1	2.51	3.21
Loudoun County	104,583	80,494	59.9	68,056	60.1	8,706	61.1	24,089	18,659	4,632	2.98	3.39
Blue Ridge district	10,583	8,350	52.1	7,241	51.6	806	57.1	2,233	1,781	638	2.89	3.27
Hamilton town	217	141	43.3	115	40.9	19	68.4	76	60	19	2.33	2.88
Hillsboro town	32	25	44.0	18	44.4	5	40.0	7	7	2	2.50	2.76
Middleburg town	350	173	35.8	109	27.5	55	52.7	177	149	63	1.92	2.63
Purcellville town	2,410	1,940	65.5	1,583	65.5	279	67.0	470	380	164	3.10	3.47
Round Hill town	202	155	52.9	121	52.1	26	57.7	47	40	11	2.67	3.06
Broad Run district	18,591	13,401	59.4	11,249	58.9	1,585	65.0	5,190	4,271	1,374	2.75	3.27
Ashburn CDP (part)	11,091	8,119	59.9	6,776	59.7	996	64.3	2,972	2,432	770	2.78	3.27
Belmont CDP	1,824	1,615	66.0	1,469	65.5	102	76.5	209	163	27	3.27	3.49
Dulles Town Center CDP (part)	0	0	(X)	0	(X)	0	(X)	0	0	0	0.00	0.00
Lansdowne CDP (part)	3,977	2,768	55.9	2,359	54.9	303	65.0	1,209	1,048	534	2.63	3.23
University Center CDP	1,622	835	53.3	587	50.9	180	63.3	787	617	37	2.21	2.98
Catoctin district	14,522	12,080	58.4	10,636	57.8	999	62.9	2,442	1,864	438	3.10	3.40
Lansdowne CDP (part)	193	188	73.9	183	73.8	4	75.0	5	4	1	3.68	3.72
Leesburg town (part)	5,324	4,303	66.3	3,607	66.3	491	68.6	1,021	784	128	3.21	3.56
Lovettsville town	566	424	62.3	336	59.8	63	73.0	142	105	37	2.85	3.30
Dulles district	25,459	21,018	70.2	18,512	70.8	1,770	67.8	4,441	3,225	290	3.20	3.53
Arcola CDP	73	59	57.6	51	62.7	4	0.0	14	9	3	3.19	3.53
Ashburn CDP (part)	4,196	3,347	65.8	2,846	65.8	356	68.8	849	654	54	3.03	3.43
Brambleton CDP	3,100	2,541	73.4	2,293	73.5	175	76.0	559	400	12	3.17	3.53
Broadlands CDP	3,760	3,161	75.8	2,828	76.0	243	77.0	599	438	32	3.27	3.60
Loudoun Valley Estates CDP	1,004	948	78.2	882	79.6	38	63.2	56	38	0	3.64	3.71
Moorefield Station CDP	31	20	65.0	19	63.2	1	100.0	11	6	0	2.48	3.05
Oak Grove CDP	525	397	58.9	325	61.8	47	46.8	128	75	7	3.38	3.84
South Riding CDP	7,414	6,228	70.8	5,463	71.9	553	64.7	1,186	878	107	3.27	3.59
Sterling CDP (part)	0	0	(X)	0	(X)	0	(X)	0	0	0	0.00	0.00
Stone Ridge CDP	2,367	1,896	68.6	1,642	69.2	184	64.7	471	322	19	3.05	3.40
Leesburg district	9,117	6,219	57.1	4,745	56.6	1,025	60.1	2,898	2,263	578	2.77	3.32
Leesburg town (part)	9,117	6,219	57.1	4,745	56.6	1,025	60.1	2,898	2,263	578	2.77	3.32
Potomac district	10,051	7,079	56.2	5,701	56.3	977	57.7	2,972	2,234	284	2.75	3.26
Cascades CDP (part)	2,967	2,163	59.0	1,801	59.6	254	60.2	804	636	71	2.75	3.25
Countryside CDP	3,593	2,609	54.6	2,131	54.0	351	57.8	984	725	137	2.80	3.25
Dulles Town Center CDP (part)	1,732	1,118	57.7	836	58.4	202	59.9	614	454	20	2.66	3.26
Sterling CDP (part)	1,448	944	55.5	719	57.0	152	52.0	504	366	37	2.76	3.34
Sterling district	7,726	5,535	48.9	4,244	49.5	827	51.3	2,191	1,662	516	3.09	3.48
Cascades CDP (part)	3	3	66.7	1	100.0	1	100.0	0	0	0	6.33	5.67
Sterling CDP (part)	7,723	5,532	48.9	4,243	49.5	826	51.2	2,191	1,662	516	3.08	3.48
Sugarland Run district	8,534	6,812	56.4	5,728	57.0	717	55.9	1,722	1,359	514	3.07	3.40

Table 7.
Households and Families: 2010—Con.

[For information on confidentiality protection, nonsampling error, and definitions, see Selected Appendixes at <www.census.gov/prod/cen2010/cph-1-a.pdf>]

State County County Subdivision Place	Total households	Family households: Total: Number	Family households: Total: Percent with own children under 18 years	Family households: Husband-wife family: Number	Family households: Husband-wife family: Percent with own children under 18 years	Family households: Female householder, no husband present: Number	Family households: Female householder, no husband present: Percent with own children under 18 years	Nonfamily households: Total	Nonfamily households: Householder living alone: Total	Nonfamily households: Householder living alone: 65 years and over	Average size: House-holds	Average size: Families
Loudoun County—Con.												
Sugarland Run district—Con.												
Cascades CDP (part)	1,386	980	57.1	876	56.5	76	60.5	406	376	283	2.65	3.25
Lowes Island CDP	3,554	2,968	59.3	2,624	59.5	231	57.1	586	485	132	3.03	3.33
Sugarland Run CDP	3,594	2,864	53.1	2,228	54.2	410	54.4	730	498	99	3.28	3.53
Louisa County	12,944	9,369	37.1	7,362	34.1	1,356	48.7	3,575	2,836	1,077	2.54	2.95
Cuckoo district	1,780	1,306	33.7	981	30.1	214	47.2	474	371	132	2.60	2.95
Green Spring district	2,361	1,776	38.5	1,438	36.2	233	48.9	585	458	131	2.61	2.98
Gordonsville town (part)	0	0	(X)	0	(X)	0	(X)	0	0	0	0.00	0.00
Jackson district	1,925	1,442	36.9	1,193	34.3	156	49.4	483	377	138	2.58	2.95
Louisa district	1,676	1,094	40.0	821	37.1	200	48.5	582	487	227	2.44	2.99
Blue Ridge Shores CDP	332	231	40.7	184	35.9	29	62.1	101	86	33	2.45	2.90
Louisa town	642	343	44.0	233	36.5	83	63.9	299	250	137	2.26	3.03
Mineral district	1,762	1,281	32.9	1,010	27.9	187	53.5	481	369	153	2.48	2.84
Mineral town	173	119	43.7	91	39.6	19	57.9	54	42	16	2.70	3.18
Mountain Road district	1,781	1,267	39.1	1,023	36.9	149	50.3	514	409	150	2.49	2.94
Patrick Henry district	1,659	1,203	38.5	896	36.3	217	44.2	456	365	146	2.60	3.00
Lunenburg County	4,957	3,277	34.6	2,294	31.1	703	43.4	1,680	1,480	726	2.36	2.89
Beaver Creek district	794	518	35.1	399	32.8	85	42.4	276	238	117	2.32	2.85
Browns Store district	557	383	37.1	282	35.1	74	48.6	174	160	85	2.35	2.87
Kenbridge town (part)	271	184	39.7	131	38.9	40	47.5	87	78	40	2.41	2.96
Hounds Creek district	762	499	39.9	305	35.7	132	48.5	263	231	128	2.45	2.95
Kenbridge town (part)	234	150	38.0	75	36.0	52	46.2	84	70	41	2.49	2.99
Loves Mill district	639	424	30.4	283	26.9	101	34.7	215	192	92	2.34	2.86
Lunenburg CDP (part)	46	39	41.0	32	40.6	5	40.0	7	6	4	2.83	3.05
Meherrin River district	967	627	31.6	430	29.1	137	38.7	340	298	134	2.39	2.96
Lunenburg CDP (part)	9	6	16.7	5	0.0	1	100.0	3	2	1	1.89	2.17
Victoria town (part)	319	187	33.2	100	33.0	65	36.9	132	117	54	2.39	3.11
Plymouth district	471	303	38.0	209	33.5	69	46.4	168	150	75	2.28	2.84
Victoria town (part)	424	273	39.2	188	35.1	63	47.6	151	136	69	2.27	2.85
Rehoboth district	767	523	32.3	386	26.9	105	46.7	244	211	95	2.37	2.85
Lunenburg CDP (part)	9	7	28.6	6	16.7	1	100.0	2	2	1	2.00	2.29
Madison County	5,083	3,804	36.9	3,038	34.9	491	43.6	1,279	1,078	483	2.58	2.97
Locust Dale district	1,948	1,522	39.5	1,263	38.1	173	45.7	426	348	159	2.73	3.07
Rapidan district	1,457	1,013	37.1	757	33.0	172	44.8	444	382	178	2.39	2.86
Madison town	87	54	46.3	34	38.2	11	54.5	33	29	15	2.39	3.04
Robertson district	1,678	1,269	33.6	1,018	32.2	146	39.7	409	348	146	2.57	2.93
Brightwood CDP	377	295	37.3	247	34.4	30	56.7	82	69	27	2.66	2.97
Mathews County	3,858	2,655	30.1	2,197	27.4	337	44.5	1,203	1,024	560	2.30	2.76
Chesapeake district	905	613	28.9	504	25.2	81	48.1	292	254	144	2.25	2.73
Mathews CDP (part)	30	14	42.9	14	42.9	0	(X)	16	14	10	2.13	3.14
Piankatank district	1,582	1,093	30.7	908	28.7	134	41.8	489	421	248	2.32	2.78
Gwynn CDP	286	183	20.8	153	18.3	21	38.1	103	93	56	2.10	2.63
Westville district	1,371	949	30.0	785	27.1	122	45.1	422	349	168	2.32	2.76
Mathews CDP (part)	202	109	40.4	74	37.8	27	51.9	93	80	39	2.13	2.91
Mecklenburg County	13,495	8,846	33.9	6,186	27.8	2,015	50.1	4,649	4,102	1,942	2.30	2.83
District 1	1,529	995	29.0	680	22.2	249	48.6	534	482	193	2.23	2.77
Clarksville town (part)	175	78	37.2	45	35.6	29	41.4	97	91	41	1.89	2.83
District 2	1,001	660	30.9	386	23.6	212	40.1	341	306	141	2.36	2.92
Boydton town	135	83	31.3	60	28.3	15	46.7	52	50	24	2.24	2.92
Chase City town (part)	296	199	31.2	78	15.4	95	36.8	97	92	40	2.36	2.85
Fairview CDP (part)	0	0	(X)	0	(X)	0	(X)	0	0	0	0.00	0.00
Thynedale CDP (part)	22	14	14.3	8	12.5	6	16.7	8	5	1	2.77	3.57
District 3	1,752	1,198	34.9	902	30.4	211	50.2	554	463	220	2.34	2.79
Bracey CDP (part)	338	236	28.4	196	25.0	27	44.4	102	88	40	2.25	2.68
Brodnax town (part)	19	15	26.7	14	28.6	1	0.0	4	4	2	2.37	2.73
La Crosse town	244	148	41.2	92	38.0	44	50.0	96	71	39	2.41	3.01
South Hill town (part)	4	2	0.0	2	0.0	0	(X)	2	2	0	1.50	2.00
District 4	1,538	1,003	38.0	611	32.2	291	48.8	535	455	189	2.42	2.96
South Hill town (part)	503	303	41.3	137	32.8	129	49.6	200	175	82	2.37	3.03
District 5	1,554	948	46.2	599	36.6	287	65.9	606	538	271	2.24	2.86
South Hill town (part)	1,481	904	47.1	566	37.3	281	66.9	577	513	261	2.25	2.88
District 6	1,743	1,172	30.5	873	24.5	213	50.7	571	493	239	2.31	2.77
Baskerville CDP	55	38	44.7	20	20.0	15	73.3	17	15	6	2.33	2.61
Bracey CDP (part)	393	259	18.5	220	12.7	28	57.1	134	117	53	2.02	2.42
Union Level CDP	74	51	43.1	34	41.2	15	46.7	23	18	9	2.54	2.94
District 7	1,313	827	38.8	547	32.0	220	53.6	486	450	234	2.28	2.90
Chase City town (part)	734	419	44.6	248	35.5	135	63.7	315	296	152	2.25	3.04
District 8	1,534	1,032	32.3	753	27.8	216	43.5	502	438	211	2.35	2.88
Fairview CDP (part)	52	39	25.6	26	15.4	10	50.0	13	12	4	2.44	2.79
Thynedale CDP (part)	53	38	36.8	17	41.2	17	35.3	15	15	8	2.57	3.11
District 9	1,531	1,011	25.6	835	22.4	116	39.7	520	477	244	2.14	2.63
Clarksville town (part)	406	236	25.0	185	21.1	35	40.0	170	159	90	1.99	2.61

Table 7.
Households and Families: 2010—Con.

[For information on confidentiality protection, nonsampling error, and definitions, see Selected Appendixes at <www.census.gov/prod/cen2010/cph-1-a.pdf>]

State County County Subdivision Place	Total households	Family households						Nonfamily households			Average size	
		Total		Husband-wife family		Female householder, no husband present			Householder living alone			
		Number	Percent with own children under 18 years	Number	Percent with own children under 18 years	Number	Percent with own children under 18 years	Total	Total	65 years and over	House-holds	Families
Middlesex County	4,708	3,167	27.2	2,538	23.0	438	44.5	1,541	1,301	660	2.24	2.68
Jamaica district	922	646	30.2	476	26.1	112	44.6	276	235	104	2.42	2.84
Pine Top district	2,115	1,410	24.3	1,203	20.0	153	49.7	705	583	295	2.16	2.59
Deltaville CDP	559	343	21.0	293	15.0	31	51.6	216	177	92	2.00	2.43
Saluda district	1,671	1,111	29.2	859	25.7	173	39.9	560	483	261	2.25	2.72
Saluda CDP	206	144	27.1	107	22.4	26	30.8	62	54	24	2.32	2.69
Urbanna town	238	133	32.3	100	26.0	24	54.2	105	97	55	1.97	2.64
Montgomery County	35,767	18,927	41.4	14,910	38.1	2,816	55.9	16,840	9,428	2,415	2.38	2.87
District A-01	5,408	2,512	37.7	2,098	35.9	297	51.5	2,896	1,537	272	2.25	2.76
Blacksburg town (part)	4,120	1,566	37.2	1,222	34.4	250	52.4	2,554	1,284	211	2.17	2.67
District B-01	6,413	4,194	43.6	3,255	39.7	712	59.0	2,219	1,671	561	2.38	2.88
Belview CDP (part)	287	202	40.6	136	30.1	47	66.0	85	64	20	2.52	2.89
Blacksburg town (part)	25	7	42.9	5	40.0	2	50.0	18	7	2	2.44	2.43
Christiansburg town (part)	4,841	3,110	45.3	2,407	41.2	550	61.5	1,731	1,318	451	2.37	2.89
District C-01	5,171	3,576	41.8	2,722	36.4	595	60.5	1,595	1,260	434	2.48	2.93
Christiansburg town (part)	2,387	1,600	45.4	1,198	39.3	298	66.1	787	614	201	2.43	2.92
Elliston CDP	345	238	42.9	169	37.3	51	56.9	107	84	33	2.61	3.07
Lafayette CDP	194	127	40.9	90	35.6	20	45.0	67	55	17	2.31	2.72
Shawsville CDP	550	355	39.4	238	31.1	83	60.2	195	154	56	2.38	2.89
District D-01	5,527	3,819	40.7	3,058	37.3	538	54.1	1,708	1,382	443	2.43	2.89
Christiansburg town (part)	1,632	892	43.9	641	36.8	189	63.5	740	600	179	2.15	2.81
Plum Creek CDP	627	418	43.5	277	36.5	99	53.5	209	169	43	2.43	2.88
Riner CDP	317	258	51.6	225	49.8	25	60.0	59	49	17	2.71	3.01
District E-01	3,217	1,747	39.7	1,316	34.4	295	59.0	1,470	1,134	440	2.20	2.84
Belview CDP (part)	73	49	28.6	41	24.4	5	20.0	24	20	5	2.29	2.69
Blacksburg town (part)	578	234	41.0	175	35.4	42	61.9	344	203	71	2.14	2.76
Christiansburg town (part)	13	7	42.9	5	20.0	1	100.0	6	4	1	2.15	2.43
Merrimac CDP	1,028	426	41.8	266	29.7	121	65.3	602	533	255	1.88	2.76
Prices Fork CDP (part)	445	280	44.6	225	42.2	41	58.5	165	121	27	2.39	2.97
District F-01	5,021	1,659	43.6	1,361	43.4	187	50.3	3,362	1,446	139	2.25	2.85
Blacksburg town (part)	4,812	1,501	44.9	1,218	44.9	179	50.8	3,311	1,408	127	2.24	2.86
Prices Fork CDP (part)	2	0	(X)	0	(X)	0	(X)	2	1	0	1.50	0.00
District G-01	5,010	1,420	41.6	1,100	42.3	192	42.2	3,590	998	126	2.61	2.84
Blacksburg town (part)	4,920	1,360	41.8	1,051	42.7	187	41.7	3,560	975	120	2.61	2.84
Nelson County	6,396	4,302	32.1	3,298	28.9	707	42.9	2,094	1,750	705	2.33	2.81
Central district	1,454	986	23.3	822	19.7	107	37.4	468	393	160	2.15	2.55
Nellysford CDP (part)	499	370	10.3	341	7.6	22	36.4	129	113	55	1.98	2.23
Wintergreen CDP (part)	75	49	14.3	43	11.6	5	40.0	26	22	13	1.91	2.24
East district	1,184	761	37.7	570	34.7	141	44.0	423	364	155	2.33	2.88
Lovingston CDP	231	114	43.9	74	37.8	34	55.9	117	108	54	1.99	2.80
Schuyler CDP	126	82	37.8	53	35.8	20	35.0	44	34	16	2.37	2.77
North district	1,251	868	32.6	696	29.5	118	50.0	383	312	106	2.37	2.78
Nellysford CDP (part)	37	26	19.2	21	19.0	3	33.3	11	9	0	2.43	2.92
South district	1,349	902	36.7	623	33.2	201	45.3	447	373	154	2.43	2.96
Arrington CDP	266	199	39.7	138	37.0	48	50.0	67	46	12	2.66	3.04
Shipman CDP	226	127	35.4	77	28.6	36	44.4	99	88	36	2.24	2.99
West district	1,158	785	32.0	587	30.8	140	36.4	373	308	130	2.40	2.89
New Kent County	6,813	5,340	39.0	4,456	36.5	590	47.1	1,473	1,158	413	2.62	2.93
District 1	1,284	1,014	42.8	876	41.2	98	48.0	270	209	71	2.70	3.02
District 2	1,276	1,033	40.7	873	38.3	113	44.2	243	190	71	2.66	2.93
District 3	1,121	876	39.6	665	36.7	146	45.9	245	203	80	2.64	2.96
New Kent CDP (part)	25	22	50.0	17	41.2	2	50.0	3	3	2	2.88	3.00
District 4	1,170	852	37.3	682	33.4	108	48.1	318	236	77	2.50	2.85
District 5	1,962	1,565	35.8	1,360	33.7	125	49.6	397	320	114	2.62	2.91
New Kent CDP (part)	58	51	43.1	44	40.9	5	60.0	7	5	4	2.88	3.06
Northampton County	5,323	3,359	32.6	2,305	26.0	790	49.5	1,964	1,703	859	2.27	2.82
District 1	935	631	34.2	404	28.7	179	48.0	304	256	121	2.38	2.87
Cheriton town (part)	25	15	60.0	2	50.0	13	61.5	10	10	4	2.08	2.80
District 2	740	400	29.5	285	21.1	90	47.8	340	294	162	2.06	2.72
Cape Charles town	516	264	28.8	186	17.7	61	52.5	252	217	120	1.96	2.61
Cheriton town (part)	179	105	31.4	76	26.3	23	43.5	74	66	38	2.31	3.02
District 3	793	504	37.5	331	32.9	134	49.3	289	243	118	2.37	2.97
Nassawadox town (part)	22	12	25.0	10	20.0	2	50.0	10	9	4	1.95	2.67
District 4	1,024	705	31.8	542	26.4	111	49.5	319	280	134	2.33	2.77
Cheriton town (part)	7	7	28.6	5	20.0	1	0.0	0	0	0	3.14	3.00
Eastville town	69	46	34.8	37	37.8	5	20.0	23	21	13	2.28	2.80
District 5	1,053	611	30.1	425	22.8	131	50.4	442	385	204	2.14	2.79
Belle Haven town (part)	39	20	30.0	12	25.0	6	50.0	19	18	14	1.79	2.45
Exmore town (part)	595	302	38.4	181	30.9	87	51.7	293	266	132	2.10	2.96
District 6	778	508	32.3	318	23.3	145	51.7	270	245	120	2.30	2.80
Exmore town (part)	87	57	40.4	31	22.6	20	60.0	30	27	16	2.40	2.81
Nassawadox town (part)	166	94	28.7	69	18.8	19	57.9	72	64	33	2.00	2.63
Northumberland County	5,540	3,756	24.4	3,009	19.4	550	46.2	1,784	1,516	808	2.23	2.67
District 1	1,114	770	28.6	604	22.4	114	57.0	344	295	152	2.36	2.82
District 2	1,095	737	27.3	573	22.3	127	45.7	358	309	183	2.24	2.71
Heathsville CDP (part)	35	26	23.1	20	20.0	3	0.0	9	8	3	2.37	2.73

Table 7.
Households and Families: 2010—Con.

[For information on confidentiality protection, nonsampling error, and definitions, see Selected Appendixes at <www.census.gov/prod/cen2010/cph-1-a.pdf>]

State County County Subdivision Place	Total households	Family households: Total: Number	Family households: Total: Percent with own children under 18 years	Family households: Husband-wife family: Number	Family households: Husband-wife family: Percent with own children under 18 years	Family households: Female householder, no husband present: Number	Family households: Female householder, no husband present: Percent with own children under 18 years	Nonfamily households: Total	Nonfamily households: Householder living alone: Total	Nonfamily households: Householder living alone: 65 years and over	Average size: Households	Average size: Families
Northumberland County—Con.												
District 3	974	676	31.2	461	27.1	169	42.6	298	249	120	2.48	2.99
Heathsville CDP (part)	32	15	20.0	12	16.7	2	50.0	17	13	8	1.84	2.47
Kilmarnock town (part)	0	0	(X)	0	(X)	0	(X)	0	0	0	0.00	0.00
District 4	1,272	880	17.8	778	14.3	66	45.5	392	332	179	2.07	2.44
Kilmarnock town (part)	25	14	42.9	11	27.3	3	100.0	11	8	5	2.28	3.07
District 5	1,085	693	18.2	593	14.3	74	39.2	392	331	174	2.03	2.47
Nottoway County	5,706	3,762	38.3	2,555	34.4	923	48.3	1,944	1,695	801	2.46	3.03
District 1	1,132	764	36.6	576	32.6	134	50.0	368	318	158	2.49	3.05
Burkeville town	179	113	42.5	80	40.0	26	50.0	66	59	27	2.41	3.08
Nottoway Court House CDP (part)	15	9	33.3	5	20.0	3	33.3	6	6	3	2.53	3.56
District 2	1,285	875	44.9	596	39.3	209	61.2	410	366	177	2.55	3.10
Crewe town	913	605	48.1	385	41.0	169	65.7	308	276	139	2.55	3.13
District 3	853	582	30.8	398	26.9	145	35.2	271	230	107	2.38	2.85
District 4	1,202	805	34.9	504	32.9	234	41.5	397	342	151	2.48	3.04
Blackstone town (part)	415	262	34.4	124	33.9	114	35.1	153	135	59	2.46	3.10
Nottoway Court House CDP (part)	18	14	35.7	4	0.0	6	66.7	4	3	2	2.56	2.79
District 5	1,234	736	42.0	481	38.3	201	51.2	498	439	208	2.36	3.06
Blackstone town (part)	1,035	606	44.4	369	41.5	190	51.1	429	376	179	2.36	3.08
Orange County	12,895	9,342	38.4	7,323	35.2	1,411	49.0	3,553	2,905	1,248	2.55	2.97
District 1	2,057	1,419	35.4	1,070	31.6	248	48.0	638	533	209	2.41	2.88
Gordonsville town (part)	632	388	42.8	240	37.5	118	52.5	244	220	96	2.37	3.05
District 2	2,150	1,565	38.3	1,203	35.6	258	45.7	585	473	187	2.60	3.03
District 3	2,318	1,455	42.8	958	36.7	374	53.2	863	728	315	2.37	2.93
Orange town	1,779	1,058	46.2	640	39.4	324	54.9	721	609	255	2.32	2.93
District 4	3,258	2,572	45.3	2,097	44.4	295	46.4	686	518	180	2.88	3.22
District 5	3,112	2,331	29.9	1,995	26.7	236	50.0	781	653	357	2.39	2.74
Lake of the Woods CDP	3,012	2,253	29.5	1,935	26.2	226	49.6	759	634	354	2.38	2.74
Page County	9,746	6,763	37.9	5,126	34.1	1,082	49.0	2,983	2,502	1,194	2.45	2.91
District 1, West Luray	1,999	1,335	34.2	1,026	30.1	216	46.3	664	559	278	2.36	2.86
Luray town (part)	880	548	40.7	382	35.1	123	52.8	332	280	132	2.31	2.89
District 2, East Luray	1,951	1,294	34.4	975	29.6	207	47.8	657	576	309	2.32	2.82
Luray town (part)	1,165	731	35.3	529	30.4	138	46.4	434	379	218	2.27	2.85
District 3, Marksville	2,049	1,453	40.6	1,111	37.2	218	52.3	596	491	226	2.52	2.96
Luray town (part)	10	8	37.5	6	33.3	1	100.0	2	1	1	2.70	2.88
Stanley town (part)	503	317	42.0	233	39.1	59	54.2	186	155	72	2.39	2.99
District 4, Newport	1,726	1,252	38.7	953	36.7	206	45.6	474	389	169	2.56	2.98
Stanley town (part)	192	138	40.6	101	36.6	23	39.1	54	50	28	2.53	2.98
District 5, Shenandoah	2,021	1,429	41.2	1,061	36.5	235	52.3	592	487	212	2.48	2.92
Shenandoah town	968	648	43.7	465	38.7	130	60.0	320	267	124	2.45	2.99
Patrick County	8,081	5,410	33.5	4,305	29.5	753	48.7	2,671	2,375	1,120	2.26	2.76
Blue Ridge district	1,602	968	30.6	756	25.3	145	50.3	634	575	315	2.09	2.68
Stuart town (part)	536	255	39.2	176	29.0	59	67.8	281	254	154	1.90	2.70
Dan River district	1,666	1,088	38.1	865	34.7	153	52.3	578	507	222	2.30	2.84
Mayo River district	1,662	1,182	36.0	938	32.9	166	44.6	480	422	171	2.40	2.84
Patrick Springs CDP (part)	165	110	32.7	83	27.7	20	55.0	55	45	18	2.36	2.84
Peters Creek district	1,559	1,083	31.2	879	27.6	145	48.3	476	428	205	2.28	2.74
Patrick Springs CDP (part)	636	432	30.8	344	26.5	67	46.3	204	178	87	2.26	2.72
Stuart town (part)	10	9	44.4	9	44.4	0	(X)	1	1	1	2.80	3.00
Smith River district	1,592	1,089	30.9	867	26.4	144	48.6	503	443	207	2.24	2.69
Patrick Springs CDP (part)	8	5	40.0	2	50.0	1	0.0	3	2	1	2.38	3.00
Stuart town (part)	83	51	33.3	38	23.7	12	66.7	32	29	18	2.04	2.61
Pittsylvania County	26,183	18,285	36.4	13,591	32.8	3,461	47.0	7,898	6,936	2,919	2.39	2.87
Banister district	3,218	2,186	33.7	1,395	30.9	640	39.1	1,032	929	384	2.40	2.94
Blairs CDP (part)	9	6	33.3	5	20.0	1	100.0	3	3	2	2.33	2.67
Chatham town (part)	56	28	25.0	15	13.3	10	40.0	28	27	13	1.91	2.68
Gretna town (part)	201	137	46.0	53	28.3	75	58.7	64	61	17	2.37	2.91
Callands-Gretna district	3,777	2,443	31.6	1,837	28.2	451	41.2	1,334	1,185	553	2.25	2.79
Gretna town (part)	399	195	29.2	139	20.9	45	51.1	204	185	106	1.86	2.64
Chatham-Blairs district	3,726	2,763	38.8	2,261	35.1	369	56.6	963	860	354	2.44	2.85
Blairs CDP (part)	262	195	36.4	146	33.6	37	45.9	67	57	21	2.40	2.78
Chatham town (part)	456	278	36.3	203	31.0	62	53.2	178	164	78	2.17	2.78
Mount Hermon CDP (part)	1,012	840	40.2	751	37.5	67	59.7	172	160	68	2.60	2.89
Dan River district	3,868	2,785	36.9	2,081	33.3	507	46.9	1,083	960	362	2.45	2.90
Staunton River district	3,838	2,597	35.1	1,949	29.8	453	49.4	1,241	1,104	490	2.31	2.80
Hurt town	576	387	37.5	292	31.2	76	53.9	189	168	81	2.26	2.76
Motley CDP	430	303	36.6	221	27.1	54	63.0	127	113	54	2.36	2.82
Tunstall district	4,018	2,908	39.1	2,115	36.9	560	45.4	1,110	939	373	2.50	2.94
Westover district	3,738	2,603	38.6	1,953	33.7	481	55.1	1,135	959	403	2.40	2.87
Blairs CDP (part)	107	72	48.6	47	38.3	20	70.0	35	26	6	2.50	3.06
Mount Hermon CDP (part)	575	388	42.3	294	36.1	66	60.6	187	167	75	2.32	2.85
Powhatan County	9,494	7,550	41.9	6,381	40.5	802	47.3	1,944	1,560	577	2.70	3.02
District 1	2,313	1,819	33.7	1,582	31.0	159	46.5	494	398	148	2.52	2.82
District 2	1,982	1,575	46.5	1,317	45.9	176	47.7	407	324	127	2.79	3.13
District 3	1,685	1,385	41.4	1,155	39.1	161	50.3	300	229	78	2.74	2.99

Table 7.
Households and Families: 2010—Con.

[For information on confidentiality protection, nonsampling error, and definitions, see Selected Appendixes at <www.census.gov/prod/cen2010/cph-1-a.pdf>]

State County County Subdivision Place	Total households	Family households: Total: Number	Family households: Total: Percent with own children under 18 years	Family households: Husband-wife family: Number	Family households: Husband-wife family: Percent with own children under 18 years	Family households: Female householder, no husband present: Number	Family households: Female householder, no husband present: Percent with own children under 18 years	Nonfamily households: Total	Nonfamily households: Householder living alone: Total	Nonfamily households: Householder living alone: 65 years and over	Average size: House-holds	Average size: Families
Powhatan County—Con.												
District 4	2,355	1,887	45.9	1,622	45.4	185	48.1	468	389	133	2.81	3.15
District 5	1,159	884	43.3	705	42.8	121	42.1	275	220	91	2.64	3.03
Prince Edward County	7,916	4,831	39.3	3,275	33.5	1,185	53.7	3,085	2,330	971	2.41	2.95
District 101	1,437	535	37.9	364	28.3	133	61.7	902	520	149	2.15	2.74
Farmville town (part)	1,001	306	38.9	176	26.7	99	57.6	695	353	82	2.18	2.73
District 201	1,096	763	37.6	553	34.7	154	47.4	333	275	104	2.49	2.99
District 301	1,138	821	38.4	557	32.9	192	49.5	317	256	107	2.58	2.99
District 401	799	528	38.4	374	34.0	115	50.4	271	209	77	2.59	2.90
Hampden-Sydney CDP	172	108	38.0	83	37.3	18	33.3	64	39	17	3.15	2.87
District 501	1,127	761	38.6	540	33.0	157	54.8	366	300	125	2.42	2.89
Farmville town (part)	71	49	71.4	15	60.0	26	80.8	22	15	4	2.86	3.31
Pamplin City town (part)	12	6	66.7	5	60.0	1	100.0	6	4	2	2.58	3.33
District 601	1,008	738	40.1	457	35.4	219	48.4	270	233	110	2.65	3.07
District 701	755	370	33.2	305	30.8	55	47.3	385	344	229	2.01	2.89
Farmville town (part)	749	366	33.1	303	30.7	53	47.2	383	342	228	2.01	2.88
District 801	556	315	56.2	125	47.2	160	68.8	241	193	70	2.36	3.04
Farmville town (part)	556	315	56.2	125	47.2	160	68.8	241	193	70	2.36	3.04
Prince George County	11,451	8,897	44.1	6,849	40.0	1,520	58.3	2,554	2,167	819	2.70	3.08
Blackwater district	1,544	1,162	34.4	914	31.8	169	43.8	382	318	144	2.57	2.96
Prince George CDP (part)	272	185	50.3	118	44.9	46	63.0	87	68	26	2.60	3.09
Bland district	4,913	3,794	49.3	2,798	44.5	777	64.1	1,119	950	287	2.74	3.14
Fort Lee CDP (part)	567	544	88.1	416	88.2	109	87.2	23	18	2	3.85	3.94
Prince George CDP (part)	563	379	42.5	258	31.8	92	66.3	184	164	72	2.41	2.89
Brandon district	519	397	39.5	320	37.2	55	49.1	122	102	39	2.62	3.01
Rives district	2,760	2,179	43.1	1,699	39.3	340	57.9	581	508	239	2.73	3.09
Fort Lee CDP (part)	243	236	92.4	183	92.3	43	90.7	7	6	0	3.97	4.03
Templeton district	1,715	1,365	40.4	1,118	37.7	179	50.3	350	289	110	2.70	3.01
Templeton CDP	169	121	42.1	70	27.1	41	70.7	48	42	17	2.55	2.96
Prince William County	130,785	100,598	54.2	78,037	53.6	15,779	59.2	30,187	23,144	5,154	3.05	3.44
Brentsville district	24,282	20,014	59.0	16,828	59.6	2,127	58.5	4,268	3,062	683	3.22	3.52
Buckhall CDP	5,100	4,261	49.2	3,746	49.4	307	52.1	839	598	214	3.16	3.43
Bull Run CDP (part)	289	177	54.2	103	55.3	51	60.8	112	85	16	2.72	3.20
Gainesville CDP (part)	2,231	1,745	57.9	1,449	57.5	218	64.7	486	363	45	2.94	3.33
Independent Hill CDP (part)	69	57	45.6	49	46.9	5	40.0	12	6	3	3.01	3.28
Linton Hall CDP	10,378	9,021	69.0	7,849	70.1	818	62.8	1,357	961	141	3.43	3.67
Loch Lomond CDP (part)	11	10	50.0	8	37.5	0	(X)	1	0	0	3.91	4.00
Nokesville CDP	488	382	39.3	315	38.4	45	40.0	106	82	29	2.77	3.08
Yorkshire CDP	2,293	1,724	55.5	1,161	57.4	371	52.8	569	389	84	3.29	3.64
Coles district	16,186	13,674	51.5	11,459	50.7	1,532	56.9	2,512	1,913	259	3.20	3.44
County Center CDP (part)	548	490	58.6	374	57.2	92	65.2	58	48	9	3.24	3.36
Dale City CDP (part)	6,389	5,491	56.0	4,470	55.6	698	59.0	898	685	70	3.47	3.68
Independent Hill CDP (part)	1,310	1,163	46.1	1,021	45.8	92	46.7	147	109	28	3.19	3.33
Lake Ridge CDP (part)	3,082	2,275	55.5	1,767	54.1	371	61.2	807	647	59	2.77	3.23
Dumfries district	17,485	13,822	55.7	10,691	54.2	2,319	62.9	3,663	2,893	528	3.04	3.40
Cherry Hill CDP (part)	2,973	2,268	64.5	1,602	64.3	499	68.1	705	541	30	3.13	3.56
Dumfries town	1,531	1,146	53.1	682	51.0	347	59.9	385	278	66	3.23	3.64
Independent Hill CDP (part)	858	803	65.3	701	65.3	73	64.4	55	38	2	3.50	3.59
Montclair CDP	6,688	5,467	46.9	4,553	45.2	681	54.9	1,221	986	266	2.93	3.23
Neabsco CDP (part)	83	74	60.8	63	60.3	10	60.0	9	7	0	3.18	3.38
Quantico town	248	105	50.5	68	51.5	23	52.2	143	129	24	1.94	3.02
Quantico Base CDP (part)	1,051	1,033	81.5	961	80.6	45	95.6	18	16	1	3.54	3.56
Triangle CDP	2,848	1,964	55.7	1,325	51.4	466	69.7	884	706	117	2.86	3.41
Gainesville district	24,827	18,395	51.5	14,557	50.8	2,597	57.5	6,432	4,808	1,396	2.94	3.34
Bull Run CDP (part)	5,313	3,157	60.3	1,950	59.5	865	64.4	2,156	1,558	225	2.67	3.30
Bull Run Mountain Estates CDP	459	349	41.0	297	40.1	32	40.6	110	83	12	2.73	3.13
Gainesville CDP (part)	1,591	1,293	59.9	1,080	60.6	146	61.6	298	216	29	3.09	3.41
Haymarket town	585	460	62.4	376	62.8	57	63.2	125	89	10	3.05	3.39
Loch Lomond CDP (part)	1,039	807	43.9	610	45.4	113	43.4	232	158	73	3.52	3.74
Sudley CDP	5,114	3,610	52.8	2,499	52.9	731	56.5	1,504	1,111	362	3.17	3.59
Neabsco district	15,329	11,724	54.1	8,117	53.6	2,579	59.2	3,605	2,750	610	3.20	3.59
County Center CDP (part)	559	414	64.7	241	58.5	141	75.9	145	107	5	2.67	3.06
Dale City CDP (part)	13,616	10,397	52.5	7,272	52.2	2,202	57.0	3,219	2,463	580	3.21	3.60
Neabsco CDP (part)	1,003	799	68.8	521	68.3	214	72.0	204	148	18	3.29	3.68
Potomac Mills CDP (part)	151	114	63.2	83	66.3	22	54.5	37	32	7	3.30	3.81
Occoquan district	14,880	10,303	49.5	7,724	47.6	1,890	57.8	4,577	3,761	935	2.70	3.24
Lake Ridge CDP (part)	12,039	8,470	49.4	6,345	47.6	1,576	57.7	3,569	2,946	760	2.70	3.21
Occoquan town (part)	525	225	26.2	177	21.5	32	46.9	300	254	44	1.78	2.54
Potomac Mills CDP (part)	1,529	1,221	55.0	970	53.7	172	58.7	308	231	80	3.32	3.67
Woodbridge district	17,796	12,666	55.4	8,661	54.9	2,735	60.6	5,130	3,957	743	3.04	3.50
Cherry Hill CDP (part)	2,256	1,604	63.6	959	64.7	495	65.3	652	534	132	2.96	3.49
Marumsco CDP	11,048	7,794	55.6	5,087	55.5	1,805	59.9	3,254	2,476	532	3.17	3.61
Neabsco CDP (part)	2,800	2,188	55.8	1,798	55.6	265	59.6	612	449	18	2.99	3.37
Woodbridge CDP	1,691	1,079	41.1	816	38.0	170	55.9	612	498	61	2.39	2.95
Pulaski County	14,821	9,764	34.6	7,332	30.0	1,737	47.7	5,057	4,339	1,785	2.29	2.80
Cloyd district	3,098	2,074	34.3	1,631	30.7	309	44.3	1,024	869	344	2.29	2.79
Belspring CDP	110	69	36.2	59	32.2	9	55.6	41	36	15	2.33	2.97

Table 7.
Households and Families: 2010—Con.

[For information on confidentiality protection, nonsampling error, and definitions, see Selected Appendixes at <www.census.gov/prod/cen2010/cph-1-a.pdf>]

State County County Subdivision Place	Total households	Family households: Total: Number	Family households: Total: Percent with own children under 18 years	Family households: Husband-wife family: Number	Family households: Husband-wife family: Percent with own children under 18 years	Family households: Female householder, no husband present: Number	Family households: Female householder, no husband present: Percent with own children under 18 years	Nonfamily households: Total	Nonfamily households: Householder living alone: Total	Nonfamily households: Householder living alone: 65 years and over	Average size: House-holds	Average size: Families
Pulaski County—Con.												
Cloyd district—Con.												
Fairlawn CDP	1,079	674	35.9	532	32.0	93	49.5	405	347	145	2.19	2.76
New River CDP	110	78	23.1	55	23.6	16	6.3	32	27	13	2.22	2.63
Parrott CDP	194	131	29.0	97	24.7	26	38.5	63	54	17	2.24	2.73
Draper district	3,041	1,989	35.4	1,471	29.8	380	50.8	1,052	901	370	2.28	2.80
Draper CDP	132	102	35.3	82	30.5	12	58.3	30	29	15	2.42	2.75
Dublin town (part)	720	375	42.1	226	28.3	123	65.0	345	289	97	1.99	2.68
Pulaski town (part)	516	332	35.2	209	28.7	79	38.0	184	147	58	2.40	2.91
Ingles district	2,809	1,922	31.7	1,505	28.1	283	42.0	887	769	290	2.28	2.73
Allisonia CDP	53	32	21.9	27	22.2	2	0.0	21	17	8	2.21	2.88
Dublin town (part)	168	118	37.3	81	32.1	26	53.8	50	45	21	2.42	2.88
Hiwassee CDP	109	77	32.5	52	34.6	12	0.0	32	31	15	2.42	2.91
Snowville CDP	60	43	41.9	36	38.9	3	66.7	17	16	7	2.48	3.00
Massie district	3,075	1,943	37.1	1,431	31.1	390	55.4	1,132	971	439	2.25	2.80
Dublin town (part)	0	0	(X)	0	(X)	0	(X)	0	0	0	0.00	0.00
Pulaski town (part)	1,994	1,187	39.9	777	32.2	324	57.1	807	703	324	2.23	2.86
Robinson district	2,798	1,836	34.6	1,294	30.1	375	43.5	962	829	342	2.34	2.86
Pulaski town (part)	1,416	880	38.4	578	33.6	213	45.5	536	471	189	2.30	2.89
Rappahannock County	3,072	2,111	34.4	1,685	30.9	264	47.7	961	809	363	2.39	2.85
Hampton district	577	385	29.9	305	26.6	57	36.8	192	164	74	2.18	2.65
Washington town	66	32	31.3	22	18.2	8	50.0	34	32	14	1.64	2.19
Jackson district	611	448	39.1	370	36.8	48	50.0	163	130	55	2.61	3.01
Piedmont district	589	392	32.1	313	28.1	42	54.8	197	165	74	2.29	2.78
Sperryville CDP	147	100	36.0	77	33.8	14	50.0	47	40	18	2.33	2.83
Stonewall-Hawthorne district	664	454	33.9	371	30.7	51	45.1	210	182	94	2.40	2.89
Wakefield district	631	432	36.1	326	31.3	66	53.0	199	168	66	2.43	2.88
Chester Gap CDP (part)	221	163	41.1	126	38.1	19	52.6	58	47	19	2.66	3.07
Flint Hill CDP	103	61	34.4	46	21.7	10	70.0	42	39	20	2.03	2.59
Richmond County	3,159	2,031	36.3	1,480	33.0	407	43.7	1,128	987	503	2.36	2.94
District 1	578	382	31.7	244	26.6	106	38.7	196	173	87	2.37	2.88
District 2	653	441	39.2	314	40.1	87	27.6	212	189	87	2.50	3.07
Warsaw town (part)	96	56	50.0	41	53.7	11	36.4	40	34	13	2.35	3.13
District 3	666	369	33.1	284	27.1	68	55.9	297	272	136	2.03	2.71
Warsaw town (part)	399	192	34.4	140	27.9	42	57.1	207	194	96	1.92	2.75
District 4	685	423	37.1	315	31.4	83	55.4	262	219	135	2.29	2.88
District 5	577	416	39.4	323	37.5	63	46.0	161	134	58	2.68	3.15
Warsaw town (part)	0	0	(X)	0	(X)	0	(X)	0	0	0	0.00	0.00
Roanoke County	37,608	25,941	40.4	20,941	37.7	3,738	51.9	11,667	10,049	4,331	2.39	2.89
Catawba district	7,257	5,429	36.9	4,517	36.0	672	39.6	1,828	1,586	802	2.51	2.92
Glenvar CDP	428	174	32.2	132	27.3	37	48.6	254	251	226	1.70	2.64
Hollins CDP (part)	185	128	46.1	95	43.2	26	53.8	57	49	16	2.36	2.84
Cave Spring district	7,815	4,852	41.5	3,873	38.7	719	53.3	2,963	2,549	911	2.25	2.86
Cave Spring CDP (part)	5,879	3,394	39.6	2,625	35.7	581	53.0	2,485	2,156	766	2.13	2.80
Hollins district	7,826	5,231	39.9	4,221	37.1	768	52.1	2,595	2,297	1,059	2.35	2.89
Hollins CDP (part)	5,798	3,630	38.5	2,794	34.8	647	51.5	2,168	1,920	915	2.26	2.87
Vinton district	7,338	5,096	41.2	3,831	36.1	943	56.5	2,242	1,888	828	2.41	2.88
Vinton town	3,494	2,174	46.6	1,426	38.6	568	62.1	1,320	1,119	448	2.27	2.85
Windsor Hills district	7,372	5,333	42.6	4,499	40.3	636	56.3	2,039	1,729	731	2.47	2.92
Cave Spring CDP (part)	5,181	3,582	43.0	2,933	40.2	505	56.6	1,599	1,349	588	2.39	2.88
Rockbridge County	9,555	6,399	34.1	5,054	30.3	934	49.6	3,156	2,605	1,185	2.32	2.77
Buffalo district	1,886	1,335	31.2	1,114	28.2	154	47.4	551	445	203	2.31	2.69
Kerrs Creek district	2,196	1,401	30.7	1,152	27.5	174	50.0	795	649	324	2.25	2.71
East Lexington CDP (part)	86	46	37.0	42	35.7	3	66.7	40	14	6	3.01	2.85
Natural Bridge district	1,285	838	40.1	586	35.2	181	50.3	447	377	184	2.37	2.88
Glasgow town	476	304	43.8	195	40.0	86	51.2	172	144	80	2.38	2.92
South River district	1,947	1,354	34.4	1,061	31.6	189	42.3	593	491	223	2.39	2.82
East Lexington CDP (part)	7	6	66.7	6	66.7	0	(X)	1	1	1	2.57	2.83
Walkers Creek district	2,241	1,471	36.3	1,141	31.5	236	55.9	770	643	251	2.29	2.76
East Lexington CDP (part)	500	266	54.5	148	41.9	96	71.9	234	185	51	2.20	2.73
Goshen town	160	98	41.8	65	38.5	19	52.6	62	54	21	2.26	2.86
Rockingham County	29,177	21,119	41.0	17,153	38.2	2,689	53.0	8,058	6,653	2,948	2.57	3.01
Ashby district	7,680	5,595	42.7	4,644	40.9	660	51.8	2,085	1,747	864	2.63	3.10
Bridgewater town	1,995	1,278	39.7	1,016	34.8	204	59.3	717	625	373	2.26	2.84
Dayton town	624	425	43.3	356	41.9	44	52.3	199	167	69	2.45	2.98
Massanetta Springs CDP (part)	565	489	53.0	445	52.1	30	60.0	76	62	27	3.02	3.26
Mount Crawford town	186	124	36.3	94	34.0	21	57.1	62	48	10	2.33	2.84
Central district	4,961	3,536	39.4	3,016	36.5	334	59.6	1,425	1,176	527	2.53	3.00
Belmont Estates CDP	494	409	32.3	379	31.7	21	47.6	85	78	38	2.55	2.83
Massanetta Springs CDP (part)	1,278	847	41.3	735	36.6	76	73.7	431	384	232	2.32	2.89
Massanutten CDP (part)	0	0	(X)	0	(X)	0	(X)	0	0	0	0.00	0.00
Linville district	3,012	2,274	41.2	1,869	38.9	252	52.0	738	583	223	2.66	3.05
Plains district	5,849	4,167	40.3	3,315	36.5	589	54.2	1,682	1,383	612	2.50	2.94
Broadway town	1,470	1,024	48.3	765	42.1	197	68.5	446	380	139	2.50	2.98
Timberville town	1,067	681	46.4	502	41.6	129	53.5	386	311	170	2.36	2.91
Stonewall district	7,675	5,547	40.6	4,309	37.4	854	50.9	2,128	1,764	722	2.53	2.95

Table 7.
Households and Families: 2010—Con.

[For information on confidentiality protection, nonsampling error, and definitions, see Selected Appendixes at <www.census.gov/prod/cen2010/cph-1-a.pdf>]

State County County Subdivision Place	Total households	Family households: Total: Number	Family households: Total: Percent with own children under 18 years	Family households: Husband-wife family: Number	Family households: Husband-wife family: Percent with own children under 18 years	Family households: Female householder, no husband present: Number	Family households: Female householder, no husband present: Percent with own children under 18 years	Nonfamily households: Total	Nonfamily households: Householder living alone: Total	Nonfamily households: Householder living alone: 65 years and over	Average size: House-holds	Average size: Families
Rockingham County—Con.												
Stonewall district—Con.												
Elkton town	1,143	719	42.7	503	37.4	161	49.7	424	347	158	2.38	2.93
Grottoes town (part)	1,074	736	50.5	529	47.4	148	58.8	338	290	108	2.48	3.00
Massanutten CDP (part)	884	676	43.2	576	41.1	72	55.6	208	169	56	2.59	2.96
Russell County	11,943	8,383	36.1	6,663	34.0	1,205	44.9	3,560	3,139	1,428	2.38	2.86
Castlewood district	2,952	1,986	36.0	1,542	33.3	292	46.9	966	835	429	2.39	2.92
Castlewood CDP	851	587	37.1	428	31.5	102	51.0	264	229	123	2.39	2.83
Cleveland town	93	47	42.6	30	36.7	10	70.0	46	40	16	2.17	2.98
Dante CDP (part)	234	153	34.6	113	33.6	26	34.6	81	72	42	2.42	3.01
St. Paul town (part)	82	64	29.7	54	27.8	9	44.4	18	16	7	2.41	2.73
Lebanon district	5,928	4,195	36.4	3,386	34.1	592	45.8	1,733	1,521	685	2.37	2.83
Lebanon town	1,507	884	40.4	618	35.0	212	55.2	623	550	254	2.17	2.84
New Garden district	3,063	2,202	35.8	1,735	34.4	321	41.4	861	783	314	2.40	2.85
Honaker town	603	408	39.2	294	37.1	80	41.3	195	173	81	2.38	2.89
Raven CDP (part)	148	105	40.0	83	36.1	13	38.5	43	40	16	2.40	2.90
Scott County	9,775	6,642	34.4	5,267	31.8	959	43.6	3,133	2,805	1,338	2.30	2.81
District 1	1,634	1,108	35.8	866	33.0	184	42.4	526	474	227	2.28	2.79
Weber City town	587	362	33.7	243	30.0	99	40.4	225	205	106	2.11	2.69
District 2	1,655	1,183	33.3	952	30.7	159	46.5	472	428	202	2.37	2.83
District 3	1,690	1,192	34.1	949	31.5	162	43.8	498	442	203	2.35	2.81
Nickelsville town	170	114	31.6	91	26.4	17	52.9	56	53	29	2.25	2.77
District 4	1,536	965	34.3	738	32.4	167	38.9	571	527	268	2.21	2.82
Gate City town	955	561	35.3	420	33.6	107	39.3	394	371	193	2.13	2.82
District 5	1,649	1,168	33.8	943	32.3	143	41.3	481	423	202	2.37	2.82
Dungannon town	136	96	37.5	71	33.8	16	50.0	40	36	15	2.44	2.91
District 6	1,611	1,026	35.4	819	30.9	144	49.3	585	511	236	2.23	2.80
Clinchport town	31	17	41.2	11	45.5	4	25.0	14	11	3	2.26	2.88
Duffield town	42	30	40.0	23	30.4	5	60.0	12	11	6	2.17	2.60
Shenandoah County	17,076	11,671	38.5	9,052	34.0	1,786	53.6	5,405	4,409	2,105	2.43	2.90
District 1	2,953	1,977	32.0	1,620	28.3	236	46.2	976	819	411	2.31	2.80
Basye CDP (part)	411	278	18.0	247	14.2	16	37.5	133	114	55	2.06	2.45
Mount Jackson town (part)	7	5	40.0	4	25.0	1	100.0	2	2	0	2.14	2.60
New Market town	907	522	40.6	380	33.7	107	57.0	385	330	167	2.23	2.91
District 2	2,333	1,660	39.3	1,289	35.0	236	50.8	673	551	252	2.52	2.92
Basye CDP (part)	162	110	44.5	89	38.2	12	50.0	52	39	9	2.52	2.96
Mount Jackson town (part)	734	520	49.0	367	41.4	96	69.8	214	173	86	2.66	3.06
District 3	2,497	1,799	35.0	1,436	31.6	241	49.0	698	551	261	2.50	2.90
Edinburg town	461	275	42.9	179	33.5	67	62.7	186	145	54	2.26	2.81
Woodstock town (part)	1	1	100.0	1	100.0	0	(X)	0	0	0	3.00	3.00
District 4	3,066	1,975	40.7	1,409	33.9	420	57.4	1,091	904	466	2.36	2.88
Woodstock town (part)	2,098	1,281	44.4	845	36.2	349	60.2	817	678	363	2.30	2.87
District 5	2,714	2,021	37.1	1,679	34.6	204	46.6	693	549	253	2.55	2.92
Maurertown CDP	305	203	43.3	166	39.8	21	52.4	102	76	35	2.52	3.00
Toms Brook town	95	71	49.3	43	44.2	17	58.8	24	18	8	2.72	3.03
District 6	3,513	2,239	45.7	1,619	40.2	449	61.0	1,274	1,035	462	2.41	2.97
Strasburg town	2,697	1,670	48.1	1,140	41.7	391	62.1	1,027	832	359	2.37	2.96
Smyth County	13,319	9,056	37.1	6,640	32.7	1,635	49.2	4,263	3,684	1,675	2.36	2.84
Atkins district	2,054	1,391	33.6	1,051	29.3	233	45.9	663	575	268	2.30	2.77
Atkins CDP	495	323	42.1	210	33.3	79	50.6	172	152	55	2.31	2.83
Marion town (part)	635	400	27.8	306	23.9	69	39.1	235	211	123	2.13	2.66
Chilhowie district	1,896	1,352	38.3	1,022	35.6	223	45.3	544	464	201	2.43	2.86
Chilhowie town	690	447	40.5	315	36.8	89	47.2	243	208	89	2.30	2.80
Seven Mile Ford CDP (part)	70	50	22.0	32	18.8	10	30.0	20	17	12	2.24	2.54
North Fork district	1,861	1,248	37.5	933	33.5	216	48.6	613	514	239	2.36	2.84
McMullin CDP	194	144	34.0	114	33.3	23	34.8	50	47	31	2.39	2.83
Seven Mile Ford CDP (part)	258	124	42.7	74	21.6	42	71.4	134	96	38	2.15	2.56
Park district	1,907	1,196	42.2	767	32.2	320	63.8	711	634	262	2.24	2.81
Marion town (part)	1,371	815	43.2	483	31.5	253	64.0	556	503	206	2.18	2.82
Royal Oak district	1,843	1,236	36.9	888	33.1	225	46.2	607	519	204	2.36	2.86
Adwolf CDP (part)	478	351	34.2	269	33.1	55	38.2	127	110	49	2.38	2.76
Marion town (part)	485	269	37.2	155	31.6	71	46.5	216	192	83	2.15	2.88
Seven Mile Ford CDP (part)	33	23	13.0	21	9.5	2	50.0	10	7	3	2.15	2.43
Rye Valley district	1,965	1,399	36.5	1,081	32.6	199	45.7	566	482	238	2.42	2.83
Adwolf CDP (part)	151	116	28.4	93	25.8	16	18.8	35	25	11	2.58	2.91
Sugar Grove CDP	304	204	45.1	141	41.8	33	48.5	100	81	47	2.49	3.00
Saltville district	1,793	1,234	35.5	898	32.3	219	42.0	559	496	263	2.41	2.91
Saltville town (part)	791	532	35.9	354	31.4	115	44.3	259	242	128	2.36	2.91
Southampton County	6,719	4,825	38.4	3,501	35.3	975	47.8	1,894	1,604	709	2.53	2.99
Berlin and Ivor district	1,159	865	37.1	700	34.1	111	47.7	294	242	109	2.57	2.97
Ivor town	136	99	39.4	75	34.7	16	56.3	37	29	16	2.49	2.88
Boykins and Branchville district	931	662	35.5	435	31.3	176	43.8	269	243	113	2.55	3.06
Boykins town	222	151	35.1	107	33.6	29	41.4	71	63	36	2.54	3.12
Branchville town	41	34	44.1	22	31.8	9	66.7	7	7	5	2.78	3.03
Capron district	1,078	781	37.8	559	39.5	158	33.5	297	255	115	2.55	3.00
Capron town	65	40	50.0	30	43.3	4	50.0	25	16	10	2.55	3.05

Table 7.
Households and Families: 2010—Con.

[For information on confidentiality protection, nonsampling error, and definitions, see Selected Appendixes at <www.census.gov/prod/cen2010/cph-1-a.pdf>]

State County County Subdivision Place	Total households	Family households: Total: Number	Family households: Total: Percent with own children under 18 years	Family households: Husband-wife family: Number	Family households: Husband-wife family: Percent with own children under 18 years	Family households: Female householder, no husband present: Number	Family households: Female householder, no husband present: Percent with own children under 18 years	Nonfamily households: Total	Nonfamily households: Householder living alone: Total	Nonfamily households: Householder living alone: 65 years and over	Average size: House-holds	Average size: Families
Southampton County—Con.												
Capron district—Con.												
Newsoms town (part)	18	12	41.7	8	50.0	3	33.3	6	5	3	2.39	3.00
Drewryville district	374	250	38.0	157	38.9	70	40.0	124	107	59	2.50	3.09
Franklin district	1,112	817	37.7	659	35.2	110	46.4	295	242	96	2.49	2.88
Jerusalem district	1,070	755	44.2	519	37.2	183	60.7	315	267	113	2.47	2.95
Courtland town	475	315	49.8	164	38.4	132	65.2	160	143	62	2.34	2.91
Sedley CDP	193	136	41.9	104	38.5	17	58.8	57	46	22	2.44	2.85
Newsoms district	995	695	38.3	472	32.4	167	55.7	300	248	104	2.57	3.09
Newsoms town (part)	121	78	35.9	59	30.5	15	60.0	43	37	14	2.30	2.87
Southampton Meadows CDP	207	140	56.4	45	37.8	79	65.8	67	50	16	2.86	3.41
Spotsylvania County	41,942	32,431	48.8	25,473	46.9	4,904	56.8	9,511	7,348	2,605	2.91	3.27
Battlefield district	6,350	4,483	47.1	3,373	43.5	799	60.1	1,867	1,408	385	2.71	3.17
Berkeley district	5,523	4,396	44.7	3,522	43.4	584	47.4	1,127	827	286	2.97	3.27
Spotsylvania Courthouse CDP (part)	774	629	45.9	508	45.3	83	49.4	145	110	28	3.01	3.30
Chancellor district	5,221	4,446	52.5	3,678	51.3	548	59.3	775	570	148	3.20	3.42
Lake Wilderness CDP	862	698	53.9	554	51.1	100	65.0	164	110	19	3.10	3.41
Courtland district	5,529	3,729	43.7	2,873	40.5	608	56.9	1,800	1,498	859	2.62	3.17
Lee Hill district	7,011	5,516	55.3	4,279	54.6	871	59.9	1,495	1,155	317	2.98	3.34
Spotsylvania Courthouse CDP (part)	0	0	(X)	0	(X)	0	(X)	0	0	0	0.00	0.00
Livingston district	6,028	4,846	41.6	3,910	39.2	619	50.4	1,182	898	328	2.84	3.12
Spotsylvania Courthouse CDP (part)	677	509	47.0	366	42.1	108	64.8	168	129	33	2.82	3.20
Salem district	6,280	5,015	54.2	3,838	52.7	875	59.8	1,265	992	282	3.04	3.37
Stafford County	41,769	33,311	52.7	26,742	50.8	4,727	63.3	8,458	6,546	1,801	3.00	3.34
Aquia district	7,021	5,366	53.2	4,138	49.8	891	67.1	1,655	1,250	205	2.91	3.29
Aquia Harbour CDP (part)	843	705	41.8	611	39.8	62	59.7	138	104	36	3.01	3.26
Stafford Courthouse CDP (part)	976	663	57.3	453	49.2	148	80.4	313	232	26	2.73	3.22
Falmouth district	7,379	5,399	49.5	4,128	45.9	925	62.8	1,980	1,575	558	2.74	3.18
Falmouth CDP (part)	1,375	1,041	46.1	791	42.7	180	61.1	334	255	90	2.81	3.16
Southern Gateway CDP (part)	1,112	620	61.1	362	54.4	186	73.1	492	362	40	2.39	3.06
Garrisonville district	4,549	3,828	60.9	2,986	59.2	633	70.3	721	563	63	3.17	3.45
George Washington district	5,275	4,034	45.9	3,216	44.3	578	53.8	1,241	980	430	2.84	3.22
Falmouth CDP (part)	197	81	34.6	70	32.9	7	28.6	116	111	90	1.87	2.86
Griffis-Widewater district	5,255	4,127	53.9	3,198	50.8	696	70.4	1,128	853	140	2.96	3.32
Aquia Harbour CDP (part)	1,380	1,209	45.6	1,069	44.2	97	58.8	171	127	30	3.04	3.22
Boswell's Corner CDP	480	339	56.6	228	54.8	75	66.7	141	109	13	2.86	3.36
Quantico Base CDP (part)	0	0	(X)	0	(X)	0	(X)	0	0	0	0.00	0.00
Hartwood district	6,370	5,441	53.2	4,681	53.0	514	54.9	929	711	191	3.20	3.45
Falmouth CDP (part)	14	11	45.5	6	16.7	3	100.0	3	1	0	2.93	2.91
Southern Gateway CDP (part)	58	39	33.3	32	34.4	4	50.0	19	11	6	2.62	3.00
Stafford Courthouse CDP (part)	97	86	48.8	80	48.8	3	66.7	11	11	4	3.12	3.36
Rock Hill district	5,920	5,116	53.5	4,395	52.9	490	58.0	804	614	214	3.27	3.50
Surry County	2,826	1,975	32.9	1,455	30.7	392	38.0	851	727	288	2.50	3.00
Bacons Castle district	548	392	36.7	283	36.4	85	34.1	156	132	45	2.63	3.11
Carsley district	533	391	30.9	291	30.9	72	29.2	142	121	51	2.58	3.00
Claremont district	619	407	31.7	277	25.6	105	46.7	212	188	70	2.34	2.90
Claremont town	161	110	26.4	83	24.1	21	28.6	51	43	16	2.35	2.85
Dendron district	535	379	33.5	285	32.6	68	32.4	156	130	69	2.56	3.09
Dendron town	108	68	32.4	44	29.5	15	33.3	40	33	20	2.52	3.24
Surry district	591	406	31.5	319	27.9	62	45.2	185	156	53	2.41	2.91
Scotland CDP	88	54	29.6	40	22.5	13	53.8	34	30	14	2.31	2.94
Surry town	99	67	46.3	48	41.7	13	53.8	32	24	5	2.46	2.91
Sussex County	3,994	2,633	34.8	1,700	30.4	731	46.0	1,361	1,179	505	2.38	2.92
Courthouse district	499	346	34.4	238	31.5	85	43.5	153	130	55	2.46	2.97
Sussex CDP	68	48	50.0	33	51.5	10	60.0	20	17	8	2.49	2.94
Henry district	556	353	33.1	221	26.7	102	50.0	203	181	92	2.26	2.85
Jarratt town (part)	66	47	44.7	23	21.7	22	72.7	19	17	9	2.06	2.40
Newville district	400	261	28.7	200	27.5	43	37.2	139	117	43	2.33	2.89
Stony Creek district	628	396	33.3	259	31.7	109	37.6	232	198	78	2.31	2.86
Stony Creek town	85	54	27.8	40	22.5	8	37.5	31	24	10	2.33	2.83
Wakefield district	777	505	38.2	316	34.2	144	43.1	272	235	95	2.38	2.95
Wakefield town	388	244	36.5	153	34.0	71	36.6	144	124	58	2.39	3.01
Waverly district	1,134	772	36.3	466	29.4	248	52.0	362	318	142	2.45	2.95
Waverly town	824	546	36.4	314	31.2	191	47.6	278	244	115	2.44	3.00
Tazewell County	18,449	12,740	36.2	9,927	33.3	1,980	46.1	5,709	5,038	2,328	2.35	2.84
Eastern district	3,731	2,523	38.9	1,972	34.7	391	54.0	1,208	1,063	496	2.33	2.85
Bluefield town	2,229	1,471	38.1	1,129	33.2	244	54.9	758	670	327	2.30	2.85
Springville CDP (part)	559	380	41.8	290	36.6	62	58.1	179	152	63	2.37	2.88
Northern district	3,412	2,400	34.0	1,883	32.1	347	40.9	1,012	888	435	2.41	2.89
Pocahontas town	178	97	35.1	62	29.0	22	50.0	81	71	29	2.19	3.01
Springville CDP (part)	20	14	28.6	12	25.0	1	0.0	6	5	0	2.35	2.79
Northwestern district	3,822	2,516	37.0	1,845	34.0	491	44.4	1,306	1,146	515	2.32	2.85
Raven CDP (part)	797	548	38.7	385	35.1	107	48.6	249	218	94	2.40	2.88
Richlands town (part)	2,451	1,557	37.9	1,141	34.9	320	43.8	894	787	335	2.27	2.85
Southern district	3,825	2,629	36.0	2,041	32.1	432	49.8	1,196	1,086	496	2.32	2.82
Gratton CDP	379	290	33.1	242	32.2	32	37.5	89	73	35	2.47	2.82

Table 7.
Households and Families: 2010—Con.

[For information on confidentiality protection, nonsampling error, and definitions, see Selected Appendixes at <www.census.gov/prod/cen2010/cph-1-a.pdf>]

State County County Subdivision Place	Total households	Family households: Total: Number	Family households: Total: Percent with own children under 18 years	Family households: Husband-wife family: Number	Family households: Husband-wife family: Percent with own children under 18 years	Family households: Female householder, no husband present: Number	Family households: Female householder, no husband present: Percent with own children under 18 years	Nonfamily households: Total	Nonfamily households: Householder living alone: Total	Nonfamily households: Householder living alone: 65 years and over	Average size: House-holds	Average size: Families
Tazewell County—Con.												
Southern district—Con.												
Tazewell town	1,982	1,257	37.7	904	31.3	265	54.0	725	661	294	2.23	2.82
Western district	3,659	2,672	35.2	2,186	33.7	319	39.8	987	855	386	2.39	2.80
Cedar Bluff town	484	324	38.3	239	32.2	59	45.8	160	138	61	2.35	2.82
Claypool Hill CDP	716	540	33.7	459	33.1	59	39.0	176	152	67	2.36	2.72
Richlands town (part)	101	75	36.0	54	35.2	16	37.5	26	23	11	2.43	2.80
Warren County	14,085	9,803	42.8	7,448	39.8	1,582	53.5	4,282	3,390	1,196	2.62	3.10
Fork district	2,675	1,841	40.2	1,396	37.5	301	50.2	834	672	281	2.57	3.07
Front Royal town (part)	1,033	613	48.6	376	43.9	170	57.6	420	348	162	2.45	3.13
Happy Creek district	3,557	2,517	46.3	1,955	43.4	376	55.9	1,040	806	312	2.67	3.14
Apple Mountain Lake CDP	468	355	52.4	307	51.5	27	66.7	113	71	12	2.98	3.33
Chester Gap CDP (part)	21	17	35.3	14	35.7	2	50.0	4	3	0	2.71	3.00
Front Royal town (part)	1,751	1,248	45.9	878	40.3	266	58.3	503	424	225	2.64	3.10
Shenandoah Farms CDP (part)	14	9	22.2	8	25.0	0	(X)	5	3	0	2.71	3.22
Skyland Estates CDP	333	212	46.2	175	45.1	21	52.4	121	86	11	2.49	3.07
North River district	2,289	1,630	41.3	1,186	38.2	294	49.7	659	529	200	2.63	3.08
Front Royal town (part)	1,179	818	42.8	543	37.6	198	55.6	361	293	118	2.60	3.04
Shenandoah district	3,081	2,106	44.3	1,654	42.6	286	53.1	975	759	221	2.64	3.16
Front Royal town (part)	822	506	41.3	325	36.9	132	53.8	316	262	106	2.41	3.01
Shenandoah Farms CDP (part)	1,115	764	48.3	638	47.5	64	50.0	351	251	38	2.66	3.17
Shenandoah Shores CDP	306	229	50.2	190	48.4	23	73.9	77	60	15	3.05	3.53
South River district	2,483	1,709	39.8	1,257	34.6	325	57.5	774	624	182	2.54	3.03
Chester Gap CDP (part)	75	51	52.9	43	53.5	3	66.7	24	22	2	2.59	3.14
Front Royal town (part)	776	462	48.5	210	39.0	208	58.7	314	258	66	2.44	3.10
Washington County	22,843	15,509	34.8	12,472	32.0	2,083	46.6	7,334	6,294	2,735	2.33	2.82
Harrison district	3,782	2,124	35.6	1,645	31.1	353	52.4	1,658	1,393	548	2.10	2.74
Abingdon town (part)	2,522	1,308	35.2	983	30.4	245	49.4	1,214	1,019	410	2.02	2.72
Meadow View CDP (part)	11	7	28.6	5	20.0	1	0.0	4	4	2	2.36	3.00
Jefferson district	3,112	2,243	34.8	1,819	32.5	277	40.8	869	756	360	2.43	2.85
Emory CDP (part)	2	0	(X)	0	(X)	0	(X)	2	2	0	1.00	0.00
Meadow View CDP (part)	28	20	40.0	17	29.4	2	100.0	8	7	4	2.32	2.65
Saltville town (part)	88	61	32.8	45	31.1	13	38.5	27	24	14	2.40	2.92
Madison district	3,575	2,399	35.3	1,960	31.9	305	52.5	1,176	1,021	428	2.27	2.77
Abingdon town (part)	1,356	748	39.4	525	33.3	155	56.1	608	529	206	2.09	2.77
Monroe district	3,010	2,087	34.3	1,626	30.8	295	47.8	923	768	331	2.38	2.83
Emory CDP (part)	282	179	34.6	145	32.4	22	40.9	103	84	24	2.19	2.66
Glade Spring town	596	411	34.8	311	31.5	72	48.6	185	160	85	2.44	2.96
Meadow View CDP (part)	357	235	33.2	176	28.4	36	58.3	122	98	32	2.33	2.80
Taylor district	3,179	2,218	33.9	1,763	32.0	309	40.5	961	840	414	2.36	2.82
Damascus town	426	215	30.2	155	29.0	44	31.8	211	185	100	1.91	2.61
Tyler district	2,937	2,124	35.1	1,729	32.9	272	44.5	813	706	328	2.46	2.91
Wilson district	3,248	2,314	34.9	1,930	32.5	272	46.0	934	810	326	2.39	2.83
Westmoreland County	7,310	4,845	31.7	3,509	27.0	981	45.9	2,465	2,086	1,023	2.38	2.88
Cople district	2,136	1,455	26.2	1,034	21.4	321	40.2	681	569	296	2.38	2.83
Montross district	1,431	967	31.4	701	28.5	189	39.7	464	397	222	2.41	2.89
Montross town	184	91	35.2	60	35.0	19	26.3	93	85	57	2.09	2.92
Washington district	3,743	2,423	35.1	1,774	29.8	471	52.2	1,320	1,120	505	2.36	2.91
Colonial Beach town	1,588	940	35.4	628	28.8	242	53.3	648	557	246	2.20	2.83
Wise County	15,968	10,892	39.1	8,036	35.4	2,006	51.0	5,076	4,379	1,814	2.40	2.90
District 1	3,850	2,695	40.1	1,959	36.8	523	50.9	1,155	1,012	424	2.45	2.94
Appalachia town	742	482	48.8	274	43.1	158	59.5	260	229	92	2.36	2.92
Pound town (part)	372	255	44.7	173	36.4	62	64.5	117	97	35	2.40	2.91
Wise town (part)	4	4	75.0	3	66.7	0	(X)	0	0	0	3.75	3.50
District 2	4,268	2,815	38.6	2,092	34.5	494	52.6	1,453	1,210	478	2.36	2.87
Coeburn town (part)	561	365	43.6	230	37.8	102	56.9	196	172	66	2.43	2.98
Pound town (part)	53	43	37.2	39	33.3	3	66.7	10	10	5	2.62	2.98
Wise town (part)	1,481	867	36.9	614	31.8	162	53.7	614	489	198	2.18	2.75
District 3	3,803	2,575	39.8	1,841	35.1	542	52.2	1,228	1,079	453	2.39	2.91
Big Stone Gap town	1,856	1,194	41.8	793	34.9	312	58.0	662	591	238	2.33	2.90
District 4	4,047	2,807	38.0	2,144	35.4	447	47.9	1,240	1,078	459	2.40	2.87
Coeburn town (part)	312	203	36.9	131	35.1	43	44.2	109	89	35	2.42	2.93
Riverview CDP	297	219	46.6	155	47.7	42	47.6	78	67	37	2.63	3.07
St. Paul town (part)	350	217	39.6	150	33.3	50	58.0	133	126	62	2.21	2.82
Wise town (part)	3	1	0.0	1	0.0	0	(X)	2	2	1	1.33	2.00
Wythe County	12,472	8,356	36.9	6,427	33.0	1,332	49.6	4,116	3,580	1,534	2.32	2.83
Black Lick district	2,052	1,451	38.0	1,117	34.8	219	50.2	601	515	236	2.42	2.86
Rural Retreat town	625	438	37.0	322	32.0	76	52.6	187	159	78	2.37	2.80
Wytheville town (part)	1	0	(X)	0	(X)	0	(X)	1	1	0	1.00	0.00
East Wytheville district	2,389	1,346	36.4	1,005	31.1	258	51.2	1,043	950	443	2.07	2.74
Wytheville town (part)	2,000	1,052	36.8	752	30.6	234	51.3	948	866	410	2.00	2.73
Fort Chiswell district	1,927	1,410	37.6	1,137	36.0	179	41.3	517	428	150	2.48	2.88
Fort Chiswell CDP	386	271	39.1	224	36.6	35	54.3	115	89	39	2.43	2.89
Max Meadows CDP	224	171	34.5	135	31.1	28	42.9	53	48	23	2.51	2.88
Lead Mines district	2,038	1,467	35.3	1,180	31.8	177	49.2	571	487	205	2.46	2.88
Ivanhoe CDP (part)	198	128	35.9	103	33.0	17	47.1	70	59	27	2.26	2.76

Table 7.
Households and Families: 2010—Con.

[For information on confidentiality protection, nonsampling error, and definitions, see Selected Appendixes at <www.census.gov/prod/cen2010/cph-1-a.pdf>]

State County County Subdivision Place	Total households	Family households: Total: Number	Family households: Total: Percent with own children under 18 years	Family households: Husband-wife family: Number	Family households: Husband-wife family: Percent with own children under 18 years	Family households: Female householder, no husband present: Number	Family households: Female householder, no husband present: Percent with own children under 18 years	Nonfamily households: Total	Nonfamily households: Householder living alone: Total	Nonfamily households: Householder living alone: 65 years and over	Average size: Households	Average size: Families
Wythe County—Con.												
Speedwell district	1,963	1,371	36.5	1,062	34.4	203	44.8	592	505	202	2.39	2.86
Ivanhoe CDP (part)	32	26	50.0	22	54.5	4	25.0	6	5	0	3.25	3.65
West Wytheville district	2,103	1,311	37.5	926	29.3	296	56.4	792	695	298	2.17	2.73
Wytheville town (part)	1,841	1,123	38.1	782	29.5	267	58.4	718	636	273	2.15	2.74
York County	24,006	18,705	47.6	15,293	45.6	2,533	58.6	5,301	4,429	1,702	2.70	3.08
District 1	5,327	4,073	42.4	3,352	41.7	539	46.2	1,254	1,025	443	2.67	3.05
Yorktown CDP	109	56	19.6	47	14.9	8	50.0	53	45	16	1.79	2.38
District 2	4,031	3,386	59.8	2,873	58.3	388	69.8	645	549	164	2.99	3.31
Bethel Manor CDP (part)	716	688	88.8	600	87.5	68	98.5	28	26	3	3.84	3.94
District 3	5,429	3,897	42.1	2,970	37.7	711	56.4	1,532	1,300	605	2.49	2.94
District 4	4,510	3,602	41.6	3,016	39.6	400	55.5	908	756	310	2.67	2.99
District 5	4,709	3,747	53.9	3,082	51.6	495	69.1	962	799	180	2.76	3.12
Bethel Manor CDP (part)	326	312	78.2	255	74.5	47	97.9	14	13	1	3.19	3.26
Alexandria city	68,082	30,978	41.7	22,819	39.3	5,853	51.9	37,104	29,564	4,882	2.03	2.85
Alexandria city	68,082	30,978	41.7	22,819	39.3	5,853	51.9	37,104	29,564	4,882	2.03	2.85
Bedford city	2,627	1,592	40.8	1,047	33.0	451	56.8	1,035	866	423	2.23	2.82
Bedford city	2,627	1,592	40.8	1,047	33.0	451	56.8	1,035	866	423	2.23	2.82
Bristol city	7,879	4,760	38.7	3,261	31.8	1,141	54.6	3,119	2,725	1,229	2.21	2.81
Bristol city	7,879	4,760	38.7	3,261	31.8	1,141	54.6	3,119	2,725	1,229	2.21	2.81
Buena Vista city	2,603	1,726	40.7	1,227	36.5	376	52.4	877	753	346	2.40	2.92
Buena Vista city	2,603	1,726	40.7	1,227	36.5	376	52.4	877	753	346	2.40	2.92
Charlottesville city	17,778	7,518	42.3	4,996	38.2	2,010	53.0	10,260	6,063	1,319	2.31	2.91
Charlottesville city	17,778	7,518	42.3	4,996	38.2	2,010	53.0	10,260	6,063	1,319	2.31	2.91
Chesapeake city	79,574	59,927	46.9	43,872	44.2	12,378	56.8	19,647	15,741	5,377	2.75	3.15
Chesapeake city	79,574	59,927	46.9	43,872	44.2	12,378	56.8	19,647	15,741	5,377	2.75	3.15
Colonial Heights city	7,275	4,682	42.3	3,282	36.0	1,058	57.4	2,593	2,213	1,112	2.37	2.93
Colonial Heights city	7,275	4,682	42.3	3,282	36.0	1,058	57.4	2,593	2,213	1,112	2.37	2.93
Covington city	2,632	1,559	39.5	1,069	34.6	361	51.5	1,073	950	428	2.23	2.87
Covington city	2,632	1,559	39.5	1,069	34.6	361	51.5	1,073	950	428	2.23	2.87
Danville city	18,831	11,082	38.4	6,212	27.8	4,038	53.7	7,749	6,869	2,894	2.21	2.87
Danville city	18,831	11,082	38.4	6,212	27.8	4,038	53.7	7,749	6,869	2,894	2.21	2.87
Emporia city	2,316	1,440	46.8	729	35.3	576	60.6	876	754	337	2.45	3.08
Emporia city	2,316	1,440	46.8	729	35.3	576	60.6	876	754	337	2.45	3.08
Fairfax city	8,347	5,545	42.5	4,431	42.9	804	44.8	2,802	2,002	707	2.64	3.11
Fairfax city	8,347	5,545	42.5	4,431	42.9	804	44.8	2,802	2,002	707	2.64	3.11
Falls Church city	5,101	3,199	52.2	2,635	51.5	421	58.4	1,902	1,583	451	2.41	3.07
Falls Church city	5,101	3,199	52.2	2,635	51.5	421	58.4	1,902	1,583	451	2.41	3.07
Franklin city	3,530	2,336	40.4	1,349	32.5	847	53.4	1,194	1,063	495	2.39	2.96
Franklin city	3,530	2,336	40.4	1,349	32.5	847	53.4	1,194	1,063	495	2.39	2.96
Fredericksburg city	9,505	4,854	47.9	3,044	41.1	1,388	62.6	4,651	3,419	944	2.28	2.97
Fredericksburg city	9,505	4,854	47.9	3,044	41.1	1,388	62.6	4,651	3,419	944	2.28	2.97
Galax city	2,922	1,801	41.0	1,218	35.5	443	55.1	1,121	985	417	2.28	2.90
Galax city	2,922	1,801	41.0	1,218	35.5	443	55.1	1,121	985	417	2.28	2.90
Hampton city	55,031	35,061	42.9	22,545	36.7	9,979	56.3	19,970	16,042	4,784	2.42	2.99
Hampton city	55,031	35,061	42.9	22,545	36.7	9,979	56.3	19,970	16,042	4,784	2.42	2.99
Harrisonburg city	15,988	7,515	47.0	5,224	42.3	1,612	61.7	8,473	4,370	1,263	2.59	3.06
Harrisonburg city	15,988	7,515	47.0	5,224	42.3	1,612	61.7	8,473	4,370	1,263	2.59	3.06
Hopewell city	9,129	5,877	43.5	3,220	33.8	2,112	57.2	3,252	2,752	1,029	2.45	3.00
Hopewell city	9,129	5,877	43.5	3,220	33.8	2,112	57.2	3,252	2,752	1,029	2.45	3.00
Lexington city	2,237	1,028	35.6	784	32.4	187	48.7	1,209	963	439	2.00	2.75
Lexington city	2,237	1,028	35.6	784	32.4	187	48.7	1,209	963	439	2.00	2.75
Lynchburg city	28,476	16,368	42.6	10,598	36.4	4,637	56.6	12,108	9,496	3,564	2.30	2.92
Lynchburg city	28,476	16,368	42.6	10,598	36.4	4,637	56.6	12,108	9,496	3,564	2.30	2.92
Manassas city	12,527	8,895	53.2	6,439	51.8	1,726	60.7	3,632	2,771	725	3.02	3.48
Manassas city	12,527	8,895	53.2	6,439	51.8	1,726	60.7	3,632	2,771	725	3.02	3.48
Manassas Park city	4,507	3,212	56.8	2,314	57.3	589	58.4	1,295	958	190	3.17	3.63
Manassas Park city	4,507	3,212	56.8	2,314	57.3	589	58.4	1,295	958	190	3.17	3.63

Table 7.
Households and Families: 2010—Con.

[For information on confidentiality protection, nonsampling error, and definitions, see Selected Appendixes at <www.census.gov/prod/cen2010/cph-1-a.pdf>]

State County County Subdivision Place	Total households	Family households						Nonfamily households			Average size	
		Total		Husband-wife family		Female householder, no husband present			Householder living alone			
		Number	Percent with own children under 18 years	Number	Percent with own children under 18 years	Number	Percent with own children under 18 years	Total	Total	65 years and over	House-holds	Families
Martinsville city	6,084	3,565	38.1	1,977	29.1	1,306	50.7	2,519	2,281	976	2.21	2.89
Martinsville city	6,084	3,565	38.1	1,977	29.1	1,306	50.7	2,519	2,281	976	2.21	2.89
Newport News city	70,664	44,887	47.8	28,003	41.5	13,341	61.5	25,777	20,548	5,977	2.45	3.02
Newport News city	70,664	44,887	47.8	28,003	41.5	13,341	61.5	25,777	20,548	5,977	2.45	3.02
Norfolk city	86,485	50,756	46.0	29,572	40.0	16,649	57.1	35,729	26,854	7,509	2.43	3.06
Norfolk city	86,485	50,756	46.0	29,572	40.0	16,649	57.1	35,729	26,854	7,509	2.43	3.06
Norton city	1,750	999	43.1	648	35.3	269	60.6	751	655	237	2.22	2.92
Norton city	1,750	999	43.1	648	35.3	269	60.6	751	655	237	2.22	2.92
Petersburg city	13,634	7,697	37.1	3,408	26.3	3,527	46.9	5,937	4,915	1,631	2.30	2.98
Petersburg city	13,634	7,697	37.1	3,408	26.3	3,527	46.9	5,937	4,915	1,631	2.30	2.98
Poquoson city	4,525	3,582	43.1	3,041	40.7	392	55.1	943	791	384	2.67	3.01
Poquoson city	4,525	3,582	43.1	3,041	40.7	392	55.1	943	791	384	2.67	3.01
Portsmouth city	37,324	23,987	42.1	13,929	36.0	8,085	52.8	13,337	10,988	3,775	2.47	3.05
Portsmouth city	37,324	23,987	42.1	13,929	36.0	8,085	52.8	13,337	10,988	3,775	2.47	3.05
Radford city	5,990	2,496	43.2	1,742	37.1	557	59.1	3,494	1,883	448	2.30	2.86
Radford city	5,990	2,496	43.2	1,742	37.1	557	59.1	3,494	1,883	448	2.30	2.86
Richmond city	87,151	41,304	42.3	20,914	34.6	16,435	53.7	45,847	33,029	8,315	2.20	2.95
Richmond city	87,151	41,304	42.3	20,914	34.6	16,435	53.7	45,847	33,029	8,315	2.20	2.95
Roanoke city	42,712	23,487	42.8	14,014	35.1	7,384	55.9	19,225	15,826	5,229	2.22	2.92
Roanoke city	42,712	23,487	42.8	14,014	35.1	7,384	55.9	19,225	15,826	5,229	2.22	2.92
Salem city	10,045	6,309	40.2	4,603	35.7	1,315	52.8	3,736	3,103	1,254	2.30	2.86
Salem city	10,045	6,309	40.2	4,603	35.7	1,315	52.8	3,736	3,103	1,254	2.30	2.86
Staunton city	10,480	5,982	39.0	4,194	32.5	1,369	55.2	4,498	3,801	1,615	2.15	2.79
Staunton city	10,480	5,982	39.0	4,194	32.5	1,369	55.2	4,498	3,801	1,615	2.15	2.79
Suffolk city	30,868	23,135	45.5	16,818	42.7	5,012	54.7	7,733	6,460	2,452	2.70	3.12
Suffolk city	30,868	23,135	45.5	16,818	42.7	5,012	54.7	7,733	6,460	2,452	2.70	3.12
Virginia Beach city	165,089	113,999	46.8	83,732	43.4	23,001	58.3	51,090	38,484	11,593	2.60	3.08
Virginia Beach city	165,089	113,999	46.8	83,732	43.4	23,001	58.3	51,090	38,484	11,593	2.60	3.08
Waynesboro city	8,903	5,589	43.1	3,772	36.2	1,360	57.4	3,314	2,743	1,056	2.34	2.90
Waynesboro city	8,903	5,589	43.1	3,772	36.2	1,360	57.4	3,314	2,743	1,056	2.34	2.90
Williamsburg city	4,571	2,252	31.8	1,680	26.1	428	50.9	2,319	1,437	452	2.17	2.66
Williamsburg city	4,571	2,252	31.8	1,680	26.1	428	50.9	2,319	1,437	452	2.17	2.66
Winchester city	10,607	5,957	45.0	4,060	39.8	1,378	57.7	4,650	3,638	1,255	2.38	3.06
Winchester city	10,607	5,957	45.0	4,060	39.8	1,378	57.7	4,650	3,638	1,255	2.38	3.06

Table 8.
Households and Families: 2010

[For information on confidentiality protection, nonsampling error, and definitions, see Selected Appendixes at <www.census.gov/prod/cen2010/cph-1-a.pdf>]

State County Place	Total households	Family households						Nonfamily households			Average size	
		Total		Husband-wife family		Female householder, no husband present			Householder living alone			
		Number	Percent with own children under 18 years	Number	Percent with own children under 18 years	Number	Percent with own children under 18 years	Total	Total	65 years and over	House-holds	Families
Virginia	3,056,058	2,047,188	44.6	1,534,844	42.0	379,202	54.3	1,008,870	795,117	260,682	2.54	3.06
COUNTY												
Accomack County	13,798	9,122	34.6	6,603	29.6	1,861	47.7	4,676	3,973	1,876	2.37	2.88
Albemarle County	38,157	24,578	43.8	19,600	40.9	3,650	57.0	13,579	10,700	3,848	2.41	2.96
Alleghany County	6,891	4,616	37.2	3,622	32.7	663	54.0	2,275	1,989	984	2.32	2.83
Amelia County	4,821	3,575	36.7	2,770	33.8	544	45.4	1,246	1,022	435	2.61	3.00
Amherst County	12,560	8,793	39.1	6,499	34.4	1,688	52.4	3,767	3,193	1,442	2.45	2.91
Appomattox County	6,033	4,331	37.2	3,301	33.1	759	51.3	1,702	1,467	671	2.47	2.91
Arlington County	98,050	41,607	42.9	33,218	42.8	5,766	47.8	56,443	40,516	6,523	2.09	2.92
Augusta County	28,516	20,799	37.6	16,868	34.6	2,635	50.9	7,717	6,406	2,789	2.49	2.90
Bath County	2,162	1,347	32.4	1,090	29.5	148	41.2	815	711	290	2.16	2.71
Bedford County	27,465	20,318	37.6	17,025	35.3	2,226	50.4	7,147	6,017	2,377	2.49	2.89
Bland County	2,566	1,842	32.7	1,499	30.1	224	46.9	724	633	304	2.39	2.83
Botetourt County	13,126	9,782	38.2	8,271	35.9	1,012	51.2	3,344	2,835	1,288	2.50	2.91
Brunswick County	6,366	4,240	35.2	2,666	27.8	1,225	50.8	2,126	1,857	833	2.40	2.92
Buchanan County	9,968	6,866	33.3	5,346	30.8	1,060	45.2	3,102	2,781	1,127	2.30	2.78
Buckingham County	5,965	4,110	38.1	2,867	33.1	911	50.5	1,855	1,556	644	2.48	2.95
Campbell County	22,441	15,422	39.4	11,598	36.0	2,786	50.8	7,019	5,888	2,278	2.42	2.91
Caroline County	10,456	7,587	40.4	5,487	38.3	1,461	45.2	2,869	2,302	848	2.68	3.11
Carroll County	12,831	8,762	35.7	6,888	31.4	1,234	51.3	4,069	3,605	1,725	2.32	2.79
Charles City County	2,955	2,107	27.3	1,485	26.4	459	29.6	848	697	267	2.46	2.88
Charlotte County	5,109	3,437	37.5	2,463	32.9	726	50.7	1,672	1,458	730	2.43	2.97
Chesterfield County	115,680	86,237	47.8	65,861	45.1	15,232	58.0	29,443	23,891	7,713	2.69	3.11
Clarke County	5,509	3,808	40.6	3,091	38.7	489	48.5	1,701	1,370	553	2.50	3.00
Craig County	2,183	1,504	36.7	1,222	33.6	179	49.2	679	581	256	2.37	2.86
Culpeper County	16,231	11,931	45.3	9,169	42.7	1,932	55.5	4,300	3,428	1,285	2.77	3.19
Cumberland County	3,980	2,735	37.6	1,954	33.5	583	47.2	1,245	1,038	432	2.52	3.02
Dickenson County	6,590	4,581	37.0	3,568	34.6	667	44.2	2,009	1,795	824	2.36	2.85
Dinwiddie County	10,504	7,577	40.1	5,383	36.7	1,605	48.5	2,927	2,414	883	2.58	3.02
Essex County	4,517	3,028	37.3	2,093	30.6	702	53.4	1,489	1,235	494	2.43	2.92
Fairfax County	391,627	276,277	48.7	224,696	48.8	36,138	52.1	115,350	89,050	23,888	2.74	3.22
Fauquier County	23,658	17,598	43.6	14,399	42.5	2,172	49.3	6,060	4,829	1,771	2.74	3.17
Floyd County	6,415	4,348	37.8	3,548	34.1	506	55.1	2,067	1,747	711	2.37	2.86
Fluvanna County	9,449	7,118	40.4	5,755	38.2	979	49.8	2,331	1,909	762	2.58	2.96
Franklin County	22,780	16,087	35.3	12,622	30.7	2,385	52.5	6,693	5,634	2,198	2.40	2.83
Frederick County	28,864	21,274	44.8	16,992	42.1	2,891	56.3	7,590	5,927	2,284	2.68	3.09
Giles County	7,215	4,899	37.1	3,785	33.9	757	47.3	2,316	2,010	906	2.38	2.88
Gloucester County	14,293	10,449	39.3	8,306	36.2	1,475	50.6	3,844	3,039	1,193	2.55	2.95
Goochland County	7,998	6,182	35.1	5,256	34.2	649	40.7	1,816	1,496	584	2.54	2.88
Grayson County	6,846	4,597	32.7	3,633	28.1	652	49.2	2,249	2,007	971	2.24	2.73
Greene County	6,780	5,072	43.0	4,003	40.7	742	53.6	1,708	1,362	445	2.69	3.08
Greensville County	3,566	2,478	34.9	1,600	28.3	697	46.8	1,088	953	422	2.44	2.92
Halifax County	15,085	10,057	36.3	6,980	31.4	2,359	48.4	5,028	4,547	2,129	2.35	2.91
Hanover County	36,589	28,032	45.4	22,810	43.9	3,822	52.5	8,557	7,021	2,992	2.68	3.06
Henrico County	124,601	80,176	47.6	56,537	44.6	18,456	56.7	44,425	36,043	11,664	2.44	3.03
Henry County	23,151	15,553	35.1	11,153	30.6	3,208	46.7	7,598	6,755	2,953	2.31	2.82
Highland County	1,081	721	25.5	621	23.2	66	40.9	360	313	154	2.15	2.60
Isle of Wight County	13,718	10,253	39.1	7,966	36.2	1,730	49.7	3,465	2,929	1,115	2.55	2.95
James City County	26,860	19,557	37.1	16,192	33.5	2,552	56.4	7,303	5,895	2,685	2.45	2.85
King and Queen County	2,882	1,972	33.4	1,427	31.5	377	38.5	910	764	351	2.41	2.89
King George County	8,376	6,309	47.8	5,032	45.7	899	55.7	2,067	1,655	458	2.78	3.19
King William County	5,979	4,526	44.1	3,561	41.6	673	54.5	1,453	1,184	468	2.65	3.04
Lancaster County	5,265	3,364	25.7	2,584	19.3	580	47.9	1,901	1,663	955	2.13	2.63
Lee County	10,159	6,833	37.3	5,116	35.0	1,220	45.2	3,326	2,961	1,407	2.35	2.89
Loudoun County	104,583	80,494	59.9	68,056	60.1	8,706	61.1	24,089	18,659	4,632	2.98	3.39
Louisa County	12,944	9,369	37.1	7,362	34.1	1,356	48.7	3,575	2,836	1,077	2.54	2.95
Lunenburg County	4,957	3,277	34.6	2,294	31.1	703	43.4	1,680	1,480	726	2.36	2.89
Madison County	5,083	3,804	36.9	3,038	34.9	491	43.6	1,279	1,078	483	2.58	2.97
Mathews County	3,858	2,655	30.1	2,197	27.4	337	44.5	1,203	1,024	560	2.30	2.76
Mecklenburg County	13,495	8,846	33.9	6,186	27.8	2,015	50.1	4,649	4,102	1,942	2.30	2.83
Middlesex County	4,708	3,167	27.2	2,538	23.0	438	44.5	1,541	1,301	660	2.24	2.68
Montgomery County	35,767	18,927	41.4	14,910	38.1	2,816	55.9	16,840	9,428	2,415	2.38	2.87
Nelson County	6,396	4,302	32.1	3,298	28.9	707	42.9	2,094	1,750	705	2.33	2.81
New Kent County	6,813	5,340	39.0	4,456	36.5	590	47.1	1,473	1,158	413	2.62	2.93
Northampton County	5,323	3,359	32.6	2,305	26.0	790	49.5	1,964	1,703	859	2.27	2.82
Northumberland County	5,540	3,756	24.4	3,009	19.4	550	46.2	1,784	1,516	808	2.23	2.67
Nottoway County	5,706	3,762	38.3	2,555	34.4	923	48.3	1,944	1,695	801	2.46	3.03
Orange County	12,895	9,342	38.4	7,323	35.2	1,411	49.0	3,553	2,905	1,248	2.55	2.97
Page County	9,746	6,763	37.9	5,126	34.1	1,082	49.0	2,983	2,502	1,194	2.45	2.91
Patrick County	8,081	5,410	33.5	4,305	29.5	753	48.7	2,671	2,375	1,120	2.26	2.76
Pittsylvania County	26,183	18,285	36.4	13,591	32.8	3,461	47.0	7,898	6,936	2,919	2.39	2.87
Powhatan County	9,494	7,550	41.9	6,381	40.5	802	47.3	1,944	1,560	577	2.70	3.02
Prince Edward County	7,916	4,831	39.3	3,275	33.5	1,185	53.7	3,085	2,330	971	2.41	2.95

Table 8.
Households and Families: 2010—Con.

[For information on confidentiality protection, nonsampling error, and definitions, see Selected Appendixes at <www.census.gov/prod/cen2010/cph-1-a.pdf>]

State County Place	Total households	Family households: Total: Number	Family households: Total: Percent with own children under 18 years	Family households: Husband-wife family: Number	Family households: Husband-wife family: Percent with own children under 18 years	Family households: Female householder, no husband present: Number	Family households: Female householder, no husband present: Percent with own children under 18 years	Nonfamily households: Total	Nonfamily households: Householder living alone: Total	Nonfamily households: Householder living alone: 65 years and over	Average size: Households	Average size: Families
COUNTY—Con.												
Prince George County	11,451	8,897	44.1	6,849	40.0	1,520	58.3	2,554	2,167	819	2.70	3.08
Prince William County	130,785	100,598	54.2	78,037	53.6	15,779	59.2	30,187	23,144	5,154	3.05	3.44
Pulaski County	14,821	9,764	34.6	7,332	30.0	1,737	47.7	5,057	4,339	1,785	2.29	2.80
Rappahannock County	3,072	2,111	34.4	1,685	30.9	264	47.7	961	809	363	2.39	2.85
Richmond County	3,159	2,031	36.3	1,480	33.0	407	43.7	1,128	987	503	2.36	2.94
Roanoke County	37,608	25,941	40.4	20,941	37.7	3,738	51.9	11,667	10,049	4,331	2.39	2.89
Rockbridge County	9,555	6,399	34.1	5,054	30.3	934	49.6	3,156	2,605	1,185	2.32	2.77
Rockingham County	29,177	21,119	41.0	17,153	38.2	2,689	53.0	8,058	6,653	2,948	2.57	3.01
Russell County	11,943	8,383	36.1	6,663	34.0	1,205	44.9	3,560	3,139	1,428	2.38	2.86
Scott County	9,775	6,642	34.4	5,267	31.8	959	43.6	3,133	2,805	1,338	2.30	2.81
Shenandoah County	17,076	11,671	38.5	9,052	34.0	1,786	53.6	5,405	4,409	2,105	2.43	2.90
Smyth County	13,319	9,056	37.1	6,640	32.7	1,635	49.2	4,263	3,684	1,675	2.36	2.84
Southampton County	6,719	4,825	38.4	3,501	35.3	975	47.8	1,894	1,604	709	2.53	2.99
Spotsylvania County	41,942	32,431	48.8	25,473	46.9	4,904	56.8	9,511	7,348	2,605	2.91	3.27
Stafford County	41,769	33,311	52.7	26,742	50.8	4,727	63.3	8,458	6,546	1,801	3.00	3.34
Surry County	2,826	1,975	32.9	1,455	30.7	392	38.0	851	727	288	2.50	3.00
Sussex County	3,994	2,633	34.8	1,700	30.4	731	46.0	1,361	1,179	505	2.38	2.92
Tazewell County	18,449	12,740	36.2	9,927	33.3	1,980	46.1	5,709	5,038	2,328	2.35	2.84
Warren County	14,085	9,803	42.8	7,448	39.8	1,582	53.5	4,282	3,390	1,196	2.62	3.10
Washington County	22,843	15,509	34.8	12,472	32.0	2,083	46.6	7,334	6,294	2,735	2.33	2.82
Westmoreland County	7,310	4,845	31.7	3,509	27.0	981	45.9	2,465	2,086	1,023	2.38	2.88
Wise County	15,968	10,892	39.1	8,036	35.4	2,006	51.0	5,076	4,379	1,814	2.40	2.90
Wythe County	12,472	8,356	36.9	6,427	33.0	1,332	49.6	4,116	3,580	1,534	2.32	2.83
York County	24,006	18,705	47.6	15,293	45.6	2,533	58.6	5,301	4,429	1,702	2.70	3.08
Alexandria city	68,082	30,978	41.7	22,819	39.3	5,853	51.9	37,104	29,564	4,882	2.03	2.85
Bedford city	2,627	1,592	40.8	1,047	33.0	451	56.8	1,035	866	423	2.23	2.82
Bristol city	7,879	4,760	38.7	3,261	31.8	1,141	54.6	3,119	2,725	1,229	2.21	2.81
Buena Vista city	2,603	1,726	40.7	1,227	36.5	376	52.4	877	753	346	2.40	2.92
Charlottesville city	17,778	7,518	42.3	4,996	38.2	2,010	53.0	10,260	6,063	1,319	2.31	2.91
Chesapeake city	79,574	59,927	46.9	43,872	44.2	12,378	56.8	19,647	15,741	5,377	2.75	3.15
Colonial Heights city	7,275	4,682	42.3	3,282	36.0	1,058	57.4	2,593	2,213	1,112	2.37	2.93
Covington city	2,632	1,559	39.5	1,069	34.6	361	51.5	1,073	950	428	2.23	2.87
Danville city	18,831	11,082	38.4	6,212	27.8	4,038	53.7	7,749	6,869	2,894	2.21	2.87
Emporia city	2,316	1,440	46.8	729	35.3	576	60.6	876	754	337	2.45	3.08
Fairfax city	8,347	5,545	42.5	4,431	42.9	804	44.8	2,802	2,002	707	2.64	3.11
Falls Church city	5,101	3,199	52.2	2,635	51.5	421	58.4	1,902	1,583	451	2.41	3.07
Franklin city	3,530	2,336	40.4	1,349	32.5	847	53.4	1,194	1,063	495	2.39	2.96
Fredericksburg city	9,505	4,854	47.9	3,044	41.1	1,388	62.6	4,651	3,419	944	2.28	2.97
Galax city	2,922	1,801	41.0	1,218	35.5	443	55.1	1,121	985	417	2.28	2.90
Hampton city	55,031	35,061	42.9	22,545	36.7	9,979	56.3	19,970	16,042	4,784	2.42	2.99
Harrisonburg city	15,988	7,515	47.0	5,224	42.3	1,612	61.7	8,473	4,370	1,263	2.59	3.06
Hopewell city	9,129	5,877	43.5	3,220	33.8	2,112	57.2	3,252	2,752	1,029	2.45	3.00
Lexington city	2,237	1,028	35.6	784	32.4	187	48.7	1,209	963	439	2.00	2.75
Lynchburg city	28,476	16,368	42.6	10,598	36.4	4,637	56.6	12,108	9,496	3,564	2.30	2.92
Manassas city	12,527	8,895	53.2	6,439	51.8	1,726	60.7	3,632	2,771	725	3.02	3.48
Manassas Park city	4,507	3,212	56.8	2,314	57.3	589	58.4	1,295	958	190	3.17	3.63
Martinsville city	6,084	3,565	38.1	1,977	29.1	1,306	50.7	2,519	2,281	976	2.21	2.89
Newport News city	70,664	44,887	47.8	28,003	41.5	13,341	61.5	25,777	20,548	5,977	2.45	3.02
Norfolk city	86,485	50,756	46.0	29,572	40.0	16,649	57.1	35,729	26,854	7,509	2.43	3.06
Norton city	1,750	999	43.1	648	35.3	269	60.6	751	655	237	2.22	2.92
Petersburg city	13,634	7,697	37.1	3,408	26.3	3,527	46.9	5,937	4,915	1,631	2.30	2.98
Poquoson city	4,525	3,582	43.1	3,041	40.7	392	55.1	943	791	384	2.67	3.01
Portsmouth city	37,324	23,987	42.1	13,929	36.0	8,085	52.8	13,337	10,988	3,775	2.47	3.05
Radford city	5,990	2,496	43.2	1,742	37.1	557	59.1	3,494	1,883	448	2.30	2.86
Richmond city	87,151	41,304	42.3	20,914	34.6	16,435	53.7	45,847	33,029	8,315	2.20	2.95
Roanoke city	42,712	23,487	42.8	14,014	35.1	7,384	55.9	19,225	15,826	5,229	2.22	2.92
Salem city	10,045	6,309	40.2	4,603	35.7	1,315	52.8	3,736	3,103	1,254	2.30	2.86
Staunton city	10,480	5,982	39.0	4,194	32.5	1,369	55.2	4,498	3,801	1,615	2.15	2.79
Suffolk city	30,868	23,135	45.5	16,818	42.7	5,012	54.7	7,733	6,460	2,452	2.70	3.12
Virginia Beach city	165,089	113,999	46.8	83,732	43.4	23,001	58.3	51,090	38,484	11,593	2.60	3.08
Waynesboro city	8,903	5,589	43.1	3,772	36.2	1,360	57.4	3,314	2,743	1,056	2.34	2.90
Williamsburg city	4,571	2,252	31.8	1,680	26.1	428	50.9	2,319	1,437	452	2.17	2.66
Winchester city	10,607	5,957	45.0	4,060	39.8	1,378	57.7	4,650	3,638	1,255	2.38	3.06
PLACE												
Abingdon town, Washington County	3,878	2,056	36.8	1,508	31.4	400	52.0	1,822	1,548	616	2.04	2.74
Accomac town, Accomack County	183	117	40.2	91	37.4	18	33.3	66	54	28	2.33	2.86
Adwolf CDP, Smyth County	629	467	32.8	362	31.2	71	33.8	162	135	60	2.43	2.80
Alberta town, Brunswick County	131	77	33.8	45	33.3	26	30.8	54	48	16	2.27	2.95
Alexandria city	68,082	30,978	41.7	22,819	39.3	5,853	51.9	37,104	29,564	4,882	2.03	2.85
Allisonia CDP, Pulaski County	53	32	21.9	27	22.2	2	0.0	21	17	8	2.21	2.88
Altavista town, Campbell County	1,476	928	39.3	589	33.4	272	50.7	548	496	256	2.27	2.85

Table 8.
Households and Families: 2010—Con.

[For information on confidentiality protection, nonsampling error, and definitions, see Selected Appendixes at <www.census.gov/prod/cen2010/cph-1-a.pdf>]

State County Place	Total households	Family households: Total: Number	Family households: Total: Percent with own children under 18 years	Family households: Husband-wife family: Number	Family households: Husband-wife family: Percent with own children under 18 years	Family households: Female householder, no husband present: Number	Family households: Female householder, no husband present: Percent with own children under 18 years	Nonfamily households: Total	Nonfamily households: Householder living alone: Total	Nonfamily households: Householder living alone: 65 years and over	Average size: House-holds	Average size: Families
PLACE—Con.												
Amelia Court House CDP, Amelia County	369	273	44.3	194	39.7	60	60.0	96	75	35	2.71	3.08
Amherst town, Amherst County	936	550	40.5	375	32.8	131	59.5	386	339	191	2.20	2.87
Annandale CDP, Fairfax County	14,184	9,790	45.1	7,231	45.5	1,687	48.7	4,394	3,273	1,173	2.87	3.32
Appalachia town, Wise County	742	482	48.8	274	43.1	158	59.5	260	229	92	2.36	2.92
Apple Mountain Lake CDP, Warren County	468	355	52.4	307	51.5	27	66.7	113	71	12	2.98	3.33
Appomattox town, Appomattox County	753	441	43.5	279	31.5	143	62.2	312	281	132	2.23	2.90
Aquia Harbour CDP, Stafford County	2,223	1,914	44.2	1,680	42.6	159	59.1	309	231	66	3.03	3.24
Arcola CDP, Loudoun County	73	59	57.6	51	62.7	4	0.0	14	9	3	3.19	3.53
Arlington CDP, Arlington County	98,050	41,607	42.9	33,218	42.8	5,766	47.8	56,443	40,516	6,523	2.09	2.92
Arrington CDP, Nelson County	266	199	39.7	138	37.0	48	50.0	67	46	12	2.66	3.04
Ashburn CDP, Loudoun County	15,287	11,466	61.6	9,622	61.5	1,352	65.5	3,821	3,086	824	2.85	3.32
Ashland town, Hanover County	2,670	1,540	42.1	922	35.2	473	54.3	1,130	915	384	2.27	2.89
Atkins CDP, Smyth County	495	323	42.1	210	33.3	79	50.6	172	152	55	2.31	2.83
Atlantic CDP, Accomack County	357	248	33.9	189	29.1	47	44.7	109	95	48	2.37	2.85
Augusta Springs CDP, Augusta County	105	75	25.3	55	25.5	9	55.6	30	25	12	2.45	2.77
Bailey's Crossroads CDP, Fairfax County	8,885	5,102	47.9	3,462	50.1	1,023	48.9	3,783	3,045	969	2.64	3.32
Baskerville CDP, Mecklenburg County	55	38	44.7	20	20.0	15	73.3	17	15	6	2.33	2.61
Bassett CDP, Henry County	490	279	36.6	180	37.2	69	34.8	211	198	87	2.24	2.99
Basye CDP, Shenandoah County	573	388	25.5	336	20.5	28	42.9	185	153	64	2.19	2.59
Bayside CDP, Accomack County	51	35	25.7	17	17.6	12	41.7	16	16	6	2.35	2.89
Bealeton CDP, Fauquier County	1,442	1,097	61.1	788	58.4	221	66.5	345	241	28	3.08	3.47
Bedford city	2,627	1,592	40.8	1,047	33.0	451	56.8	1,035	866	423	2.23	2.82
Belle Haven town	224	143	37.1	98	30.6	38	52.6	81	70	40	2.30	2.87
Accomack County (part)	185	123	38.2	86	31.4	32	53.1	62	52	26	2.41	2.93
Northampton County (part)	39	20	30.0	12	25.0	6	50.0	19	18	14	1.79	2.45
Belle Haven CDP, Fairfax County	3,077	1,610	42.0	1,270	41.3	245	48.6	1,467	1,266	306	2.11	2.91
Bellwood CDP, Chesterfield County	2,476	1,555	50.3	867	44.8	510	58.4	921	746	279	2.57	3.17
Belmont CDP, Loudoun County	1,824	1,615	66.0	1,469	65.5	102	76.5	209	163	27	3.27	3.49
Belmont Estates CDP, Rockingham County	494	409	32.3	379	31.7	21	47.6	85	78	38	2.55	2.83
Belspring CDP, Pulaski County	110	69	36.2	59	32.2	9	55.6	41	36	15	2.33	2.97
Belview CDP, Montgomery County	360	251	38.2	177	28.8	52	61.5	109	84	25	2.48	2.85
Benns Church CDP, Isle of Wight County	347	239	50.6	146	45.9	70	55.7	108	95	30	2.50	2.98
Bensley CDP, Chesterfield County	2,134	1,350	49.9	680	42.6	459	60.6	784	593	165	2.72	3.23
Berryville town, Clarke County	1,653	1,073	49.6	792	46.3	221	57.5	580	487	256	2.46	3.08
Bethel Manor CDP, York County	1,042	1,000	85.5	855	83.6	115	98.3	42	39	4	3.64	3.73
Big Island CDP, Bedford County	130	93	37.6	73	37.0	12	33.3	37	34	19	2.33	2.73
Big Stone Gap town, Wise County	1,856	1,194	41.8	793	34.9	312	58.0	662	591	238	2.33	2.90
Blacksburg town, Montgomery County	14,455	4,668	41.2	3,671	40.3	660	49.5	9,787	3,877	531	2.35	2.79
Blackstone town, Nottoway County	1,450	868	41.4	493	39.6	304	45.1	582	511	238	2.39	3.09
Blairs CDP, Pittsylvania County	378	273	39.6	198	34.3	58	55.2	105	86	29	2.42	2.85
Bland CDP, Bland County	186	115	40.0	92	34.8	16	75.0	71	59	25	2.20	2.77
Bloxom town, Accomack County	156	99	46.5	71	38.0	16	62.5	57	48	24	2.48	3.06
Bluefield town, Tazewell County	2,229	1,471	38.1	1,129	33.2	244	54.9	758	670	327	2.30	2.85
Blue Ridge CDP, Botetourt County	1,208	965	35.0	835	33.1	88	44.3	243	201	81	2.55	2.87
Blue Ridge Shores CDP, Louisa County	332	231	40.7	184	35.9	29	62.1	101	86	33	2.45	2.90
Bobtown CDP, Accomack County	103	67	17.9	56	16.1	9	22.2	36	33	20	2.05	2.52
Bon Air CDP, Chesterfield County	6,590	4,403	43.3	3,417	40.7	723	53.5	2,187	1,863	756	2.42	2.97
Boones Mill town, Franklin County	107	67	37.3	50	38.0	13	30.8	40	36	14	2.23	2.78
Boston CDP, Accomack County	181	128	35.2	60	33.3	52	42.3	53	48	14	2.78	3.40
Boswell's Corner CDP, Stafford County	480	339	56.6	228	54.8	75	66.7	141	109	13	2.86	3.36
Bowling Green town, Caroline County	440	290	37.2	207	32.4	63	46.0	150	132	74	2.26	2.75
Boyce town, Clarke County	216	165	45.5	124	46.8	27	33.3	51	40	13	2.73	3.08
Boydton town, Mecklenburg County	135	83	31.3	60	28.3	15	46.7	52	50	24	2.24	2.92
Boykins town, Southampton County	222	151	35.1	107	33.6	29	41.4	71	63	36	2.54	3.12
Bracey CDP, Mecklenburg County	731	495	23.2	416	18.5	55	50.9	236	205	93	2.13	2.55
Brambleton CDP, Loudoun County	3,100	2,541	73.4	2,293	73.5	175	76.0	559	400	12	3.17	3.53
Branchville town, Southampton County	41	34	44.1	22	31.8	9	66.7	7	7	5	2.78	3.03
Brandermill CDP, Chesterfield County	5,424	3,666	44.8	2,917	41.0	551	61.3	1,758	1,451	488	2.43	2.96
Bridgewater town, Rockingham County	1,995	1,278	39.7	1,016	34.8	204	59.3	717	625	373	2.26	2.84
Brightwood CDP, Madison County	377	295	37.3	247	34.4	30	56.7	82	69	27	2.66	2.97
Bristol city	7,879	4,760	38.7	3,261	31.8	1,141	54.6	3,119	2,725	1,229	2.21	2.81
Broadlands CDP, Loudoun County	3,760	3,161	75.8	2,828	76.0	243	77.0	599	438	32	3.27	3.60
Broadway town, Rockingham County	1,470	1,024	48.3	765	42.1	197	68.5	446	380	139	2.50	2.98
Brodnax town	117	88	35.2	56	32.1	26	42.3	29	25	12	2.55	2.93
Brunswick County (part)	98	73	37.0	42	33.3	25	44.0	25	21	10	2.58	2.97
Mecklenburg County (part)	19	15	26.7	14	28.6	1	0.0	4	4	2	2.37	2.73
Brookneal town, Campbell County	463	290	34.8	182	30.2	82	40.2	173	149	77	2.31	2.95
Buchanan town, Botetourt County	531	331	38.7	225	32.4	70	51.4	200	177	93	2.22	2.77
Buckhall CDP, Prince William County	5,100	4,261	49.2	3,746	49.4	307	52.1	839	598	214	3.16	3.43

Table 8.
Households and Families: 2010—Con.

[For information on confidentiality protection, nonsampling error, and definitions, see Selected Appendixes at <www.census.gov/prod/cen2010/cph-1-a.pdf>]

State County Place	Total households	Family households: Total: Number	Family households: Total: Percent with own children under 18 years	Family households: Husband-wife family: Number	Family households: Husband-wife family: Percent with own children under 18 years	Family households: Female householder, no husband present: Number	Family households: Female householder, no husband present: Percent with own children under 18 years	Nonfamily households: Total	Nonfamily households: Householder living alone: Total	Nonfamily households: Householder living alone: 65 years and over	Average size: House-holds	Average size: Families
PLACE—Con.												
Buckingham Courthouse CDP, Buckingham County	53	37	43.2	21	38.1	13	53.8	16	14	3	2.51	3.05
Buena Vista city	2,603	1,726	40.7	1,227	36.5	376	52.4	877	753	346	2.40	2.92
Bull Run CDP, Prince William County	5,602	3,334	60.0	2,053	59.3	916	64.2	2,268	1,643	241	2.67	3.30
Bull Run Mountain Estates CDP, Prince William County	459	349	41.0	297	40.1	32	40.6	110	83	12	2.73	3.13
Burke CDP, Fairfax County	13,640	11,528	45.7	9,836	45.9	1,217	47.7	2,112	1,639	518	3.01	3.25
Burke Centre CDP, Fairfax County	6,311	4,711	48.4	3,803	47.7	696	53.6	1,600	1,281	381	2.73	3.16
Burkeville town, Nottoway County	179	113	42.5	80	40.0	26	50.0	66	59	27	2.41	3.08
Callaghan CDP, Alleghany County	164	74	27.0	56	23.2	14	42.9	90	56	27	1.99	2.62
Calverton CDP, Fauquier County	99	61	47.5	45	37.8	9	66.7	38	27	4	2.41	3.02
Camptown CDP, Isle of Wight County	323	193	44.0	112	38.4	66	54.5	130	111	55	2.37	3.09
Cana CDP, Carroll County	556	375	37.6	298	34.2	56	50.0	181	171	74	2.26	2.74
Cape Charles town, Northampton County	516	264	28.8	186	17.7	61	52.5	252	217	120	1.96	2.61
Capron town, Southampton County	65	40	50.0	30	43.3	4	50.0	25	16	10	2.55	3.05
Captains Cove CDP, Accomack County	476	341	26.1	295	20.3	26	61.5	135	111	43	2.19	2.54
Carrollton CDP, Isle of Wight County	1,776	1,317	44.4	1,116	42.4	148	59.5	459	381	78	2.58	3.01
Carrsville CDP, Isle of Wight County	150	99	43.4	65	40.0	27	55.6	51	50	25	2.39	2.99
Cascades CDP, Loudoun County	4,356	3,146	58.5	2,678	58.6	331	60.4	1,210	1,012	354	2.72	3.25
Castlewood CDP, Russell County	851	587	37.1	428	31.5	102	51.0	264	229	123	2.39	2.83
Catlett CDP, Fauquier County	109	74	39.2	60	33.3	9	66.7	35	24	12	2.72	3.16
Cats Bridge CDP, Accomack County	98	63	41.3	32	34.4	28	53.6	35	32	11	2.34	2.92
Cave Spring CDP, Roanoke County	11,060	6,976	41.3	5,558	38.0	1,086	54.7	4,084	3,505	1,354	2.25	2.84
Cedar Bluff town, Tazewell County	484	324	38.3	239	32.2	59	45.8	160	138	61	2.35	2.82
Central Garage CDP, King William County	499	383	44.4	308	41.6	57	57.9	116	86	27	2.64	2.97
Centreville CDP, Fairfax County	24,674	18,075	55.7	14,430	56.6	2,663	56.3	6,599	4,735	607	2.88	3.34
Chamberlayne CDP, Henrico County	2,241	1,566	29.2	1,197	29.7	274	27.0	675	571	271	2.42	2.90
Chantilly CDP, Fairfax County	7,218	5,939	53.9	4,835	55.0	765	52.7	1,279	935	176	3.19	3.46
Charles City CDP, Charles City County	57	34	29.4	20	30.0	10	30.0	23	20	8	2.33	3.06
Charlotte Court House town, Charlotte County	187	118	43.2	84	35.7	26	65.4	69	60	28	2.46	3.09
Charlottesville city	17,778	7,518	42.3	4,996	38.2	2,010	53.0	10,260	6,063	1,319	2.31	2.91
Chase City town, Mecklenburg County	1,030	618	40.3	326	30.7	230	52.6	412	388	192	2.28	2.98
Chase Crossing CDP, Accomack County	107	85	56.5	59	54.2	12	41.7	22	15	3	3.52	3.68
Chatham town, Pittsylvania County	512	306	35.3	218	29.8	72	51.4	206	191	91	2.14	2.77
Chatmoss CDP, Henry County	721	546	31.1	477	27.5	49	55.1	175	154	71	2.36	2.71
Cheriton town, Northampton County	211	127	34.6	83	26.5	37	48.6	84	76	42	2.31	2.99
Cherry Hill CDP, Prince William County	5,229	3,872	64.1	2,561	64.4	994	66.7	1,357	1,075	162	3.06	3.53
Chesapeake city	79,574	59,927	46.9	43,872	44.2	12,378	56.8	19,647	15,741	5,377	2.75	3.15
Chester CDP, Chesterfield County	7,985	5,819	48.7	4,151	44.4	1,283	61.9	2,166	1,809	654	2.63	3.08
Chester Gap CDP	317	231	43.3	183	41.5	24	54.2	86	72	21	2.65	3.08
Rappahannock County (part)	221	163	41.1	126	38.1	19	52.6	58	47	19	2.66	3.07
Warren County (part)	96	68	48.5	57	49.1	5	60.0	28	25	2	2.61	3.10
Chilhowie town, Smyth County	690	447	40.5	315	36.8	89	47.2	243	208	89	2.30	2.80
Chincoteague town, Accomack County	1,417	867	29.0	718	23.4	94	52.1	550	472	249	2.06	2.58
Christiansburg town, Montgomery County	8,873	5,609	45.1	4,251	40.0	1,038	63.2	3,264	2,536	832	2.34	2.89
Churchville CDP, Augusta County	83	54	42.6	42	40.5	9	55.6	29	24	12	2.34	2.87
Claremont town, Surry County	161	110	26.4	83	24.1	21	28.6	51	43	16	2.35	2.85
Clarksville town	581	314	28.0	230	23.9	64	40.6	267	250	131	1.96	2.67
Halifax County (part)	0	0	(X)	0	(X)	0	(X)	0	0	0	0.00	0.00
Mecklenburg County (part)	581	314	28.0	230	23.9	64	40.6	267	250	131	1.96	2.67
Claypool Hill CDP, Tazewell County	716	540	33.7	459	33.1	59	39.0	176	152	67	2.36	2.72
Cleveland town, Russell County	93	47	42.6	30	36.7	10	70.0	46	40	16	2.17	2.98
Clifton town, Fairfax County	89	78	53.8	72	52.8	3	33.3	11	10	3	3.17	3.37
Clifton Forge town, Alleghany County	1,701	982	41.3	643	34.1	235	54.9	719	637	324	2.18	2.85
Clinchco town, Dickenson County	148	86	38.4	54	35.2	24	54.2	62	53	28	2.28	2.86
Clinchport town, Scott County	31	17	41.2	11	45.5	4	25.0	14	11	3	2.26	2.88
Clintwood town, Dickenson County	640	386	35.5	271	32.5	72	45.8	254	221	97	2.09	2.66
Clover CDP, Halifax County	178	117	35.9	80	32.5	29	48.3	61	58	33	2.46	3.13
Cloverdale CDP, Botetourt County	1,273	916	43.6	757	39.5	115	64.3	357	301	119	2.45	2.90
Cluster Springs CDP, Halifax County	342	238	40.8	175	36.0	39	53.8	104	98	55	2.37	2.89
Coeburn town, Wise County	873	568	41.2	361	36.8	145	53.1	305	261	101	2.42	2.96
Collinsville CDP, Henry County	3,321	2,017	41.4	1,341	34.0	504	57.7	1,304	1,160	573	2.20	2.81
Colonial Beach town, Westmoreland County	1,588	940	35.4	628	28.8	242	53.3	648	557	246	2.20	2.83
Colonial Heights city	7,275	4,682	42.3	3,282	36.0	1,058	57.4	2,593	2,213	1,112	2.37	2.93
Columbia town, Fluvanna County	27	19	42.1	11	45.5	7	42.9	8	4	1	3.07	3.47
Concord CDP	582	427	40.5	323	36.2	81	51.9	155	138	60	2.51	2.91
Appomattox County (part)	91	65	41.5	47	38.3	12	41.7	26	21	7	2.49	2.88
Campbell County (part)	491	362	40.3	276	35.9	69	53.6	129	117	53	2.51	2.92

Table 8.
Households and Families: 2010—Con.

[For information on confidentiality protection, nonsampling error, and definitions, see Selected Appendixes at <www.census.gov/prod/cen2010/cph-1-a.pdf>]

State County Place	Total households	Family households: Total: Number	Family households: Total: Percent with own children under 18 years	Family households: Husband-wife family: Number	Family households: Husband-wife family: Percent with own children under 18 years	Family households: Female householder, no husband present: Number	Family households: Female householder, no husband present: Percent with own children under 18 years	Nonfamily households: Total	Nonfamily households: Householder living alone: Total	Nonfamily households: Householder living alone: 65 years and over	Average size: Households	Average size: Families
PLACE—Con.												
Countryside CDP, Loudoun County	3,593	2,609	54.6	2,131	54.0	351	57.8	984	725	137	2.80	3.25
County Center CDP, Prince William County	1,107	904	61.4	615	57.7	233	71.7	203	155	14	2.95	3.22
Courtland town, Southampton County	475	315	49.8	164	38.4	132	65.2	160	143	62	2.34	2.91
Covington city	2,632	1,559	39.5	1,069	34.6	361	51.5	1,073	950	428	2.23	2.87
Craigsville town, Augusta County	397	253	44.7	181	40.9	57	52.6	144	131	67	2.32	2.94
Crewe town, Nottoway County	913	605	48.1	385	41.0	169	65.7	308	276	139	2.55	3.13
Crimora CDP, Augusta County	878	617	41.3	468	39.5	96	47.9	261	213	86	2.52	2.95
Crosspointe CDP, Fairfax County	1,784	1,676	51.0	1,543	50.4	98	62.2	108	83	21	3.25	3.35
Crozet CDP, Albemarle County	2,119	1,522	56.1	1,266	55.5	208	59.6	597	502	226	2.62	3.15
Culpeper town, Culpeper County	5,772	3,861	55.7	2,554	52.5	977	64.0	1,911	1,533	518	2.78	3.34
Cumberland CDP, Cumberland County	150	108	34.3	72	27.8	28	50.0	42	38	17	2.50	3.01
Dahlgren CDP, King George County	1,004	702	56.1	477	50.9	169	65.1	302	252	53	2.64	3.16
Dahlgren Center CDP, King George County	129	109	78.9	99	76.8	6	100.0	20	20	0	3.19	3.58
Dale City CDP, Prince William County	20,005	15,888	53.7	11,742	53.5	2,900	57.5	4,117	3,148	650	3.30	3.63
Daleville CDP, Botetourt County	1,053	741	37.5	655	34.2	68	63.2	312	287	198	2.36	2.87
Damascus town, Washington County	426	215	30.2	155	29.0	44	31.8	211	185	100	1.91	2.61
Dante CDP	270	179	33.0	137	31.4	27	33.3	91	81	47	2.40	2.97
Dickenson County (part)	36	26	23.1	24	20.8	1	0.0	10	9	5	2.31	2.73
Russell County (part)	234	153	34.6	113	33.6	26	34.6	81	72	42	2.42	3.01
Danville city	18,831	11,082	38.4	6,212	27.8	4,038	53.7	7,749	6,869	2,894	2.21	2.87
Dayton town, Rockingham County	624	425	43.3	356	41.9	44	52.3	199	167	69	2.45	2.98
Deep Creek CDP, Accomack County	57	33	21.2	23	17.4	9	22.2	24	22	14	2.02	2.58
Deerfield CDP, Augusta County	62	39	41.0	20	35.0	8	25.0	23	22	9	2.13	2.64
Deltaville CDP, Middlesex County	559	343	21.0	293	15.0	31	51.6	216	177	92	2.00	2.43
Dendron town, Surry County	108	68	32.4	44	29.5	15	33.3	40	33	20	2.52	3.24
Dillwyn town, Buckingham County	168	110	44.5	64	31.3	37	64.9	58	56	24	2.33	2.84
Dooms CDP, Augusta County	584	382	31.7	302	31.1	56	26.8	202	172	59	2.27	2.79
Drakes Branch town, Charlotte County	229	126	40.5	78	35.9	42	50.0	103	92	55	2.31	3.22
Dranesville CDP, Fairfax County	3,815	3,351	51.0	3,028	51.3	222	50.9	464	346	105	3.12	3.32
Draper CDP, Pulaski County	132	102	35.3	82	30.5	12	58.3	30	29	15	2.42	2.75
Dryden CDP, Lee County	450	299	45.2	207	41.5	69	60.9	151	130	60	2.40	2.93
Dublin town, Pulaski County	888	493	41.0	307	29.3	149	63.1	395	334	118	2.08	2.73
Duffield town, Scott County	42	30	40.0	23	30.4	5	60.0	12	11	6	2.17	2.60
Dulles Town Center CDP, Loudoun County	1,732	1,118	57.7	836	58.4	202	59.9	614	454	20	2.66	3.26
Dumbarton CDP, Henrico County	3,560	1,730	48.9	915	42.2	590	61.0	1,830	1,407	501	2.21	2.96
Dumfries town, Prince William County	1,531	1,146	53.1	682	51.0	347	59.9	385	278	66	3.23	3.64
Dungannon town, Scott County	136	96	37.5	71	33.8	16	50.0	40	36	15	2.44	2.91
Dunn Loring CDP, Fairfax County	2,956	2,382	48.4	2,107	50.1	191	36.6	574	413	152	2.93	3.21
East Highland Park CDP, Henrico County	5,834	3,913	41.4	2,019	37.1	1,574	48.0	1,921	1,594	430	2.53	3.07
East Lexington CDP, Rockbridge County	593	318	52.2	196	41.3	99	71.7	275	200	58	2.32	2.75
Eastville town, Northampton County	69	46	34.8	37	37.8	5	20.0	23	21	13	2.28	2.80
Ebony CDP, Brunswick County	66	43	51.2	18	38.9	15	46.7	23	19	9	2.44	2.86
Edinburg town, Shenandoah County	461	275	42.9	179	33.5	67	62.7	186	145	54	2.26	2.81
Elkton town, Rockingham County	1,143	719	42.7	503	37.4	161	49.7	424	347	158	2.38	2.93
Elliston CDP, Montgomery County	345	238	42.9	169	37.3	51	56.9	107	84	33	2.61	3.07
Emory CDP, Washington County	284	179	34.6	145	32.4	22	40.9	105	86	24	2.18	2.66
Emporia city	2,316	1,440	46.8	729	35.3	576	60.6	876	754	337	2.45	3.08
Enon CDP, Chesterfield County	1,390	980	43.8	734	40.3	181	54.1	410	343	97	2.49	2.96
Esmont CDP, Albemarle County	205	142	45.1	82	36.6	47	59.6	63	52	17	2.58	3.07
Ettrick CDP, Chesterfield County	1,551	1,010	44.0	507	36.7	401	51.4	541	395	112	2.54	3.01
Ewing CDP, Lee County	189	123	40.7	93	39.8	21	38.1	66	60	26	2.32	2.94
Exmore town, Northampton County	682	359	38.7	212	29.7	107	53.3	323	293	148	2.14	2.94
Fairfax city	8,347	5,545	42.5	4,431	42.9	804	44.8	2,802	2,002	707	2.64	3.11
Fairfax Station CDP, Fairfax County	4,070	3,497	42.8	3,159	42.3	240	49.6	573	433	149	2.95	3.16
Fair Lakes CDP, Fairfax County	3,216	1,884	52.9	1,564	53.8	242	51.2	1,332	987	78	2.45	3.18
Fairlawn CDP, Pulaski County	1,079	674	35.9	532	32.0	93	49.5	405	347	145	2.19	2.76
Fair Oaks CDP, Fairfax County	13,688	7,331	46.9	5,753	47.2	1,094	50.1	6,357	4,646	659	2.21	2.90
Fairview CDP, Mecklenburg County	52	39	25.6	26	15.4	10	50.0	13	12	4	2.44	2.79
Fairview Beach CDP, King George County	178	100	23.0	80	20.0	12	41.7	78	59	23	2.20	2.70
Falls Church city	5,101	3,199	52.2	2,635	51.5	421	58.4	1,902	1,583	451	2.41	3.07
Falmouth CDP, Stafford County	1,586	1,133	45.3	867	41.8	190	60.5	453	367	180	2.69	3.13
Fancy Gap CDP, Carroll County	101	68	47.1	55	41.8	9	77.8	33	28	19	2.35	2.93
Farmville town	2,634	1,162	44.6	685	34.5	385	62.6	1,472	1,019	434	2.18	2.90
Cumberland County (part)	257	126	52.4	66	42.4	47	59.6	131	116	50	2.05	2.87
Prince Edward County (part)	2,377	1,036	43.6	619	33.6	338	63.0	1,341	903	384	2.19	2.91
Ferrum CDP, Franklin County	433	264	40.2	190	36.8	53	49.1	169	133	43	2.36	2.97
Fieldale CDP, Henry County	390	247	36.0	175	33.1	48	35.4	143	126	56	2.25	2.84
Fincastle town, Botetourt County	125	71	35.2	56	33.9	11	45.5	54	45	18	2.04	2.70
Fishersville CDP, Augusta County	2,862	2,034	41.3	1,658	37.9	286	59.4	828	714	366	2.44	2.90
Flint Hill CDP, Rappahannock County	103	61	34.4	46	21.7	10	70.0	42	39	20	2.03	2.59
Floris CDP, Fairfax County	2,547	2,308	61.0	2,135	61.8	123	53.7	239	184	29	3.29	3.46

Table 8.
Households and Families: 2010—Con.

[For information on confidentiality protection, nonsampling error, and definitions, see Selected Appendixes at <www.census.gov/prod/cen2010/cph-1-a.pdf>]

State County Place	Total households	Family households: Total: Number	Family households: Total: Percent with own children under 18 years	Family households: Husband-wife family: Number	Family households: Husband-wife family: Percent with own children under 18 years	Family households: Female householder, no husband present: Number	Family households: Female householder, no husband present: Percent with own children under 18 years	Nonfamily households: Total	Nonfamily households: Householder living alone: Total	Nonfamily households: Householder living alone: 65 years and over	Average size: House-holds	Average size: Families
PLACE—Con.												
Floyd town, Floyd County	228	111	36.9	75	29.3	28	57.1	117	108	48	1.86	2.61
Forest CDP, Bedford County	3,699	2,586	41.8	2,222	39.9	265	55.1	1,113	972	372	2.46	2.98
Fort Belvoir CDP, Fairfax County	1,777	1,700	82.9	1,460	81.4	196	93.4	77	73	2	3.80	3.90
Fort Chiswell CDP, Wythe County	386	271	39.1	224	36.6	35	54.3	115	89	39	2.43	2.89
Fort Hunt CDP, Fairfax County	5,951	4,695	47.4	4,194	47.8	373	46.4	1,256	1,089	604	2.68	3.06
Fort Lee CDP, Prince George County	810	780	89.4	599	89.5	152	88.2	30	24	2	3.88	3.97
Franconia CDP, Fairfax County	7,398	4,518	49.0	3,533	48.9	726	52.9	2,880	2,247	274	2.47	3.13
Franklin city	3,530	2,336	40.4	1,349	32.5	847	53.4	1,194	1,063	495	2.39	2.96
Franklin Farm CDP, Fairfax County	6,131	5,459	54.8	4,901	55.0	404	55.2	672	506	84	3.15	3.33
Fredericksburg city	9,505	4,854	47.9	3,044	41.1	1,388	62.6	4,651	3,419	944	2.28	2.97
Free Union CDP, Albemarle County	74	55	47.3	45	48.9	5	20.0	19	14	7	2.61	2.91
Fries town, Grayson County	255	144	21.5	108	17.6	25	40.0	111	102	73	1.90	2.49
Front Royal town, Warren County	5,561	3,647	45.4	2,332	39.7	974	57.1	1,914	1,585	677	2.53	3.08
Gainesville CDP, Prince William County	3,822	3,038	58.8	2,529	58.8	364	63.5	784	579	74	3.00	3.36
Galax city	2,922	1,801	41.0	1,218	35.5	443	55.1	1,121	985	417	2.28	2.90
Gargatha CDP, Accomack County	145	109	41.3	86	39.5	20	50.0	36	32	9	2.63	3.03
Gasburg CDP, Brunswick County	243	155	16.8	135	14.8	10	10.0	88	78	39	1.98	2.41
Gate City town, Scott County	955	561	35.3	420	33.6	107	39.3	394	371	193	2.13	2.82
George Mason CDP, Fairfax County	1,578	1,260	45.9	1,051	45.9	151	51.7	318	237	73	3.02	3.35
Glade Spring town, Washington County	596	411	34.8	311	31.5	72	48.6	185	160	85	2.44	2.96
Glasgow town, Rockbridge County	476	304	43.8	195	40.0	86	51.2	172	144	80	2.38	2.92
Glen Allen CDP, Henrico County	6,013	4,021	46.4	3,007	43.9	777	55.5	1,992	1,628	382	2.45	3.01
Glen Lyn town, Giles County	47	27	33.3	14	35.7	7	42.9	20	17	9	2.45	3.30
Glenvar CDP, Roanoke County	428	174	32.2	132	27.3	37	48.6	254	251	226	1.70	2.64
Gloucester Courthouse CDP, Gloucester County	1,076	691	46.0	546	41.8	105	59.0	385	305	150	2.40	2.97
Gloucester Point CDP, Gloucester County	3,899	2,674	38.6	2,052	34.1	431	52.7	1,225	937	344	2.41	2.85
Goochland CDP, Goochland County	321	232	52.2	193	54.4	33	45.5	89	82	35	2.68	3.22
Gordonsville town	632	388	42.8	240	37.5	118	52.5	244	220	96	2.37	3.05
Louisa County (part)	0	0	(X)	0	(X)	0	(X)	0	0	0	0.00	0.00
Orange County (part)	632	388	42.8	240	37.5	118	52.5	244	220	96	2.37	3.05
Goshen town, Rockbridge County	160	98	41.8	65	38.5	19	52.6	62	54	21	2.26	2.86
Gratton CDP, Tazewell County	379	290	33.1	242	32.2	32	37.5	89	73	35	2.47	2.82
Great Falls CDP, Fairfax County	4,977	4,439	50.4	4,084	50.5	236	52.5	538	422	183	3.10	3.27
Greenbackville CDP, Accomack County	80	57	28.1	46	23.9	8	37.5	23	20	9	2.40	2.75
Greenbriar CDP, Fairfax County	3,158	2,145	45.2	1,738	45.9	272	45.6	1,013	780	161	2.58	3.09
Greenbush CDP, Accomack County	76	58	41.4	42	38.1	12	58.3	18	16	8	2.89	3.28
Greenville CDP, Augusta County	243	178	26.4	148	26.4	18	22.2	65	55	18	2.37	2.78
Gretna town, Pittsylvania County	600	332	36.1	192	22.9	120	55.8	268	246	123	2.03	2.75
Grottoes town	1,076	738	50.4	531	47.3	148	58.8	338	290	108	2.48	3.00
Augusta County (part)	2	2	0.0	2	0.0	0	(X)	0	0	0	3.50	3.00
Rockingham County (part)	1,074	736	50.5	529	47.4	148	58.8	338	290	108	2.48	3.00
Groveton CDP, Fairfax County	5,345	3,538	50.6	2,501	49.6	706	55.8	1,807	1,381	343	2.72	3.26
Grundy town, Buchanan County	392	210	29.5	176	30.1	24	20.8	182	159	48	2.03	2.74
Gwynn CDP, Mathews County	286	183	20.8	153	18.3	21	38.1	103	93	56	2.10	2.63
Halifax town, Halifax County	524	331	30.5	245	24.9	67	44.8	193	176	87	2.17	2.71
Hallwood town, Accomack County	74	51	41.2	40	37.5	6	66.7	23	17	7	2.78	3.35
Hamilton town, Loudoun County	217	141	43.3	115	40.9	19	68.4	76	60	19	2.33	2.88
Hampden-Sydney CDP, Prince Edward County	172	108	38.0	83	37.3	18	33.3	64	39	17	3.15	2.87
Hampton city	55,031	35,061	42.9	22,545	36.7	9,979	56.3	19,970	16,042	4,784	2.42	2.99
Hanover CDP, Hanover County	106	66	37.9	53	37.7	10	40.0	40	32	14	2.38	3.00
Harborton CDP, Accomack County	63	40	22.5	31	19.4	7	28.6	23	21	18	2.08	2.50
Harrisonburg city	15,988	7,515	47.0	5,224	42.3	1,612	61.7	8,473	4,370	1,263	2.59	3.06
Harriston CDP, Augusta County	335	248	51.6	188	47.9	38	65.8	87	69	21	2.71	3.09
Hayfield CDP, Fairfax County	1,439	1,115	45.7	948	44.8	131	50.4	324	274	93	2.71	3.10
Haymarket town, Prince William County	585	460	62.4	376	62.8	57	63.2	125	89	10	3.05	3.39
Haysi town, Dickenson County	108	65	33.8	51	35.3	12	25.0	43	37	15	2.24	2.92
Heathsville CDP, Northumberland County	67	41	22.0	32	18.8	5	20.0	26	21	11	2.12	2.63
Henry Fork CDP, Franklin County	483	314	43.9	189	35.4	86	61.6	169	141	46	2.55	3.07
Herndon town, Fairfax County	7,472	5,357	51.8	4,084	52.0	785	54.4	2,115	1,574	302	3.12	3.46
Highland Springs CDP, Henrico County	6,108	4,157	47.9	1,979	34.3	1,838	61.9	1,951	1,576	415	2.55	3.03
Hillsboro town, Loudoun County	32	25	44.0	18	44.4	5	40.0	7	7	2	2.50	2.76
Hillsville town, Carroll County	1,246	728	38.3	502	30.9	163	57.7	518	478	254	2.11	2.74
Hiwassee CDP, Pulaski County	109	77	32.5	52	34.6	12	0.0	32	31	15	2.42	2.91
Hollins CDP	6,050	3,800	38.6	2,912	35.0	686	51.2	2,250	1,988	933	2.27	2.87
Botetourt County (part)	67	42	26.2	23	21.7	13	30.8	25	19	2	2.27	2.76
Roanoke County (part)	5,983	3,758	38.7	2,889	35.1	673	51.6	2,225	1,969	931	2.27	2.87

Table 8.
Households and Families: 2010—Con.

[For information on confidentiality protection, nonsampling error, and definitions, see Selected Appendixes at <www.census.gov/prod/cen2010/cph-1-a.pdf>]

State County Place	Total households	Family households: Total: Number	Family households: Total: Percent with own children under 18 years	Family households: Husband-wife family: Number	Family households: Husband-wife family: Percent with own children under 18 years	Family households: Female householder, no husband present: Number	Family households: Female householder, no husband present: Percent with own children under 18 years	Nonfamily households: Total	Nonfamily households: Householder living alone: Total	Nonfamily households: Householder living alone: 65 years and over	Average size: Households	Average size: Families
PLACE—Con.												
Hollymead CDP, Albemarle County	2,855	2,077	56.2	1,707	54.4	291	67.4	778	650	202	2.67	3.17
Honaker town, Russell County	603	408	39.2	294	37.1	80	41.3	195	173	81	2.38	2.89
Hopewell city	9,129	5,877	43.5	3,220	33.8	2,112	57.2	3,252	2,752	1,029	2.45	3.00
Horntown CDP, Accomack County	281	169	18.9	113	12.4	43	32.6	112	96	42	2.04	2.59
Horse Pasture CDP, Henry County	931	629	31.0	474	27.0	116	44.0	302	272	114	2.27	2.76
Hot Springs CDP, Bath County	396	176	33.0	146	28.8	19	47.4	220	204	48	1.86	2.77
Huntington CDP, Fairfax County	5,804	2,335	35.2	1,765	32.5	370	47.3	3,469	2,797	472	1.94	2.81
Hurt town, Pittsylvania County	576	387	37.5	292	31.2	76	53.9	189	168	81	2.26	2.76
Hybla Valley CDP, Fairfax County	5,768	3,672	57.0	2,244	55.6	1,079	63.6	2,096	1,720	476	2.72	3.39
Idylwood CDP, Fairfax County	6,843	4,177	47.9	3,276	49.2	614	47.2	2,666	1,911	346	2.52	3.10
Independence town, Grayson County	442	208	35.6	128	22.7	65	60.0	234	214	104	1.88	2.66
Independent Hill CDP, Prince William County	2,237	2,023	53.7	1,771	53.6	170	54.1	214	153	33	3.30	3.43
Innsbrook CDP, Henrico County	3,168	1,969	56.6	1,654	56.5	221	59.3	1,199	977	132	2.45	3.15
Iron Gate town, Alleghany County	168	107	39.3	74	36.5	23	52.2	61	54	29	2.31	2.90
Irvington town, Lancaster County	215	142	18.3	123	16.3	14	28.6	73	64	27	2.01	2.42
Ivanhoe CDP, Wythe County	230	154	38.3	125	36.8	21	42.9	76	64	27	2.40	2.91
Ivor town, Southampton County	136	99	39.4	75	34.7	16	56.3	37	29	16	2.49	2.88
Ivy CDP, Albemarle County	348	262	46.6	241	45.6	16	62.5	86	78	29	2.60	3.09
Jarratt town	271	176	39.8	106	32.1	56	51.8	95	83	38	2.35	2.93
Greensville County (part)	205	129	38.0	83	34.9	34	38.2	76	66	29	2.45	3.12
Sussex County (part)	66	47	44.7	23	21.7	22	72.7	19	17	9	2.06	2.40
Jolivue CDP, Augusta County	571	269	37.9	203	33.5	47	48.9	302	266	122	1.96	2.81
Jonesville town, Lee County	541	268	43.7	178	35.4	67	61.2	273	259	124	1.91	2.74
Keller town, Accomack County	68	50	32.0	36	25.0	7	57.1	18	12	7	2.50	2.80
Kenbridge town, Lunenburg County	505	334	38.9	206	37.9	92	46.7	171	148	81	2.45	2.97
Keokee CDP, Lee County	163	110	30.9	82	26.8	18	38.9	53	48	24	2.55	3.17
Keysville town, Charlotte County	353	192	52.1	99	38.4	71	71.8	161	145	87	2.20	2.94
Kilmarnock town	705	343	41.1	221	27.1	98	67.3	362	323	205	1.94	2.73
Lancaster County (part)	680	329	41.0	210	27.1	95	66.3	351	315	200	1.93	2.72
Northumberland County (part)	25	14	42.9	11	27.3	3	100.0	11	8	5	2.28	3.07
King and Queen Court House CDP, King and Queen County	40	24	20.8	18	16.7	6	33.3	16	13	5	2.13	2.75
King George CDP, King George County	1,539	1,155	54.2	885	50.8	198	65.2	384	297	76	2.83	3.25
Kings Park CDP, Fairfax County	1,429	1,132	47.7	936	49.4	135	40.0	297	233	117	3.03	3.36
Kings Park West CDP, Fairfax County	4,345	3,533	47.3	2,974	48.4	414	44.2	812	519	198	3.04	3.27
Kingstowne CDP, Fairfax County	6,746	3,979	49.6	3,226	49.2	562	53.7	2,767	2,205	383	2.31	2.99
King William CDP, King William County	99	69	39.1	55	40.0	10	40.0	30	23	11	2.55	2.97
La Crosse town, Mecklenburg County	244	148	41.2	92	38.0	44	50.0	96	71	39	2.41	3.01
Lafayette CDP, Montgomery County	194	127	40.9	90	35.6	20	45.0	67	55	17	2.31	2.72
Lake Barcroft CDP, Fairfax County	3,587	2,457	43.4	2,044	45.1	269	36.1	1,130	876	294	2.66	3.15
Lake Caroline CDP, Caroline County	864	621	46.2	467	43.9	115	52.2	243	187	46	2.62	3.05
Lake Holiday CDP, Frederick County	689	551	46.8	462	43.9	58	58.6	138	117	39	2.76	3.11
Lake Land'Or CDP, Caroline County	1,456	1,120	53.1	866	50.3	171	63.2	336	237	43	2.90	3.23
Lake Monticello CDP, Fluvanna County	3,880	2,993	43.7	2,545	41.4	342	57.9	887	736	307	2.56	2.91
Lake of the Woods CDP, Orange County	3,012	2,253	29.5	1,935	26.2	226	49.6	759	634	354	2.38	2.74
Lake Ridge CDP, Prince William County	15,121	10,745	50.7	8,112	49.0	1,947	58.3	4,376	3,593	819	2.71	3.21
Lakeside CDP, Henrico County	5,222	2,871	42.9	1,831	37.9	774	52.8	2,351	1,797	552	2.23	2.89
Lake Wilderness CDP, Spotsylvania County	862	698	53.9	554	51.1	100	65.0	164	110	19	3.10	3.41
Lansdowne CDP, Loudoun County	4,170	2,956	57.1	2,542	56.3	307	65.1	1,214	1,052	535	2.68	3.27
Laurel CDP, Henrico County	6,858	3,858	48.2	2,451	43.2	1,058	60.5	3,000	2,402	637	2.31	2.98
Laurel Hill CDP, Fairfax County	2,259	1,759	60.1	1,440	60.1	250	62.8	500	412	75	3.03	3.48
Laurel Park CDP, Henry County	310	198	32.3	135	25.2	51	47.1	112	102	32	2.18	2.72
Lawrenceville town, Brunswick County	467	265	55.1	115	31.3	126	75.4	202	183	74	2.29	2.95
Laymantown CDP, Botetourt County	749	615	35.3	538	33.1	50	46.0	134	115	60	2.64	2.93
Lebanon town, Russell County	1,507	884	40.4	618	35.0	212	55.2	623	550	254	2.17	2.84
Lee Mont CDP, Accomack County	51	32	40.6	25	40.0	5	40.0	19	16	8	2.45	3.16
Leesburg town, Loudoun County	14,441	10,522	60.9	8,352	60.8	1,516	62.9	3,919	3,047	706	2.93	3.42
Lexington city	2,237	1,028	35.6	784	32.4	187	48.7	1,209	963	439	2.00	2.75
Lincolnia CDP, Fairfax County	8,214	5,407	46.6	3,950	47.4	981	47.5	2,807	2,051	432	2.78	3.31
Linton Hall CDP, Prince William County	10,378	9,021	69.0	7,849	70.1	818	62.8	1,357	961	141	3.43	3.67
Loch Lomond CDP, Prince William County	1,050	817	43.9	618	45.3	113	43.4	233	158	73	3.52	3.75
Long Branch CDP, Fairfax County	2,602	2,084	43.7	1,837	44.2	181	43.6	518	450	343	2.91	3.25
Lorton CDP, Fairfax County	6,422	4,637	57.3	3,371	56.3	922	63.7	1,785	1,466	378	2.88	3.39
Loudoun Valley Estates CDP, Loudoun County	1,004	948	78.2	882	79.6	38	63.2	56	38	0	3.64	3.71
Louisa town, Louisa County	642	343	44.0	233	36.5	83	63.9	299	250	137	2.26	3.03
Lovettsville town, Loudoun County	566	424	62.3	336	59.8	63	73.0	142	105	37	2.85	3.30
Lovingston CDP, Nelson County	231	114	43.9	74	37.8	34	55.9	117	108	54	1.99	2.80
Lowes Island CDP, Loudoun County	3,554	2,968	59.3	2,624	59.5	231	57.1	586	485	132	3.03	3.33
Low Moor CDP, Alleghany County	117	77	29.9	56	26.8	16	37.5	40	34	10	2.21	2.70

Table 8.
Households and Families: 2010—Con.

[For information on confidentiality protection, nonsampling error, and definitions, see Selected Appendixes at <www.census.gov/prod/cen2010/cph-1-a.pdf>]

State County Place	Total households	Family households: Total: Number	Family households: Total: Percent with own children under 18 years	Family households: Husband-wife family: Number	Family households: Husband-wife family: Percent with own children under 18 years	Family households: Female householder, no husband present: Number	Family households: Female householder, no husband present: Percent with own children under 18 years	Nonfamily households: Total	Nonfamily households: Householder living alone: Total	Nonfamily households: Householder living alone: 65 years and over	Average size: House-holds	Average size: Families
PLACE—Con.												
Lunenburg CDP, Lunenburg County	64	52	36.5	43	32.6	7	57.1	12	10	6	2.58	2.85
Luray town, Page County	2,055	1,287	37.6	917	32.4	262	49.6	768	660	351	2.29	2.87
Lynchburg city	28,476	16,368	42.6	10,598	36.4	4,637	56.6	12,108	9,496	3,564	2.30	2.92
Lyndhurst CDP, Augusta County	600	427	37.9	352	34.7	57	49.1	173	137	60	2.48	2.93
McKenney town, Dinwiddie County	186	121	41.3	70	40.0	38	39.5	65	58	27	2.46	3.06
McLean CDP, Fairfax County	17,063	13,453	48.8	12,029	48.7	1,022	50.5	3,610	3,065	1,751	2.80	3.17
McMullin CDP, Smyth County	194	144	34.0	114	33.3	23	34.8	50	47	31	2.39	2.83
McNair CDP, Fairfax County	7,354	4,332	56.9	3,454	56.7	626	63.7	3,022	2,234	210	2.38	3.03
Madison town, Madison County	87	54	46.3	34	38.2	11	54.5	33	29	15	2.39	3.04
Madison Heights CDP, Amherst County	4,522	3,040	40.8	2,096	34.6	713	54.6	1,482	1,256	581	2.40	2.90
Makemie Park CDP, Accomack County	58	38	42.1	18	22.2	13	69.2	20	16	4	2.67	3.29
Manassas city	12,527	8,895	53.2	6,439	51.8	1,726	60.7	3,632	2,771	725	3.02	3.48
Manassas Park city	4,507	3,212	56.8	2,314	57.3	589	58.4	1,295	958	190	3.17	3.63
Manchester CDP, Chesterfield County	4,362	2,767	44.9	1,790	41.1	692	55.1	1,595	1,301	401	2.47	3.05
Mantua CDP, Fairfax County	2,628	1,936	48.0	1,646	47.8	205	56.1	692	594	375	2.69	3.17
Mappsburg CDP, Accomack County	25	19	36.8	17	41.2	2	0.0	6	6	1	2.40	2.84
Mappsville CDP, Accomack County	135	93	48.4	62	53.2	24	41.7	42	37	15	3.26	3.83
Marion town, Smyth County	2,491	1,484	37.9	944	29.0	393	56.5	1,007	906	412	2.16	2.78
Marshall CDP, Fauquier County	534	359	51.5	254	50.4	78	60.3	175	135	42	2.77	3.34
Martinsville city	6,084	3,565	38.1	1,977	29.1	1,306	50.7	2,519	2,281	976	2.21	2.89
Marumsco CDP, Prince William County	11,048	7,794	55.6	5,087	55.5	1,805	59.9	3,254	2,476	532	3.17	3.61
Mason Neck CDP, Fairfax County	746	584	37.0	496	36.9	53	37.7	162	117	56	2.69	2.98
Massanetta Springs CDP, Rockingham County	1,843	1,336	45.6	1,180	42.5	106	69.8	507	446	259	2.54	3.03
Massanutten CDP, Rockingham County	884	676	43.2	576	41.1	72	55.6	208	169	56	2.59	2.96
Mathews CDP, Mathews County	232	123	40.7	88	38.6	27	51.9	109	94	49	2.13	2.93
Matoaca CDP, Chesterfield County	916	656	44.4	420	39.8	185	50.8	260	214	79	2.62	3.07
Maurertown CDP, Shenandoah County	305	203	43.3	166	39.8	21	52.4	102	76	35	2.52	3.00
Max Meadows CDP, Wythe County	224	171	34.5	135	31.1	28	42.9	53	48	23	2.51	2.88
Meadowbrook CDP, Chesterfield County	6,585	4,842	43.5	3,197	37.6	1,262	57.1	1,743	1,367	449	2.77	3.16
Meadow View CDP, Washington County	396	262	33.6	198	28.3	39	59.0	134	109	38	2.33	2.80
Mechanicsville CDP, Hanover County	13,712	10,189	48.6	7,955	46.2	1,670	57.2	3,523	2,900	1,269	2.64	3.06
Melfa town, Accomack County	179	107	38.3	72	31.9	27	48.1	72	63	40	2.28	2.98
Merrifield CDP, Fairfax County	6,099	3,588	45.1	2,813	46.6	513	42.7	2,511	1,660	211	2.49	3.03
Merrimac CDP, Montgomery County	1,028	426	41.8	266	29.7	121	65.3	602	533	255	1.88	2.76
Metompkin CDP, Accomack County	251	117	44.4	58	32.8	46	56.5	134	124	50	2.20	3.28
Middlebrook CDP, Augusta County	87	65	33.8	54	29.6	4	25.0	22	19	8	2.45	2.86
Middleburg town, Loudoun County	350	173	35.8	109	27.5	55	52.7	177	149	63	1.92	2.63
Middletown town, Frederick County	508	332	52.7	208	47.1	91	62.6	176	141	48	2.49	3.03
Midland CDP, Fauquier County	85	51	39.2	42	40.5	2	0.0	34	24	6	2.56	3.16
Mineral town, Louisa County	173	119	43.7	91	39.6	19	57.9	54	42	16	2.70	3.18
Modest Town CDP, Accomack County	66	42	35.7	29	27.6	9	55.6	24	19	10	2.26	2.74
Montclair CDP, Prince William County	6,688	5,467	46.9	4,553	45.2	681	54.9	1,221	986	266	2.93	3.23
Monterey town, Highland County	79	46	32.6	35	22.9	10	60.0	33	32	13	1.86	2.37
Montrose CDP, Henrico County	3,355	2,048	51.8	907	37.6	982	65.2	1,307	1,087	349	2.38	2.99
Montross town, Westmoreland County	184	91	35.2	60	35.0	19	26.3	93	85	57	2.09	2.92
Montvale CDP, Bedford County	297	195	33.8	139	28.8	38	52.6	102	84	33	2.35	2.82
Moorefield Station CDP, Loudoun County	31	20	65.0	19	63.2	1	100.0	11	6	0	2.48	3.05
Motley CDP, Pittsylvania County	430	303	36.6	221	27.1	54	63.0	127	113	54	2.36	2.82
Mountain Road CDP, Halifax County	458	331	32.9	211	22.7	93	52.7	127	112	61	2.40	2.84
Mount Crawford town, Rockingham County	186	124	36.3	94	34.0	21	57.1	62	48	10	2.33	2.84
Mount Hermon CDP, Pittsylvania County	1,587	1,228	40.9	1,045	37.1	133	60.2	359	327	143	2.50	2.88
Mount Jackson town, Shenandoah County	741	525	49.0	371	41.2	97	70.1	216	175	86	2.65	3.06
Mount Sidney CDP, Augusta County	269	193	39.4	157	31.8	24	70.8	76	65	25	2.46	2.91
Mount Vernon CDP, Fairfax County	4,563	3,483	42.4	2,892	41.8	392	49.2	1,080	859	395	2.72	3.09
Narrows town, Giles County	854	582	39.3	426	34.0	119	51.3	272	237	120	2.37	2.87
Nassawadox town, Northampton County	188	106	28.3	79	19.0	21	57.1	82	73	37	1.99	2.63
Nathalie CDP, Halifax County	71	50	36.0	32	34.4	14	42.9	21	20	9	2.58	3.14
Neabsco CDP, Prince William County	3,886	3,061	59.3	2,382	58.5	489	65.0	825	604	36	3.07	3.45
Nellysford CDP, Nelson County	536	396	10.9	362	8.3	25	36.0	140	122	55	2.01	2.28
Nelsonia CDP, Accomack County	195	131	36.6	84	34.5	32	40.6	64	50	15	2.68	3.25
New Baltimore CDP, Fauquier County	2,679	2,299	47.9	2,043	47.9	163	51.5	380	292	101	3.03	3.27
New Castle town, Craig County	67	39	53.8	26	50.0	8	50.0	28	26	10	2.28	3.10
New Church CDP, Accomack County	89	64	31.3	43	18.6	13	53.8	25	22	9	2.30	2.64
New Hope CDP, Augusta County	299	243	37.4	202	33.7	27	51.9	56	49	20	2.67	2.93
Newington CDP, Fairfax County	4,347	3,434	49.5	2,758	49.1	515	52.0	913	687	143	2.98	3.31
Newington Forest CDP, Fairfax County	4,247	3,374	50.4	2,760	50.0	446	56.3	873	667	82	2.93	3.28
New Kent CDP, New Kent County	83	73	45.2	61	41.0	7	57.1	10	8	6	2.88	3.04
New Market town, Shenandoah County	907	522	40.6	380	33.7	107	57.0	385	330	167	2.23	2.91
Newport News city	70,664	44,887	47.8	28,003	41.5	13,341	61.5	25,777	20,548	5,977	2.45	3.02
New River CDP, Pulaski County	110	78	23.1	55	23.6	16	6.3	32	27	13	2.22	2.63
Newsoms town, Southampton County	139	90	36.7	67	32.8	18	55.6	49	42	17	2.31	2.89

Table 8.
Households and Families: 2010—Con.

[For information on confidentiality protection, nonsampling error, and definitions, see Selected Appendixes at <www.census.gov/prod/cen2010/cph-1-a.pdf>]

State County Place	Total households	Family households: Total: Number	Family households: Total: Percent with own children under 18 years	Family households: Husband-wife family: Number	Family households: Husband-wife family: Percent with own children under 18 years	Family households: Female householder, no husband present: Number	Family households: Female householder, no husband present: Percent with own children under 18 years	Nonfamily households: Total	Nonfamily households: Householder living alone: Total	Nonfamily households: Householder living alone: 65 years and over	Average size: Households	Average size: Families
PLACE—Con.												
Nickelsville town, Scott County	170	114	31.6	91	26.4	17	52.9	56	53	29	2.25	2.77
Nokesville CDP, Prince William County	488	382	39.3	315	38.4	45	40.0	106	82	29	2.77	3.08
Norfolk city	86,485	50,756	46.0	29,572	40.0	16,649	57.1	35,729	26,854	7,509	2.43	3.06
North Shore CDP, Franklin County	1,425	1,078	18.8	988	16.2	50	54.0	347	292	127	2.17	2.47
North Springfield CDP, Fairfax County	2,409	1,791	46.8	1,446	47.7	225	45.8	618	474	173	3.02	3.42
Norton city	1,750	999	43.1	648	35.3	269	60.6	751	655	237	2.22	2.92
Nottoway Court House CDP, Nottoway County	33	23	34.8	9	11.1	9	55.6	10	9	5	2.55	3.09
Oak Grove CDP, Loudoun County	525	397	58.9	325	61.8	47	46.8	128	75	7	3.38	3.84
Oak Hall CDP, Accomack County	110	74	29.7	48	27.1	18	38.9	36	32	16	2.32	2.86
Oak Level CDP, Henry County	393	253	32.4	195	29.7	40	50.0	140	127	47	2.18	2.73
Oakton CDP, Fairfax County	13,113	8,882	47.7	7,387	48.3	1,056	48.9	4,231	3,084	754	2.60	3.11
Occoquan town	525	225	26.2	177	21.5	32	46.9	300	254	44	1.78	2.54
Fairfax County (part)	0	0	(X)	0	(X)	0	(X)	0	0	0	0.00	0.00
Prince William County (part)	525	225	26.2	177	21.5	32	46.9	300	254	44	1.78	2.54
Onancock town, Accomack County	594	334	31.4	226	25.2	90	47.8	260	221	97	2.12	2.75
Onley town, Accomack County	217	140	32.1	115	31.3	15	33.3	77	58	34	2.38	2.86
Opal CDP, Fauquier County	218	185	58.9	154	60.4	16	50.0	33	29	7	3.17	3.45
Orange town, Orange County	1,779	1,058	46.2	640	39.4	324	54.9	721	609	255	2.32	2.93
Painter town, Accomack County	96	56	39.3	42	31.0	12	66.7	40	39	18	2.39	3.23
Palmyra CDP, Fluvanna County	48	28	46.4	23	47.8	5	40.0	20	17	7	2.17	2.86
Pamplin City town	86	52	48.1	37	54.1	12	25.0	34	30	12	2.55	3.21
Appomattox County (part)	74	46	45.7	32	53.1	11	18.2	28	26	10	2.54	3.20
Prince Edward County (part)	12	6	66.7	5	60.0	1	100.0	6	4	2	2.58	3.33
Pantops CDP, Albemarle County	1,566	664	44.4	514	37.5	126	69.8	902	789	403	1.90	2.80
Parksley town, Accomack County	349	220	41.4	155	34.2	42	54.8	129	117	55	2.39	2.95
Parrott CDP, Pulaski County	194	131	29.0	97	24.7	26	38.5	63	54	17	2.24	2.73
Passapatanzy CDP, King George County	419	329	56.5	278	54.7	33	63.6	90	68	17	3.06	3.46
Pastoria CDP, Accomack County	257	173	43.4	98	29.6	59	62.7	84	72	34	2.53	2.98
Patrick Springs CDP, Patrick County	809	547	31.3	429	26.8	88	47.7	262	225	106	2.28	2.75
Pearisburg town, Giles County	1,236	775	40.4	561	37.4	165	49.1	461	417	211	2.24	2.84
Pembroke town, Giles County	512	319	36.4	242	34.3	51	37.3	193	172	63	2.20	2.77
Penhook CDP, Franklin County	348	266	16.2	231	12.6	27	44.4	82	65	32	2.30	2.57
Pennington Gap town, Lee County	827	464	38.8	276	34.4	144	45.8	363	321	143	2.15	2.85
Petersburg city	13,634	7,697	37.1	3,408	26.3	3,527	46.9	5,937	4,915	1,631	2.30	2.98
Phenix town, Charlotte County	101	64	37.5	45	31.1	11	45.5	37	31	17	2.24	2.78
Pimmit Hills CDP, Fairfax County	2,231	1,461	43.3	1,187	43.7	175	40.6	770	527	164	2.73	3.21
Piney Mountain CDP, Albemarle County	428	297	55.9	195	50.8	83	66.3	131	110	19	2.64	3.16
Plum Creek CDP, Montgomery County	627	418	43.5	277	36.5	99	53.5	209	169	43	2.43	2.88
Pocahontas town, Tazewell County	178	97	35.1	62	29.0	22	50.0	81	71	29	2.19	3.01
Poquoson city	4,525	3,582	43.1	3,041	40.7	392	55.1	943	791	384	2.67	3.01
Port Royal town, Caroline County	60	32	34.4	18	22.2	8	50.0	28	24	12	2.10	2.78
Portsmouth city	37,324	23,987	42.1	13,929	36.0	8,085	52.8	13,337	10,988	3,775	2.47	3.05
Potomac Mills CDP, Prince William County	1,680	1,335	55.7	1,053	54.7	194	58.2	345	263	87	3.32	3.68
Pound town, Wise County	425	298	43.6	212	35.8	65	64.6	127	107	40	2.43	2.92
Prices Fork CDP, Montgomery County	447	280	44.6	225	42.2	41	58.5	167	122	27	2.38	2.97
Prince George CDP, Prince George County	835	564	45.0	376	35.9	138	65.2	271	232	98	2.47	2.96
Pulaski town, Pulaski County	3,926	2,399	38.7	1,564	32.2	616	50.6	1,527	1,321	571	2.28	2.88
Pungoteague CDP, Accomack County	130	97	46.4	67	41.8	25	56.0	33	24	11	2.67	3.09
Purcellville town, Loudoun County	2,410	1,940	65.5	1,583	65.5	279	67.0	470	380	164	3.10	3.47
Quantico town, Prince William County	248	105	50.5	68	51.5	23	52.2	143	129	24	1.94	3.02
Quantico Base CDP	1,051	1,033	81.5	961	80.6	45	95.6	18	16	1	3.54	3.56
Prince William County (part)	1,051	1,033	81.5	961	80.6	45	95.6	18	16	1	3.54	3.56
Stafford County (part)	0	0	(X)	0	(X)	0	(X)	0	0	0	0.00	0.00
Quinby CDP, Accomack County	149	85	12.9	63	9.5	14	21.4	64	60	25	1.89	2.48
Radford city	5,990	2,496	43.2	1,742	37.1	557	59.1	3,494	1,883	448	2.30	2.86
Raven CDP	945	653	38.9	468	35.3	120	47.5	292	258	110	2.40	2.88
Russell County (part)	148	105	40.0	83	36.1	13	38.5	43	40	16	2.40	2.90
Tazewell County (part)	797	548	38.7	385	35.1	107	48.6	249	218	94	2.40	2.88
Ravensworth CDP, Fairfax County	828	648	44.8	558	46.1	59	42.4	180	135	77	2.98	3.32
Remington town, Fauquier County	233	156	53.2	107	45.8	43	72.1	77	65	27	2.54	3.10
Reston CDP, Fairfax County	25,522	14,809	44.7	11,851	42.2	2,146	58.9	10,713	8,573	1,961	2.28	2.94
Rich Creek town, Giles County	288	184	45.1	130	40.8	41	56.1	104	93	46	2.28	2.87
Richlands town, Tazewell County	2,552	1,632	37.8	1,195	34.9	336	43.5	920	810	346	2.28	2.84
Richmond city	87,151	41,304	42.3	20,914	34.6	16,435	53.7	45,847	33,029	8,315	2.20	2.95
Ridgeway town, Henry County	316	210	41.0	155	35.5	38	50.0	106	99	44	2.35	2.90
Riner CDP, Montgomery County	317	258	51.6	225	49.8	25	60.0	59	49	17	2.71	3.01
Rivanna CDP, Albemarle County	726	606	32.8	569	32.3	27	44.4	120	107	59	2.56	2.82

Table 8.
Households and Families: 2010—Con.

[For information on confidentiality protection, nonsampling error, and definitions, see Selected Appendixes at <www.census.gov/prod/cen2010/cph-1-a.pdf>]

State County Place	Total households	Family households: Total: Number	Family households: Total: Percent with own children under 18 years	Family households: Husband-wife family: Number	Family households: Husband-wife family: Percent with own children under 18 years	Family households: Female householder, no husband present: Number	Family households: Female householder, no husband present: Percent with own children under 18 years	Nonfamily households: Total	Nonfamily households: Householder living alone: Total	Nonfamily households: Householder living alone: 65 years and over	Average size: House-holds	Average size: Families
PLACE—Con.												
Riverdale CDP, Halifax County	421	283	33.2	203	30.0	52	46.2	138	125	57	2.25	2.75
Riverview CDP, Wise County	297	219	46.6	155	47.7	42	47.6	78	67	37	2.63	3.07
Roanoke city	42,712	23,487	42.8	14,014	35.1	7,384	55.9	19,225	15,826	5,229	2.22	2.92
Rockwood CDP, Chesterfield County	3,284	2,457	37.6	1,983	35.2	347	48.7	827	664	190	2.56	2.93
Rocky Mount town, Franklin County	2,046	1,191	42.4	718	32.0	377	58.9	855	763	342	2.18	2.82
Rose Hill CDP (Fairfax County), Fairfax County	7,179	5,172	44.9	4,081	45.2	744	46.5	2,007	1,540	475	2.81	3.25
Rose Hill CDP (Lee County), Lee County	335	229	40.2	150	37.3	59	44.1	106	95	50	2.39	2.90
Round Hill town, Loudoun County	202	155	52.9	121	52.1	26	57.7	47	40	11	2.67	3.06
Ruckersville CDP, Greene County	461	316	38.0	242	29.8	50	58.0	145	122	38	2.48	2.93
Rural Retreat town, Wythe County	625	438	37.0	322	32.0	76	52.6	187	159	78	2.37	2.80
Rushmere CDP, Isle of Wight County	413	290	31.0	183	27.3	79	38.0	123	106	38	2.46	2.94
Rustburg CDP, Campbell County	507	367	40.6	269	38.3	75	52.0	140	123	52	2.55	2.99
St. Charles town, Lee County	51	33	42.4	19	47.4	12	41.7	18	17	1	2.51	3.21
St. Paul town	432	281	37.4	204	31.9	59	55.9	151	142	69	2.25	2.80
Russell County (part)	82	64	29.7	54	27.8	9	44.4	18	16	7	2.41	2.73
Wise County (part)	350	217	39.6	150	33.3	50	58.0	133	126	62	2.21	2.82
Salem city	10,045	6,309	40.2	4,603	35.7	1,315	52.8	3,736	3,103	1,254	2.30	2.86
Saltville town	879	593	35.6	399	31.3	128	43.8	286	266	142	2.36	2.91
Smyth County (part)	791	532	35.9	354	31.4	115	44.3	259	242	128	2.36	2.91
Washington County (part)	88	61	32.8	45	31.1	13	38.5	27	24	14	2.40	2.92
Saluda CDP, Middlesex County	206	144	27.1	107	22.4	26	30.8	62	54	24	2.32	2.69
Sandston CDP, Henrico County	3,112	1,981	49.2	1,079	42.0	715	59.4	1,131	911	317	2.43	2.98
Sandy Level CDP, Henry County	221	131	23.7	74	17.6	42	31.0	90	81	25	2.19	2.86
Sanford CDP, Accomack County	97	61	27.9	47	23.4	10	50.0	36	33	18	2.19	2.74
Savage Town CDP, Accomack County	33	22	36.4	11	9.1	11	63.6	11	10	2	2.36	2.95
Savageville CDP, Accomack County	75	47	27.7	27	22.2	16	37.5	28	23	6	2.33	2.83
Saxis town, Accomack County	117	68	25.0	52	19.2	10	30.0	49	46	28	2.06	2.71
Schuyler CDP, Nelson County	126	82	37.8	53	35.8	20	35.0	44	34	16	2.37	2.77
Scotland CDP, Surry County	88	54	29.6	40	22.5	13	53.8	34	30	14	2.31	2.94
Scottsburg town, Halifax County	52	34	35.3	24	37.5	7	28.6	18	16	8	2.29	2.88
Scottsville town	281	136	36.8	101	27.7	26	57.7	145	117	49	2.01	2.76
Albemarle County (part)	266	128	37.5	96	28.1	25	56.0	138	111	47	2.00	2.73
Fluvanna County (part)	15	8	25.0	5	20.0	1	100.0	7	6	2	2.33	3.13
Sedley CDP, Southampton County	193	136	41.9	104	38.5	17	58.8	57	46	22	2.44	2.85
Selma CDP, Alleghany County	195	135	40.0	94	35.1	28	50.0	60	53	26	2.49	2.99
Seven Corners CDP, Fairfax County	3,613	1,981	47.8	1,330	47.9	400	54.8	1,632	1,281	368	2.55	3.22
Seven Mile Ford CDP, Smyth County	361	197	34.0	127	18.9	54	63.0	164	120	53	2.17	2.54
Shawneeland CDP, Frederick County	720	524	47.3	412	44.2	67	56.7	196	141	29	2.60	2.97
Shawsville CDP, Montgomery County	550	355	39.4	238	31.1	83	60.2	195	154	56	2.38	2.89
Shenandoah town, Page County	968	648	43.7	465	38.7	130	60.0	320	267	124	2.45	2.99
Shenandoah Farms CDP	1,144	780	47.8	653	47.0	64	50.0	364	260	40	2.65	3.17
Clarke County (part)	15	7	28.6	7	28.6	0	(X)	8	6	2	2.07	3.00
Warren County (part)	1,129	773	48.0	646	47.2	64	50.0	356	254	38	2.66	3.17
Shenandoah Retreat CDP, Clarke County	229	141	40.4	117	39.3	18	44.4	88	71	7	2.26	2.83
Shenandoah Shores CDP, Warren County	306	229	50.2	190	48.4	23	73.9	77	60	15	3.05	3.53
Sherando CDP, Augusta County	275	188	38.8	135	34.8	27	37.0	87	72	34	2.50	2.92
Shipman CDP, Nelson County	226	127	35.4	77	28.6	36	44.4	99	88	36	2.24	2.99
Short Pump CDP, Henrico County	9,217	6,483	62.1	5,555	61.6	702	67.4	2,734	2,209	465	2.67	3.25
Skyland Estates CDP, Warren County	333	212	46.2	175	45.1	21	52.4	121	86	11	2.49	3.07
Smithfield town, Isle of Wight County	3,138	2,331	42.2	1,740	37.2	479	57.2	807	707	300	2.54	2.96
Snowville CDP, Pulaski County	60	43	41.9	36	38.9	3	66.7	17	16	7	2.48	3.00
South Boston town, Halifax County	3,351	1,990	44.4	1,113	34.1	763	59.9	1,361	1,235	553	2.27	2.98
Southern Gateway CDP, Stafford County	1,170	659	59.5	394	52.8	190	72.6	511	373	46	2.40	3.06
Southampton Meadows CDP, Southampton County	207	140	56.4	45	37.8	79	65.8	67	50	16	2.86	3.41
South Hill town, Mecklenburg County	1,988	1,209	45.6	705	36.3	410	61.5	779	690	343	2.28	2.92
South Riding CDP, Loudoun County	7,414	6,228	70.8	5,463	71.9	553	64.7	1,186	878	107	3.27	3.59
South Run CDP, Fairfax County	2,093	1,936	43.5	1,810	42.6	89	60.7	157	123	35	3.05	3.16
Southside Chesconessex CDP, Accomack County	62	43	16.3	33	12.1	7	28.6	19	17	11	2.11	2.51
Sperryville CDP, Rappahannock County	147	100	36.0	77	33.8	14	50.0	47	40	18	2.33	2.83
Spotsylvania Courthouse CDP, Spotsylvania County	1,451	1,138	46.4	874	43.9	191	58.1	313	239	61	2.92	3.26
Springfield CDP, Fairfax County	10,194	6,884	45.4	5,299	45.9	1,028	46.7	3,310	2,748	1,710	2.97	3.52
Springville CDP, Tazewell County	579	394	41.4	302	36.1	63	57.1	185	157	63	2.37	2.87
Stafford Courthouse CDP, Stafford County	1,073	749	56.3	533	49.2	151	80.1	324	243	30	2.76	3.23
Stanardsville town, Greene County	156	91	46.2	63	44.4	24	58.3	65	54	27	2.35	3.12
Stanley town, Page County	695	455	41.5	334	38.3	82	50.0	240	205	100	2.43	2.98

Table 8.
Households and Families: 2010—Con.

[For information on confidentiality protection, nonsampling error, and definitions, see Selected Appendixes at <www.census.gov/prod/cen2010/cph-1-a.pdf>]

State County Place	Total households	Family households: Total: Number	Family households: Total: Percent with own children under 18 years	Family households: Husband-wife family: Number	Family households: Husband-wife family: Percent with own children under 18 years	Family households: Female householder, no husband present: Number	Family households: Female householder, no husband present: Percent with own children under 18 years	Nonfamily households: Total	Nonfamily households: Householder living alone: Total	Nonfamily households: Householder living alone: 65 years and over	Average size: House-holds	Average size: Families
PLACE—Con.												
Stanleytown CDP, Henry County	614	413	36.3	304	32.6	73	47.9	201	180	107	2.32	2.81
Staunton city	10,480	5,982	39.0	4,194	32.5	1,369	55.2	4,498	3,801	1,615	2.15	2.79
Stephens City town, Frederick County	743	447	47.9	286	42.0	107	60.7	296	218	64	2.46	3.06
Sterling CDP, Loudoun County	9,171	6,476	49.9	4,962	50.6	978	51.3	2,695	2,028	553	3.03	3.46
Stone Ridge CDP, Loudoun County	2,367	1,896	68.6	1,642	69.2	184	64.7	471	322	19	3.05	3.40
Stony Creek town, Sussex County	85	54	27.8	40	22.5	8	37.5	31	24	10	2.33	2.83
Strasburg town, Shenandoah County	2,697	1,670	48.1	1,140	41.7	391	62.1	1,027	832	359	2.37	2.96
Stuart town, Patrick County	629	315	38.4	223	28.7	71	67.6	314	284	173	1.93	2.69
Stuarts Draft CDP, Augusta County	3,674	2,649	40.9	2,056	37.2	408	55.4	1,025	825	359	2.51	2.92
Sudley CDP, Prince William County	5,114	3,610	52.8	2,499	52.9	731	56.5	1,504	1,111	362	3.17	3.59
Suffolk city	30,868	23,135	45.5	16,818	42.7	5,012	54.7	7,733	6,460	2,452	2.70	3.12
Sugar Grove CDP, Smyth County	304	204	45.1	141	41.8	33	48.5	100	81	47	2.49	3.00
Sugarland Run CDP, Loudoun County	3,594	2,864	53.1	2,228	54.2	410	54.4	730	498	99	3.28	3.53
Surry town, Surry County	99	67	46.3	48	41.7	13	53.8	32	24	5	2.46	2.91
Sussex CDP, Sussex County	68	48	50.0	33	51.5	10	60.0	20	17	8	2.49	2.94
Tangier town, Accomack County	324	234	34.2	190	33.7	37	35.1	90	89	47	2.24	2.70
Tappahannock town, Essex County	986	552	45.5	300	30.7	209	65.1	434	374	128	2.23	2.94
Tasley CDP, Accomack County	120	73	42.5	46	43.5	17	52.9	47	43	17	2.48	3.27
Tazewell town, Tazewell County	1,982	1,257	37.7	904	31.3	265	54.0	725	661	294	2.23	2.82
Temperanceville CDP, Accomack County	148	95	25.3	67	19.4	24	37.5	53	40	17	2.42	2.92
Templeton CDP, Prince George County	169	121	42.1	70	27.1	41	70.7	48	42	17	2.55	2.96
The Plains town, Fauquier County	85	57	33.3	37	32.4	10	30.0	28	23	4	2.55	2.98
Thynedale CDP, Mecklenburg County	75	52	30.8	25	32.0	23	30.4	23	20	9	2.63	3.23
Timberlake CDP, Campbell County	5,169	3,354	41.9	2,551	37.4	588	59.0	1,815	1,467	519	2.36	2.88
Timberville town, Rockingham County	1,067	681	46.4	502	41.6	129	53.5	386	311	170	2.36	2.91
Toms Brook town, Shenandoah County	95	71	49.3	43	44.2	17	58.8	24	18	8	2.72	3.03
Triangle CDP, Prince William County	2,848	1,964	55.7	1,325	51.4	466	69.7	884	706	117	2.86	3.41
Troutdale town, Grayson County	78	50	28.0	39	25.6	4	50.0	28	25	10	2.28	2.88
Troutville town, Botetourt County	194	126	39.7	96	33.3	24	62.5	68	57	25	2.22	2.74
Tuckahoe CDP, Henrico County	18,496	12,064	45.6	9,460	43.4	1,930	54.6	6,432	5,348	2,379	2.42	3.00
Twin Lakes CDP, Greene County	530	416	53.8	316	55.4	77	53.2	114	84	13	3.11	3.48
Tysons Corner CDP, Fairfax County	9,481	4,754	45.1	3,777	45.2	703	49.8	4,727	3,859	871	2.07	2.87
Union Hall CDP, Franklin County	518	411	17.0	361	12.7	36	52.8	107	97	45	2.20	2.44
Union Level CDP, Mecklenburg County	74	51	43.1	34	41.2	15	46.7	23	18	9	2.54	2.94
University Center CDP, Loudoun County	1,622	835	53.3	587	50.9	180	63.3	787	617	37	2.21	2.98
University of Virginia CDP, Albemarle County	1,289	386	40.9	319	37.0	46	63.0	903	622	103	1.75	2.59
Urbanna town, Middlesex County	238	133	32.3	100	26.0	24	54.2	105	97	55	1.97	2.64
Vansant CDP, Buchanan County	231	145	29.0	111	20.7	24	58.3	86	76	38	2.03	2.50
Verona CDP, Augusta County	1,457	984	40.9	726	35.5	182	57.1	473	385	155	2.40	2.87
Victoria town, Lunenburg County	743	460	36.7	288	34.4	128	42.2	283	253	123	2.32	2.95
Vienna town, Fairfax County	5,528	4,215	49.3	3,506	50.3	505	48.5	1,313	1,006	445	2.84	3.19
Villa Heights CDP, Henry County	292	194	38.7	121	33.1	57	47.4	98	81	50	2.46	2.97
Vinton town, Roanoke County	3,494	2,174	46.6	1,426	38.6	568	62.1	1,320	1,119	448	2.27	2.85
Virgilina town, Halifax County	68	42	26.2	36	16.7	4	75.0	26	22	13	2.26	2.88
Virginia Beach city	165,089	113,999	46.8	83,732	43.4	23,001	58.3	51,090	38,484	11,593	2.60	3.08
Wachapreague town, Accomack County	124	70	20.0	61	16.4	7	42.9	54	45	22	1.87	2.41
Wakefield CDP, Fairfax County	3,851	3,262	42.9	2,894	43.1	259	41.3	589	480	283	2.93	3.16
Wakefield town, Sussex County	388	244	36.5	153	34.0	71	36.6	144	124	58	2.39	3.01
Warfield CDP, Brunswick County	49	32	40.6	23	47.8	5	40.0	17	16	6	2.35	2.94
Warm Springs CDP, Bath County	66	30	26.7	24	20.8	4	50.0	36	32	13	1.86	2.60
Warrenton town, Fauquier County	3,744	2,307	50.0	1,673	50.2	491	49.7	1,437	1,196	510	2.48	3.18
Warsaw town, Richmond County	495	248	37.9	181	33.7	53	52.8	247	228	109	2.01	2.83
Washington town, Rappahannock County	66	32	31.3	22	18.2	8	50.0	34	32	14	1.64	2.19
Wattsville CDP, Accomack County	497	325	35.4	228	28.1	78	52.6	172	143	70	2.27	2.75
Waverly town, Sussex County	824	546	36.4	314	31.2	191	47.6	278	244	115	2.44	3.00
Waynesboro city	8,903	5,589	43.1	3,772	36.2	1,360	57.4	3,314	2,743	1,056	2.34	2.90
Weber City town, Scott County	587	362	33.7	243	30.0	99	40.4	225	205	106	2.11	2.69
West Falls Church CDP, Fairfax County	10,220	6,775	46.1	5,111	47.2	1,082	48.2	3,445	2,489	656	2.86	3.34
Westlake Corner CDP, Franklin County	439	333	24.3	293	20.1	24	70.8	106	92	41	2.22	2.51
West Point town, King William County	1,257	908	47.0	687	43.8	161	59.6	349	299	142	2.57	3.03
West Springfield CDP, Fairfax County	8,357	6,105	46.3	4,883	45.7	912	52.7	2,252	1,881	555	2.69	3.16
Weyers Cave CDP, Augusta County	870	663	52.5	565	51.3	74	60.8	207	158	57	2.84	3.26
White Stone town, Lancaster County	159	93	32.3	59	22.0	25	40.0	66	58	21	2.21	2.77
Whitesville CDP, Accomack County	87	60	28.3	24	20.8	28	32.1	27	22	8	2.52	2.92
Williamsburg city	4,571	2,252	31.8	1,680	26.1	428	50.9	2,319	1,437	452	2.17	2.66
Winchester city	10,607	5,957	45.0	4,060	39.8	1,378	57.7	4,650	3,638	1,255	2.38	3.06
Windsor town, Isle of Wight County	1,015	710	44.9	498	40.4	162	58.6	305	252	100	2.48	2.94
Wintergreen CDP	85	58	12.1	52	9.6	5	40.0	27	23	14	1.91	2.21
Augusta County (part)	10	9	0.0	9	0.0	0	(X)	1	1	1	1.90	2.00
Nelson County (part)	75	49	14.3	43	11.6	5	40.0	26	22	13	1.91	2.24

Table 8.
Households and Families: 2010—Con.

[For information on confidentiality protection, nonsampling error, and definitions, see Selected Appendixes at <www.census.gov/prod/cen2010/cph-1-a.pdf>]

State County Place	Total households	Family households						Nonfamily households			Average size	
		Total		Husband-wife family		Female householder, no husband present			Householder living alone			
		Number	Percent with own children under 18 years	Number	Percent with own children under 18 years	Number	Percent with own children under 18 years	Total	Total	65 years and over	House-holds	Families
PLACE—Con.												
Wise town, Wise County	1,488	872	37.0	618	31.9	162	53.7	616	491	199	2.18	2.75
Wolf Trap CDP, Fairfax County	5,250	4,739	49.0	4,387	49.0	255	52.2	511	424	216	3.07	3.23
Woodbridge CDP, Prince William County	1,691	1,079	41.1	816	38.0	170	55.9	612	498	61	2.39	2.95
Woodburn CDP, Fairfax County	3,125	2,203	42.9	1,786	43.5	307	40.7	922	690	171	2.67	3.11
Woodlake CDP, Chesterfield County	2,579	2,164	50.3	1,811	48.8	270	60.0	415	341	112	2.84	3.12
Woodlawn CDP (Carroll County), Carroll County	908	613	34.7	475	30.1	81	50.6	295	263	122	2.32	2.79
Woodlawn CDP (Fairfax County), Fairfax County	7,051	4,771	52.5	2,978	52.3	1,354	55.8	2,280	1,771	268	2.95	3.47
Woodstock town, Shenandoah County	2,099	1,282	44.5	846	36.3	349	60.2	817	678	363	2.30	2.87
Wyndham CDP, Henrico County	3,162	2,721	64.9	2,494	64.3	172	70.9	441	387	115	3.09	3.40
Wytheville town, Wythe County	3,842	2,175	37.5	1,534	30.1	501	55.1	1,667	1,503	683	2.07	2.73
Yogaville CDP, Buckingham County	111	41	31.7	32	25.0	5	40.0	70	66	17	1.67	2.66
Yorkshire CDP, Prince William County	2,293	1,724	55.5	1,161	57.4	371	52.8	569	389	84	3.29	3.64
Yorktown CDP, York County	109	56	19.6	47	14.9	8	50.0	53	45	16	1.79	2.38

Table 9.
Household Relationship and Group Quarters Population: 2010

[For information on confidentiality protection, nonsampling error, and definitions, see Selected Appendixes at <www.census.gov/prod/cen2010/cph-1-a.pdf>]

State County County Subdivision Place	Household population							Group quarters population		
			Relationship to householder							
						Nonrelatives				
	Total	House-holder	Spouse	Child	Other relatives	Total	Unmarried partner	Total	Institution-alized population	Non-institution-alized population
Virginia	7,761,190	3,056,058	1,534,844	2,205,094	481,385	483,809	173,864	239,834	101,333	138,501
Accomack County	32,736	13,798	6,603	8,086	2,503	1,746	860	428	255	173
District 1	2,925	1,417	718	555	100	135	86	16	0	16
Chincoteague town	2,925	1,417	718	555	100	135	86	16	0	16
District 2	4,763	2,093	1,169	1,054	255	192	111	0	0	0
Atlantic CDP (part)	262	112	63	60	23	4	1	0	0	0
Captains Cove CDP	1,042	476	295	197	33	41	21	0	0	0
Greenbackville CDP	192	80	46	46	8	12	4	0	0	0
Hallwood town	206	74	40	64	16	12	6	0	0	0
Horntown CDP (part)	335	179	78	42	18	18	11	0	0	0
Sanford CDP (part)	181	84	40	44	7	6	3	0	0	0
Saxis town	241	117	52	49	15	8	5	0	0	0
Tangier town	727	324	190	177	30	6	6	0	0	0
Temperanceville CDP (part)	294	123	54	61	30	26	12	0	0	0
Wattsville CDP (part)	498	220	118	105	27	28	20	0	0	0
District 3	3,590	1,487	623	948	336	196	124	15	0	15
Atlantic CDP (part)	585	245	126	145	42	27	21	15	0	15
Horntown CDP (part)	239	102	35	51	45	6	3	0	0	0
Makemie Park CDP	155	58	18	46	23	10	7	0	0	0
New Church CDP	205	89	43	44	18	11	6	0	0	0
Oak Hall CDP	255	110	48	65	25	7	3	0	0	0
Sanford CDP (part)	31	13	7	7	1	3	1	0	0	0
Temperanceville CDP (part)	64	25	13	15	9	2	1	0	0	0
Wattsville CDP (part)	630	277	110	173	35	35	24	0	0	0
District 4	3,653	1,478	669	992	283	231	111	7	0	7
Bayside CDP	120	51	17	26	23	3	3	0	0	0
Bloxom town	387	156	71	108	25	27	12	0	0	0
Chase Crossing CDP (part)	91	21	16	38	8	8	2	0	0	0
Greenbush CDP (part)	8	3	1	2	1	1	0	0	0	0
Lee Mont CDP	125	51	25	36	8	5	1	0	0	0
Nelsonia CDP (part)	105	38	16	27	21	3	3	0	0	0
Parksley town	835	349	155	215	60	56	22	7	0	7
Whitesville CDP	219	87	24	59	32	17	8	0	0	0
District 5	3,886	1,462	635	1,072	439	278	93	204	138	66
Chase Crossing CDP (part)	286	86	43	97	26	34	12	0	0	0
Gargatha CDP	381	145	86	104	31	15	3	0	0	0
Mappsville CDP	440	135	62	137	64	42	8	0	0	0
Metompkin CDP	551	251	58	141	68	33	12	0	0	0
Modest Town CDP	149	66	29	34	10	10	8	0	0	0
Nelsonia CDP (part)	418	157	68	122	41	30	12	0	0	0
Pastoria CDP (part)	261	104	38	74	31	14	5	0	0	0
District 6	3,467	1,371	653	937	270	236	90	120	117	3
Accomac town	427	183	91	112	15	26	11	92	92	0
Deep Creek CDP	115	57	23	20	9	6	3	0	0	0
Greenbush CDP (part)	212	73	41	64	23	11	7	0	0	0
Pastoria CDP (part)	388	153	60	122	18	35	14	0	0	0
Southside Chesconessex CDP	131	62	33	24	8	4	3	0	0	0
Tasley CDP (part)	297	120	46	91	29	11	7	3	0	3
District 7	3,259	1,491	716	686	195	171	74	6	0	6
Onancock town	1,257	594	226	263	95	79	28	6	0	6
Onley town	516	217	115	105	41	38	12	0	0	0
Savageville CDP (part)	8	6	0	0	2	0	0	0	0	0
Tasley CDP (part)	0	0	0	0	0	0	0	0	0	0
District 8	3,663	1,572	764	889	281	157	83	8	0	8
Bobtown CDP	211	103	56	35	11	6	3	0	0	0
Harborton CDP	131	63	31	22	7	8	2	0	0	0
Keller town	170	68	36	47	7	12	8	8	0	8
Mappsburg CDP (part)	45	16	13	16	0	0	0	0	0	0
Melfa town	408	179	72	105	35	17	8	0	0	0
Pungoteague CDP (part)	218	79	44	71	16	8	8	0	0	0
Quinby CDP	282	149	63	41	22	7	5	0	0	0
Savageville CDP (part)	167	69	27	40	17	14	3	0	0	0
Wachapreague town	232	124	61	29	9	9	7	0	0	0
District 9	3,530	1,427	656	953	344	150	88	52	0	52
Belle Haven town (part)	445	185	86	114	38	22	10	17	0	17
Boston CDP	504	181	60	150	97	16	13	0	0	0
Cats Bridge CDP	229	98	32	69	20	10	6	0	0	0
Mappsburg CDP (part)	15	9	4	1	1	0	0	0	0	0
Painter town	229	96	42	65	18	8	3	0	0	0
Pungoteague CDP (part)	129	51	23	39	10	6	5	0	0	0
Savage Town CDP	78	33	11	26	6	2	1	0	0	0
Albemarle County	92,106	38,157	19,600	24,789	3,879	5,681	2,246	6,864	1,268	5,596
Jack Jouett district	11,219	5,363	1,853	2,378	486	1,139	359	3,342	286	3,056
University of Virginia CDP (part)	2,117	1,240	288	193	46	350	52	3,143	87	3,056
Rio district	15,335	6,594	2,990	4,083	705	963	413	347	343	4
Hollymead CDP (part)	1,296	522	263	374	62	75	31	67	67	0
Rivanna district	17,365	7,110	3,852	5,042	603	758	347	60	58	2
Hollymead CDP (part)	6,321	2,330	1,441	2,208	159	183	103	0	0	0
Pantops CDP	2,969	1,566	514	600	80	209	81	58	56	2

Table 9.
Household Relationship and Group Quarters Population: 2010—Con.

[For information on confidentiality protection, nonsampling error, and definitions, see Selected Appendixes at <www.census.gov/prod/cen2010/cph-1-a.pdf>]

State County County Subdivision Place	Household population							Group quarters population		
			Relationship to householder							
						Nonrelatives				
	Total	House-holder	Spouse	Child	Other relatives	Total	Unmarried partner	Total	Institution-alized population	Non-institution-alized population
Albemarle County—Con.										
Rivanna district—Con.										
Piney Mountain CDP	1,130	428	195	391	57	59	24	0	0	0
Samuel Miller district	12,736	4,990	3,184	3,646	435	481	226	2,357	1	2,356
Ivy CDP	905	348	241	288	18	10	8	0	0	0
University of Virginia CDP (part)	138	49	31	54	3	1	0	2,306	0	2,306
Scottsville district	18,471	7,512	3,700	4,655	971	1,633	541	592	580	12
Esmont CDP	528	205	82	180	32	29	18	0	0	0
Rivanna CDP	1,860	726	569	488	46	31	15	0	0	0
Scottsville town (part)	531	266	96	102	24	43	31	0	0	0
White Hall district	16,980	6,588	4,021	4,985	679	707	360	166	0	166
Crozet CDP	5,559	2,119	1,266	1,840	160	174	98	6	0	6
Free Union CDP	193	74	45	51	9	14	8	0	0	0
Hollymead CDP (part)	6	3	3	0	0	0	0	0	0	0
Alleghany County	15,969	6,891	3,622	4,146	665	645	379	281	244	37
Boiling Springs district	2,344	966	617	582	81	98	61	0	0	0
Clifton Forge East district	2,130	946	422	555	100	107	62	161	161	0
Clifton Forge town (part)	1,778	793	347	468	82	88	50	161	161	0
Clifton Forge West district	2,126	982	327	577	119	121	79	52	44	8
Clifton Forge town (part)	1,937	908	296	514	111	108	70	8	0	8
Selma CDP (part)	189	74	31	63	8	13	9	44	44	0
Covington district	2,292	1,017	530	581	69	95	40	61	39	22
Callaghan CDP	326	164	56	55	9	42	4	22	0	22
Falling Spring district	2,489	1,015	644	659	104	67	49	0	0	0
Jackson River district	2,376	1,005	564	622	107	78	43	7	0	7
Low Moor CDP	258	117	56	57	18	10	6	0	0	0
Selma CDP (part)	296	121	63	76	27	9	3	0	0	0
Sharon district	2,212	960	518	570	85	79	45	0	0	0
Iron Gate town	388	168	74	105	24	17	11	0	0	0
Amelia County	12,562	4,821	2,770	3,469	899	603	298	128	99	29
District 1	2,588	986	553	725	192	132	64	13	0	13
District 2	2,662	1,003	569	750	204	136	71	4	0	4
District 3	2,326	903	505	641	156	121	55	12	0	12
Amelia Court House CDP (part)	258	91	42	70	37	18	3	0	0	0
District 4	2,644	1,012	621	743	157	111	54	99	99	0
Amelia Court House CDP (part)	742	278	152	233	35	44	22	99	99	0
District 5	2,342	917	522	610	190	103	54	0	0	0
Amherst County	30,815	12,560	6,499	8,479	1,820	1,457	762	1,538	596	942
District 1	6,400	2,518	1,317	1,843	430	292	169	3	0	3
Madison Heights CDP (part)	1,474	599	278	409	115	73	38	0	0	0
District 2	5,695	2,401	1,244	1,487	297	266	120	770	171	599
Amherst town	2,060	936	375	558	94	97	44	171	171	0
District 3	6,266	2,503	1,530	1,696	299	238	118	325	0	325
District 4	6,647	2,739	1,330	1,858	395	325	184	13	0	13
Madison Heights CDP (part)	3,566	1,524	740	942	206	154	82	11	0	11
District 5	5,807	2,399	1,078	1,595	399	336	171	427	425	2
Madison Heights CDP (part)	5,807	2,399	1,078	1,595	399	336	171	427	425	2
Appomattox County	14,917	6,033	3,301	4,084	900	599	341	56	56	0
Appomattox River district	2,847	1,156	670	724	186	111	65	0	0	0
Pamplin City town (part)	188	74	32	56	13	13	4	0	0	0
Courthouse district	2,756	1,195	543	766	137	115	66	56	56	0
Appomattox town	1,677	753	279	468	92	85	45	56	56	0
Falling River district	3,134	1,265	682	855	199	133	69	0	0	0
Concord CDP (part)	91	40	20	18	9	4	2	0	0	0
Piney Mountain district	2,885	1,131	646	817	168	123	70	0	0	0
Wreck Island district	3,295	1,286	760	922	210	117	71	0	0	0
Concord CDP (part)	136	51	27	38	10	10	7	0	0	0
Arlington County	204,735	98,050	33,218	37,748	9,036	26,683	6,452	2,892	1,206	1,686
Arlington	204,735	98,050	33,218	37,748	9,036	26,683	6,452	2,892	1,206	1,686
Arlington CDP	204,735	98,050	33,218	37,748	9,036	26,683	6,452	2,892	1,206	1,686
Augusta County	71,042	28,516	16,868	19,092	3,495	3,071	1,645	2,708	2,644	64
Beverley Manor district	10,234	4,290	2,056	2,749	528	611	343	755	746	9
Jolivue CDP	1,120	571	203	232	52	62	36	9	0	9
Stuarts Draft CDP (part)	2,872	1,129	510	876	143	214	126	0	0	0
Verona CDP (part)	3,109	1,297	653	827	163	169	92	746	746	0
Middle River district	11,175	4,349	2,652	3,190	490	494	286	8	5	3
Crimora CDP	2,209	878	468	602	134	127	73	0	0	0
Dooms CDP (part)	112	81	15	9	4	3	3	0	0	0
Grottoes town (part)	7	2	2	2	0	1	0	0	0	0
Harriston CDP	909	335	188	293	38	55	29	0	0	0
New Hope CDP	797	299	202	229	39	28	19	0	0	0
Weyers Cave CDP (part)	2,451	861	561	824	102	103	53	0	0	0
North River district	9,217	3,595	2,350	2,535	410	327	180	10	0	10
Mount Sidney CDP	663	269	157	187	24	26	17	0	0	0
Verona CDP (part)	384	160	73	99	25	27	20	0	0	0

Table 9.
Household Relationship and Group Quarters Population: 2010—Con.

[For information on confidentiality protection, nonsampling error, and definitions, see Selected Appendixes at <www.census.gov/prod/cen2010/cph-1-a.pdf>]

State County County Subdivision Place	Household population							Group quarters population		
			Relationship to householder							
						Nonrelatives				
	Total	House-holder	Spouse	Child	Other relatives	Total	Unmarried partner	Total	Institution-alized population	Non-institution-alized population
Augusta County—Con.										
North River district—Con.										
Weyers Cave CDP (part)	22	9	4	7	2	0	0	0	0	0
Pastures district	8,613	3,489	2,018	2,158	570	378	195	1,159	1,153	6
Augusta Springs CDP	257	105	55	55	23	19	9	0	0	0
Churchville CDP	194	83	42	53	6	10	7	0	0	0
Craigsville town	923	397	181	249	61	35	19	0	0	0
Deerfield CDP	132	62	20	37	7	6	3	0	0	0
Riverheads district	9,635	3,831	2,394	2,573	477	360	189	277	268	9
Greenville CDP	576	243	148	134	34	17	9	256	256	0
Middlebrook CDP	213	87	54	57	10	5	4	0	0	0
Stuarts Draft CDP (part)	1,033	398	274	284	51	26	14	0	0	0
South River district	10,475	4,172	2,532	2,844	473	454	236	5	0	5
Lyndhurst CDP	1,490	600	352	394	78	66	37	0	0	0
Sherando CDP	688	275	135	184	42	52	22	0	0	0
Stuarts Draft CDP (part)	5,325	2,147	1,272	1,455	224	227	117	5	0	5
Wintergreen CDP (part)	19	10	9	0	0	0	0	0	0	0
Wayne district	11,693	4,790	2,866	3,043	547	447	216	494	472	22
Dooms CDP (part)	1,215	503	287	290	79	56	26	0	0	0
Fishersville CDP	6,990	2,862	1,658	1,900	316	254	123	472	472	0
Bath County	4,678	2,162	1,090	1,027	186	213	127	53	47	6
Cedar Creek district	944	509	189	174	34	38	18	0	0	0
Hot Springs CDP (part)	709	381	138	133	26	31	16	0	0	0
Millboro district	960	415	232	224	45	44	27	6	0	6
Valley Springs district	878	382	222	215	28	31	22	47	47	0
Hot Springs CDP (part)	29	15	8	6	0	0	0	0	0	0
Warm Springs district	822	389	181	172	38	42	24	0	0	0
Warm Springs CDP	123	66	24	20	4	9	0	0	0	0
Williamsville district	1,074	467	266	242	41	58	36	0	0	0
Bedford County	68,389	27,465	17,025	18,513	2,880	2,506	1,358	287	225	62
Blue Ridge district	14,769	6,098	3,589	3,674	719	689	378	42	37	5
Montvale CDP	698	297	139	166	50	46	30	0	0	0
Center district	9,343	3,722	2,273	2,536	479	333	202	143	113	30
Jefferson district	23,815	9,041	6,075	7,314	738	647	284	24	0	24
Forest CDP	9,093	3,699	2,222	2,581	312	279	117	13	0	13
Lakes district	13,349	5,598	3,366	3,229	605	551	323	75	75	0
Peaks district	7,113	3,006	1,722	1,760	339	286	171	3	0	3
Big Island CDP	303	130	73	77	11	12	6	0	0	0
Bland County	6,138	2,566	1,499	1,541	323	209	123	686	686	0
District 1	1,774	740	434	459	90	51	37	0	0	0
District 2	1,754	742	440	429	83	60	34	0	0	0
Bland CDP	409	186	92	95	17	19	12	0	0	0
District 3	1,090	439	260	292	59	40	17	637	637	0
District 4	1,520	645	365	361	91	58	35	49	49	0
Botetourt County	32,873	13,126	8,271	9,028	1,378	1,070	596	275	263	12
Amsterdam district	7,523	3,022	1,956	2,048	278	219	106	73	73	0
Cloverdale CDP (part)	398	189	62	86	29	32	18	0	0	0
Daleville CDP	2,484	1,053	655	653	74	49	26	73	73	0
Hollins CDP (part)	152	67	23	37	14	11	6	0	0	0
Troutville town	431	194	96	107	16	18	9	0	0	0
Blue Ridge district	6,174	2,371	1,642	1,738	259	164	91	0	0	0
Blue Ridge CDP	3,084	1,208	835	843	125	73	43	0	0	0
Laymantown CDP (part)	1,971	746	536	565	80	44	19	0	0	0
Buchanan district	6,306	2,655	1,478	1,583	336	254	146	0	0	0
Buchanan town	1,178	531	225	291	69	62	34	0	0	0
Fincastle district	6,597	2,686	1,612	1,764	277	258	145	156	144	12
Fincastle town	255	125	56	53	12	9	7	98	98	0
Valley district	6,273	2,392	1,583	1,895	228	175	108	46	46	0
Cloverdale CDP (part)	2,721	1,084	695	804	65	73	43	0	0	0
Laymantown CDP (part)	8	3	2	3	0	0	0	0	0	0
Brunswick County	15,250	6,366	2,666	4,144	1,327	747	407	2,184	1,847	337
Meherrin district	3,265	1,404	661	819	213	168	98	0	0	0
Brodnax town (part)	253	98	42	70	32	11	6	0	0	0
Ebony CDP	161	66	18	50	12	15	10	0	0	0
Gasburg CDP (part)	371	183	106	54	15	13	9	0	0	0
Powellton district	3,016	1,235	516	810	323	132	68	12	0	12
Gasburg CDP (part)	110	60	29	10	5	6	4	0	0	0
Red Oak district	3,029	1,287	542	763	269	168	90	0	0	0
Alberta town (part)	298	131	45	79	26	17	8	0	0	0
Warfield CDP (part)	14	7	1	5	0	1	1	0	0	0
Sturgeon district	3,156	1,264	546	918	307	121	77	1,802	1,800	2
Alberta town (part)	0	0	0	0	0	0	0	0	0	0
Warfield CDP (part)	101	42	22	27	7	3	2	0	0	0
Totaro district	2,784	1,176	401	834	215	158	74	370	47	323
Alberta town (part)	0	0	0	0	0	0	0	0	0	0
Lawrenceville town	1,068	467	115	364	39	83	40	370	47	323

Table 9.
Household Relationship and Group Quarters Population: 2010—Con.

[For information on confidentiality protection, nonsampling error, and definitions, see Selected Appendixes at <www.census.gov/prod/cen2010/cph-1-a.pdf>]

State County County Subdivision Place	Household population							Group quarters population		
			Relationship to householder							
						Nonrelatives				
	Total	House-holder	Spouse	Child	Other relatives	Total	Unmarried partner	Total	Institution-alized population	Non-institution-alized population
Buchanan County	22,925	9,968	5,346	5,568	1,338	705	396	1,173	1,128	45
Garden district	3,189	1,365	774	793	168	89	52	26	11	15
Hurricane district	3,415	1,483	855	782	211	84	44	0	0	0
Knox district	3,448	1,468	732	880	262	106	61	0	0	0
North Grundy district	3,454	1,541	816	810	167	120	69	82	82	0
Grundy town (part)	93	46	24	12	3	8	1	0	0	0
Prater district	3,178	1,364	788	815	143	68	37	0	0	0
Vansant CDP (part)	39	20	12	7	0	0	0	0	0	0
Rock Lick district	3,597	1,503	797	915	259	123	71	0	0	0
South Grundy district	2,644	1,244	584	573	128	115	62	1,065	1,035	30
Grundy town (part)	702	346	152	138	37	29	10	226	196	30
Vansant CDP (part)	431	211	99	86	14	21	15	0	0	0
Buckingham County	14,820	5,965	2,867	4,028	1,136	824	441	2,326	2,250	76
District 1	2,266	913	433	602	175	143	62	7	0	7
District 2	1,195	491	216	358	74	56	29	1,131	1,131	0
Dillwyn town	391	168	64	118	20	21	8	56	56	0
District 3	2,386	955	481	665	165	120	69	0	0	0
District 4	2,244	933	433	599	166	113	68	28	0	28
Buckingham Courthouse CDP	133	53	21	45	10	4	2	0	0	0
District 5	2,639	1,079	534	674	199	153	81	41	0	41
Yogaville CDP	185	111	32	32	4	6	5	41	0	41
District 6	2,900	1,127	544	807	246	176	99	21	21	0
District 7	1,190	467	226	323	111	63	33	1,098	1,098	0
Campbell County	54,374	22,441	11,598	14,963	2,851	2,521	1,183	468	442	26
Altavista district	7,518	3,180	1,559	2,051	450	278	163	106	106	0
Altavista town	3,344	1,476	589	888	244	147	76	106	106	0
Brookneal district	6,964	2,870	1,463	1,937	461	233	153	60	55	5
Brookneal town	1,070	463	182	286	97	42	33	42	42	0
Concord district	8,615	3,581	1,819	2,307	462	446	193	7	0	7
Concord CDP (part)	1,231	491	276	360	59	45	29	0	0	0
Rustburg district	7,893	3,105	1,837	2,252	388	311	155	285	281	4
Rustburg CDP	1,291	507	269	388	73	54	28	140	140	0
Seneca district	7,491	3,014	1,588	2,077	432	380	199	7	0	7
Sunburst district	8,451	3,623	1,627	2,268	376	557	188	0	0	0
Timberlake CDP (part)	5,411	2,379	974	1,411	225	422	127	0	0	0
Timberlake district	7,442	3,068	1,705	2,071	282	316	132	3	0	3
Timberlake CDP (part)	6,769	2,790	1,577	1,869	260	273	108	3	0	3
Caroline County	28,032	10,456	5,487	7,978	2,516	1,595	805	513	494	19
Bowling Green district	4,526	1,766	928	1,188	383	261	128	115	115	0
Bowling Green town (part)	911	400	187	214	64	46	22	115	115	0
Madison district	9,811	3,547	1,969	3,006	714	575	293	7	0	7
Lake Caroline CDP	2,260	864	467	668	138	123	76	0	0	0
Lake Land'Or CDP	4,218	1,456	866	1,375	254	267	123	5	0	5
Mattaponi district	4,988	1,827	932	1,405	542	282	122	0	0	0
Bowling Green town (part)	85	40	20	17	5	3	2	0	0	0
Port Royal district	4,185	1,599	802	1,155	406	223	128	250	250	0
Port Royal town	126	60	18	24	15	9	4	0	0	0
Reedy Church district	4,522	1,717	856	1,224	471	254	134	141	129	12
Carroll County	29,705	12,831	6,888	7,424	1,414	1,148	658	337	134	203
Fancy Gap district	5,075	2,218	1,213	1,257	228	159	100	0	0	0
Cana CDP	1,254	556	298	308	45	47	23	0	0	0
Fancy Gap CDP (part)	20	10	4	4	2	0	0	0	0	0
Laurel Fork district	4,664	2,061	1,144	1,106	206	147	84	103	103	0
Fancy Gap CDP (part)	119	47	27	40	4	1	0	0	0	0
Hillsville town (part)	552	289	110	115	25	13	8	53	53	0
Pine Creek district	3,695	1,579	857	951	163	145	78	0	0	0
Hillsville town (part)	616	282	141	142	22	29	17	0	0	0
Piper Gap district	7,822	3,367	1,792	1,967	353	343	188	42	31	11
Fancy Gap CDP (part)	98	44	24	25	1	4	3	0	0	0
Hillsville town (part)	579	246	115	166	29	23	8	0	0	0
Woodlawn CDP (part)	833	361	181	197	43	51	26	42	31	11
Sulphur Springs district	8,449	3,606	1,882	2,143	464	354	208	192	0	192
Hillsville town (part)	881	429	136	200	66	50	28	0	0	0
Woodlawn CDP (part)	1,276	547	294	318	66	51	26	192	0	192
Charles City County	7,256	2,955	1,485	1,768	705	343	175	0	0	0
District 1	2,561	1,072	536	624	201	128	69	0	0	0
District 2	2,260	886	455	576	245	98	49	0	0	0
Charles City CDP (part)	30	15	8	3	2	2	2	0	0	0
District 3	2,435	997	494	568	259	117	57	0	0	0
Charles City CDP (part)	103	42	12	28	17	4	3	0	0	0
Charlotte County	12,411	5,109	2,463	3,508	801	530	274	175	155	20
Bacon district	2,614	1,079	511	709	203	112	52	12	5	7
Central district	1,733	716	314	494	130	79	43	0	0	0
Drakes Branch town	530	229	78	150	52	21	11	0	0	0
Madison district	2,685	1,029	547	844	158	107	59	8	0	8

Table 9.
Household Relationship and Group Quarters Population: 2010—Con.

[For information on confidentiality protection, nonsampling error, and definitions, see Selected Appendixes at <www.census.gov/prod/cen2010/cph-1-a.pdf>]

State County County Subdivision Place	Household population							Group quarters population		
			Relationship to householder							
						Nonrelatives				
	Total	House-holder	Spouse	Child	Other relatives	Total	Unmarried partner	Total	Institution-alized population	Non-institution-alized population
Charlotte County—Con.										
Madison district—Con.										
Charlotte Court House town (part)	168	69	23	56	12	8	8	0	0	0
Midway district	769	298	164	220	60	27	16	0	0	0
Roanoke district	1,883	816	402	488	121	56	31	101	96	5
Charlotte Court House town (part)	142	58	29	41	5	9	2	83	83	0
Phenix town	226	101	45	53	16	11	7	0	0	0
Walton district	2,727	1,171	525	753	129	149	73	54	54	0
Charlotte Court House town (part)	150	60	32	42	7	9	2	0	0	0
Keysville town	778	353	99	235	38	53	20	54	54	0
Chesterfield County	311,585	115,680	65,861	98,764	17,409	13,871	6,143	4,651	1,658	2,993
Bermuda district	66,544	24,838	12,923	21,296	4,182	3,305	1,519	52	13	39
Bellwood CDP	6,352	2,476	867	1,942	559	508	235	0	0	0
Bensley CDP (part)	4,800	1,777	546	1,383	536	558	210	20	0	20
Chester CDP	20,983	7,985	4,151	6,768	1,171	908	431	4	0	4
Enon CDP	3,466	1,390	734	998	192	152	80	0	0	0
Meadowbrook CDP (part)	2,037	755	156	744	203	179	66	0	0	0
Clover Hill district	55,417	21,003	12,121	16,723	3,056	2,514	1,156	129	62	67
Brandermill CDP (part)	11,513	4,564	2,685	3,472	376	416	209	14	9	5
Manchester CDP (part)	5,516	2,101	1,190	1,594	392	239	106	13	13	0
Rockwood CDP	8,412	3,284	1,983	2,285	480	380	179	19	15	4
Dale district	59,064	21,304	11,314	18,390	4,688	3,368	1,383	1,165	1,082	83
Bensley CDP (part)	999	357	134	274	133	101	37	0	0	0
Meadowbrook CDP (part)	16,217	5,830	3,041	4,777	1,558	1,011	380	58	29	29
Matoaca district	72,145	25,697	16,430	24,313	3,204	2,501	1,149	2,840	64	2,776
Brandermill CDP (part)	1,646	860	232	350	57	147	80	0	0	0
Ettrick CDP	3,936	1,551	507	1,193	333	352	135	2,746	2	2,744
Matoaca CDP	2,403	916	420	741	199	127	68	0	0	0
Woodlake CDP	7,319	2,579	1,811	2,575	196	158	69	0	0	0
Midlothian district	58,415	22,838	13,073	18,042	2,279	2,183	936	465	437	28
Bon Air CDP	15,925	6,590	3,417	4,538	705	675	300	441	427	14
Manchester CDP (part)	5,260	2,261	600	1,467	420	512	200	15	10	5
Clarke County	13,779	5,509	3,091	3,868	640	671	327	255	236	19
Berryville district	3,229	1,370	613	950	143	153	74	114	114	0
Berryville town (part)	3,229	1,370	613	950	143	153	74	114	114	0
Buckmarsh district	2,798	1,084	628	807	136	143	72	66	47	19
Berryville town (part)	606	214	119	212	33	28	11	0	0	0
Shenandoah Retreat CDP	518	229	117	126	15	31	18	0	0	0
Millwood district	2,624	1,079	627	679	112	127	69	0	0	0
Berryville town (part)	96	29	23	40	1	3	1	0	0	0
Russell district	2,587	955	630	764	135	103	47	0	0	0
Berryville town (part)	140	40	37	62	1	0	0	0	0	0
White Post district	2,541	1,021	593	668	114	145	65	75	75	0
Boyce town	589	216	124	187	32	30	18	0	0	0
Shenandoah Farms CDP (part)	31	15	7	7	0	2	1	0	0	0
Craig County	5,181	2,183	1,222	1,331	246	199	120	9	9	0
Craig City district	1,082	434	246	309	54	39	25	0	0	0
Craig Creek district	1,003	415	259	253	37	39	25	0	0	0
New Castle district	1,016	463	197	273	44	39	17	0	0	0
New Castle town	153	67	26	48	8	4	2	0	0	0
Potts Mountain district	1,062	446	265	235	74	42	24	9	9	0
Simmonsville district	1,018	425	255	261	37	40	29	0	0	0
Culpeper County	44,928	16,231	9,169	13,610	3,319	2,599	1,054	1,761	1,629	132
Catalpa district	5,692	2,095	1,224	1,703	404	266	128	0	0	0
Cedar Mountain district	4,179	1,615	944	1,124	282	214	84	1,356	1,350	6
East Fairfax district	7,030	2,641	986	2,193	622	588	216	82	4	78
Culpeper town (part)	7,030	2,641	986	2,193	622	588	216	82	4	78
Jefferson district	6,447	2,245	1,568	2,027	374	233	111	0	0	0
Salem district	6,343	2,357	1,516	1,774	441	255	134	6	0	6
Stevensburg district	6,192	2,147	1,363	1,852	471	359	139	95	63	32
West Fairfax district	9,045	3,131	1,568	2,937	725	684	242	222	212	10
Culpeper town (part)	9,045	3,131	1,568	2,937	725	684	242	222	212	10
Cumberland County	10,015	3,980	1,954	2,794	773	514	242	37	0	37
District 1	1,912	765	396	507	139	105	48	0	0	0
District 2	2,151	823	424	620	155	129	56	0	0	0
District 3	1,985	745	379	574	201	86	48	18	0	18
Cumberland CDP	375	150	72	100	45	8	3	18	0	18
District 4	2,004	788	406	574	135	101	49	0	0	0
District 5	1,963	859	349	519	143	93	41	19	0	19
Farmville town (part)	528	257	66	134	36	35	20	3	0	3
Dickenson County	15,568	6,590	3,568	4,142	770	498	299	335	326	9
Clintwood district	3,157	1,370	729	801	130	127	78	0	0	0
Clintwood town (part)	790	379	154	190	31	36	25	0	0	0
Ervinton district	2,775	1,167	600	743	168	97	58	0	0	0
Clinchco town	337	148	54	80	26	29	11	0	0	0

Table 9.
Household Relationship and Group Quarters Population: 2010—Con.

[For information on confidentiality protection, nonsampling error, and definitions, see Selected Appendixes at <www.census.gov/prod/cen2010/cph-1-a.pdf>]

State County County Subdivision Place	Household population							Group quarters population		
			Relationship to householder							
						Nonrelatives				
	Total	House-holder	Spouse	Child	Other relatives	Total	Unmarried partner	Total	Institution-alized population	Non-institution-alized population
Dickenson County—Con.										
Kenady district	3,356	1,371	773	916	205	91	44	0	0	0
Dante CDP (part)	83	36	24	20	1	2	0	0	0	0
Sand Lick district	3,253	1,363	768	905	121	96	60	256	256	0
Haysi town	242	108	51	64	10	9	5	256	256	0
Willis district	3,027	1,319	698	777	146	87	59	79	70	9
Clintwood town (part)	545	261	117	134	13	20	14	79	70	9
Dinwiddie County	27,082	10,504	5,383	7,847	2,069	1,279	708	919	327	592
District 1	5,315	2,087	1,131	1,446	402	249	126	6	0	6
District 2	5,972	2,184	1,134	1,961	419	274	160	13	0	13
District 3	5,174	2,080	921	1,500	390	283	168	794	266	528
District 4	5,152	2,045	1,046	1,412	429	220	117	59	55	4
District 5	5,469	2,108	1,151	1,528	429	253	137	47	6	41
McKenney town	457	186	70	134	45	22	13	26	0	26
Essex County	10,961	4,517	2,093	2,908	810	633	366	190	78	112
Central district	2,999	1,230	623	778	193	175	110	18	18	0
North district	2,754	1,038	505	777	275	159	91	0	0	0
South district	2,481	1,031	524	627	165	134	74	0	0	0
Tappahannock district	2,727	1,218	441	726	177	165	91	172	60	112
Tappahannock town	2,203	986	300	615	155	147	82	172	60	112
Fairfax County	1,072,436	391,627	224,696	318,042	70,751	67,320	16,994	9,290	3,077	6,213
Braddock district	91,137	30,983	19,720	28,562	6,588	5,284	1,038	6,210	1,252	4,958
Annandale CDP (part)	15,303	5,325	2,324	4,346	1,793	1,515	318	5	0	5
Burke CDP (part)	10,464	3,465	2,430	3,451	637	481	101	0	0	0
Burke Centre CDP (part)	6,948	2,595	1,515	2,271	280	287	87	0	0	0
Fairfax Station CDP (part)	6,032	2,066	1,462	1,943	280	281	45	3	0	3
George Mason CDP	4,768	1,578	1,051	1,578	337	224	41	4,728	0	4,728
Kings Park CDP	4,323	1,429	936	1,383	349	226	48	10	0	10
Kings Park West CDP	13,197	4,345	2,974	4,322	721	835	129	193	0	193
Long Branch CDP	7,583	2,602	1,837	2,394	454	296	47	10	0	10
North Springfield CDP	7,274	2,409	1,446	2,147	747	525	107	0	0	0
Ravensworth CDP	2,466	828	558	697	249	134	28	0	0	0
Springfield CDP (part)	1,509	488	292	433	197	99	22	0	0	0
Wakefield CDP	11,266	3,851	2,894	3,597	543	381	65	9	0	9
Dranesville district	113,874	38,767	26,201	36,054	6,383	6,469	1,311	300	181	119
Dranesville CDP (part)	10,977	3,522	2,773	3,831	539	312	99	0	0	0
Great Falls CDP	15,427	4,977	4,084	5,493	494	379	86	0	0	0
Herndon town	23,288	7,472	4,084	6,552	2,554	2,626	428	4	0	4
Idylwood CDP (part)	471	273	81	64	9	44	19	0	0	0
McLean CDP	47,820	17,063	12,029	15,606	1,517	1,605	374	295	181	114
McNair CDP (part)	0	0	0	0	0	0	0	0	0	0
Pimmit Hills CDP	6,094	2,231	1,187	1,581	462	633	126	0	0	0
Reston CDP (part)	796	320	171	230	24	51	15	0	0	0
Wolf Trap CDP (part)	3,058	995	822	1,070	118	53	12	1	0	1
Hunter Mill district	127,750	50,455	28,182	36,266	5,757	7,090	2,179	302	175	127
Dranesville CDP (part)	944	293	255	347	36	13	6	0	0	0
Floris CDP (part)	8,078	2,455	2,062	3,032	377	152	48	0	0	0
Franklin Farm CDP (part)	5,355	1,705	1,373	1,945	219	113	29	0	0	0
McNair CDP (part)	17,513	7,354	3,454	4,452	886	1,367	407	0	0	0
Oakton CDP (part)	4,035	1,444	892	1,291	212	196	46	0	0	0
Reston CDP (part)	57,312	25,202	11,680	13,998	2,597	3,835	1,352	296	175	121
Tysons Corner CDP (part)	3,064	1,353	661	755	98	197	47	0	0	0
Vienna town (part)	15,544	5,484	3,469	4,820	843	928	172	6	0	6
Wolf Trap CDP (part)	13,072	4,255	3,565	4,606	402	244	59	0	0	0
Lee district	128,049	46,855	23,076	36,503	11,777	9,838	2,487	404	210	194
Franconia CDP	18,239	7,398	3,533	4,821	1,274	1,213	392	6	0	6
Groveton CDP (part)	10,771	3,942	1,809	3,160	980	880	258	64	0	64
Hayfield CDP	3,896	1,439	948	1,216	176	117	40	13	0	13
Huntington CDP (part)	2,525	973	448	580	199	325	84	0	0	0
Hybla Valley CDP (part)	7,001	2,287	947	2,504	717	546	167	0	0	0
Kingstowne CDP	15,556	6,746	3,226	3,986	720	878	384	0	0	0
Lincolnia CDP (part)	0	0	0	0	0	0	0	0	0	0
Newington CDP (part)	2,241	747	453	751	187	103	28	0	0	0
Rose Hill CDP	20,167	7,179	4,081	5,855	1,712	1,340	337	59	0	59
Springfield CDP (part)	26,874	9,091	4,651	7,273	3,357	2,502	394	227	208	19
Woodlawn CDP	20,769	7,051	2,978	6,351	2,455	1,934	403	35	2	33
Mason district	107,274	38,879	18,942	28,082	10,881	10,490	2,009	569	423	146
Annandale CDP (part)	23,736	8,224	4,497	6,383	2,501	2,131	376	318	312	6
Bailey's Crossroads CDP	23,461	8,885	3,462	5,863	2,491	2,760	480	182	111	71
Lake Barcroft CDP	9,558	3,587	2,044	2,563	686	678	162	0	0	0
Lincolnia CDP (part)	22,846	8,214	3,950	6,111	2,436	2,135	476	9	0	9
Mantua CDP (part)	707	245	198	219	18	27	4	0	0	0
Seven Corners CDP	9,208	3,613	1,330	2,149	912	1,204	215	47	0	47
Springfield CDP (part)	1,874	615	356	530	247	126	19	0	0	0
West Falls Church CDP (part)	13,183	4,558	2,395	3,459	1,432	1,339	262	6	0	6
Woodburn CDP (part)	2,701	938	710	805	158	90	15	7	0	7
Mount Vernon district	105,547	39,826	21,682	32,623	6,325	5,091	1,755	749	287	462
Belle Haven CDP	6,503	3,077	1,270	1,480	324	352	143	15	0	15

Table 9.
Household Relationship and Group Quarters Population: 2010—Con.

[For information on confidentiality protection, nonsampling error, and definitions, see Selected Appendixes at <www.census.gov/prod/cen2010/cph-1-a.pdf>]

State County County Subdivision Place	Household population							Group quarters population		
			Relationship to householder							
						Nonrelatives				
	Total	House-holder	Spouse	Child	Other relatives	Total	Unmarried partner	Total	Institution-alized population	Non-institution-alized population
Fairfax County—Con.										
Mount Vernon district—Con.										
Crosspointe CDP (part)	1,374	410	336	510	83	35	13	0	0	0
Fort Belvoir CDP	6,755	1,777	1,460	3,301	177	40	21	345	0	345
Fort Hunt CDP	15,946	5,951	4,194	5,118	367	316	145	99	86	13
Groveton CDP (part)	3,751	1,403	692	1,021	330	305	86	12	0	12
Huntington CDP (part)	8,742	4,831	1,317	1,187	489	918	331	0	0	0
Hybla Valley CDP (part)	8,690	3,481	1,297	2,628	699	585	182	110	90	20
Laurel Hill CDP	6,855	2,259	1,440	2,449	481	226	69	0	0	0
Lorton CDP	18,499	6,422	3,371	6,127	1,605	974	330	111	111	0
Mason Neck CDP	2,005	746	496	558	101	104	39	0	0	0
Mount Vernon CDP	12,416	4,563	2,892	3,620	771	570	192	0	0	0
Newington CDP (part)	5,381	1,801	1,147	1,841	341	251	71	0	0	0
Newington Forest CDP (part)	7,933	2,805	1,645	2,583	522	378	123	0	0	0
Occoquan town (part)	0	0	0	0	0	0	0	0	0	0
Providence district	121,661	48,531	24,287	31,426	7,422	9,995	2,348	368	293	75
Annandale CDP (part)	1,646	635	410	415	84	102	29	0	0	0
Dunn Loring CDP	8,667	2,956	2,107	2,740	426	438	69	136	111	25
Fair Oaks CDP (part)	5,138	2,418	1,056	1,129	162	373	138	0	0	0
Idylwood CDP (part)	16,804	6,570	3,195	4,281	1,152	1,606	327	13	0	13
Mantua CDP (part)	6,373	2,383	1,448	2,024	298	220	50	55	50	5
Merrifield CDP	15,211	6,099	2,813	3,427	1,038	1,834	333	1	0	1
Oakton CDP (part)	29,483	11,449	6,313	8,161	1,467	2,093	524	12	0	12
Tysons Corner CDP (part)	16,555	8,128	3,116	3,514	724	1,073	358	8	8	0
Vienna town (part)	137	44	37	55	1	0	0	0	0	0
West Falls Church CDP (part)	16,014	5,662	2,716	4,196	1,656	1,784	389	4	0	4
Woodburn CDP (part)	5,633	2,187	1,076	1,484	414	472	131	139	124	15
Springfield district	101,544	34,894	24,807	32,968	5,445	3,430	913	138	116	22
Burke CDP (part)	30,585	10,175	7,406	10,184	1,807	1,013	253	6	0	6
Burke Centre CDP (part)	10,268	3,716	2,288	3,259	544	461	133	110	110	0
Clifton town	282	89	72	107	6	8	4	0	0	0
Crosspointe CDP (part)	4,428	1,374	1,207	1,628	171	48	12	0	0	0
Fairfax Station CDP (part)	5,992	2,004	1,697	1,939	234	118	32	3	0	3
Newington CDP (part)	5,321	1,799	1,158	1,683	367	314	75	0	0	0
Newington Forest CDP (part)	4,509	1,442	1,115	1,542	275	135	30	0	0	0
South Run CDP	6,389	2,093	1,810	2,162	208	116	34	0	0	0
West Springfield CDP	22,452	8,357	4,883	6,944	1,368	900	259	8	0	8
Sully district	175,600	62,437	37,799	55,558	10,173	9,633	2,954	250	140	110
Centreville CDP	71,120	24,674	14,430	23,068	4,717	4,231	1,282	15	8	7
Chantilly CDP	23,014	7,218	4,835	7,880	1,868	1,213	264	25	0	25
Fair Lakes CDP	7,865	3,216	1,564	2,127	421	537	211	77	10	67
Fair Oaks CDP (part)	25,085	11,270	4,697	5,640	1,224	2,254	768	0	0	0
Floris CDP (part)	297	92	73	112	16	4	1	0	0	0
Franklin Farm CDP (part)	13,933	4,426	3,528	5,182	477	320	108	0	0	0
Greenbriar CDP	8,155	3,158	1,738	2,279	469	511	154	11	0	11
Oakton CDP (part)	636	220	182	186	33	15	4	0	0	0
Fauquier County	64,814	23,658	14,399	19,755	3,996	3,006	1,281	389	321	68
Cedar Run district	12,374	4,379	2,830	3,716	889	560	231	5	0	5
Calverton CDP	239	99	45	66	12	17	12	0	0	0
Catlett CDP	296	109	60	78	22	27	6	0	0	0
Midland CDP	218	85	42	60	8	23	4	0	0	0
New Baltimore CDP (part)	976	316	253	358	42	7	3	1	0	1
Opal CDP (part)	563	169	125	217	37	15	6	0	0	0
Center district	14,715	5,587	3,000	4,641	827	660	280	349	321	28
Warrenton town (part)	9,268	3,744	1,673	2,809	547	495	222	343	321	22
Lee district	13,279	4,518	2,661	4,350	978	772	327	35	0	35
Bealeton CDP	4,435	1,442	788	1,604	314	287	121	0	0	0
Opal CDP (part)	128	49	29	31	14	5	2	0	0	0
Remington town	592	233	107	182	38	32	18	6	0	6
Marshall district	12,294	4,777	2,941	3,279	752	545	244	0	0	0
Marshall CDP (part)	1,430	511	242	462	109	106	44	0	0	0
Warrenton town (part)	0	0	0	0	0	0	0	0	0	0
Scott district	12,152	4,397	2,967	3,769	550	469	199	0	0	0
Marshall CDP (part)	50	23	12	11	3	1	1	0	0	0
New Baltimore CDP (part)	7,142	2,363	1,790	2,463	305	221	91	0	0	0
The Plains town	217	85	37	59	17	19	9	0	0	0
Floyd County	15,194	6,415	3,548	3,944	604	683	366	85	85	0
Burks Fork district	3,014	1,301	702	757	133	121	65	0	0	0
Court House district	3,124	1,372	673	785	138	156	85	0	0	0
Floyd town	425	228	75	87	17	18	11	0	0	0
Indian Valley district	2,900	1,181	721	769	123	106	61	0	0	0
Little River district	3,254	1,359	801	859	93	142	74	85	85	0
Locust Grove district	2,902	1,202	651	774	117	158	81	0	0	0
Fluvanna County	24,419	9,449	5,755	6,953	1,251	1,011	549	1,272	1,268	4
Columbia district	3,865	1,481	860	1,039	303	182	100	0	0	0
Columbia town	83	27	11	24	12	9	7	0	0	0

Table 9.
Household Relationship and Group Quarters Population: 2010—Con.

[For information on confidentiality protection, nonsampling error, and definitions, see Selected Appendixes at <www.census.gov/prod/cen2010/cph-1-a.pdf>]

State County County Subdivision Place	Household population							Group quarters population		
			Relationship to householder							
						Nonrelatives				
	Total	House-holder	Spouse	Child	Other relatives	Total	Unmarried partner	Total	Institution-alized population	Non-institution-alized population
Fluvanna County—Con.										
Columbia district—Con.										
Palmyra CDP (part)	72	33	15	20	0	4	0	0	0	0
Cunningham district	4,526	1,721	1,056	1,329	237	183	104	0	0	0
Lake Monticello CDP (part)	380	168	109	75	18	10	6	0	0	0
Palmyra CDP (part)	0	0	0	0	0	0	0	0	0	0
Scottsville town (part)	35	15	5	8	4	3	3	0	0	0
Fork Union district	3,312	1,291	640	942	258	181	74	54	50	4
Palmyra CDP (part)	0	0	0	0	0	0	0	0	0	0
Palmyra district	3,176	1,244	763	837	169	163	90	1,218	1,218	0
Palmyra CDP (part)	32	15	8	8	1	0	0	0	0	0
Rivanna district	9,540	3,712	2,436	2,806	284	302	181	0	0	0
Lake Monticello CDP (part)	9,540	3,712	2,436	2,806	284	302	181	0	0	0
Franklin County	54,687	22,780	12,622	13,886	2,864	2,535	1,382	1,472	312	1,160
Blackwater district	7,675	3,069	1,824	2,129	373	280	157	0	0	0
Rocky Mount town (part)	19	7	6	5	0	1	1	0	0	0
Blue Ridge district	6,554	2,709	1,439	1,769	321	316	164	1,020	0	1,020
Ferrum CDP	1,023	433	190	276	54	70	28	1,020	0	1,020
Boone district	7,793	3,211	1,886	1,991	378	327	189	0	0	0
Boones Mill town	239	107	50	63	6	13	5	0	0	0
Gills Creek district	9,482	4,051	2,633	2,022	408	368	222	0	0	0
North Shore CDP	3,094	1,425	988	488	108	85	55	0	0	0
Westlake Corner CDP	976	439	293	185	26	33	19	0	0	0
Rocky Mount district	7,109	3,138	1,260	1,840	468	403	193	435	312	123
Henry Fork CDP (part)	494	199	82	129	42	42	16	0	0	0
Rocky Mount town (part)	4,412	2,031	710	1,130	303	238	127	347	312	35
Snow Creek district	7,823	3,168	1,601	2,124	484	446	238	14	0	14
Henry Fork CDP (part)	740	284	107	237	54	58	33	0	0	0
Union Hall district	8,251	3,434	1,979	2,011	432	395	219	3	0	3
Penhook CDP	801	348	231	141	46	35	20	0	0	0
Rocky Mount town (part)	21	8	2	10	0	1	0	0	0	0
Union Hall CDP	1,138	518	361	185	45	29	10	0	0	0
Frederick County	77,338	28,864	16,992	23,073	4,317	4,092	1,947	967	727	240
Back Creek district	13,000	4,915	3,021	3,725	695	644	348	15	15	0
Middletown town	1,265	508	208	391	74	84	50	0	0	0
Shawneeland CDP	1,873	720	412	538	82	121	70	0	0	0
Stephens City town (part)	34	16	7	9	1	1	0	0	0	0
Gainesboro district	11,686	4,418	2,872	3,283	624	489	277	74	66	8
Lake Holiday CDP	1,905	689	462	630	72	52	36	0	0	0
Opequon district	12,598	4,667	2,676	3,908	701	646	298	35	7	28
Stephens City town (part)	1,720	690	264	482	130	154	84	0	0	0
Red Bud district	12,728	4,512	2,624	4,109	716	767	329	81	22	59
Shawnee district	14,897	5,482	3,198	4,691	737	789	368	90	0	90
Stephens City town (part)	71	37	15	10	3	6	3	4	0	4
Stonewall district	12,429	4,870	2,601	3,357	844	757	327	672	617	55
Giles County	17,150	7,215	3,785	4,516	899	735	464	136	119	17
Central district	5,901	2,484	1,272	1,602	309	234	147	16	3	13
Pearisburg town	2,770	1,236	561	730	133	110	78	16	3	13
Eastern district	6,041	2,557	1,430	1,503	290	261	155	0	0	0
Pembroke town	1,128	512	242	261	62	51	32	0	0	0
Western district	5,208	2,174	1,083	1,411	300	240	162	120	116	4
Glen Lyn town	115	47	14	36	12	6	3	0	0	0
Narrows town	2,025	854	426	562	98	85	59	4	0	4
Rich Creek town	658	288	130	185	29	26	21	116	116	0
Gloucester County	36,490	14,293	8,306	9,984	2,058	1,849	903	368	350	18
Abingdon district	7,484	2,876	1,840	2,067	403	298	162	0	0	0
Gloucester Courthouse CDP (part)	662	238	155	218	33	18	10	0	0	0
Gloucester Point district	6,839	2,890	1,464	1,734	334	417	239	0	0	0
Gloucester Point CDP (part)	6,839	2,890	1,464	1,734	334	417	239	0	0	0
Petsworth district	8,240	3,093	1,882	2,299	552	414	193	2	0	2
Ware district	7,696	2,994	1,739	2,212	388	363	144	366	350	16
Gloucester Courthouse CDP (part)	1,923	838	391	494	67	133	47	366	350	16
York district	6,231	2,440	1,381	1,672	381	357	165	0	0	0
Gloucester Point CDP (part)	2,563	1,009	588	672	154	140	82	0	0	0
Goochland County	20,312	7,998	5,256	5,437	950	671	328	1,405	1,385	20
District 1	4,077	1,618	953	1,134	213	159	90	11	11	0
District 2	4,404	1,685	1,013	1,260	267	179	91	54	54	0
District 3	2,887	1,119	711	807	148	102	44	1,276	1,276	0
Goochland CDP	861	321	193	292	31	24	8	0	0	0
District 4	4,267	1,711	1,151	1,069	193	143	64	0	0	0
District 5	4,677	1,865	1,428	1,167	129	88	39	64	44	20
Grayson County	15,355	6,846	3,633	3,622	702	552	329	178	115	63
Elk Creek district	3,888	1,816	926	849	148	149	88	115	115	0
Independence town	832	442	128	189	29	44	27	115	115	0
Old Town district	4,155	1,759	1,012	1,062	184	138	81	5	0	5

Table 9.
Household Relationship and Group Quarters Population: 2010—Con.

[For information on confidentiality protection, nonsampling error, and definitions, see Selected Appendixes at <www.census.gov/prod/cen2010/cph-1-a.pdf>]

State County County Subdivision Place	Household population							Group quarters population		
			Relationship to householder							
						Nonrelatives				
	Total	House-holder	Spouse	Child	Other relatives	Total	Unmarried partner	Total	Institution-alized population	Non-institution-alized population
Grayson County—Con.										
Providence district	4,033	1,769	895	992	204	173	95	6	0	6
Fries town	484	255	108	82	25	14	8	0	0	0
Wilson Creek district	3,279	1,502	800	719	166	92	65	52	0	52
Troutdale town	178	78	39	37	18	6	2	0	0	0
Greene County	18,266	6,780	4,003	5,379	1,179	925	464	137	128	9
Monroe district	5,769	2,076	1,217	1,772	391	313	170	9	0	9
Twin Lakes CDP	1,647	530	316	582	135	84	43	0	0	0
Ruckersville district	6,884	2,455	1,573	2,111	402	343	164	0	0	0
Ruckersville CDP (part)	894	367	191	215	64	57	29	0	0	0
Stanardsville district	5,613	2,249	1,213	1,496	386	269	130	128	128	0
Ruckersville CDP (part)	247	94	51	74	15	13	7	0	0	0
Stanardsville town	367	156	63	106	24	18	9	0	0	0
Greensville County	8,716	3,566	1,600	2,391	776	383	213	3,527	3,527	0
District 1	2,626	1,034	433	814	217	128	74	0	0	0
District 2	1,911	799	365	451	214	82	52	0	0	0
District 3	2,018	851	386	513	183	85	43	223	223	0
District 4	2,161	882	416	613	162	88	44	3,304	3,304	0
Jarratt town (part)	502	205	83	143	47	24	13	0	0	0
Halifax County	35,503	15,085	6,980	9,674	2,537	1,227	678	738	706	32
District 1	4,656	1,948	919	1,255	393	141	83	11	0	11
Nathalie CDP (part)	75	30	13	24	6	2	1	0	0	0
District 2	4,627	1,926	954	1,229	369	149	88	0	0	0
Clover CDP	438	178	80	127	42	11	4	0	0	0
Nathalie CDP (part)	108	41	19	30	15	3	2	0	0	0
District 3	4,601	1,937	920	1,157	410	177	91	179	165	14
Mountain Road CDP (part)	418	173	91	107	33	14	8	0	0	0
South Boston town (part)	512	226	68	121	71	26	15	174	165	9
District 4	3,769	1,615	624	1,137	261	132	79	183	183	0
Halifax town (part)	901	426	178	210	44	43	18	174	174	0
Mountain Road CDP (part)	682	285	120	200	57	20	11	0	0	0
South Boston town (part)	803	310	66	334	62	31	24	0	0	0
District 5	4,445	1,912	1,020	1,136	245	132	69	186	186	0
Clarksville town (part)	0	0	0	0	0	0	0	0	0	0
Halifax town (part)	234	98	67	55	11	3	2	0	0	0
Riverdale CDP (part)	116	53	25	28	10	0	0	0	0	0
Scottsburg town	119	52	24	35	5	3	3	0	0	0
South Boston town (part)	1,165	553	244	267	67	34	12	186	186	0
District 6	4,418	1,863	871	1,198	318	168	105	112	105	7
Cluster Springs CDP (part)	231	110	59	50	7	5	3	0	0	0
Riverdale CDP (part)	329	141	43	96	29	20	8	7	0	7
South Boston town (part)	430	194	44	129	33	30	20	105	105	0
District 7	4,892	2,064	1,077	1,330	267	154	77	0	0	0
Cluster Springs CDP (part)	580	232	116	180	39	13	6	0	0	0
Riverdale CDP (part)	504	227	135	113	15	14	9	0	0	0
South Boston town (part)	605	248	96	206	30	25	10	0	0	0
Virgilina town	154	68	36	38	5	7	4	0	0	0
District 8	4,095	1,820	595	1,232	274	174	86	67	67	0
South Boston town (part)	4,095	1,820	595	1,232	274	174	86	67	67	0
Hanover County	97,883	36,589	22,810	30,471	4,423	3,590	1,607	1,980	883	1,097
Ashland district	12,091	4,797	2,344	3,643	665	642	273	1,160	183	977
Ashland town	6,070	2,670	922	1,574	417	487	198	1,155	183	972
Beaverdam district	12,274	4,619	3,007	3,538	666	444	193	605	560	45
Hanover CDP	252	106	53	67	12	14	7	0	0	0
Chickahominy district	15,055	5,163	3,813	5,259	515	305	146	6	0	6
Mechanicsville CDP (part)	4,779	1,865	1,271	1,325	225	93	48	0	0	0
Cold Harbor district	15,200	5,553	3,710	4,773	642	522	244	11	0	11
Mechanicsville CDP (part)	7,767	2,768	1,722	2,635	309	333	155	11	0	11
Henry district	14,844	5,381	3,572	4,908	549	434	205	30	3	27
Mechanicsville CDP (part)	9,258	3,307	2,091	3,223	322	315	146	15	3	12
Mechanicsville district	14,368	5,772	2,871	4,281	694	750	317	150	137	13
Mechanicsville CDP (part)	14,368	5,772	2,871	4,281	694	750	317	150	137	13
South Anna district	14,051	5,304	3,493	4,069	692	493	229	18	0	18
Henrico County	304,441	124,601	56,537	88,520	17,420	17,363	7,323	2,494	2,255	239
Brookland district	60,393	25,370	11,073	16,094	3,522	4,334	1,673	1,088	1,059	29
Dumbarton CDP	7,863	3,560	915	1,843	630	915	326	16	16	0
Glen Allen CDP (part)	6,252	2,612	1,473	1,736	237	194	81	0	0	0
Lakeside CDP (part)	8,030	3,575	1,322	1,902	501	730	316	9	9	0
Laurel CDP (part)	13,135	5,732	1,912	3,431	859	1,201	433	710	703	7
Fairfield district	57,840	24,365	8,322	16,747	4,968	3,438	1,656	499	401	98
Chamberlayne CDP	5,427	2,241	1,197	1,329	445	215	87	29	5	24
East Highland Park CDP	14,784	5,834	2,019	4,498	1,602	831	423	12	12	0
Glen Allen CDP (part)	8,502	3,401	1,534	2,548	540	479	232	20	11	9
Highland Springs CDP (part)	1,085	383	127	430	95	50	28	0	0	0
Lakeside CDP (part)	3,623	1,647	509	959	223	285	123	187	176	11
Laurel CDP (part)	2,708	1,126	539	723	191	129	61	160	160	0

Table 9.
Household Relationship and Group Quarters Population: 2010—Con.

[For information on confidentiality protection, nonsampling error, and definitions, see Selected Appendixes at <www.census.gov/prod/cen2010/cph-1-a.pdf>]

State County County Subdivision Place	Household population							Group quarters population		
			Relationship to householder							
						Nonrelatives				
	Total	House-holder	Spouse	Child	Other relatives	Total	Unmarried partner	Total	Institution-alized population	Non-institution-alized population
Henrico County—Con.										
Three Chopt district	71,845	28,591	15,170	21,843	2,442	3,799	1,321	190	162	28
Innsbrook CDP	7,753	3,168	1,654	2,287	298	346	133	0	0	0
Short Pump CDP (part)	23,907	8,822	5,470	8,281	598	736	302	149	129	20
Tuckahoe CDP (part)	6,352	2,724	1,255	1,603	311	459	116	3	3	0
Wyndham CDP	9,785	3,162	2,494	3,848	184	97	57	0	0	0
Tuckahoe district	55,352	22,977	12,107	15,920	2,049	2,299	951	379	350	29
Short Pump CDP (part)	673	395	85	106	17	70	32	0	0	0
Tuckahoe CDP (part)	38,430	15,772	8,205	11,230	1,514	1,709	684	205	192	13
Varina district	59,011	23,298	9,865	17,916	4,439	3,493	1,722	338	283	55
Highland Springs CDP (part)	14,509	5,725	1,852	4,686	1,252	994	518	117	117	0
Montrose CDP	7,989	3,355	907	2,518	647	562	255	4	0	4
Sandston CDP	7,571	3,112	1,079	2,343	505	532	275	0	0	0
Henry County	53,590	23,151	11,153	13,604	3,556	2,126	1,229	561	519	42
Blackberry district	8,757	3,702	1,800	2,283	607	365	219	0	0	0
Bassett CDP (part)	397	191	50	100	34	22	19	0	0	0
Collinsville district	9,321	4,164	1,708	2,439	584	426	259	32	32	0
Collinsville CDP (part)	6,500	2,946	1,189	1,675	387	303	186	32	32	0
Fieldale CDP (part)	75	28	13	23	8	3	3	0	0	0
Villa Heights CDP	717	292	121	211	51	42	23	0	0	0
Horsepasture district	8,330	3,621	1,818	2,034	546	311	170	177	173	4
Fieldale CDP (part)	804	362	162	200	48	32	22	0	0	0
Horse Pasture CDP (part)	1,769	780	403	424	102	60	32	115	115	0
Iriswood district	9,423	3,907	2,040	2,462	694	320	193	126	126	0
Chatmoss CDP	1,698	721	477	391	63	46	23	0	0	0
Laurel Park CDP	675	310	135	164	41	25	11	0	0	0
Sandy Level CDP	484	221	74	105	65	19	16	0	0	0
Reed Creek district	8,551	3,740	1,856	2,054	573	328	179	188	188	0
Bassett CDP (part)	703	299	130	163	78	33	11	0	0	0
Collinsville CDP (part)	803	375	152	189	49	38	22	0	0	0
Oak Level CDP	857	393	195	195	47	27	15	0	0	0
Stanleytown CDP	1,422	614	304	370	73	61	36	0	0	0
Ridgeway district	9,208	4,017	1,931	2,332	552	376	209	38	0	38
Horse Pasture CDP (part)	343	151	71	76	33	12	6	0	0	0
Ridgeway town	742	316	155	204	40	27	20	0	0	0
Highland County	2,321	1,081	621	458	77	84	50	0	0	0
Blue Grass district	536	252	154	81	27	22	14	0	0	0
Monterey district	1,101	507	270	248	37	39	19	0	0	0
Monterey town	147	79	35	26	2	5	1	0	0	0
Stonewall district	684	322	197	129	13	23	17	0	0	0
Isle of Wight County	34,960	13,718	7,966	9,930	2,100	1,246	619	310	234	76
Carrsville district	6,038	2,386	1,316	1,701	386	249	126	57	0	57
Camptown CDP	766	323	112	230	61	40	13	0	0	0
Carrsville CDP	359	150	65	113	19	12	5	0	0	0
Hardy district	6,470	2,512	1,296	1,845	589	228	111	0	0	0
Rushmere CDP	1,018	413	183	241	140	41	21	0	0	0
Smithfield town (part)	1,074	414	92	389	136	43	22	0	0	0
Newport district	8,278	3,242	2,077	2,295	384	280	151	6	0	6
Benns Church CDP (part)	357	145	81	101	24	6	2	6	0	6
Carrollton CDP	4,574	1,776	1,116	1,333	198	151	81	0	0	0
Smithfield district	7,624	2,995	1,879	2,218	322	210	98	129	129	0
Smithfield town (part)	6,886	2,724	1,648	2,005	304	205	95	129	129	0
Windsor district	6,550	2,583	1,398	1,871	419	279	133	118	105	13
Benns Church CDP (part)	509	202	65	161	41	40	21	0	0	0
Windsor town	2,521	1,015	498	732	149	127	56	105	105	0
James City County	65,909	26,860	16,192	17,092	2,926	2,839	1,119	1,100	970	130
Berkeley district	13,795	5,828	3,343	3,605	444	575	197	487	400	87
Jamestown district	10,270	4,249	2,492	2,592	355	582	154	63	63	0
Powhatan district	17,079	6,911	4,457	4,398	716	597	256	40	36	4
Roberts district	9,853	4,113	2,253	2,428	571	488	232	508	471	37
Stonehouse district	14,912	5,759	3,647	4,069	840	597	280	2	0	2
King and Queen County	6,945	2,882	1,427	1,791	510	335	172	0	0	0
Buena Vista district	1,275	558	269	306	72	70	31	0	0	0
Newtown district	1,473	568	262	417	150	76	34	0	0	0
St. Stephens Church district	1,456	611	326	375	87	57	40	0	0	0
Shanghai district	1,467	601	317	381	92	76	37	0	0	0
Stevensville district	1,274	544	253	312	109	56	30	0	0	0
King and Queen Court House CDP	85	40	18	19	5	3	3	0	0	0
King George County	23,283	8,376	5,032	7,503	1,313	1,059	530	301	108	193
Dahlgren district	4,537	1,714	905	1,517	207	194	113	188	0	188
Dahlgren CDP	2,653	1,004	477	921	121	130	79	0	0	0
Dahlgren Center CDP	411	129	99	180	2	1	1	188	0	188
James Madison district	6,321	2,226	1,372	2,059	365	299	145	0	0	0
King George CDP (part)	1,981	713	430	668	86	84	43	0	0	0
Passapatanzy CDP	1,283	419	278	445	86	55	26	0	0	0

Table 9.
Household Relationship and Group Quarters Population: 2010—Con.

[For information on confidentiality protection, nonsampling error, and definitions, see Selected Appendixes at <www.census.gov/prod/cen2010/cph-1-a.pdf>]

State County County Subdivision Place	Household population							Group quarters population		
			Relationship to householder							
						Nonrelatives				
	Total	House-holder	Spouse	Child	Other relatives	Total	Unmarried partner	Total	Institution-alized population	Non-institution-alized population
King George County—Con.										
James Monroe district	7,453	2,601	1,728	2,403	381	340	152	113	108	5
Fairview Beach CDP	391	178	80	68	22	43	17	0	0	0
King George CDP (part)	1,774	601	363	624	94	92	50	108	108	0
Shiloh district	4,972	1,835	1,027	1,524	360	226	120	0	0	0
King George CDP (part)	594	225	92	191	53	33	24	0	0	0
King William County	15,863	5,979	3,561	4,718	943	662	357	72	70	2
Acquinton district	7,218	2,673	1,652	2,208	381	304	181	0	0	0
Central Garage CDP	1,318	499	308	389	59	63	32	0	0	0
King William CDP (part)	224	87	49	63	10	15	6	0	0	0
Mangohick district	3,304	1,220	772	952	225	135	76	2	0	2
West Point district	5,341	2,086	1,137	1,558	337	223	100	70	70	0
King William CDP (part)	28	12	6	7	1	2	1	0	0	0
West Point town	3,236	1,257	687	977	180	135	56	70	70	0
Lancaster County	11,208	5,265	2,584	2,276	611	472	297	183	164	19
District 1	2,406	1,114	579	483	127	103	62	7	0	7
District 2	2,051	872	418	492	186	83	52	25	25	0
District 3	2,257	1,105	579	369	90	114	64	0	0	0
Kilmarnock town (part)	373	223	62	53	13	22	10	0	0	0
White Stone town	352	159	59	83	23	28	15	0	0	0
District 4	2,366	1,102	452	582	128	102	69	119	107	12
Kilmarnock town (part)	938	457	148	254	36	43	32	119	107	12
District 5	2,128	1,072	556	350	80	70	50	32	32	0
Irvington town	432	215	123	64	14	16	14	0	0	0
Lee County	23,881	10,159	5,116	6,397	1,391	818	496	1,706	1,670	36
District 1	4,728	2,035	1,031	1,259	280	123	87	0	0	0
Ewing CDP	439	189	93	126	20	11	8	0	0	0
Rose Hill CDP	799	335	150	224	61	29	21	0	0	0
District 2	5,237	2,269	1,161	1,396	250	161	92	0	0	0
Jonesville town	1,034	541	178	253	36	26	17	0	0	0
District 3	5,692	2,463	1,170	1,475	354	230	151	1,576	1,576	0
Pennington Gap town (part)	1,347	635	214	330	101	67	41	0	0	0
District 4	4,683	1,919	1,050	1,258	261	195	108	130	94	36
Dryden CDP	1,078	450	207	317	53	51	27	130	94	36
District 5	3,541	1,473	704	1,009	246	109	58	0	0	0
Keokee CDP	416	163	82	119	38	14	10	0	0	0
Pennington Gap town (part)	434	192	62	131	21	28	14	0	0	0
St. Charles town	128	51	19	41	13	4	2	0	0	0
Loudoun County	311,139	104,583	68,056	107,339	16,780	14,381	4,677	1,172	586	586
Blue Ridge district	30,629	10,583	7,241	10,623	1,080	1,102	414	360	0	360
Hamilton town	506	217	115	129	21	24	10	0	0	0
Hillsboro town	80	32	18	24	2	4	2	0	0	0
Middleburg town	673	350	109	154	19	41	23	0	0	0
Purcellville town	7,472	2,410	1,583	2,941	263	275	81	255	0	255
Round Hill town	539	202	121	188	11	17	10	0	0	0
Broad Run district	51,050	18,591	11,249	17,069	2,143	1,998	767	63	0	63
Ashburn CDP (part)	30,788	11,091	6,776	10,446	1,242	1,233	441	0	0	0
Belmont CDP	5,966	1,824	1,469	2,328	218	127	48	0	0	0
Dulles Town Center CDP (part)	0	0	0	0	0	0	0	0	0	0
Lansdowne CDP (part)	10,479	3,977	2,359	3,354	473	316	151	63	0	63
University Center CDP	3,586	1,622	587	866	197	314	125	0	0	0
Catoctin district	45,059	14,522	10,636	16,357	2,017	1,527	604	402	292	110
Lansdowne CDP (part)	711	193	183	305	23	7	0	0	0	0
Leesburg town (part)	17,083	5,324	3,607	6,476	953	723	248	0	0	0
Lovettsville town	1,613	566	336	573	66	72	42	0	0	0
Dulles district	81,395	25,459	18,512	30,826	3,932	2,666	1,034	14	0	14
Arcola CDP	233	73	51	75	23	11	4	0	0	0
Ashburn CDP (part)	12,723	4,196	2,846	4,769	504	408	163	0	0	0
Brambleton CDP	9,841	3,100	2,293	3,723	409	316	141	4	0	4
Broadlands CDP	12,313	3,760	2,828	5,013	370	342	146	0	0	0
Loudoun Valley Estates CDP	3,656	1,004	882	1,456	229	85	30	0	0	0
Moorefield Station CDP	77	31	19	21	1	5	5	0	0	0
Oak Grove CDP	1,777	525	325	561	241	125	22	0	0	0
South Riding CDP	24,256	7,414	5,463	9,355	1,288	736	252	0	0	0
Sterling CDP (part)	0	0	0	0	0	0	0	0	0	0
Stone Ridge CDP	7,210	2,367	1,642	2,544	359	298	128	4	0	4
Leesburg district	25,277	9,117	4,745	8,120	1,548	1,747	588	256	247	9
Leesburg town (part)	25,277	9,117	4,745	8,120	1,548	1,747	588	256	247	9
Potomac district	27,667	10,051	5,701	8,672	1,605	1,638	549	6	0	6
Cascades CDP (part)	8,155	2,967	1,801	2,721	340	326	109	6	0	6
Countryside CDP	10,072	3,593	2,131	3,187	557	604	196	0	0	0
Dulles Town Center CDP (part)	4,601	1,732	836	1,353	343	337	131	0	0	0
Sterling CDP (part)	3,995	1,448	719	1,155	333	340	102	0	0	0
Sterling district	23,842	7,726	4,244	6,861	2,626	2,385	410	4	0	4
Cascades CDP (part)	19	3	1	7	6	2	0	0	0	0
Sterling CDP (part)	23,823	7,723	4,243	6,854	2,620	2,383	410	4	0	4
Sugarland Run district	26,220	8,534	5,728	8,811	1,829	1,318	311	67	47	20

Table 9.
Household Relationship and Group Quarters Population: 2010—Con.

[For information on confidentiality protection, nonsampling error, and definitions, see Selected Appendixes at <www.census.gov/prod/cen2010/cph-1-a.pdf>]

State County County Subdivision Place	Household population							Group quarters population		
			Relationship to householder							
						Nonrelatives				
	Total	House-holder	Spouse	Child	Other relatives	Total	Unmarried partner	Total	Institution-alized population	Non-institution-alized population
Loudoun County—Con.										
Sugarland Run district—Con.										
Cascades CDP (part)	3,679	1,386	876	1,207	120	90	28	53	47	6
Lowes Island CDP	10,756	3,554	2,624	3,859	439	280	100	0	0	0
Sugarland Run CDP	11,785	3,594	2,228	3,745	1,270	948	183	14	0	14
Louisa County	32,942	12,944	7,362	8,750	2,161	1,725	944	211	95	116
Cuckoo district	4,623	1,780	981	1,182	389	291	124	0	0	0
Green Spring district	6,154	2,361	1,438	1,703	367	285	159	0	0	0
Gordonsville town (part)	0	0	0	0	0	0	0	0	0	0
Jackson district	4,972	1,925	1,193	1,300	324	230	138	0	0	0
Louisa district	4,082	1,676	821	1,082	278	225	127	105	88	17
Blue Ridge Shores CDP	813	332	184	218	37	42	25	0	0	0
Louisa town	1,450	642	233	358	106	111	56	105	88	17
Mineral district	4,365	1,762	1,010	1,058	284	251	140	99	0	99
Mineral town	467	173	91	125	44	34	13	0	0	0
Mountain Road district	4,438	1,781	1,023	1,194	235	205	123	7	7	0
Patrick Henry district	4,308	1,659	896	1,231	284	238	133	0	0	0
Lunenburg County	11,711	4,957	2,294	3,060	840	560	277	1,203	1,194	9
Beaver Creek district	1,840	794	399	448	110	89	44	0	0	0
Browns Store district	1,310	557	282	356	78	37	21	0	0	0
Kenbridge town (part)	653	271	131	185	44	22	10	0	0	0
Hounds Creek district	1,868	762	305	518	152	131	54	21	21	0
Kenbridge town (part)	583	234	75	166	58	50	21	21	21	0
Loves Mill district	1,496	639	283	385	121	68	37	0	0	0
Lunenburg CDP (part)	130	46	32	43	5	4	1	0	0	0
Meherrin River district	2,308	967	430	604	195	112	54	1,182	1,173	9
Lunenburg CDP (part)	17	9	5	2	0	1	1	0	0	0
Victoria town (part)	762	319	100	222	73	48	20	0	0	0
Plymouth district	1,072	471	209	288	61	43	20	0	0	0
Victoria town (part)	963	424	188	266	50	35	15	0	0	0
Rehoboth district	1,817	767	386	461	123	80	47	0	0	0
Lunenburg CDP (part)	18	9	6	2	1	0	0	0	0	0
Madison County	13,115	5,083	3,038	3,562	885	547	276	193	110	83
Locust Dale district	5,321	1,948	1,263	1,548	338	224	94	69	39	30
Rapidan district	3,484	1,457	757	899	226	145	89	92	71	21
Madison town	208	87	34	64	12	11	8	21	0	21
Robertson district	4,310	1,678	1,018	1,115	321	178	93	32	0	32
Brightwood CDP	1,001	377	247	262	71	44	21	0	0	0
Mathews County	8,884	3,858	2,197	2,012	465	352	165	94	60	34
Chesapeake district	2,037	905	504	451	106	71	33	4	0	4
Mathews CDP (part)	64	30	14	15	1	4	0	0	0	0
Piankatank district	3,667	1,582	908	843	194	140	65	8	0	8
Gwynn CDP	602	286	153	109	36	18	11	0	0	0
Westville district	3,180	1,371	785	718	165	141	67	82	60	22
Mathews CDP (part)	431	202	74	104	30	21	8	60	60	0
Mecklenburg County	30,987	13,495	6,186	7,742	2,226	1,338	741	1,740	1,677	63
District 1	3,409	1,529	680	778	299	123	76	35	0	35
Clarksville town (part)	330	175	45	76	22	12	8	0	0	0
District 2	2,365	1,001	386	598	284	96	54	129	129	0
Boydton town	302	135	60	69	30	8	4	129	129	0
Chase City town (part)	699	296	78	194	97	34	21	0	0	0
Fairview CDP (part)	0	0	0	0	0	0	0	0	0	0
Thynedale CDP (part)	61	22	8	13	15	3	3	0	0	0
District 3	4,103	1,752	902	1,004	241	204	113	31	15	16
Bracey CDP (part)	760	338	196	160	40	26	16	0	0	0
Brodnax town (part)	45	19	14	9	3	0	0	0	0	0
La Crosse town	589	244	92	160	46	47	21	15	15	0
South Hill town (part)	6	4	2	0	0	0	0	0	0	0
District 4	3,719	1,538	611	1,019	340	211	115	5	0	5
South Hill town (part)	1,192	503	137	331	147	74	34	3	0	3
District 5	3,482	1,554	599	972	197	160	75	121	121	0
South Hill town (part)	3,328	1,481	566	947	188	146	71	121	121	0
District 6	4,020	1,743	873	941	266	197	118	1,185	1,181	4
Baskerville CDP	128	55	20	34	7	12	6	0	0	0
Bracey CDP (part)	794	393	220	121	28	32	17	0	0	0
Union Level CDP	188	74	34	52	13	15	7	0	0	0
District 7	2,997	1,313	547	826	198	113	52	3	0	3
Chase City town (part)	1,652	734	248	493	113	64	31	0	0	0
District 8	3,612	1,534	753	927	263	135	84	113	113	0
Fairview CDP (part)	127	52	26	33	11	5	3	113	113	0
Thynedale CDP (part)	136	53	17	39	24	3	1	0	0	0
District 9	3,280	1,531	835	677	138	99	54	118	118	0
Clarksville town (part)	809	406	185	163	32	23	14	0	0	0

Table 9.
Household Relationship and Group Quarters Population: 2010—Con.

[For information on confidentiality protection, nonsampling error, and definitions, see Selected Appendixes at <www.census.gov/prod/cen2010/cph-1-a.pdf>]

State County County Subdivision Place	Household population							Group quarters population		
			Relationship to householder							
						Nonrelatives				
	Total	House-holder	Spouse	Child	Other relatives	Total	Unmarried partner	Total	Institution-alized population	Non-institution-alized population
Middlesex County	10,566	4,708	2,538	2,186	611	523	244	393	350	43
Jamaica district	2,231	922	476	526	188	119	53	6	0	6
Pine Top district	4,571	2,115	1,203	837	195	221	108	5	0	5
Deltaville CDP	1,119	559	293	158	38	71	30	0	0	0
Saluda district	3,764	1,671	859	823	228	183	83	382	350	32
Saluda CDP	477	206	107	102	35	27	12	292	292	0
Urbanna town	470	238	100	94	24	14	10	6	0	6
Montgomery County	85,155	35,767	14,910	17,514	2,882	14,082	2,191	9,237	514	8,723
District A-01	12,176	5,408	2,098	2,056	267	2,347	285	858	0	858
Blacksburg town (part)	8,954	4,120	1,222	1,211	187	2,214	225	858	0	858
District B-01	15,291	6,413	3,255	4,043	579	1,001	516	170	84	86
Belview CDP (part)	724	287	136	194	52	55	32	0	0	0
Blacksburg town (part)	61	25	5	4	1	26	1	0	0	0
Christiansburg town (part)	11,458	4,841	2,407	3,070	408	732	385	163	84	79
District C-01	12,822	5,171	2,722	3,498	684	747	403	25	3	22
Christiansburg town (part)	5,799	2,387	1,198	1,646	234	334	181	13	3	10
Elliston CDP	902	345	169	238	86	64	40	0	0	0
Lafayette CDP	449	194	90	113	15	37	17	0	0	0
Shawsville CDP	1,310	550	238	347	85	90	49	0	0	0
District D-01	13,428	5,527	3,058	3,584	573	686	364	115	79	36
Christiansburg town (part)	3,501	1,632	641	842	134	252	113	79	79	0
Plum Creek CDP	1,524	627	277	416	92	112	71	0	0	0
Riner CDP	859	317	225	277	16	24	14	0	0	0
District E-01	7,076	3,217	1,316	1,575	325	643	212	5,949	332	5,617
Belview CDP (part)	167	73	41	38	4	11	4	0	0	0
Blacksburg town (part)	1,237	578	175	202	34	248	32	5,740	134	5,606
Christiansburg town (part)	28	13	5	4	1	5	2	0	0	0
Merrimac CDP	1,935	1,028	266	380	103	158	92	198	198	0
Prices Fork CDP (part)	1,063	445	225	281	45	67	29	0	0	0
District F-01	11,300	5,021	1,361	1,487	216	3,215	205	1,828	0	1,828
Blacksburg town (part)	10,796	4,812	1,218	1,363	207	3,196	195	1,828	0	1,828
Prices Fork CDP (part)	3	2	0	0	0	1	1	0	0	0
District G-01	13,062	5,010	1,100	1,271	238	5,443	206	292	16	276
Blacksburg town (part)	12,854	4,920	1,051	1,222	233	5,428	202	292	16	276
Nelson County	14,918	6,396	3,298	3,564	906	754	456	102	60	42
Central district	3,132	1,454	822	573	136	147	87	13	0	13
Nellysford CDP (part)	986	499	341	101	14	31	12	0	0	0
Wintergreen CDP (part)	143	75	43	15	3	7	3	3	0	3
East district	2,764	1,184	570	676	187	147	90	60	60	0
Lovingston CDP	460	231	74	109	22	24	15	60	60	0
Schuyler CDP	298	126	53	71	21	27	13	0	0	0
North district	2,959	1,251	696	699	154	159	98	0	0	0
Nellysford CDP (part)	90	37	21	18	11	3	2	0	0	0
South district	3,284	1,349	623	907	239	166	99	0	0	0
Arrington CDP	708	266	138	212	55	37	21	0	0	0
Shipman CDP	507	226	77	138	38	28	21	0	0	0
West district	2,779	1,158	587	709	190	135	82	29	0	29
New Kent County	17,878	6,813	4,456	4,949	923	737	389	551	533	18
District 1	3,470	1,284	876	1,003	166	141	69	6	0	6
District 2	3,391	1,276	873	965	160	117	63	0	0	0
District 3	2,957	1,121	665	847	208	116	66	533	533	0
New Kent CDP (part)	72	25	17	24	3	3	3	0	0	0
District 4	2,921	1,170	682	757	139	173	94	0	0	0
District 5	5,139	1,962	1,360	1,377	250	190	97	12	0	12
New Kent CDP (part)	167	58	44	51	10	4	1	0	0	0
Northampton County	12,063	5,323	2,305	2,900	908	627	322	326	272	54
District 1	2,226	935	404	584	189	114	52	5	0	5
Cheriton town (part)	52	25	2	19	6	0	0	0	0	0
District 2	1,523	740	285	309	94	95	50	0	0	0
Cape Charles town	1,009	516	186	187	53	67	36	0	0	0
Cheriton town (part)	413	179	76	100	36	22	8	0	0	0
District 3	1,881	793	331	503	158	96	49	0	0	0
Nassawadox town (part)	43	22	10	9	1	1	1	0	0	0
District 4	2,388	1,024	542	549	159	114	58	176	148	28
Cheriton town (part)	22	7	5	5	4	1	1	0	0	0
Eastville town	157	69	37	37	9	5	2	148	148	0
District 5	2,258	1,053	425	515	151	114	76	0	0	0
Belle Haven town (part)	70	39	12	12	5	2	1	0	0	0
Exmore town (part)	1,251	595	181	314	97	64	42	0	0	0
District 6	1,787	778	318	440	157	94	37	145	124	21
Exmore town (part)	209	87	31	57	15	19	5	0	0	0
Nassawadox town (part)	332	166	69	62	22	13	10	124	124	0
Northumberland County	12,330	5,540	3,009	2,458	822	501	293	0	0	0
District 1	2,629	1,114	604	591	203	117	59	0	0	0
District 2	2,449	1,095	573	519	166	96	67	0	0	0
Heathsville CDP (part)	83	35	20	19	6	3	3	0	0	0

Table 9.
Household Relationship and Group Quarters Population: 2010—Con.

[For information on confidentiality protection, nonsampling error, and definitions, see Selected Appendixes at <www.census.gov/prod/cen2010/cph-1-a.pdf>]

State County County Subdivision Place	Household population							Group quarters population		
			Relationship to householder							
						Nonrelatives				
	Total	House-holder	Spouse	Child	Other relatives	Total	Unmarried partner	Total	Institution-alized population	Non-institution-alized population
Northumberland County—Con.										
District 3	2,413	974	461	613	269	96	57	0	0	0
Heathsville CDP (part)	59	32	12	7	3	5	4	0	0	0
Kilmarnock town (part)	0	0	0	0	0	0	0	0	0	0
District 4	2,636	1,272	778	401	91	94	55	0	0	0
Kilmarnock town (part)	57	25	11	15	3	3	3	0	0	0
District 5	2,203	1,085	593	334	93	98	55	0	0	0
Nottoway County	14,017	5,706	2,555	3,949	1,139	668	335	1,836	1,821	15
District 1	2,815	1,132	576	780	214	113	60	395	395	0
Burkeville town	432	179	80	129	26	18	7	0	0	0
Nottoway Court House CDP (part)	38	15	5	12	6	0	0	0	0	0
District 2	3,278	1,285	596	1,005	237	155	76	0	0	0
Crewe town	2,326	913	385	736	168	124	60	0	0	0
District 3	2,031	853	398	511	168	101	45	1,267	1,267	0
District 4	2,978	1,202	504	841	294	137	73	0	0	0
Blackstone town (part)	1,020	415	124	287	138	56	38	0	0	0
Nottoway Court House CDP (part)	46	18	4	16	5	3	2	0	0	0
District 5	2,915	1,234	481	812	226	162	81	174	159	15
Blackstone town (part)	2,442	1,035	369	698	196	144	72	159	159	0
Orange County	32,880	12,895	7,323	9,077	2,037	1,548	780	601	558	43
District 1	4,966	2,057	1,070	1,265	331	243	126	0	0	0
Gordonsville town (part)	1,496	632	240	434	122	68	31	0	0	0
District 2	5,594	2,150	1,203	1,567	403	271	148	0	0	0
District 3	5,499	2,318	958	1,495	360	368	174	601	558	43
Orange town	4,120	1,779	640	1,135	269	297	144	601	558	43
District 4	9,382	3,258	2,097	3,011	610	406	206	0	0	0
District 5	7,439	3,112	1,995	1,739	333	260	126	0	0	0
Lake of the Woods CDP	7,177	3,012	1,935	1,668	314	248	119	0	0	0
Page County	23,848	9,746	5,126	6,343	1,446	1,187	722	194	182	12
District 1, West Luray	4,718	1,999	1,026	1,208	252	233	142	188	182	6
Luray town (part)	2,031	880	382	558	97	114	70	188	182	6
District 2, East Luray	4,517	1,951	975	1,114	266	211	120	0	0	0
Luray town (part)	2,649	1,165	529	646	178	131	68	0	0	0
District 3, Marksville	5,167	2,049	1,111	1,406	331	270	162	6	0	6
Luray town (part)	27	10	6	6	3	2	2	0	0	0
Stanley town (part)	1,203	503	233	318	79	70	41	0	0	0
District 4, Newport	4,425	1,726	953	1,220	312	214	136	0	0	0
Stanley town (part)	486	192	101	129	43	21	14	0	0	0
District 5, Shenandoah	5,021	2,021	1,061	1,395	285	259	162	0	0	0
Shenandoah town	2,373	968	465	675	149	116	77	0	0	0
Patrick County	18,287	8,081	4,305	4,389	830	682	371	203	191	12
Blue Ridge district	3,343	1,602	756	717	149	119	67	203	191	12
Stuart town (part)	1,020	536	176	214	43	51	27	191	191	0
Dan River district	3,828	1,666	865	966	166	165	77	0	0	0
Mayo River district	3,995	1,662	938	1,055	186	154	91	0	0	0
Patrick Springs CDP (part)	390	165	83	100	19	23	14	0	0	0
Peters Creek district	3,562	1,559	879	843	164	117	64	0	0	0
Patrick Springs CDP (part)	1,436	636	344	339	61	56	30	0	0	0
Stuart town (part)	28	10	9	9	0	0	0	0	0	0
Smith River district	3,559	1,592	867	808	165	127	72	0	0	0
Patrick Springs CDP (part)	19	8	2	5	3	1	0	0	0	0
Stuart town (part)	169	83	38	37	7	4	4	0	0	0
Pittsylvania County	62,667	26,183	13,591	16,703	3,906	2,284	1,268	839	755	84
Banister district	7,726	3,218	1,395	2,044	800	269	128	553	496	57
Blairs CDP (part)	21	9	5	5	0	2	1	0	0	0
Chatham town (part)	107	56	15	16	16	4	1	0	0	0
Gretna town (part)	476	201	53	158	50	14	13	0	0	0
Callands-Gretna district	8,481	3,777	1,837	2,029	510	328	171	51	47	4
Gretna town (part)	744	399	139	148	32	26	16	47	47	0
Chatham-Blairs district	9,087	3,726	2,261	2,484	355	261	141	174	171	3
Blairs CDP (part)	628	262	146	163	39	18	10	0	0	0
Chatham town (part)	991	456	203	239	52	41	21	171	171	0
Mount Hermon CDP (part)	2,631	1,012	751	769	66	33	20	0	0	0
Dan River district	9,484	3,868	2,081	2,613	592	330	180	7	0	7
Staunton River district	8,874	3,838	1,949	2,229	507	351	215	3	0	3
Hurt town	1,304	576	292	320	71	45	33	0	0	0
Motley CDP	1,015	430	221	277	52	35	23	0	0	0
Tunstall district	10,049	4,018	2,115	2,846	693	377	219	6	0	6
Westover district	8,966	3,738	1,953	2,458	449	368	214	45	41	4
Blairs CDP (part)	267	107	47	90	11	12	6	0	0	0
Mount Hermon CDP (part)	1,335	575	294	378	46	42	29	0	0	0
Powhatan County	25,651	9,494	6,381	7,631	1,275	870	421	2,395	2,361	34
District 1	5,832	2,313	1,582	1,473	263	201	97	0	0	0
District 2	5,525	1,982	1,317	1,776	255	195	96	0	0	0
District 3	4,625	1,685	1,155	1,380	226	179	87	1,276	1,273	3

Table 9.
Household Relationship and Group Quarters Population: 2010—Con.

[For information on confidentiality protection, nonsampling error, and definitions, see Selected Appendixes at <www.census.gov/prod/cen2010/cph-1-a.pdf>]

State County County Subdivision Place	Household population							Group quarters population		
			Relationship to householder							
						Nonrelatives				
	Total	House-holder	Spouse	Child	Other relatives	Total	Unmarried partner	Total	Institution-alized population	Non-institution-alized population
Powhatan County—Con.										
District 4	6,610	2,355	1,622	2,092	352	189	88	31	0	31
District 5	3,059	1,159	705	910	179	106	53	1,088	1,088	0
Prince Edward County	19,050	7,916	3,275	4,867	1,258	1,734	473	4,318	982	3,336
District 101	3,084	1,437	364	435	134	714	60	2,163	111	2,052
Farmville town (part)	2,187	1,001	176	254	100	656	44	2,042	0	2,042
District 201	2,734	1,096	553	749	213	123	66	14	0	14
District 301	2,933	1,138	557	878	200	160	85	0	0	0
District 401	2,071	799	374	511	119	268	54	960	0	960
Hampden-Sydney CDP	542	172	83	105	14	168	10	908	0	908
District 501	2,722	1,127	540	733	168	154	86	0	0	0
Farmville town (part)	203	71	15	84	14	19	11	0	0	0
Pamplin City town (part)	31	12	5	8	1	5	2	0	0	0
District 601	2,673	1,008	457	821	251	136	65	0	0	0
District 701	1,521	755	305	318	77	66	14	871	871	0
Farmville town (part)	1,504	749	303	310	76	66	14	127	127	0
District 801	1,312	556	125	422	96	113	43	310	0	310
Farmville town (part)	1,312	556	125	422	96	113	43	310	0	310
Prince George County	30,953	11,451	6,849	9,809	1,830	1,014	530	4,772	4,513	259
Blackwater district	3,974	1,544	914	1,090	272	154	76	0	0	0
Prince George CDP (part)	708	272	118	229	39	50	22	0	0	0
Bland district	13,471	4,913	2,798	4,548	756	456	237	4,721	4,462	259
Fort Lee CDP (part)	2,181	567	416	1,114	69	15	5	247	0	247
Prince George CDP (part)	1,358	563	258	376	84	77	38	0	0	0
Brandon district	1,361	519	320	390	89	43	26	0	0	0
Rives district	7,524	2,760	1,699	2,404	459	202	111	51	51	0
Fort Lee CDP (part)	965	243	183	500	33	6	2	0	0	0
Templeton district	4,623	1,715	1,118	1,377	254	159	80	0	0	0
Templeton CDP	431	169	70	130	37	25	14	0	0	0
Prince William County	399,482	130,785	78,037	134,746	32,415	23,499	7,326	2,520	1,511	1,009
Brentsville district	78,271	24,282	16,828	28,458	5,117	3,586	1,239	1,270	1,177	93
Buckhall CDP	16,117	5,100	3,746	5,551	1,060	660	239	176	171	5
Bull Run CDP (part)	785	289	103	214	72	107	25	0	0	0
Gainesville CDP (part)	6,569	2,231	1,449	2,239	374	276	97	0	0	0
Independent Hill CDP (part)	208	69	49	71	10	9	5	0	0	0
Linton Hall CDP	35,602	10,378	7,849	14,206	2,020	1,149	420	123	43	80
Loch Lomond CDP (part)	43	11	8	17	5	2	1	0	0	0
Nokesville CDP	1,354	488	315	415	65	71	24	0	0	0
Yorkshire CDP	7,533	2,293	1,161	2,525	859	695	222	8	0	8
Coles district	51,723	16,186	11,459	18,152	3,752	2,174	679	47	35	12
County Center CDP (part)	1,775	548	374	661	121	71	16	0	0	0
Dale City CDP (part)	22,192	6,389	4,470	8,063	2,169	1,101	282	11	0	11
Independent Hill CDP (part)	4,175	1,310	1,021	1,424	267	153	52	36	35	1
Lake Ridge CDP (part)	8,535	3,082	1,767	2,883	416	387	154	0	0	0
Dumfries district	53,134	17,485	10,691	18,775	3,748	2,435	903	802	0	802
Cherry Hill CDP (part)	9,309	2,973	1,602	3,406	809	519	197	10	0	10
Dumfries town	4,943	1,531	682	1,770	571	389	140	18	0	18
Independent Hill CDP (part)	3,000	858	701	1,253	128	60	29	0	0	0
Montclair CDP	19,565	6,688	4,553	6,535	1,107	682	244	5	0	5
Neabsco CDP (part)	264	83	63	89	24	5	3	0	0	0
Quantico town	480	248	68	112	32	20	7	0	0	0
Quantico Base CDP (part)	3,716	1,051	961	1,645	40	19	10	736	0	736
Triangle CDP	8,155	2,848	1,325	2,660	743	579	221	33	0	33
Gainesville district	73,027	24,827	14,557	22,857	5,677	5,109	1,439	115	111	4
Bull Run CDP (part)	14,198	5,313	1,950	4,108	1,215	1,612	485	0	0	0
Bull Run Mountain Estates CDP	1,251	459	297	371	75	49	27	0	0	0
Gainesville CDP (part)	4,912	1,591	1,080	1,733	299	209	72	0	0	0
Haymarket town	1,782	585	376	626	99	96	35	0	0	0
Loch Lomond CDP (part)	3,658	1,039	610	1,044	560	405	68	0	0	0
Sudley CDP	16,199	5,114	2,499	4,997	1,861	1,728	377	4	0	4
Neabsco district	49,037	15,329	8,117	16,703	5,560	3,328	990	60	0	60
County Center CDP (part)	1,495	559	241	514	98	83	41	0	0	0
Dale City CDP (part)	43,741	13,616	7,272	14,715	5,076	3,062	872	25	0	25
Neabsco CDP (part)	3,303	1,003	521	1,291	332	156	70	0	0	0
Potomac Mills CDP (part)	498	151	83	183	54	27	7	35	0	35
Occoquan district	40,186	14,880	7,724	12,555	2,802	2,225	777	55	55	0
Lake Ridge CDP (part)	32,468	12,039	6,345	10,166	2,200	1,718	614	55	55	0
Occoquan town (part)	934	525	177	147	23	62	36	0	0	0
Potomac Mills CDP (part)	5,081	1,529	970	1,825	461	296	65	0	0	0
Woodbridge district	54,104	17,796	8,661	17,246	5,759	4,642	1,299	171	133	38
Cherry Hill CDP (part)	6,681	2,256	959	2,393	636	437	150	0	0	0
Marumsco CDP	34,998	11,048	5,087	11,102	4,188	3,573	898	38	0	38
Neabsco CDP (part)	8,382	2,800	1,798	2,737	658	389	141	119	119	0
Woodbridge CDP	4,041	1,691	816	1,014	277	243	110	14	14	0
Pulaski County	33,912	14,821	7,332	8,286	1,925	1,548	868	960	905	55
Cloyd district	7,102	3,098	1,631	1,731	352	290	171	0	0	0
Belspring CDP	256	110	59	72	5	10	5	0	0	0

Table 9.
Household Relationship and Group Quarters Population: 2010—Con.

[For information on confidentiality protection, nonsampling error, and definitions, see Selected Appendixes at <www.census.gov/prod/cen2010/cph-1-a.pdf>]

State County County Subdivision Place	Household population							Group quarters population		
			Relationship to householder							
						Nonrelatives				
	Total	House-holder	Spouse	Child	Other relatives	Total	Unmarried partner	Total	Institution-alized population	Non-institution-alized population
Pulaski County—Con.										
Cloyd district—Con.										
Fairlawn CDP	2,367	1,079	532	571	83	102	57	0	0	0
New River CDP	244	110	55	52	20	7	2	0	0	0
Parrott CDP	435	194	97	92	37	15	11	0	0	0
Draper district	6,939	3,041	1,471	1,715	404	308	173	0	0	0
Draper CDP	320	132	82	83	14	9	5	0	0	0
Dublin town (part)	1,436	720	226	340	64	86	61	0	0	0
Pulaski town (part)	1,240	516	209	327	98	90	43	0	0	0
Ingles district	6,399	2,809	1,505	1,489	338	258	155	822	822	0
Allisonia CDP	117	53	27	24	9	4	4	0	0	0
Dublin town (part)	407	168	81	109	32	17	7	691	691	0
Hiwassee CDP	264	109	52	69	26	8	5	0	0	0
Snowville CDP	149	60	36	40	10	3	2	0	0	0
Massie district	6,927	3,075	1,431	1,691	378	352	191	83	83	0
Dublin town (part)	0	0	0	0	0	0	0	0	0	0
Pulaski town (part)	4,453	1,994	777	1,130	295	257	149	83	83	0
Robinson district	6,545	2,798	1,294	1,660	453	340	178	55	0	55
Pulaski town (part)	3,255	1,416	578	848	238	175	95	55	0	55
Rappahannock County	7,338	3,072	1,685	1,828	391	362	180	35	27	8
Hampton district	1,260	577	305	273	56	49	28	27	27	0
Washington town	108	66	22	16	0	4	1	27	27	0
Jackson district	1,597	611	370	418	112	86	34	0	0	0
Piedmont district	1,350	589	313	321	65	62	35	0	0	0
Sperryville CDP	342	147	77	88	18	12	6	0	0	0
Stonewall-Hawthorne district	1,595	664	371	408	80	72	35	8	0	8
Wakefield district	1,536	631	326	408	78	93	48	0	0	0
Chester Gap CDP (part)	588	221	126	177	35	29	13	0	0	0
Flint Hill CDP	209	103	46	48	3	9	6	0	0	0
Richmond County	7,462	3,159	1,480	1,937	532	354	162	1,792	1,783	9
District 1	1,368	578	244	357	117	72	30	0	0	0
District 2	1,631	653	314	446	151	67	28	1,273	1,273	0
Warsaw town (part)	226	96	41	62	16	11	3	0	0	0
District 3	1,351	666	284	289	59	53	30	136	127	9
Warsaw town (part)	767	399	140	165	31	32	15	136	127	9
District 4	1,566	685	315	395	85	86	38	0	0	0
District 5	1,546	577	323	450	120	76	36	383	383	0
Warsaw town (part)	0	0	0	0	0	0	0	383	383	0
Roanoke County	90,048	37,608	20,941	24,472	3,716	3,311	1,613	2,328	1,719	609
Catawba district	18,215	7,257	4,517	4,928	964	549	271	1,184	1,080	104
Glenvar CDP	728	428	132	123	31	14	3	248	248	0
Hollins CDP (part)	436	185	95	121	19	16	7	0	0	0
Cave Spring district	17,580	7,815	3,873	4,562	582	748	341	34	14	20
Cave Spring CDP (part)	12,532	5,879	2,625	3,043	425	560	254	7	0	7
Hollins district	18,382	7,826	4,221	4,881	801	653	313	957	475	482
Hollins CDP (part)	13,128	5,798	2,794	3,343	655	538	261	957	475	482
Vinton district	17,668	7,338	3,831	4,902	828	769	405	150	150	0
Vinton town	7,948	3,494	1,426	2,216	375	437	228	150	150	0
Windsor Hills district	18,203	7,372	4,499	5,199	541	592	283	3	0	3
Cave Spring CDP (part)	12,380	5,181	2,933	3,399	399	468	223	3	0	3
Rockbridge County	22,132	9,555	5,054	5,208	1,039	1,276	604	175	142	33
Buffalo district	4,364	1,886	1,114	972	176	216	103	5	0	5
Kerrs Creek district	4,935	2,196	1,152	1,048	201	338	124	54	54	0
East Lexington CDP (part)	259	86	42	35	8	88	5	0	0	0
Natural Bridge district	3,042	1,285	586	796	192	183	112	0	0	0
Glasgow town	1,133	476	195	317	71	74	45	0	0	0
South River district	4,654	1,947	1,061	1,162	245	239	136	23	0	23
East Lexington CDP (part)	18	7	6	5	0	0	0	0	0	0
Walkers Creek district	5,137	2,241	1,141	1,230	225	300	129	93	88	5
East Lexington CDP (part)	1,098	500	148	283	28	139	40	88	88	0
Goshen town	361	160	65	97	20	19	11	0	0	0
Rockingham County	74,843	29,177	17,153	21,685	3,523	3,305	1,736	1,471	398	1,073
Ashby district	20,189	7,680	4,644	6,188	911	766	379	1,137	124	1,013
Bridgewater town	4,511	1,995	1,016	1,161	173	166	80	1,133	124	1,009
Dayton town	1,530	624	356	432	53	65	26	0	0	0
Massanetta Springs CDP (part)	1,704	565	445	618	42	34	18	0	0	0
Mount Crawford town	433	186	94	118	16	19	12	0	0	0
Central district	12,572	4,961	3,016	3,579	461	555	236	202	186	16
Belmont Estates CDP	1,258	494	379	349	20	16	4	5	0	5
Massanetta Springs CDP (part)	2,969	1,278	735	792	74	90	36	160	149	11
Massanutten CDP (part)	0	0	0	0	0	0	0	0	0	0
Linville district	8,018	3,012	1,869	2,325	467	345	193	96	88	8
Plains district	14,610	5,849	3,315	4,050	702	694	392	18	0	18
Broadway town	3,682	1,470	765	1,104	156	187	94	9	0	9
Timberville town	2,522	1,067	502	703	99	151	87	0	0	0
Stonewall district	19,454	7,675	4,309	5,543	982	945	536	18	0	18

Table 9.
Household Relationship and Group Quarters Population: 2010—Con.

[For information on confidentiality protection, nonsampling error, and definitions, see Selected Appendixes at <www.census.gov/prod/cen2010/cph-1-a.pdf>]

State County County Subdivision Place	Household population							Group quarters population		
			Relationship to householder							
						Nonrelatives				
	Total	House-holder	Spouse	Child	Other relatives	Total	Unmarried partner	Total	Institution-alized population	Non-institution-alized population
Rockingham County—Con.										
Stonewall district—Con.										
Elkton town	2,726	1,143	503	771	115	194	111	0	0	0
Grottoes town (part)	2,661	1,074	529	809	134	115	76	0	0	0
Massanutten CDP (part)	2,291	884	576	663	87	81	41	0	0	0
Russell County	28,463	11,943	6,663	7,366	1,534	957	533	434	222	212
Castlewood district	7,060	2,952	1,542	1,823	441	302	165	13	0	13
Castlewood CDP	2,032	851	428	543	103	107	47	13	0	13
Cleveland town	202	93	30	50	13	16	8	0	0	0
Dante CDP (part)	566	234	113	142	52	25	12	0	0	0
St. Paul town (part)	198	82	54	50	7	5	3	0	0	0
Lebanon district	14,067	5,928	3,386	3,620	671	462	261	410	222	188
Lebanon town	3,276	1,507	618	866	143	142	68	148	118	30
New Garden district	7,336	3,063	1,735	1,923	422	193	107	11	0	11
Honaker town	1,438	603	294	390	89	62	36	11	0	11
Raven CDP (part)	355	148	83	96	21	7	7	0	0	0
Scott County	22,525	9,775	5,267	5,570	1,194	719	397	652	628	24
District 1	3,730	1,634	866	933	189	108	63	88	79	9
Weber City town	1,239	587	243	299	69	41	20	88	79	9
District 2	3,918	1,655	952	995	212	104	62	0	0	0
District 3	3,976	1,690	949	999	210	128	71	0	0	0
Nickelsville town	383	170	91	90	21	11	5	0	0	0
District 4	3,400	1,536	738	792	225	109	48	0	0	0
Gate City town	2,034	955	420	467	132	60	25	0	0	0
District 5	3,907	1,649	943	985	200	130	82	0	0	0
Dungannon town	332	136	71	93	19	13	10	0	0	0
District 6	3,594	1,611	819	866	158	140	71	564	549	15
Clinchport town	70	31	11	17	4	7	4	0	0	0
Duffield town	91	42	23	23	2	1	1	0	0	0
Shenandoah County	41,566	17,076	9,052	11,023	2,086	2,329	1,271	427	349	78
District 1	6,831	2,953	1,620	1,591	355	312	180	126	109	17
Basye CDP (part)	845	411	247	132	23	32	21	0	0	0
Mount Jackson town (part)	15	7	4	3	1	0	0	0	0	0
New Market town	2,022	907	380	493	124	118	53	124	109	15
District 2	5,886	2,333	1,289	1,597	304	363	180	29	0	29
Basye CDP (part)	408	162	89	108	19	30	20	0	0	0
Mount Jackson town (part)	1,950	734	367	609	95	145	69	29	0	29
District 3	6,237	2,497	1,436	1,627	352	325	189	0	0	0
Edinburg town	1,041	461	179	267	53	81	50	0	0	0
Woodstock town (part)	3	1	1	1	0	0	0	0	0	0
District 4	7,234	3,066	1,409	1,956	339	464	243	266	240	26
Woodstock town (part)	4,828	2,098	845	1,324	223	338	174	266	240	26
District 5	6,923	2,714	1,679	1,869	324	337	180	2	0	2
Maurertown CDP	768	305	166	209	30	58	26	2	0	2
Toms Brook town	258	95	43	81	20	19	6	0	0	0
District 6	8,455	3,513	1,619	2,383	412	528	299	4	0	4
Strasburg town	6,398	2,697	1,140	1,828	309	424	249	0	0	0
Smyth County	31,434	13,319	6,640	8,136	1,882	1,457	800	774	606	168
Atkins district	4,734	2,054	1,051	1,144	267	218	127	108	106	2
Atkins CDP	1,141	495	210	304	76	56	40	2	0	2
Marion town (part)	1,353	635	306	295	61	56	31	106	106	0
Chilhowie district	4,616	1,896	1,022	1,234	263	201	106	195	195	0
Chilhowie town	1,586	690	315	406	84	91	40	195	195	0
Seven Mile Ford CDP (part)	157	70	32	31	14	10	6	0	0	0
North Fork district	4,392	1,861	933	1,113	250	235	94	0	0	0
McMullin CDP	464	194	114	119	30	7	5	0	0	0
Seven Mile Ford CDP (part)	555	258	74	101	19	103	16	0	0	0
Park district	4,273	1,907	767	1,171	225	203	126	166	0	166
Marion town (part)	2,993	1,371	483	840	157	142	89	166	0	166
Royal Oak district	4,350	1,843	888	1,101	304	214	118	305	305	0
Adwolf CDP (part)	1,140	478	269	277	72	44	24	0	0	0
Marion town (part)	1,045	485	155	265	85	55	31	305	305	0
Seven Mile Ford CDP (part)	71	33	21	10	2	5	3	0	0	0
Rye Valley district	4,754	1,965	1,081	1,227	258	223	133	0	0	0
Adwolf CDP (part)	390	151	93	92	36	18	8	0	0	0
Sugar Grove CDP	758	304	141	219	47	47	32	0	0	0
Saltville district	4,315	1,793	898	1,146	315	163	96	0	0	0
Saltville town (part)	1,866	791	354	507	153	61	37	0	0	0
Southampton County	17,003	6,719	3,501	4,793	1,319	671	335	1,567	1,554	13
Berlin and Ivor district	2,984	1,159	700	825	176	124	61	0	0	0
Ivor town	339	136	75	92	19	17	9	0	0	0
Boykins and Branchville district	2,374	931	435	664	262	82	46	0	0	0
Boykins town	564	222	107	150	63	22	11	0	0	0
Branchville town	114	41	22	35	12	4	2	0	0	0
Capron district	2,749	1,078	559	772	230	110	51	0	0	0
Capron town	166	65	30	46	6	19	9	0	0	0

Table 9.
Household Relationship and Group Quarters Population: 2010—Con.

[For information on confidentiality protection, nonsampling error, and definitions, see Selected Appendixes at <www.census.gov/prod/cen2010/cph-1-a.pdf>]

State County County Subdivision Place	Household population							Group quarters population		
			Relationship to householder							
						Nonrelatives				
	Total	House-holder	Spouse	Child	Other relatives	Total	Unmarried partner	Total	Institution-alized population	Non-institution-alized population
Southampton County—Con.										
Capron district—Con.										
Newsoms town (part)	43	18	8	12	4	1	0	0	0	0
Drewryville district	936	374	157	260	105	40	21	1,383	1,383	0
Franklin district	2,764	1,112	659	740	140	113	54	0	0	0
Jerusalem district	2,638	1,070	519	789	165	95	42	184	171	13
Courtland town	1,113	475	164	345	94	35	17	171	171	0
Sedley CDP	470	193	104	123	25	25	8	0	0	0
Newsoms district	2,558	995	472	743	241	107	60	0	0	0
Newsoms town (part)	278	121	59	70	17	11	7	0	0	0
Southampton Meadows CDP	592	207	45	210	83	47	23	0	0	0
Spotsylvania County	121,873	41,942	25,473	39,959	8,211	6,288	2,528	524	413	111
Battlefield district	17,226	6,350	3,373	5,171	1,202	1,130	424	0	0	0
Berkeley district	16,381	5,523	3,522	5,194	1,278	864	395	56	0	56
Spotsylvania Courthouse CDP (part)	2,333	774	508	773	166	112	50	0	0	0
Chancellor district	16,693	5,221	3,678	6,076	1,027	691	268	6	0	6
Lake Wilderness CDP	2,669	862	554	951	174	128	58	0	0	0
Courtland district	14,506	5,529	2,873	4,221	994	889	283	445	413	32
Lee Hill district	20,880	7,011	4,279	7,367	1,241	982	411	5	0	5
Spotsylvania Courthouse CDP (part)	0	0	0	0	0	0	0	0	0	0
Livingston district	17,099	6,028	3,910	5,181	1,176	804	393	0	0	0
Spotsylvania Courthouse CDP (part)	1,906	677	366	599	155	109	52	0	0	0
Salem district	19,088	6,280	3,838	6,749	1,293	928	354	12	0	12
Stafford County	125,368	41,769	26,742	43,551	7,783	5,523	2,182	3,593	1,637	1,956
Aquia district	20,427	7,021	4,138	6,797	1,337	1,134	436	1,438	1,438	0
Aquia Harbour CDP (part)	2,534	843	611	814	171	95	30	0	0	0
Stafford Courthouse CDP (part)	2,660	976	453	865	152	214	81	1,357	1,357	0
Falmouth district	20,226	7,379	4,128	6,475	1,181	1,063	459	6	0	6
Falmouth CDP (part)	3,865	1,375	791	1,164	291	244	101	0	0	0
Southern Gateway CDP (part)	2,653	1,112	362	804	111	264	127	0	0	0
Garrisonville district	14,438	4,549	2,986	5,530	844	529	195	7	0	7
George Washington district	14,988	5,275	3,216	4,772	977	748	292	121	115	6
Falmouth CDP (part)	368	197	70	64	17	20	5	0	0	0
Griffis-Widewater district	15,576	5,255	3,198	5,422	944	757	294	1,987	79	1,908
Aquia Harbour CDP (part)	4,193	1,380	1,069	1,436	178	130	50	0	0	0
Boswell's Corner CDP	1,375	480	228	471	100	96	41	0	0	0
Quantico Base CDP (part)	0	0	0	0	0	0	0	0	0	0
Hartwood district	20,377	6,370	4,681	7,425	1,244	657	252	20	5	15
Falmouth CDP (part)	41	14	6	13	2	6	2	0	0	0
Southern Gateway CDP (part)	152	58	32	42	4	16	4	0	0	0
Stafford Courthouse CDP (part)	303	97	80	108	15	3	1	0	0	0
Rock Hill district	19,336	5,920	4,395	7,130	1,256	635	254	14	0	14
Surry County	7,058	2,826	1,455	1,922	579	276	144	0	0	0
Bacons Castle district	1,443	548	283	421	125	66	38	0	0	0
Carsley district	1,375	533	291	386	105	60	27	0	0	0
Claremont district	1,447	619	277	373	125	53	31	0	0	0
Claremont town	378	161	83	85	35	14	11	0	0	0
Dendron district	1,370	535	285	374	135	41	22	0	0	0
Dendron town	272	108	44	80	28	12	4	0	0	0
Surry district	1,423	591	319	368	89	56	26	0	0	0
Scotland CDP	203	88	40	54	11	10	3	0	0	0
Surry town	244	99	48	74	6	17	8	0	0	0
Sussex County	9,494	3,994	1,700	2,542	814	444	240	2,593	2,549	44
Courthouse district	1,227	499	238	342	100	48	26	87	87	0
Sussex CDP	169	68	33	54	6	8	5	87	87	0
Henry district	1,259	556	221	318	114	50	40	0	0	0
Jarratt town (part)	136	66	23	40	3	4	4	0	0	0
Newville district	933	400	200	241	51	41	27	2,356	2,356	0
Stony Creek district	1,448	628	259	356	123	82	45	0	0	0
Stony Creek town	198	85	40	41	18	14	7	0	0	0
Wakefield district	1,853	777	316	524	146	90	48	0	0	0
Wakefield town	927	388	153	250	88	48	27	0	0	0
Waverly district	2,774	1,134	466	761	280	133	54	150	106	44
Waverly town	2,014	824	314	551	225	100	38	135	106	29
Tazewell County	43,433	18,449	9,927	11,084	2,452	1,521	867	1,645	1,283	362
Eastern district	8,696	3,731	1,972	2,301	396	296	183	315	74	241
Bluefield town	5,131	2,229	1,129	1,339	246	188	111	313	74	239
Springville CDP (part)	1,324	559	290	353	70	52	36	0	0	0
Northern district	8,220	3,412	1,883	2,083	567	275	164	1,023	1,023	0
Pocahontas town	389	178	62	95	38	16	9	0	0	0
Springville CDP (part)	47	20	12	12	1	2	1	0	0	0
Northwestern district	8,868	3,822	1,845	2,223	595	383	207	14	5	9
Raven CDP (part)	1,915	797	385	486	157	90	58	0	0	0
Richlands town (part)	5,564	2,451	1,141	1,402	332	238	128	14	5	9
Southern district	8,893	3,825	2,041	2,299	448	280	156	208	145	63
Gratton CDP	937	379	242	245	42	29	17	0	0	0

Table 9.
Household Relationship and Group Quarters Population: 2010—Con.

[For information on confidentiality protection, nonsampling error, and definitions, see Selected Appendixes at <www.census.gov/prod/cen2010/cph-1-a.pdf>]

State County County Subdivision Place	Household population							Group quarters population		
			Relationship to householder							
						Nonrelatives				
	Total	House-holder	Spouse	Child	Other relatives	Total	Unmarried partner	Total	Institution-alized population	Non-institution-alized population
Tazewell County—Con.										
Southern district—Con.										
Tazewell town	4,421	1,982	904	1,124	256	155	90	206	143	63
Western district	8,756	3,659	2,186	2,178	446	287	157	85	36	49
Cedar Bluff town	1,137	484	239	293	58	63	32	0	0	0
Claypool Hill CDP	1,691	716	459	399	70	47	28	85	36	49
Richlands town (part)	245	101	54	70	11	9	2	0	0	0
Warren County	36,850	14,085	7,448	10,841	2,290	2,186	1,128	725	365	360
Fork district	6,883	2,675	1,396	1,965	446	401	224	74	61	13
Front Royal town (part)	2,533	1,033	376	771	159	194	110	13	0	13
Happy Creek district	9,499	3,557	1,955	2,920	504	563	285	31	0	31
Apple Mountain Lake CDP	1,396	468	307	436	83	102	38	0	0	0
Chester Gap CDP (part)	57	21	14	13	7	2	2	0	0	0
Front Royal town (part)	4,618	1,751	878	1,485	259	245	125	9	0	9
Shenandoah Farms CDP (part)	38	14	8	5	7	4	1	0	0	0
Skyland Estates CDP	830	333	175	224	39	59	32	0	0	0
North River district	6,029	2,289	1,186	1,779	418	357	190	178	178	0
Front Royal town (part)	3,063	1,179	543	894	228	219	106	178	178	0
Shenandoah district	8,132	3,081	1,654	2,406	482	509	241	316	0	316
Front Royal town (part)	1,985	822	325	534	156	148	76	24	0	24
Shenandoah Farms CDP (part)	2,964	1,115	638	846	174	191	106	0	0	0
Shenandoah Shores CDP	934	306	190	350	39	49	18	0	0	0
South River district	6,307	2,483	1,257	1,771	440	356	188	126	126	0
Chester Gap CDP (part)	194	75	43	56	10	10	4	0	0	0
Front Royal town (part)	1,891	776	210	571	188	146	85	126	126	0
Washington County	53,249	22,843	12,472	13,069	2,684	2,181	1,123	1,627	746	881
Harrison district	7,927	3,782	1,645	1,713	339	448	223	806	720	86
Abingdon town (part)	5,097	2,522	983	1,049	219	324	157	158	103	55
Meadow View CDP (part)	26	11	5	6	3	1	1	0	0	0
Jefferson district	7,575	3,112	1,819	1,917	419	308	155	9	0	9
Emory CDP (part)	2	2	0	0	0	0	0	0	0	0
Meadow View CDP (part)	65	28	17	14	2	4	3	0	0	0
Saltville town (part)	211	88	45	54	18	6	5	0	0	0
Madison district	8,114	3,575	1,960	1,958	325	296	161	119	0	119
Abingdon town (part)	2,829	1,356	525	681	119	148	83	107	0	107
Monroe district	7,152	3,010	1,626	1,744	439	333	177	675	24	651
Emory CDP (part)	618	282	145	132	20	39	14	631	0	631
Glade Spring town	1,456	596	311	388	108	53	29	0	0	0
Meadow View CDP (part)	832	357	176	189	59	51	29	44	24	20
Taylor district	7,487	3,179	1,763	1,882	391	272	135	16	0	16
Damascus town	814	426	155	161	31	41	17	0	0	0
Tyler district	7,233	2,937	1,729	1,921	398	248	119	0	0	0
Wilson district	7,761	3,248	1,930	1,934	373	276	153	2	2	0
Westmoreland County	17,384	7,310	3,509	4,195	1,423	947	468	70	58	12
Cople district	5,093	2,136	1,034	1,161	466	296	113	0	0	0
Montross district	3,445	1,431	701	825	300	188	100	0	0	0
Montross town	384	184	60	79	36	25	11	0	0	0
Washington district	8,846	3,743	1,774	2,209	657	463	255	70	58	12
Colonial Beach town	3,487	1,588	628	858	232	181	94	55	55	0
Wise County	38,321	15,968	8,036	10,295	2,340	1,682	868	3,131	2,238	893
District 1	9,433	3,850	1,959	2,664	605	355	191	5	0	5
Appalachia town	1,754	742	274	551	102	85	45	0	0	0
Pound town (part)	893	372	173	262	51	35	24	5	0	5
Wise town (part)	15	4	3	7	0	1	1	0	0	0
District 2	10,080	4,268	2,092	2,604	569	547	265	834	776	58
Coeburn town (part)	1,361	561	230	387	105	78	38	17	0	17
Pound town (part)	139	53	39	40	6	1	1	0	0	0
Wise town (part)	3,226	1,481	614	737	162	232	95	41	0	41
District 3	9,104	3,803	1,841	2,519	569	372	197	1,296	1,281	15
Big Stone Gap town	4,318	1,856	793	1,228	245	196	101	1,296	1,281	15
District 4	9,704	4,047	2,144	2,508	597	408	215	996	181	815
Coeburn town (part)	754	312	131	186	74	51	31	7	0	7
Riverview CDP	782	297	155	246	52	32	14	0	0	0
St. Paul town (part)	772	350	150	199	45	28	13	0	0	0
Wise town (part)	4	3	1	0	0	0	0	0	0	0
Wythe County	28,975	12,472	6,427	7,446	1,400	1,230	651	260	204	56
Black Lick district	4,964	2,052	1,117	1,354	228	213	117	0	0	0
Rural Retreat town	1,483	625	322	389	78	69	33	0	0	0
Wytheville town (part)	1	1	0	0	0	0	0	0	0	0
East Wytheville district	4,952	2,389	1,005	1,134	207	217	104	178	178	0
Wytheville town (part)	3,997	2,000	752	890	173	182	83	178	178	0
Fort Chiswell district	4,782	1,927	1,137	1,253	264	201	97	13	0	13
Fort Chiswell CDP	939	386	224	236	52	41	19	0	0	0
Max Meadows CDP	562	224	135	145	41	17	6	0	0	0
Lead Mines district	5,017	2,038	1,180	1,327	249	223	120	0	0	0
Ivanhoe CDP (part)	447	198	103	102	20	24	11	0	0	0

Table 9.
Household Relationship and Group Quarters Population: 2010—Con.

[For information on confidentiality protection, nonsampling error, and definitions, see Selected Appendixes at <www.census.gov/prod/cen2010/cph-1-a.pdf>]

State County County Subdivision Place	Household population							Group quarters population		
			Relationship to householder							
						Nonrelatives				
	Total	House-holder	Spouse	Child	Other relatives	Total	Unmarried partner	Total	Institution-alized population	Non-institution-alized population
Wythe County—Con.										
Speedwell district	4,689	1,963	1,062	1,246	237	181	108	0	0	0
Ivanhoe CDP (part)	104	32	22	42	5	3	2	0	0	0
West Wytheville district	4,571	2,103	926	1,132	215	195	105	69	26	43
Wytheville town (part)	3,966	1,841	782	986	187	170	94	69	26	43
York County	64,816	24,006	15,293	20,842	2,724	1,951	892	648	114	534
District 1	14,230	5,327	3,352	4,234	784	533	223	511	0	511
Yorktown CDP	195	109	47	23	7	9	4	0	0	0
District 2	12,070	4,031	2,873	4,597	358	211	105	23	0	23
Bethel Manor CDP (part)	2,751	716	600	1,396	25	14	7	0	0	0
District 3	13,495	5,429	2,970	3,978	617	501	242	59	59	0
District 4	12,034	4,510	3,016	3,636	508	364	170	55	55	0
District 5	12,987	4,709	3,082	4,397	457	342	152	0	0	0
Bethel Manor CDP (part)	1,041	326	255	432	19	9	4	0	0	0
Alexandria city	138,139	68,082	22,819	26,785	7,577	12,876	4,691	1,827	974	853
Alexandria city	138,139	68,082	22,819	26,785	7,577	12,876	4,691	1,827	974	853
Bedford city	5,854	2,627	1,047	1,550	300	330	158	368	193	175
Bedford city	5,854	2,627	1,047	1,550	300	330	158	368	193	175
Bristol city	17,404	7,879	3,261	4,390	960	914	476	431	160	271
Bristol city	17,404	7,879	3,261	4,390	960	914	476	431	160	271
Buena Vista city	6,250	2,603	1,227	1,732	358	330	148	400	74	326
Buena Vista city	6,250	2,603	1,227	1,732	358	330	148	400	74	326
Charlottesville city	41,037	17,778	4,996	7,490	1,858	8,915	1,205	2,438	228	2,210
Charlottesville city	41,037	17,778	4,996	7,490	1,858	8,915	1,205	2,438	228	2,210
Chesapeake city	218,488	79,574	43,872	70,044	15,016	9,982	3,969	3,721	3,258	463
Chesapeake city	218,488	79,574	43,872	70,044	15,016	9,982	3,969	3,721	3,258	463
Colonial Heights city	17,240	7,275	3,282	4,787	953	943	444	171	171	0
Colonial Heights city	17,240	7,275	3,282	4,787	953	943	444	171	171	0
Covington city	5,874	2,632	1,069	1,490	361	322	192	87	86	1
Covington city	5,874	2,632	1,069	1,490	361	322	192	87	86	1
Danville city	41,572	18,831	6,212	11,220	3,332	1,977	928	1,483	987	496
Danville city	41,572	18,831	6,212	11,220	3,332	1,977	928	1,483	987	496
Emporia city	5,681	2,316	729	1,714	551	371	202	246	226	20
Emporia city	5,681	2,316	729	1,714	551	371	202	246	226	20
Fairfax city	22,044	8,347	4,431	5,802	1,483	1,981	369	521	313	208
Fairfax city	22,044	8,347	4,431	5,802	1,483	1,981	369	521	313	208
Falls Church city	12,290	5,101	2,635	3,619	370	565	197	42	8	34
Falls Church city	12,290	5,101	2,635	3,619	370	565	197	42	8	34
Franklin city	8,453	3,530	1,349	2,538	685	351	174	129	118	11
Franklin city	8,453	3,530	1,349	2,538	685	351	174	129	118	11
Fredericksburg city	21,690	9,505	3,044	5,224	1,292	2,625	747	2,596	90	2,506
Fredericksburg city	21,690	9,505	3,044	5,224	1,292	2,625	747	2,596	90	2,506
Galax city	6,665	2,922	1,218	1,794	417	314	151	377	280	97
Galax city	6,665	2,922	1,218	1,794	417	314	151	377	280	97
Hampton city	132,982	55,031	22,545	37,534	9,571	8,301	3,182	4,454	902	3,552
Hampton city	132,982	55,031	22,545	37,534	9,571	8,301	3,182	4,454	902	3,552
Harrisonburg city	41,331	15,988	5,224	8,244	2,032	9,843	1,033	7,583	681	6,902
Harrisonburg city	41,331	15,988	5,224	8,244	2,032	9,843	1,033	7,583	681	6,902
Hopewell city	22,354	9,129	3,220	6,615	1,942	1,448	674	237	237	0
Hopewell city	22,354	9,129	3,220	6,615	1,942	1,448	674	237	237	0
Lexington city	4,475	2,237	784	865	151	438	94	2,567	52	2,515
Lexington city	4,475	2,237	784	865	151	438	94	2,567	52	2,515
Lynchburg city	65,370	28,476	10,598	17,229	3,679	5,388	1,496	10,198	1,534	8,664
Lynchburg city	65,370	28,476	10,598	17,229	3,679	5,388	1,496	10,198	1,534	8,664
Manassas city	37,775	12,527	6,439	12,060	3,598	3,151	894	46	0	46
Manassas city	37,775	12,527	6,439	12,060	3,598	3,151	894	46	0	46
Manassas Park city	14,267	4,507	2,314	4,580	1,559	1,307	368	6	0	6
Manassas Park city	14,267	4,507	2,314	4,580	1,559	1,307	368	6	0	6

Table 9.
Household Relationship and Group Quarters Population: 2010—Con.

[For information on confidentiality protection, nonsampling error, and definitions, see Selected Appendixes at <www.census.gov/prod/cen2010/cph-1-a.pdf>]

State County County Subdivision Place	Household population							Group quarters population		
			Relationship to householder							
						Nonrelatives				
	Total	House-holder	Spouse	Child	Other relatives	Total	Unmarried partner	Total	Institution-alized population	Non-institution-alized population
Martinsville city	13,444	6,084	1,977	3,595	1,167	621	307	377	306	71
Martinsville city	13,444	6,084	1,977	3,595	1,167	621	307	377	306	71
Newport News city	173,220	70,664	28,003	51,346	11,352	11,855	4,717	7,499	1,555	5,944
Newport News city	173,220	70,664	28,003	51,346	11,352	11,855	4,717	7,499	1,555	5,944
Norfolk city	210,023	86,485	29,572	58,478	16,484	19,004	6,456	32,780	2,746	30,034
Norfolk city	210,023	86,485	29,572	58,478	16,484	19,004	6,456	32,780	2,746	30,034
Norton city	3,890	1,750	648	1,056	219	217	112	68	40	28
Norton city	3,890	1,750	648	1,056	219	217	112	68	40	28
Petersburg city	31,362	13,634	3,408	8,304	3,547	2,469	1,068	1,058	587	471
Petersburg city	31,362	13,634	3,408	8,304	3,547	2,469	1,068	1,058	587	471
Poquoson city	12,099	4,525	3,041	3,721	447	365	168	51	51	0
Poquoson city	12,099	4,525	3,041	3,721	447	365	168	51	51	0
Portsmouth city	92,119	37,324	13,929	26,773	8,472	5,621	2,408	3,416	2,541	875
Portsmouth city	92,119	37,324	13,929	26,773	8,472	5,621	2,408	3,416	2,541	875
Radford city	13,756	5,990	1,742	2,456	445	3,123	338	2,652	49	2,603
Radford city	13,756	5,990	1,742	2,456	445	3,123	338	2,652	49	2,603
Richmond city	191,489	87,151	20,914	44,120	15,414	23,890	7,317	12,725	2,884	9,841
Richmond city	191,489	87,151	20,914	44,120	15,414	23,890	7,317	12,725	2,884	9,841
Roanoke city	94,906	42,712	14,014	24,560	6,532	7,088	3,433	2,126	1,083	1,043
Roanoke city	94,906	42,712	14,014	24,560	6,532	7,088	3,433	2,126	1,083	1,043
Salem city	23,084	10,045	4,603	6,007	1,109	1,320	520	1,718	507	1,211
Salem city	23,084	10,045	4,603	6,007	1,109	1,320	520	1,718	507	1,211
Staunton city	22,561	10,480	4,194	5,394	1,096	1,397	745	1,185	458	727
Staunton city	22,561	10,480	4,194	5,394	1,096	1,397	745	1,185	458	727
Suffolk city	83,457	30,868	16,818	26,389	5,904	3,478	1,484	1,128	1,029	99
Suffolk city	83,457	30,868	16,818	26,389	5,904	3,478	1,484	1,128	1,029	99
Virginia Beach city	428,741	165,089	83,732	128,006	25,295	26,619	9,892	9,253	2,961	6,292
Virginia Beach city	428,741	165,089	83,732	128,006	25,295	26,619	9,892	9,253	2,961	6,292
Waynesboro city	20,814	8,903	3,772	5,674	1,190	1,275	699	192	131	61
Waynesboro city	20,814	8,903	3,772	5,674	1,190	1,275	699	192	131	61
Williamsburg city	9,897	4,571	1,680	1,647	414	1,585	281	4,171	116	4,055
Williamsburg city	9,897	4,571	1,680	1,647	414	1,585	281	4,171	116	4,055
Winchester city	25,227	10,607	4,060	6,599	1,625	2,336	854	976	157	819
Winchester city	25,227	10,607	4,060	6,599	1,625	2,336	854	976	157	819

Table 10.

Household Relationship and Group Quarters Population: 2010

[For information on confidentiality protection, nonsampling error, and definitions, see Selected Appendixes at <www.census.gov/prod/cen2010/cph-1-a.pdf>]

State County Place	Household population							Group quarters population		
			Relationship to householder							
						Nonrelatives				
	Total	House-holder	Spouse	Child	Other relatives	Total	Unmarried partner	Total	Institution-alized population	Non-institution-alized population
Virginia	7,761,190	3,056,058	1,534,844	2,205,094	481,385	483,809	173,864	239,834	101,333	138,501
COUNTY										
Accomack County	32,736	13,798	6,603	8,086	2,503	1,746	860	428	255	173
Albemarle County	92,106	38,157	19,600	24,789	3,879	5,681	2,246	6,864	1,268	5,596
Alleghany County	15,969	6,891	3,622	4,146	665	645	379	281	244	37
Amelia County	12,562	4,821	2,770	3,469	899	603	298	128	99	29
Amherst County	30,815	12,560	6,499	8,479	1,820	1,457	762	1,538	596	942
Appomattox County	14,917	6,033	3,301	4,084	900	599	341	56	56	0
Arlington County	204,735	98,050	33,218	37,748	9,036	26,683	6,452	2,892	1,206	1,686
Augusta County	71,042	28,516	16,868	19,092	3,495	3,071	1,645	2,708	2,644	64
Bath County	4,678	2,162	1,090	1,027	186	213	127	53	47	6
Bedford County	68,389	27,465	17,025	18,513	2,880	2,506	1,358	287	225	62
Bland County	6,138	2,566	1,499	1,541	323	209	123	686	686	0
Botetourt County	32,873	13,126	8,271	9,028	1,378	1,070	596	275	263	12
Brunswick County	15,250	6,366	2,666	4,144	1,327	747	407	2,184	1,847	337
Buchanan County	22,925	9,968	5,346	5,568	1,338	705	396	1,173	1,128	45
Buckingham County	14,820	5,965	2,867	4,028	1,136	824	441	2,326	2,250	76
Campbell County	54,374	22,441	11,598	14,963	2,851	2,521	1,183	468	442	26
Caroline County	28,032	10,456	5,487	7,978	2,516	1,595	805	513	494	19
Carroll County	29,705	12,831	6,888	7,424	1,414	1,148	658	337	134	203
Charles City County	7,256	2,955	1,485	1,768	705	343	175	0	0	0
Charlotte County	12,411	5,109	2,463	3,508	801	530	274	175	155	20
Chesterfield County	311,585	115,680	65,861	98,764	17,409	13,871	6,143	4,651	1,658	2,993
Clarke County	13,779	5,509	3,091	3,868	640	671	327	255	236	19
Craig County	5,181	2,183	1,222	1,331	246	199	120	9	9	0
Culpeper County	44,928	16,231	9,169	13,610	3,319	2,599	1,054	1,761	1,629	132
Cumberland County	10,015	3,980	1,954	2,794	773	514	242	37	0	37
Dickenson County	15,568	6,590	3,568	4,142	770	498	299	335	326	9
Dinwiddie County	27,082	10,504	5,383	7,847	2,069	1,279	708	919	327	592
Essex County	10,961	4,517	2,093	2,908	810	633	366	190	78	112
Fairfax County	1,072,436	391,627	224,696	318,042	70,751	67,320	16,994	9,290	3,077	6,213
Fauquier County	64,814	23,658	14,399	19,755	3,996	3,006	1,281	389	321	68
Floyd County	15,194	6,415	3,548	3,944	604	683	366	85	85	0
Fluvanna County	24,419	9,449	5,755	6,953	1,251	1,011	549	1,272	1,268	4
Franklin County	54,687	22,780	12,622	13,886	2,864	2,535	1,382	1,472	312	1,160
Frederick County	77,338	28,864	16,992	23,073	4,317	4,092	1,947	967	727	240
Giles County	17,150	7,215	3,785	4,516	899	735	464	136	119	17
Gloucester County	36,490	14,293	8,306	9,984	2,058	1,849	903	368	350	18
Goochland County	20,312	7,998	5,256	5,437	950	671	328	1,405	1,385	20
Grayson County	15,355	6,846	3,633	3,622	702	552	329	178	115	63
Greene County	18,266	6,780	4,003	5,379	1,179	925	464	137	128	9
Greensville County	8,716	3,566	1,600	2,391	776	383	213	3,527	3,527	0
Halifax County	35,503	15,085	6,980	9,674	2,537	1,227	678	738	706	32
Hanover County	97,883	36,589	22,810	30,471	4,423	3,590	1,607	1,980	883	1,097
Henrico County	304,441	124,601	56,537	88,520	17,420	17,363	7,323	2,494	2,255	239
Henry County	53,590	23,151	11,153	13,604	3,556	2,126	1,229	561	519	42
Highland County	2,321	1,081	621	458	77	84	50	0	0	0
Isle of Wight County	34,960	13,718	7,966	9,930	2,100	1,246	619	310	234	76
James City County	65,909	26,860	16,192	17,092	2,926	2,839	1,119	1,100	970	130
King and Queen County	6,945	2,882	1,427	1,791	510	335	172	0	0	0
King George County	23,283	8,376	5,032	7,503	1,313	1,059	530	301	108	193
King William County	15,863	5,979	3,561	4,718	943	662	357	72	70	2
Lancaster County	11,208	5,265	2,584	2,276	611	472	297	183	164	19
Lee County	23,881	10,159	5,116	6,397	1,391	818	496	1,706	1,670	36
Loudoun County	311,139	104,583	68,056	107,339	16,780	14,381	4,677	1,172	586	586
Louisa County	32,942	12,944	7,362	8,750	2,161	1,725	944	211	95	116
Lunenburg County	11,711	4,957	2,294	3,060	840	560	277	1,203	1,194	9
Madison County	13,115	5,083	3,038	3,562	885	547	276	193	110	83
Mathews County	8,884	3,858	2,197	2,012	465	352	165	94	60	34
Mecklenburg County	30,987	13,495	6,186	7,742	2,226	1,338	741	1,740	1,677	63
Middlesex County	10,566	4,708	2,538	2,186	611	523	244	393	350	43
Montgomery County	85,155	35,767	14,910	17,514	2,882	14,082	2,191	9,237	514	8,723
Nelson County	14,918	6,396	3,298	3,564	906	754	456	102	60	42
New Kent County	17,878	6,813	4,456	4,949	923	737	389	551	533	18
Northampton County	12,063	5,323	2,305	2,900	908	627	322	326	272	54
Northumberland County	12,330	5,540	3,009	2,458	822	501	293	0	0	0
Nottoway County	14,017	5,706	2,555	3,949	1,139	668	335	1,836	1,821	15
Orange County	32,880	12,895	7,323	9,077	2,037	1,548	780	601	558	43
Page County	23,848	9,746	5,126	6,343	1,446	1,187	722	194	182	12
Patrick County	18,287	8,081	4,305	4,389	830	682	371	203	191	12
Pittsylvania County	62,667	26,183	13,591	16,703	3,906	2,284	1,268	839	755	84
Powhatan County	25,651	9,494	6,381	7,631	1,275	870	421	2,395	2,361	34
Prince Edward County	19,050	7,916	3,275	4,867	1,258	1,734	473	4,318	982	3,336

Table 10.
Household Relationship and Group Quarters Population: 2010—Con.

[For information on confidentiality protection, nonsampling error, and definitions, see Selected Appendixes at <www.census.gov/prod/cen2010/cph-1-a.pdf>]

State County Place	Household population							Group quarters population		
			Relationship to householder							
						Nonrelatives				
	Total	House-holder	Spouse	Child	Other relatives	Total	Unmarried partner	Total	Institution-alized population	Non-institution-alized population
COUNTY—Con.										
Prince George County	30,953	11,451	6,849	9,809	1,830	1,014	530	4,772	4,513	259
Prince William County	399,482	130,785	78,037	134,746	32,415	23,499	7,326	2,520	1,511	1,009
Pulaski County	33,912	14,821	7,332	8,286	1,925	1,548	868	960	905	55
Rappahannock County	7,338	3,072	1,685	1,828	391	362	180	35	27	8
Richmond County	7,462	3,159	1,480	1,937	532	354	162	1,792	1,783	9
Roanoke County	90,048	37,608	20,941	24,472	3,716	3,311	1,613	2,328	1,719	609
Rockbridge County	22,132	9,555	5,054	5,208	1,039	1,276	604	175	142	33
Rockingham County	74,843	29,177	17,153	21,685	3,523	3,305	1,736	1,471	398	1,073
Russell County	28,463	11,943	6,663	7,366	1,534	957	533	434	222	212
Scott County	22,525	9,775	5,267	5,570	1,194	719	397	652	628	24
Shenandoah County	41,566	17,076	9,052	11,023	2,086	2,329	1,271	427	349	78
Smyth County	31,434	13,319	6,640	8,136	1,882	1,457	800	774	606	168
Southampton County	17,003	6,719	3,501	4,793	1,319	671	335	1,567	1,554	13
Spotsylvania County	121,873	41,942	25,473	39,959	8,211	6,288	2,528	524	413	111
Stafford County	125,368	41,769	26,742	43,551	7,783	5,523	2,182	3,593	1,637	1,956
Surry County	7,058	2,826	1,455	1,922	579	276	144	0	0	0
Sussex County	9,494	3,994	1,700	2,542	814	444	240	2,593	2,549	44
Tazewell County	43,433	18,449	9,927	11,084	2,452	1,521	867	1,645	1,283	362
Warren County	36,850	14,085	7,448	10,841	2,290	2,186	1,128	725	365	360
Washington County	53,249	22,843	12,472	13,069	2,684	2,181	1,123	1,627	746	881
Westmoreland County	17,384	7,310	3,509	4,195	1,423	947	468	70	58	12
Wise County	38,321	15,968	8,036	10,295	2,340	1,682	868	3,131	2,238	893
Wythe County	28,975	12,472	6,427	7,446	1,400	1,230	651	260	204	56
York County	64,816	24,006	15,293	20,842	2,724	1,951	892	648	114	534
Alexandria city	138,139	68,082	22,819	26,785	7,577	12,876	4,691	1,827	974	853
Bedford city	5,854	2,627	1,047	1,550	300	330	158	368	193	175
Bristol city	17,404	7,879	3,261	4,390	960	914	476	431	160	271
Buena Vista city	6,250	2,603	1,227	1,732	358	330	148	400	74	326
Charlottesville city	41,037	17,778	4,996	7,490	1,858	8,915	1,205	2,438	228	2,210
Chesapeake city	218,488	79,574	43,872	70,044	15,016	9,982	3,969	3,721	3,258	463
Colonial Heights city	17,240	7,275	3,282	4,787	953	943	444	171	171	0
Covington city	5,874	2,632	1,069	1,490	361	322	192	87	86	1
Danville city	41,572	18,831	6,212	11,220	3,332	1,977	928	1,483	987	496
Emporia city	5,681	2,316	729	1,714	551	371	202	246	226	20
Fairfax city	22,044	8,347	4,431	5,802	1,483	1,981	369	521	313	208
Falls Church city	12,290	5,101	2,635	3,619	370	565	197	42	8	34
Franklin city	8,453	3,530	1,349	2,538	685	351	174	129	118	11
Fredericksburg city	21,690	9,505	3,044	5,224	1,292	2,625	747	2,596	90	2,506
Galax city	6,665	2,922	1,218	1,794	417	314	151	377	280	97
Hampton city	132,982	55,031	22,545	37,534	9,571	8,301	3,182	4,454	902	3,552
Harrisonburg city	41,331	15,988	5,224	8,244	2,032	9,843	1,033	7,583	681	6,902
Hopewell city	22,354	9,129	3,220	6,615	1,942	1,448	674	237	237	0
Lexington city	4,475	2,237	784	865	151	438	94	2,567	52	2,515
Lynchburg city	65,370	28,476	10,598	17,229	3,679	5,388	1,496	10,198	1,534	8,664
Manassas city	37,775	12,527	6,439	12,060	3,598	3,151	894	46	0	46
Manassas Park city	14,267	4,507	2,314	4,580	1,559	1,307	368	6	0	6
Martinsville city	13,444	6,084	1,977	3,595	1,167	621	307	377	306	71
Newport News city	173,220	70,664	28,003	51,346	11,352	11,855	4,717	7,499	1,555	5,944
Norfolk city	210,023	86,485	29,572	58,478	16,484	19,004	6,456	32,780	2,746	30,034
Norton city	3,890	1,750	648	1,056	219	217	112	68	40	28
Petersburg city	31,362	13,634	3,408	8,304	3,547	2,469	1,068	1,058	587	471
Poquoson city	12,099	4,525	3,041	3,721	447	365	168	51	51	0
Portsmouth city	92,119	37,324	13,929	26,773	8,472	5,621	2,408	3,416	2,541	875
Radford city	13,756	5,990	1,742	2,456	445	3,123	338	2,652	49	2,603
Richmond city	191,489	87,151	20,914	44,120	15,414	23,890	7,317	12,725	2,884	9,841
Roanoke city	94,906	42,712	14,014	24,560	6,532	7,088	3,433	2,126	1,083	1,043
Salem city	23,084	10,045	4,603	6,007	1,109	1,320	520	1,718	507	1,211
Staunton city	22,561	10,480	4,194	5,394	1,096	1,397	745	1,185	458	727
Suffolk city	83,457	30,868	16,818	26,389	5,904	3,478	1,484	1,128	1,029	99
Virginia Beach city	428,741	165,089	83,732	128,006	25,295	26,619	9,892	9,253	2,961	6,292
Waynesboro city	20,814	8,903	3,772	5,674	1,190	1,275	699	192	131	61
Williamsburg city	9,897	4,571	1,680	1,647	414	1,585	281	4,171	116	4,055
Winchester city	25,227	10,607	4,060	6,599	1,625	2,336	854	976	157	819
PLACE										
Abingdon town, Washington County	7,926	3,878	1,508	1,730	338	472	240	265	103	162
Accomac town, Accomack County	427	183	91	112	15	26	11	92	92	0
Adwolf CDP, Smyth County	1,530	629	362	369	108	62	32	0	0	0
Alberta town, Brunswick County	298	131	45	79	26	17	8	0	0	0
Alexandria city	138,139	68,082	22,819	26,785	7,577	12,876	4,691	1,827	974	853
Allisonia CDP, Pulaski County	117	53	27	24	9	4	4	0	0	0
Altavista town, Campbell County	3,344	1,476	589	888	244	147	76	106	106	0

Table 10.
Household Relationship and Group Quarters Population: 2010—Con.

[For information on confidentiality protection, nonsampling error, and definitions, see Selected Appendixes at <www.census.gov/prod/cen2010/cph-1-a.pdf>]

State County Place	Household population							Group quarters population		
			Relationship to householder							
						Nonrelatives				
	Total	House-holder	Spouse	Child	Other relatives	Total	Unmarried partner	Total	Institution-alized population	Non-institution-alized population
PLACE—Con.										
Amelia Court House CDP, Amelia County	1,000	369	194	303	72	62	25	99	99	0
Amherst town, Amherst County	2,060	936	375	558	94	97	44	171	171	0
Annandale CDP, Fairfax County	40,685	14,184	7,231	11,144	4,378	3,748	723	323	312	11
Appalachia town, Wise County	1,754	742	274	551	102	85	45	0	0	0
Apple Mountain Lake CDP, Warren County	1,396	468	307	436	83	102	38	0	0	0
Appomattox town, Appomattox County	1,677	753	279	468	92	85	45	56	56	0
Aquia Harbour CDP, Stafford County	6,727	2,223	1,680	2,250	349	225	80	0	0	0
Arcola CDP, Loudoun County	233	73	51	75	23	11	4	0	0	0
Arlington CDP, Arlington County	204,735	98,050	33,218	37,748	9,036	26,683	6,452	2,892	1,206	1,686
Arrington CDP, Nelson County	708	266	138	212	55	37	21	0	0	0
Ashburn CDP, Loudoun County	43,511	15,287	9,622	15,215	1,746	1,641	604	0	0	0
Ashland town, Hanover County	6,070	2,670	922	1,574	417	487	198	1,155	183	972
Atkins CDP, Smyth County	1,141	495	210	304	76	56	40	2	0	2
Atlantic CDP, Accomack County	847	357	189	205	65	31	22	15	0	15
Augusta Springs CDP, Augusta County	257	105	55	55	23	19	9	0	0	0
Bailey's Crossroads CDP, Fairfax County	23,461	8,885	3,462	5,863	2,491	2,760	480	182	111	71
Baskerville CDP, Mecklenburg County	128	55	20	34	7	12	6	0	0	0
Bassett CDP, Henry County	1,100	490	180	263	112	55	30	0	0	0
Basye CDP, Shenandoah County	1,253	573	336	240	42	62	41	0	0	0
Bayside CDP, Accomack County	120	51	17	26	23	3	3	0	0	0
Bealeton CDP, Fauquier County	4,435	1,442	788	1,604	314	287	121	0	0	0
Bedford city	5,854	2,627	1,047	1,550	300	330	158	368	193	175
Belle Haven town	515	224	98	126	43	24	11	17	0	17
Accomack County (part)	445	185	86	114	38	22	10	17	0	17
Northampton County (part)	70	39	12	12	5	2	1	0	0	0
Belle Haven CDP, Fairfax County	6,503	3,077	1,270	1,480	324	352	143	15	0	15
Bellwood CDP, Chesterfield County	6,352	2,476	867	1,942	559	508	235	0	0	0
Belmont CDP, Loudoun County	5,966	1,824	1,469	2,328	218	127	48	0	0	0
Belmont Estates CDP, Rockingham County	1,258	494	379	349	20	16	4	5	0	5
Belspring CDP, Pulaski County	256	110	59	72	5	10	5	0	0	0
Belview CDP, Montgomery County	891	360	177	232	56	66	36	0	0	0
Benns Church CDP, Isle of Wight County	866	347	146	262	65	46	23	6	0	6
Bensley CDP, Chesterfield County	5,799	2,134	680	1,657	669	659	247	20	0	20
Berryville town, Clarke County	4,071	1,653	792	1,264	178	184	86	114	114	0
Bethel Manor CDP, York County	3,792	1,042	855	1,828	44	23	11	0	0	0
Big Island CDP, Bedford County	303	130	73	77	11	12	6	0	0	0
Big Stone Gap town, Wise County	4,318	1,856	793	1,228	245	196	101	1,296	1,281	15
Blacksburg town, Montgomery County	33,902	14,455	3,671	4,002	662	11,112	655	8,718	150	8,568
Blackstone town, Nottoway County	3,462	1,450	493	985	334	200	110	159	159	0
Blairs CDP, Pittsylvania County	916	378	198	258	50	32	17	0	0	0
Bland CDP, Bland County	409	186	92	95	17	19	12	0	0	0
Bloxom town, Accomack County	387	156	71	108	25	27	12	0	0	0
Bluefield town, Tazewell County	5,131	2,229	1,129	1,339	246	188	111	313	74	239
Blue Ridge CDP, Botetourt County	3,084	1,208	835	843	125	73	43	0	0	0
Blue Ridge Shores CDP, Louisa County	813	332	184	218	37	42	25	0	0	0
Bobtown CDP, Accomack County	211	103	56	35	11	6	3	0	0	0
Bon Air CDP, Chesterfield County	15,925	6,590	3,417	4,538	705	675	300	441	427	14
Boones Mill town, Franklin County	239	107	50	63	6	13	5	0	0	0
Boston CDP, Accomack County	504	181	60	150	97	16	13	0	0	0
Boswell's Corner CDP, Stafford County	1,375	480	228	471	100	96	41	0	0	0
Bowling Green town, Caroline County	996	440	207	231	69	49	24	115	115	0
Boyce town, Clarke County	589	216	124	187	32	30	18	0	0	0
Boydton town, Mecklenburg County	302	135	60	69	30	8	4	129	129	0
Boykins town, Southampton County	564	222	107	150	63	22	11	0	0	0
Bracey CDP, Mecklenburg County	1,554	731	416	281	68	58	33	0	0	0
Brambleton CDP, Loudoun County	9,841	3,100	2,293	3,723	409	316	141	4	0	4
Branchville town, Southampton County	114	41	22	35	12	4	2	0	0	0
Brandermill CDP, Chesterfield County	13,159	5,424	2,917	3,822	433	563	289	14	9	5
Bridgewater town, Rockingham County	4,511	1,995	1,016	1,161	173	166	80	1,133	124	1,009
Brightwood CDP, Madison County	1,001	377	247	262	71	44	21	0	0	0
Bristol city	17,404	7,879	3,261	4,390	960	914	476	431	160	271
Broadlands CDP, Loudoun County	12,313	3,760	2,828	5,013	370	342	146	0	0	0
Broadway town, Rockingham County	3,682	1,470	765	1,104	156	187	94	9	0	9
Brodnax town	298	117	56	79	35	11	6	0	0	0
Brunswick County (part)	253	98	42	70	32	11	6	0	0	0
Mecklenburg County (part)	45	19	14	9	3	0	0	0	0	0
Brookneal town, Campbell County	1,070	463	182	286	97	42	33	42	42	0
Buchanan town, Botetourt County	1,178	531	225	291	69	62	34	0	0	0
Buckhall CDP, Prince William County	16,117	5,100	3,746	5,551	1,060	660	239	176	171	5

Table 10.
Household Relationship and Group Quarters Population: 2010—Con.

[For information on confidentiality protection, nonsampling error, and definitions, see Selected Appendixes at <www.census.gov/prod/cen2010/cph-1-a.pdf>]

State County Place	Household population							Group quarters population		
			Relationship to householder							
						Nonrelatives				
	Total	House-holder	Spouse	Child	Other relatives	Total	Unmarried partner	Total	Institution-alized population	Non-institution-alized population
PLACE—Con.										
Buckingham Courthouse CDP, Buckingham County	133	53	21	45	10	4	2	0	0	0
Buena Vista city	6,250	2,603	1,227	1,732	358	330	148	400	74	326
Bull Run CDP, Prince William County	14,983	5,602	2,053	4,322	1,287	1,719	510	0	0	0
Bull Run Mountain Estates CDP, Prince William County	1,251	459	297	371	75	49	27	0	0	0
Burke CDP, Fairfax County	41,049	13,640	9,836	13,635	2,444	1,494	354	6	0	6
Burke Centre CDP, Fairfax County	17,216	6,311	3,803	5,530	824	748	220	110	110	0
Burkeville town, Nottoway County	432	179	80	129	26	18	7	0	0	0
Callaghan CDP, Alleghany County	326	164	56	55	9	42	4	22	0	22
Calverton CDP, Fauquier County	239	99	45	66	12	17	12	0	0	0
Camptown CDP, Isle of Wight County	766	323	112	230	61	40	13	0	0	0
Cana CDP, Carroll County	1,254	556	298	308	45	47	23	0	0	0
Cape Charles town, Northampton County	1,009	516	186	187	53	67	36	0	0	0
Capron town, Southampton County	166	65	30	46	6	19	9	0	0	0
Captains Cove CDP, Accomack County	1,042	476	295	197	33	41	21	0	0	0
Carrollton CDP, Isle of Wight County	4,574	1,776	1,116	1,333	198	151	81	0	0	0
Carrsville CDP, Isle of Wight County	359	150	65	113	19	12	5	0	0	0
Cascades CDP, Loudoun County	11,853	4,356	2,678	3,935	466	418	137	59	47	12
Castlewood CDP, Russell County	2,032	851	428	543	103	107	47	13	0	13
Catlett CDP, Fauquier County	296	109	60	78	22	27	6	0	0	0
Cats Bridge CDP, Accomack County	229	98	32	69	20	10	6	0	0	0
Cave Spring CDP, Roanoke County	24,912	11,060	5,558	6,442	824	1,028	477	10	0	10
Cedar Bluff town, Tazewell County	1,137	484	239	293	58	63	32	0	0	0
Central Garage CDP, King William County	1,318	499	308	389	59	63	32	0	0	0
Centreville CDP, Fairfax County	71,120	24,674	14,430	23,068	4,717	4,231	1,282	15	8	7
Chamberlayne CDP, Henrico County	5,427	2,241	1,197	1,329	445	215	87	29	5	24
Chantilly CDP, Fairfax County	23,014	7,218	4,835	7,880	1,868	1,213	264	25	0	25
Charles City CDP, Charles City County	133	57	20	31	19	6	5	0	0	0
Charlotte Court House town, Charlotte County	460	187	84	139	24	26	12	83	83	0
Charlottesville city	41,037	17,778	4,996	7,490	1,858	8,915	1,205	2,438	228	2,210
Chase City town, Mecklenburg County	2,351	1,030	326	687	210	98	52	0	0	0
Chase Crossing CDP, Accomack County	377	107	59	135	34	42	14	0	0	0
Chatham town, Pittsylvania County	1,098	512	218	255	68	45	22	171	171	0
Chatmoss CDP, Henry County	1,698	721	477	391	63	46	23	0	0	0
Cheriton town, Northampton County	487	211	83	124	46	23	9	0	0	0
Cherry Hill CDP, Prince William County	15,990	5,229	2,561	5,799	1,445	956	347	10	0	10
Chesapeake city	218,488	79,574	43,872	70,044	15,016	9,982	3,969	3,721	3,258	463
Chester CDP, Chesterfield County	20,983	7,985	4,151	6,768	1,171	908	431	4	0	4
Chester Gap CDP	839	317	183	246	52	41	19	0	0	0
Rappahannock County (part)	588	221	126	177	35	29	13	0	0	0
Warren County (part)	251	96	57	69	17	12	6	0	0	0
Chilhowie town, Smyth County	1,586	690	315	406	84	91	40	195	195	0
Chincoteague town, Accomack County	2,925	1,417	718	555	100	135	86	16	0	16
Christiansburg town, Montgomery County	20,786	8,873	4,251	5,562	777	1,323	681	255	166	89
Churchville CDP, Augusta County	194	83	42	53	6	10	7	0	0	0
Claremont town, Surry County	378	161	83	85	35	14	11	0	0	0
Clarksville town	1,139	581	230	239	54	35	22	0	0	0
Halifax County (part)	0	0	0	0	0	0	0	0	0	0
Mecklenburg County (part)	1,139	581	230	239	54	35	22	0	0	0
Claypool Hill CDP, Tazewell County	1,691	716	459	399	70	47	28	85	36	49
Cleveland town, Russell County	202	93	30	50	13	16	8	0	0	0
Clifton town, Fairfax County	282	89	72	107	6	8	4	0	0	0
Clifton Forge town, Alleghany County	3,715	1,701	643	982	193	196	120	169	161	8
Clinchco town, Dickenson County	337	148	54	80	26	29	11	0	0	0
Clinchport town, Scott County	70	31	11	17	4	7	4	0	0	0
Clintwood town, Dickenson County	1,335	640	271	324	44	56	39	79	70	9
Clover CDP, Halifax County	438	178	80	127	42	11	4	0	0	0
Cloverdale CDP, Botetourt County	3,119	1,273	757	890	94	105	61	0	0	0
Cluster Springs CDP, Halifax County	811	342	175	230	46	18	9	0	0	0
Coeburn town, Wise County	2,115	873	361	573	179	129	69	24	0	24
Collinsville CDP, Henry County	7,303	3,321	1,341	1,864	436	341	208	32	32	0
Colonial Beach town, Westmoreland County	3,487	1,588	628	858	232	181	94	55	55	0
Colonial Heights city	17,240	7,275	3,282	4,787	953	943	444	171	171	0
Columbia town, Fluvanna County	83	27	11	24	12	9	7	0	0	0
Concord CDP	1,458	582	323	416	78	59	38	0	0	0
Appomattox County (part)	227	91	47	56	19	14	9	0	0	0
Campbell County (part)	1,231	491	276	360	59	45	29	0	0	0

Table 10.
Household Relationship and Group Quarters Population: 2010—Con.

[For information on confidentiality protection, nonsampling error, and definitions, see Selected Appendixes at <www.census.gov/prod/cen2010/cph-1-a.pdf>]

State County Place	Household population							Group quarters population		
			Relationship to householder							
						Nonrelatives				
	Total	House-holder	Spouse	Child	Other relatives	Total	Unmarried partner	Total	Institution-alized population	Non-institution-alized population
PLACE—Con.										
Countryside CDP, Loudoun County	10,072	3,593	2,131	3,187	557	604	196	0	0	0
County Center CDP, Prince William County	3,270	1,107	615	1,175	219	154	57	0	0	0
Courtland town, Southampton County	1,113	475	164	345	94	35	17	171	171	0
Covington city	5,874	2,632	1,069	1,490	361	322	192	87	86	1
Craigsville town, Augusta County	923	397	181	249	61	35	19	0	0	0
Crewe town, Nottoway County	2,326	913	385	736	168	124	60	0	0	0
Crimora CDP, Augusta County	2,209	878	468	602	134	127	73	0	0	0
Crosspointe CDP, Fairfax County	5,802	1,784	1,543	2,138	254	83	25	0	0	0
Crozet CDP, Albemarle County	5,559	2,119	1,266	1,840	160	174	98	6	0	6
Culpeper town, Culpeper County	16,075	5,772	2,554	5,130	1,347	1,272	458	304	216	88
Cumberland CDP, Cumberland County	375	150	72	100	45	8	3	18	0	18
Dahlgren CDP, King George County	2,653	1,004	477	921	121	130	79	0	0	0
Dahlgren Center CDP, King George County	411	129	99	180	2	1	1	188	0	188
Dale City CDP, Prince William County	65,933	20,005	11,742	22,778	7,245	4,163	1,154	36	0	36
Daleville CDP, Botetourt County	2,484	1,053	655	653	74	49	26	73	73	0
Damascus town, Washington County	814	426	155	161	31	41	17	0	0	0
Dante CDP	649	270	137	162	53	27	12	0	0	0
Dickenson County (part)	83	36	24	20	1	2	0	0	0	0
Russell County (part)	566	234	113	142	52	25	12	0	0	0
Danville city	41,572	18,831	6,212	11,220	3,332	1,977	928	1,483	987	496
Dayton town, Rockingham County	1,530	624	356	432	53	65	26	0	0	0
Deep Creek CDP, Accomack County	115	57	23	20	9	6	3	0	0	0
Deerfield CDP, Augusta County	132	62	20	37	7	6	3	0	0	0
Deltaville CDP, Middlesex County	1,119	559	293	158	38	71	30	0	0	0
Dendron town, Surry County	272	108	44	80	28	12	4	0	0	0
Dillwyn town, Buckingham County	391	168	64	118	20	21	8	56	56	0
Dooms CDP, Augusta County	1,327	584	302	299	83	59	29	0	0	0
Drakes Branch town, Charlotte County	530	229	78	150	52	21	11	0	0	0
Dranesville CDP, Fairfax County	11,921	3,815	3,028	4,178	575	325	105	0	0	0
Draper CDP, Pulaski County	320	132	82	83	14	9	5	0	0	0
Dryden CDP, Lee County	1,078	450	207	317	53	51	27	130	94	36
Dublin town, Pulaski County	1,843	888	307	449	96	103	68	691	691	0
Duffield town, Scott County	91	42	23	23	2	1	1	0	0	0
Dulles Town Center CDP, Loudoun County	4,601	1,732	836	1,353	343	337	131	0	0	0
Dumbarton CDP, Henrico County	7,863	3,560	915	1,843	630	915	326	16	16	0
Dumfries town, Prince William County	4,943	1,531	682	1,770	571	389	140	18	0	18
Dungannon town, Scott County	332	136	71	93	19	13	10	0	0	0
Dunn Loring CDP, Fairfax County	8,667	2,956	2,107	2,740	426	438	69	136	111	25
East Highland Park CDP, Henrico County	14,784	5,834	2,019	4,498	1,602	831	423	12	12	0
East Lexington CDP, Rockbridge County	1,375	593	196	323	36	227	45	88	88	0
Eastville town, Northampton County	157	69	37	37	9	5	2	148	148	0
Ebony CDP, Brunswick County	161	66	18	50	12	15	10	0	0	0
Edinburg town, Shenandoah County	1,041	461	179	267	53	81	50	0	0	0
Elkton town, Rockingham County	2,726	1,143	503	771	115	194	111	0	0	0
Elliston CDP, Montgomery County	902	345	169	238	86	64	40	0	0	0
Emory CDP, Washington County	620	284	145	132	20	39	14	631	0	631
Emporia city	5,681	2,316	729	1,714	551	371	202	246	226	20
Enon CDP, Chesterfield County	3,466	1,390	734	998	192	152	80	0	0	0
Esmont CDP, Albemarle County	528	205	82	180	32	29	18	0	0	0
Ettrick CDP, Chesterfield County	3,936	1,551	507	1,193	333	352	135	2,746	2	2,744
Ewing CDP, Lee County	439	189	93	126	20	11	8	0	0	0
Exmore town, Northampton County	1,460	682	212	371	112	83	47	0	0	0
Fairfax city	22,044	8,347	4,431	5,802	1,483	1,981	369	521	313	208
Fairfax Station CDP, Fairfax County	12,024	4,070	3,159	3,882	514	399	77	6	0	6
Fair Lakes CDP, Fairfax County	7,865	3,216	1,564	2,127	421	537	211	77	10	67
Fairlawn CDP, Pulaski County	2,367	1,079	532	571	83	102	57	0	0	0
Fair Oaks CDP, Fairfax County	30,223	13,688	5,753	6,769	1,386	2,627	906	0	0	0
Fairview CDP, Mecklenburg County	127	52	26	33	11	5	3	113	113	0
Fairview Beach CDP, King George County	391	178	80	68	22	43	17	0	0	0
Falls Church city	12,290	5,101	2,635	3,619	370	565	197	42	8	34
Falmouth CDP, Stafford County	4,274	1,586	867	1,241	310	270	108	0	0	0
Fancy Gap CDP, Carroll County	237	101	55	69	7	5	3	0	0	0
Farmville town	5,734	2,634	685	1,204	322	889	132	2,482	127	2,355
Cumberland County (part)	528	257	66	134	36	35	20	3	0	3
Prince Edward County (part)	5,206	2,377	619	1,070	286	854	112	2,479	127	2,352
Ferrum CDP, Franklin County	1,023	433	190	276	54	70	28	1,020	0	1,020
Fieldale CDP, Henry County	879	390	175	223	56	35	25	0	0	0
Fincastle town, Botetourt County	255	125	56	53	12	9	7	98	98	0
Fishersville CDP, Augusta County	6,990	2,862	1,658	1,900	316	254	123	472	472	0
Flint Hill CDP, Rappahannock County	209	103	46	48	3	9	6	0	0	0
Floris CDP, Fairfax County	8,375	2,547	2,135	3,144	393	156	49	0	0	0

Table 10.
Household Relationship and Group Quarters Population: 2010—Con.

[For information on confidentiality protection, nonsampling error, and definitions, see Selected Appendixes at <www.census.gov/prod/cen2010/cph-1-a.pdf>]

State County Place	Household population							Group quarters population		
			Relationship to householder							
						Nonrelatives				
	Total	House-holder	Spouse	Child	Other relatives	Total	Unmarried partner	Total	Institution-alized population	Non-institution-alized population
PLACE—Con.										
Floyd town, Floyd County	425	228	75	87	17	18	11	0	0	0
Forest CDP, Bedford County	9,093	3,699	2,222	2,581	312	279	117	13	0	13
Fort Belvoir CDP, Fairfax County	6,755	1,777	1,460	3,301	177	40	21	345	0	345
Fort Chiswell CDP, Wythe County	939	386	224	236	52	41	19	0	0	0
Fort Hunt CDP, Fairfax County	15,946	5,951	4,194	5,118	367	316	145	99	86	13
Fort Lee CDP, Prince George County	3,146	810	599	1,614	102	21	7	247	0	247
Franconia CDP, Fairfax County	18,239	7,398	3,533	4,821	1,274	1,213	392	6	0	6
Franklin city	8,453	3,530	1,349	2,538	685	351	174	129	118	11
Franklin Farm CDP, Fairfax County	19,288	6,131	4,901	7,127	696	433	137	0	0	0
Fredericksburg city	21,690	9,505	3,044	5,224	1,292	2,625	747	2,596	90	2,506
Free Union CDP, Albemarle County	193	74	45	51	9	14	8	0	0	0
Fries town, Grayson County	484	255	108	82	25	14	8	0	0	0
Front Royal town, Warren County	14,090	5,561	2,332	4,255	990	952	502	350	304	46
Gainesville CDP, Prince William County	11,481	3,822	2,529	3,972	673	485	169	0	0	0
Galax city	6,665	2,922	1,218	1,794	417	314	151	377	280	97
Gargatha CDP, Accomack County	381	145	86	104	31	15	3	0	0	0
Gasburg CDP, Brunswick County	481	243	135	64	20	19	13	0	0	0
Gate City town, Scott County	2,034	955	420	467	132	60	25	0	0	0
George Mason CDP, Fairfax County	4,768	1,578	1,051	1,578	337	224	41	4,728	0	4,728
Glade Spring town, Washington County	1,456	596	311	388	108	53	29	0	0	0
Glasgow town, Rockbridge County	1,133	476	195	317	71	74	45	0	0	0
Glen Allen CDP, Henrico County	14,754	6,013	3,007	4,284	777	673	313	20	11	9
Glen Lyn town, Giles County	115	47	14	36	12	6	3	0	0	0
Glenvar CDP, Roanoke County	728	428	132	123	31	14	3	248	248	0
Gloucester Courthouse CDP, Gloucester County	2,585	1,076	546	712	100	151	57	366	350	16
Gloucester Point CDP, Gloucester County	9,402	3,899	2,052	2,406	488	557	321	0	0	0
Goochland CDP, Goochland County	861	321	193	292	31	24	8	0	0	0
Gordonsville town	1,496	632	240	434	122	68	31	0	0	0
Louisa County (part)	0	0	0	0	0	0	0	0	0	0
Orange County (part)	1,496	632	240	434	122	68	31	0	0	0
Goshen town, Rockbridge County	361	160	65	97	20	19	11	0	0	0
Gratton CDP, Tazewell County	937	379	242	245	42	29	17	0	0	0
Great Falls CDP, Fairfax County	15,427	4,977	4,084	5,493	494	379	86	0	0	0
Greenbackville CDP, Accomack County	192	80	46	46	8	12	4	0	0	0
Greenbriar CDP, Fairfax County	8,155	3,158	1,738	2,279	469	511	154	11	0	11
Greenbush CDP, Accomack County	220	76	42	66	24	12	7	0	0	0
Greenville CDP, Augusta County	576	243	148	134	34	17	9	256	256	0
Gretna town, Pittsylvania County	1,220	600	192	306	82	40	29	47	47	0
Grottoes town	2,668	1,076	531	811	134	116	76	0	0	0
Augusta County (part)	7	2	2	2	0	1	0	0	0	0
Rockingham County (part)	2,661	1,074	529	809	134	115	76	0	0	0
Groveton CDP, Fairfax County	14,522	5,345	2,501	4,181	1,310	1,185	344	76	0	76
Grundy town, Buchanan County	795	392	176	150	40	37	11	226	196	30
Gwynn CDP, Mathews County	602	286	153	109	36	18	11	0	0	0
Halifax town, Halifax County	1,135	524	245	265	55	46	20	174	174	0
Hallwood town, Accomack County	206	74	40	64	16	12	6	0	0	0
Hamilton town, Loudoun County	506	217	115	129	21	24	10	0	0	0
Hampden-Sydney CDP, Prince Edward County	542	172	83	105	14	168	10	908	0	908
Hampton city	132,982	55,031	22,545	37,534	9,571	8,301	3,182	4,454	902	3,552
Hanover CDP, Hanover County	252	106	53	67	12	14	7	0	0	0
Harborton CDP, Accomack County	131	63	31	22	7	8	2	0	0	0
Harrisonburg city	41,331	15,988	5,224	8,244	2,032	9,843	1,033	7,583	681	6,902
Harriston CDP, Augusta County	909	335	188	293	38	55	29	0	0	0
Hayfield CDP, Fairfax County	3,896	1,439	948	1,216	176	117	40	13	0	13
Haymarket town, Prince William County	1,782	585	376	626	99	96	35	0	0	0
Haysi town, Dickenson County	242	108	51	64	10	9	5	256	256	0
Heathsville CDP, Northumberland County	142	67	32	26	9	8	7	0	0	0
Henry Fork CDP, Franklin County	1,234	483	189	366	96	100	49	0	0	0
Herndon town, Fairfax County	23,288	7,472	4,084	6,552	2,554	2,626	428	4	0	4
Highland Springs CDP, Henrico County	15,594	6,108	1,979	5,116	1,347	1,044	546	117	117	0
Hillsboro town, Loudoun County	80	32	18	24	2	4	2	0	0	0
Hillsville town, Carroll County	2,628	1,246	502	623	142	115	61	53	53	0
Hiwassee CDP, Pulaski County	264	109	52	69	26	8	5	0	0	0
Hollins CDP	13,716	6,050	2,912	3,501	688	565	274	957	475	482
Botetourt County (part)	152	67	23	37	14	11	6	0	0	0
Roanoke County (part)	13,564	5,983	2,889	3,464	674	554	268	957	475	482

Table 10.
Household Relationship and Group Quarters Population: 2010—Con.

[For information on confidentiality protection, nonsampling error, and definitions, see Selected Appendixes at <www.census.gov/prod/cen2010/cph-1-a.pdf>]

State County Place	Household population							Group quarters population		
			Relationship to householder							
						Nonrelatives				
	Total	House-holder	Spouse	Child	Other relatives	Total	Unmarried partner	Total	Institution-alized population	Non-institution-alized population
PLACE—Con.										
Hollymead CDP, Albemarle County	7,623	2,855	1,707	2,582	221	258	134	67	67	0
Honaker town, Russell County	1,438	603	294	390	89	62	36	11	0	11
Hopewell city	22,354	9,129	3,220	6,615	1,942	1,448	674	237	237	0
Horntown CDP, Accomack County	574	281	113	93	63	24	14	0	0	0
Horse Pasture CDP, Henry County	2,112	931	474	500	135	72	38	115	115	0
Hot Springs CDP, Bath County	738	396	146	139	26	31	16	0	0	0
Huntington CDP, Fairfax County	11,267	5,804	1,765	1,767	688	1,243	415	0	0	0
Hurt town, Pittsylvania County	1,304	576	292	320	71	45	33	0	0	0
Hybla Valley CDP, Fairfax County	15,691	5,768	2,244	5,132	1,416	1,131	349	110	90	20
Idylwood CDP, Fairfax County	17,275	6,843	3,276	4,345	1,161	1,650	346	13	0	13
Independence town, Grayson County	832	442	128	189	29	44	27	115	115	0
Independent Hill CDP, Prince William County	7,383	2,237	1,771	2,748	405	222	86	36	35	1
Innsbrook CDP, Henrico County	7,753	3,168	1,654	2,287	298	346	133	0	0	0
Iron Gate town, Alleghany County	388	168	74	105	24	17	11	0	0	0
Irvington town, Lancaster County	432	215	123	64	14	16	14	0	0	0
Ivanhoe CDP, Wythe County	551	230	125	144	25	27	13	0	0	0
Ivor town, Southampton County	339	136	75	92	19	17	9	0	0	0
Ivy CDP, Albemarle County	905	348	241	288	18	10	8	0	0	0
Jarratt town	638	271	106	183	50	28	17	0	0	0
Greensville County (part)	502	205	83	143	47	24	13	0	0	0
Sussex County (part)	136	66	23	40	3	4	4	0	0	0
Jolivue CDP, Augusta County	1,120	571	203	232	52	62	36	9	0	9
Jonesville town, Lee County	1,034	541	178	253	36	26	17	0	0	0
Keller town, Accomack County	170	68	36	47	7	12	8	8	0	8
Kenbridge town, Lunenburg County	1,236	505	206	351	102	72	31	21	21	0
Keokee CDP, Lee County	416	163	82	119	38	14	10	0	0	0
Keysville town, Charlotte County	778	353	99	235	38	53	20	54	54	0
Kilmarnock town	1,368	705	221	322	52	68	45	119	107	12
Lancaster County (part)	1,311	680	210	307	49	65	42	119	107	12
Northumberland County (part)	57	25	11	15	3	3	3	0	0	0
King and Queen Court House CDP, King and Queen County	85	40	18	19	5	3	3	0	0	0
King George CDP, King George County	4,349	1,539	885	1,483	233	209	117	108	108	0
Kings Park CDP, Fairfax County	4,323	1,429	936	1,383	349	226	48	10	0	10
Kings Park West CDP, Fairfax County	13,197	4,345	2,974	4,322	721	835	129	193	0	193
Kingstowne CDP, Fairfax County	15,556	6,746	3,226	3,986	720	878	384	0	0	0
King William CDP, King William County	252	99	55	70	11	17	7	0	0	0
La Crosse town, Mecklenburg County	589	244	92	160	46	47	21	15	15	0
Lafayette CDP, Montgomery County	449	194	90	113	15	37	17	0	0	0
Lake Barcroft CDP, Fairfax County	9,558	3,587	2,044	2,563	686	678	162	0	0	0
Lake Caroline CDP, Caroline County	2,260	864	467	668	138	123	76	0	0	0
Lake Holiday CDP, Frederick County	1,905	689	462	630	72	52	36	0	0	0
Lake Land'Or CDP, Caroline County	4,218	1,456	866	1,375	254	267	123	5	0	5
Lake Monticello CDP, Fluvanna County	9,920	3,880	2,545	2,881	302	312	187	0	0	0
Lake of the Woods CDP, Orange County	7,177	3,012	1,935	1,668	314	248	119	0	0	0
Lake Ridge CDP, Prince William County	41,003	15,121	8,112	13,049	2,616	2,105	768	55	55	0
Lakeside CDP, Henrico County	11,653	5,222	1,831	2,861	724	1,015	439	196	185	11
Lake Wilderness CDP, Spotsylvania County	2,669	862	554	951	174	128	58	0	0	0
Lansdowne CDP, Loudoun County	11,190	4,170	2,542	3,659	496	323	151	63	0	63
Laurel CDP, Henrico County	15,843	6,858	2,451	4,154	1,050	1,330	494	870	863	7
Laurel Hill CDP, Fairfax County	6,855	2,259	1,440	2,449	481	226	69	0	0	0
Laurel Park CDP, Henry County	675	310	135	164	41	25	11	0	0	0
Lawrenceville town, Brunswick County	1,068	467	115	364	39	83	40	370	47	323
Laymantown CDP, Botetourt County	1,979	749	538	568	80	44	19	0	0	0
Lebanon town, Russell County	3,276	1,507	618	866	143	142	68	148	118	30
Lee Mont CDP, Accomack County	125	51	25	36	8	5	1	0	0	0
Leesburg town, Loudoun County	42,360	14,441	8,352	14,596	2,501	2,470	836	256	247	9
Lexington city	4,475	2,237	784	865	151	438	94	2,567	52	2,515
Lincolnia CDP, Fairfax County	22,846	8,214	3,950	6,111	2,436	2,135	476	9	0	9
Linton Hall CDP, Prince William County	35,602	10,378	7,849	14,206	2,020	1,149	420	123	43	80
Loch Lomond CDP, Prince William County	3,701	1,050	618	1,061	565	407	69	0	0	0
Long Branch CDP, Fairfax County	7,583	2,602	1,837	2,394	454	296	47	10	0	10
Lorton CDP, Fairfax County	18,499	6,422	3,371	6,127	1,605	974	330	111	111	0
Loudoun Valley Estates CDP, Loudoun County	3,656	1,004	882	1,456	229	85	30	0	0	0
Louisa town, Louisa County	1,450	642	233	358	106	111	56	105	88	17
Lovettsville town, Loudoun County	1,613	566	336	573	66	72	42	0	0	0
Lovingston CDP, Nelson County	460	231	74	109	22	24	15	60	60	0
Lowes Island CDP, Loudoun County	10,756	3,554	2,624	3,859	439	280	100	0	0	0
Low Moor CDP, Alleghany County	258	117	56	57	18	10	6	0	0	0

Table 10.
Household Relationship and Group Quarters Population: 2010—Con.

[For information on confidentiality protection, nonsampling error, and definitions, see Selected Appendixes at <www.census.gov/prod/cen2010/cph-1-a.pdf>]

State County Place	Household population							Group quarters population		
			Relationship to householder							
						Nonrelatives				
	Total	House-holder	Spouse	Child	Other relatives	Total	Unmarried partner	Total	Institution-alized population	Non-institution-alized population
PLACE—Con.										
Lunenburg CDP, Lunenburg County	165	64	43	47	6	5	2	0	0	0
Luray town, Page County	4,707	2,055	917	1,210	278	247	140	188	182	6
Lynchburg city	65,370	28,476	10,598	17,229	3,679	5,388	1,496	10,198	1,534	8,664
Lyndhurst CDP, Augusta County	1,490	600	352	394	78	66	37	0	0	0
McKenney town, Dinwiddie County	457	186	70	134	45	22	13	26	0	26
McLean CDP, Fairfax County	47,820	17,063	12,029	15,606	1,517	1,605	374	295	181	114
McMullin CDP, Smyth County	464	194	114	119	30	7	5	0	0	0
McNair CDP, Fairfax County	17,513	7,354	3,454	4,452	886	1,367	407	0	0	0
Madison town, Madison County	208	87	34	64	12	11	8	21	0	21
Madison Heights CDP, Amherst County	10,847	4,522	2,096	2,946	720	563	291	438	425	13
Makemie Park CDP, Accomack County	155	58	18	46	23	10	7	0	0	0
Manassas city	37,775	12,527	6,439	12,060	3,598	3,151	894	46	0	46
Manassas Park city	14,267	4,507	2,314	4,580	1,559	1,307	368	6	0	6
Manchester CDP, Chesterfield County	10,776	4,362	1,790	3,061	812	751	306	28	23	5
Mantua CDP, Fairfax County	7,080	2,628	1,646	2,243	316	247	54	55	50	5
Mappsburg CDP, Accomack County	60	25	17	17	1	0	0	0	0	0
Mappsville CDP, Accomack County	440	135	62	137	64	42	8	0	0	0
Marion town, Smyth County	5,391	2,491	944	1,400	303	253	151	577	411	166
Marshall CDP, Fauquier County	1,480	534	254	473	112	107	45	0	0	0
Martinsville city	13,444	6,084	1,977	3,595	1,167	621	307	377	306	71
Marumsco CDP, Prince William County	34,998	11,048	5,087	11,102	4,188	3,573	898	38	0	38
Mason Neck CDP, Fairfax County	2,005	746	496	558	101	104	39	0	0	0
Massanetta Springs CDP, Rockingham County	4,673	1,843	1,180	1,410	116	124	54	160	149	11
Massanutten CDP, Rockingham County	2,291	884	576	663	87	81	41	0	0	0
Mathews CDP, Mathews County	495	232	88	119	31	25	8	60	60	0
Matoaca CDP, Chesterfield County	2,403	916	420	741	199	127	68	0	0	0
Maurertown CDP, Shenandoah County	768	305	166	209	30	58	26	2	0	2
Max Meadows CDP, Wythe County	562	224	135	145	41	17	6	0	0	0
Meadowbrook CDP, Chesterfield County	18,254	6,585	3,197	5,521	1,761	1,190	446	58	29	29
Meadow View CDP, Washington County	923	396	198	209	64	56	33	44	24	20
Mechanicsville CDP, Hanover County	36,172	13,712	7,955	11,464	1,550	1,491	666	176	140	36
Melfa town, Accomack County	408	179	72	105	35	17	8	0	0	0
Merrifield CDP, Fairfax County	15,211	6,099	2,813	3,427	1,038	1,834	333	1	0	1
Merrimac CDP, Montgomery County	1,935	1,028	266	380	103	158	92	198	198	0
Metompkin CDP, Accomack County	551	251	58	141	68	33	12	0	0	0
Middlebrook CDP, Augusta County	213	87	54	57	10	5	4	0	0	0
Middleburg town, Loudoun County	673	350	109	154	19	41	23	0	0	0
Middletown town, Frederick County	1,265	508	208	391	74	84	50	0	0	0
Midland CDP, Fauquier County	218	85	42	60	8	23	4	0	0	0
Mineral town, Louisa County	467	173	91	125	44	34	13	0	0	0
Modest Town CDP, Accomack County	149	66	29	34	10	10	8	0	0	0
Montclair CDP, Prince William County	19,565	6,688	4,553	6,535	1,107	682	244	5	0	5
Monterey town, Highland County	147	79	35	26	2	5	1	0	0	0
Montrose CDP, Henrico County	7,989	3,355	907	2,518	647	562	255	4	0	4
Montross town, Westmoreland County	384	184	60	79	36	25	11	0	0	0
Montvale CDP, Bedford County	698	297	139	166	50	46	30	0	0	0
Moorefield Station CDP, Loudoun County	77	31	19	21	1	5	5	0	0	0
Motley CDP, Pittsylvania County	1,015	430	221	277	52	35	23	0	0	0
Mountain Road CDP, Halifax County	1,100	458	211	307	90	34	19	0	0	0
Mount Crawford town, Rockingham County	433	186	94	118	16	19	12	0	0	0
Mount Hermon CDP, Pittsylvania County	3,966	1,587	1,045	1,147	112	75	49	0	0	0
Mount Jackson town, Shenandoah County	1,965	741	371	612	96	145	69	29	0	29
Mount Sidney CDP, Augusta County	663	269	157	187	24	26	17	0	0	0
Mount Vernon CDP, Fairfax County	12,416	4,563	2,892	3,620	771	570	192	0	0	0
Narrows town, Giles County	2,025	854	426	562	98	85	59	4	0	4
Nassawadox town, Northampton County	375	188	79	71	23	14	11	124	124	0
Nathalie CDP, Halifax County	183	71	32	54	21	5	3	0	0	0
Neabsco CDP, Prince William County	11,949	3,886	2,382	4,117	1,014	550	214	119	119	0
Nellysford CDP, Nelson County	1,076	536	362	119	25	34	14	0	0	0
Nelsonia CDP, Accomack County	523	195	84	149	62	33	15	0	0	0
New Baltimore CDP, Fauquier County	8,118	2,679	2,043	2,821	347	228	94	1	0	1
New Castle town, Craig County	153	67	26	48	8	4	2	0	0	0
New Church CDP, Accomack County	205	89	43	44	18	11	6	0	0	0
New Hope CDP, Augusta County	797	299	202	229	39	28	19	0	0	0
Newington CDP, Fairfax County	12,943	4,347	2,758	4,275	895	668	174	0	0	0
Newington Forest CDP, Fairfax County	12,442	4,247	2,760	4,125	797	513	153	0	0	0
New Kent CDP, New Kent County	239	83	61	75	13	7	4	0	0	0
New Market town, Shenandoah County	2,022	907	380	493	124	118	53	124	109	15
Newport News city	173,220	70,664	28,003	51,346	11,352	11,855	4,717	7,499	1,555	5,944
New River CDP, Pulaski County	244	110	55	52	20	7	2	0	0	0
Newsoms town, Southampton County	321	139	67	82	21	12	7	0	0	0

Table 10.
Household Relationship and Group Quarters Population: 2010—Con.

[For information on confidentiality protection, nonsampling error, and definitions, see Selected Appendixes at <www.census.gov/prod/cen2010/cph-1-a.pdf>]

State County Place	Household population							Group quarters population		
			Relationship to householder							
						Nonrelatives				
	Total	House-holder	Spouse	Child	Other relatives	Total	Unmarried partner	Total	Institution-alized population	Non-institution-alized population
PLACE—Con.										
Nickelsville town, Scott County	383	170	91	90	21	11	5	0	0	0
Nokesville CDP, Prince William County	1,354	488	315	415	65	71	24	0	0	0
Norfolk city	210,023	86,485	29,572	58,478	16,484	19,004	6,456	32,780	2,746	30,034
North Shore CDP, Franklin County	3,094	1,425	988	488	108	85	55	0	0	0
North Springfield CDP, Fairfax County	7,274	2,409	1,446	2,147	747	525	107	0	0	0
Norton city	3,890	1,750	648	1,056	219	217	112	68	40	28
Nottoway Court House CDP, Nottoway County	84	33	9	28	11	3	2	0	0	0
Oak Grove CDP, Loudoun County	1,777	525	325	561	241	125	22	0	0	0
Oak Hall CDP, Accomack County	255	110	48	65	25	7	3	0	0	0
Oak Level CDP, Henry County	857	393	195	195	47	27	15	0	0	0
Oakton CDP, Fairfax County	34,154	13,113	7,387	9,638	1,712	2,304	574	12	0	12
Occoquan town	934	525	177	147	23	62	36	0	0	0
Fairfax County (part)	0	0	0	0	0	0	0	0	0	0
Prince William County (part)	934	525	177	147	23	62	36	0	0	0
Onancock town, Accomack County	1,257	594	226	263	95	79	28	6	0	6
Onley town, Accomack County	516	217	115	105	41	38	12	0	0	0
Opal CDP, Fauquier County	691	218	154	248	51	20	8	0	0	0
Orange town, Orange County	4,120	1,779	640	1,135	269	297	144	601	558	43
Painter town, Accomack County	229	96	42	65	18	8	3	0	0	0
Palmyra CDP, Fluvanna County	104	48	23	28	1	4	0	0	0	0
Pamplin City town	219	86	37	64	14	18	6	0	0	0
Appomattox County (part)	188	74	32	56	13	13	4	0	0	0
Prince Edward County (part)	31	12	5	8	1	5	2	0	0	0
Pantops CDP, Albemarle County	2,969	1,566	514	600	80	209	81	58	56	2
Parksley town, Accomack County	835	349	155	215	60	56	22	7	0	7
Parrott CDP, Pulaski County	435	194	97	92	37	15	11	0	0	0
Passapatanzy CDP, King George County	1,283	419	278	445	86	55	26	0	0	0
Pastoria CDP, Accomack County	649	257	98	196	49	49	19	0	0	0
Patrick Springs CDP, Patrick County	1,845	809	429	444	83	80	44	0	0	0
Pearisburg town, Giles County	2,770	1,236	561	730	133	110	78	16	3	13
Pembroke town, Giles County	1,128	512	242	261	62	51	32	0	0	0
Penhook CDP, Franklin County	801	348	231	141	46	35	20	0	0	0
Pennington Gap town, Lee County	1,781	827	276	461	122	95	55	0	0	0
Petersburg city	31,362	13,634	3,408	8,304	3,547	2,469	1,068	1,058	587	471
Phenix town, Charlotte County	226	101	45	53	16	11	7	0	0	0
Pimmit Hills CDP, Fairfax County	6,094	2,231	1,187	1,581	462	633	126	0	0	0
Piney Mountain CDP, Albemarle County	1,130	428	195	391	57	59	24	0	0	0
Plum Creek CDP, Montgomery County	1,524	627	277	416	92	112	71	0	0	0
Pocahontas town, Tazewell County	389	178	62	95	38	16	9	0	0	0
Poquoson city	12,099	4,525	3,041	3,721	447	365	168	51	51	0
Port Royal town, Caroline County	126	60	18	24	15	9	4	0	0	0
Portsmouth city	92,119	37,324	13,929	26,773	8,472	5,621	2,408	3,416	2,541	875
Potomac Mills CDP, Prince William County	5,579	1,680	1,053	2,008	515	323	72	35	0	35
Pound town, Wise County	1,032	425	212	302	57	36	25	5	0	5
Prices Fork CDP, Montgomery County	1,066	447	225	281	45	68	30	0	0	0
Prince George CDP, Prince George County	2,066	835	376	605	123	127	60	0	0	0
Pulaski town, Pulaski County	8,948	3,926	1,564	2,305	631	522	287	138	83	55
Pungoteague CDP, Accomack County	347	130	67	110	26	14	13	0	0	0
Purcellville town, Loudoun County	7,472	2,410	1,583	2,941	263	275	81	255	0	255
Quantico town, Prince William County	480	248	68	112	32	20	7	0	0	0
Quantico Base CDP	3,716	1,051	961	1,645	40	19	10	736	0	736
Prince William County (part)	3,716	1,051	961	1,645	40	19	10	736	0	736
Stafford County (part)	0	0	0	0	0	0	0	0	0	0
Quinby CDP, Accomack County	282	149	63	41	22	7	5	0	0	0
Radford city	13,756	5,990	1,742	2,456	445	3,123	338	2,652	49	2,603
Raven CDP	2,270	945	468	582	178	97	65	0	0	0
Russell County (part)	355	148	83	96	21	7	7	0	0	0
Tazewell County (part)	1,915	797	385	486	157	90	58	0	0	0
Ravensworth CDP, Fairfax County	2,466	828	558	697	249	134	28	0	0	0
Remington town, Fauquier County	592	233	107	182	38	32	18	6	0	6
Reston CDP, Fairfax County	58,108	25,522	11,851	14,228	2,621	3,886	1,367	296	175	121
Rich Creek town, Giles County	658	288	130	185	29	26	21	116	116	0
Richlands town, Tazewell County	5,809	2,552	1,195	1,472	343	247	130	14	5	9
Richmond city	191,489	87,151	20,914	44,120	15,414	23,890	7,317	12,725	2,884	9,841
Ridgeway town, Henry County	742	316	155	204	40	27	20	0	0	0
Riner CDP, Montgomery County	859	317	225	277	16	24	14	0	0	0
Rivanna CDP, Albemarle County	1,860	726	569	488	46	31	15	0	0	0

Table 10.
Household Relationship and Group Quarters Population: 2010—Con.

[For information on confidentiality protection, nonsampling error, and definitions, see Selected Appendixes at <www.census.gov/prod/cen2010/cph-1-a.pdf>]

State County Place	Household population							Group quarters population		
			Relationship to householder							
						Nonrelatives				
	Total	House-holder	Spouse	Child	Other relatives	Total	Unmarried partner	Total	Institution-alized population	Non-institution-alized population
PLACE—Con.										
Riverdale CDP, Halifax County	949	421	203	237	54	34	17	7	0	7
Riverview CDP, Wise County	782	297	155	246	52	32	14	0	0	0
Roanoke city	94,906	42,712	14,014	24,560	6,532	7,088	3,433	2,126	1,083	1,043
Rockwood CDP, Chesterfield County	8,412	3,284	1,983	2,285	480	380	179	19	15	4
Rocky Mount town, Franklin County	4,452	2,046	718	1,145	303	240	128	347	312	35
Rose Hill CDP (Fairfax County), Fairfax County	20,167	7,179	4,081	5,855	1,712	1,340	337	59	0	59
Rose Hill CDP (Lee County), Lee County	799	335	150	224	61	29	21	0	0	0
Round Hill town, Loudoun County	539	202	121	188	11	17	10	0	0	0
Ruckersville CDP, Greene County	1,141	461	242	289	79	70	36	0	0	0
Rural Retreat town, Wythe County	1,483	625	322	389	78	69	33	0	0	0
Rushmere CDP, Isle of Wight County	1,018	413	183	241	140	41	21	0	0	0
Rustburg CDP, Campbell County	1,291	507	269	388	73	54	28	140	140	0
St. Charles town, Lee County	128	51	19	41	13	4	2	0	0	0
St. Paul town	970	432	204	249	52	33	16	0	0	0
Russell County (part)	198	82	54	50	7	5	3	0	0	0
Wise County (part)	772	350	150	199	45	28	13	0	0	0
Salem city	23,084	10,045	4,603	6,007	1,109	1,320	520	1,718	507	1,211
Saltville town	2,077	879	399	561	171	67	42	0	0	0
Smyth County (part)	1,866	791	354	507	153	61	37	0	0	0
Washington County (part)	211	88	45	54	18	6	5	0	0	0
Saluda CDP, Middlesex County	477	206	107	102	35	27	12	292	292	0
Sandston CDP, Henrico County	7,571	3,112	1,079	2,343	505	532	275	0	0	0
Sandy Level CDP, Henry County	484	221	74	105	65	19	16	0	0	0
Sanford CDP, Accomack County	212	97	47	51	8	9	4	0	0	0
Savage Town CDP, Accomack County	78	33	11	26	6	2	1	0	0	0
Savageville CDP, Accomack County	175	75	27	40	19	14	3	0	0	0
Saxis town, Accomack County	241	117	52	49	15	8	5	0	0	0
Schuyler CDP, Nelson County	298	126	53	71	21	27	13	0	0	0
Scotland CDP, Surry County	203	88	40	54	11	10	3	0	0	0
Scottsburg town, Halifax County	119	52	24	35	5	3	3	0	0	0
Scottsville town	566	281	101	110	28	46	34	0	0	0
Albemarle County (part)	531	266	96	102	24	43	31	0	0	0
Fluvanna County (part)	35	15	5	8	4	3	3	0	0	0
Sedley CDP, Southampton County	470	193	104	123	25	25	8	0	0	0
Selma CDP, Alleghany County	485	195	94	139	35	22	12	44	44	0
Seven Corners CDP, Fairfax County	9,208	3,613	1,330	2,149	912	1,204	215	47	0	47
Seven Mile Ford CDP, Smyth County	783	361	127	142	35	118	25	0	0	0
Shawneeland CDP, Frederick County	1,873	720	412	538	82	121	70	0	0	0
Shawsville CDP, Montgomery County	1,310	550	238	347	85	90	49	0	0	0
Shenandoah town, Page County	2,373	968	465	675	149	116	77	0	0	0
Shenandoah Farms CDP	3,033	1,144	653	858	181	197	108	0	0	0
Clarke County (part)	31	15	7	7	0	2	1	0	0	0
Warren County (part)	3,002	1,129	646	851	181	195	107	0	0	0
Shenandoah Retreat CDP, Clarke County	518	229	117	126	15	31	18	0	0	0
Shenandoah Shores CDP, Warren County	934	306	190	350	39	49	18	0	0	0
Sherando CDP, Augusta County	688	275	135	184	42	52	22	0	0	0
Shipman CDP, Nelson County	507	226	77	138	38	28	21	0	0	0
Short Pump CDP, Henrico County	24,580	9,217	5,555	8,387	615	806	334	149	129	20
Skyland Estates CDP, Warren County	830	333	175	224	39	59	32	0	0	0
Smithfield town, Isle of Wight County	7,960	3,138	1,740	2,394	440	248	117	129	129	0
Snowville CDP, Pulaski County	149	60	36	40	10	3	2	0	0	0
South Boston town, Halifax County	7,610	3,351	1,113	2,289	537	320	167	532	523	9
Southern Gateway CDP, Stafford County	2,805	1,170	394	846	115	280	131	0	0	0
Southampton Meadows CDP, Southampton County	592	207	45	210	83	47	23	0	0	0
South Hill town, Mecklenburg County	4,526	1,988	705	1,278	335	220	105	124	121	3
South Riding CDP, Loudoun County	24,256	7,414	5,463	9,355	1,288	736	252	0	0	0
South Run CDP, Fairfax County	6,389	2,093	1,810	2,162	208	116	34	0	0	0
Southside Chesconessex CDP, Accomack County	131	62	33	24	8	4	3	0	0	0
Sperryville CDP, Rappahannock County	342	147	77	88	18	12	6	0	0	0
Spotsylvania Courthouse CDP, Spotsylvania County	4,239	1,451	874	1,372	321	221	102	0	0	0
Springfield CDP, Fairfax County	30,257	10,194	5,299	8,236	3,801	2,727	435	227	208	19
Springville CDP, Tazewell County	1,371	579	302	365	71	54	37	0	0	0
Stafford Courthouse CDP, Stafford County	2,963	1,073	533	973	167	217	82	1,357	1,357	0
Stanardsville town, Greene County	367	156	63	106	24	18	9	0	0	0
Stanley town, Page County	1,689	695	334	447	122	91	55	0	0	0

Table 10.
Household Relationship and Group Quarters Population: 2010—Con.

[For information on confidentiality protection, nonsampling error, and definitions, see Selected Appendixes at <www.census.gov/prod/cen2010/cph-1-a.pdf>]

State County Place	Household population							Group quarters population		
			Relationship to householder							
						Nonrelatives				
	Total	House-holder	Spouse	Child	Other relatives	Total	Unmarried partner	Total	Institution-alized population	Non-institution-alized population
PLACE—Con.										
Stanleytown CDP, Henry County	1,422	614	304	370	73	61	36	0	0	0
Staunton city	22,561	10,480	4,194	5,394	1,096	1,397	745	1,185	458	727
Stephens City town, Frederick County	1,825	743	286	501	134	161	87	4	0	4
Sterling CDP, Loudoun County	27,818	9,171	4,962	8,009	2,953	2,723	512	4	0	4
Stone Ridge CDP, Loudoun County	7,210	2,367	1,642	2,544	359	298	128	4	0	4
Stony Creek town, Sussex County	198	85	40	41	18	14	7	0	0	0
Strasburg town, Shenandoah County	6,398	2,697	1,140	1,828	309	424	249	0	0	0
Stuart town, Patrick County	1,217	629	223	260	50	55	31	191	191	0
Stuarts Draft CDP, Augusta County	9,230	3,674	2,056	2,615	418	467	257	5	0	5
Sudley CDP, Prince William County	16,199	5,114	2,499	4,997	1,861	1,728	377	4	0	4
Suffolk city	83,457	30,868	16,818	26,389	5,904	3,478	1,484	1,128	1,029	99
Sugar Grove CDP, Smyth County	758	304	141	219	47	47	32	0	0	0
Sugarland Run CDP, Loudoun County	11,785	3,594	2,228	3,745	1,270	948	183	14	0	14
Surry town, Surry County	244	99	48	74	6	17	8	0	0	0
Sussex CDP, Sussex County	169	68	33	54	6	8	5	87	87	0
Tangier town, Accomack County	727	324	190	177	30	6	6	0	0	0
Tappahannock town, Essex County	2,203	986	300	615	155	147	82	172	60	112
Tasley CDP, Accomack County	297	120	46	91	29	11	7	3	0	3
Tazewell town, Tazewell County	4,421	1,982	904	1,124	256	155	90	206	143	63
Temperanceville CDP, Accomack County	358	148	67	76	39	28	13	0	0	0
Templeton CDP, Prince George County	431	169	70	130	37	25	14	0	0	0
The Plains town, Fauquier County	217	85	37	59	17	19	9	0	0	0
Thynedale CDP, Mecklenburg County	197	75	25	52	39	6	4	0	0	0
Timberlake CDP, Campbell County	12,180	5,169	2,551	3,280	485	695	235	3	0	3
Timberville town, Rockingham County	2,522	1,067	502	703	99	151	87	0	0	0
Toms Brook town, Shenandoah County	258	95	43	81	20	19	6	0	0	0
Triangle CDP, Prince William County	8,155	2,848	1,325	2,660	743	579	221	33	0	33
Troutdale town, Grayson County	178	78	39	37	18	6	2	0	0	0
Troutville town, Botetourt County	431	194	96	107	16	18	9	0	0	0
Tuckahoe CDP, Henrico County	44,782	18,496	9,460	12,833	1,825	2,168	800	208	195	13
Twin Lakes CDP, Greene County	1,647	530	316	582	135	84	43	0	0	0
Tysons Corner CDP, Fairfax County	19,619	9,481	3,777	4,269	822	1,270	405	8	8	0
Union Hall CDP, Franklin County	1,138	518	361	185	45	29	10	0	0	0
Union Level CDP, Mecklenburg County	188	74	34	52	13	15	7	0	0	0
University Center CDP, Loudoun County	3,586	1,622	587	866	197	314	125	0	0	0
University of Virginia CDP, Albemarle County	2,255	1,289	319	247	49	351	52	5,449	87	5,362
Urbanna town, Middlesex County	470	238	100	94	24	14	10	6	0	6
Vansant CDP, Buchanan County	470	231	111	93	14	21	15	0	0	0
Verona CDP, Augusta County	3,493	1,457	726	926	188	196	112	746	746	0
Victoria town, Lunenburg County	1,725	743	288	488	123	83	35	0	0	0
Vienna town, Fairfax County	15,681	5,528	3,506	4,875	844	928	172	6	0	6
Villa Heights CDP, Henry County	717	292	121	211	51	42	23	0	0	0
Vinton town, Roanoke County	7,948	3,494	1,426	2,216	375	437	228	150	150	0
Virgilina town, Halifax County	154	68	36	38	5	7	4	0	0	0
Virginia Beach city	428,741	165,089	83,732	128,006	25,295	26,619	9,892	9,253	2,961	6,292
Wachapreague town, Accomack County	232	124	61	29	9	9	7	0	0	0
Wakefield CDP, Fairfax County	11,266	3,851	2,894	3,597	543	381	65	9	0	9
Wakefield town, Sussex County	927	388	153	250	88	48	27	0	0	0
Warfield CDP, Brunswick County	115	49	23	32	7	4	3	0	0	0
Warm Springs CDP, Bath County	123	66	24	20	4	9	0	0	0	0
Warrenton town, Fauquier County	9,268	3,744	1,673	2,809	547	495	222	343	321	22
Warsaw town, Richmond County	993	495	181	227	47	43	18	519	510	9
Washington town, Rappahannock County	108	66	22	16	0	4	1	27	27	0
Wattsville CDP, Accomack County	1,128	497	228	278	62	63	44	0	0	0
Waverly town, Sussex County	2,014	824	314	551	225	100	38	135	106	29
Waynesboro city	20,814	8,903	3,772	5,674	1,190	1,275	699	192	131	61
Weber City town, Scott County	1,239	587	243	299	69	41	20	88	79	9
West Falls Church CDP, Fairfax County	29,197	10,220	5,111	7,655	3,088	3,123	651	10	0	10
Westlake Corner CDP, Franklin County	976	439	293	185	26	33	19	0	0	0
West Point town, King William County	3,236	1,257	687	977	180	135	56	70	70	0
West Springfield CDP, Fairfax County	22,452	8,357	4,883	6,944	1,368	900	259	8	0	8
Weyers Cave CDP, Augusta County	2,473	870	565	831	104	103	53	0	0	0
White Stone town, Lancaster County	352	159	59	83	23	28	15	0	0	0
Whitesville CDP, Accomack County	219	87	24	59	32	17	8	0	0	0
Williamsburg city	9,897	4,571	1,680	1,647	414	1,585	281	4,171	116	4,055
Winchester city	25,227	10,607	4,060	6,599	1,625	2,336	854	976	157	819
Windsor town, Isle of Wight County	2,521	1,015	498	732	149	127	56	105	105	0
Wintergreen CDP	162	85	52	15	3	7	3	3	0	3
Augusta County (part)	19	10	9	0	0	0	0	0	0	0
Nelson County (part)	143	75	43	15	3	7	3	3	0	3

Table 10.
Household Relationship and Group Quarters Population: 2010—Con.

[For information on confidentiality protection, nonsampling error, and definitions, see Selected Appendixes at <www.census.gov/prod/cen2010/cph-1-a.pdf>]

State County Place	Household population							Group quarters population		
			Relationship to householder							
						Nonrelatives				
	Total	House-holder	Spouse	Child	Other relatives	Total	Unmarried partner	Total	Institution-alized population	Non-institution-alized population
PLACE—Con.										
Wise town, Wise County	3,245	1,488	618	744	162	233	96	41	0	41
Wolf Trap CDP, Fairfax County	16,130	5,250	4,387	5,676	520	297	71	1	0	1
Woodbridge CDP, Prince William County	4,041	1,691	816	1,014	277	243	110	14	14	0
Woodburn CDP, Fairfax County	8,334	3,125	1,786	2,289	572	562	146	146	124	22
Woodlake CDP, Chesterfield County	7,319	2,579	1,811	2,575	196	158	69	0	0	0
Woodlawn CDP (Carroll County), Carroll County	2,109	908	475	515	109	102	52	234	31	203
Woodlawn CDP (Fairfax County), Fairfax County	20,769	7,051	2,978	6,351	2,455	1,934	403	35	2	33
Woodstock town, Shenandoah County	4,831	2,099	846	1,325	223	338	174	266	240	26
Wyndham CDP, Henrico County	9,785	3,162	2,494	3,848	184	97	57	0	0	0
Wytheville town, Wythe County	7,964	3,842	1,534	1,876	360	352	177	247	204	43
Yogaville CDP, Buckingham County	185	111	32	32	4	6	5	41	0	41
Yorkshire CDP, Prince William County	7,533	2,293	1,161	2,525	859	695	222	8	0	8
Yorktown CDP, York County	195	109	47	23	7	9	4	0	0	0

Table 11.
Housing Occupancy and Tenure: 2010

[For information on confidentiality protection, nonsampling error, and definitions, see Selected Appendixes at <www.census.gov/prod/cen2010/cph-1-a.pdf>]

State County County Subdivision Place	Total housing units	Occupied housing units						Vacant housing units				
		Total	Owner occupied		Renter occupied	Average household size		Total	For seasonal, recreational, or occasional use	Vacancy rate		
			Number	Percent of occupied housing units		Owner-occupied units	Renter-occupied units			Available housing	Home-owner	Rental
Virginia	3,364,939	3,056,058	2,055,186	67.2	1,000,872	2.60	2.41	308,881	80,468	4.0	2.1	7.6
Accomack County	21,002	13,798	9,963	72.2	3,835	2.28	2.61	7,204	4,827	6.7	4.1	12.9
District 1	4,519	1,417	1,070	75.5	347	2.03	2.18	3,102	2,689	17.9	9.5	36.1
Chincoteague town	4,517	1,417	1,070	75.5	347	2.03	2.18	3,100	2,689	17.9	9.5	36.0
District 2	3,727	2,093	1,675	80.0	418	2.21	2.56	1,634	1,261	6.5	6.0	8.4
Atlantic CDP (part)	138	112	86	76.8	26	2.34	2.35	26	4	1.8	1.1	3.7
Captains Cove CDP	844	476	395	83.0	81	2.16	2.35	368	296	9.4	9.3	9.9
Greenbackville CDP	145	80	62	77.5	18	2.35	2.56	65	39	12.1	11.4	14.3
Hallwood town	108	74	49	66.2	25	2.80	2.76	34	3	9.5	8.9	10.7
Horntown CDP (part)	1,019	179	157	87.7	22	1.85	2.05	840	817	8.7	8.2	12.0
Sanford CDP (part)	109	84	67	79.8	17	2.07	2.47	25	5	4.4	4.1	5.6
Saxis town	179	117	93	79.5	24	2.06	2.04	62	32	4.0	2.1	10.3
Tangier town	377	324	293	90.4	31	2.21	2.58	53	29	4.7	4.6	6.1
Temperanceville CDP (part)	141	123	97	78.9	26	2.26	2.88	18	4	5.4	5.8	3.7
Wattsville CDP (part)	256	220	176	80.0	44	2.23	2.39	36	15	4.3	2.7	10.0
District 3	1,743	1,487	1,043	70.1	444	2.36	2.55	256	51	4.5	1.7	10.4
Atlantic CDP (part)	281	245	203	82.9	42	2.36	2.52	36	16	3.1	1.9	8.7
Horntown CDP (part)	123	102	72	70.6	30	2.47	2.03	21	2	3.7	0.0	11.4
Makemie Park CDP	72	58	41	70.7	17	2.63	2.76	14	2	0.0	0.0	0.0
New Church CDP	112	89	53	59.6	36	2.19	2.47	23	3	3.3	1.9	5.3
Oak Hall CDP	124	110	71	64.5	39	2.23	2.49	14	3	1.8	0.0	4.9
Sanford CDP (part)	18	13	10	76.9	3	2.70	1.33	5	3	7.1	9.1	0.0
Temperanceville CDP (part)	26	25	22	88.0	3	2.50	3.00	1	0	0.0	0.0	0.0
Wattsville CDP (part)	326	277	196	70.8	81	2.23	2.38	49	8	4.7	3.3	7.7
District 4	1,764	1,478	1,071	72.5	407	2.36	2.76	286	51	3.9	2.9	6.5
Bayside CDP	71	51	31	60.8	20	2.42	2.25	20	2	8.9	3.1	16.7
Bloxom town	184	156	112	71.8	44	2.19	3.23	28	3	5.3	6.6	2.0
Chase Crossing CDP (part)	28	21	11	52.4	10	4.45	4.20	7	0	0.0	0.0	0.0
Greenbush CDP (part)	4	3	3	100.0	0	2.67	0.00	1	1	0.0	0.0	(X)
Lee Mont CDP	60	51	38	74.5	13	2.53	2.23	9	1	0.0	0.0	0.0
Nelsonia CDP (part)	42	38	23	60.5	15	2.74	2.80	4	0	2.5	4.2	0.0
Parksley town	407	349	240	68.8	109	2.18	2.87	58	11	6.7	5.9	8.4
Whitesville CDP	114	87	55	63.2	32	2.53	2.50	27	2	3.3	1.8	5.9
District 5	1,740	1,462	895	61.2	567	2.53	2.86	278	60	5.1	2.1	9.4
Chase Crossing CDP (part)	100	86	41	47.7	45	2.56	4.02	14	2	8.5	0.0	15.1
Gargatha CDP	187	145	124	85.5	21	2.60	2.76	42	20	2.0	1.6	4.5
Mappsville CDP	167	135	80	59.3	55	2.93	3.75	32	1	1.5	1.2	1.8
Metompkin CDP	291	251	74	29.5	177	2.62	2.02	40	3	8.4	2.6	10.6
Modest Town CDP	78	66	45	68.2	21	2.31	2.14	12	1	2.9	4.3	0.0
Nelsonia CDP (part)	173	157	108	68.8	49	2.57	2.86	16	1	4.3	2.7	7.5
Pastoria CDP (part)	121	104	72	69.2	32	2.15	3.31	17	1	3.7	1.4	8.6
District 6	1,744	1,371	890	64.9	481	2.34	2.88	373	120	5.9	4.4	8.5
Accomac town	229	183	123	67.2	60	2.44	2.12	46	20	3.2	3.1	3.2
Deep Creek CDP	84	57	47	82.5	10	2.00	2.10	27	13	8.1	9.6	0.0
Greenbush CDP (part)	92	73	52	71.2	21	2.44	4.05	19	3	8.8	1.9	22.2
Pastoria CDP (part)	174	153	97	63.4	56	2.34	2.88	21	1	3.7	2.0	6.6
Southside Chesconessex CDP	99	62	49	79.0	13	1.96	2.69	37	20	11.3	13.8	0.0
Tasley CDP (part)	147	120	65	54.2	55	2.37	2.60	27	1	8.4	7.1	9.8
District 7	1,884	1,491	1,079	72.4	412	2.16	2.25	393	168	5.1	3.4	9.5
Onancock town	753	594	350	58.9	244	2.10	2.14	159	67	6.2	3.5	9.7
Onley town	288	217	161	74.2	56	2.31	2.57	71	9	8.6	5.1	17.6
Savageville CDP (part)	9	6	6	100.0	0	1.33	0.00	3	0	0.0	0.0	(X)
Tasley CDP (part)	0	0	0	(X)	0	0.00	0.00	0	0	(X)	(X)	(X)
District 8	2,123	1,572	1,173	74.6	399	2.29	2.45	551	320	5.1	2.2	12.8
Bobtown CDP	143	103	93	90.3	10	1.99	2.60	40	29	5.5	4.1	16.7
Harborton CDP	94	63	54	85.7	9	2.09	2.00	31	22	4.5	5.3	0.0
Keller town	87	68	47	69.1	21	2.45	2.62	19	6	8.1	4.1	16.0
Mappsburg CDP (part)	18	16	13	81.3	3	2.62	3.67	2	1	5.9	7.1	0.0
Melfa town	202	179	137	76.5	42	2.33	2.12	23	6	4.2	1.4	12.2
Pungoteague CDP (part)	100	79	61	77.2	18	2.80	2.61	21	10	4.7	0.0	18.2
Quinby CDP	205	149	110	73.8	39	1.85	2.03	56	37	6.9	3.5	15.2
Savageville CDP (part)	85	69	52	75.4	17	2.46	2.29	16	6	0.0	0.0	0.0
Wachapreague town	230	124	95	76.6	29	1.85	1.93	106	90	3.8	3.0	6.5
District 9	1,758	1,427	1,067	74.8	360	2.34	2.87	331	107	5.6	3.4	11.7
Belle Haven town (part)	214	185	120	64.9	65	2.28	2.65	29	5	6.1	5.5	7.1
Boston CDP	229	181	122	67.4	59	2.55	3.27	48	14	10.1	4.5	20.0
Cats Bridge CDP	122	98	71	72.4	27	2.07	3.04	24	0	3.9	2.7	6.7
Mappsburg CDP (part)	10	9	5	55.6	4	1.60	1.75	1	0	0.0	0.0	0.0
Painter town	113	96	74	77.1	22	2.16	3.14	17	4	4.0	2.6	8.3
Pungoteague CDP (part)	60	51	43	84.3	8	2.60	2.13	9	1	1.9	2.3	0.0
Savage Town CDP	42	33	20	60.6	13	2.00	2.92	9	2	0.0	0.0	0.0
Albemarle County	42,122	38,157	25,061	65.7	13,096	2.53	2.20	3,965	815	4.6	2.3	8.8
Jack Jouett district	6,060	5,363	1,905	35.5	3,458	2.20	2.03	697	70	7.4	2.4	9.9
University of Virginia CDP (part)	1,324	1,240	132	10.6	1,108	1.49	1.73	84	15	4.1	7.0	3.7
Rio district	7,061	6,594	4,110	62.3	2,484	2.37	2.25	467	53	4.4	2.1	8.0
Hollymead CDP (part)	556	522	396	75.9	126	2.46	2.54	34	2	3.5	1.7	8.7
Rivanna district	7,909	7,110	4,791	67.4	2,319	2.61	2.10	799	153	5.1	2.2	10.6
Hollymead CDP (part)	2,453	2,330	1,760	75.5	570	2.77	2.53	123	21	2.3	1.9	3.5
Pantops CDP	1,860	1,566	453	28.9	1,113	2.29	1.73	294	18	12.5	3.3	15.9

Table 11.
Housing Occupancy and Tenure: 2010—Con.

[For information on confidentiality protection, nonsampling error, and definitions, see Selected Appendixes at <www.census.gov/prod/cen2010/cph-1-a.pdf>]

State County County Subdivision Place	Total housing units	Occupied housing units						Vacant housing units				
		Total	Owner occupied		Renter occupied	Average household size		Total	For seasonal, recreational, or occasional use	Vacancy rate		
			Number	Percent of occupied housing units		Owner-occupied units	Renter-occupied units			Available housing	Home-owner	Rental
Albemarle County—Con.												
Rivanna district—Con.												
Piney Mountain CDP	452	428	361	84.3	67	2.59	2.93	24	1	3.8	2.7	9.5
Samuel Miller district	5,626	4,990	4,059	81.3	931	2.60	2.35	636	139	5.3	3.0	14.2
Ivy CDP	378	348	302	86.8	46	2.67	2.17	30	11	2.2	0.7	11.3
University of Virginia CDP (part)	55	49	0	0.0	49	0.00	2.82	6	0	9.3	(X)	9.3
Scottsville district	8,223	7,512	4,981	66.3	2,531	2.55	2.29	711	170	3.5	2.3	5.7
Esmont CDP	243	205	166	81.0	39	2.55	2.67	38	8	6.4	5.7	9.3
Rivanna CDP	780	726	673	92.7	53	2.52	3.04	54	17	3.6	3.2	8.6
Scottsville town (part)	291	266	137	51.5	129	2.18	1.81	25	3	3.3	2.1	4.4
White Hall district	7,243	6,588	5,215	79.2	1,373	2.62	2.40	655	230	2.8	2.1	5.5
Crozet CDP	2,229	2,119	1,677	79.1	442	2.69	2.36	110	11	2.6	2.1	4.5
Free Union CDP	82	74	59	79.7	15	2.46	3.20	8	4	1.3	0.0	6.3
Hollymead CDP (part)	4	3	3	100.0	0	2.00	0.00	1	0	0.0	0.0	(X)
Alleghany County	8,074	6,891	5,349	77.6	1,542	2.36	2.16	1,183	388	3.6	1.8	9.2
Boiling Springs district	1,180	966	838	86.7	128	2.44	2.33	214	90	2.8	2.0	7.8
Clifton Forge East district	1,085	946	684	72.3	262	2.30	2.14	139	14	5.7	2.5	13.1
Clifton Forge town (part)	894	793	549	69.2	244	2.28	2.16	101	10	4.1	2.8	6.9
Clifton Forge West district	1,199	982	548	55.8	434	2.29	2.01	217	19	6.4	4.2	9.2
Clifton Forge town (part)	1,110	908	485	53.4	423	2.26	1.99	202	19	6.8	4.5	9.4
Selma CDP (part)	89	74	63	85.1	11	2.49	2.91	15	0	1.3	1.6	0.0
Covington district	1,157	1,017	738	72.6	279	2.28	2.19	140	41	4.0	1.5	9.9
Callaghan CDP	183	164	94	57.3	70	2.02	1.94	19	4	0.0	0.0	0.0
Falling Spring district	1,177	1,015	903	89.0	112	2.47	2.34	162	87	1.5	0.9	6.6
Jackson River district	1,121	1,005	839	83.5	166	2.39	2.23	116	18	2.3	1.5	6.2
Low Moor CDP	133	117	93	79.5	24	2.24	2.08	16	5	2.4	2.0	4.0
Selma CDP (part)	146	121	104	86.0	17	2.47	2.29	25	1	2.4	1.9	5.6
Sharon district	1,155	960	799	83.2	161	2.32	2.22	195	119	2.0	0.9	7.4
Iron Gate town	183	168	134	79.8	34	2.28	2.44	15	1	1.2	1.5	0.0
Amelia County	5,359	4,821	3,921	81.3	900	2.57	2.77	538	85	2.5	1.9	5.1
District 1	1,115	986	802	81.3	184	2.58	2.80	129	26	2.0	1.5	4.1
District 2	1,113	1,003	839	83.6	164	2.60	2.91	110	16	2.1	1.8	4.1
District 3	997	903	701	77.6	202	2.53	2.72	94	12	2.9	1.7	6.9
Amelia Court House CDP (part)	104	91	56	61.5	35	2.79	2.91	13	2	7.1	3.4	12.5
District 4	1,111	1,012	802	79.2	210	2.58	2.75	99	7	3.3	2.5	6.3
Amelia Court House CDP (part)	315	278	167	60.1	111	2.52	2.89	37	2	5.4	4.0	7.5
District 5	1,023	917	777	84.7	140	2.54	2.64	106	24	2.3	2.2	2.8
Amherst County	13,976	12,560	9,600	76.4	2,960	2.46	2.43	1,416	393	2.9	1.6	6.8
District 1	2,800	2,518	2,014	80.0	504	2.55	2.51	282	52	2.8	1.4	8.2
Madison Heights CDP (part)	650	599	439	73.3	160	2.48	2.42	51	0	2.6	1.1	6.4
District 2	2,811	2,401	1,788	74.5	613	2.41	2.25	410	169	3.5	1.8	8.2
Amherst town	1,032	936	595	63.6	341	2.24	2.13	96	11	5.0	2.8	8.6
District 3	2,844	2,503	2,162	86.4	341	2.51	2.48	341	143	2.4	1.9	5.8
District 4	2,948	2,739	1,993	72.8	746	2.44	2.40	209	16	2.9	1.5	6.3
Madison Heights CDP (part)	1,617	1,524	1,089	71.5	435	2.36	2.28	93	8	2.4	1.4	4.8
District 5	2,573	2,399	1,643	68.5	756	2.37	2.54	174	13	2.7	1.3	5.7
Madison Heights CDP (part)	2,573	2,399	1,643	68.5	756	2.37	2.54	174	13	2.7	1.3	5.7
Appomattox County	6,921	6,033	4,778	79.2	1,255	2.50	2.37	888	219	3.2	2.1	7.2
Appomattox River district	1,332	1,156	965	83.5	191	2.45	2.52	176	57	2.7	2.0	5.9
Pamplin City town (part)	87	74	57	77.0	17	2.60	2.35	13	3	3.8	3.3	5.6
Courthouse district	1,337	1,195	767	64.2	428	2.34	2.24	142	21	4.6	2.3	8.5
Appomattox town	849	753	405	53.8	348	2.24	2.21	96	11	5.5	2.8	8.4
Falling River district	1,451	1,265	1,033	81.7	232	2.51	2.32	186	36	3.4	2.4	7.5
Concord CDP (part)	46	40	35	87.5	5	2.29	2.20	6	0	7.0	7.9	0.0
Piney Mountain district	1,354	1,131	949	83.9	182	2.53	2.66	223	63	2.5	2.0	4.6
Wreck Island district	1,447	1,286	1,064	82.7	222	2.62	2.31	161	42	3.0	1.9	7.7
Concord CDP (part)	52	51	44	86.3	7	2.84	1.57	1	0	0.0	0.0	0.0
Arlington County	105,404	98,050	42,457	43.3	55,593	2.27	1.95	7,354	2,094	3.7	1.4	5.4
Arlington	105,404	98,050	42,457	43.3	55,593	2.27	1.95	7,354	2,094	3.7	1.4	5.4
Arlington CDP	105,404	98,050	42,457	43.3	55,593	2.27	1.95	7,354	2,094	3.7	1.4	5.4
Augusta County	31,194	28,516	23,027	80.8	5,489	2.52	2.38	2,678	772	3.2	1.8	8.5
Beverley Manor district	4,567	4,290	2,898	67.6	1,392	2.49	2.16	277	17	3.7	2.4	6.4
Jolivue CDP	601	571	236	41.3	335	2.40	1.65	30	0	3.9	2.5	4.8
Stuarts Draft CDP (part)	1,193	1,129	660	58.5	469	2.68	2.35	64	3	3.9	1.9	6.6
Verona CDP (part)	1,377	1,297	961	74.1	336	2.45	2.26	80	4	3.3	1.4	8.4
Middle River district	4,623	4,349	3,696	85.0	653	2.56	2.61	274	26	2.4	1.6	6.7
Crimora CDP	920	878	776	88.4	102	2.47	2.83	42	2	2.9	1.8	10.5
Dooms CDP (part)	82	81	36	44.4	45	1.75	1.09	1	0	1.2	0.0	2.2
Grottoes town (part)	2	2	2	100.0	0	3.50	0.00	0	0	0.0	0.0	(X)
Harriston CDP	369	335	283	84.5	52	2.71	2.71	34	0	4.2	3.7	7.1
New Hope CDP	318	299	256	85.6	43	2.61	3.02	19	0	3.2	2.3	8.3
Weyers Cave CDP (part)	898	861	719	83.5	142	2.85	2.81	37	1	1.9	1.4	4.7
North River district	3,994	3,595	2,989	83.1	606	2.56	2.60	399	129	2.8	1.9	6.9
Mount Sidney CDP	288	269	206	76.6	63	2.46	2.48	19	1	3.2	0.5	11.3
Verona CDP (part)	179	160	77	48.1	83	2.38	2.42	19	1	8.5	4.8	11.7

Table 11.
Housing Occupancy and Tenure: 2010—Con.

[For information on confidentiality protection, nonsampling error, and definitions, see Selected Appendixes at <www.census.gov/prod/cen2010/cph-1-a.pdf>]

State County County Subdivision Place	Total housing units	Occupied housing units						Vacant housing units				
		Total	Owner occupied		Renter occupied	Average household size		Total	For seasonal, recreational, or occasional use	Vacancy rate		
			Number	Percent of occupied housing units		Owner-occupied units	Renter-occupied units			Available housing	Home-owner	Rental
Augusta County—Con.												
North River district—Con.												
Weyers Cave CDP (part)	12	9	4	44.4	5	2.75	2.20	3	0	10.0	20.0	0.0
Pastures district	3,983	3,489	2,914	83.5	575	2.47	2.47	494	228	2.4	1.9	4.9
Augusta Springs CDP	122	105	82	78.1	23	2.40	2.61	17	2	3.6	3.5	4.0
Churchville CDP	90	83	59	71.1	24	2.32	2.38	7	3	1.2	0.0	4.0
Craigsville town	450	397	242	61.0	155	2.34	2.30	53	11	4.5	3.5	5.8
Deerfield CDP	78	62	51	82.3	11	2.10	2.27	16	7	3.1	1.9	8.3
Riverheads district	4,156	3,831	3,250	84.8	581	2.50	2.58	325	81	2.3	1.7	5.3
Greenville CDP	259	243	213	87.7	30	2.38	2.33	16	0	2.8	2.7	3.2
Middlebrook CDP	101	87	73	83.9	14	2.40	2.71	14	2	5.4	1.4	22.2
Stuarts Draft CDP (part)	424	398	345	86.7	53	2.59	2.64	26	3	2.7	1.7	8.6
South River district	4,731	4,172	3,471	83.2	701	2.55	2.32	559	246	4.6	1.8	16.2
Lyndhurst CDP	633	600	510	85.0	90	2.49	2.43	33	5	2.4	1.0	9.9
Sherando CDP	310	275	230	83.6	45	2.50	2.51	35	15	2.8	0.4	13.5
Stuarts Draft CDP (part)	2,345	2,147	1,696	79.0	451	2.56	2.18	198	4	6.6	2.4	19.5
Wintergreen CDP (part)	172	10	10	100.0	0	1.90	0.00	162	162	0.0	0.0	(X)
Wayne district	5,140	4,790	3,809	79.5	981	2.49	2.25	350	45	3.9	1.7	11.5
Dooms CDP (part)	547	503	415	82.5	88	2.38	2.59	44	9	2.3	0.9	8.3
Fishersville CDP	3,077	2,862	2,141	74.8	721	2.51	2.23	215	18	4.9	2.1	12.3
Bath County	3,270	2,162	1,596	73.8	566	2.29	1.82	1,108	774	5.4	2.7	12.4
Cedar Creek district	730	509	265	52.1	244	2.25	1.43	221	125	10.3	6.6	14.0
Hot Springs CDP (part)	538	381	201	52.8	180	2.29	1.38	157	87	11.2	6.5	15.9
Millboro district	650	415	340	81.9	75	2.33	2.25	235	166	3.0	0.9	11.6
Valley Springs district	464	382	304	79.6	78	2.39	1.95	82	37	4.0	2.9	8.2
Hot Springs CDP (part)	33	15	10	66.7	5	1.90	2.00	18	15	6.3	9.1	0.0
Warm Springs district	630	389	296	76.1	93	2.11	2.12	241	179	6.0	2.0	16.8
Warm Springs CDP	108	66	45	68.2	21	1.78	2.05	42	24	13.0	6.1	25.0
Williamsville district	796	467	391	83.7	76	2.33	2.14	329	267	2.5	1.8	6.1
Bedford County	31,937	27,465	23,231	84.6	4,234	2.51	2.39	4,472	1,824	3.6	2.4	9.6
Blue Ridge district	6,708	6,098	5,189	85.1	909	2.41	2.46	610	123	3.2	1.7	10.9
Montvale CDP	328	297	246	82.8	51	2.32	2.49	31	5	2.9	0.4	13.3
Center district	4,049	3,722	3,166	85.1	556	2.52	2.47	327	56	2.3	1.5	6.8
Jefferson district	9,608	9,041	7,702	85.2	1,339	2.70	2.25	567	72	3.2	2.5	7.0
Forest CDP	3,922	3,699	2,927	79.1	772	2.57	2.04	223	26	3.6	3.1	5.4
Lakes district	8,103	5,598	4,668	83.4	930	2.36	2.49	2,505	1,417	6.1	4.0	15.3
Peaks district	3,469	3,006	2,506	83.4	500	2.37	2.34	463	156	2.4	1.7	6.0
Big Island CDP	153	130	110	84.6	20	2.21	3.00	23	3	4.4	4.3	4.8
Bland County	3,265	2,566	2,163	84.3	403	2.41	2.28	699	343	2.6	2.2	4.7
District 1	1,012	740	614	83.0	126	2.40	2.38	272	175	3.0	2.5	5.3
District 2	915	742	627	84.5	115	2.41	2.11	173	74	2.5	1.7	6.5
Bland CDP	222	186	136	73.1	50	2.25	2.06	36	4	3.0	2.1	5.7
District 3	523	439	386	87.9	53	2.52	2.19	84	33	1.6	1.3	3.6
District 4	815	645	536	83.1	109	2.35	2.39	170	61	3.0	3.0	2.7
Botetourt County	14,562	13,126	11,232	85.6	1,894	2.55	2.26	1,436	458	2.7	1.9	7.0
Amsterdam district	3,278	3,022	2,540	84.1	482	2.55	2.17	256	28	2.7	2.1	5.4
Cloverdale CDP (part)	208	189	141	74.6	48	2.20	1.83	19	0	4.0	1.4	10.9
Daleville CDP	1,154	1,053	836	79.4	217	2.53	1.71	101	6	2.5	1.8	4.9
Hollins CDP (part)	72	67	47	70.1	20	2.34	2.10	5	2	1.4	0.0	4.8
Troutville town	226	194	142	73.2	52	2.08	2.60	32	1	5.7	5.9	5.4
Blue Ridge district	2,506	2,371	2,148	90.6	223	2.64	2.23	135	8	2.4	1.8	7.9
Blue Ridge CDP	1,269	1,208	1,093	90.5	115	2.60	2.14	61	3	2.3	1.8	6.5
Laymantown CDP (part)	783	746	711	95.3	35	2.65	2.54	37	4	2.0	2.1	0.0
Buchanan district	3,080	2,655	2,168	81.7	487	2.41	2.23	425	122	3.6	2.2	9.5
Buchanan town	608	531	397	74.8	134	2.21	2.23	77	19	4.1	2.4	8.8
Fincastle district	3,189	2,686	2,284	85.0	402	2.48	2.30	503	296	2.3	1.5	6.3
Fincastle town	143	125	80	64.0	45	2.10	1.93	18	2	7.4	7.0	8.2
Valley district	2,509	2,392	2,092	87.5	300	2.65	2.42	117	4	2.2	1.6	5.9
Cloverdale CDP (part)	1,128	1,084	939	86.6	145	2.57	2.14	44	1	2.6	2.0	6.4
Laymantown CDP (part)	4	3	2	66.7	1	2.50	3.00	1	0	25.0	33.3	0.0
Brunswick County	8,166	6,366	4,642	72.9	1,724	2.37	2.46	1,800	811	3.1	1.8	6.6
Meherrin district	2,095	1,404	1,129	80.4	275	2.29	2.45	691	490	3.4	3.0	5.2
Brodnax town (part)	117	98	73	74.5	25	2.48	2.88	19	2	5.8	5.2	7.4
Ebony CDP	85	66	49	74.2	17	2.37	2.65	19	6	2.9	0.0	10.5
Gasburg CDP (part)	489	183	161	88.0	22	1.98	2.36	306	280	5.6	5.3	8.3
Powellton district	1,589	1,235	956	77.4	279	2.42	2.51	354	160	3.0	0.9	9.6
Gasburg CDP (part)	147	60	51	85.0	9	1.80	2.00	87	80	6.2	3.8	16.7
Red Oak district	1,599	1,287	923	71.7	364	2.32	2.43	312	82	3.0	1.7	6.1
Alberta town (part)	162	131	87	66.4	44	2.30	2.23	31	5	9.6	5.4	16.7
Warfield CDP (part)	11	7	5	71.4	2	2.20	1.50	4	0	12.5	0.0	33.3
Sturgeon district	1,521	1,264	894	70.7	370	2.50	2.48	257	53	2.8	1.6	5.6
Alberta town (part)	0	0	0	(X)	0	0.00	0.00	0	0	(X)	(X)	(X)
Warfield CDP (part)	50	42	29	69.0	13	2.45	2.31	8	0	4.5	6.5	0.0
Totaro district	1,362	1,176	740	62.9	436	2.32	2.44	186	26	3.4	1.5	6.6
Alberta town (part)	1	0	0	(X)	0	0.00	0.00	1	0	(X)	(X)	(X)
Lawrenceville town	538	467	203	43.5	264	2.09	2.44	71	8	5.4	1.9	8.0

Table 11.
Housing Occupancy and Tenure: 2010—Con.

[For information on confidentiality protection, nonsampling error, and definitions, see Selected Appendixes at <www.census.gov/prod/cen2010/cph-1-a.pdf>]

State County County Subdivision Place	Total housing units	Occupied housing units						Vacant housing units				
		Total	Owner occupied		Renter occupied	Average household size		Total	For seasonal, recreational, or occasional use	Vacancy rate		
			Number	Percent of occupied housing units		Owner-occupied units	Renter-occupied units			Available housing	Home-owner	Rental
Buchanan County	11,576	9,968	7,991	80.2	1,977	2.35	2.11	1,608	172	3.0	1.2	9.8
Garden district	1,591	1,365	1,132	82.9	233	2.36	2.22	226	31	2.9	0.8	11.8
Hurricane district	1,763	1,483	1,218	82.1	265	2.33	2.20	280	32	2.8	1.4	8.5
Knox district	1,650	1,468	1,246	84.9	222	2.40	2.07	182	13	1.7	0.9	5.9
North Grundy district	1,772	1,541	1,131	73.4	410	2.35	1.94	231	23	4.3	1.8	10.4
Grundy town (part)	54	46	32	69.6	14	2.03	2.00	8	0	9.8	8.6	12.5
Prater district	1,583	1,364	1,124	82.4	240	2.34	2.29	219	20	3.1	1.2	11.0
Vansant CDP (part)	23	20	17	85.0	3	1.94	2.00	3	0	4.8	0.0	25.0
Rock Lick district	1,739	1,503	1,316	87.6	187	2.39	2.44	236	34	2.6	1.3	11.2
South Grundy district	1,478	1,244	824	66.2	420	2.22	1.93	234	19	3.9	0.8	9.5
Grundy town (part)	411	346	199	57.5	147	2.26	1.72	65	5	5.7	1.0	11.4
Vansant CDP (part)	259	211	128	60.7	83	2.09	1.98	48	4	7.0	0.0	16.2
Buckingham County	7,244	5,965	4,525	75.9	1,440	2.50	2.43	1,279	333	3.3	2.0	7.0
District 1	1,097	913	687	75.2	226	2.52	2.35	184	42	3.4	1.6	8.3
District 2	574	491	320	65.2	171	2.52	2.27	83	11	5.4	3.3	9.0
Dillwyn town	197	168	88	52.4	80	2.35	2.30	29	4	5.6	5.3	5.9
District 3	1,137	955	736	77.1	219	2.49	2.54	182	48	2.7	2.3	4.3
District 4	1,130	933	652	69.9	281	2.41	2.40	197	56	3.8	2.2	7.2
Buckingham Courthouse CDP	72	53	34	64.2	19	2.47	2.58	19	2	6.9	7.9	5.0
District 5	1,406	1,079	853	79.1	226	2.50	2.25	327	90	2.1	1.3	5.0
Yogaville CDP	141	111	62	55.9	49	1.89	1.39	30	9	3.5	0.0	7.5
District 6	1,355	1,127	923	81.9	204	2.55	2.68	228	62	4.1	2.8	9.2
District 7	545	467	354	75.8	113	2.55	2.55	78	24	2.1	0.8	5.8
Campbell County	24,769	22,441	16,768	74.7	5,673	2.47	2.28	2,328	231	3.8	1.9	9.1
Altavista district	3,620	3,180	2,362	74.3	818	2.39	2.28	440	57	4.0	2.1	9.1
Altavista town	1,669	1,476	937	63.5	539	2.26	2.28	193	6	6.1	3.3	10.6
Brookneal district	3,388	2,870	2,209	77.0	661	2.43	2.42	518	68	4.0	2.3	9.1
Brookneal town	567	463	302	65.2	161	2.21	2.50	104	8	8.1	3.5	15.5
Concord district	3,918	3,581	2,721	76.0	860	2.42	2.35	337	21	4.0	2.0	9.6
Concord CDP (part)	521	491	409	83.3	82	2.48	2.65	30	0	2.8	1.4	8.9
Rustburg district	3,422	3,105	2,546	82.0	559	2.55	2.50	317	28	3.2	1.8	9.3
Rustburg CDP	584	507	361	71.2	146	2.58	2.45	77	1	6.2	2.2	14.9
Seneca district	3,329	3,014	2,396	79.5	618	2.49	2.45	315	29	4.0	1.8	11.8
Sunburst district	3,815	3,623	2,253	62.2	1,370	2.46	2.12	192	13	3.2	1.4	5.9
Timberlake CDP (part)	2,519	2,379	1,301	54.7	1,078	2.37	2.16	140	11	3.5	1.7	5.6
Timberlake district	3,277	3,068	2,281	74.3	787	2.55	2.07	209	15	4.3	1.6	11.3
Timberlake CDP (part)	2,968	2,790	2,135	76.5	655	2.53	2.09	178	15	3.9	1.7	10.5
Caroline County	11,729	10,456	8,503	81.3	1,953	2.66	2.79	1,273	346	3.3	2.4	6.8
Bowling Green district	1,979	1,766	1,344	76.1	422	2.59	2.49	213	60	2.6	1.6	5.5
Bowling Green town (part)	437	400	228	57.0	172	2.50	1.98	37	4	4.1	3.0	5.5
Madison district	4,047	3,547	2,983	84.1	564	2.71	3.06	500	208	3.9	3.2	7.5
Lake Caroline CDP	1,035	864	746	86.3	118	2.51	3.31	171	110	4.2	3.0	11.2
Lake Land'Or CDP	1,639	1,456	1,251	85.9	205	2.84	3.26	183	68	4.1	3.8	5.5
Mattaponi district	2,018	1,827	1,463	80.1	364	2.70	2.83	191	18	3.1	2.2	6.4
Bowling Green town (part)	45	40	32	80.0	8	2.09	2.25	5	0	7.0	5.9	11.1
Port Royal district	1,787	1,599	1,260	78.8	339	2.59	2.71	188	33	3.2	1.6	8.8
Port Royal town	75	60	36	60.0	24	2.08	2.13	15	2	12.7	2.6	25.0
Reedy Church district	1,898	1,717	1,453	84.6	264	2.61	2.76	181	27	2.9	2.5	5.4
Carroll County	16,569	12,831	9,955	77.6	2,876	2.33	2.27	3,738	1,994	4.2	2.3	10.2
Fancy Gap district	3,099	2,218	1,772	79.9	446	2.31	2.21	881	556	4.5	2.2	12.5
Cana CDP	624	556	418	75.2	138	2.27	2.21	68	9	2.6	1.6	5.4
Fancy Gap CDP (part)	23	10	8	80.0	2	2.13	1.50	13	9	9.1	11.1	0.0
Laurel Fork district	3,008	2,061	1,641	79.6	420	2.32	2.03	947	569	4.7	3.0	10.9
Fancy Gap CDP (part)	66	47	32	68.1	15	2.72	2.13	19	6	9.6	8.6	11.8
Hillsville town (part)	334	289	165	57.1	124	2.20	1.52	45	8	6.4	2.3	11.3
Pine Creek district	1,964	1,579	1,245	78.8	334	2.36	2.28	385	191	3.8	1.6	11.4
Hillsville town (part)	337	282	192	68.1	90	2.19	2.18	55	3	10.7	2.0	25.0
Piper Gap district	4,217	3,367	2,592	77.0	775	2.32	2.35	850	434	3.7	2.1	8.8
Fancy Gap CDP (part)	63	44	35	79.5	9	2.20	2.33	19	8	8.2	5.3	18.2
Hillsville town (part)	293	246	142	57.7	104	2.36	2.35	47	11	8.6	4.1	14.0
Woodlawn CDP (part)	393	361	282	78.1	79	2.29	2.35	32	9	1.9	1.1	4.8
Sulphur Springs district	4,281	3,606	2,705	75.0	901	2.34	2.34	675	244	4.3	2.5	9.5
Hillsville town (part)	510	429	191	44.5	238	2.12	2.00	81	11	10.9	6.8	13.9
Woodlawn CDP (part)	624	547	397	72.6	150	2.36	2.26	77	19	2.1	2.2	1.9
Charles City County	3,229	2,955	2,448	82.8	507	2.48	2.33	274	63	1.7	1.1	4.2
District 1	1,159	1,072	888	82.8	184	2.43	2.17	87	15	2.2	1.5	5.1
District 2	954	886	760	85.8	126	2.57	2.44	68	5	1.7	1.2	4.4
Charles City CDP (part)	17	15	10	66.7	5	2.00	2.00	2	1	6.3	9.1	0.0
District 3	1,116	997	800	80.2	197	2.45	2.41	119	43	1.2	0.6	3.3
Charles City CDP (part)	50	42	29	69.0	13	2.28	2.85	8	3	0.0	0.0	0.0
Charlotte County	6,273	5,109	3,797	74.3	1,312	2.43	2.42	1,164	266	2.9	2.3	4.9
Bacon district	1,364	1,079	829	76.8	250	2.41	2.45	285	62	2.4	1.2	6.4
Central district	859	716	520	72.6	196	2.50	2.20	143	16	3.9	2.2	8.0
Drakes Branch town	267	229	143	62.4	86	2.45	2.08	38	5	5.0	4.6	5.5
Madison district	1,280	1,029	792	77.0	237	2.62	2.57	251	63	3.2	2.5	5.5

Table 11.
Housing Occupancy and Tenure: 2010—Con.

[For information on confidentiality protection, nonsampling error, and definitions, see Selected Appendixes at <www.census.gov/prod/cen2010/cph-1-a.pdf>]

State County County Subdivision Place	Total housing units	Occupied housing units						Vacant housing units				
		Total	Owner occupied		Renter occupied	Average household size		Total	For seasonal, recreational, or occasional use	Vacancy rate		
			Number	Percent of occupied housing units		Owner-occupied units	Renter-occupied units			Available housing	Home-owner	Rental
Charlotte County—Con.												
Madison district—Con.												
Charlotte Court House town (part)	91	69	43	62.3	26	2.23	2.77	22	5	10.4	8.5	13.3
Midway district	368	298	232	77.9	66	2.47	2.97	70	18	2.3	2.1	2.9
Roanoke district	1,025	816	657	80.5	159	2.30	2.34	209	57	3.2	3.4	2.5
Charlotte Court House town (part)	64	58	47	81.0	11	2.28	3.18	6	3	1.7	2.1	0.0
Phenix town	117	101	79	78.2	22	2.20	2.36	16	1	4.7	6.0	0.0
Walton district	1,377	1,171	767	65.5	404	2.31	2.37	206	50	2.6	2.2	3.3
Charlotte Court House town (part)	75	60	46	76.7	14	2.48	2.57	15	4	3.2	4.2	0.0
Keysville town	401	353	164	46.5	189	2.25	2.16	48	9	4.1	4.0	4.1
Chesterfield County	122,555	115,680	89,603	77.5	26,077	2.73	2.58	6,875	398	3.8	1.9	10.1
Bermuda district	26,733	24,838	17,136	69.0	7,702	2.74	2.55	1,895	125	5.0	1.9	11.2
Bellwood CDP	2,705	2,476	1,340	54.1	1,136	2.63	2.49	229	18	5.8	3.0	8.9
Bensley CDP (part)	2,000	1,777	661	37.2	1,116	2.67	2.72	223	1	8.2	3.5	10.8
Chester CDP	8,320	7,985	5,789	72.5	2,196	2.68	2.48	335	29	2.6	1.4	5.5
Enon CDP	1,626	1,390	985	70.9	405	2.58	2.29	236	25	8.5	2.5	20.4
Meadowbrook CDP (part)	931	755	102	13.5	653	2.32	2.76	176	0	18.3	3.8	20.2
Clover Hill district	21,901	21,003	17,544	83.5	3,459	2.60	2.82	898	56	2.7	2.0	6.2
Brandermill CDP (part)	4,756	4,564	3,613	79.2	951	2.57	2.35	192	19	2.7	1.8	5.7
Manchester CDP (part)	2,191	2,101	1,837	87.4	264	2.55	3.14	90	7	2.4	1.7	6.7
Rockwood CDP	3,423	3,284	2,938	89.5	346	2.48	3.24	139	7	2.7	2.3	6.0
Dale district	22,478	21,304	16,402	77.0	4,902	2.72	2.95	1,174	30	3.7	2.1	8.5
Bensley CDP (part)	381	357	249	69.7	108	2.67	3.08	24	0	5.5	2.4	12.1
Meadowbrook CDP (part)	6,172	5,830	4,640	79.6	1,190	2.69	3.15	342	10	3.8	2.5	8.7
Matoaca district	27,055	25,697	21,133	82.2	4,564	2.87	2.53	1,358	111	2.9	1.7	7.9
Brandermill CDP (part)	991	860	70	8.1	790	2.17	1.89	131	18	10.7	4.1	11.3
Ettrick CDP	1,746	1,551	900	58.0	651	2.42	2.70	195	22	5.3	3.8	7.4
Matoaca CDP	991	916	697	76.1	219	2.50	3.03	75	2	3.0	2.1	6.0
Woodlake CDP	2,688	2,579	2,235	86.7	344	2.84	2.81	109	7	2.9	1.5	11.3
Midlothian district	24,388	22,838	17,388	76.1	5,450	2.67	2.19	1,550	76	4.9	1.7	13.8
Bon Air CDP	7,017	6,590	5,035	76.4	1,555	2.50	2.14	427	15	4.4	1.9	11.5
Manchester CDP (part)	2,630	2,261	924	40.9	1,337	2.29	2.35	369	9	11.8	1.9	17.6
Clarke County	6,235	5,509	4,156	75.4	1,353	2.57	2.28	726	223	3.5	2.5	6.2
Berryville district	1,500	1,370	844	61.6	526	2.59	1.99	130	7	4.5	2.5	7.5
Berryville town (part)	1,500	1,370	844	61.6	526	2.59	1.99	130	7	4.5	2.5	7.5
Buckmarsh district	1,217	1,084	845	78.0	239	2.64	2.38	133	55	2.8	2.2	4.8
Berryville town (part)	230	214	136	63.6	78	3.06	2.44	16	1	2.7	2.1	3.7
Shenandoah Retreat CDP	270	229	205	89.5	24	2.33	1.67	41	20	5.4	3.8	17.2
Millwood district	1,291	1,079	860	79.7	219	2.43	2.45	212	88	3.8	2.8	7.4
Berryville town (part)	33	29	27	93.1	2	3.15	5.50	4	0	6.5	3.6	33.3
Russell district	1,038	955	816	85.4	139	2.68	2.87	83	28	2.3	2.3	2.8
Berryville town (part)	41	40	40	100.0	0	3.50	0.00	1	1	0.0	0.0	(X)
White Post district	1,189	1,021	791	77.5	230	2.54	2.30	168	45	3.4	2.9	5.3
Boyce town	252	216	163	75.5	53	2.75	2.66	36	1	5.5	4.5	8.6
Shenandoah Farms CDP (part)	17	15	13	86.7	2	2.23	1.00	2	0	0.0	0.0	0.0
Craig County	2,809	2,183	1,745	79.9	438	2.43	2.13	626	364	3.0	1.7	7.9
Craig City district	511	434	335	77.2	99	2.52	2.39	77	33	3.5	2.9	5.7
Craig Creek district	506	415	363	87.5	52	2.47	2.06	91	62	1.2	0.8	3.6
New Castle district	527	463	304	65.7	159	2.41	1.78	64	10	4.3	1.6	9.1
New Castle town	84	67	33	49.3	34	2.27	2.29	17	5	5.6	2.9	8.1
Potts Mountain district	745	446	385	86.3	61	2.36	2.49	299	233	2.6	1.5	8.7
Simmonsville district	520	425	358	84.2	67	2.42	2.28	95	26	3.2	1.6	10.5
Culpeper County	17,657	16,231	11,608	71.5	4,623	2.77	2.76	1,426	177	3.8	2.0	7.9
Catalpa district	2,275	2,095	1,643	78.4	452	2.75	2.59	180	16	3.9	2.1	9.7
Cedar Mountain district	1,817	1,615	1,168	72.3	447	2.66	2.39	202	23	6.5	1.6	17.2
East Fairfax district	2,862	2,641	1,100	41.7	1,541	2.80	2.56	221	6	5.4	3.8	6.5
Culpeper town (part)	2,862	2,641	1,100	41.7	1,541	2.80	2.56	221	6	5.4	3.8	6.5
Jefferson district	2,368	2,245	2,003	89.2	242	2.87	2.85	123	23	1.7	1.4	4.3
Salem district	2,563	2,357	2,026	86.0	331	2.66	2.86	206	53	2.6	1.9	6.5
Stevensburg district	2,363	2,147	1,729	80.5	418	2.83	3.11	216	35	2.1	1.2	5.8
West Fairfax district	3,409	3,131	1,939	61.9	1,192	2.79	3.04	278	21	4.3	2.6	6.9
Culpeper town (part)	3,409	3,131	1,939	61.9	1,192	2.79	3.04	278	21	4.3	2.6	6.9
Cumberland County	4,626	3,980	2,992	75.2	988	2.49	2.60	646	186	2.7	2.1	4.4
District 1	957	765	614	80.3	151	2.46	2.64	192	96	2.3	1.9	3.8
District 2	968	823	645	78.4	178	2.54	2.88	145	39	3.2	1.7	8.2
District 3	847	745	586	78.7	159	2.69	2.55	102	8	2.1	1.3	4.7
Cumberland CDP	178	150	102	68.0	48	2.39	2.73	28	0	5.0	3.8	7.5
District 4	914	788	629	79.8	159	2.47	2.85	126	31	3.1	2.3	5.8
District 5	940	859	518	60.3	341	2.24	2.35	81	12	2.6	3.2	1.7
Farmville town (part)	274	257	78	30.4	179	1.87	2.13	17	0	2.3	6.0	0.6
Dickenson County	7,579	6,590	5,321	80.7	1,269	2.41	2.17	989	154	2.6	1.0	8.7
Clintwood district	1,537	1,370	1,066	77.8	304	2.35	2.15	167	26	2.5	0.6	8.8
Clintwood town (part)	417	379	258	68.1	121	2.17	1.91	38	8	2.0	0.8	4.6
Ervinton district	1,401	1,167	961	82.3	206	2.41	2.22	234	21	3.0	1.3	10.3
Clinchco town	197	148	104	70.3	44	2.22	2.41	49	6	4.4	0.9	11.5

Table 11.
Housing Occupancy and Tenure: 2010—Con.

[For information on confidentiality protection, nonsampling error, and definitions, see Selected Appendixes at <www.census.gov/prod/cen2010/cph-1-a.pdf>]

State County County Subdivision Place	Total housing units	Occupied housing units						Vacant housing units				
		Total	Owner occupied		Renter occupied	Average household size		Total	For seasonal, recreational, or occasional use	Vacancy rate		
			Number	Percent of occupied housing units		Owner-occupied units	Renter-occupied units			Available housing	Home-owner	Rental
Dickenson County—Con.												
Kenady district	1,564	1,371	1,172	85.5	199	2.48	2.25	193	37	2.2	0.9	9.0
Dante CDP (part)	53	36	32	88.9	4	2.25	2.75	17	1	0.0	0.0	0.0
Sand Lick district	1,552	1,363	1,077	79.0	286	2.43	2.21	189	22	2.8	0.6	10.1
Haysi town	128	108	87	80.6	21	2.17	2.52	20	0	5.2	2.2	16.0
Willis district	1,525	1,319	1,045	79.2	274	2.35	2.07	206	48	2.4	1.6	5.5
Clintwood town (part)	293	261	170	65.1	91	2.23	1.82	32	4	3.7	4.5	2.1
Dinwiddie County	11,422	10,504	8,104	77.2	2,400	2.56	2.66	918	98	3.0	1.4	8.3
District 1	2,297	2,087	1,689	80.9	398	2.52	2.65	210	31	3.9	1.0	14.6
District 2	2,300	2,184	1,775	81.3	409	2.66	3.06	116	12	2.0	1.3	4.9
District 3	2,275	2,080	1,372	66.0	708	2.50	2.46	195	7	4.7	1.9	9.7
District 4	2,231	2,045	1,598	78.1	447	2.51	2.55	186	19	2.0	1.2	4.8
District 5	2,319	2,108	1,670	79.2	438	2.56	2.72	211	29	2.6	1.6	6.3
McKenney town	215	186	119	64.0	67	2.33	2.69	29	1	4.6	3.2	6.9
Essex County	5,757	4,517	3,238	71.7	1,279	2.43	2.42	1,240	674	4.1	2.4	8.0
Central district	1,416	1,230	926	75.3	304	2.41	2.51	186	72	3.9	2.3	8.3
North district	1,194	1,038	849	81.8	189	2.66	2.64	156	37	2.2	1.4	6.0
South district	1,692	1,031	847	82.2	184	2.36	2.60	661	442	5.9	2.5	18.5
Tappahannock district	1,455	1,218	616	50.6	602	2.23	2.24	237	123	4.3	3.9	4.7
Tappahannock town	1,131	986	425	43.1	561	2.26	2.21	145	48	4.5	4.3	4.7
Fairfax County	407,998	391,627	272,233	69.5	119,394	2.77	2.68	16,371	2,062	2.4	1.1	5.1
Braddock district	31,866	30,983	24,502	79.1	6,481	2.87	3.22	883	68	1.6	0.7	4.6
Annandale CDP (part)	5,525	5,325	2,469	46.4	2,856	2.67	3.05	200	14	1.9	1.0	2.7
Burke CDP (part)	3,535	3,465	3,023	87.2	442	2.93	3.65	70	2	1.1	0.8	3.5
Burke Centre CDP (part)	2,659	2,595	2,088	80.5	507	2.63	2.88	64	6	1.6	0.8	4.7
Fairfax Station CDP (part)	2,097	2,066	1,831	88.6	235	2.85	3.46	31	4	0.7	0.6	1.3
George Mason CDP	1,730	1,578	1,332	84.4	246	2.99	3.20	152	1	7.9	1.5	31.7
Kings Park CDP	1,453	1,429	1,269	88.8	160	2.95	3.61	24	0	0.8	0.9	0.6
Kings Park West CDP	4,439	4,345	3,769	86.7	576	2.94	3.65	94	13	1.2	0.6	4.8
Long Branch CDP	2,652	2,602	2,271	87.3	331	2.98	2.47	50	2	0.7	0.2	4.0
North Springfield CDP	2,480	2,409	1,738	72.1	671	2.88	3.39	71	6	1.1	0.7	2.2
Ravensworth CDP	857	828	731	88.3	97	2.92	3.45	29	6	0.8	0.7	2.0
Springfield CDP (part)	506	488	430	88.1	58	3.00	3.76	18	3	2.0	0.9	9.4
Wakefield CDP	3,931	3,851	3,550	92.2	301	2.85	3.77	80	11	0.7	0.6	1.9
Dranesville district	40,285	38,767	30,681	79.1	8,086	2.93	2.96	1,518	233	1.8	1.1	4.4
Dranesville CDP (part)	3,599	3,522	3,242	92.0	280	3.12	3.11	77	6	1.4	0.6	9.9
Great Falls CDP	5,179	4,977	4,686	94.2	291	3.10	3.02	202	29	1.3	1.2	3.3
Herndon town	7,813	7,472	4,558	61.0	2,914	3.04	3.23	341	30	3.0	1.4	5.3
Idylwood CDP (part)	285	273	174	63.7	99	1.54	2.05	12	3	1.8	0.0	4.8
McLean CDP	17,756	17,063	14,578	85.4	2,485	2.81	2.74	693	142	1.4	1.0	3.6
McNair CDP (part)	0	0	0	(X)	0	0.00	0.00	0	0	(X)	(X)	(X)
Pimmit Hills CDP	2,324	2,231	1,498	67.1	733	2.79	2.62	93	7	2.4	1.4	4.3
Reston CDP (part)	330	320	266	83.1	54	2.44	2.72	10	3	0.6	0.4	1.8
Wolf Trap CDP (part)	1,019	995	937	94.2	58	3.04	3.69	24	7	0.8	0.5	4.9
Hunter Mill district	52,569	50,455	34,157	67.7	16,298	2.59	2.40	2,114	375	2.4	1.0	5.0
Dranesville CDP (part)	296	293	287	98.0	6	3.23	3.00	3	1	0.7	0.7	0.0
Floris CDP (part)	2,469	2,455	2,336	95.2	119	3.28	3.47	14	0	0.4	0.3	2.5
Franklin Farm CDP (part)	1,722	1,705	1,618	94.9	87	3.12	3.49	17	1	0.5	0.4	2.2
McNair CDP (part)	7,823	7,354	2,452	33.3	4,902	2.55	2.30	469	69	4.5	0.6	6.4
Oakton CDP (part)	1,493	1,444	1,004	69.5	440	2.79	2.80	49	3	1.8	0.9	3.7
Reston CDP (part)	26,457	25,202	16,371	65.0	8,831	2.25	2.32	1,255	253	2.7	1.4	5.0
Tysons Corner CDP (part)	1,400	1,353	691	51.1	662	2.52	2.00	47	11	1.7	0.6	2.8
Vienna town (part)	5,642	5,484	4,462	81.4	1,022	2.74	3.26	158	20	1.4	1.2	2.0
Wolf Trap CDP (part)	4,342	4,255	4,066	95.6	189	3.06	3.41	87	15	0.7	0.6	2.5
Lee district	48,863	46,855	30,091	64.2	16,764	2.76	2.69	2,008	179	2.5	1.3	4.6
Franconia CDP	7,627	7,398	5,434	73.5	1,964	2.48	2.44	229	25	1.8	1.0	3.7
Groveton CDP (part)	4,132	3,942	1,800	45.7	2,142	2.62	2.83	190	13	3.6	1.0	5.7
Hayfield CDP	1,465	1,439	1,263	87.8	176	2.61	3.44	26	2	0.8	0.6	1.7
Huntington CDP (part)	1,010	973	613	63.0	360	2.54	2.69	37	6	1.7	1.4	2.2
Hybla Valley CDP (part)	2,385	2,287	1,176	51.4	1,111	2.96	3.17	98	6	3.3	1.8	4.9
Kingstowne CDP	7,048	6,746	4,404	65.3	2,342	2.37	2.19	302	42	2.5	1.2	4.9
Lincolnia CDP (part)	0	0	0	(X)	0	0.00	0.00	0	0	(X)	(X)	(X)
Newington CDP (part)	768	747	552	73.9	195	2.94	3.18	21	3	1.2	0.5	3.0
Rose Hill CDP	7,447	7,179	5,495	76.5	1,684	2.83	2.73	268	25	2.1	1.1	5.1
Springfield CDP (part)	9,488	9,091	5,444	59.9	3,647	3.19	2.61	397	33	2.2	1.1	3.9
Woodlawn CDP	7,491	7,051	3,908	55.4	3,143	2.92	2.97	440	24	3.7	2.7	4.9
Mason district	40,818	38,879	22,943	59.0	15,936	2.63	2.95	1,939	171	3.1	1.0	6.0
Annandale CDP (part)	8,539	8,224	5,585	67.9	2,639	2.85	2.96	315	22	1.7	0.9	3.4
Bailey's Crossroads CDP	9,682	8,885	4,042	45.5	4,843	2.16	3.04	797	60	6.8	0.9	11.2
Lake Barcroft CDP	3,731	3,587	2,685	74.9	902	2.61	2.81	144	19	1.8	1.0	4.2
Lincolnia CDP (part)	8,555	8,214	4,549	55.4	3,665	2.61	3.00	341	37	2.3	1.1	3.9
Mantua CDP (part)	249	245	229	93.5	16	2.81	4.00	4	0	1.2	0.9	5.9
Seven Corners CDP	3,767	3,613	1,304	36.1	2,309	2.31	2.68	154	13	2.8	1.1	3.7
Springfield CDP (part)	636	615	480	78.0	135	3.16	2.66	21	0	1.7	0.2	6.9
West Falls Church CDP (part)	4,701	4,558	3,180	69.8	1,378	2.86	2.97	143	18	1.2	1.1	1.4
Woodburn CDP (part)	958	938	889	94.8	49	2.83	3.71	20	2	0.3	0.3	0.0
Mount Vernon district	42,009	39,826	26,126	65.6	13,700	2.69	2.57	2,183	236	2.8	1.4	5.3
Belle Haven CDP	3,240	3,077	2,243	72.9	834	2.16	1.98	163	30	2.1	1.5	3.8

Table 11.
Housing Occupancy and Tenure: 2010—Con.

[For information on confidentiality protection, nonsampling error, and definitions, see Selected Appendixes at <www.census.gov/prod/cen2010/cph-1-a.pdf>]

State County County Subdivision Place	Total housing units	Occupied housing units						Vacant housing units				
		Total	Owner occupied		Renter occupied	Average household size		Total	For seasonal, recreational, or occasional use	Vacancy rate		
			Number	Percent of occupied housing units		Owner-occupied units	Renter-occupied units			Available housing	Home-owner	Rental
Fairfax County—Con.												
Mount Vernon district—Con.												
Crosspointe CDP (part)	419	410	376	91.7	34	3.33	3.59	9	2	0.5	0.5	0.0
Fort Belvoir CDP	2,018	1,777	5	0.3	1,772	5.60	3.80	241	2	2.6	0.0	2.6
Fort Hunt CDP	6,113	5,951	5,509	92.6	442	2.63	3.25	162	18	1.1	1.1	1.1
Groveton CDP (part)	1,502	1,403	1,072	76.4	331	2.73	2.50	99	3	4.5	1.8	12.4
Huntington CDP (part)	5,399	4,831	1,915	39.6	2,916	1.93	1.73	568	108	6.2	5.3	6.8
Hybla Valley CDP (part)	3,675	3,481	1,215	34.9	2,266	2.67	2.40	194	10	4.3	1.7	5.7
Laurel Hill CDP	2,312	2,259	1,924	85.2	335	3.01	3.20	53	1	1.1	0.7	3.2
Lorton CDP	6,726	6,422	3,696	57.6	2,726	3.10	2.58	304	18	3.0	1.0	5.5
Mason Neck CDP	800	746	663	88.9	83	2.66	2.89	54	14	1.7	0.9	7.8
Mount Vernon CDP	4,773	4,563	3,579	78.4	984	2.69	2.85	210	17	2.5	1.1	7.3
Newington CDP (part)	1,836	1,801	1,493	82.9	308	2.93	3.28	35	5	0.9	0.5	2.8
Newington Forest CDP (part)	2,876	2,805	2,313	82.5	492	2.78	3.05	71	5	1.2	0.8	3.0
Occoquan town (part)	0	0	0	(X)	0	0.00	0.00	0	0	(X)	(X)	(X)
Providence district	51,490	48,531	28,436	58.6	20,095	2.51	2.51	2,959	442	3.9	1.9	6.6
Annandale CDP (part)	651	635	580	91.3	55	2.56	2.98	16	4	0.5	0.2	3.5
Dunn Loring CDP	3,027	2,956	2,605	88.1	351	2.88	3.35	71	4	1.2	0.8	4.1
Fair Oaks CDP (part)	2,551	2,418	1,712	70.8	706	2.06	2.28	133	24	2.9	1.5	6.1
Idylwood CDP (part)	6,853	6,570	3,462	52.7	3,108	2.55	2.57	283	51	2.5	0.7	4.4
Mantua CDP (part)	2,517	2,383	1,584	66.5	799	2.86	2.31	134	8	3.7	0.7	9.0
Merrifield CDP	6,477	6,099	3,058	50.1	3,041	2.44	2.55	378	38	4.4	1.4	7.3
Oakton CDP (part)	11,972	11,449	7,173	62.7	4,276	2.58	2.56	523	72	2.9	1.3	5.4
Tysons Corner CDP (part)	9,237	8,128	3,643	44.8	4,485	2.00	2.07	1,109	223	8.9	6.6	10.6
Vienna town (part)	44	44	40	90.9	4	2.90	5.25	0	0	0.0	0.0	0.0
West Falls Church CDP (part)	5,885	5,662	3,479	61.4	2,183	2.64	3.13	223	9	2.3	1.2	3.9
Woodburn CDP (part)	2,276	2,187	1,100	50.3	1,087	2.60	2.55	89	9	2.0	1.5	2.6
Springfield district	35,633	34,894	30,232	86.6	4,662	2.88	3.10	739	128	0.9	0.6	2.9
Burke CDP (part)	10,349	10,175	8,858	87.1	1,317	2.94	3.42	174	27	0.8	0.5	3.2
Burke Centre CDP (part)	3,801	3,716	2,812	75.7	904	2.80	2.66	85	3	1.4	0.7	3.3
Clifton town	93	89	80	89.9	9	3.14	3.44	4	1	1.1	1.2	0.0
Crosspointe CDP (part)	1,387	1,374	1,317	95.9	57	3.19	3.93	13	2	0.6	0.5	3.4
Fairfax Station CDP (part)	2,043	2,004	1,937	96.7	67	2.99	2.97	39	8	0.5	0.4	5.6
Newington CDP (part)	1,835	1,799	1,473	81.9	326	2.93	3.06	36	9	0.8	0.5	1.8
Newington Forest CDP (part)	1,462	1,442	1,281	88.8	161	3.05	3.76	20	4	0.5	0.4	1.8
South Run CDP	2,113	2,093	2,003	95.7	90	3.02	3.80	20	4	0.2	0.2	0.0
West Springfield CDP	8,556	8,357	6,798	81.3	1,559	2.62	2.96	199	27	1.3	0.9	2.9
Sully district	64,465	62,437	45,065	72.2	17,372	2.93	2.50	2,028	230	2.0	1.1	4.3
Centreville CDP	25,516	24,674	17,914	72.6	6,760	2.94	2.73	842	63	2.3	1.2	4.8
Chantilly CDP	7,403	7,218	5,897	81.7	1,321	3.14	3.39	185	13	1.5	0.9	4.5
Fair Lakes CDP	3,358	3,216	2,110	65.6	1,106	2.62	2.11	142	17	2.9	2.7	3.4
Fair Oaks CDP (part)	11,816	11,270	4,992	44.3	6,278	2.44	2.05	546	98	2.8	1.5	3.8
Floris CDP (part)	93	92	83	90.2	9	3.25	3.00	1	0	1.1	0.0	10.0
Franklin Farm CDP (part)	4,475	4,426	4,108	92.8	318	3.14	3.28	49	3	0.7	0.5	3.3
Greenbriar CDP	3,224	3,158	2,079	65.8	1,079	2.59	2.57	66	5	1.2	0.5	2.6
Oakton CDP (part)	226	220	209	95.0	11	2.89	2.82	6	1	1.3	1.4	0.0
Fauquier County	25,600	23,658	18,224	77.0	5,434	2.79	2.56	1,942	498	2.9	1.6	7.2
Cedar Run district	4,694	4,379	3,580	81.8	799	2.84	2.75	315	52	2.1	1.6	4.4
Calverton CDP	119	99	52	52.5	47	2.42	2.40	20	2	6.5	1.9	10.9
Catlett CDP	125	109	65	59.6	44	2.60	2.89	16	2	2.7	1.5	4.3
Midland CDP	94	85	53	62.4	32	2.55	2.59	9	2	2.3	3.6	0.0
New Baltimore CDP (part)	328	316	288	91.1	28	3.07	3.29	12	4	1.9	1.0	9.7
Opal CDP (part)	179	169	145	85.8	24	3.26	3.75	10	1	4.0	3.9	4.0
Center district	5,870	5,587	3,912	70.0	1,675	2.77	2.31	283	24	2.9	1.2	6.7
Warrenton town (part)	3,966	3,744	2,236	59.7	1,508	2.66	2.21	222	16	3.6	1.3	6.8
Lee district	4,811	4,518	3,414	75.6	1,104	2.96	2.88	293	26	3.3	1.9	7.6
Bealeton CDP	1,549	1,442	1,001	69.4	441	3.18	2.83	107	2	5.4	2.5	11.4
Opal CDP (part)	53	49	35	71.4	14	2.74	2.29	4	0	3.9	2.8	6.7
Remington town	256	233	111	47.6	122	2.58	2.51	23	5	4.1	5.1	3.1
Marshall district	5,400	4,777	3,751	78.5	1,026	2.60	2.48	623	258	3.4	1.9	8.6
Marshall CDP (part)	554	511	323	63.2	188	2.61	3.12	43	2	5.4	0.9	12.0
Warrenton town (part)	0	0	0	(X)	0	0.00	0.00	0	0	(X)	(X)	(X)
Scott district	4,825	4,397	3,567	81.1	830	2.81	2.55	428	138	2.7	1.2	8.3
Marshall CDP (part)	24	23	14	60.9	9	2.07	2.33	1	0	0.0	0.0	0.0
New Baltimore CDP (part)	2,444	2,363	2,157	91.3	206	3.02	3.07	81	8	1.7	1.1	7.1
The Plains town	105	85	48	56.5	37	2.54	2.57	20	2	5.4	2.0	9.3
Floyd County	7,790	6,415	5,115	79.7	1,300	2.40	2.25	1,375	697	3.1	1.9	7.5
Burks Fork district	1,708	1,301	1,049	80.6	252	2.37	2.12	407	257	2.8	2.1	5.5
Court House district	1,565	1,372	942	68.7	430	2.33	2.16	193	74	3.3	2.6	4.8
Floyd town	277	228	110	48.2	118	2.14	1.61	49	15	7.3	10.5	4.0
Indian Valley district	1,427	1,181	1,001	84.8	180	2.48	2.33	246	101	2.8	2.0	7.2
Little River district	1,589	1,359	1,135	83.5	224	2.41	2.30	230	102	2.7	1.5	8.5
Locust Grove district	1,501	1,202	988	82.2	214	2.40	2.48	299	163	4.0	1.7	13.6
Fluvanna County	10,383	9,449	8,012	84.8	1,437	2.56	2.72	934	328	2.8	2.3	5.3
Columbia district	1,649	1,481	1,268	85.6	213	2.61	2.62	168	34	2.9	2.2	6.5
Columbia town	30	27	12	44.4	15	2.83	3.27	3	1	0.0	0.0	0.0

Table 11.
Housing Occupancy and Tenure: 2010—Con.

[For information on confidentiality protection, nonsampling error, and definitions, see Selected Appendixes at <www.census.gov/prod/cen2010/cph-1-a.pdf>]

State County County Subdivision Place	Total housing units	Occupied housing units						Vacant housing units				
		Total	Owner occupied		Renter occupied	Average household size		Total	For seasonal, recreational, or occasional use	Vacancy rate		
			Number	Percent of occupied housing units		Owner-occupied units	Renter-occupied units			Available housing	Home-owner	Rental
Fluvanna County—Con.												
Columbia district—Con.												
Palmyra CDP (part)	37	33	23	69.7	10	2.30	1.90	4	1	5.7	4.2	9.1
Cunningham district	1,855	1,721	1,449	84.2	272	2.63	2.65	134	34	2.6	2.1	5.2
Lake Monticello CDP (part)	180	168	150	89.3	18	2.29	2.06	12	4	4.0	2.6	13.6
Palmyra CDP (part)	0	0	0	(X)	0	0.00	0.00	0	0	(X)	(X)	(X)
Scottsville town (part)	17	15	11	73.3	4	2.18	2.75	2	0	0.0	0.0	0.0
Fork Union district	1,474	1,291	966	74.8	325	2.55	2.62	183	61	2.8	2.2	4.6
Palmyra CDP (part)	0	0	0	(X)	0	0.00	0.00	0	0	(X)	(X)	(X)
Palmyra district	1,320	1,244	998	80.2	246	2.57	2.50	76	10	2.2	1.3	5.7
Palmyra CDP (part)	18	15	11	73.3	4	2.36	1.50	3	0	11.8	8.3	20.0
Rivanna district	4,085	3,712	3,331	89.7	381	2.52	3.04	373	189	3.0	2.8	5.0
Lake Monticello CDP (part)	4,085	3,712	3,331	89.7	381	2.52	3.04	373	189	3.0	2.8	5.0
Franklin County	29,315	22,780	17,874	78.5	4,906	2.41	2.37	6,535	3,854	4.8	3.2	10.1
Blackwater district	3,445	3,069	2,514	81.9	555	2.50	2.50	376	87	2.5	1.5	6.7
Rocky Mount town (part)	8	7	7	100.0	0	2.71	0.00	1	0	12.5	12.5	(X)
Blue Ridge district	3,615	2,709	2,105	77.7	604	2.42	2.41	906	401	4.7	2.9	10.5
Ferrum CDP	534	433	285	65.8	148	2.40	2.29	101	17	7.6	4.7	12.9
Boone district	3,531	3,211	2,693	83.9	518	2.46	2.25	320	66	2.8	1.8	7.6
Boones Mill town	127	107	82	76.6	25	2.21	2.32	20	1	4.4	3.4	7.4
Gills Creek district	6,256	4,051	3,431	84.7	620	2.33	2.42	2,205	1,709	7.0	5.3	15.6
North Shore CDP	2,950	1,425	1,246	87.4	179	2.16	2.25	1,525	1,299	9.8	7.0	25.1
Westlake Corner CDP	663	439	361	82.2	78	2.16	2.50	224	172	7.5	6.9	10.2
Rocky Mount district	3,474	3,138	1,950	62.1	1,188	2.33	2.16	336	22	5.0	4.2	6.4
Henry Fork CDP (part)	227	199	136	68.3	63	2.44	2.57	28	3	4.3	0.0	12.5
Rocky Mount town (part)	2,231	2,031	1,158	57.0	873	2.24	2.08	200	13	4.6	3.2	6.5
Snow Creek district	3,618	3,168	2,430	76.7	738	2.44	2.58	450	69	4.0	1.3	11.8
Henry Fork CDP (part)	324	284	179	63.0	105	2.50	2.79	40	0	5.3	2.2	10.2
Union Hall district	5,376	3,434	2,751	80.1	683	2.39	2.43	1,942	1,500	6.5	4.7	13.2
Penhook CDP	961	348	305	87.6	43	2.24	2.72	613	524	14.4	9.9	36.8
Rocky Mount town (part)	10	8	4	50.0	4	2.25	3.00	2	0	11.1	0.0	20.0
Union Hall CDP	1,215	518	456	88.0	62	2.19	2.23	697	596	9.4	8.9	12.7
Frederick County	31,346	28,864	22,673	78.6	6,191	2.68	2.68	2,482	491	3.4	2.2	7.5
Back Creek district	5,576	4,915	4,078	83.0	837	2.63	2.71	661	204	3.7	2.6	8.5
Middletown town	556	508	306	60.2	202	2.55	2.41	48	4	3.8	3.2	4.7
Shawneeland CDP	839	720	643	89.3	77	2.58	2.79	119	43	5.0	4.4	9.3
Stephens City town (part)	18	16	12	75.0	4	1.83	3.00	2	0	0.0	0.0	0.0
Gainesboro district	4,950	4,418	3,746	84.8	672	2.64	2.67	532	206	2.9	2.3	6.2
Lake Holiday CDP	844	689	601	87.2	88	2.74	2.97	155	113	3.6	3.5	4.2
Opequon district	5,054	4,667	3,613	77.4	1,054	2.70	2.69	387	30	4.0	2.6	8.2
Stephens City town (part)	779	690	363	52.6	327	2.52	2.47	89	3	8.5	5.9	11.1
Red Bud district	4,807	4,512	3,514	77.9	998	2.79	2.95	295	14	4.2	2.3	10.3
Shawnee district	5,789	5,482	4,131	75.4	1,351	2.73	2.67	307	19	3.0	1.8	6.5
Stephens City town (part)	38	37	28	75.7	9	1.96	1.78	1	0	0.0	0.0	0.0
Stonewall district	5,170	4,870	3,591	73.7	1,279	2.59	2.44	300	18	2.7	1.7	5.5
Giles County	8,319	7,215	5,473	75.9	1,742	2.41	2.28	1,104	352	3.4	1.9	7.8
Central district	2,786	2,484	1,841	74.1	643	2.45	2.15	302	56	3.4	1.6	8.1
Pearisburg town	1,349	1,236	810	65.5	426	2.34	2.05	113	4	4.5	2.6	8.0
Eastern district	3,062	2,557	2,020	79.0	537	2.39	2.26	505	246	2.5	1.4	6.4
Pembroke town	555	512	353	68.9	159	2.25	2.10	43	6	3.9	2.2	7.5
Western district	2,471	2,174	1,612	74.1	562	2.38	2.45	297	50	4.5	2.9	8.7
Glen Lyn town	58	47	30	63.8	17	2.40	2.53	11	0	11.3	6.3	19.0
Narrows town	941	854	622	72.8	232	2.30	2.55	87	11	4.0	2.0	8.9
Rich Creek town	326	288	172	59.7	116	2.41	2.09	38	2	7.1	6.5	7.9
Gloucester County	15,852	14,293	11,463	80.2	2,830	2.59	2.40	1,559	628	2.8	1.9	6.1
Abingdon district	3,170	2,876	2,459	85.5	417	2.61	2.57	294	118	2.3	1.8	5.0
Gloucester Courthouse CDP (part)	252	238	183	76.9	55	3.00	2.05	14	4	1.2	1.6	0.0
Gloucester Point district	3,156	2,890	1,949	67.4	941	2.43	2.24	266	91	3.5	1.7	7.0
Gloucester Point CDP (part)	3,156	2,890	1,949	67.4	941	2.43	2.24	266	91	3.5	1.7	7.0
Petsworth district	3,512	3,093	2,664	86.1	429	2.66	2.68	419	200	2.6	2.0	6.3
Ware district	3,267	2,994	2,332	77.9	662	2.67	2.22	273	108	2.3	1.6	4.9
Gloucester Courthouse CDP (part)	897	838	525	62.6	313	2.46	2.01	59	7	4.1	3.1	5.7
York district	2,747	2,440	2,059	84.4	381	2.54	2.65	307	111	3.3	2.7	6.6
Gloucester Point CDP (part)	1,101	1,009	870	86.2	139	2.51	2.70	92	28	3.7	3.2	6.7
Goochland County	8,618	7,998	7,023	87.8	975	2.54	2.56	620	126	2.5	2.0	5.6
District 1	1,783	1,618	1,377	85.1	241	2.50	2.63	165	39	3.4	3.0	5.8
District 2	1,844	1,685	1,451	86.1	234	2.63	2.50	159	36	2.1	1.8	3.7
District 3	1,180	1,119	980	87.6	139	2.58	2.56	61	9	2.1	1.7	4.8
Goochland CDP	338	321	269	83.8	52	2.71	2.52	17	2	3.3	2.9	5.5
District 4	1,836	1,711	1,478	86.4	233	2.47	2.63	125	18	2.7	1.8	7.8
District 5	1,975	1,865	1,737	93.1	128	2.52	2.41	110	24	2.1	1.9	5.1
Grayson County	9,156	6,846	5,353	78.2	1,493	2.26	2.18	2,310	1,220	4.7	2.9	10.6
Elk Creek district	2,447	1,816	1,318	72.6	498	2.21	1.95	631	351	4.8	3.6	7.7
Independence town	534	442	208	47.1	234	2.00	1.77	92	18	6.3	2.8	9.3
Old Town district	2,122	1,759	1,403	79.8	356	2.34	2.43	363	142	4.0	1.8	11.9

Table 11.
Housing Occupancy and Tenure: 2010—Con.

[For information on confidentiality protection, nonsampling error, and definitions, see Selected Appendixes at <www.census.gov/prod/cen2010/cph-1-a.pdf>]

State County County Subdivision Place	Total housing units	Occupied housing units						Vacant housing units				
		Total	Owner occupied		Renter occupied	Average household size		Total	For seasonal, recreational, or occasional use	Vacancy rate		
			Number	Percent of occupied housing units		Owner-occupied units	Renter-occupied units			Available housing	Home-owner	Rental
Grayson County—Con.												
Providence district	2,362	1,769	1,372	77.6	397	2.28	2.28	593	293	5.3	3.1	12.3
Fries town	340	255	174	68.2	81	1.95	1.79	85	52	4.5	2.8	8.0
Wilson Creek district	2,225	1,502	1,260	83.9	242	2.19	2.15	723	434	4.6	3.2	11.3
Troutdale town	107	78	58	74.4	20	2.24	2.40	29	16	7.1	7.9	4.8
Greene County	7,509	6,780	5,450	80.4	1,330	2.70	2.66	729	273	3.4	1.8	9.2
Monroe district	2,306	2,076	1,701	81.9	375	2.78	2.79	230	101	3.3	1.7	10.0
Twin Lakes CDP	553	530	450	84.9	80	3.07	3.31	23	2	3.1	2.2	8.0
Ruckersville district	2,605	2,455	2,050	83.5	405	2.81	2.80	150	16	2.9	1.8	7.9
Ruckersville CDP (part)	410	367	277	75.5	90	2.41	2.52	43	10	4.3	4.4	4.2
Stanardsville district	2,598	2,249	1,699	75.5	550	2.50	2.48	349	156	4.0	2.0	9.7
Ruckersville CDP (part)	102	94	63	67.0	31	2.54	2.81	8	2	2.1	0.0	5.9
Stanardsville town	182	156	70	44.9	86	2.07	2.58	26	2	6.6	4.1	8.5
Greensville County	4,090	3,566	2,537	71.1	1,029	2.42	2.50	524	89	3.3	1.0	8.4
District 1	1,190	1,034	687	66.4	347	2.49	2.64	156	34	3.4	1.3	7.4
District 2	924	799	615	77.0	184	2.42	2.31	125	17	2.3	0.3	8.4
District 3	944	851	619	72.7	232	2.33	2.47	93	7	3.4	0.8	9.7
District 4	1,032	882	616	69.8	266	2.44	2.48	150	31	3.8	1.6	8.5
Jarratt town (part)	228	205	141	68.8	64	2.33	2.72	23	2	3.3	0.7	8.5
Halifax County	18,004	15,085	11,028	73.1	4,057	2.37	2.31	2,919	540	4.6	2.5	9.8
District 1	2,414	1,948	1,543	79.2	405	2.37	2.48	466	95	3.4	2.5	7.1
Nathalie CDP (part)	41	30	24	80.0	6	2.42	2.83	11	4	8.8	3.8	25.0
District 2	2,408	1,926	1,518	78.8	408	2.43	2.30	482	92	2.3	1.1	6.3
Clover CDP	226	178	136	76.4	42	2.42	2.60	48	7	0.6	0.7	0.0
Nathalie CDP (part)	52	41	30	73.2	11	2.90	1.91	11	4	4.3	0.0	15.4
District 3	2,305	1,937	1,522	78.6	415	2.39	2.33	368	97	4.0	1.7	11.7
Mountain Road CDP (part)	191	173	147	85.0	26	2.43	2.35	18	6	2.8	1.3	10.3
South Boston town (part)	249	226	154	68.1	72	2.21	2.39	23	2	3.0	0.6	7.7
District 4	1,903	1,615	1,067	66.1	548	2.28	2.44	288	40	4.9	1.0	11.7
Halifax town (part)	498	426	287	67.4	139	2.14	2.06	72	8	5.7	1.7	13.1
Mountain Road CDP (part)	338	285	217	76.1	68	2.41	2.32	53	7	5.0	0.9	15.9
South Boston town (part)	360	310	128	41.3	182	2.34	2.77	50	3	6.9	0.8	10.8
District 5	2,219	1,912	1,427	74.6	485	2.40	2.11	307	52	4.7	2.2	11.4
Clarksville town (part)	0	0	0	(X)	0	0.00	0.00	0	0	(X)	(X)	(X)
Halifax town (part)	107	98	83	84.7	15	2.53	1.60	9	1	3.0	2.4	6.3
Riverdale CDP (part)	60	53	37	69.8	16	2.46	1.56	7	0	5.4	7.5	0.0
Scottsburg town	63	52	33	63.5	19	2.27	2.32	11	3	3.6	0.0	9.5
South Boston town (part)	631	553	351	63.5	202	2.33	1.71	78	5	8.1	1.4	17.9
District 6	2,227	1,863	1,342	72.0	521	2.37	2.37	364	59	5.7	3.9	10.2
Cluster Springs CDP (part)	125	110	92	83.6	18	2.17	1.72	15	0	9.0	7.9	14.3
Riverdale CDP (part)	180	141	73	51.8	68	2.33	2.34	39	4	16.1	13.1	19.0
South Boston town (part)	237	194	79	40.7	115	1.90	2.43	43	1	8.3	0.0	13.4
District 7	2,433	2,064	1,623	78.6	441	2.37	2.37	369	84	5.8	4.0	11.7
Cluster Springs CDP (part)	262	232	192	82.8	40	2.55	2.25	30	2	8.3	5.4	20.0
Riverdale CDP (part)	246	227	200	88.1	27	2.20	2.37	19	7	2.1	2.0	3.6
South Boston town (part)	294	248	142	57.3	106	2.29	2.64	46	3	9.5	6.6	13.0
Virgilina town	87	68	51	75.0	17	2.24	2.35	19	8	6.8	3.8	15.0
District 8	2,095	1,820	986	54.2	834	2.30	2.19	275	21	5.7	3.6	8.1
South Boston town (part)	2,095	1,820	986	54.2	834	2.30	2.19	275	21	5.7	3.6	8.1
Hanover County	38,360	36,589	30,171	82.5	6,418	2.72	2.45	1,771	127	2.4	1.7	5.5
Ashland district	5,066	4,797	3,319	69.2	1,478	2.63	2.28	269	8	3.5	1.6	7.5
Ashland town	2,863	2,670	1,455	54.5	1,215	2.28	2.26	193	7	4.7	2.2	7.5
Beaverdam district	4,956	4,619	3,906	84.6	713	2.67	2.59	337	38	2.4	1.8	5.4
Hanover CDP	117	106	70	66.0	36	2.50	2.14	11	0	1.9	0.0	5.3
Chickahominy district	5,303	5,163	4,859	94.1	304	2.92	2.88	140	17	1.4	1.4	1.9
Mechanicsville CDP (part)	1,921	1,865	1,726	92.5	139	2.55	2.76	56	6	1.4	1.4	1.4
Cold Harbor district	5,746	5,553	4,848	87.3	705	2.75	2.63	193	9	1.9	1.4	5.4
Mechanicsville CDP (part)	2,854	2,768	2,327	84.1	441	2.83	2.66	86	2	2.3	1.6	5.5
Henry district	5,600	5,381	4,669	86.8	712	2.78	2.65	219	17	1.8	1.6	3.0
Mechanicsville CDP (part)	3,412	3,307	2,784	84.2	523	2.83	2.65	105	7	1.8	1.6	2.6
Mechanicsville district	6,080	5,772	3,992	69.2	1,780	2.55	2.35	308	12	3.3	2.1	6.0
Mechanicsville CDP (part)	6,080	5,772	3,992	69.2	1,780	2.55	2.35	308	12	3.3	2.1	6.0
South Anna district	5,609	5,304	4,578	86.3	726	2.69	2.38	305	26	2.4	2.1	4.4
Henrico County	132,778	124,601	80,439	64.6	44,162	2.53	2.28	8,177	537	4.3	2.4	7.7
Brookland district	26,879	25,370	16,513	65.1	8,857	2.39	2.35	1,509	77	4.1	2.2	7.4
Dumbarton CDP	3,911	3,560	949	26.7	2,611	2.31	2.17	351	7	7.7	2.9	9.3
Glen Allen CDP (part)	2,680	2,612	2,393	91.6	219	2.40	2.30	68	8	1.6	1.4	4.4
Lakeside CDP (part)	3,843	3,575	2,380	66.6	1,195	2.16	2.41	268	6	3.7	1.9	6.9
Laurel CDP (part)	6,090	5,732	3,019	52.7	2,713	2.21	2.38	358	6	4.6	2.4	7.0
Fairfield district	26,113	24,365	14,805	60.8	9,560	2.40	2.34	1,748	63	4.9	2.4	8.4
Chamberlayne CDP	2,345	2,241	2,052	91.6	189	2.38	2.89	104	9	2.6	2.5	4.0
East Highland Park CDP	6,295	5,834	4,104	70.3	1,730	2.55	2.49	461	7	5.1	2.3	10.9
Glen Allen CDP (part)	3,561	3,401	2,345	69.0	1,056	2.56	2.38	160	12	3.0	2.1	4.8
Highland Springs CDP (part)	389	383	250	65.3	133	2.69	3.10	6	0	1.5	2.3	0.0
Lakeside CDP (part)	1,837	1,647	919	55.8	728	2.08	2.35	190	2	8.1	2.2	14.5
Laurel CDP (part)	1,178	1,126	931	82.7	195	2.41	2.38	52	2	2.5	1.4	7.6

Table 11.
Housing Occupancy and Tenure: 2010—Con.

[For information on confidentiality protection, nonsampling error, and definitions, see Selected Appendixes at <www.census.gov/prod/cen2010/cph-1-a.pdf>]

State County County Subdivision Place	Total housing units	Occupied housing units						Vacant housing units				
		Total	Owner occupied		Renter occupied	Average household size		Total	For seasonal, recreational, or occasional use	Vacancy rate		
			Number	Percent of occupied housing units		Owner-occupied units	Renter-occupied units			Available housing	Home-owner	Rental
Henrico County—Con.												
Three Chopt district	30,357	28,591	16,996	59.4	11,595	2.80	2.09	1,766	257	3.8	1.8	6.6
Innsbrook CDP	3,332	3,168	1,870	59.0	1,298	2.81	1.92	164	29	3.1	1.7	4.9
Short Pump CDP (part)	9,374	8,822	5,631	63.8	3,191	3.06	2.09	552	142	3.4	1.0	7.3
Tuckahoe CDP (part)	2,907	2,724	1,959	71.9	765	2.38	2.22	183	14	3.7	1.5	8.8
Wyndham CDP	3,266	3,162	2,803	88.6	359	3.19	2.32	104	17	1.5	1.4	2.2
Tuckahoe district	24,395	22,977	15,935	69.4	7,042	2.51	2.19	1,418	91	4.3	1.6	9.8
Short Pump CDP (part)	421	395	173	43.8	222	1.52	1.85	26	4	4.8	1.1	7.5
Tuckahoe CDP (part)	16,772	15,772	10,222	64.8	5,550	2.53	2.26	1,000	62	4.3	1.7	8.8
Varina district	25,034	23,298	16,190	69.5	7,108	2.53	2.54	1,736	49	4.8	3.9	6.8
Highland Springs CDP (part)	6,232	5,725	3,545	61.9	2,180	2.38	2.78	507	8	5.7	5.2	6.6
Montrose CDP	3,579	3,355	1,504	44.8	1,851	2.50	2.29	224	5	4.8	3.1	6.2
Sandston CDP	3,345	3,112	1,786	57.4	1,326	2.42	2.44	233	9	5.7	3.0	9.0
Henry County	26,268	23,151	17,137	74.0	6,014	2.34	2.24	3,117	253	5.8	2.4	14.4
Blackberry district	4,238	3,702	2,740	74.0	962	2.38	2.31	536	54	6.0	2.5	14.7
Bassett CDP (part)	239	191	76	39.8	115	2.28	1.95	48	4	14.3	7.3	18.4
Collinsville district	4,711	4,164	2,571	61.7	1,593	2.31	2.12	547	22	8.1	3.0	15.2
Collinsville CDP (part)	3,337	2,946	1,787	60.7	1,159	2.29	2.07	391	16	8.5	3.4	15.4
Fieldale CDP (part)	33	28	21	75.0	7	2.38	3.57	5	0	0.0	0.0	0.0
Villa Heights CDP	350	292	189	64.7	103	2.32	2.71	58	1	13.9	3.6	28.0
Horsepasture district	4,101	3,621	2,861	79.0	760	2.30	2.31	480	37	3.7	1.9	10.0
Fieldale CDP (part)	422	362	287	79.3	75	2.21	2.28	60	4	9.0	4.7	22.4
Horse Pasture CDP (part)	863	780	620	79.5	160	2.29	2.20	83	3	3.0	1.1	9.6
Iriswood district	4,396	3,907	3,056	78.2	851	2.41	2.41	489	56	3.9	1.7	10.9
Chatmoss CDP	784	721	652	90.4	69	2.30	2.88	63	6	3.3	2.8	7.9
Laurel Park CDP	332	310	189	61.0	121	2.37	1.88	22	0	4.9	1.0	10.3
Sandy Level CDP	280	221	171	77.4	50	2.22	2.10	59	4	9.8	0.6	31.5
Reed Creek district	4,289	3,740	2,873	76.8	867	2.30	2.23	549	53	7.6	2.6	21.1
Bassett CDP (part)	368	299	225	75.3	74	2.32	2.46	69	1	11.0	6.4	22.9
Collinsville CDP (part)	428	375	252	67.2	123	2.08	2.27	53	1	6.3	3.1	12.1
Oak Level CDP	439	393	295	75.1	98	2.31	1.81	46	5	5.7	2.0	15.5
Stanleytown CDP	745	614	493	80.3	121	2.28	2.46	131	5	15.2	2.4	44.4
Ridgeway district	4,533	4,017	3,036	75.6	981	2.33	2.17	516	31	5.0	2.5	12.1
Horse Pasture CDP (part)	163	151	127	84.1	24	2.28	2.21	12	0	2.6	0.8	11.1
Ridgeway town	361	316	240	75.9	76	2.47	1.96	45	3	4.2	2.4	9.4
Highland County	1,837	1,081	906	83.8	175	2.15	2.12	756	614	4.5	2.4	14.0
Blue Grass district	437	252	220	87.3	32	2.16	1.91	185	162	3.1	2.7	5.9
Monterey district	768	507	408	80.5	99	2.17	2.17	261	183	6.1	2.4	18.4
Monterey town	121	79	52	65.8	27	1.77	2.04	42	22	13.8	3.7	27.5
Stonewall district	632	322	278	86.3	44	2.12	2.16	310	269	3.0	2.1	8.3
Isle of Wight County	14,633	13,718	10,976	80.0	2,742	2.59	2.40	915	118	2.5	1.9	4.4
Carrsville district	2,590	2,386	1,926	80.7	460	2.54	2.49	204	10	1.9	1.5	3.8
Camptown CDP	356	323	180	55.7	143	2.44	2.28	33	1	3.6	1.6	5.9
Carrsville CDP	172	150	111	74.0	39	2.31	2.64	22	0	1.3	0.9	2.5
Hardy district	2,751	2,512	1,987	79.1	525	2.59	2.51	239	74	2.4	1.3	6.4
Rushmere CDP	533	413	338	81.8	75	2.46	2.51	120	59	3.0	1.5	9.5
Smithfield town (part)	447	414	172	41.5	242	2.52	2.65	33	0	3.7	2.8	4.3
Newport district	3,430	3,242	2,629	81.1	613	2.61	2.33	188	10	3.0	2.4	5.7
Benns Church CDP (part)	154	145	108	74.5	37	2.26	3.05	9	0	3.3	1.8	7.5
Carrollton CDP	1,895	1,776	1,383	77.9	393	2.69	2.17	119	4	4.0	3.7	5.0
Smithfield district	3,155	2,995	2,360	78.8	635	2.61	2.32	160	13	2.8	2.8	2.7
Smithfield town (part)	2,876	2,724	2,105	77.3	619	2.60	2.30	152	12	2.9	2.9	2.8
Windsor district	2,707	2,583	2,074	80.3	509	2.58	2.37	124	11	1.9	1.5	3.6
Benns Church CDP (part)	207	202	171	84.7	31	2.49	2.71	5	1	1.0	0.6	3.1
Windsor town	1,059	1,015	784	77.2	231	2.54	2.31	44	4	1.8	1.6	2.5
James City County	29,797	26,860	20,429	76.1	6,431	2.49	2.33	2,937	1,438	3.5	2.3	7.1
Berkeley district	6,616	5,828	3,976	68.2	1,852	2.48	2.12	788	432	4.3	3.0	6.8
Jamestown district	4,494	4,249	3,120	73.4	1,129	2.49	2.20	245	55	2.7	1.7	5.3
Powhatan district	7,588	6,911	5,200	75.2	1,711	2.49	2.41	677	327	4.0	2.4	8.3
Roberts district	4,855	4,113	3,244	78.9	869	2.35	2.55	742	498	3.3	1.9	8.4
Stonehouse district	6,244	5,759	4,889	84.9	870	2.60	2.54	485	126	3.0	2.3	6.5
King and Queen County	3,414	2,882	2,325	80.7	557	2.36	2.60	532	193	2.5	1.7	5.5
Buena Vista district	685	558	452	81.0	106	2.23	2.51	127	62	2.1	1.1	6.1
Newtown district	664	568	471	82.9	97	2.53	2.91	96	17	3.7	3.1	6.7
St. Stephens Church district	710	611	481	78.7	130	2.29	2.72	99	35	2.5	1.8	5.0
Shanghai district	678	601	469	78.0	132	2.38	2.67	77	16	2.6	1.3	6.9
Stevensville district	677	544	452	83.1	92	2.39	2.12	133	63	1.4	1.3	2.1
King and Queen Court House CDP	54	40	31	77.5	9	2.16	2.00	14	6	4.8	6.1	0.0
King George County	9,477	8,376	6,568	78.4	1,808	2.82	2.65	1,101	281	5.3	1.6	16.6
Dahlgren district	2,029	1,714	1,084	63.2	630	2.69	2.58	315	73	8.8	2.6	17.8
Dahlgren CDP	1,184	1,004	642	63.9	362	2.74	2.48	180	21	10.9	2.7	22.4
Dahlgren Center CDP	192	129	0	0.0	129	0.00	3.19	63	35	11.6	(X)	11.6
James Madison district	2,448	2,226	1,813	81.4	413	2.90	2.59	222	27	4.0	1.6	13.4
King George CDP (part)	784	713	545	76.4	168	2.89	2.42	71	6	6.6	1.8	19.4
Passapatanzy CDP	439	419	381	90.9	38	3.09	2.79	20	2	2.6	1.8	9.5

Table 11.
Housing Occupancy and Tenure: 2010—Con.

[For information on confidentiality protection, nonsampling error, and definitions, see Selected Appendixes at <www.census.gov/prod/cen2010/cph-1-a.pdf>]

State County County Subdivision Place	Total housing units	Occupied housing units						Vacant housing units				
		Total	Owner occupied		Renter occupied	Average household size		Total	For seasonal, recreational, or occasional use	Vacancy rate		
			Number	Percent of occupied housing units		Owner-occupied units	Renter-occupied units			Available housing	Home-owner	Rental
King George County—Con.												
James Monroe district	2,943	2,601	2,188	84.1	413	2.87	2.84	342	143	4.0	1.5	15.1
Fairview Beach CDP	312	178	136	76.4	42	2.19	2.21	134	104	6.2	1.4	17.9
King George CDP (part)	661	601	432	71.9	169	2.94	2.98	60	0	7.4	1.8	19.1
Shiloh district	2,057	1,835	1,483	80.8	352	2.73	2.62	222	38	5.4	1.3	19.7
King George CDP (part)	236	225	186	82.7	39	2.73	2.23	11	0	3.8	1.1	15.2
King William County	6,522	5,979	4,946	82.7	1,033	2.67	2.59	543	91	2.7	2.3	4.4
Acquinton district	2,891	2,673	2,270	84.9	403	2.69	2.79	218	36	2.3	2.4	2.2
Central Garage CDP	520	499	429	86.0	70	2.67	2.49	21	1	2.3	2.3	2.7
King William CDP (part)	98	87	77	88.5	10	2.61	2.30	11	0	2.2	2.5	0.0
Mangohick district	1,309	1,220	1,088	89.2	132	2.74	2.46	89	14	1.4	1.1	4.3
West Point district	2,322	2,086	1,588	76.1	498	2.59	2.47	236	41	3.8	3.0	6.2
King William CDP (part)	13	12	10	83.3	2	2.20	3.00	1	1	0.0	0.0	0.0
West Point town	1,379	1,257	898	71.4	359	2.61	2.48	122	11	5.0	3.9	7.7
Lancaster County	7,402	5,265	4,100	77.9	1,165	2.14	2.08	2,137	1,368	5.7	4.1	11.0
District 1	1,754	1,114	931	83.6	183	2.07	2.62	640	460	6.4	5.7	10.1
District 2	1,115	872	719	82.5	153	2.38	2.22	243	107	2.8	1.8	7.1
District 3	1,667	1,105	881	79.7	224	2.07	1.92	562	403	6.1	4.1	13.2
Kilmarnock town (part)	264	223	134	60.1	89	1.75	1.55	41	4	10.4	2.2	20.5
White Stone town	183	159	110	69.2	49	2.30	2.02	24	10	2.4	1.8	3.8
District 4	1,318	1,102	784	71.1	318	2.18	2.06	216	90	5.1	4.0	7.5
Kilmarnock town (part)	515	457	221	48.4	236	2.21	1.90	58	11	5.7	4.3	7.0
District 5	1,548	1,072	785	73.2	287	2.05	1.80	476	308	7.6	4.4	15.2
Irvington town	374	215	186	86.5	29	2.02	1.93	159	117	9.7	7.0	23.7
Lee County	11,745	10,159	7,395	72.8	2,764	2.37	2.30	1,586	252	4.5	2.1	10.4
District 1	2,375	2,035	1,533	75.3	502	2.30	2.39	340	78	6.0	3.1	13.8
Ewing CDP	222	189	135	71.4	54	2.30	2.39	33	7	8.1	5.5	14.1
Rose Hill CDP	391	335	190	56.7	145	2.33	2.46	56	6	6.8	3.9	10.5
District 2	2,700	2,269	1,585	69.9	684	2.37	2.17	431	98	5.4	2.9	10.8
Jonesville town	606	541	248	45.8	293	2.06	1.78	65	5	5.7	3.8	7.3
District 3	2,779	2,463	1,698	68.9	765	2.34	2.24	316	26	3.5	1.8	7.1
Pennington Gap town (part)	735	635	307	48.3	328	2.20	2.05	100	6	6.9	4.3	9.1
District 4	2,152	1,919	1,494	77.9	425	2.43	2.49	233	24	2.5	0.9	7.9
Dryden CDP	518	450	297	66.0	153	2.26	2.66	68	5	5.6	2.6	10.8
District 5	1,739	1,473	1,085	73.7	388	2.44	2.30	266	26	5.0	1.5	13.7
Keokee CDP	188	163	140	85.9	23	2.64	2.04	25	5	4.7	2.1	17.9
Pennington Gap town (part)	227	192	87	45.3	105	2.44	2.11	35	2	6.7	0.0	11.7
St. Charles town	66	51	42	82.4	9	2.55	2.33	15	1	13.1	0.0	42.1
Loudoun County	109,442	104,583	81,384	77.8	23,199	3.05	2.70	4,859	665	2.4	1.7	4.8
Blue Ridge district	11,523	10,583	8,716	82.4	1,867	2.97	2.52	940	287	2.5	1.9	5.3
Hamilton town	232	217	171	78.8	46	2.30	2.46	15	1	3.5	2.8	6.1
Hillsboro town	38	32	26	81.3	6	2.50	2.50	6	2	8.6	7.1	14.3
Middleburg town	414	350	149	42.6	201	1.96	1.90	64	20	8.1	6.8	9.0
Purcellville town	2,491	2,410	1,892	78.5	518	3.18	2.80	81	7	1.5	1.2	2.6
Round Hill town	218	202	167	82.7	35	2.73	2.37	16	0	6.5	6.2	7.9
Broad Run district	19,415	18,591	13,510	72.7	5,081	2.87	2.41	824	88	2.8	1.8	5.6
Ashburn CDP (part)	11,520	11,091	8,298	74.8	2,793	2.86	2.51	429	32	2.5	1.2	6.2
Belmont CDP	1,870	1,824	1,670	91.6	154	3.25	3.51	46	8	1.4	1.3	2.5
Dulles Town Center CDP (part)	0	0	0	(X)	0	0.00	0.00	0	0	(X)	(X)	(X)
Lansdowne CDP (part)	4,226	3,977	3,004	75.5	973	2.76	2.25	249	31	4.0	3.5	5.4
University Center CDP	1,720	1,622	471	29.0	1,151	2.37	2.15	98	16	3.9	2.7	4.5
Catoctin district	15,348	14,522	12,454	85.8	2,068	3.13	2.92	826	139	2.8	2.2	6.0
Lansdowne CDP (part)	195	193	182	94.3	11	3.69	3.64	2	0	1.0	1.1	0.0
Leesburg town (part)	5,597	5,324	4,159	78.1	1,165	3.28	2.97	273	7	3.6	2.9	6.2
Lovettsville town	599	566	475	83.9	91	2.78	3.20	33	3	3.1	2.6	5.2
Dulles district	26,377	25,459	21,343	83.8	4,116	3.28	2.74	918	50	2.0	1.6	3.5
Arcola CDP	96	73	57	78.1	16	3.14	3.38	23	0	13.7	14.5	10.5
Ashburn CDP (part)	4,275	4,196	3,186	75.9	1,010	3.21	2.48	79	4	1.3	0.7	3.1
Brambleton CDP	3,265	3,100	2,739	88.4	361	3.22	2.86	165	15	2.9	2.9	3.5
Broadlands CDP	3,823	3,760	3,032	80.6	728	3.45	2.55	63	6	0.9	0.5	2.5
Loudoun Valley Estates CDP	1,025	1,004	931	92.7	73	3.64	3.62	21	1	1.1	1.1	1.3
Moorefield Station CDP	91	31	31	100.0	0	2.48	0.00	60	0	19.5	19.5	(X)
Oak Grove CDP	540	525	409	77.9	116	3.32	3.62	15	0	1.9	0.2	7.1
South Riding CDP	7,653	7,414	6,505	87.7	909	3.30	3.08	239	10	1.7	1.6	2.6
Sterling CDP (part)	0	0	0	(X)	0	0.00	0.00	0	0	(X)	(X)	(X)
Stone Ridge CDP	2,450	2,367	2,125	89.8	242	3.03	3.21	83	3	2.0	1.5	6.2
Leesburg district	9,522	9,117	5,680	62.3	3,437	2.81	2.70	405	47	2.6	1.8	3.9
Leesburg town (part)	9,522	9,117	5,680	62.3	3,437	2.81	2.70	405	47	2.6	1.8	3.9
Potomac district	10,357	10,051	6,990	69.5	3,061	2.84	2.56	306	29	1.9	1.0	3.7
Cascades CDP (part)	3,039	2,967	2,304	77.7	663	2.79	2.61	72	8	1.4	0.8	3.3
Countryside CDP	3,698	3,593	2,648	73.7	945	2.92	2.48	105	3	2.1	1.1	4.9
Dulles Town Center CDP (part)	1,797	1,732	548	31.6	1,184	3.10	2.45	65	15	2.3	0.9	2.9
Sterling CDP (part)	1,502	1,448	1,209	83.5	239	2.66	3.26	54	3	1.8	1.5	3.2
Sterling district	8,107	7,726	5,618	72.7	2,108	3.06	3.17	381	10	3.1	1.6	6.8
Cascades CDP (part)	6	3	0	0.0	3	0.00	6.33	3	0	0.0	(X)	0.0
Sterling CDP (part)	8,101	7,723	5,618	72.7	2,105	3.06	3.16	378	10	3.1	1.6	6.9
Sugarland Run district	8,793	8,534	7,073	82.9	1,461	3.07	3.11	259	15	1.6	1.0	3.9

Table 11.
Housing Occupancy and Tenure: 2010—Con.

[For information on confidentiality protection, nonsampling error, and definitions, see Selected Appendixes at <www.census.gov/prod/cen2010/cph-1-a.pdf>]

State County County Subdivision Place	Total housing units	Occupied housing units						Vacant housing units				
		Total	Owner occupied		Renter occupied	Average household size		Total	For seasonal, recreational, or occasional use	Vacancy rate		
			Number	Percent of occupied housing units		Owner-occupied units	Renter-occupied units			Available housing	Home-owner	Rental
Loudoun County—Con.												
Sugarland Run district—Con.												
Cascades CDP (part)	1,450	1,386	958	69.1	428	3.06	1.74	64	1	1.5	0.6	3.4
Lowes Island CDP	3,627	3,554	3,234	91.0	320	3.01	3.17	73	9	1.1	0.9	2.7
Sugarland Run CDP	3,716	3,594	2,881	80.2	713	3.12	3.90	122	5	2.0	1.3	4.8
Louisa County	16,319	12,944	10,564	81.6	2,380	2.53	2.61	3,375	2,063	4.3	3.1	9.6
Cuckoo district	2,516	1,780	1,487	83.5	293	2.53	2.92	736	516	4.3	3.5	8.1
Green Spring district	2,826	2,361	1,979	83.8	382	2.62	2.56	465	236	2.8	2.2	5.8
Gordonsville town (part)	0	0	0	(X)	0	0.00	0.00	0	0	(X)	(X)	(X)
Jackson district	2,495	1,925	1,661	86.3	264	2.56	2.70	570	393	3.6	3.3	5.7
Louisa district	2,158	1,676	1,090	65.0	586	2.48	2.36	482	272	6.7	3.7	11.9
Blue Ridge Shores CDP	566	332	284	85.5	48	2.38	2.85	234	208	3.4	3.4	3.8
Louisa town	750	642	248	38.6	394	2.43	2.15	108	8	10.7	4.6	14.1
Mineral district	2,529	1,762	1,441	81.8	321	2.40	2.80	767	577	6.0	4.3	13.0
Mineral town	204	173	115	66.5	58	2.53	3.03	31	1	7.5	8.7	4.9
Mountain Road district	1,933	1,781	1,525	85.6	256	2.48	2.55	152	24	2.5	1.6	7.2
Patrick Henry district	1,862	1,659	1,381	83.2	278	2.59	2.64	203	45	5.0	3.3	12.3
Lunenburg County	5,935	4,957	3,662	73.9	1,295	2.31	2.50	978	214	4.1	2.5	8.3
Beaver Creek district	927	794	610	76.8	184	2.30	2.39	133	29	2.1	1.1	5.1
Browns Store district	648	557	421	75.6	136	2.31	2.49	91	24	4.8	2.5	11.0
Kenbridge town (part)	311	271	189	69.7	82	2.30	2.66	40	8	6.2	3.6	11.7
Hounds Creek district	906	762	553	72.6	209	2.29	2.89	144	25	4.5	2.8	8.7
Kenbridge town (part)	285	234	159	67.9	75	2.22	3.07	51	8	7.1	4.2	12.8
Loves Mill district	802	639	472	73.9	167	2.37	2.27	163	41	4.7	2.3	11.2
Lunenburg CDP (part)	50	46	44	95.7	2	2.86	2.00	4	2	2.1	0.0	33.3
Meherrin River district	1,159	967	694	71.8	273	2.37	2.43	192	34	4.1	3.2	6.5
Lunenburg CDP (part)	10	9	7	77.8	2	2.00	1.50	1	1	0.0	0.0	0.0
Victoria town (part)	384	319	172	53.9	147	2.36	2.42	65	12	4.1	3.2	5.2
Plymouth district	554	471	330	70.1	141	2.19	2.48	83	12	5.5	4.8	7.1
Victoria town (part)	504	424	293	69.1	131	2.17	2.49	80	11	6.1	5.4	7.6
Rehoboth district	939	767	582	75.9	185	2.32	2.54	172	49	3.6	1.7	9.3
Lunenburg CDP (part)	9	9	9	100.0	0	2.00	0.00	0	0	0.0	0.0	(X)
Madison County	5,932	5,083	3,958	77.9	1,125	2.55	2.70	849	382	2.9	2.2	5.4
Locust Dale district	2,157	1,948	1,528	78.4	420	2.67	2.94	209	48	3.3	2.2	6.9
Rapidan district	1,724	1,457	1,100	75.5	357	2.38	2.44	267	110	3.8	3.2	5.8
Madison town	107	87	48	55.2	39	2.29	2.51	20	5	4.4	4.0	4.9
Robertson district	2,051	1,678	1,330	79.3	348	2.54	2.68	373	224	1.7	1.3	3.3
Brightwood CDP	409	377	300	79.6	77	2.68	2.56	32	5	0.0	0.0	0.0
Mathews County	5,669	3,858	3,240	84.0	618	2.29	2.39	1,811	1,198	4.4	3.3	10.1
Chesapeake district	1,394	905	763	84.3	142	2.26	2.22	489	311	5.7	5.5	6.5
Mathews CDP (part)	34	30	20	66.7	10	2.25	1.90	4	2	3.2	4.8	0.0
Piankatank district	2,419	1,582	1,336	84.5	246	2.25	2.67	837	613	4.1	2.8	10.5
Gwynn CDP	654	286	242	84.6	44	2.05	2.39	368	304	7.4	3.9	22.8
Westville district	1,856	1,371	1,141	83.2	230	2.34	2.20	485	274	4.0	2.2	11.8
Mathews CDP (part)	238	202	122	60.4	80	2.26	1.94	36	8	6.9	2.4	13.0
Mecklenburg County	18,591	13,495	9,660	71.6	3,835	2.27	2.35	5,096	3,338	4.5	3.1	7.8
District 1	2,610	1,529	1,066	69.7	463	2.25	2.18	1,081	867	4.4	3.0	7.5
Clarksville town (part)	241	175	70	40.0	105	1.97	1.83	66	31	4.3	3.8	4.5
District 2	1,227	1,001	726	72.5	275	2.33	2.45	226	63	3.3	2.3	5.8
Boydton town	159	135	109	80.7	26	2.35	1.77	24	10	4.2	4.3	3.7
Chase City town (part)	356	296	184	62.2	112	2.16	2.70	60	7	4.2	2.1	7.4
Fairview CDP (part)	0	0	0	(X)	0	0.00	0.00	0	0	(X)	(X)	(X)
Thynedale CDP (part)	23	22	15	68.2	7	2.47	3.43	1	0	0.0	0.0	0.0
District 3	2,495	1,752	1,356	77.4	396	2.28	2.55	743	524	4.6	3.3	8.7
Bracey CDP (part)	748	338	288	85.2	50	2.22	2.40	410	363	8.1	6.5	16.4
Brodnax town (part)	27	19	17	89.5	2	2.41	2.00	8	1	5.0	0.0	33.3
La Crosse town	299	244	144	59.0	100	2.25	2.65	55	5	7.2	2.7	13.0
South Hill town (part)	5	4	1	25.0	3	2.00	1.33	1	0	0.0	0.0	0.0
District 4	1,749	1,538	981	63.8	557	2.42	2.41	211	41	3.8	1.4	7.7
South Hill town (part)	572	503	204	40.6	299	2.33	2.39	69	7	5.3	2.9	6.8
District 5	1,732	1,554	887	57.1	667	2.18	2.32	178	28	5.9	4.6	7.5
South Hill town (part)	1,650	1,481	838	56.6	643	2.19	2.32	169	26	6.0	4.8	7.5
District 6	3,008	1,743	1,342	77.0	401	2.24	2.53	1,265	1,070	3.6	3.0	5.4
Baskerville CDP	60	55	33	60.0	22	2.18	2.55	5	0	1.8	2.9	0.0
Bracey CDP (part)	1,324	393	368	93.6	25	2.02	2.04	931	885	6.6	7.0	0.0
Union Level CDP	77	74	48	64.9	26	2.38	2.85	3	1	0.0	0.0	0.0
District 7	1,560	1,313	886	67.5	427	2.30	2.26	247	65	3.6	1.4	7.8
Chase City town (part)	854	734	410	55.9	324	2.24	2.26	120	18	4.7	2.1	7.7
District 8	1,972	1,534	1,190	77.6	344	2.34	2.40	438	181	4.2	2.8	8.7
Fairview CDP (part)	69	52	33	63.5	19	2.61	2.16	17	2	3.7	2.9	5.0
Thynedale CDP (part)	62	53	40	75.5	13	2.53	2.69	9	1	5.4	7.0	0.0
District 9	2,238	1,531	1,226	80.1	305	2.15	2.10	707	499	6.8	5.5	11.6
Clarksville town (part)	527	406	305	75.1	101	2.04	1.86	121	59	7.5	5.2	13.7

Table 11.
Housing Occupancy and Tenure: 2010—Con.

[For information on confidentiality protection, nonsampling error, and definitions, see Selected Appendixes at <www.census.gov/prod/cen2010/cph-1-a.pdf>]

State County County Subdivision Place	Total housing units	Occupied housing units						Vacant housing units				
		Total	Owner occupied		Renter occupied	Average household size		Total	For seasonal, recreational, or occasional use	Vacancy rate		
			Number	Percent of occupied housing units		Owner-occupied units	Renter-occupied units			Available housing	Home-owner	Rental
Middlesex County	7,133	4,708	3,788	80.5	920	2.22	2.35	2,425	1,937	4.1	3.0	8.3
Jamaica district	1,274	922	731	79.3	191	2.42	2.41	352	252	2.4	1.7	4.9
Pine Top district	3,507	2,115	1,790	84.6	325	2.14	2.25	1,392	1,175	4.4	3.3	10.4
Deltaville CDP	1,212	559	445	79.6	114	2.01	1.97	653	577	5.7	4.3	10.8
Saluda district	2,352	1,671	1,267	75.8	404	2.21	2.40	681	510	4.6	3.4	8.1
Saluda CDP	236	206	153	74.3	53	2.29	2.40	30	17	1.4	0.6	3.6
Urbanna town	368	238	157	66.0	81	1.89	2.15	130	96	9.2	6.5	13.8
Montgomery County	38,569	35,767	19,057	53.3	16,710	2.47	2.28	2,802	500	3.9	2.6	5.3
District A-01	5,809	5,408	2,473	45.7	2,935	2.38	2.15	401	136	2.9	2.2	3.5
Blacksburg town (part)	4,406	4,120	1,378	33.4	2,742	2.24	2.14	286	94	2.8	2.1	3.2
District B-01	6,963	6,413	4,311	67.2	2,102	2.43	2.30	550	78	4.9	3.6	7.5
Belview CDP (part)	354	287	171	59.6	116	2.44	2.64	67	2	13.6	1.7	26.9
Blacksburg town (part)	29	25	8	32.0	17	1.63	2.82	4	1	7.4	0.0	10.5
Christiansburg town (part)	5,214	4,841	3,201	66.1	1,640	2.40	2.30	373	52	4.8	4.2	5.9
District C-01	5,679	5,171	3,733	72.2	1,438	2.49	2.45	508	85	4.0	2.3	8.2
Christiansburg town (part)	2,559	2,387	1,553	65.1	834	2.48	2.33	172	13	4.5	3.3	6.7
Elliston CDP	386	345	257	74.5	88	2.56	2.76	41	3	4.7	1.5	12.9
Lafayette CDP	210	194	143	73.7	51	2.19	2.67	16	1	1.0	0.7	1.9
Shawsville CDP	635	550	405	73.6	145	2.36	2.43	85	2	7.2	1.2	20.7
District D-01	5,995	5,527	4,068	73.6	1,459	2.49	2.25	468	85	3.3	1.8	7.2
Christiansburg town (part)	1,770	1,632	868	53.2	764	2.22	2.06	138	9	5.5	3.5	7.7
Plum Creek CDP	664	627	447	71.3	180	2.39	2.53	37	1	3.1	1.3	7.1
Riner CDP	353	317	263	83.0	54	2.73	2.61	36	11	3.6	2.6	8.3
District E-01	3,538	3,217	1,704	53.0	1,513	2.38	2.00	321	56	4.5	2.0	7.2
Belview CDP (part)	82	73	52	71.2	21	2.29	2.29	9	0	7.6	0.0	22.2
Blacksburg town (part)	653	578	201	34.8	377	2.27	2.07	75	24	4.7	2.4	5.8
Christiansburg town (part)	13	13	9	69.2	4	2.33	1.75	0	0	0.0	0.0	0.0
Merrimac CDP	1,142	1,028	358	34.8	670	2.12	1.76	114	6	7.5	4.9	8.9
Prices Fork CDP (part)	468	445	270	60.7	175	2.59	2.07	23	4	1.5	0.7	2.8
District F-01	5,294	5,021	1,393	27.7	3,628	2.55	2.13	273	34	3.5	2.3	4.0
Blacksburg town (part)	5,059	4,812	1,218	25.3	3,594	2.57	2.13	247	31	3.3	2.1	3.8
Prices Fork CDP (part)	2	2	0	0.0	2	0.00	1.50	0	0	0.0	(X)	0.0
District G-01	5,291	5,010	1,375	27.4	3,635	2.61	2.61	281	26	4.1	4.9	3.8
Blacksburg town (part)	5,195	4,920	1,299	26.4	3,621	2.63	2.61	275	22	4.2	5.2	3.8
Nelson County	9,931	6,396	5,051	79.0	1,345	2.33	2.33	3,535	2,699	3.7	1.9	9.7
Central district	3,864	1,454	1,204	82.8	250	2.12	2.32	2,410	2,273	4.4	2.7	12.0
Nellysford CDP (part)	662	499	441	88.4	58	1.92	2.40	163	125	4.6	3.9	9.4
Wintergreen CDP (part)	2,119	75	63	84.0	12	1.87	2.08	2,044	2,033	10.7	0.0	42.9
East district	1,452	1,184	879	74.2	305	2.38	2.21	268	95	4.6	2.2	11.0
Lovingston CDP	262	231	106	45.9	125	2.22	1.80	31	5	5.3	0.9	8.6
Schuyler CDP	159	126	93	73.8	33	2.34	2.42	33	6	5.8	4.0	10.8
North district	1,417	1,251	1,010	80.7	241	2.41	2.17	166	61	3.3	1.5	10.2
Nellysford CDP (part)	40	37	29	78.4	8	2.76	1.25	3	1	5.1	3.3	11.1
South district	1,596	1,349	1,068	79.2	281	2.41	2.51	247	41	1.6	1.1	3.4
Arrington CDP	309	266	220	82.7	46	2.60	2.93	43	2	2.2	1.8	4.2
Shipman CDP	261	226	153	67.7	73	2.35	2.01	35	4	2.6	0.6	6.4
West district	1,602	1,158	890	76.9	268	2.39	2.42	444	229	4.4	1.9	11.8
New Kent County	7,295	6,813	6,021	88.4	792	2.62	2.69	482	113	2.6	1.9	7.5
District 1	1,362	1,284	1,175	91.5	109	2.70	2.77	78	13	2.1	1.7	6.7
District 2	1,340	1,276	1,173	91.9	103	2.65	2.75	64	7	3.1	2.2	12.7
District 3	1,203	1,121	959	85.5	162	2.62	2.75	82	22	1.1	1.1	1.2
New Kent CDP (part)	25	25	25	100.0	0	2.88	0.00	0	0	0.0	0.0	(X)
District 4	1,276	1,170	981	83.8	189	2.47	2.66	106	38	3.5	1.7	12.1
District 5	2,114	1,962	1,733	88.3	229	2.62	2.61	152	33	2.7	2.2	5.7
New Kent CDP (part)	58	58	55	94.8	3	2.85	3.33	0	0	0.0	0.0	0.0
Northampton County	7,301	5,323	3,553	66.7	1,770	2.25	2.30	1,978	1,007	6.1	4.2	9.8
District 1	1,247	935	664	71.0	271	2.36	2.43	312	119	3.5	2.6	5.5
Cheriton town (part)	26	25	4	16.0	21	2.50	2.00	1	0	3.8	0.0	4.5
District 2	1,234	740	409	55.3	331	2.07	2.04	494	317	12.1	10.0	14.5
Cape Charles town	958	516	247	47.9	269	1.96	1.95	442	290	14.8	13.8	15.7
Cheriton town (part)	208	179	136	76.0	43	2.21	2.63	29	12	4.3	3.5	6.5
District 3	1,047	793	574	72.4	219	2.27	2.64	254	58	7.2	3.7	15.4
Nassawadox town (part)	22	22	21	95.5	1	1.95	2.00	0	0	0.0	0.0	0.0
District 4	1,410	1,024	737	72.0	287	2.26	2.51	386	223	4.9	4.0	7.0
Cheriton town (part)	9	7	6	85.7	1	3.17	3.00	2	0	22.2	14.3	50.0
Eastville town	79	69	49	71.0	20	2.14	2.60	10	2	1.4	2.0	0.0
District 5	1,412	1,053	652	61.9	401	2.23	2.00	359	224	5.0	3.7	6.9
Belle Haven town (part)	42	39	28	71.8	11	1.57	2.36	3	2	0.0	0.0	0.0
Exmore town (part)	676	595	292	49.1	303	2.33	1.88	81	10	5.8	3.9	7.6
District 6	951	778	517	66.5	261	2.24	2.41	173	66	5.3	2.6	10.3
Exmore town (part)	93	87	49	56.3	38	2.27	2.58	6	1	2.2	0.0	5.0
Nassawadox town (part)	217	166	106	63.9	60	1.91	2.17	51	15	11.9	5.2	22.1
Northumberland County	8,995	5,540	4,613	83.3	927	2.18	2.43	3,455	2,608	4.7	4.1	7.5
District 1	1,675	1,114	871	78.2	243	2.26	2.73	561	441	2.7	3.1	1.2
District 2	1,874	1,095	925	84.5	170	2.18	2.54	779	602	3.8	3.6	5.0
Heathsville CDP (part)	58	35	29	82.9	6	2.28	2.83	23	13	5.3	3.2	14.3

Table 11.
Housing Occupancy and Tenure: 2010—Con.

[For information on confidentiality protection, nonsampling error, and definitions, see Selected Appendixes at <www.census.gov/prod/cen2010/cph-1-a.pdf>]

State County County Subdivision Place	Total housing units	Occupied housing units						Vacant housing units				
		Total	Owner occupied		Renter occupied	Average household size		Total	For seasonal, recreational, or occasional use	Vacancy rate		
			Number	Percent of occupied housing units		Owner-occupied units	Renter-occupied units			Available housing	Home-owner	Rental
Northumberland County—Con.												
District 3	1,297	974	772	79.3	202	2.48	2.49	323	164	4.0	3.0	7.6
Heathsville CDP (part)	44	32	29	90.6	3	1.76	2.67	12	6	8.6	9.4	0.0
Kilmarnock town (part)	0	0	0	(X)	0	0.00	0.00	0	0	(X)	(X)	(X)
District 4	1,997	1,272	1,116	87.7	156	2.06	2.13	725	529	5.3	3.9	14.3
Kilmarnock town (part)	31	25	17	68.0	8	1.88	3.13	6	1	7.4	0.0	20.0
District 5	2,152	1,085	929	85.6	156	2.02	2.08	1,067	872	7.5	6.8	11.7
Nottoway County	6,650	5,706	3,781	66.3	1,925	2.46	2.44	944	118	5.1	2.1	10.4
District 1	1,313	1,132	844	74.6	288	2.50	2.45	181	36	3.1	0.9	8.9
Burkeville town	223	179	128	71.5	51	2.35	2.57	44	7	5.3	1.5	13.6
Nottoway Court House CDP (part)	18	15	12	80.0	3	2.42	3.00	3	0	0.0	0.0	0.0
District 2	1,496	1,285	832	64.7	453	2.44	2.76	211	18	6.6	3.3	12.0
Crewe town	1,078	913	546	59.8	367	2.36	2.82	165	6	8.4	4.9	13.2
District 3	1,003	853	658	77.1	195	2.42	2.24	150	22	2.8	1.0	8.4
District 4	1,394	1,202	791	65.8	411	2.46	2.50	192	22	4.1	1.7	8.2
Blackstone town (part)	482	415	227	54.7	188	2.43	2.49	67	4	4.8	1.7	8.3
Nottoway Court House CDP (part)	22	18	12	66.7	6	2.42	2.83	4	1	5.3	0.0	14.3
District 5	1,444	1,234	656	53.2	578	2.50	2.21	210	20	7.8	3.7	12.1
Blackstone town (part)	1,216	1,035	509	49.2	526	2.50	2.22	181	11	8.9	4.5	12.8
Orange County	14,616	12,895	9,890	76.7	3,005	2.55	2.56	1,721	592	4.1	2.9	8.1
District 1	2,277	2,057	1,504	73.1	553	2.42	2.40	220	36	4.2	1.8	10.2
Gordonsville town (part)	710	632	384	60.8	248	2.46	2.23	78	4	7.0	3.0	12.6
District 2	2,409	2,150	1,682	78.2	468	2.60	2.62	259	51	3.4	2.5	6.5
District 3	2,602	2,318	1,239	53.5	1,079	2.42	2.32	284	38	5.8	3.1	8.7
Orange town	1,991	1,779	836	47.0	943	2.36	2.28	212	16	6.4	3.8	8.6
District 4	3,587	3,258	2,746	84.3	512	2.88	2.90	329	61	3.5	3.1	5.5
District 5	3,741	3,112	2,719	87.4	393	2.31	2.94	629	406	4.0	3.4	8.4
Lake of the Woods CDP	3,631	3,012	2,640	87.6	372	2.30	2.94	619	405	4.1	3.4	8.8
Page County	11,600	9,746	7,085	72.7	2,661	2.45	2.43	1,854	849	4.8	3.3	8.7
District 1, West Luray	2,599	1,999	1,426	71.3	573	2.39	2.29	600	378	4.9	3.0	9.5
Luray town (part)	986	880	536	60.9	344	2.36	2.22	106	16	5.5	3.0	9.2
District 2, East Luray	2,187	1,951	1,351	69.2	600	2.35	2.24	236	55	3.9	3.3	5.1
Luray town (part)	1,274	1,165	752	64.5	413	2.30	2.22	109	11	4.3	4.3	4.1
District 3, Marksville	2,385	2,049	1,455	71.0	594	2.52	2.53	336	115	5.1	3.8	8.0
Luray town (part)	10	10	7	70.0	3	2.14	4.00	0	0	0.0	0.0	0.0
Stanley town (part)	554	503	281	55.9	222	2.46	2.31	51	1	7.2	4.1	10.8
District 4, Newport	2,142	1,726	1,302	75.4	424	2.51	2.72	416	216	6.3	4.0	12.7
Stanley town (part)	215	192	130	67.7	62	2.43	2.74	23	1	8.5	5.8	13.9
District 5, Shenandoah	2,287	2,021	1,551	76.7	470	2.49	2.46	266	85	4.1	2.4	9.4
Shenandoah town	1,076	968	696	71.9	272	2.43	2.51	108	15	5.6	3.6	10.2
Patrick County	10,083	8,081	6,270	77.6	1,811	2.30	2.12	2,002	873	4.9	2.1	13.6
Blue Ridge district	2,059	1,602	1,119	69.9	483	2.18	1.86	457	232	5.9	3.1	11.8
Stuart town (part)	620	536	272	50.7	264	2.06	1.74	84	22	6.9	5.5	8.3
Dan River district	2,184	1,666	1,255	75.3	411	2.31	2.27	518	266	6.0	1.6	17.3
Mayo River district	1,954	1,662	1,373	82.6	289	2.46	2.16	292	79	4.0	1.6	14.4
Patrick Springs CDP (part)	195	165	123	74.5	42	2.49	2.00	30	4	8.2	0.8	25.0
Peters Creek district	1,813	1,559	1,252	80.3	307	2.29	2.26	254	48	4.7	2.5	13.0
Patrick Springs CDP (part)	733	636	494	77.7	142	2.27	2.23	97	11	5.8	2.5	16.0
Stuart town (part)	10	10	10	100.0	0	2.80	0.00	0	0	0.0	0.0	(X)
Smith River district	2,073	1,592	1,271	79.8	321	2.26	2.14	481	248	4.0	2.0	11.3
Patrick Springs CDP (part)	9	8	8	100.0	0	2.38	0.00	1	0	0.0	0.0	(X)
Stuart town (part)	101	83	67	80.7	16	2.06	1.94	18	7	4.5	2.9	11.1
Pittsylvania County	31,307	26,183	20,220	77.2	5,963	2.41	2.33	5,124	903	4.4	1.9	12.1
Banister district	4,056	3,218	2,248	69.9	970	2.45	2.30	838	65	5.7	2.5	12.5
Blairs CDP (part)	11	9	5	55.6	4	1.80	3.00	2	1	10.0	16.7	0.0
Chatham town (part)	69	56	37	66.1	19	2.00	1.74	13	0	3.4	0.0	9.5
Gretna town (part)	230	201	69	34.3	132	2.35	2.38	29	0	5.6	2.8	7.0
Callands-Gretna district	5,086	3,777	2,876	76.1	901	2.29	2.11	1,309	503	3.8	1.7	9.9
Gretna town (part)	456	399	230	57.6	169	1.95	1.75	57	2	3.8	3.3	4.4
Chatham-Blairs district	4,177	3,726	3,094	83.0	632	2.47	2.30	451	25	3.4	2.4	8.2
Blairs CDP (part)	282	262	224	85.5	38	2.43	2.21	20	1	1.1	0.9	2.4
Chatham town (part)	550	456	336	73.7	120	2.15	2.23	94	10	5.2	3.7	9.0
Mount Hermon CDP (part)	1,056	1,012	922	91.1	90	2.60	2.63	44	4	1.7	1.6	2.2
Dan River district	4,472	3,868	3,025	78.2	843	2.45	2.44	604	65	5.0	1.5	16.0
Staunton River district	4,633	3,838	3,018	78.6	820	2.29	2.39	795	166	3.8	2.1	9.7
Hurt town	642	576	452	78.5	124	2.27	2.25	66	3	4.3	2.8	9.5
Motley CDP	490	430	317	73.7	113	2.23	2.72	60	3	3.6	1.2	9.5
Tunstall district	4,661	4,018	3,178	79.1	840	2.51	2.48	643	51	4.1	1.3	13.2
Westover district	4,222	3,738	2,781	74.4	957	2.42	2.32	484	28	5.3	1.9	13.8
Blairs CDP (part)	120	107	60	56.1	47	2.45	2.55	13	3	5.3	3.2	7.8
Mount Hermon CDP (part)	620	575	399	69.4	176	2.41	2.11	45	1	4.3	1.2	10.6
Powhatan County	10,043	9,494	8,403	88.5	1,091	2.70	2.73	549	67	2.2	1.8	5.4
District 1	2,417	2,313	2,109	91.2	204	2.51	2.64	104	18	1.6	1.1	6.4
District 2	2,068	1,982	1,757	88.6	225	2.80	2.70	86	6	1.4	1.2	3.4
District 3	1,766	1,685	1,480	87.8	205	2.72	2.92	81	10	2.3	2.0	4.7

Table 11.
Housing Occupancy and Tenure: 2010—Con.

[For information on confidentiality protection, nonsampling error, and definitions, see Selected Appendixes at <www.census.gov/prod/cen2010/cph-1-a.pdf>]

State County County Subdivision Place	Total housing units	Occupied housing units						Vacant housing units				
		Total	Owner occupied		Renter occupied	Average household size		Total	For seasonal, recreational, or occasional use	Vacancy rate		
			Number	Percent of occupied housing units		Owner-occupied units	Renter-occupied units			Available housing	Home-owner	Rental
Powhatan County—Con.												
District 4	2,524	2,355	2,073	88.0	282	2.81	2.75	169	18	2.6	2.1	6.0
District 5	1,268	1,159	984	84.9	175	2.64	2.65	109	15	3.6	3.1	6.4
Prince Edward County	9,149	7,916	4,830	61.0	3,086	2.41	2.39	1,233	283	3.8	2.2	6.2
District 101	1,573	1,437	398	27.7	1,039	2.10	2.16	136	16	4.3	4.3	4.3
Farmville town (part)	1,102	1,001	200	20.0	801	1.96	2.24	101	11	4.3	5.2	4.0
District 201	1,243	1,096	820	74.8	276	2.52	2.42	147	26	3.4	1.3	8.9
District 301	1,373	1,138	859	75.5	279	2.51	2.77	235	63	3.3	1.7	8.1
District 401	983	799	553	69.2	246	2.37	3.10	184	58	5.7	3.2	10.9
Hampden-Sydney CDP	197	172	107	62.2	65	2.48	4.26	25	2	6.5	3.6	11.0
District 501	1,346	1,127	793	70.4	334	2.37	2.52	219	71	3.5	2.2	6.6
Farmville town (part)	76	71	31	43.7	40	2.68	3.00	5	1	1.4	3.1	0.0
Pamplin City town (part)	17	12	8	66.7	4	2.50	2.75	5	1	0.0	0.0	0.0
District 601	1,191	1,008	748	74.2	260	2.62	2.75	183	37	2.9	1.8	6.1
District 701	810	755	456	60.4	299	2.27	1.63	55	5	3.3	2.4	4.7
Farmville town (part)	803	749	450	60.1	299	2.26	1.63	54	5	3.3	2.4	4.7
District 801	630	556	203	36.5	353	2.06	2.53	74	7	4.3	1.9	5.6
Farmville town (part)	630	556	203	36.5	353	2.06	2.53	74	7	4.3	1.9	5.6
Prince George County	12,056	11,451	8,628	75.3	2,823	2.60	3.00	605	36	2.9	1.4	7.2
Blackwater district	1,622	1,544	1,308	84.7	236	2.54	2.76	78	7	2.2	1.5	6.0
Prince George CDP (part)	291	272	198	72.8	74	2.47	2.95	19	0	5.2	3.4	9.8
Bland district	5,195	4,913	3,190	64.9	1,723	2.62	2.96	282	7	3.5	1.6	7.0
Fort Lee CDP (part)	613	567	1	0.2	566	4.00	3.85	46	1	3.9	0.0	3.9
Prince George CDP (part)	601	563	425	75.5	138	2.31	2.72	38	0	5.1	2.3	12.7
Brandon district	554	519	450	86.7	69	2.67	2.33	35	8	2.4	1.1	10.4
Rives district	2,871	2,760	2,157	78.2	603	2.55	3.37	111	9	2.3	1.2	5.8
Fort Lee CDP (part)	253	243	3	1.2	240	4.33	3.97	10	0	4.0	0.0	4.0
Templeton district	1,814	1,715	1,523	88.8	192	2.68	2.80	99	5	2.9	1.5	12.9
Templeton CDP	189	169	120	71.0	49	2.45	2.80	20	1	4.5	0.0	13.8
Prince William County	137,115	130,785	95,753	73.2	35,032	3.07	3.03	6,330	391	2.7	1.6	5.6
Brentsville district	25,160	24,282	20,031	82.5	4,251	3.23	3.21	878	74	1.7	1.2	4.1
Buckhall CDP	5,325	5,100	4,711	92.4	389	3.16	3.12	225	28	1.4	1.2	3.6
Bull Run CDP (part)	303	289	215	74.4	74	2.63	2.97	14	1	2.0	0.5	6.3
Gainesville CDP (part)	2,315	2,231	1,657	74.3	574	3.02	2.73	84	12	1.9	1.4	3.5
Independent Hill CDP (part)	72	69	63	91.3	6	3.00	3.17	3	0	0.0	0.0	0.0
Linton Hall CDP	10,633	10,378	9,212	88.8	1,166	3.39	3.72	255	13	1.4	1.2	3.1
Loch Lomond CDP (part)	12	11	11	100.0	0	3.91	0.00	1	0	0.0	0.0	(X)
Nokesville CDP	511	488	394	80.7	94	2.79	2.70	23	1	2.2	1.0	6.8
Yorkshire CDP	2,401	2,293	1,425	62.1	868	3.23	3.38	108	2	2.6	1.0	5.1
Coles district	16,632	16,186	14,335	88.6	1,851	3.17	3.39	446	42	1.4	1.1	3.2
County Center CDP (part)	563	548	417	76.1	131	3.25	3.20	15	2	1.8	1.2	3.7
Dale City CDP (part)	6,568	6,389	5,667	88.7	722	3.42	3.87	179	4	1.4	1.1	3.9
Independent Hill CDP (part)	1,344	1,310	1,218	93.0	92	3.15	3.62	34	1	0.9	0.9	1.1
Lake Ridge CDP (part)	3,167	3,082	2,445	79.3	637	2.76	2.80	85	7	1.8	1.5	2.7
Dumfries district	18,373	17,485	12,100	69.2	5,385	3.02	3.07	888	38	3.2	1.6	6.6
Cherry Hill CDP (part)	3,107	2,973	1,869	62.9	1,104	3.27	2.89	134	1	3.3	1.3	6.4
Dumfries town	1,689	1,531	984	64.3	547	3.09	3.47	158	1	6.1	4.4	9.0
Independent Hill CDP (part)	870	858	776	90.4	82	3.45	3.90	12	0	0.9	0.8	2.4
Montclair CDP	6,831	6,688	5,937	88.8	751	2.85	3.53	143	9	1.1	0.8	4.1
Neabsco CDP (part)	84	83	82	98.8	1	3.15	6.00	1	0	1.2	0.0	50.0
Quantico town	308	248	43	17.3	205	2.44	1.83	60	12	10.8	6.5	11.6
Quantico Base CDP (part)	1,070	1,051	8	0.8	1,043	3.63	3.53	19	1	0.6	0.0	0.6
Triangle CDP	3,143	2,848	1,420	49.9	1,428	3.21	2.51	295	11	7.6	4.2	10.8
Gainesville district	26,020	24,827	17,296	69.7	7,531	2.92	2.98	1,193	119	3.0	1.5	6.3
Bull Run CDP (part)	5,643	5,313	1,665	31.3	3,648	2.50	2.75	330	18	4.9	2.3	6.0
Bull Run Mountain Estates CDP	484	459	428	93.2	31	2.71	2.94	25	3	2.5	2.1	8.8
Gainesville CDP (part)	1,644	1,591	1,425	89.6	166	3.06	3.31	53	2	1.5	1.2	4.6
Haymarket town	621	585	470	80.3	115	3.08	2.91	36	1	2.8	1.9	6.5
Loch Lomond CDP (part)	1,069	1,039	867	83.4	172	3.34	4.45	30	1	1.2	0.6	4.4
Sudley CDP	5,377	5,114	3,067	60.0	2,047	3.14	3.21	263	7	3.3	1.9	5.3
Neabsco district	16,146	15,329	10,620	69.3	4,709	3.21	3.18	817	22	2.7	2.0	4.2
County Center CDP (part)	574	559	243	43.5	316	2.48	2.82	15	1	2.3	2.4	2.2
Dale City CDP (part)	14,354	13,616	9,700	71.2	3,916	3.21	3.21	738	19	2.7	2.0	4.3
Neabsco CDP (part)	1,062	1,003	552	55.0	451	3.45	3.10	59	2	3.8	3.5	4.2
Potomac Mills CDP (part)	156	151	125	82.8	26	3.32	3.19	5	0	1.3	1.6	0.0
Occoquan district	15,554	14,880	10,574	71.1	4,306	2.78	2.52	674	47	2.7	1.6	5.3
Lake Ridge CDP (part)	12,511	12,039	8,610	71.5	3,429	2.77	2.50	472	25	2.3	1.4	4.6
Occoquan town (part)	569	525	282	53.7	243	1.98	1.55	44	7	5.4	2.1	9.0
Potomac Mills CDP (part)	1,607	1,529	1,172	76.7	357	3.28	3.45	78	8	2.9	1.9	6.0
Woodbridge district	19,230	17,796	10,797	60.7	6,999	3.04	3.04	1,434	49	4.3	2.5	6.9
Cherry Hill CDP (part)	2,480	2,256	1,198	53.1	1,058	2.92	3.01	224	2	5.2	2.7	7.8
Marumsco CDP	11,975	11,048	5,973	54.1	5,075	3.24	3.08	927	25	4.2	2.1	6.6
Neabsco CDP (part)	2,968	2,800	2,490	88.9	310	2.93	3.52	168	5	3.8	3.7	4.6
Woodbridge CDP	1,806	1,691	1,136	67.2	555	2.34	2.48	115	17	4.1	1.3	9.3
Pulaski County	17,235	14,821	10,711	72.3	4,110	2.33	2.18	2,414	815	4.6	2.3	10.2
Cloyd district	3,448	3,098	2,376	76.7	722	2.35	2.10	350	45	6.0	2.4	16.3
Belspring CDP	121	110	88	80.0	22	2.19	2.86	11	4	2.6	3.3	0.0

Table 11.
Housing Occupancy and Tenure: 2010—Con.

[For information on confidentiality protection, nonsampling error, and definitions, see Selected Appendixes at <www.census.gov/prod/cen2010/cph-1-a.pdf>]

State County County Subdivision Place	Total housing units	Occupied housing units						Vacant housing units				
		Total	Owner occupied		Renter occupied	Average household size		Total	For seasonal, recreational, or occasional use	Vacancy rate		
			Number	Percent of occupied housing units		Owner-occupied units	Renter-occupied units			Available housing	Home-owner	Rental
Pulaski County—Con.												
Cloyd district—Con.												
Fairlawn CDP	1,193	1,079	800	74.1	279	2.23	2.09	114	15	6.1	3.4	13.0
New River CDP	130	110	87	79.1	23	2.28	2.00	20	1	6.6	5.3	11.5
Parrott CDP	228	194	158	81.4	36	2.28	2.06	34	13	3.9	1.2	14.3
Draper district	3,544	3,041	2,123	69.8	918	2.35	2.13	503	162	3.8	2.4	6.8
Draper CDP	153	132	109	82.6	23	2.50	2.04	21	5	2.9	2.7	4.2
Dublin town (part)	765	720	275	38.2	445	2.21	1.86	45	4	4.5	3.1	5.3
Pulaski town (part)	621	516	342	66.3	174	2.33	2.55	105	3	4.7	3.4	7.3
Ingles district	3,597	2,809	2,337	83.2	472	2.29	2.22	788	544	3.7	2.0	11.4
Allisonia CDP	107	53	47	88.7	6	2.19	2.33	54	37	8.5	4.0	33.3
Dublin town (part)	178	168	132	78.6	36	2.48	2.19	10	0	2.9	2.2	5.3
Hiwassee CDP	192	109	95	87.2	14	2.36	2.86	83	67	5.2	4.0	12.5
Snowville CDP	65	60	45	75.0	15	2.76	1.67	5	0	4.7	0.0	15.8
Massie district	3,384	3,075	1,925	62.6	1,150	2.34	2.11	309	23	4.8	2.0	9.1
Dublin town (part)	0	0	0	(X)	0	0.00	0.00	0	0	(X)	(X)	(X)
Pulaski town (part)	2,182	1,994	1,044	52.4	950	2.30	2.16	188	7	4.2	2.2	6.2
Robinson district	3,262	2,798	1,950	69.7	848	2.32	2.38	464	41	4.6	2.5	9.1
Pulaski town (part)	1,708	1,416	839	59.3	577	2.29	2.31	292	18	6.9	4.4	10.3
Rappahannock County	3,839	3,072	2,314	75.3	758	2.37	2.45	767	413	4.0	2.4	8.4
Hampton district	766	577	404	70.0	173	2.17	2.21	189	117	2.2	1.9	2.8
Washington town	97	66	38	57.6	28	1.74	1.50	31	15	5.7	2.6	9.7
Jackson district	720	611	498	81.5	113	2.58	2.74	109	46	4.4	3.1	9.5
Piedmont district	770	589	414	70.3	175	2.23	2.43	181	91	5.4	2.3	12.0
Sperryville CDP	179	147	90	61.2	57	2.20	2.53	32	8	6.9	4.2	10.9
Stonewall-Hawthorne district	830	664	531	80.0	133	2.36	2.59	166	97	3.0	2.6	4.8
Wakefield district	753	631	467	74.0	164	2.45	2.40	122	62	4.8	2.1	11.8
Chester Gap CDP (part)	244	221	172	77.8	49	2.73	2.43	23	7	3.9	1.7	10.9
Flint Hill CDP	124	103	69	67.0	34	1.90	2.29	21	5	8.8	6.8	12.8
Richmond County	3,850	3,159	2,376	75.2	783	2.35	2.40	691	269	3.6	2.4	7.1
District 1	715	578	443	76.6	135	2.34	2.47	137	50	2.3	1.5	4.9
District 2	730	653	507	77.6	146	2.47	2.60	77	9	3.8	2.5	8.2
Warsaw town (part)	104	96	61	63.5	35	2.36	2.34	8	0	5.9	3.2	10.3
District 3	821	666	425	63.8	241	2.15	1.81	155	71	5.5	4.5	7.3
Warsaw town (part)	451	399	212	53.1	187	2.17	1.64	52	6	7.4	6.2	8.8
District 4	887	685	538	78.5	147	2.23	2.48	202	89	3.1	2.2	6.3
District 5	697	577	463	80.2	114	2.55	3.22	120	50	3.2	1.7	8.8
Warsaw town (part)	0	0	0	(X)	0	0.00	0.00	0	0	(X)	(X)	(X)
Roanoke County	40,016	37,608	28,956	77.0	8,652	2.49	2.09	2,408	283	3.3	2.0	7.6
Catawba district	7,691	7,257	6,249	86.1	1,008	2.54	2.30	434	81	2.1	1.6	5.3
Glenvar CDP	459	428	173	40.4	255	2.26	1.32	31	0	4.4	0.6	6.9
Hollins CDP (part)	190	185	128	69.2	57	2.48	2.09	5	0	0.0	0.0	0.0
Cave Spring district	8,420	7,815	5,445	69.7	2,370	2.37	1.96	605	75	4.6	2.4	9.2
Cave Spring CDP (part)	6,369	5,879	3,736	63.5	2,143	2.26	1.91	490	64	5.1	2.5	9.4
Hollins district	8,289	7,826	5,913	75.6	1,913	2.48	1.95	463	47	3.5	1.9	8.0
Hollins CDP (part)	6,173	5,798	4,186	72.2	1,612	2.40	1.92	375	37	3.8	1.9	8.5
Vinton district	7,811	7,338	5,484	74.7	1,854	2.48	2.20	473	20	3.1	1.8	6.5
Vinton town	3,774	3,494	2,104	60.2	1,390	2.39	2.09	280	6	4.0	2.1	6.7
Windsor Hills district	7,805	7,372	5,865	79.6	1,507	2.54	2.19	433	60	3.2	2.1	7.3
Cave Spring CDP (part)	5,463	5,181	3,931	75.9	1,250	2.48	2.12	282	27	3.5	2.0	7.6
Rockbridge County	11,152	9,555	7,167	75.0	2,388	2.34	2.25	1,597	621	4.3	2.7	8.7
Buffalo district	2,113	1,886	1,527	81.0	359	2.30	2.35	227	83	2.9	2.5	4.5
Kerrs Creek district	2,591	2,196	1,612	73.4	584	2.29	2.12	395	165	4.4	3.5	6.8
East Lexington CDP (part)	92	86	55	64.0	31	2.62	3.71	6	0	5.5	6.8	3.1
Natural Bridge district	1,462	1,285	986	76.7	299	2.37	2.37	177	39	4.4	2.6	9.8
Glasgow town	532	476	342	71.8	134	2.39	2.37	56	8	3.2	0.6	9.5
South River district	2,211	1,947	1,501	77.1	446	2.43	2.25	264	95	3.9	2.0	9.9
East Lexington CDP (part)	11	7	5	71.4	2	2.60	2.50	4	0	36.4	44.4	0.0
Walkers Creek district	2,775	2,241	1,541	68.8	700	2.31	2.25	534	239	5.6	3.0	10.9
East Lexington CDP (part)	585	500	144	28.8	356	2.22	2.19	85	8	12.4	7.7	14.2
Goshen town	192	160	102	63.8	58	2.21	2.34	32	10	2.4	1.0	4.9
Rockingham County	33,660	29,177	21,907	75.1	7,270	2.60	2.45	4,483	2,458	3.1	1.8	6.8
Ashby district	8,215	7,680	5,645	73.5	2,035	2.71	2.41	535	111	2.5	1.3	5.6
Bridgewater town	2,120	1,995	1,181	59.2	814	2.45	1.98	125	13	3.7	1.3	6.9
Dayton town	662	624	410	65.7	214	2.59	2.18	38	3	3.9	2.4	6.6
Massanetta Springs CDP (part)	585	565	527	93.3	38	3.04	2.68	20	1	2.7	2.6	4.9
Mount Crawford town	201	186	138	74.2	48	2.42	2.06	15	1	4.6	5.5	2.0
Central district	5,341	4,961	3,750	75.6	1,211	2.58	2.39	380	75	3.3	1.8	7.7
Belmont Estates CDP	507	494	473	95.7	21	2.52	3.10	13	2	1.4	1.4	0.0
Massanetta Springs CDP (part)	1,414	1,278	893	69.9	385	2.47	1.98	136	19	6.6	3.9	12.2
Massanutten CDP (part)	0	0	0	(X)	0	0.00	0.00	0	0	(X)	(X)	(X)
Linville district	3,331	3,012	2,315	76.9	697	2.67	2.63	319	122	2.2	1.2	5.1
Plains district	6,607	5,849	4,299	73.5	1,550	2.51	2.46	758	304	3.2	2.3	5.5
Broadway town	1,560	1,470	940	63.9	530	2.55	2.42	90	5	4.0	3.6	4.8
Timberville town	1,166	1,067	683	64.0	384	2.42	2.26	99	7	4.6	3.1	7.0
Stonewall district	10,166	7,675	5,898	76.8	1,777	2.56	2.45	2,491	1,846	3.9	2.2	9.2

Table 11.
Housing Occupancy and Tenure: 2010—Con.

[For information on confidentiality protection, nonsampling error, and definitions, see Selected Appendixes at <www.census.gov/prod/cen2010/cph-1-a.pdf>]

State County County Subdivision Place	Total housing units	Occupied housing units						Vacant housing units				
		Total	Owner occupied		Renter occupied	Average household size		Total	For seasonal, recreational, or occasional use	Vacancy rate		
			Number	Percent of occupied housing units		Owner-occupied units	Renter-occupied units			Available housing	Home-owner	Rental
Rockingham County—Con.												
Stonewall district—Con.												
Elkton town	1,314	1,143	709	62.0	434	2.52	2.17	171	8	7.8	3.1	14.6
Grottoes town (part)	1,133	1,074	738	68.7	336	2.65	2.09	59	3	3.5	2.6	5.3
Massanutten CDP (part)	2,692	884	734	83.0	150	2.58	2.66	1,808	1,737	5.1	4.4	8.4
Russell County	13,484	11,943	9,431	79.0	2,512	2.41	2.26	1,541	143	3.3	1.5	9.5
Castlewood district	3,391	2,952	2,326	78.8	626	2.40	2.37	439	38	3.6	1.5	10.5
Castlewood CDP	937	851	654	76.9	197	2.35	2.52	86	10	3.9	1.9	9.9
Cleveland town	116	93	48	51.6	45	2.48	1.84	23	1	8.8	5.9	11.8
Dante CDP (part)	314	234	203	86.8	31	2.43	2.32	80	3	3.2	1.0	15.8
St. Paul town (part)	87	82	75	91.5	7	2.48	1.71	5	0	1.2	1.3	0.0
Lebanon district	6,644	5,928	4,609	77.7	1,319	2.42	2.20	716	67	3.5	1.9	8.7
Lebanon town	1,681	1,507	912	60.5	595	2.23	2.09	174	8	6.2	3.5	10.1
New Garden district	3,449	3,063	2,496	81.5	567	2.42	2.29	386	38	2.6	0.7	10.1
Honaker town	684	603	432	71.6	171	2.39	2.38	81	8	4.7	1.1	12.7
Raven CDP (part)	161	148	122	82.4	26	2.53	1.77	13	0	0.0	0.0	0.0
Scott County	11,916	9,775	7,508	76.8	2,267	2.34	2.20	2,141	558	3.4	1.5	9.3
District 1	1,860	1,634	1,235	75.6	399	2.31	2.20	226	32	4.5	2.1	11.3
Weber City town	683	587	380	64.7	207	2.16	2.03	96	9	7.8	4.3	13.8
District 2	1,951	1,655	1,315	79.5	340	2.37	2.37	296	52	3.4	1.3	10.4
District 3	2,088	1,690	1,318	78.0	372	2.39	2.23	398	77	3.5	1.0	11.6
Nickelsville town	204	170	107	62.9	63	2.32	2.14	34	0	8.6	3.6	16.0
District 4	1,756	1,536	1,108	72.1	428	2.34	1.89	220	27	3.7	2.5	6.5
Gate City town	1,087	955	637	66.7	318	2.30	1.78	132	13	4.4	3.5	6.2
District 5	2,276	1,649	1,316	79.8	333	2.36	2.40	627	265	3.1	1.1	10.2
Dungannon town	179	136	87	64.0	49	2.51	2.33	43	9	11.0	0.0	25.4
District 6	1,985	1,611	1,216	75.5	395	2.25	2.18	374	105	2.2	0.9	5.9
Clinchport town	38	31	20	64.5	11	2.25	2.27	7	1	0.0	0.0	0.0
Duffield town	47	42	33	78.6	9	2.21	2.00	5	0	0.0	0.0	0.0
Shenandoah County	20,876	17,076	12,207	71.5	4,869	2.41	2.49	3,800	2,094	5.0	3.2	9.0
District 1	4,481	2,953	2,186	74.0	767	2.30	2.36	1,528	1,203	5.6	3.5	11.0
Basye CDP (part)	1,365	411	371	90.3	40	1.98	2.75	954	917	5.5	5.6	4.5
Mount Jackson town (part)	8	7	6	85.7	1	2.00	3.00	1	1	0.0	0.0	0.0
New Market town	1,048	907	453	49.9	454	2.26	2.20	141	15	9.4	5.0	13.3
District 2	2,833	2,333	1,706	73.1	627	2.45	2.72	500	245	5.1	3.0	10.2
Basye CDP (part)	281	162	130	80.2	32	2.38	3.06	119	78	9.8	10.1	8.6
Mount Jackson town (part)	835	734	446	60.8	288	2.48	2.93	101	8	7.7	3.6	13.4
District 3	2,833	2,497	1,952	78.2	545	2.47	2.58	336	118	4.3	2.3	11.0
Edinburg town	543	461	253	54.9	208	2.18	2.35	82	11	10.9	8.7	13.5
Woodstock town (part)	1	1	1	100.0	0	3.00	0.00	0	0	0.0	0.0	(X)
District 4	3,705	3,066	1,918	62.6	1,148	2.28	2.49	639	254	6.2	4.9	8.3
Woodstock town (part)	2,420	2,098	1,157	55.1	941	2.22	2.40	322	31	7.5	6.0	9.3
District 5	3,132	2,714	2,277	83.9	437	2.54	2.61	418	200	3.0	2.1	7.2
Maurertown CDP	337	305	239	78.4	66	2.50	2.59	32	2	5.2	2.8	13.0
Toms Brook town	111	95	65	68.4	30	2.55	3.07	16	3	4.9	4.3	6.3
District 6	3,892	3,513	2,168	61.7	1,345	2.42	2.39	379	74	5.3	3.7	7.7
Strasburg town	2,950	2,697	1,530	56.7	1,167	2.34	2.41	253	22	5.8	4.2	7.9
Smyth County	15,427	13,319	9,517	71.5	3,802	2.38	2.32	2,108	519	3.7	1.6	8.5
Atkins district	2,338	2,054	1,527	74.3	527	2.32	2.27	284	44	4.9	1.5	13.3
Atkins CDP	584	495	361	72.9	134	2.25	2.45	89	11	6.7	0.5	20.1
Marion town (part)	687	635	432	68.0	203	2.19	2.01	52	7	4.0	2.9	6.4
Chilhowie district	2,135	1,896	1,372	72.4	524	2.47	2.35	239	24	3.7	1.6	8.6
Chilhowie town	790	690	415	60.1	275	2.38	2.17	100	6	5.4	1.9	10.3
Seven Mile Ford CDP (part)	79	70	50	71.4	20	2.08	2.65	9	0	2.8	2.0	4.8
North Fork district	2,113	1,861	1,350	72.5	511	2.36	2.36	252	58	2.5	1.9	4.1
McMullin CDP	208	194	176	90.7	18	2.38	2.56	14	2	3.0	1.7	14.3
Seven Mile Ford CDP (part)	288	258	90	34.9	168	2.12	2.17	30	3	2.3	2.2	2.3
Park district	2,203	1,907	1,081	56.7	826	2.28	2.19	296	82	6.2	2.1	11.0
Marion town (part)	1,538	1,371	675	49.2	696	2.21	2.15	167	10	6.9	2.2	11.1
Royal Oak district	2,122	1,843	1,253	68.0	590	2.36	2.35	279	26	3.1	0.9	7.6
Adwolf CDP (part)	511	478	383	80.1	95	2.37	2.46	33	4	1.0	1.0	1.0
Marion town (part)	597	485	232	47.8	253	2.18	2.13	112	10	6.1	0.8	10.6
Seven Mile Ford CDP (part)	33	33	31	93.9	2	2.10	3.00	0	0	0.0	0.0	0.0
Rye Valley district	2,472	1,965	1,544	78.6	421	2.41	2.46	507	243	2.6	1.6	5.8
Adwolf CDP (part)	166	151	127	84.1	24	2.55	2.75	15	3	1.9	1.6	3.8
Sugar Grove CDP	374	304	229	75.3	75	2.43	2.69	70	9	5.2	1.3	15.4
Saltville district	2,044	1,793	1,390	77.5	403	2.43	2.34	251	42	2.7	1.7	5.8
Saltville town (part)	872	791	589	74.5	202	2.39	2.28	81	14	2.5	1.6	5.2
Southampton County	7,473	6,719	5,033	74.9	1,686	2.53	2.53	754	134	3.9	2.7	7.3
Berlin and Ivor district	1,289	1,159	934	80.6	225	2.59	2.51	130	27	3.6	4.1	1.7
Ivor town	156	136	103	75.7	33	2.37	2.88	20	3	3.5	4.6	0.0
Boykins and Branchville district	1,094	931	646	69.4	285	2.54	2.58	163	38	6.7	3.3	13.6
Boykins town	270	222	166	74.8	56	2.46	2.77	48	5	12.9	7.7	25.3
Branchville town	52	41	38	92.7	3	2.82	2.33	11	1	0.0	0.0	0.0
Capron district	1,197	1,078	844	78.3	234	2.56	2.53	119	23	2.9	1.6	7.1
Capron town	70	65	47	72.3	18	2.51	2.67	5	0	4.4	4.1	5.3

Table 11.
Housing Occupancy and Tenure: 2010—Con.

[For information on confidentiality protection, nonsampling error, and definitions, see Selected Appendixes at <www.census.gov/prod/cen2010/cph-1-a.pdf>]

State County County Subdivision Place	Total housing units	Occupied housing units						Vacant housing units				
		Total	Owner occupied		Renter occupied	Average household size		Total	For seasonal, recreational, or occasional use	Vacancy rate		
			Number	Percent of occupied housing units		Owner-occupied units	Renter-occupied units			Available housing	Home-owner	Rental
Southampton County—Con.												
Capron district—Con.												
Newsoms town (part)	21	18	11	61.1	7	2.18	2.71	3	0	5.3	0.0	12.5
Drewryville district	432	374	252	67.4	122	2.42	2.66	58	7	3.3	2.7	4.6
Franklin district	1,189	1,112	912	82.0	200	2.50	2.41	77	9	2.8	2.2	5.2
Jerusalem district	1,169	1,070	734	68.6	336	2.54	2.29	99	8	4.0	3.4	5.4
Courtland town	520	475	244	51.4	231	2.37	2.31	45	4	4.6	3.9	5.3
Sedley CDP	216	193	158	81.9	35	2.53	2.03	23	2	2.5	1.9	5.4
Newsoms district	1,103	995	711	71.5	284	2.47	2.82	108	22	4.2	1.8	9.7
Newsoms town (part)	142	121	85	70.2	36	2.29	2.31	21	4	9.6	4.5	19.6
Southampton Meadows CDP	221	207	81	39.1	126	2.44	3.13	14	0	5.9	0.0	9.4
Spotsylvania County	45,185	41,942	33,258	79.3	8,684	2.92	2.85	3,243	887	3.0	2.0	6.6
Battlefield district	6,709	6,350	4,145	65.3	2,205	2.77	2.60	359	26	3.5	1.8	6.4
Berkeley district	6,142	5,523	4,783	86.6	740	2.94	3.16	619	251	2.4	1.9	5.7
Spotsylvania Courthouse CDP (part)	804	774	657	84.9	117	2.91	3.60	30	1	2.0	1.8	3.3
Chancellor district	5,409	5,221	4,605	88.2	616	3.16	3.45	188	19	1.7	1.5	3.6
Lake Wilderness CDP	899	862	765	88.7	97	3.07	3.29	37	6	2.3	1.9	4.9
Courtland district	5,933	5,529	3,607	65.2	1,922	2.75	2.39	404	23	5.1	2.2	10.2
Lee Hill district	7,412	7,011	5,821	83.0	1,190	2.96	3.05	401	15	2.6	1.8	6.4
Spotsylvania Courthouse CDP (part)	0	0	0	(X)	0	0.00	0.00	0	0	(X)	(X)	(X)
Livingston district	6,999	6,028	5,168	85.7	860	2.81	2.97	971	542	2.8	2.4	4.8
Spotsylvania Courthouse CDP (part)	721	677	507	74.9	170	2.90	2.56	44	3	3.7	2.5	7.1
Salem district	6,581	6,280	5,129	81.7	1,151	2.98	3.30	301	11	2.6	2.2	4.5
Stafford County	43,978	41,769	32,339	77.4	9,430	3.03	2.90	2,209	197	2.7	1.7	5.8
Aquia district	7,503	7,021	5,108	72.8	1,913	2.94	2.83	482	66	3.4	2.2	6.4
Aquia Harbour CDP (part)	877	843	752	89.2	91	2.94	3.52	34	8	1.5	1.3	3.2
Stafford Courthouse CDP (part)	1,088	976	450	46.1	526	3.05	2.45	112	8	5.5	2.6	7.8
Falmouth district	7,766	7,379	5,134	69.6	2,245	2.76	2.70	387	30	3.1	1.7	6.0
Falmouth CDP (part)	1,458	1,375	1,023	74.4	352	2.73	3.03	83	2	2.5	1.4	5.4
Southern Gateway CDP (part)	1,167	1,112	276	24.8	836	2.63	2.31	55	2	4.0	2.8	4.4
Garrisonville district	4,695	4,549	3,198	70.3	1,351	3.22	3.07	146	8	2.0	1.0	4.2
George Washington district	5,590	5,275	4,202	79.7	1,073	2.80	3.00	315	24	2.6	1.5	6.7
Falmouth CDP (part)	217	197	89	45.2	108	2.51	1.34	20	1	2.9	2.2	3.5
Griffis-Widewater district	5,549	5,255	3,923	74.7	1,332	2.99	2.88	294	35	2.9	2.2	4.9
Aquia Harbour CDP (part)	1,423	1,380	1,231	89.2	149	2.99	3.42	43	8	1.6	1.5	2.6
Boswell's Corner CDP	522	480	368	76.7	112	2.85	2.92	42	1	4.3	2.6	9.4
Quantico Base CDP (part)	1	0	0	(X)	0	0.00	0.00	1	0	(X)	(X)	(X)
Hartwood district	6,689	6,370	5,511	86.5	859	3.22	3.05	319	22	2.3	1.6	6.6
Falmouth CDP (part)	17	14	2	14.3	12	1.50	3.17	3	0	17.6	0.0	20.0
Southern Gateway CDP (part)	73	58	41	70.7	17	2.49	2.94	15	0	3.3	2.3	5.6
Stafford Courthouse CDP (part)	100	97	86	88.7	11	3.14	3.00	3	0	0.0	0.0	0.0
Rock Hill district	6,186	5,920	5,263	88.9	657	3.28	3.19	266	12	1.9	1.4	5.8
Surry County	3,444	2,826	2,193	77.6	633	2.52	2.41	618	243	3.1	1.7	7.8
Bacons Castle district	621	548	453	82.7	95	2.60	2.78	73	13	2.6	1.5	7.5
Carsley district	621	533	421	79.0	112	2.58	2.59	88	19	1.5	1.2	2.6
Claremont district	744	619	406	65.6	213	2.48	2.07	125	51	2.2	1.2	4.1
Claremont town	217	161	131	81.4	30	2.31	2.50	56	24	1.8	1.5	3.2
Dendron district	621	535	450	84.1	85	2.55	2.62	86	15	3.9	1.7	13.9
Dendron town	136	108	94	87.0	14	2.45	3.00	28	4	7.5	4.0	25.0
Surry district	837	591	463	78.3	128	2.41	2.40	246	145	5.1	2.5	13.4
Scotland CDP	155	88	59	67.0	29	2.25	2.41	67	43	6.3	3.2	12.1
Surry town	118	99	70	70.7	29	2.46	2.48	19	5	3.9	2.8	6.5
Sussex County	4,696	3,994	2,743	68.7	1,251	2.37	2.40	702	114	4.8	1.9	10.6
Courthouse district	593	499	341	68.3	158	2.43	2.53	94	11	5.3	0.9	13.6
Sussex CDP	71	68	50	73.5	18	2.48	2.50	3	0	2.9	2.0	5.3
Henry district	685	556	390	70.1	166	2.22	2.36	129	29	4.0	1.8	8.8
Jarratt town (part)	76	66	30	45.5	36	2.10	2.03	10	1	2.9	6.1	0.0
Newville district	457	400	309	77.3	91	2.27	2.55	57	19	3.4	1.3	9.9
Stony Creek district	734	628	465	74.0	163	2.30	2.33	106	17	4.5	1.9	11.2
Stony Creek town	108	85	55	64.7	30	2.33	2.33	23	3	6.5	3.5	11.1
Wakefield district	896	777	513	66.0	264	2.47	2.22	119	19	3.6	1.3	7.7
Wakefield town	455	388	255	65.7	133	2.41	2.35	67	9	3.0	1.5	5.7
Waverly district	1,331	1,134	725	63.9	409	2.43	2.48	197	19	6.4	2.9	12.0
Waverly town	936	824	524	63.6	300	2.47	2.41	112	14	4.2	2.6	6.8
Tazewell County	20,826	18,449	13,731	74.4	4,718	2.39	2.24	2,377	419	3.7	2.0	8.5
Eastern district	4,084	3,731	2,717	72.8	1,014	2.37	2.22	353	45	3.1	1.3	7.6
Bluefield town	2,451	2,229	1,592	71.4	637	2.34	2.21	222	25	3.3	1.8	6.7
Springville CDP (part)	596	559	393	70.3	166	2.39	2.32	37	6	2.4	0.8	6.1
Northern district	3,969	3,412	2,695	79.0	717	2.40	2.45	557	82	3.2	2.2	7.1
Pocahontas town	215	178	110	61.8	68	2.36	1.90	37	10	3.2	5.0	0.0
Springville CDP (part)	22	20	13	65.0	7	2.69	1.71	2	0	0.0	0.0	0.0
Northwestern district	4,317	3,822	2,608	68.2	1,214	2.39	2.18	495	46	5.1	2.4	10.4
Raven CDP (part)	920	797	617	77.4	180	2.43	2.31	123	7	5.5	3.0	13.3
Richlands town (part)	2,742	2,451	1,537	62.7	914	2.35	2.14	291	25	5.6	2.6	10.2
Southern district	4,437	3,825	2,734	71.5	1,091	2.39	2.15	612	203	3.9	2.7	7.0
Gratton CDP	412	379	339	89.4	40	2.45	2.63	33	8	2.0	0.9	11.1

Table 11.
Housing Occupancy and Tenure: 2010—Con.

[For information on confidentiality protection, nonsampling error, and definitions, see Selected Appendixes at <www.census.gov/prod/cen2010/cph-1-a.pdf>]

State County County Subdivision Place	Total housing units	Occupied housing units						Vacant housing units				
		Total	Owner occupied		Renter occupied	Average household size		Total	For seasonal, recreational, or occasional use	Vacancy rate		
			Number	Percent of occupied housing units		Owner-occupied units	Renter-occupied units			Available housing	Home-owner	Rental
Tazewell County—Con.												
Southern district—Con.												
Tazewell town	2,204	1,982	1,225	61.8	757	2.35	2.03	222	23	5.0	3.8	6.8
Western district	4,019	3,659	2,977	81.4	682	2.42	2.28	360	43	3.1	1.4	9.9
Cedar Bluff town	573	484	332	68.6	152	2.33	2.38	89	10	9.1	1.8	21.9
Claypool Hill CDP	770	716	592	82.7	124	2.41	2.15	54	12	2.8	2.5	4.6
Richlands town (part)	118	101	88	87.1	13	2.38	2.77	17	0	4.3	0.0	23.8
Warren County	16,034	14,085	10,579	75.1	3,506	2.63	2.57	1,949	590	4.8	3.0	9.7
Fork district	2,982	2,675	1,942	72.6	733	2.63	2.44	307	72	4.7	2.3	10.4
Front Royal town (part)	1,156	1,033	499	48.3	534	2.45	2.45	123	4	7.7	3.8	11.0
Happy Creek district	3,984	3,557	2,837	79.8	720	2.64	2.79	427	122	4.1	3.7	5.7
Apple Mountain Lake CDP	501	468	411	87.8	57	2.89	3.67	33	9	2.5	2.8	0.0
Chester Gap CDP (part)	23	21	21	100.0	0	2.71	0.00	2	0	4.5	4.5	(X)
Front Royal town (part)	1,896	1,751	1,262	72.1	489	2.61	2.70	145	4	4.7	4.3	5.6
Shenandoah Farms CDP (part)	16	14	11	78.6	3	3.09	1.33	2	2	0.0	0.0	0.0
Skyland Estates CDP	409	333	293	88.0	40	2.46	2.70	76	30	5.9	3.3	21.6
North River district	2,529	2,289	1,645	71.9	644	2.61	2.69	240	23	4.6	3.2	7.8
Front Royal town (part)	1,273	1,179	762	64.6	417	2.53	2.71	94	8	4.4	2.9	7.1
Shenandoah district	3,663	3,081	2,456	79.7	625	2.67	2.53	582	252	5.0	2.6	13.4
Front Royal town (part)	953	822	493	60.0	329	2.47	2.33	131	4	9.9	3.1	18.5
Shenandoah Farms CDP (part)	1,363	1,115	982	88.1	133	2.65	2.74	248	127	3.3	3.1	4.3
Shenandoah Shores CDP	355	306	266	86.9	40	3.05	3.08	49	21	3.1	1.1	14.3
South River district	2,876	2,483	1,699	68.4	784	2.60	2.42	393	121	5.7	3.0	11.2
Chester Gap CDP (part)	83	75	61	81.3	14	2.67	2.21	8	1	3.8	3.1	6.7
Front Royal town (part)	906	776	257	33.1	519	2.50	2.40	130	3	10.0	5.2	12.2
Washington County	25,601	22,843	17,032	74.6	5,811	2.39	2.15	2,758	691	3.6	1.6	9.0
Harrison district	4,151	3,782	2,189	57.9	1,593	2.21	1.94	369	68	4.4	1.9	7.7
Abingdon town (part)	2,790	2,522	1,311	52.0	1,211	2.13	1.91	268	59	4.9	2.0	7.9
Meadow View CDP (part)	11	11	10	90.9	1	2.40	2.00	0	0	0.0	0.0	0.0
Jefferson district	3,512	3,112	2,536	81.5	576	2.47	2.26	400	89	2.2	1.5	5.2
Emory CDP (part)	2	2	2	100.0	0	1.00	0.00	0	0	0.0	0.0	(X)
Meadow View CDP (part)	28	28	22	78.6	6	2.09	3.17	0	0	0.0	0.0	0.0
Saltville town (part)	95	88	67	76.1	21	2.46	2.19	7	1	2.2	0.0	8.7
Madison district	4,054	3,575	2,613	73.1	962	2.38	1.98	479	215	3.6	1.7	8.5
Abingdon town (part)	1,481	1,356	717	52.9	639	2.28	1.87	125	9	5.4	1.4	9.4
Monroe district	3,332	3,010	2,263	75.2	747	2.38	2.37	322	27	4.3	1.8	11.4
Emory CDP (part)	308	282	215	76.2	67	2.20	2.18	26	3	2.4	1.4	5.6
Glade Spring town	670	596	453	76.0	143	2.44	2.45	74	4	4.2	2.5	9.4
Meadow View CDP (part)	416	357	245	68.6	112	2.32	2.35	59	4	7.5	5.4	11.8
Taylor district	3,647	3,179	2,477	77.9	702	2.40	2.21	468	158	4.1	1.2	13.0
Damascus town	523	426	233	54.7	193	2.12	1.66	97	37	7.3	3.3	11.8
Tyler district	3,317	2,937	2,370	80.7	567	2.47	2.42	380	55	2.9	1.5	8.3
Wilson district	3,588	3,248	2,584	79.6	664	2.42	2.27	340	79	3.1	1.5	9.2
Westmoreland County	10,618	7,310	5,591	76.5	1,719	2.31	2.60	3,308	2,146	5.5	3.8	10.8
Cople district	3,489	2,136	1,734	81.2	402	2.32	2.67	1,353	920	4.7	3.6	9.0
Montross district	1,879	1,431	1,087	76.0	344	2.35	2.60	448	216	5.3	3.1	11.7
Montross town	207	184	112	60.9	72	2.10	2.07	23	5	3.6	5.0	1.4
Washington district	5,250	3,743	2,770	74.0	973	2.29	2.57	1,507	1,010	6.1	4.2	11.2
Colonial Beach town	2,382	1,588	1,042	65.6	546	2.11	2.37	794	579	7.9	5.0	12.9
Wise County	17,940	15,968	11,422	71.5	4,546	2.44	2.31	1,972	200	4.2	1.8	9.8
District 1	4,394	3,850	2,856	74.2	994	2.49	2.34	544	46	4.2	2.2	9.5
Appalachia town	879	742	393	53.0	349	2.51	2.20	137	8	8.9	7.7	10.2
Pound town (part)	436	372	250	67.2	122	2.47	2.25	64	6	6.7	3.8	12.2
Wise town (part)	4	4	3	75.0	1	3.67	4.00	0	0	0.0	0.0	0.0
District 2	4,770	4,268	3,003	70.4	1,265	2.42	2.22	502	41	3.7	1.4	8.9
Coeburn town (part)	613	561	322	57.4	239	2.48	2.35	52	3	2.9	1.5	4.8
Pound town (part)	66	53	46	86.8	7	2.52	3.29	13	4	10.2	8.0	22.2
Wise town (part)	1,651	1,481	893	60.3	588	2.27	2.04	170	10	5.2	1.5	10.3
District 3	4,253	3,803	2,575	67.7	1,228	2.40	2.39	450	50	5.1	2.5	10.1
Big Stone Gap town	2,052	1,856	1,098	59.2	758	2.33	2.32	196	17	4.9	3.8	6.5
District 4	4,523	4,047	2,988	73.8	1,059	2.43	2.30	476	63	3.9	1.2	10.9
Coeburn town (part)	349	312	225	72.1	87	2.36	2.56	37	1	5.1	1.3	13.5
Riverview CDP	325	297	179	60.3	118	2.72	2.50	28	0	4.2	0.6	9.2
St. Paul town (part)	388	350	179	51.1	171	2.35	2.05	38	6	3.8	0.6	7.1
Wise town (part)	4	3	1	33.3	2	2.00	1.00	1	0	25.0	0.0	33.3
Wythe County	14,079	12,472	9,205	73.8	3,267	2.38	2.17	1,607	373	3.4	2.0	7.2
Black Lick district	2,338	2,052	1,635	79.7	417	2.44	2.33	286	56	3.0	1.4	8.7
Rural Retreat town	695	625	476	76.2	149	2.39	2.30	70	9	3.5	2.7	6.3
Wytheville town (part)	3	1	0	0.0	1	0.00	1.00	2	0	66.7	(X)	66.7
East Wytheville district	2,674	2,389	1,380	57.8	1,009	2.25	1.84	285	35	5.0	2.9	7.7
Wytheville town (part)	2,230	2,000	1,055	52.8	945	2.17	1.80	230	19	5.2	3.5	7.2
Fort Chiswell district	2,156	1,927	1,572	81.6	355	2.50	2.39	229	71	2.5	1.6	6.3
Fort Chiswell CDP	417	386	288	74.6	98	2.46	2.36	31	6	2.5	1.0	6.7
Max Meadows CDP	261	224	188	83.9	36	2.54	2.33	37	8	1.7	1.5	2.7
Lead Mines district	2,304	2,038	1,682	82.5	356	2.45	2.53	266	64	2.1	1.7	4.0
Ivanhoe CDP (part)	228	198	163	82.3	35	2.33	1.94	30	14	1.5	0.6	5.4

Table 11.
Housing Occupancy and Tenure: 2010—Con.

[For information on confidentiality protection, nonsampling error, and definitions, see Selected Appendixes at <www.census.gov/prod/cen2010/cph-1-a.pdf>]

State County County Subdivision Place	Total housing units	Occupied housing units						Vacant housing units				
		Total	Owner occupied		Renter occupied	Average household size		Total	For seasonal, recreational, or occasional use	Vacancy rate		
			Number	Percent of occupied housing units		Owner-occupied units	Renter-occupied units			Available housing	Home-owner	Rental
Wythe County—Con.												
Speedwell district	2,265	1,963	1,607	81.9	356	2.36	2.52	302	103	2.6	1.6	7.0
Ivanhoe CDP (part)	35	32	30	93.8	2	3.13	5.00	3	2	3.0	3.2	0.0
West Wytheville district	2,342	2,103	1,329	63.2	774	2.22	2.09	239	44	4.8	3.2	7.5
Wytheville town (part)	2,025	1,841	1,106	60.1	735	2.19	2.10	184	18	5.2	3.7	7.4
York County	26,849	24,006	18,044	75.2	5,962	2.65	2.85	2,843	1,363	4.3	2.2	10.1
District 1	7,125	5,327	4,278	80.3	1,049	2.62	2.88	1,798	1,297	6.6	4.4	14.4
Yorktown CDP	126	109	54	49.5	55	1.91	1.67	17	6	2.6	1.8	3.2
District 2	4,261	4,031	2,830	70.2	1,201	2.76	3.54	230	7	4.6	1.4	11.3
Bethel Manor CDP (part)	856	716	9	1.3	707	3.22	3.85	140	0	15.6	0.0	15.8
District 3	5,754	5,429	4,142	76.3	1,287	2.47	2.53	325	31	3.1	2.0	6.3
District 4	4,731	4,510	3,779	83.8	731	2.65	2.76	221	19	2.8	1.0	10.9
District 5	4,978	4,709	3,015	64.0	1,694	2.84	2.61	269	9	4.2	1.3	8.8
Bethel Manor CDP (part)	366	326	1	0.3	325	3.00	3.19	40	2	8.4	0.0	8.5
Alexandria city	72,376	68,082	29,458	43.3	38,624	2.03	2.02	4,294	826	3.7	1.5	5.4
Alexandria city	72,376	68,082	29,458	43.3	38,624	2.03	2.02	4,294	826	3.7	1.5	5.4
Bedford city	2,920	2,627	1,463	55.7	1,164	2.36	2.07	293	19	4.1	2.4	6.1
Bedford city	2,920	2,627	1,463	55.7	1,164	2.36	2.07	293	19	4.1	2.4	6.1
Bristol city	8,831	7,879	4,794	60.8	3,085	2.20	2.23	952	65	5.7	3.0	9.6
Bristol city	8,831	7,879	4,794	60.8	3,085	2.20	2.23	952	65	5.7	3.0	9.6
Buena Vista city	2,936	2,603	1,720	66.1	883	2.41	2.38	333	51	7.1	4.1	12.5
Buena Vista city	2,936	2,603	1,720	66.1	883	2.41	2.38	333	51	7.1	4.1	12.5
Charlottesville city	19,189	17,778	7,315	41.1	10,463	2.28	2.33	1,411	164	4.7	2.7	6.0
Charlottesville city	19,189	17,778	7,315	41.1	10,463	2.28	2.33	1,411	164	4.7	2.7	6.0
Chesapeake city	83,196	79,574	58,113	73.0	21,461	2.81	2.58	3,622	214	2.6	1.9	4.5
Chesapeake city	83,196	79,574	58,113	73.0	21,461	2.81	2.58	3,622	214	2.6	1.9	4.5
Colonial Heights city	7,831	7,275	4,750	65.3	2,525	2.37	2.36	556	33	4.5	2.6	8.0
Colonial Heights city	7,831	7,275	4,750	65.3	2,525	2.37	2.36	556	33	4.5	2.6	8.0
Covington city	3,067	2,632	1,818	69.1	814	2.23	2.24	435	26	6.7	2.3	15.1
Covington city	3,067	2,632	1,818	69.1	814	2.23	2.24	435	26	6.7	2.3	15.1
Danville city	22,438	18,831	10,072	53.5	8,759	2.19	2.23	3,607	165	10.4	4.2	16.6
Danville city	22,438	18,831	10,072	53.5	8,759	2.19	2.23	3,607	165	10.4	4.2	16.6
Emporia city	2,565	2,316	988	42.7	1,328	2.32	2.55	249	14	5.4	3.8	6.6
Emporia city	2,565	2,316	988	42.7	1,328	2.32	2.55	249	14	5.4	3.8	6.6
Fairfax city	8,680	8,347	5,923	71.0	2,424	2.63	2.67	333	30	2.3	1.3	4.5
Fairfax city	8,680	8,347	5,923	71.0	2,424	2.63	2.67	333	30	2.3	1.3	4.5
Falls Church city	5,489	5,101	2,967	58.2	2,134	2.61	2.13	388	74	4.3	3.9	4.8
Falls Church city	5,489	5,101	2,967	58.2	2,134	2.61	2.13	388	74	4.3	3.9	4.8
Franklin city	3,901	3,530	1,754	49.7	1,776	2.42	2.37	371	28	5.3	3.8	6.7
Franklin city	3,901	3,530	1,754	49.7	1,776	2.42	2.37	371	28	5.3	3.8	6.7
Fredericksburg city	10,467	9,505	3,623	38.1	5,882	2.35	2.24	962	41	6.4	2.9	8.5
Fredericksburg city	10,467	9,505	3,623	38.1	5,882	2.35	2.24	962	41	6.4	2.9	8.5
Galax city	3,252	2,922	1,805	61.8	1,117	2.34	2.18	330	47	5.0	3.7	7.0
Galax city	3,252	2,922	1,805	61.8	1,117	2.34	2.18	330	47	5.0	3.7	7.0
Hampton city	59,566	55,031	31,974	58.1	23,057	2.46	2.35	4,535	333	5.0	2.6	8.2
Hampton city	59,566	55,031	31,974	58.1	23,057	2.46	2.35	4,535	333	5.0	2.6	8.2
Harrisonburg city	17,444	15,988	5,849	36.6	10,139	2.55	2.61	1,456	59	6.7	3.1	8.7
Harrisonburg city	17,444	15,988	5,849	36.6	10,139	2.55	2.61	1,456	59	6.7	3.1	8.7
Hopewell city	10,121	9,129	4,906	53.7	4,223	2.35	2.56	992	32	6.2	3.8	9.0
Hopewell city	10,121	9,129	4,906	53.7	4,223	2.35	2.56	992	32	6.2	3.8	9.0
Lexington city	2,546	2,237	1,166	52.1	1,071	2.12	1.87	309	52	7.3	4.2	10.5
Lexington city	2,546	2,237	1,166	52.1	1,071	2.12	1.87	309	52	7.3	4.2	10.5
Lynchburg city	31,992	28,476	15,102	53.0	13,374	2.38	2.21	3,516	168	7.0	3.4	10.7
Lynchburg city	31,992	28,476	15,102	53.0	13,374	2.38	2.21	3,516	168	7.0	3.4	10.7
Manassas city	13,123	12,527	8,043	64.2	4,484	2.99	3.06	596	16	3.0	1.4	5.7
Manassas city	13,123	12,527	8,043	64.2	4,484	2.99	3.06	596	16	3.0	1.4	5.7
Manassas Park city	4,904	4,507	2,949	65.4	1,558	3.21	3.08	397	3	6.0	2.7	11.5
Manassas Park city	4,904	4,507	2,949	65.4	1,558	3.21	3.08	397	3	6.0	2.7	11.5

Table 11.
Housing Occupancy and Tenure: 2010—Con.

[For information on confidentiality protection, nonsampling error, and definitions, see Selected Appendixes at <www.census.gov/prod/cen2010/cph-1-a.pdf>]

State County County Subdivision Place	Total housing units	Occupied housing units						Vacant housing units				
		Total	Owner occupied		Renter occupied	Average household size		Total	For seasonal, recreational, or occasional use	Vacancy rate		
			Number	Percent of occupied housing units		Owner-occupied units	Renter-occupied units			Available housing	Home-owner	Rental
Martinsville city	7,205	6,084	3,432	56.4	2,652	2.26	2.15	1,121	46	9.0	5.4	13.4
Martinsville city	7,205	6,084	3,432	56.4	2,652	2.26	2.15	1,121	46	9.0	5.4	13.4
Newport News city	76,198	70,664	36,076	51.1	34,588	2.52	2.38	5,534	164	5.2	2.5	7.9
Newport News city	76,198	70,664	36,076	51.1	34,588	2.52	2.38	5,534	164	5.2	2.5	7.9
Norfolk city	95,018	86,485	39,252	45.4	47,233	2.49	2.37	8,533	482	6.4	3.8	8.5
Norfolk city	95,018	86,485	39,252	45.4	47,233	2.49	2.37	8,533	482	6.4	3.8	8.5
Norton city	1,945	1,750	912	52.1	838	2.40	2.03	195	11	5.3	2.0	8.7
Norton city	1,945	1,750	912	52.1	838	2.40	2.03	195	11	5.3	2.0	8.7
Petersburg city	16,326	13,634	6,155	45.1	7,479	2.30	2.30	2,692	46	9.0	4.4	12.6
Petersburg city	16,326	13,634	6,155	45.1	7,479	2.30	2.30	2,692	46	9.0	4.4	12.6
Poquoson city	4,726	4,525	3,751	82.9	774	2.69	2.62	201	22	2.2	1.5	5.2
Poquoson city	4,726	4,525	3,751	82.9	774	2.69	2.62	201	22	2.2	1.5	5.2
Portsmouth city	40,806	37,324	21,962	58.8	15,362	2.48	2.45	3,482	131	5.3	3.4	8.0
Portsmouth city	40,806	37,324	21,962	58.8	15,362	2.48	2.45	3,482	131	5.3	3.4	8.0
Radford city	6,427	5,990	2,494	41.6	3,496	2.35	2.26	437	32	4.7	3.4	5.6
Radford city	6,427	5,990	2,494	41.6	3,496	2.35	2.26	437	32	4.7	3.4	5.6
Richmond city	98,349	87,151	37,596	43.1	49,555	2.23	2.17	11,198	487	7.4	4.6	9.5
Richmond city	98,349	87,151	37,596	43.1	49,555	2.23	2.17	11,198	487	7.4	4.6	9.5
Roanoke city	47,453	42,712	23,401	54.8	19,311	2.25	2.19	4,741	215	6.1	3.6	8.9
Roanoke city	47,453	42,712	23,401	54.8	19,311	2.25	2.19	4,741	215	6.1	3.6	8.9
Salem city	10,832	10,045	6,624	65.9	3,421	2.36	2.19	787	43	4.8	2.2	9.4
Salem city	10,832	10,045	6,624	65.9	3,421	2.36	2.19	787	43	4.8	2.2	9.4
Staunton city	11,738	10,480	6,196	59.1	4,284	2.25	2.01	1,258	83	6.7	3.9	10.5
Staunton city	11,738	10,480	6,196	59.1	4,284	2.25	2.01	1,258	83	6.7	3.9	10.5
Suffolk city	33,035	30,868	22,472	72.8	8,396	2.74	2.61	2,167	145	3.4	2.5	5.8
Suffolk city	33,035	30,868	22,472	72.8	8,396	2.74	2.61	2,167	145	3.4	2.5	5.8
Virginia Beach city	177,879	165,089	107,778	65.3	57,311	2.66	2.48	12,790	3,555	4.0	2.1	7.4
Virginia Beach city	177,879	165,089	107,778	65.3	57,311	2.66	2.48	12,790	3,555	4.0	2.1	7.4
Waynesboro city	9,717	8,903	5,375	60.4	3,528	2.39	2.26	814	42	5.5	3.5	8.5
Waynesboro city	9,717	8,903	5,375	60.4	3,528	2.39	2.26	814	42	5.5	3.5	8.5
Williamsburg city	5,176	4,571	1,998	43.7	2,573	2.13	2.19	605	180	6.0	4.3	7.2
Williamsburg city	5,176	4,571	1,998	43.7	2,573	2.13	2.19	605	180	6.0	4.3	7.2
Winchester city	11,872	10,607	4,861	45.8	5,746	2.42	2.35	1,265	46	7.6	2.9	11.2
Winchester city	11,872	10,607	4,861	45.8	5,746	2.42	2.35	1,265	46	7.6	2.9	11.2

Table 12.
Housing Occupancy and Tenure: 2010

[For information on confidentiality protection, nonsampling error, and definitions, see Selected Appendixes at <www.census.gov/prod/cen2010/cph-1-a.pdf>]

State County Place	Total housing units	Occupied housing units						Vacant housing units				
		Total	Owner occupied		Renter occupied	Average household size		Total	For seasonal, recreational, or occasional use	Vacancy rate		
			Number	Percent of occupied housing units		Owner-occupied units	Renter-occupied units			Available housing	Home-owner	Rental
Virginia	3,364,939	3,056,058	2,055,186	67.2	1,000,872	2.60	2.41	308,881	80,468	4.0	2.1	7.6
COUNTY												
Accomack County	21,002	13,798	9,963	72.2	3,835	2.28	2.61	7,204	4,827	6.7	4.1	12.9
Albemarle County	42,122	38,157	25,061	65.7	13,096	2.53	2.20	3,965	815	4.6	2.3	8.8
Alleghany County	8,074	6,891	5,349	77.6	1,542	2.36	2.16	1,183	388	3.6	1.8	9.2
Amelia County	5,359	4,821	3,921	81.3	900	2.57	2.77	538	85	2.5	1.9	5.1
Amherst County	13,976	12,560	9,600	76.4	2,960	2.46	2.43	1,416	393	2.9	1.6	6.8
Appomattox County	6,921	6,033	4,778	79.2	1,255	2.50	2.37	888	219	3.2	2.1	7.2
Arlington County	105,404	98,050	42,457	43.3	55,593	2.27	1.95	7,354	2,094	3.7	1.4	5.4
Augusta County	31,194	28,516	23,027	80.8	5,489	2.52	2.38	2,678	772	3.2	1.8	8.5
Bath County	3,270	2,162	1,596	73.8	566	2.29	1.82	1,108	774	5.4	2.7	12.4
Bedford County	31,937	27,465	23,231	84.6	4,234	2.51	2.39	4,472	1,824	3.6	2.4	9.6
Bland County	3,265	2,566	2,163	84.3	403	2.41	2.28	699	343	2.6	2.2	4.7
Botetourt County	14,562	13,126	11,232	85.6	1,894	2.55	2.26	1,436	458	2.7	1.9	7.0
Brunswick County	8,166	6,366	4,642	72.9	1,724	2.37	2.46	1,800	811	3.1	1.8	6.6
Buchanan County	11,576	9,968	7,991	80.2	1,977	2.35	2.11	1,608	172	3.0	1.2	9.8
Buckingham County	7,244	5,965	4,525	75.9	1,440	2.50	2.43	1,279	333	3.3	2.0	7.0
Campbell County	24,769	22,441	16,768	74.7	5,673	2.47	2.28	2,328	231	3.8	1.9	9.1
Caroline County	11,729	10,456	8,503	81.3	1,953	2.66	2.79	1,273	346	3.3	2.4	6.8
Carroll County	16,569	12,831	9,955	77.6	2,876	2.33	2.27	3,738	1,994	4.2	2.3	10.2
Charles City County	3,229	2,955	2,448	82.8	507	2.48	2.33	274	63	1.7	1.1	4.2
Charlotte County	6,273	5,109	3,797	74.3	1,312	2.43	2.42	1,164	266	2.9	2.3	4.9
Chesterfield County	122,555	115,680	89,603	77.5	26,077	2.73	2.58	6,875	398	3.8	1.9	10.1
Clarke County	6,235	5,509	4,156	75.4	1,353	2.57	2.28	726	223	3.5	2.5	6.2
Craig County	2,809	2,183	1,745	79.9	438	2.43	2.13	626	364	3.0	1.7	7.9
Culpeper County	17,657	16,231	11,608	71.5	4,623	2.77	2.76	1,426	177	3.8	2.0	7.9
Cumberland County	4,626	3,980	2,992	75.2	988	2.49	2.60	646	186	2.7	2.1	4.4
Dickenson County	7,579	6,590	5,321	80.7	1,269	2.41	2.17	989	154	2.6	1.0	8.7
Dinwiddie County	11,422	10,504	8,104	77.2	2,400	2.56	2.66	918	98	3.0	1.4	8.3
Essex County	5,757	4,517	3,238	71.7	1,279	2.43	2.42	1,240	674	4.1	2.4	8.0
Fairfax County	407,998	391,627	272,233	69.5	119,394	2.77	2.68	16,371	2,062	2.4	1.1	5.1
Fauquier County	25,600	23,658	18,224	77.0	5,434	2.79	2.56	1,942	498	2.9	1.6	7.2
Floyd County	7,790	6,415	5,115	79.7	1,300	2.40	2.25	1,375	697	3.1	1.9	7.5
Fluvanna County	10,383	9,449	8,012	84.8	1,437	2.56	2.72	934	328	2.8	2.3	5.3
Franklin County	29,315	22,780	17,874	78.5	4,906	2.41	2.37	6,535	3,854	4.8	3.2	10.1
Frederick County	31,346	28,864	22,673	78.6	6,191	2.68	2.68	2,482	491	3.4	2.2	7.5
Giles County	8,319	7,215	5,473	75.9	1,742	2.41	2.28	1,104	352	3.4	1.9	7.8
Gloucester County	15,852	14,293	11,463	80.2	2,830	2.59	2.40	1,559	628	2.8	1.9	6.1
Goochland County	8,618	7,998	7,023	87.8	975	2.54	2.56	620	126	2.5	2.0	5.6
Grayson County	9,156	6,846	5,353	78.2	1,493	2.26	2.18	2,310	1,220	4.7	2.9	10.6
Greene County	7,509	6,780	5,450	80.4	1,330	2.70	2.66	729	273	3.4	1.8	9.2
Greensville County	4,090	3,566	2,537	71.1	1,029	2.42	2.50	524	89	3.3	1.0	8.4
Halifax County	18,004	15,085	11,028	73.1	4,057	2.37	2.31	2,919	540	4.6	2.5	9.8
Hanover County	38,360	36,589	30,171	82.5	6,418	2.72	2.45	1,771	127	2.4	1.7	5.5
Henrico County	132,778	124,601	80,439	64.6	44,162	2.53	2.28	8,177	537	4.3	2.4	7.7
Henry County	26,268	23,151	17,137	74.0	6,014	2.34	2.24	3,117	253	5.8	2.4	14.4
Highland County	1,837	1,081	906	83.8	175	2.15	2.12	756	614	4.5	2.4	14.0
Isle of Wight County	14,633	13,718	10,976	80.0	2,742	2.59	2.40	915	118	2.5	1.9	4.4
James City County	29,797	26,860	20,429	76.1	6,431	2.49	2.33	2,937	1,438	3.5	2.3	7.1
King and Queen County	3,414	2,882	2,325	80.7	557	2.36	2.60	532	193	2.5	1.7	5.5
King George County	9,477	8,376	6,568	78.4	1,808	2.82	2.65	1,101	281	5.3	1.6	16.6
King William County	6,522	5,979	4,946	82.7	1,033	2.67	2.59	543	91	2.7	2.3	4.4
Lancaster County	7,402	5,265	4,100	77.9	1,165	2.14	2.08	2,137	1,368	5.7	4.1	11.0
Lee County	11,745	10,159	7,395	72.8	2,764	2.37	2.30	1,586	252	4.5	2.1	10.4
Loudoun County	109,442	104,583	81,384	77.8	23,199	3.05	2.70	4,859	665	2.4	1.7	4.8
Louisa County	16,319	12,944	10,564	81.6	2,380	2.53	2.61	3,375	2,063	4.3	3.1	9.6
Lunenburg County	5,935	4,957	3,662	73.9	1,295	2.31	2.50	978	214	4.1	2.5	8.3
Madison County	5,932	5,083	3,958	77.9	1,125	2.55	2.70	849	382	2.9	2.2	5.4
Mathews County	5,669	3,858	3,240	84.0	618	2.29	2.39	1,811	1,198	4.4	3.3	10.1
Mecklenburg County	18,591	13,495	9,660	71.6	3,835	2.27	2.35	5,096	3,338	4.5	3.1	7.8
Middlesex County	7,133	4,708	3,788	80.5	920	2.22	2.35	2,425	1,937	4.1	3.0	8.3
Montgomery County	38,569	35,767	19,057	53.3	16,710	2.47	2.28	2,802	500	3.9	2.6	5.3
Nelson County	9,931	6,396	5,051	79.0	1,345	2.33	2.33	3,535	2,699	3.7	1.9	9.7
New Kent County	7,295	6,813	6,021	88.4	792	2.62	2.69	482	113	2.6	1.9	7.5
Northampton County	7,301	5,323	3,553	66.7	1,770	2.25	2.30	1,978	1,007	6.1	4.2	9.8
Northumberland County	8,995	5,540	4,613	83.3	927	2.18	2.43	3,455	2,608	4.7	4.1	7.5
Nottoway County	6,650	5,706	3,781	66.3	1,925	2.46	2.44	944	118	5.1	2.1	10.4
Orange County	14,616	12,895	9,890	76.7	3,005	2.55	2.56	1,721	592	4.1	2.9	8.1
Page County	11,600	9,746	7,085	72.7	2,661	2.45	2.43	1,854	849	4.8	3.3	8.7
Patrick County	10,083	8,081	6,270	77.6	1,811	2.30	2.12	2,002	873	4.9	2.1	13.6
Pittsylvania County	31,307	26,183	20,220	77.2	5,963	2.41	2.33	5,124	903	4.4	1.9	12.1
Powhatan County	10,043	9,494	8,403	88.5	1,091	2.70	2.73	549	67	2.2	1.8	5.4
Prince Edward County	9,149	7,916	4,830	61.0	3,086	2.41	2.39	1,233	283	3.8	2.2	6.2

Table 12.
Housing Occupancy and Tenure: 2010—Con.

[For information on confidentiality protection, nonsampling error, and definitions, see Selected Appendixes at <www.census.gov/prod/cen2010/cph-1-a.pdf>]

State County Place	Total housing units	Occupied housing units						Vacant housing units				
		Total	Owner occupied		Renter occupied	Average household size		Total	For seasonal, recreational, or occasional use	Vacancy rate		
			Number	Percent of occupied housing units		Owner-occupied units	Renter-occupied units			Available housing	Home-owner	Rental
COUNTY—Con.												
Prince George County	12,056	11,451	8,628	75.3	2,823	2.60	3.00	605	36	2.9	1.4	7.2
Prince William County	137,115	130,785	95,753	73.2	35,032	3.07	3.03	6,330	391	2.7	1.6	5.6
Pulaski County	17,235	14,821	10,711	72.3	4,110	2.33	2.18	2,414	815	4.6	2.3	10.2
Rappahannock County	3,839	3,072	2,314	75.3	758	2.37	2.45	767	413	4.0	2.4	8.4
Richmond County	3,850	3,159	2,376	75.2	783	2.35	2.40	691	269	3.6	2.4	7.1
Roanoke County	40,016	37,608	28,956	77.0	8,652	2.49	2.09	2,408	283	3.3	2.0	7.6
Rockbridge County	11,152	9,555	7,167	75.0	2,388	2.34	2.25	1,597	621	4.3	2.7	8.7
Rockingham County	33,660	29,177	21,907	75.1	7,270	2.60	2.45	4,483	2,458	3.1	1.8	6.8
Russell County	13,484	11,943	9,431	79.0	2,512	2.41	2.26	1,541	143	3.3	1.5	9.5
Scott County	11,916	9,775	7,508	76.8	2,267	2.34	2.20	2,141	558	3.4	1.5	9.3
Shenandoah County	20,876	17,076	12,207	71.5	4,869	2.41	2.49	3,800	2,094	5.0	3.2	9.0
Smyth County	15,427	13,319	9,517	71.5	3,802	2.38	2.32	2,108	519	3.7	1.6	8.5
Southampton County	7,473	6,719	5,033	74.9	1,686	2.53	2.53	754	134	3.9	2.7	7.3
Spotsylvania County	45,185	41,942	33,258	79.3	8,684	2.92	2.85	3,243	887	3.0	2.0	6.6
Stafford County	43,978	41,769	32,339	77.4	9,430	3.03	2.90	2,209	197	2.7	1.7	5.8
Surry County	3,444	2,826	2,193	77.6	633	2.52	2.41	618	243	3.1	1.7	7.8
Sussex County	4,696	3,994	2,743	68.7	1,251	2.37	2.40	702	114	4.8	1.9	10.6
Tazewell County	20,826	18,449	13,731	74.4	4,718	2.39	2.24	2,377	419	3.7	2.0	8.5
Warren County	16,034	14,085	10,579	75.1	3,506	2.63	2.57	1,949	590	4.8	3.0	9.7
Washington County	25,601	22,843	17,032	74.6	5,811	2.39	2.15	2,758	691	3.6	1.6	9.0
Westmoreland County	10,618	7,310	5,591	76.5	1,719	2.31	2.60	3,308	2,146	5.5	3.8	10.8
Wise County	17,940	15,968	11,422	71.5	4,546	2.44	2.31	1,972	200	4.2	1.8	9.8
Wythe County	14,079	12,472	9,205	73.8	3,267	2.38	2.17	1,607	373	3.4	2.0	7.2
York County	26,849	24,006	18,044	75.2	5,962	2.65	2.85	2,843	1,363	4.3	2.2	10.1
Alexandria city	72,376	68,082	29,458	43.3	38,624	2.03	2.02	4,294	826	3.7	1.5	5.4
Bedford city	2,920	2,627	1,463	55.7	1,164	2.36	2.07	293	19	4.1	2.4	6.1
Bristol city	8,831	7,879	4,794	60.8	3,085	2.20	2.23	952	65	5.7	3.0	9.6
Buena Vista city	2,936	2,603	1,720	66.1	883	2.41	2.38	333	51	7.1	4.1	12.5
Charlottesville city	19,189	17,778	7,315	41.1	10,463	2.28	2.33	1,411	164	4.7	2.7	6.0
Chesapeake city	83,196	79,574	58,113	73.0	21,461	2.81	2.58	3,622	214	2.6	1.9	4.5
Colonial Heights city	7,831	7,275	4,750	65.3	2,525	2.37	2.36	556	33	4.5	2.6	8.0
Covington city	3,067	2,632	1,818	69.1	814	2.23	2.24	435	26	6.7	2.3	15.1
Danville city	22,438	18,831	10,072	53.5	8,759	2.19	2.23	3,607	165	10.4	4.2	16.6
Emporia city	2,565	2,316	988	42.7	1,328	2.32	2.55	249	14	5.4	3.8	6.6
Fairfax city	8,680	8,347	5,923	71.0	2,424	2.63	2.67	333	30	2.3	1.3	4.5
Falls Church city	5,489	5,101	2,967	58.2	2,134	2.61	2.13	388	74	4.3	3.9	4.8
Franklin city	3,901	3,530	1,754	49.7	1,776	2.42	2.37	371	28	5.3	3.8	6.7
Fredericksburg city	10,467	9,505	3,623	38.1	5,882	2.35	2.24	962	41	6.4	2.9	8.5
Galax city	3,252	2,922	1,805	61.8	1,117	2.34	2.18	330	47	5.0	3.7	7.0
Hampton city	59,566	55,031	31,974	58.1	23,057	2.46	2.35	4,535	333	5.0	2.6	8.2
Harrisonburg city	17,444	15,988	5,849	36.6	10,139	2.55	2.61	1,456	59	6.7	3.1	8.7
Hopewell city	10,121	9,129	4,906	53.7	4,223	2.35	2.56	992	32	6.2	3.8	9.0
Lexington city	2,546	2,237	1,166	52.1	1,071	2.12	1.87	309	52	7.3	4.2	10.5
Lynchburg city	31,992	28,476	15,102	53.0	13,374	2.38	2.21	3,516	168	7.0	3.4	10.7
Manassas city	13,123	12,527	8,043	64.2	4,484	2.99	3.06	596	16	3.0	1.4	5.7
Manassas Park city	4,904	4,507	2,949	65.4	1,558	3.21	3.08	397	3	6.0	2.7	11.5
Martinsville city	7,205	6,084	3,432	56.4	2,652	2.26	2.15	1,121	46	9.0	5.4	13.4
Newport News city	76,198	70,664	36,076	51.1	34,588	2.52	2.38	5,534	164	5.2	2.5	7.9
Norfolk city	95,018	86,485	39,252	45.4	47,233	2.49	2.37	8,533	482	6.4	3.8	8.5
Norton city	1,945	1,750	912	52.1	838	2.40	2.03	195	11	5.3	2.0	8.7
Petersburg city	16,326	13,634	6,155	45.1	7,479	2.30	2.30	2,692	46	9.0	4.4	12.6
Poquoson city	4,726	4,525	3,751	82.9	774	2.69	2.62	201	22	2.2	1.5	5.2
Portsmouth city	40,806	37,324	21,962	58.8	15,362	2.48	2.45	3,482	131	5.3	3.4	8.0
Radford city	6,427	5,990	2,494	41.6	3,496	2.35	2.26	437	32	4.7	3.4	5.6
Richmond city	98,349	87,151	37,596	43.1	49,555	2.23	2.17	11,198	487	7.4	4.6	9.5
Roanoke city	47,453	42,712	23,401	54.8	19,311	2.25	2.19	4,741	215	6.1	3.6	8.9
Salem city	10,832	10,045	6,624	65.9	3,421	2.36	2.19	787	43	4.8	2.2	9.4
Staunton city	11,738	10,480	6,196	59.1	4,284	2.25	2.01	1,258	83	6.7	3.9	10.5
Suffolk city	33,035	30,868	22,472	72.8	8,396	2.74	2.61	2,167	145	3.4	2.5	5.8
Virginia Beach city	177,879	165,089	107,778	65.3	57,311	2.66	2.48	12,790	3,555	4.0	2.1	7.4
Waynesboro city	9,717	8,903	5,375	60.4	3,528	2.39	2.26	814	42	5.5	3.5	8.5
Williamsburg city	5,176	4,571	1,998	43.7	2,573	2.13	2.19	605	180	6.0	4.3	7.2
Winchester city	11,872	10,607	4,861	45.8	5,746	2.42	2.35	1,265	46	7.6	2.9	11.2
PLACE												
Abingdon town, Washington County	4,271	3,878	2,028	52.3	1,850	2.18	1.89	393	68	5.1	1.8	8.4
Accomac town, Accomack County	229	183	123	67.2	60	2.44	2.12	46	20	3.2	3.1	3.2
Adwolf CDP, Smyth County	677	629	510	81.1	119	2.41	2.52	48	7	1.3	1.2	1.6
Alberta town, Brunswick County	163	131	87	66.4	44	2.30	2.23	32	5	9.6	5.4	16.7
Alexandria city	72,376	68,082	29,458	43.3	38,624	2.03	2.02	4,294	826	3.7	1.5	5.4
Allisonia CDP, Pulaski County	107	53	47	88.7	6	2.19	2.33	54	37	8.5	4.0	33.3
Altavista town, Campbell County	1,669	1,476	937	63.5	539	2.26	2.28	193	6	6.1	3.3	10.6

Table 12.
Housing Occupancy and Tenure: 2010—Con.

[For information on confidentiality protection, nonsampling error, and definitions, see Selected Appendixes at <www.census.gov/prod/cen2010/cph-1-a.pdf>]

State County Place	Total housing units	Occupied housing units						Vacant housing units				
		Total	Owner occupied		Renter occupied	Average household size		Total	For seasonal, recreational, or occasional use	Vacancy rate		
			Number	Percent of occupied housing units		Owner-occupied units	Renter-occupied units			Available housing	Home-owner	Rental
PLACE—Con.												
Amelia Court House CDP, Amelia County	419	369	223	60.4	146	2.59	2.90	50	4	5.8	3.8	8.8
Amherst town, Amherst County	1,032	936	595	63.6	341	2.24	2.13	96	11	5.0	2.8	8.6
Annandale CDP, Fairfax County	14,715	14,184	8,634	60.9	5,550	2.78	3.01	531	40	1.8	0.9	3.1
Appalachia town, Wise County	879	742	393	53.0	349	2.51	2.20	137	8	8.9	7.7	10.2
Apple Mountain Lake CDP, Warren County	501	468	411	87.8	57	2.89	3.67	33	9	2.5	2.8	0.0
Appomattox town, Appomattox County	849	753	405	53.8	348	2.24	2.21	96	11	5.5	2.8	8.4
Aquia Harbour CDP, Stafford County	2,300	2,223	1,983	89.2	240	2.97	3.45	77	16	1.6	1.4	2.8
Arcola CDP, Loudoun County	96	73	57	78.1	16	3.14	3.38	23	0	13.7	14.5	10.5
Arlington CDP, Arlington County	105,404	98,050	42,457	43.3	55,593	2.27	1.95	7,354	2,094	3.7	1.4	5.4
Arrington CDP, Nelson County	309	266	220	82.7	46	2.60	2.93	43	2	2.2	1.8	4.2
Ashburn CDP, Loudoun County	15,795	15,287	11,484	75.1	3,803	2.96	2.51	508	36	2.2	1.0	5.4
Ashland town, Hanover County	2,863	2,670	1,455	54.5	1,215	2.28	2.26	193	7	4.7	2.2	7.5
Atkins CDP, Smyth County	584	495	361	72.9	134	2.25	2.45	89	11	6.7	0.5	20.1
Atlantic CDP, Accomack County	419	357	289	81.0	68	2.35	2.46	62	20	2.7	1.7	6.8
Augusta Springs CDP, Augusta County	122	105	82	78.1	23	2.40	2.61	17	2	3.6	3.5	4.0
Bailey's Crossroads CDP, Fairfax County	9,682	8,885	4,042	45.5	4,843	2.16	3.04	797	60	6.8	0.9	11.2
Baskerville CDP, Mecklenburg County	60	55	33	60.0	22	2.18	2.55	5	0	1.8	2.9	0.0
Bassett CDP, Henry County	607	490	301	61.4	189	2.31	2.15	117	5	12.3	6.6	20.3
Basye CDP, Shenandoah County	1,646	573	501	87.4	72	2.09	2.89	1,073	995	6.7	6.8	6.3
Bayside CDP, Accomack County	71	51	31	60.8	20	2.42	2.25	20	2	8.9	3.1	16.7
Bealeton CDP, Fauquier County	1,549	1,442	1,001	69.4	441	3.18	2.83	107	2	5.4	2.5	11.4
Bedford city	2,920	2,627	1,463	55.7	1,164	2.36	2.07	293	19	4.1	2.4	6.1
Belle Haven town	256	224	148	66.1	76	2.14	2.61	32	7	5.1	4.5	6.2
Accomack County (part)	214	185	120	64.9	65	2.28	2.65	29	5	6.1	5.5	7.1
Northampton County (part)	42	39	28	71.8	11	1.57	2.36	3	2	0.0	0.0	0.0
Belle Haven CDP, Fairfax County	3,240	3,077	2,243	72.9	834	2.16	1.98	163	30	2.1	1.5	3.8
Bellwood CDP, Chesterfield County	2,705	2,476	1,340	54.1	1,136	2.63	2.49	229	18	5.8	3.0	8.9
Belmont CDP, Loudoun County	1,870	1,824	1,670	91.6	154	3.25	3.51	46	8	1.4	1.3	2.5
Belmont Estates CDP, Rockingham County	507	494	473	95.7	21	2.52	3.10	13	2	1.4	1.4	0.0
Belspring CDP, Pulaski County	121	110	88	80.0	22	2.19	2.86	11	4	2.6	3.3	0.0
Belview CDP, Montgomery County	436	360	223	61.9	137	2.41	2.58	76	2	12.4	1.3	26.2
Benns Church CDP, Isle of Wight County	361	347	279	80.4	68	2.40	2.90	14	1	2.0	1.1	5.6
Bensley CDP, Chesterfield County	2,381	2,134	910	42.6	1,224	2.67	2.75	247	1	7.8	3.2	10.9
Berryville town, Clarke County	1,804	1,653	1,047	63.3	606	2.70	2.06	151	9	4.2	2.4	7.2
Bethel Manor CDP, York County	1,222	1,042	10	1.0	1,032	3.20	3.64	180	2	13.5	0.0	13.6
Big Island CDP, Bedford County	153	130	110	84.6	20	2.21	3.00	23	3	4.4	4.3	4.8
Big Stone Gap town, Wise County	2,052	1,856	1,098	59.2	758	2.33	2.32	196	17	4.9	3.8	6.5
Blacksburg town, Montgomery County	15,342	14,455	4,104	28.4	10,351	2.46	2.30	887	172	3.5	3.1	3.7
Blackstone town, Nottoway County	1,698	1,450	736	50.8	714	2.48	2.29	248	15	7.8	3.7	11.7
Blairs CDP, Pittsylvania County	413	378	289	76.5	89	2.42	2.43	35	5	2.6	1.7	5.2
Bland CDP, Bland County	222	186	136	73.1	50	2.25	2.06	36	4	3.0	2.1	5.7
Bloxom town, Accomack County	184	156	112	71.8	44	2.19	3.23	28	3	5.3	6.6	2.0
Bluefield town, Tazewell County	2,451	2,229	1,592	71.4	637	2.34	2.21	222	25	3.3	1.8	6.7
Blue Ridge CDP, Botetourt County	1,269	1,208	1,093	90.5	115	2.60	2.14	61	3	2.3	1.8	6.5
Blue Ridge Shores CDP, Louisa County	566	332	284	85.5	48	2.38	2.85	234	208	3.4	3.4	3.8
Bobtown CDP, Accomack County	143	103	93	90.3	10	1.99	2.60	40	29	5.5	4.1	16.7
Bon Air CDP, Chesterfield County	7,017	6,590	5,035	76.4	1,555	2.50	2.14	427	15	4.4	1.9	11.5
Boones Mill town, Franklin County	127	107	82	76.6	25	2.21	2.32	20	1	4.4	3.4	7.4
Boston CDP, Accomack County	229	181	122	67.4	59	2.55	3.27	48	14	10.1	4.5	20.0
Boswell's Corner CDP, Stafford County	522	480	368	76.7	112	2.85	2.92	42	1	4.3	2.6	9.4
Bowling Green town, Caroline County	482	440	260	59.1	180	2.45	1.99	42	4	4.3	3.3	5.7
Boyce town, Clarke County	252	216	163	75.5	53	2.75	2.66	36	1	5.5	4.5	8.6
Boydton town, Mecklenburg County	159	135	109	80.7	26	2.35	1.77	24	10	4.2	4.3	3.7
Boykins town, Southampton County	270	222	166	74.8	56	2.46	2.77	48	5	12.9	7.7	25.3
Bracey CDP, Mecklenburg County	2,072	731	656	89.7	75	2.11	2.28	1,341	1,248	7.3	6.8	11.5
Brambleton CDP, Loudoun County	3,265	3,100	2,739	88.4	361	3.22	2.86	165	15	2.9	2.9	3.5
Branchville town, Southampton County	52	41	38	92.7	3	2.82	2.33	11	1	0.0	0.0	0.0
Brandermill CDP, Chesterfield County	5,747	5,424	3,683	67.9	1,741	2.56	2.14	323	37	4.1	1.9	8.3
Bridgewater town, Rockingham County	2,120	1,995	1,181	59.2	814	2.45	1.98	125	13	3.7	1.3	6.9
Brightwood CDP, Madison County	409	377	300	79.6	77	2.68	2.56	32	5	0.0	0.0	0.0
Bristol city	8,831	7,879	4,794	60.8	3,085	2.20	2.23	952	65	5.7	3.0	9.6
Broadlands CDP, Loudoun County	3,823	3,760	3,032	80.6	728	3.45	2.55	63	6	0.9	0.5	2.5
Broadway town, Rockingham County	1,560	1,470	940	63.9	530	2.55	2.42	90	5	4.0	3.6	4.8
Brodnax town	144	117	90	76.9	27	2.47	2.81	27	3	5.6	4.3	10.0
Brunswick County (part)	117	98	73	74.5	25	2.48	2.88	19	2	5.8	5.2	7.4
Mecklenburg County (part)	27	19	17	89.5	2	2.41	2.00	8	1	5.0	0.0	33.3
Brookneal town, Campbell County	567	463	302	65.2	161	2.21	2.50	104	8	8.1	3.5	15.5
Buchanan town, Botetourt County	608	531	397	74.8	134	2.21	2.23	77	19	4.1	2.4	8.8
Buckhall CDP, Prince William County	5,325	5,100	4,711	92.4	389	3.16	3.12	225	28	1.4	1.2	3.6

Table 12.
Housing Occupancy and Tenure: 2010—Con.

[For information on confidentiality protection, nonsampling error, and definitions, see Selected Appendixes at <www.census.gov/prod/cen2010/cph-1-a.pdf>]

State County Place	Total housing units	Occupied housing units: Total	Occupied housing units: Owner occupied: Number	Occupied housing units: Owner occupied: Percent of occupied housing units	Occupied housing units: Renter occupied	Occupied housing units: Average household size: Owner-occupied units	Occupied housing units: Average household size: Renter-occupied units	Vacant housing units: Total	Vacant housing units: For seasonal, recreational, or occasional use	Vacant housing units: Vacancy rate: Available housing	Vacant housing units: Vacancy rate: Home-owner	Vacant housing units: Vacancy rate: Rental
PLACE—Con.												
Buckingham Courthouse CDP, Buckingham County	72	53	34	64.2	19	2.47	2.58	19	2	6.9	7.9	5.0
Buena Vista city	2,936	2,603	1,720	66.1	883	2.41	2.38	333	51	7.1	4.1	12.5
Bull Run CDP, Prince William County	5,946	5,602	1,880	33.6	3,722	2.52	2.75	344	19	4.8	2.1	6.0
Bull Run Mountain Estates CDP, Prince William County	484	459	428	93.2	31	2.71	2.94	25	3	2.5	2.1	8.8
Burke CDP, Fairfax County	13,884	13,640	11,881	87.1	1,759	2.94	3.48	244	29	0.9	0.6	3.2
Burke Centre CDP, Fairfax County	6,460	6,311	4,900	77.6	1,411	2.72	2.74	149	9	1.4	0.7	3.8
Burkeville town, Nottoway County	223	179	128	71.5	51	2.35	2.57	44	7	5.3	1.5	13.6
Callaghan CDP, Alleghany County	183	164	94	57.3	70	2.02	1.94	19	4	0.0	0.0	0.0
Calverton CDP, Fauquier County	119	99	52	52.5	47	2.42	2.40	20	2	6.5	1.9	10.9
Camptown CDP, Isle of Wight County	356	323	180	55.7	143	2.44	2.28	33	1	3.6	1.6	5.9
Cana CDP, Carroll County	624	556	418	75.2	138	2.27	2.21	68	9	2.6	1.6	5.4
Cape Charles town, Northampton County	958	516	247	47.9	269	1.96	1.95	442	290	14.8	13.8	15.7
Capron town, Southampton County	70	65	47	72.3	18	2.51	2.67	5	0	4.4	4.1	5.3
Captains Cove CDP, Accomack County	844	476	395	83.0	81	2.16	2.35	368	296	9.4	9.3	9.9
Carrollton CDP, Isle of Wight County	1,895	1,776	1,383	77.9	393	2.69	2.17	119	4	4.0	3.7	5.0
Carrsville CDP, Isle of Wight County	172	150	111	74.0	39	2.31	2.64	22	0	1.3	0.9	2.5
Cascades CDP, Loudoun County	4,495	4,356	3,262	74.9	1,094	2.87	2.28	139	9	1.4	0.7	3.3
Castlewood CDP, Russell County	937	851	654	76.9	197	2.35	2.52	86	10	3.9	1.9	9.9
Catlett CDP, Fauquier County	125	109	65	59.6	44	2.60	2.89	16	2	2.7	1.5	4.3
Cats Bridge CDP, Accomack County	122	98	71	72.4	27	2.07	3.04	24	0	3.9	2.7	6.7
Cave Spring CDP, Roanoke County	11,832	11,060	7,667	69.3	3,393	2.37	1.99	772	91	4.4	2.3	8.7
Cedar Bluff town, Tazewell County	573	484	332	68.6	152	2.33	2.38	89	10	9.1	1.8	21.9
Central Garage CDP, King William County	520	499	429	86.0	70	2.67	2.49	21	1	2.3	2.3	2.7
Centreville CDP, Fairfax County	25,516	24,674	17,914	72.6	6,760	2.94	2.73	842	63	2.3	1.2	4.8
Chamberlayne CDP, Henrico County	2,345	2,241	2,052	91.6	189	2.38	2.89	104	9	2.6	2.5	4.0
Chantilly CDP, Fairfax County	7,403	7,218	5,897	81.7	1,321	3.14	3.39	185	13	1.5	0.9	4.5
Charles City CDP, Charles City County	67	57	39	68.4	18	2.21	2.61	10	4	1.7	2.5	0.0
Charlotte Court House town, Charlotte County	230	187	136	72.7	51	2.33	2.80	43	12	5.6	4.9	7.3
Charlottesville city	19,189	17,778	7,315	41.1	10,463	2.28	2.33	1,411	164	4.7	2.7	6.0
Chase City town, Mecklenburg County	1,210	1,030	594	57.7	436	2.22	2.37	180	25	4.5	2.1	7.6
Chase Crossing CDP, Accomack County	128	107	52	48.6	55	2.96	4.05	21	2	7.0	0.0	12.7
Chatham town, Pittsylvania County	619	512	373	72.9	139	2.14	2.16	107	10	5.0	3.3	9.1
Chatmoss CDP, Henry County	784	721	652	90.4	69	2.30	2.88	63	6	3.3	2.8	7.9
Cheriton town, Northampton County	243	211	146	69.2	65	2.25	2.43	32	12	4.9	3.9	7.1
Cherry Hill CDP, Prince William County	5,587	5,229	3,067	58.7	2,162	3.13	2.95	358	3	4.1	1.9	7.1
Chesapeake city	83,196	79,574	58,113	73.0	21,461	2.81	2.58	3,622	214	2.6	1.9	4.5
Chester CDP, Chesterfield County	8,320	7,985	5,789	72.5	2,196	2.68	2.48	335	29	2.6	1.4	5.5
Chester Gap CDP	350	317	254	80.1	63	2.71	2.38	33	8	3.9	2.3	10.0
Rappahannock County (part)	244	221	172	77.8	49	2.73	2.43	23	7	3.9	1.7	10.9
Warren County (part)	106	96	82	85.4	14	2.68	2.21	10	1	4.0	3.5	6.7
Chilhowie town, Smyth County	790	690	415	60.1	275	2.38	2.17	100	6	5.4	1.9	10.3
Chincoteague town, Accomack County	4,517	1,417	1,070	75.5	347	2.03	2.18	3,100	2,689	17.9	9.5	36.0
Christiansburg town, Montgomery County	9,556	8,873	5,631	63.5	3,242	2.40	2.25	683	74	4.8	3.8	6.5
Churchville CDP, Augusta County	90	83	59	71.1	24	2.32	2.38	7	3	1.2	0.0	4.0
Claremont town, Surry County	217	161	131	81.4	30	2.31	2.50	56	24	1.8	1.5	3.2
Clarksville town	768	581	375	64.5	206	2.02	1.84	187	90	6.5	5.0	9.3
Halifax County (part)	0	0	0	(X)	0	0.00	0.00	0	0	(X)	(X)	(X)
Mecklenburg County (part)	768	581	375	64.5	206	2.02	1.84	187	90	6.5	5.0	9.3
Claypool Hill CDP, Tazewell County	770	716	592	82.7	124	2.41	2.15	54	12	2.8	2.5	4.6
Cleveland town, Russell County	116	93	48	51.6	45	2.48	1.84	23	1	8.8	5.9	11.8
Clifton town, Fairfax County	93	89	80	89.9	9	3.14	3.44	4	1	1.1	1.2	0.0
Clifton Forge town, Alleghany County	2,004	1,701	1,034	60.8	667	2.27	2.05	303	29	5.6	3.6	8.5
Clinchco town, Dickenson County	197	148	104	70.3	44	2.22	2.41	49	6	4.4	0.9	11.5
Clinchport town, Scott County	38	31	20	64.5	11	2.25	2.27	7	1	0.0	0.0	0.0
Clintwood town, Dickenson County	710	640	428	66.9	212	2.19	1.87	70	12	2.7	2.3	3.6
Clover CDP, Halifax County	226	178	136	76.4	42	2.42	2.60	48	7	0.6	0.7	0.0
Cloverdale CDP, Botetourt County	1,336	1,273	1,080	84.8	193	2.52	2.07	63	1	2.8	1.9	7.6
Cluster Springs CDP, Halifax County	387	342	284	83.0	58	2.43	2.09	45	2	8.5	6.3	18.3
Coeburn town, Wise County	962	873	547	62.7	326	2.43	2.40	89	4	3.7	1.4	7.3
Collinsville CDP, Henry County	3,765	3,321	2,039	61.4	1,282	2.27	2.09	444	17	8.3	3.4	15.1
Colonial Beach town, Westmoreland County	2,382	1,588	1,042	65.6	546	2.11	2.37	794	579	7.9	5.0	12.9
Colonial Heights city	7,831	7,275	4,750	65.3	2,525	2.37	2.36	556	33	4.5	2.6	8.0
Columbia town, Fluvanna County	30	27	12	44.4	15	2.83	3.27	3	1	0.0	0.0	0.0
Concord CDP	619	582	488	83.8	94	2.50	2.54	37	0	2.8	1.8	7.8
Appomattox County (part)	98	91	79	86.8	12	2.59	1.83	7	0	3.2	3.7	0.0
Campbell County (part)	521	491	409	83.3	82	2.48	2.65	30	0	2.8	1.4	8.9

Table 12.
Housing Occupancy and Tenure: 2010—Con.

[For information on confidentiality protection, nonsampling error, and definitions, see Selected Appendixes at <www.census.gov/prod/cen2010/cph-1-a.pdf>]

State County Place	Total housing units	Occupied housing units						Vacant housing units				
		Total	Owner occupied		Renter occupied	Average household size		Total	For seasonal, recreational, or occasional use	Vacancy rate		
			Number	Percent of occupied housing units		Owner-occupied units	Renter-occupied units			Available housing	Home-owner	Rental
PLACE—Con.												
Countryside CDP, Loudoun County	3,698	3,593	2,648	73.7	945	2.92	2.48	105	3	2.1	1.1	4.9
County Center CDP, Prince William County	1,137	1,107	660	59.6	447	2.97	2.93	30	3	2.0	1.6	2.6
Courtland town, Southampton County	520	475	244	51.4	231	2.37	2.31	45	4	4.6	3.9	5.3
Covington city	3,067	2,632	1,818	69.1	814	2.23	2.24	435	26	6.7	2.3	15.1
Craigsville town, Augusta County	450	397	242	61.0	155	2.34	2.30	53	11	4.5	3.5	5.8
Crewe town, Nottoway County	1,078	913	546	59.8	367	2.36	2.82	165	6	8.4	4.9	13.2
Crimora CDP, Augusta County	920	878	776	88.4	102	2.47	2.83	42	2	2.9	1.8	10.5
Crosspointe CDP, Fairfax County	1,806	1,784	1,693	94.9	91	3.22	3.80	22	4	0.6	0.5	2.2
Crozet CDP, Albemarle County	2,229	2,119	1,677	79.1	442	2.69	2.36	110	11	2.6	2.1	4.5
Culpeper town, Culpeper County	6,271	5,772	3,039	52.7	2,733	2.80	2.77	499	27	4.8	3.0	6.7
Cumberland CDP, Cumberland County	178	150	102	68.0	48	2.39	2.73	28	0	5.0	3.8	7.5
Dahlgren CDP, King George County	1,184	1,004	642	63.9	362	2.74	2.48	180	21	10.9	2.7	22.4
Dahlgren Center CDP, King George County	192	129	0	0.0	129	0.00	3.19	63	35	11.6	(X)	11.6
Dale City CDP, Prince William County	20,922	20,005	15,367	76.8	4,638	3.29	3.31	917	23	2.3	1.7	4.3
Daleville CDP, Botetourt County	1,154	1,053	836	79.4	217	2.53	1.71	101	6	2.5	1.8	4.9
Damascus town, Washington County	523	426	233	54.7	193	2.12	1.66	97	37	7.3	3.3	11.8
Dante CDP	367	270	235	87.0	35	2.41	2.37	97	4	2.7	0.8	14.3
Dickenson County (part)	53	36	32	88.9	4	2.25	2.75	17	1	0.0	0.0	0.0
Russell County (part)	314	234	203	86.8	31	2.43	2.32	80	3	3.2	1.0	15.8
Danville city	22,438	18,831	10,072	53.5	8,759	2.19	2.23	3,607	165	10.4	4.2	16.6
Dayton town, Rockingham County	662	624	410	65.7	214	2.59	2.18	38	3	3.9	2.4	6.6
Deep Creek CDP, Accomack County	84	57	47	82.5	10	2.00	2.10	27	13	8.1	9.6	0.0
Deerfield CDP, Augusta County	78	62	51	82.3	11	2.10	2.27	16	7	3.1	1.9	8.3
Deltaville CDP, Middlesex County	1,212	559	445	79.6	114	2.01	1.97	653	577	5.7	4.3	10.8
Dendron town, Surry County	136	108	94	87.0	14	2.45	3.00	28	4	7.5	4.0	25.0
Dillwyn town, Buckingham County	197	168	88	52.4	80	2.35	2.30	29	4	5.6	5.3	5.9
Dooms CDP, Augusta County	629	584	451	77.2	133	2.33	2.08	45	9	2.1	0.9	6.3
Drakes Branch town, Charlotte County	267	229	143	62.4	86	2.45	2.08	38	5	5.0	4.6	5.5
Dranesville CDP, Fairfax County	3,895	3,815	3,529	92.5	286	3.13	3.11	80	7	1.4	0.6	9.7
Draper CDP, Pulaski County	153	132	109	82.6	23	2.50	2.04	21	5	2.9	2.7	4.2
Dryden CDP, Lee County	518	450	297	66.0	153	2.26	2.66	68	5	5.6	2.6	10.8
Dublin town, Pulaski County	943	888	407	45.8	481	2.30	1.88	55	4	4.2	2.8	5.3
Duffield town, Scott County	47	42	33	78.6	9	2.21	2.00	5	0	0.0	0.0	0.0
Dulles Town Center CDP, Loudoun County	1,797	1,732	548	31.6	1,184	3.10	2.45	65	15	2.3	0.9	2.9
Dumbarton CDP, Henrico County	3,911	3,560	949	26.7	2,611	2.31	2.17	351	7	7.7	2.9	9.3
Dumfries town, Prince William County	1,689	1,531	984	64.3	547	3.09	3.47	158	1	6.1	4.4	9.0
Dungannon town, Scott County	179	136	87	64.0	49	2.51	2.33	43	9	11.0	0.0	25.4
Dunn Loring CDP, Fairfax County	3,027	2,956	2,605	88.1	351	2.88	3.35	71	4	1.2	0.8	4.1
East Highland Park CDP, Henrico County	6,295	5,834	4,104	70.3	1,730	2.55	2.49	461	7	5.1	2.3	10.9
East Lexington CDP, Rockbridge County	688	593	204	34.4	389	2.34	2.31	95	8	11.9	8.9	13.4
Eastville town, Northampton County	79	69	49	71.0	20	2.14	2.60	10	2	1.4	2.0	0.0
Ebony CDP, Brunswick County	85	66	49	74.2	17	2.37	2.65	19	6	2.9	0.0	10.5
Edinburg town, Shenandoah County	543	461	253	54.9	208	2.18	2.35	82	11	10.9	8.7	13.5
Elkton town, Rockingham County	1,314	1,143	709	62.0	434	2.52	2.17	171	8	7.8	3.1	14.6
Elliston CDP, Montgomery County	386	345	257	74.5	88	2.56	2.76	41	3	4.7	1.5	12.9
Emory CDP, Washington County	310	284	217	76.4	67	2.18	2.18	26	3	2.4	1.4	5.6
Emporia city	2,565	2,316	988	42.7	1,328	2.32	2.55	249	14	5.4	3.8	6.6
Enon CDP, Chesterfield County	1,626	1,390	985	70.9	405	2.58	2.29	236	25	8.5	2.5	20.4
Esmont CDP, Albemarle County	243	205	166	81.0	39	2.55	2.67	38	8	6.4	5.7	9.3
Ettrick CDP, Chesterfield County	1,746	1,551	900	58.0	651	2.42	2.70	195	22	5.3	3.8	7.4
Ewing CDP, Lee County	222	189	135	71.4	54	2.30	2.39	33	7	8.1	5.5	14.1
Exmore town, Northampton County	769	682	341	50.0	341	2.32	1.96	87	11	5.4	3.4	7.3
Fairfax city	8,680	8,347	5,923	71.0	2,424	2.63	2.67	333	30	2.3	1.3	4.5
Fairfax Station CDP, Fairfax County	4,140	4,070	3,768	92.6	302	2.92	3.35	70	12	0.6	0.5	2.3
Fair Lakes CDP, Fairfax County	3,358	3,216	2,110	65.6	1,106	2.62	2.11	142	17	2.9	2.7	3.4
Fairlawn CDP, Pulaski County	1,193	1,079	800	74.1	279	2.23	2.09	114	15	6.1	3.4	13.0
Fair Oaks CDP, Fairfax County	14,367	13,688	6,704	49.0	6,984	2.35	2.07	679	122	2.8	1.5	4.1
Fairview CDP, Mecklenburg County	69	52	33	63.5	19	2.61	2.16	17	2	3.7	2.9	5.0
Fairview Beach CDP, King George County	312	178	136	76.4	42	2.19	2.21	134	104	6.2	1.4	17.9
Falls Church city	5,489	5,101	2,967	58.2	2,134	2.61	2.13	388	74	4.3	3.9	4.8
Falmouth CDP, Stafford County	1,692	1,586	1,114	70.2	472	2.71	2.65	106	3	2.7	1.5	5.4
Fancy Gap CDP, Carroll County	152	101	75	74.3	26	2.41	2.15	51	23	8.9	7.3	13.3
Farmville town	2,885	2,634	962	36.5	1,672	2.14	2.20	251	24	3.8	3.2	4.1
Cumberland County (part)	274	257	78	30.4	179	1.87	2.13	17	0	2.3	6.0	0.6
Prince Edward County (part)	2,611	2,377	884	37.2	1,493	2.16	2.21	234	24	3.9	3.0	4.5
Ferrum CDP, Franklin County	534	433	285	65.8	148	2.40	2.29	101	17	7.6	4.7	12.9
Fieldale CDP, Henry County	455	390	308	79.0	82	2.22	2.39	65	4	8.4	4.3	21.0
Fincastle town, Botetourt County	143	125	80	64.0	45	2.10	1.93	18	2	7.4	7.0	8.2
Fishersville CDP, Augusta County	3,077	2,862	2,141	74.8	721	2.51	2.23	215	18	4.9	2.1	12.3
Flint Hill CDP, Rappahannock County	124	103	69	67.0	34	1.90	2.29	21	5	8.8	6.8	12.8
Floris CDP, Fairfax County	2,562	2,547	2,419	95.0	128	3.28	3.44	15	0	0.5	0.3	3.0

Table 12.
Housing Occupancy and Tenure: 2010—Con.

[For information on confidentiality protection, nonsampling error, and definitions, see Selected Appendixes at <www.census.gov/prod/cen2010/cph-1-a.pdf>]

State County Place	Total housing units	Occupied housing units: Total	Occupied housing units: Owner occupied: Number	Occupied housing units: Owner occupied: Percent of occupied housing units	Occupied housing units: Renter occupied	Occupied housing units: Average household size: Owner-occupied units	Occupied housing units: Average household size: Renter-occupied units	Vacant housing units: Total	Vacant housing units: For seasonal, recreational, or occasional use	Vacant housing units: Vacancy rate: Available housing	Vacant housing units: Vacancy rate: Home-owner	Vacant housing units: Vacancy rate: Rental
PLACE—Con.												
Floyd town, Floyd County	277	228	110	48.2	118	2.14	1.61	49	15	7.3	10.5	4.0
Forest CDP, Bedford County	3,922	3,699	2,927	79.1	772	2.57	2.04	223	26	3.6	3.1	5.4
Fort Belvoir CDP, Fairfax County	2,018	1,777	5	0.3	1,772	5.60	3.80	241	2	2.6	0.0	2.6
Fort Chiswell CDP, Wythe County	417	386	288	74.6	98	2.46	2.36	31	6	2.5	1.0	6.7
Fort Hunt CDP, Fairfax County	6,113	5,951	5,509	92.6	442	2.63	3.25	162	18	1.1	1.1	1.1
Fort Lee CDP, Prince George County	866	810	4	0.5	806	4.25	3.88	56	1	3.9	0.0	3.9
Franconia CDP, Fairfax County	7,627	7,398	5,434	73.5	1,964	2.48	2.44	229	25	1.8	1.0	3.7
Franklin city	3,901	3,530	1,754	49.7	1,776	2.42	2.37	371	28	5.3	3.8	6.7
Franklin Farm CDP, Fairfax County	6,197	6,131	5,726	93.4	405	3.13	3.33	66	4	0.6	0.4	3.1
Fredericksburg city	10,467	9,505	3,623	38.1	5,882	2.35	2.24	962	41	6.4	2.9	8.5
Free Union CDP, Albemarle County	82	74	59	79.7	15	2.46	3.20	8	4	1.3	0.0	6.3
Fries town, Grayson County	340	255	174	68.2	81	1.95	1.79	85	52	4.5	2.8	8.0
Front Royal town, Warren County	6,184	5,561	3,273	58.9	2,288	2.54	2.52	623	23	6.8	3.8	10.7
Gainesville CDP, Prince William County	3,959	3,822	3,082	80.6	740	3.04	2.86	137	14	1.8	1.3	3.8
Galax city	3,252	2,922	1,805	61.8	1,117	2.34	2.18	330	47	5.0	3.7	7.0
Gargatha CDP, Accomack County	187	145	124	85.5	21	2.60	2.76	42	20	2.0	1.6	4.5
Gasburg CDP, Brunswick County	636	243	212	87.2	31	1.94	2.26	393	360	5.8	4.9	11.1
Gate City town, Scott County	1,087	955	637	66.7	318	2.30	1.78	132	13	4.4	3.5	6.2
George Mason CDP, Fairfax County	1,730	1,578	1,332	84.4	246	2.99	3.20	152	1	7.9	1.5	31.7
Glade Spring town, Washington County	670	596	453	76.0	143	2.44	2.45	74	4	4.2	2.5	9.4
Glasgow town, Rockbridge County	532	476	342	71.8	134	2.39	2.37	56	8	3.2	0.6	9.5
Glen Allen CDP, Henrico County	6,241	6,013	4,738	78.8	1,275	2.48	2.36	228	20	2.4	1.7	4.7
Glen Lyn town, Giles County	58	47	30	63.8	17	2.40	2.53	11	0	11.3	6.3	19.0
Glenvar CDP, Roanoke County	459	428	173	40.4	255	2.26	1.32	31	0	4.4	0.6	6.9
Gloucester Courthouse CDP, Gloucester County	1,149	1,076	708	65.8	368	2.60	2.02	73	11	3.5	2.7	4.9
Gloucester Point CDP, Gloucester County	4,257	3,899	2,819	72.3	1,080	2.46	2.30	358	119	3.5	2.1	7.0
Goochland CDP, Goochland County	338	321	269	83.8	52	2.71	2.52	17	2	3.3	2.9	5.5
Gordonsville town	710	632	384	60.8	248	2.46	2.23	78	4	7.0	3.0	12.6
Louisa County (part)	0	0	0	(X)	0	0.00	0.00	0	0	(X)	(X)	(X)
Orange County (part)	710	632	384	60.8	248	2.46	2.23	78	4	7.0	3.0	12.6
Goshen town, Rockbridge County	192	160	102	63.8	58	2.21	2.34	32	10	2.4	1.0	4.9
Gratton CDP, Tazewell County	412	379	339	89.4	40	2.45	2.63	33	8	2.0	0.9	11.1
Great Falls CDP, Fairfax County	5,179	4,977	4,686	94.2	291	3.10	3.02	202	29	1.3	1.2	3.3
Greenbackville CDP, Accomack County	145	80	62	77.5	18	2.35	2.56	65	39	12.1	11.4	14.3
Greenbriar CDP, Fairfax County	3,224	3,158	2,079	65.8	1,079	2.59	2.57	66	5	1.2	0.5	2.6
Greenbush CDP, Accomack County	96	76	55	72.4	21	2.45	4.05	20	4	8.4	1.8	22.2
Greenville CDP, Augusta County	259	243	213	87.7	30	2.38	2.33	16	0	2.8	2.7	3.2
Gretna town, Pittsylvania County	686	600	299	49.8	301	2.04	2.02	86	2	4.4	3.2	5.6
Grottoes town	1,135	1,076	740	68.8	336	2.66	2.09	59	3	3.5	2.6	5.3
Augusta County (part)	2	2	2	100.0	0	3.50	0.00	0	0	0.0	0.0	(X)
Rockingham County (part)	1,133	1,074	738	68.7	336	2.65	2.09	59	3	3.5	2.6	5.3
Groveton CDP, Fairfax County	5,634	5,345	2,872	53.7	2,473	2.66	2.78	289	16	3.9	1.3	6.7
Grundy town, Buchanan County	465	392	231	58.9	161	2.23	1.75	73	5	6.2	2.1	11.5
Gwynn CDP, Mathews County	654	286	242	84.6	44	2.05	2.39	368	304	7.4	3.9	22.8
Halifax town, Halifax County	605	524	370	70.6	154	2.23	2.02	81	9	5.2	1.8	12.5
Hallwood town, Accomack County	108	74	49	66.2	25	2.80	2.76	34	3	9.5	8.9	10.7
Hamilton town, Loudoun County	232	217	171	78.8	46	2.30	2.46	15	1	3.5	2.8	6.1
Hampden-Sydney CDP, Prince Edward County	197	172	107	62.2	65	2.48	4.26	25	2	6.5	3.6	11.0
Hampton city	59,566	55,031	31,974	58.1	23,057	2.46	2.35	4,535	333	5.0	2.6	8.2
Hanover CDP, Hanover County	117	106	70	66.0	36	2.50	2.14	11	0	1.9	0.0	5.3
Harborton CDP, Accomack County	94	63	54	85.7	9	2.09	2.00	31	22	4.5	5.3	0.0
Harrisonburg city	17,444	15,988	5,849	36.6	10,139	2.55	2.61	1,456	59	6.7	3.1	8.7
Harriston CDP, Augusta County	369	335	283	84.5	52	2.71	2.71	34	0	4.2	3.7	7.1
Hayfield CDP, Fairfax County	1,465	1,439	1,263	87.8	176	2.61	3.44	26	2	0.8	0.6	1.7
Haymarket town, Prince William County	621	585	470	80.3	115	3.08	2.91	36	1	2.8	1.9	6.5
Haysi town, Dickenson County	128	108	87	80.6	21	2.17	2.52	20	0	5.2	2.2	16.0
Heathsville CDP, Northumberland County	102	67	58	86.6	9	2.02	2.78	35	19	6.8	6.3	10.0
Henry Fork CDP, Franklin County	551	483	315	65.2	168	2.47	2.71	68	3	4.9	1.2	11.1
Herndon town, Fairfax County	7,813	7,472	4,558	61.0	2,914	3.04	3.23	341	30	3.0	1.4	5.3
Highland Springs CDP, Henrico County	6,621	6,108	3,795	62.1	2,313	2.40	2.80	513	8	5.5	5.0	6.3
Hillsboro town, Loudoun County	38	32	26	81.3	6	2.50	2.50	6	2	8.6	7.1	14.3
Hillsville town, Carroll County	1,474	1,246	690	55.4	556	2.21	1.99	228	33	9.4	3.9	15.4
Hiwassee CDP, Pulaski County	192	109	95	87.2	14	2.36	2.86	83	67	5.2	4.0	12.5
Hollins CDP	6,435	6,050	4,361	72.1	1,689	2.40	1.92	385	39	3.7	1.8	8.2
Botetourt County (part)	72	67	47	70.1	20	2.34	2.10	5	2	1.4	0.0	4.8
Roanoke County (part)	6,363	5,983	4,314	72.1	1,669	2.40	1.92	380	37	3.7	1.8	8.3

Table 12.
Housing Occupancy and Tenure: 2010—Con.

[For information on confidentiality protection, nonsampling error, and definitions, see Selected Appendixes at <www.census.gov/prod/cen2010/cph-1-a.pdf>]

State County Place	Total housing units	Occupied housing units: Total	Occupied housing units: Owner occupied: Number	Occupied housing units: Owner occupied: Percent of occupied housing units	Occupied housing units: Renter occupied	Occupied housing units: Average household size: Owner-occupied units	Occupied housing units: Average household size: Renter-occupied units	Vacant housing units: Total	Vacant housing units: For seasonal, recreational, or occasional use	Vacant housing units: Vacancy rate: Available housing	Vacant housing units: Vacancy rate: Home-owner	Vacant housing units: Vacancy rate: Rental
PLACE—Con.												
Hollymead CDP, Albemarle County	3,013	2,855	2,159	75.6	696	2.71	2.53	158	23	2.5	1.9	4.5
Honaker town, Russell County	684	603	432	71.6	171	2.39	2.38	81	8	4.7	1.1	12.7
Hopewell city	10,121	9,129	4,906	53.7	4,223	2.35	2.56	992	32	6.2	3.8	9.0
Horntown CDP, Accomack County	1,142	281	229	81.5	52	2.04	2.04	861	819	6.9	5.8	11.7
Horse Pasture CDP, Henry County	1,026	931	747	80.2	184	2.29	2.20	95	3	2.9	1.1	9.8
Hot Springs CDP, Bath County	571	396	211	53.3	185	2.27	1.39	175	102	11.0	6.6	15.5
Huntington CDP, Fairfax County	6,409	5,804	2,528	43.6	3,276	2.07	1.84	605	114	5.5	4.4	6.3
Hurt town, Pittsylvania County	642	576	452	78.5	124	2.27	2.25	66	3	4.3	2.8	9.5
Hybla Valley CDP, Fairfax County	6,060	5,768	2,391	41.5	3,377	2.81	2.65	292	16	3.9	1.8	5.4
Idylwood CDP, Fairfax County	7,138	6,843	3,636	53.1	3,207	2.50	2.55	295	54	2.4	0.7	4.4
Independence town, Grayson County	534	442	208	47.1	234	2.00	1.77	92	18	6.3	2.8	9.3
Independent Hill CDP, Prince William County	2,286	2,237	2,057	92.0	180	3.26	3.73	49	1	0.9	0.8	1.6
Innsbrook CDP, Henrico County	3,332	3,168	1,870	59.0	1,298	2.81	1.92	164	29	3.1	1.7	4.9
Iron Gate town, Alleghany County	183	168	134	79.8	34	2.28	2.44	15	1	1.2	1.5	0.0
Irvington town, Lancaster County	374	215	186	86.5	29	2.02	1.93	159	117	9.7	7.0	23.7
Ivanhoe CDP, Wythe County	263	230	193	83.9	37	2.45	2.11	33	16	1.7	1.0	5.1
Ivor town, Southampton County	156	136	103	75.7	33	2.37	2.88	20	3	3.5	4.6	0.0
Ivy CDP, Albemarle County	378	348	302	86.8	46	2.67	2.17	30	11	2.2	0.7	11.3
Jarratt town	304	271	171	63.1	100	2.29	2.47	33	3	3.2	1.7	5.6
Greensville County (part)	228	205	141	68.8	64	2.33	2.72	23	2	3.3	0.7	8.5
Sussex County (part)	76	66	30	45.5	36	2.10	2.03	10	1	2.9	6.1	0.0
Jolivue CDP, Augusta County	601	571	236	41.3	335	2.40	1.65	30	0	3.9	2.5	4.8
Jonesville town, Lee County	606	541	248	45.8	293	2.06	1.78	65	5	5.7	3.8	7.3
Keller town, Accomack County	87	68	47	69.1	21	2.45	2.62	19	6	8.1	4.1	16.0
Kenbridge town, Lunenburg County	596	505	348	68.9	157	2.26	2.85	91	16	6.6	3.8	12.2
Keokee CDP, Lee County	188	163	140	85.9	23	2.64	2.04	25	5	4.7	2.1	17.9
Keysville town, Charlotte County	401	353	164	46.5	189	2.25	2.16	48	9	4.1	4.0	4.1
Kilmarnock town	810	705	372	52.8	333	2.03	1.84	105	16	7.3	3.4	11.4
Lancaster County (part)	779	680	355	52.2	325	2.04	1.81	99	15	7.3	3.5	11.1
Northumberland County (part)	31	25	17	68.0	8	1.88	3.13	6	1	7.4	0.0	20.0
King and Queen Court House CDP, King and Queen County	54	40	31	77.5	9	2.16	2.00	14	6	4.8	6.1	0.0
King George CDP, King George County	1,681	1,539	1,163	75.6	376	2.88	2.65	142	6	6.5	1.7	18.9
Kings Park CDP, Fairfax County	1,453	1,429	1,269	88.8	160	2.95	3.61	24	0	0.8	0.9	0.6
Kings Park West CDP, Fairfax County	4,439	4,345	3,769	86.7	576	2.94	3.65	94	13	1.2	0.6	4.8
Kingstowne CDP, Fairfax County	7,048	6,746	4,404	65.3	2,342	2.37	2.19	302	42	2.5	1.2	4.9
King William CDP, King William County	111	99	87	87.9	12	2.56	2.42	12	1	2.0	2.2	0.0
La Crosse town, Mecklenburg County	299	244	144	59.0	100	2.25	2.65	55	5	7.2	2.7	13.0
Lafayette CDP, Montgomery County	210	194	143	73.7	51	2.19	2.67	16	1	1.0	0.7	1.9
Lake Barcroft CDP, Fairfax County	3,731	3,587	2,685	74.9	902	2.61	2.81	144	19	1.8	1.0	4.2
Lake Caroline CDP, Caroline County	1,035	864	746	86.3	118	2.51	3.31	171	110	4.2	3.0	11.2
Lake Holiday CDP, Frederick County	844	689	601	87.2	88	2.74	2.97	155	113	3.6	3.5	4.2
Lake Land'Or CDP, Caroline County	1,639	1,456	1,251	85.9	205	2.84	3.26	183	68	4.1	3.8	5.5
Lake Monticello CDP, Fluvanna County	4,265	3,880	3,481	89.7	399	2.51	2.99	385	193	3.0	2.8	5.4
Lake of the Woods CDP, Orange County	3,631	3,012	2,640	87.6	372	2.30	2.94	619	405	4.1	3.4	8.8
Lake Ridge CDP, Prince William County	15,678	15,121	11,055	73.1	4,066	2.77	2.55	557	32	2.2	1.4	4.3
Lakeside CDP, Henrico County	5,680	5,222	3,299	63.2	1,923	2.14	2.39	458	8	5.1	2.0	9.9
Lake Wilderness CDP, Spotsylvania County	899	862	765	88.7	97	3.07	3.29	37	6	2.3	1.9	4.9
Lansdowne CDP, Loudoun County	4,421	4,170	3,186	76.4	984	2.81	2.27	251	31	3.8	3.3	5.4
Laurel CDP, Henrico County	7,268	6,858	3,950	57.6	2,908	2.26	2.38	410	8	4.3	2.2	7.0
Laurel Hill CDP, Fairfax County	2,312	2,259	1,924	85.2	335	3.01	3.20	53	1	1.1	0.7	3.2
Laurel Park CDP, Henry County	332	310	189	61.0	121	2.37	1.88	22	0	4.9	1.0	10.3
Lawrenceville town, Brunswick County	538	467	203	43.5	264	2.09	2.44	71	8	5.4	1.9	8.0
Laymantown CDP, Botetourt County	787	749	713	95.2	36	2.65	2.56	38	4	2.1	2.2	0.0
Lebanon town, Russell County	1,681	1,507	912	60.5	595	2.23	2.09	174	8	6.2	3.5	10.1
Lee Mont CDP, Accomack County	60	51	38	74.5	13	2.53	2.23	9	1	0.0	0.0	0.0
Leesburg town, Loudoun County	15,119	14,441	9,839	68.1	4,602	3.01	2.77	678	54	3.0	2.2	4.5
Lexington city	2,546	2,237	1,166	52.1	1,071	2.12	1.87	309	52	7.3	4.2	10.5
Lincolnia CDP, Fairfax County	8,555	8,214	4,549	55.4	3,665	2.61	3.00	341	37	2.3	1.1	3.9
Linton Hall CDP, Prince William County	10,633	10,378	9,212	88.8	1,166	3.39	3.72	255	13	1.4	1.2	3.1
Loch Lomond CDP, Prince William County	1,081	1,050	878	83.6	172	3.34	4.45	31	1	1.2	0.6	4.4
Long Branch CDP, Fairfax County	2,652	2,602	2,271	87.3	331	2.98	2.47	50	2	0.7	0.2	4.0
Lorton CDP, Fairfax County	6,726	6,422	3,696	57.6	2,726	3.10	2.58	304	18	3.0	1.0	5.5
Loudoun Valley Estates CDP, Loudoun County	1,025	1,004	931	92.7	73	3.64	3.62	21	1	1.1	1.1	1.3
Louisa town, Louisa County	750	642	248	38.6	394	2.43	2.15	108	8	10.7	4.6	14.1
Lovettsville town, Loudoun County	599	566	475	83.9	91	2.78	3.20	33	3	3.1	2.6	5.2
Lovingston CDP, Nelson County	262	231	106	45.9	125	2.22	1.80	31	5	5.3	0.9	8.6
Lowes Island CDP, Loudoun County	3,627	3,554	3,234	91.0	320	3.01	3.17	73	9	1.1	0.9	2.7
Low Moor CDP, Alleghany County	133	117	93	79.5	24	2.24	2.08	16	5	2.4	2.0	4.0

Table 12.
Housing Occupancy and Tenure: 2010—Con.

[For information on confidentiality protection, nonsampling error, and definitions, see Selected Appendixes at <www.census.gov/prod/cen2010/cph-1-a.pdf>]

State County Place	Total housing units	Occupied housing units						Vacant housing units				
		Total	Owner occupied		Renter occupied	Average household size		Total	For seasonal, recreational, or occasional use	Vacancy rate		
			Number	Percent of occupied housing units		Owner-occupied units	Renter-occupied units			Available housing	Home-owner	Rental
PLACE—Con.												
Lunenburg CDP, Lunenburg County	69	64	60	93.8	4	2.63	1.75	5	3	1.5	0.0	20.0
Luray town, Page County	2,270	2,055	1,295	63.0	760	2.33	2.23	215	27	4.8	3.8	6.5
Lynchburg city	31,992	28,476	15,102	53.0	13,374	2.38	2.21	3,516	168	7.0	3.4	10.7
Lyndhurst CDP, Augusta County	633	600	510	85.0	90	2.49	2.43	33	5	2.4	1.0	9.9
McKenney town, Dinwiddie County	215	186	119	64.0	67	2.33	2.69	29	1	4.6	3.2	6.9
McLean CDP, Fairfax County	17,756	17,063	14,578	85.4	2,485	2.81	2.74	693	142	1.4	1.0	3.6
McMullin CDP, Smyth County	208	194	176	90.7	18	2.38	2.56	14	2	3.0	1.7	14.3
McNair CDP, Fairfax County	7,823	7,354	2,452	33.3	4,902	2.55	2.30	469	69	4.5	0.6	6.4
Madison town, Madison County	107	87	48	55.2	39	2.29	2.51	20	5	4.4	4.0	4.9
Madison Heights CDP, Amherst County	4,840	4,522	3,171	70.1	1,351	2.38	2.44	318	21	2.6	1.3	5.5
Makemie Park CDP, Accomack County	72	58	41	70.7	17	2.63	2.76	14	2	0.0	0.0	0.0
Manassas city	13,123	12,527	8,043	64.2	4,484	2.99	3.06	596	16	3.0	1.4	5.7
Manassas Park city	4,904	4,507	2,949	65.4	1,558	3.21	3.08	397	3	6.0	2.7	11.5
Manchester CDP, Chesterfield County	4,821	4,362	2,761	63.3	1,601	2.46	2.48	459	16	7.5	1.8	16.0
Mantua CDP, Fairfax County	2,766	2,628	1,813	69.0	815	2.85	2.34	138	8	3.5	0.8	8.9
Mappsburg CDP, Accomack County	28	25	18	72.0	7	2.33	2.57	3	1	3.8	5.3	0.0
Mappsville CDP, Accomack County	167	135	80	59.3	55	2.93	3.75	32	1	1.5	1.2	1.8
Marion town, Smyth County	2,822	2,491	1,339	53.8	1,152	2.20	2.12	331	27	6.0	2.2	10.2
Marshall CDP, Fauquier County	578	534	337	63.1	197	2.59	3.08	44	2	5.1	0.9	11.6
Martinsville city	7,205	6,084	3,432	56.4	2,652	2.26	2.15	1,121	46	9.0	5.4	13.4
Marumsco CDP, Prince William County	11,975	11,048	5,973	54.1	5,075	3.24	3.08	927	25	4.2	2.1	6.6
Mason Neck CDP, Fairfax County	800	746	663	88.9	83	2.66	2.89	54	14	1.7	0.9	7.8
Massanetta Springs CDP, Rockingham County	1,999	1,843	1,420	77.0	423	2.68	2.04	156	20	5.5	3.5	11.6
Massanutten CDP, Rockingham County	2,692	884	734	83.0	150	2.58	2.66	1,808	1,737	5.1	4.4	8.4
Mathews CDP, Mathews County	272	232	142	61.2	90	2.26	1.93	40	10	6.5	2.7	11.8
Matoaca CDP, Chesterfield County	991	916	697	76.1	219	2.50	3.03	75	2	3.0	2.1	6.0
Maurertown CDP, Shenandoah County	337	305	239	78.4	66	2.50	2.59	32	2	5.2	2.8	13.0
Max Meadows CDP, Wythe County	261	224	188	83.9	36	2.54	2.33	37	8	1.7	1.5	2.7
Meadowbrook CDP, Chesterfield County	7,103	6,585	4,742	72.0	1,843	2.68	3.01	518	10	5.7	2.5	13.1
Meadow View CDP, Washington County	455	396	277	69.9	119	2.31	2.39	59	4	6.8	4.8	11.2
Mechanicsville CDP, Hanover County	14,267	13,712	10,829	79.0	2,883	2.68	2.47	555	27	2.5	1.8	5.1
Melfa town, Accomack County	202	179	137	76.5	42	2.33	2.12	23	6	4.2	1.4	12.2
Merrifield CDP, Fairfax County	6,477	6,099	3,058	50.1	3,041	2.44	2.55	378	38	4.4	1.4	7.3
Merrimac CDP, Montgomery County	1,142	1,028	358	34.8	670	2.12	1.76	114	6	7.5	4.9	8.9
Metompkin CDP, Accomack County	291	251	74	29.5	177	2.62	2.02	40	3	8.4	2.6	10.6
Middlebrook CDP, Augusta County	101	87	73	83.9	14	2.40	2.71	14	2	5.4	1.4	22.2
Middleburg town, Loudoun County	414	350	149	42.6	201	1.96	1.90	64	20	8.1	6.8	9.0
Middletown town, Frederick County	556	508	306	60.2	202	2.55	2.41	48	4	3.8	3.2	4.7
Midland CDP, Fauquier County	94	85	53	62.4	32	2.55	2.59	9	2	2.3	3.6	0.0
Mineral town, Louisa County	204	173	115	66.5	58	2.53	3.03	31	1	7.5	8.7	4.9
Modest Town CDP, Accomack County	78	66	45	68.2	21	2.31	2.14	12	1	2.9	4.3	0.0
Montclair CDP, Prince William County	6,831	6,688	5,937	88.8	751	2.85	3.53	143	9	1.1	0.8	4.1
Monterey town, Highland County	121	79	52	65.8	27	1.77	2.04	42	22	13.8	3.7	27.5
Montrose CDP, Henrico County	3,579	3,355	1,504	44.8	1,851	2.50	2.29	224	5	4.8	3.1	6.2
Montross town, Westmoreland County	207	184	112	60.9	72	2.10	2.07	23	5	3.6	5.0	1.4
Montvale CDP, Bedford County	328	297	246	82.8	51	2.32	2.49	31	5	2.9	0.4	13.3
Moorefield Station CDP, Loudoun County	91	31	31	100.0	0	2.48	0.00	60	0	19.5	19.5	(X)
Motley CDP, Pittsylvania County	490	430	317	73.7	113	2.23	2.72	60	3	3.6	1.2	9.5
Mountain Road CDP, Halifax County	529	458	364	79.5	94	2.42	2.33	71	13	4.2	1.1	14.4
Mount Crawford town, Rockingham County	201	186	138	74.2	48	2.42	2.06	15	1	4.6	5.5	2.0
Mount Hermon CDP, Pittsylvania County	1,676	1,587	1,321	83.2	266	2.54	2.29	89	5	2.6	1.5	7.9
Mount Jackson town, Shenandoah County	843	741	452	61.0	289	2.47	2.93	102	9	7.7	3.6	13.4
Mount Sidney CDP, Augusta County	288	269	206	76.6	63	2.46	2.48	19	1	3.2	0.5	11.3
Mount Vernon CDP, Fairfax County	4,773	4,563	3,579	78.4	984	2.69	2.85	210	17	2.5	1.1	7.3
Narrows town, Giles County	941	854	622	72.8	232	2.30	2.55	87	11	4.0	2.0	8.9
Nassawadox town, Northampton County	239	188	127	67.6	61	1.91	2.16	51	15	10.7	4.4	21.8
Nathalie CDP, Halifax County	93	71	54	76.1	17	2.69	2.24	22	8	6.2	1.7	19.0
Neabsco CDP, Prince William County	4,114	3,886	3,124	80.4	762	3.03	3.28	228	7	3.8	3.6	4.5
Nellysford CDP, Nelson County	702	536	470	87.7	66	1.97	2.26	166	126	4.6	3.9	9.6
Nelsonia CDP, Accomack County	215	195	131	67.2	64	2.60	2.84	20	1	3.9	3.0	5.8
New Baltimore CDP, Fauquier County	2,772	2,679	2,445	91.3	234	3.02	3.09	93	12	1.7	1.1	7.5
New Castle town, Craig County	84	67	33	49.3	34	2.27	2.29	17	5	5.6	2.9	8.1
New Church CDP, Accomack County	112	89	53	59.6	36	2.19	2.47	23	3	3.3	1.9	5.3
New Hope CDP, Augusta County	318	299	256	85.6	43	2.61	3.02	19	0	3.2	2.3	8.3
Newington CDP, Fairfax County	4,439	4,347	3,518	80.9	829	2.93	3.17	92	17	0.9	0.5	2.5
Newington Forest CDP, Fairfax County	4,338	4,247	3,594	84.6	653	2.88	3.23	91	9	1.0	0.7	2.7
New Kent CDP, New Kent County	83	83	80	96.4	3	2.86	3.33	0	0	0.0	0.0	0.0
New Market town, Shenandoah County	1,048	907	453	49.9	454	2.26	2.20	141	15	9.4	5.0	13.3
Newport News city	76,198	70,664	36,076	51.1	34,588	2.52	2.38	5,534	164	5.2	2.5	7.9
New River CDP, Pulaski County	130	110	87	79.1	23	2.28	2.00	20	1	6.6	5.3	11.5
Newsoms town, Southampton County	163	139	96	69.1	43	2.28	2.37	24	4	9.1	4.0	18.5

Table 12.
Housing Occupancy and Tenure: 2010—Con.

[For information on confidentiality protection, nonsampling error, and definitions, see Selected Appendixes at <www.census.gov/prod/cen2010/cph-1-a.pdf>]

State County Place	Total housing units	Occupied housing units						Vacant housing units				
		Total	Owner occupied		Renter occupied	Average household size		Total	For seasonal, recreational, or occasional use	Vacancy rate		
			Number	Percent of occupied housing units		Owner-occupied units	Renter-occupied units			Available housing	Home-owner	Rental
PLACE—Con.												
Nickelsville town, Scott County	204	170	107	62.9	63	2.32	2.14	34	0	8.6	3.6	16.0
Nokesville CDP, Prince William County	511	488	394	80.7	94	2.79	2.70	23	1	2.2	1.0	6.8
Norfolk city	95,018	86,485	39,252	45.4	47,233	2.49	2.37	8,533	482	6.4	3.8	8.5
North Shore CDP, Franklin County	2,950	1,425	1,246	87.4	179	2.16	2.25	1,525	1,299	9.8	7.0	25.1
North Springfield CDP, Fairfax County	2,480	2,409	1,738	72.1	671	2.88	3.39	71	6	1.1	0.7	2.2
Norton city	1,945	1,750	912	52.1	838	2.40	2.03	195	11	5.3	2.0	8.7
Nottoway Court House CDP, Nottoway County	40	33	24	72.7	9	2.42	2.89	7	1	2.9	0.0	10.0
Oak Grove CDP, Loudoun County	540	525	409	77.9	116	3.32	3.62	15	0	1.9	0.2	7.1
Oak Hall CDP, Accomack County	124	110	71	64.5	39	2.23	2.49	14	3	1.8	0.0	4.9
Oak Level CDP, Henry County	439	393	295	75.1	98	2.31	1.81	46	5	5.7	2.0	15.5
Oakton CDP, Fairfax County	13,691	13,113	8,386	64.0	4,727	2.62	2.58	578	76	2.7	1.2	5.2
Occoquan town	569	525	282	53.7	243	1.98	1.55	44	7	5.4	2.1	9.0
Fairfax County (part)	0	0	0	(X)	0	0.00	0.00	0	0	(X)	(X)	(X)
Prince William County (part)	569	525	282	53.7	243	1.98	1.55	44	7	5.4	2.1	9.0
Onancock town, Accomack County	753	594	350	58.9	244	2.10	2.14	159	67	6.2	3.5	9.7
Onley town, Accomack County	288	217	161	74.2	56	2.31	2.57	71	9	8.6	5.1	17.6
Opal CDP, Fauquier County	232	218	180	82.6	38	3.16	3.21	14	1	3.9	3.7	5.0
Orange town, Orange County	1,991	1,779	836	47.0	943	2.36	2.28	212	16	6.4	3.8	8.6
Painter town, Accomack County	113	96	74	77.1	22	2.16	3.14	17	4	4.0	2.6	8.3
Palmyra CDP, Fluvanna County	55	48	34	70.8	14	2.32	1.79	7	1	7.7	5.6	12.5
Pamplin City town	104	86	65	75.6	21	2.58	2.43	18	4	3.3	2.9	4.5
Appomattox County (part)	87	74	57	77.0	17	2.60	2.35	13	3	3.8	3.3	5.6
Prince Edward County (part)	17	12	8	66.7	4	2.50	2.75	5	1	0.0	0.0	0.0
Pantops CDP, Albemarle County	1,860	1,566	453	28.9	1,113	2.29	1.73	294	18	12.5	3.3	15.9
Parksley town, Accomack County	407	349	240	68.8	109	2.18	2.87	58	11	6.7	5.9	8.4
Parrott CDP, Pulaski County	228	194	158	81.4	36	2.28	2.06	34	13	3.9	1.2	14.3
Passapatanzy CDP, King George County	439	419	381	90.9	38	3.09	2.79	20	2	2.6	1.8	9.5
Pastoria CDP, Accomack County	295	257	169	65.8	88	2.26	3.03	38	2	3.7	1.7	7.3
Patrick Springs CDP, Patrick County	937	809	625	77.3	184	2.31	2.18	128	15	6.3	2.2	18.2
Pearisburg town, Giles County	1,349	1,236	810	65.5	426	2.34	2.05	113	4	4.5	2.6	8.0
Pembroke town, Giles County	555	512	353	68.9	159	2.25	2.10	43	6	3.9	2.2	7.5
Penhook CDP, Franklin County	961	348	305	87.6	43	2.24	2.72	613	524	14.4	9.9	36.8
Pennington Gap town, Lee County	962	827	394	47.6	433	2.25	2.06	135	8	6.8	3.4	9.7
Petersburg city	16,326	13,634	6,155	45.1	7,479	2.30	2.30	2,692	46	9.0	4.4	12.6
Phenix town, Charlotte County	117	101	79	78.2	22	2.20	2.36	16	1	4.7	6.0	0.0
Pimmit Hills CDP, Fairfax County	2,324	2,231	1,498	67.1	733	2.79	2.62	93	7	2.4	1.4	4.3
Piney Mountain CDP, Albemarle County	452	428	361	84.3	67	2.59	2.93	24	1	3.8	2.7	9.5
Plum Creek CDP, Montgomery County	664	627	447	71.3	180	2.39	2.53	37	1	3.1	1.3	7.1
Pocahontas town, Tazewell County	215	178	110	61.8	68	2.36	1.90	37	10	3.2	5.0	0.0
Poquoson city	4,726	4,525	3,751	82.9	774	2.69	2.62	201	22	2.2	1.5	5.2
Port Royal town, Caroline County	75	60	36	60.0	24	2.08	2.13	15	2	12.7	2.6	25.0
Portsmouth city	40,806	37,324	21,962	58.8	15,362	2.48	2.45	3,482	131	5.3	3.4	8.0
Potomac Mills CDP, Prince William County	1,763	1,680	1,297	77.2	383	3.29	3.43	83	8	2.8	1.9	5.6
Pound town, Wise County	502	425	296	69.6	129	2.48	2.31	77	10	7.2	4.5	12.8
Prices Fork CDP, Montgomery County	470	447	270	60.4	177	2.59	2.07	23	4	1.5	0.7	2.7
Prince George CDP, Prince George County	892	835	623	74.6	212	2.36	2.80	57	0	5.1	2.6	11.7
Pulaski town, Pulaski County	4,511	3,926	2,225	56.7	1,701	2.30	2.25	585	28	5.2	3.2	7.7
Pungoteague CDP, Accomack County	160	130	104	80.0	26	2.72	2.46	30	11	3.6	0.9	12.9
Purcellville town, Loudoun County	2,491	2,410	1,892	78.5	518	3.18	2.80	81	7	1.5	1.2	2.6
Quantico town, Prince William County	308	248	43	17.3	205	2.44	1.83	60	12	10.8	6.5	11.6
Quantico Base CDP	1,071	1,051	8	0.8	1,043	3.63	3.53	20	1	0.6	0.0	0.6
Prince William County (part)	1,070	1,051	8	0.8	1,043	3.63	3.53	19	1	0.6	0.0	0.6
Stafford County (part)	1	0	0	(X)	0	0.00	0.00	1	0	(X)	(X)	(X)
Quinby CDP, Accomack County	205	149	110	73.8	39	1.85	2.03	56	37	6.9	3.5	15.2
Radford city	6,427	5,990	2,494	41.6	3,496	2.35	2.26	437	32	4.7	3.4	5.6
Raven CDP	1,081	945	739	78.2	206	2.45	2.24	136	7	4.7	2.5	11.8
Russell County (part)	161	148	122	82.4	26	2.53	1.77	13	0	0.0	0.0	0.0
Tazewell County (part)	920	797	617	77.4	180	2.43	2.31	123	7	5.5	3.0	13.3
Ravensworth CDP, Fairfax County	857	828	731	88.3	97	2.92	3.45	29	6	0.8	0.7	2.0
Remington town, Fauquier County	256	233	111	47.6	122	2.58	2.51	23	5	4.1	5.1	3.1
Reston CDP, Fairfax County	26,787	25,522	16,637	65.2	8,885	2.25	2.33	1,265	256	2.7	1.4	5.0
Rich Creek town, Giles County	326	288	172	59.7	116	2.41	2.09	38	2	7.1	6.5	7.9
Richlands town, Tazewell County	2,860	2,552	1,625	63.7	927	2.35	2.15	308	25	5.5	2.4	10.5
Richmond city	98,349	87,151	37,596	43.1	49,555	2.23	2.17	11,198	487	7.4	4.6	9.5
Ridgeway town, Henry County	361	316	240	75.9	76	2.47	1.96	45	3	4.2	2.4	9.4
Riner CDP, Montgomery County	353	317	263	83.0	54	2.73	2.61	36	11	3.6	2.6	8.3
Rivanna CDP, Albemarle County	780	726	673	92.7	53	2.52	3.04	54	17	3.6	3.2	8.6

Table 12.
Housing Occupancy and Tenure: 2010—Con.

[For information on confidentiality protection, nonsampling error, and definitions, see Selected Appendixes at <www.census.gov/prod/cen2010/cph-1-a.pdf>]

State County Place	Total housing units	Occupied housing units						Vacant housing units				
		Total	Owner occupied		Renter occupied	Average household size		Total	For seasonal, recreational, or occasional use	Vacancy rate		
			Number	Percent of occupied housing units		Owner-occupied units	Renter-occupied units			Available housing	Home-owner	Rental
PLACE—Con.												
Riverdale CDP, Halifax County	486	421	310	73.6	111	2.26	2.23	65	11	7.7	5.5	13.3
Riverview CDP, Wise County	325	297	179	60.3	118	2.72	2.50	28	0	4.2	0.6	9.2
Roanoke city	47,453	42,712	23,401	54.8	19,311	2.25	2.19	4,741	215	6.1	3.6	8.9
Rockwood CDP, Chesterfield County	3,423	3,284	2,938	89.5	346	2.48	3.24	139	7	2.7	2.3	6.0
Rocky Mount town, Franklin County	2,249	2,046	1,169	57.1	877	2.24	2.09	203	13	4.7	3.2	6.6
Rose Hill CDP (Fairfax County), Fairfax County	7,447	7,179	5,495	76.5	1,684	2.83	2.73	268	25	2.1	1.1	5.1
Rose Hill CDP (Lee County), Lee County	391	335	190	56.7	145	2.33	2.46	56	6	6.8	3.9	10.5
Round Hill town, Loudoun County	218	202	167	82.7	35	2.73	2.37	16	0	6.5	6.2	7.9
Ruckersville CDP, Greene County	512	461	340	73.8	121	2.43	2.60	51	12	3.9	3.6	4.6
Rural Retreat town, Wythe County	695	625	476	76.2	149	2.39	2.30	70	9	3.5	2.7	6.3
Rushmere CDP, Isle of Wight County	533	413	338	81.8	75	2.46	2.51	120	59	3.0	1.5	9.5
Rustburg CDP, Campbell County	584	507	361	71.2	146	2.58	2.45	77	1	6.2	2.2	14.9
St. Charles town, Lee County	66	51	42	82.4	9	2.55	2.33	15	1	13.1	0.0	42.1
St. Paul town	475	432	254	58.8	178	2.39	2.04	43	6	3.4	0.8	6.8
Russell County (part)	87	82	75	91.5	7	2.48	1.71	5	0	1.2	1.3	0.0
Wise County (part)	388	350	179	51.1	171	2.35	2.05	38	6	3.8	0.6	7.1
Salem city	10,832	10,045	6,624	65.9	3,421	2.36	2.19	787	43	4.8	2.2	9.4
Saltville town	967	879	656	74.6	223	2.39	2.27	88	15	2.5	1.5	5.5
Smyth County (part)	872	791	589	74.5	202	2.39	2.28	81	14	2.5	1.6	5.2
Washington County (part)	95	88	67	76.1	21	2.46	2.19	7	1	2.2	0.0	8.7
Saluda CDP, Middlesex County	236	206	153	74.3	53	2.29	2.40	30	17	1.4	0.6	3.6
Sandston CDP, Henrico County	3,345	3,112	1,786	57.4	1,326	2.42	2.44	233	9	5.7	3.0	9.0
Sandy Level CDP, Henry County	280	221	171	77.4	50	2.22	2.10	59	4	9.8	0.6	31.5
Sanford CDP, Accomack County	127	97	77	79.4	20	2.16	2.30	30	8	4.8	4.8	4.8
Savage Town CDP, Accomack County	42	33	20	60.6	13	2.00	2.92	9	2	0.0	0.0	0.0
Savageville CDP, Accomack County	94	75	58	77.3	17	2.34	2.29	19	6	0.0	0.0	0.0
Saxis town, Accomack County	179	117	93	79.5	24	2.06	2.04	62	32	4.0	2.1	10.3
Schuyler CDP, Nelson County	159	126	93	73.8	33	2.34	2.42	33	6	5.8	4.0	10.8
Scotland CDP, Surry County	155	88	59	67.0	29	2.25	2.41	67	43	6.3	3.2	12.1
Scottsburg town, Halifax County	63	52	33	63.5	19	2.27	2.32	11	3	3.6	0.0	9.5
Scottsville town	308	281	148	52.7	133	2.18	1.83	27	3	3.1	2.0	4.3
Albemarle County (part)	291	266	137	51.5	129	2.18	1.81	25	3	3.3	2.1	4.4
Fluvanna County (part)	17	15	11	73.3	4	2.18	2.75	2	0	0.0	0.0	0.0
Sedley CDP, Southampton County	216	193	158	81.9	35	2.53	2.03	23	2	2.5	1.9	5.4
Selma CDP, Alleghany County	235	195	167	85.6	28	2.48	2.54	40	1	2.0	1.8	3.4
Seven Corners CDP, Fairfax County	3,767	3,613	1,304	36.1	2,309	2.31	2.68	154	13	2.8	1.1	3.7
Seven Mile Ford CDP, Smyth County	400	361	171	47.4	190	2.11	2.23	39	3	2.2	1.7	2.6
Shawneeland CDP, Frederick County	839	720	643	89.3	77	2.58	2.79	119	43	5.0	4.4	9.3
Shawsville CDP, Montgomery County	635	550	405	73.6	145	2.36	2.43	85	2	7.2	1.2	20.7
Shenandoah town, Page County	1,076	968	696	71.9	272	2.43	2.51	108	15	5.6	3.6	10.2
Shenandoah Farms CDP	1,396	1,144	1,006	87.9	138	2.65	2.69	252	129	3.2	3.1	4.2
Clarke County (part)	17	15	13	86.7	2	2.23	1.00	2	0	0.0	0.0	0.0
Warren County (part)	1,379	1,129	993	88.0	136	2.65	2.71	250	129	3.2	3.1	4.2
Shenandoah Retreat CDP, Clarke County	270	229	205	89.5	24	2.33	1.67	41	20	5.4	3.8	17.2
Shenandoah Shores CDP, Warren County	355	306	266	86.9	40	3.05	3.08	49	21	3.1	1.1	14.3
Sherando CDP, Augusta County	310	275	230	83.6	45	2.50	2.51	35	15	2.8	0.4	13.5
Shipman CDP, Nelson County	261	226	153	67.7	73	2.35	2.01	35	4	2.6	0.6	6.4
Short Pump CDP, Henrico County	9,795	9,217	5,804	63.0	3,413	3.02	2.07	578	146	3.5	1.0	7.3
Skyland Estates CDP, Warren County	409	333	293	88.0	40	2.46	2.70	76	30	5.9	3.3	21.6
Smithfield town, Isle of Wight County	3,323	3,138	2,277	72.6	861	2.59	2.39	185	12	3.0	2.9	3.3
Snowville CDP, Pulaski County	65	60	45	75.0	15	2.76	1.67	5	0	4.7	0.0	15.8
South Boston town, Halifax County	3,866	3,351	1,840	54.9	1,511	2.28	2.26	515	35	6.5	2.8	10.6
Southern Gateway CDP, Stafford County	1,240	1,170	317	27.1	853	2.61	2.32	70	2	4.0	2.7	4.5
Southampton Meadows CDP, Southampton County	221	207	81	39.1	126	2.44	3.13	14	0	5.9	0.0	9.4
South Hill town, Mecklenburg County	2,227	1,988	1,043	52.5	945	2.22	2.34	239	33	5.8	4.4	7.3
South Riding CDP, Loudoun County	7,653	7,414	6,505	87.7	909	3.30	3.08	239	10	1.7	1.6	2.6
South Run CDP, Fairfax County	2,113	2,093	2,003	95.7	90	3.02	3.80	20	4	0.2	0.2	0.0
Southside Chesconessex CDP, Accomack County	99	62	49	79.0	13	1.96	2.69	37	20	11.3	13.8	0.0
Sperryville CDP, Rappahannock County	179	147	90	61.2	57	2.20	2.53	32	8	6.9	4.2	10.9
Spotsylvania Courthouse CDP, Spotsylvania County	1,525	1,451	1,164	80.2	287	2.91	2.99	74	4	2.8	2.1	5.6
Springfield CDP, Fairfax County	10,630	10,194	6,354	62.3	3,840	3.17	2.63	436	36	2.2	1.0	4.1
Springville CDP, Tazewell County	618	579	406	70.1	173	2.40	2.29	39	6	2.3	0.7	5.9
Stafford Courthouse CDP, Stafford County	1,188	1,073	536	50.0	537	3.07	2.46	115	8	5.0	2.2	7.7
Stanardsville town, Greene County	182	156	70	44.9	86	2.07	2.58	26	2	6.6	4.1	8.5
Stanley town, Page County	769	695	411	59.1	284	2.45	2.40	74	2	7.5	4.6	11.5

Table 12.
Housing Occupancy and Tenure: 2010—Con.

[For information on confidentiality protection, nonsampling error, and definitions, see Selected Appendixes at <www.census.gov/prod/cen2010/cph-1-a.pdf>]

State County Place	Total housing units	Occupied housing units						Vacant housing units				
		Total	Owner occupied		Renter occupied	Average household size		Total	For seasonal, recreational, or occasional use	Vacancy rate		
			Number	Percent of occupied housing units		Owner-occupied units	Renter-occupied units			Available housing	Home-owner	Rental
PLACE—Con.												
Stanleytown CDP, Henry County	745	614	493	80.3	121	2.28	2.46	131	5	15.2	2.4	44.4
Staunton city	11,738	10,480	6,196	59.1	4,284	2.25	2.01	1,258	83	6.7	3.9	10.5
Stephens City town, Frederick County	835	743	403	54.2	340	2.46	2.46	92	3	7.9	5.4	10.7
Sterling CDP, Loudoun County	9,603	9,171	6,827	74.4	2,344	2.99	3.17	432	13	2.9	1.6	6.5
Stone Ridge CDP, Loudoun County	2,450	2,367	2,125	89.8	242	3.03	3.21	83	3	2.0	1.5	6.2
Stony Creek town, Sussex County	108	85	55	64.7	30	2.33	2.33	23	3	6.5	3.5	11.1
Strasburg town, Shenandoah County	2,950	2,697	1,530	56.7	1,167	2.34	2.41	253	22	5.8	4.2	7.9
Stuart town, Patrick County	731	629	349	55.5	280	2.08	1.75	102	29	6.5	4.9	8.5
Stuarts Draft CDP, Augusta County	3,962	3,674	2,701	73.5	973	2.59	2.29	288	10	5.3	2.2	13.2
Sudley CDP, Prince William County	5,377	5,114	3,067	60.0	2,047	3.14	3.21	263	7	3.3	1.9	5.3
Suffolk city	33,035	30,868	22,472	72.8	8,396	2.74	2.61	2,167	145	3.4	2.5	5.8
Sugar Grove CDP, Smyth County	374	304	229	75.3	75	2.43	2.69	70	9	5.2	1.3	15.4
Sugarland Run CDP, Loudoun County	3,716	3,594	2,881	80.2	713	3.12	3.90	122	5	2.0	1.3	4.8
Surry town, Surry County	118	99	70	70.7	29	2.46	2.48	19	5	3.9	2.8	6.5
Sussex CDP, Sussex County	71	68	50	73.5	18	2.48	2.50	3	0	2.9	2.0	5.3
Tangier town, Accomack County	377	324	293	90.4	31	2.21	2.58	53	29	4.7	4.6	6.1
Tappahannock town, Essex County	1,131	986	425	43.1	561	2.26	2.21	145	48	4.5	4.3	4.7
Tasley CDP, Accomack County	147	120	65	54.2	55	2.37	2.60	27	1	8.4	7.1	9.8
Tazewell town, Tazewell County	2,204	1,982	1,225	61.8	757	2.35	2.03	222	23	5.0	3.8	6.8
Temperanceville CDP, Accomack County	167	148	119	80.4	29	2.30	2.90	19	4	4.5	4.8	3.3
Templeton CDP, Prince George County	189	169	120	71.0	49	2.45	2.80	20	1	4.5	0.0	13.8
The Plains town, Fauquier County	105	85	48	56.5	37	2.54	2.57	20	2	5.4	2.0	9.3
Thynedale CDP, Mecklenburg County	85	75	55	73.3	20	2.51	2.95	10	1	3.8	5.2	0.0
Timberlake CDP, Campbell County	5,487	5,169	3,436	66.5	1,733	2.47	2.14	318	26	3.7	1.7	7.5
Timberville town, Rockingham County	1,166	1,067	683	64.0	384	2.42	2.26	99	7	4.6	3.1	7.0
Toms Brook town, Shenandoah County	111	95	65	68.4	30	2.55	3.07	16	3	4.9	4.3	6.3
Triangle CDP, Prince William County	3,143	2,848	1,420	49.9	1,428	3.21	2.51	295	11	7.6	4.2	10.8
Troutdale town, Grayson County	107	78	58	74.4	20	2.24	2.40	29	16	7.1	7.9	4.8
Troutville town, Botetourt County	226	194	142	73.2	52	2.08	2.60	32	1	5.7	5.9	5.4
Tuckahoe CDP, Henrico County	19,679	18,496	12,181	65.9	6,315	2.51	2.26	1,183	76	4.3	1.7	8.8
Twin Lakes CDP, Greene County	553	530	450	84.9	80	3.07	3.31	23	2	3.1	2.2	8.0
Tysons Corner CDP, Fairfax County	10,637	9,481	4,334	45.7	5,147	2.08	2.06	1,156	234	7.9	5.7	9.7
Union Hall CDP, Franklin County	1,215	518	456	88.0	62	2.19	2.23	697	596	9.4	8.9	12.7
Union Level CDP, Mecklenburg County	77	74	48	64.9	26	2.38	2.85	3	1	0.0	0.0	0.0
University Center CDP, Loudoun County	1,720	1,622	471	29.0	1,151	2.37	2.15	98	16	3.9	2.7	4.5
University of Virginia CDP, Albemarle County	1,379	1,289	132	10.2	1,157	1.49	1.78	90	15	4.3	7.0	4.0
Urbanna town, Middlesex County	368	238	157	66.0	81	1.89	2.15	130	96	9.2	6.5	13.8
Vansant CDP, Buchanan County	282	231	145	62.8	86	2.07	1.98	51	4	6.9	0.0	16.5
Verona CDP, Augusta County	1,556	1,457	1,038	71.2	419	2.44	2.29	99	5	3.9	1.7	9.1
Victoria town, Lunenburg County	888	743	465	62.6	278	2.24	2.45	145	23	5.3	4.6	6.4
Vienna town, Fairfax County	5,686	5,528	4,502	81.4	1,026	2.74	3.27	158	20	1.4	1.2	2.0
Villa Heights CDP, Henry County	350	292	189	64.7	103	2.32	2.71	58	1	13.9	3.6	28.0
Vinton town, Roanoke County	3,774	3,494	2,104	60.2	1,390	2.39	2.09	280	6	4.0	2.1	6.7
Virgilina town, Halifax County	87	68	51	75.0	17	2.24	2.35	19	8	6.8	3.8	15.0
Virginia Beach city	177,879	165,089	107,778	65.3	57,311	2.66	2.48	12,790	3,555	4.0	2.1	7.4
Wachapreague town, Accomack County	230	124	95	76.6	29	1.85	1.93	106	90	3.8	3.0	6.5
Wakefield CDP, Fairfax County	3,931	3,851	3,550	92.2	301	2.85	3.77	80	11	0.7	0.6	1.9
Wakefield town, Sussex County	455	388	255	65.7	133	2.41	2.35	67	9	3.0	1.5	5.7
Warfield CDP, Brunswick County	61	49	34	69.4	15	2.41	2.20	12	0	5.8	5.6	6.3
Warm Springs CDP, Bath County	108	66	45	68.2	21	1.78	2.05	42	24	13.0	6.1	25.0
Warrenton town, Fauquier County	3,966	3,744	2,236	59.7	1,508	2.66	2.21	222	16	3.6	1.3	6.8
Warsaw town, Richmond County	555	495	273	55.2	222	2.21	1.75	60	6	7.1	5.5	9.0
Washington town, Rappahannock County	97	66	38	57.6	28	1.74	1.50	31	15	5.7	2.6	9.7
Wattsville CDP, Accomack County	582	497	372	74.8	125	2.23	2.38	85	23	4.5	3.1	8.5
Waverly town, Sussex County	936	824	524	63.6	300	2.47	2.41	112	14	4.2	2.6	6.8
Waynesboro city	9,717	8,903	5,375	60.4	3,528	2.39	2.26	814	42	5.5	3.5	8.5
Weber City town, Scott County	683	587	380	64.7	207	2.16	2.03	96	9	7.8	4.3	13.8
West Falls Church CDP, Fairfax County	10,586	10,220	6,659	65.2	3,561	2.74	3.07	366	27	1.8	1.2	3.0
Westlake Corner CDP, Franklin County	663	439	361	82.2	78	2.16	2.50	224	172	7.5	6.9	10.2
West Point town, King William County	1,379	1,257	898	71.4	359	2.61	2.48	122	11	5.0	3.9	7.7
West Springfield CDP, Fairfax County	8,556	8,357	6,798	81.3	1,559	2.62	2.96	199	27	1.3	0.9	2.9
Weyers Cave CDP, Augusta County	910	870	723	83.1	147	2.85	2.79	40	1	2.0	1.5	4.5
White Stone town, Lancaster County	183	159	110	69.2	49	2.30	2.02	24	10	2.4	1.8	3.8
Whitesville CDP, Accomack County	114	87	55	63.2	32	2.53	2.50	27	2	3.3	1.8	5.9
Williamsburg city	5,176	4,571	1,998	43.7	2,573	2.13	2.19	605	180	6.0	4.3	7.2
Winchester city	11,872	10,607	4,861	45.8	5,746	2.42	2.35	1,265	46	7.6	2.9	11.2
Windsor town, Isle of Wight County	1,059	1,015	784	77.2	231	2.54	2.31	44	4	1.8	1.6	2.5
Wintergreen CDP	2,291	85	73	85.9	12	1.88	2.08	2,206	2,195	9.6	0.0	42.9
Augusta County (part)	172	10	10	100.0	0	1.90	0.00	162	162	0.0	0.0	(X)
Nelson County (part)	2,119	75	63	84.0	12	1.87	2.08	2,044	2,033	10.7	0.0	42.9

Table 12.
Housing Occupancy and Tenure: 2010—Con.

[For information on confidentiality protection, nonsampling error, and definitions, see Selected Appendixes at <www.census.gov/prod/cen2010/cph-1-a.pdf>]

State County Place	Total housing units	Occupied housing units						Vacant housing units				
		Total	Owner occupied		Renter occupied	Average household size		Total	For seasonal, recreational, or occasional use	Vacancy rate		
			Number	Percent of occupied housing units		Owner-occupied units	Renter-occupied units			Available housing	Home-owner	Rental
PLACE—Con.												
Wise town, Wise County	1,659	1,488	897	60.3	591	2.28	2.04	171	10	5.2	1.5	10.4
Wolf Trap CDP, Fairfax County	5,361	5,250	5,003	95.3	247	3.05	3.47	111	22	0.7	0.6	3.1
Woodbridge CDP, Prince William County	1,806	1,691	1,136	67.2	555	2.34	2.48	115	17	4.1	1.3	9.3
Woodburn CDP, Fairfax County	3,234	3,125	1,989	63.6	1,136	2.70	2.60	109	11	1.5	1.0	2.5
Woodlake CDP, Chesterfield County	2,688	2,579	2,235	86.7	344	2.84	2.81	109	7	2.9	1.5	11.3
Woodlawn CDP (Carroll County), Carroll County	1,017	908	679	74.8	229	2.33	2.29	109	28	2.0	1.7	2.9
Woodlawn CDP (Fairfax County), Fairfax County	7,491	7,051	3,908	55.4	3,143	2.92	2.97	440	24	3.7	2.7	4.9
Woodstock town, Shenandoah County	2,421	2,099	1,158	55.2	941	2.22	2.40	322	31	7.5	6.0	9.3
Wyndham CDP, Henrico County	3,266	3,162	2,803	88.6	359	3.19	2.32	104	17	1.5	1.4	2.2
Wytheville town, Wythe County	4,258	3,842	2,161	56.2	1,681	2.18	1.93	416	37	5.3	3.6	7.4
Yogaville CDP, Buckingham County	141	111	62	55.9	49	1.89	1.39	30	9	3.5	0.0	7.5
Yorkshire CDP, Prince William County	2,401	2,293	1,425	62.1	868	3.23	3.38	108	2	2.6	1.0	5.1
Yorktown CDP, York County	126	109	54	49.5	55	1.91	1.67	17	6	2.6	1.8	3.2

Table 13.

Occupied Housing Units (Households) by Race and Hispanic or Latino Origin of Householder: 2010

[For information on confidentiality protection, nonsampling error, and definitions, see Selected Appendixes at <www.census.gov/prod/cen2010/cph-1-a.pdf>]

State County County Subdivision Place	Total occupied housing units	Race of householder								
		One race								
		White	Black or African American	American Indian and Alaska Native	Asian	Native Hawaiian and Other Pacific Islander	Some Other Race	Two or More Races	Householder Hispanic or Latino (of any race)	Householder White alone, not Hispanic or Latino
Virginia	3,056,058	2,221,459	572,611	10,213	136,006	1,797	61,296	52,676	160,238	2,141,048
Accomack County	13,798	9,550	3,679	49	53	12	301	154	629	9,262
District 1	1,417	1,365	10	5	3	0	2	32	11	1,356
Chincoteague town	1,417	1,365	10	5	3	0	2	32	11	1,356
District 2	2,093	1,856	190	2	5	3	16	21	43	1,833
Atlantic CDP (part)	112	71	40	0	1	0	0	0	2	70
Captains Cove CDP	476	440	28	0	2	2	0	4	8	434
Greenbackville CDP	80	77	1	0	0	0	0	2	1	76
Hallwood town	74	64	7	0	0	0	1	2	3	63
Horntown CDP (part)	179	164	13	0	0	0	0	2	3	161
Sanford CDP (part)	84	77	5	0	0	0	2	0	2	77
Saxis town	117	113	1	0	0	0	0	3	0	113
Tangier town	324	322	2	0	0	0	0	0	0	322
Temperanceville CDP (part)	123	89	33	0	0	0	1	0	5	85
Wattsville CDP (part)	220	186	26	0	1	1	3	3	4	185
District 3	1,487	712	720	9	8	2	12	24	26	702
Atlantic CDP (part)	245	155	84	2	1	0	0	3	4	152
Horntown CDP (part)	102	2	97	1	1	0	0	1	0	2
Makemie Park CDP	58	8	50	0	0	0	0	0	0	8
New Church CDP	89	70	16	1	1	0	1	0	2	69
Oak Hall CDP	110	74	30	2	0	1	1	2	2	73
Sanford CDP (part)	13	11	1	0	0	0	0	1	0	11
Temperanceville CDP (part)	25	10	12	0	0	0	1	2	1	10
Wattsville CDP (part)	277	147	110	2	3	1	6	8	8	145
District 4	1,478	1,096	293	4	7	4	55	19	88	1,066
Bayside CDP	51	2	49	0	0	0	0	0	0	2
Bloxom town	156	132	14	1	0	0	7	2	10	129
Chase Crossing CDP (part)	21	6	4	0	0	1	10	0	13	3
Greenbush CDP (part)	3	3	0	0	0	0	0	0	0	3
Lee Mont CDP	51	44	4	0	0	1	2	0	2	44
Nelsonia CDP (part)	38	10	27	0	0	0	1	0	1	10
Parksley town	349	278	46	2	3	0	12	8	26	267
Whitesville CDP	87	22	59	0	1	1	2	2	5	19
District 5	1,462	599	723	5	7	1	114	13	207	515
Chase Crossing CDP (part)	86	26	45	2	0	0	12	1	36	5
Gargatha CDP	145	94	46	0	0	1	4	0	9	89
Mappsville CDP	135	25	67	0	0	0	39	4	50	15
Metompkin CDP	251	39	197	0	0	0	14	1	22	31
Modest Town CDP	66	50	14	0	0	0	2	0	5	47
Nelsonia CDP (part)	157	64	84	0	1	0	7	1	16	55
Pastoria CDP (part)	104	11	86	1	2	0	4	0	7	9
District 6	1,371	929	362	10	5	0	54	11	130	858
Accomac town	183	158	18	0	1	0	6	0	9	153
Deep Creek CDP	57	53	2	0	0	0	0	2	1	52
Greenbush CDP (part)	73	48	17	3	0	0	5	0	10	46
Pastoria CDP (part)	153	92	49	1	0	0	10	1	13	89
Southside Chesconessex CDP	62	61	0	0	0	0	0	1	0	61
Tasley CDP (part)	120	47	63	1	1	0	4	4	11	42
District 7	1,491	1,192	258	2	10	1	14	14	33	1,177
Onancock town	594	399	175	0	5	1	7	7	17	391
Onley town	217	173	31	2	2	0	7	2	10	172
Savageville CDP (part)	6	3	3	0	0	0	0	0	0	3
Tasley CDP (part)	0	0	0	0	0	0	0	0	0	0
District 8	1,572	1,099	435	9	4	1	11	13	33	1,083
Bobtown CDP	103	87	14	0	0	1	1	0	1	87
Harborton CDP	63	59	4	0	0	0	0	0	1	58
Keller town	68	52	14	2	0	0	0	0	2	51
Mappsburg CDP (part)	16	14	2	0	0	0	0	0	0	14
Melfa town	179	149	25	1	0	0	0	4	1	149
Pungoteague CDP (part)	79	68	6	3	0	0	2	0	2	68
Quinby CDP	149	141	5	1	0	0	0	2	3	139
Savageville CDP (part)	69	17	52	0	0	0	0	0	0	17
Wachapreague town	124	118	5	0	0	0	0	1	2	117
District 9	1,427	702	688	3	4	0	23	7	58	672
Belle Haven town (part)	185	135	44	0	0	0	4	2	7	133
Boston CDP	181	16	163	0	0	0	1	1	5	12
Cats Bridge CDP	98	11	87	0	0	0	0	0	3	9
Mappsburg CDP (part)	9	4	5	0	0	0	0	0	0	4
Painter town	96	64	29	1	1	0	1	0	6	60
Pungoteague CDP (part)	51	14	36	0	0	0	0	1	0	14
Savage Town CDP	33	0	31	0	0	0	2	0	2	0
Albemarle County	38,157	32,233	3,493	84	1,285	13	574	475	1,379	31,534
Jack Jouett district	5,363	3,972	779	12	399	1	108	92	293	3,818
University of Virginia CDP (part)	1,240	881	58	2	271	0	9	19	67	828
Rio district	6,594	5,255	790	22	256	4	151	116	356	5,094
Hollymead CDP (part)	522	426	39	2	36	1	5	13	14	420
Rivanna district	7,110	6,093	625	9	235	3	59	86	167	5,990

Table 13.

Occupied Housing Units (Households) by Race and Hispanic or Latino Origin of Householder: 2010—Con.

[For information on confidentiality protection, nonsampling error, and definitions, see Selected Appendixes at <www.census.gov/prod/cen2010/cph-1-a.pdf>]

State County County Subdivision Place	Total occupied housing units	Race of householder: One race: White	Black or African American	American Indian and Alaska Native	Asian	Native Hawaiian and Other Pacific Islander	Some Other Race	Two or More Races	Householder Hispanic or Latino (of any race)	Householder White alone, not Hispanic or Latino
Albemarle County—Con.										
Rivanna district—Con.										
Hollymead CDP (part)	2,330	2,012	120	2	147	0	18	31	49	1,984
Pantops CDP	1,566	1,304	160	3	59	2	21	17	56	1,270
Piney Mountain CDP	428	288	108	0	9	0	10	13	23	278
Samuel Miller district	4,990	4,508	259	9	136	2	32	44	105	4,441
Ivy CDP	348	319	20	0	6	0	0	3	6	313
University of Virginia CDP (part)	49	19	2	0	28	0	0	0	1	18
Scottsville district	7,512	6,272	786	22	161	3	190	78	352	6,127
Esmont CDP	205	81	116	1	0	0	4	3	10	78
Rivanna CDP	726	683	24	3	6	0	3	7	12	675
Scottsville town (part)	266	248	12	0	2	0	2	2	2	247
White Hall district	6,588	6,133	254	10	98	0	34	59	106	6,064
Crozet CDP	2,119	1,942	93	2	58	0	8	16	42	1,913
Free Union CDP	74	71	0	0	1	0	1	1	1	71
Hollymead CDP (part)	3	3	0	0	0	0	0	0	0	3
Alleghany County	6,891	6,476	327	14	13	4	10	47	45	6,449
Boiling Springs district	966	958	3	0	0	1	0	4	0	958
Clifton Forge East district	946	862	63	3	5	1	2	10	11	853
Clifton Forge town (part)	793	714	60	3	5	0	2	9	9	707
Clifton Forge West district	982	819	144	4	1	1	2	11	9	818
Clifton Forge town (part)	908	746	144	3	1	1	2	11	9	745
Selma CDP (part)	74	73	0	1	0	0	0	0	0	73
Covington district	1,017	953	52	1	3	0	2	6	9	946
Callaghan CDP	164	150	14	0	0	0	0	0	2	148
Falling Spring district	1,015	997	9	1	2	0	0	6	5	993
Jackson River district	1,005	951	37	3	2	0	3	9	6	949
Low Moor CDP	117	103	9	1	0	0	1	3	2	103
Selma CDP (part)	121	120	0	0	0	0	0	1	0	120
Sharon district	960	936	19	2	0	1	1	1	5	932
Iron Gate town	168	161	6	0	0	0	1	0	2	160
Amelia County	4,821	3,625	1,092	22	6	1	37	38	70	3,598
District 1	986	707	249	6	2	0	11	11	21	700
District 2	1,003	796	191	2	1	0	5	8	14	788
District 3	903	717	168	5	0	1	9	3	12	715
Amelia Court House CDP (part)	91	40	45	2	0	0	4	0	7	39
District 4	1,012	786	203	4	2	0	10	7	15	780
Amelia Court House CDP (part)	278	221	43	0	2	0	8	4	12	217
District 5	917	619	281	5	1	0	2	9	8	615
Amherst County	12,560	9,848	2,366	122	36	3	50	135	146	9,767
District 1	2,518	1,789	652	22	6	0	12	37	31	1,774
Madison Heights CDP (part)	599	331	240	9	4	0	5	10	9	329
District 2	2,401	1,893	456	16	5	0	10	21	29	1,879
Amherst town	936	692	220	9	2	0	4	9	14	685
District 3	2,503	2,159	285	27	3	0	11	18	23	2,146
District 4	2,739	2,159	505	31	11	1	8	24	31	2,139
Madison Heights CDP (part)	1,524	1,241	254	8	6	0	3	12	14	1,231
District 5	2,399	1,848	468	26	11	2	9	35	32	1,829
Madison Heights CDP (part)	2,399	1,848	468	26	11	2	9	35	32	1,829
Appomattox County	6,033	4,797	1,154	15	8	3	10	46	49	4,765
Appomattox River district	1,156	945	191	5	2	0	1	12	8	939
Pamplin City town (part)	74	67	7	0	0	0	0	0	0	67
Courthouse district	1,195	929	254	5	2	0	1	4	9	923
Appomattox town	753	534	210	4	2	0	1	2	8	529
Falling River district	1,265	1,004	242	4	1	1	4	9	13	997
Concord CDP (part)	40	29	10	0	0	0	0	1	0	29
Piney Mountain district	1,131	873	242	0	1	1	1	13	10	864
Wreck Island district	1,286	1,046	225	1	2	1	3	8	9	1,042
Concord CDP (part)	51	39	11	0	0	0	1	0	2	38
Arlington County	98,050	74,699	8,207	359	8,747	67	3,348	2,623	9,978	69,039
Arlington	98,050	74,699	8,207	359	8,747	67	3,348	2,623	9,978	69,039
Arlington CDP	98,050	74,699	8,207	359	8,747	67	3,348	2,623	9,978	69,039
Augusta County	28,516	27,320	711	65	94	5	119	202	349	27,115
Beverley Manor district	4,290	4,045	172	11	18	1	15	28	65	3,999
Jolivue CDP	571	535	27	1	4	1	0	3	13	523
Stuarts Draft CDP (part)	1,129	1,033	76	4	5	0	2	9	20	1,017
Verona CDP (part)	1,297	1,237	33	5	5	0	6	11	17	1,226
Middle River district	4,349	4,156	85	9	13	0	47	39	103	4,104
Crimora CDP	878	835	21	5	3	0	3	11	10	830
Dooms CDP (part)	81	72	4	0	0	0	2	3	2	72
Grottoes town (part)	2	2	0	0	0	0	0	0	0	2
Harriston CDP	335	307	15	1	1	0	6	5	12	302
New Hope CDP	299	292	6	0	0	0	0	1	2	291

Table 13.
Occupied Housing Units (Households) by Race and Hispanic or Latino Origin of Householder: 2010—Con.

[For information on confidentiality protection, nonsampling error, and definitions, see Selected Appendixes at <www.census.gov/prod/cen2010/cph-1-a.pdf>]

State County County Subdivision Place	Total occupied housing units	Race of householder								
		One race						Two or More Races	House-holder Hispanic or Latino (of any race)	House-holder White alone, not Hispanic or Latino
		White	Black or African American	American Indian and Alaska Native	Asian	Native Hawaiian and Other Pacific Islander	Some Other Race			
Augusta County—Con.										
Middle River district—Con.										
Weyers Cave CDP (part)	861	806	17	1	6	0	26	5	57	775
North River district	3,595	3,511	35	10	2	1	19	17	47	3,489
Mount Sidney CDP	269	260	4	1	0	0	2	2	5	259
Verona CDP (part)	160	144	11	3	0	0	1	1	1	144
Weyers Cave CDP (part)	9	9	0	0	0	0	0	0	0	9
Pastures district	3,489	3,381	72	5	7	3	2	19	17	3,369
Augusta Springs CDP	105	103	0	0	1	0	0	1	0	103
Churchville CDP	83	82	0	0	0	0	0	1	1	81
Craigsville town	397	385	8	2	0	0	0	2	1	384
Deerfield CDP	62	58	0	0	0	1	0	3	0	58
Riverheads district	3,831	3,719	53	12	12	0	5	30	21	3,705
Greenville CDP	243	239	2	2	0	0	0	0	2	237
Middlebrook CDP	87	86	0	0	0	0	1	0	1	86
Stuarts Draft CDP (part)	398	387	6	0	3	0	0	2	3	384
South River district	4,172	3,995	119	10	12	0	11	25	38	3,971
Lyndhurst CDP	600	562	24	3	2	0	1	8	4	560
Sherando CDP	275	270	3	0	0	0	0	2	1	269
Stuarts Draft CDP (part)	2,147	2,074	48	4	5	0	5	11	18	2,061
Wintergreen CDP (part)	10	10	0	0	0	0	0	0	0	10
Wayne district	4,790	4,513	175	8	30	0	20	44	58	4,478
Dooms CDP (part)	503	483	12	0	1	0	1	6	3	481
Fishersville CDP	2,862	2,675	121	3	24	0	11	28	39	2,651
Bath County	2,162	1,998	138	3	4	0	5	14	38	1,970
Cedar Creek district	509	407	91	0	2	0	1	8	18	393
Hot Springs CDP (part)	381	287	84	0	2	0	1	7	16	275
Millboro district	415	401	11	0	0	0	2	1	2	401
Valley Springs district	382	373	8	0	0	0	0	1	5	369
Hot Springs CDP (part)	15	15	0	0	0	0	0	0	0	15
Warm Springs district	389	354	28	3	2	0	0	2	9	346
Warm Springs CDP	66	59	7	0	0	0	0	0	6	54
Williamsville district	467	463	0	0	0	0	2	2	4	461
Bedford County	27,465	25,398	1,585	63	174	4	63	178	277	25,196
Blue Ridge district	6,098	5,922	104	16	13	1	7	35	42	5,895
Montvale CDP	297	277	18	1	0	0	0	1	3	276
Center district	3,722	3,304	368	12	9	1	7	21	26	3,287
Jefferson district	9,041	8,204	601	10	139	1	32	54	141	8,095
Forest CDP	3,699	3,306	277	3	69	1	21	22	74	3,251
Lakes district	5,598	5,189	327	14	10	1	10	47	52	5,150
Peaks district	3,006	2,779	185	11	3	0	7	21	16	2,769
Big Island CDP	130	124	5	0	0	0	0	1	0	124
Bland County	2,566	2,511	32	0	5	0	3	15	8	2,508
District 1	740	733	2	0	0	0	1	4	2	733
District 2	742	731	1	0	4	0	1	5	3	729
Bland CDP	186	183	0	0	0	0	1	2	1	183
District 3	439	433	3	0	0	0	1	2	2	432
District 4	645	614	26	0	1	0	0	4	1	614
Botetourt County	13,126	12,565	385	29	47	0	14	86	88	12,495
Amsterdam district	3,022	2,887	90	7	20	0	4	14	29	2,866
Cloverdale CDP (part)	189	181	2	3	0	0	3	0	13	173
Daleville CDP	1,053	1,026	17	1	4	0	0	5	5	1,022
Hollins CDP (part)	67	30	37	0	0	0	0	0	0	30
Troutville town	194	188	2	0	0	0	1	3	4	186
Blue Ridge district	2,371	2,286	53	8	7	0	2	15	12	2,277
Blue Ridge CDP	1,208	1,163	30	4	2	0	1	8	5	1,159
Laymantown CDP (part)	746	721	13	3	4	0	1	4	5	717
Buchanan district	2,655	2,553	57	6	6	0	1	32	17	2,536
Buchanan town	531	498	20	0	0	0	0	13	4	494
Fincastle district	2,686	2,559	104	5	2	0	4	12	15	2,548
Fincastle town	125	114	9	0	0	0	2	0	1	114
Valley district	2,392	2,280	81	3	12	0	3	13	15	2,268
Cloverdale CDP (part)	1,084	1,033	39	1	7	0	1	3	6	1,028
Laymantown CDP (part)	3	3	0	0	0	0	0	0	0	3
Brunswick County	6,366	2,972	3,291	17	12	1	33	40	69	2,951
Meherrin district	1,404	925	462	4	2	0	5	6	14	918
Brodnax town (part)	98	52	45	0	0	0	1	0	1	52
Ebony CDP	66	44	22	0	0	0	0	0	1	43
Gasburg CDP (part)	183	172	9	0	1	0	0	1	2	170
Powellton district	1,235	454	760	1	1	0	11	8	21	447
Gasburg CDP (part)	60	53	5	0	0	0	1	1	1	53
Red Oak district	1,287	715	548	5	2	0	4	13	9	711
Alberta town (part)	131	84	44	1	0	0	2	0	1	84
Warfield CDP (part)	7	2	5	0	0	0	0	0	0	2

Table 13.

Occupied Housing Units (Households) by Race and Hispanic or Latino Origin of Householder: 2010—Con.

[For information on confidentiality protection, nonsampling error, and definitions, see Selected Appendixes at <www.census.gov/prod/cen2010/cph-1-a.pdf>]

State County County Subdivision Place	Total occupied housing units	Race of householder								
		One race						Two or More Races	House-holder Hispanic or Latino (of any race)	House-holder White alone, not Hispanic or Latino
		White	Black or African American	American Indian and Alaska Native	Asian	Native Hawaiian and Other Pacific Islander	Some Other Race			
Brunswick County—Con.										
Sturgeon district	1,264	489	755	3	1	0	9	7	14	488
Alberta town (part)	0	0	0	0	0	0	0	0	0	0
Warfield CDP (part)	42	10	31	0	0	0	0	1	0	10
Totaro district	1,176	389	766	4	6	1	4	6	11	387
Alberta town (part)	0	0	0	0	0	0	0	0	0	0
Lawrenceville town	467	150	302	2	4	1	3	5	7	149
Buchanan County	9,968	9,868	22	9	25	0	2	42	30	9,841
Garden district	1,365	1,358	0	2	2	0	0	3	5	1,353
Hurricane district	1,483	1,474	0	3	1	0	0	5	3	1,471
Knox district	1,468	1,459	2	0	0	0	1	6	4	1,456
North Grundy district	1,541	1,509	7	1	9	0	1	14	6	1,505
Grundy town (part)	46	45	0	0	1	0	0	0	1	44
Prater district	1,364	1,362	0	0	0	0	0	2	6	1,356
Vansant CDP (part)	20	20	0	0	0	0	0	0	0	20
Rock Lick district	1,503	1,498	2	0	0	0	0	3	3	1,495
South Grundy district	1,244	1,208	11	3	13	0	0	9	3	1,205
Grundy town (part)	346	332	6	1	7	0	0	0	2	330
Vansant CDP (part)	211	203	1	0	1	0	0	6	1	202
Buckingham County	5,965	4,023	1,836	20	15	1	23	47	71	3,986
District 1	913	579	320	2	1	0	4	7	12	573
District 2	491	295	189	2	0	0	1	4	2	295
Dillwyn town	168	99	66	1	0	0	0	2	1	99
District 3	955	688	249	5	1	1	5	6	13	684
District 4	933	657	254	5	3	0	5	9	7	653
Buckingham Courthouse CDP	53	39	13	0	0	0	1	0	0	39
District 5	1,079	870	185	3	9	0	4	8	18	855
Yogaville CDP	111	105	2	0	2	0	0	2	3	102
District 6	1,127	665	447	3	0	0	2	10	16	658
District 7	467	269	192	0	1	0	2	3	3	268
Campbell County	22,441	18,779	3,105	58	177	4	111	207	256	18,656
Altavista district	3,180	2,532	585	7	9	1	14	32	22	2,527
Altavista town	1,476	1,083	358	3	7	0	9	16	14	1,079
Brookneal district	2,870	2,106	718	10	2	0	5	29	9	2,105
Brookneal town	463	318	142	1	0	0	0	2	1	318
Concord district	3,581	2,989	505	14	18	1	18	36	45	2,967
Concord CDP (part)	491	435	47	1	1	0	3	4	7	431
Rustburg district	3,105	2,764	298	7	5	0	10	21	25	2,750
Rustburg CDP	507	408	88	0	2	0	3	6	6	405
Seneca district	3,014	2,539	416	10	11	1	8	29	33	2,519
Sunburst district	3,623	3,106	365	3	72	1	43	33	84	3,070
Timberlake CDP (part)	2,379	2,001	255	2	61	0	37	23	69	1,973
Timberlake district	3,068	2,743	218	7	60	0	13	27	38	2,718
Timberlake CDP (part)	2,790	2,516	187	7	42	0	13	25	36	2,493
Caroline County	10,456	7,104	2,967	81	51	4	66	183	257	6,958
Bowling Green district	1,766	1,292	397	36	4	0	9	28	31	1,273
Bowling Green town (part)	400	301	88	0	2	0	1	8	6	296
Madison district	3,547	2,670	734	18	25	2	32	66	135	2,593
Lake Caroline CDP	864	710	122	4	7	0	5	16	25	694
Lake Land'Or CDP	1,456	1,079	308	7	11	1	21	29	77	1,036
Mattaponi district	1,827	997	752	10	11	1	11	45	37	975
Bowling Green town (part)	40	36	2	1	0	0	1	0	1	36
Port Royal district	1,599	1,208	336	9	6	1	13	26	39	1,191
Port Royal town	60	33	24	1	0	1	0	1	1	33
Reedy Church district	1,717	937	748	8	5	0	1	18	15	926
Carroll County	12,831	12,582	59	24	10	2	93	61	183	12,500
Fancy Gap district	2,218	2,167	12	2	0	1	16	20	26	2,158
Cana CDP	556	541	0	0	0	1	6	8	9	538
Fancy Gap CDP (part)	10	10	0	0	0	0	0	0	0	10
Laurel Fork district	2,061	2,038	3	5	3	0	6	6	14	2,030
Fancy Gap CDP (part)	47	46	0	0	0	0	1	0	1	46
Hillsville town (part)	289	287	0	0	0	0	1	1	1	287
Pine Creek district	1,579	1,570	3	1	1	0	0	4	10	1,561
Hillsville town (part)	282	279	1	0	1	0	0	1	1	278
Piper Gap district	3,367	3,251	28	8	3	1	60	16	88	3,225
Fancy Gap CDP (part)	44	44	0	0	0	0	0	0	0	44
Hillsville town (part)	246	239	2	2	1	1	0	1	6	234
Woodlawn CDP (part)	361	354	1	2	0	0	3	1	5	352
Sulphur Springs district	3,606	3,556	13	8	3	0	11	15	45	3,526
Hillsville town (part)	429	423	1	1	2	0	0	2	5	419
Woodlawn CDP (part)	547	541	0	1	0	0	1	4	4	538

Table 13.

Occupied Housing Units (Households) by Race and Hispanic or Latino Origin of Householder: 2010—Con.

[For information on confidentiality protection, nonsampling error, and definitions, see Selected Appendixes at <www.census.gov/prod/cen2010/cph-1-a.pdf>]

State County County Subdivision Place	Total occupied housing units	Race of householder								
		One race								
		White	Black or African American	American Indian and Alaska Native	Asian	Native Hawaiian and Other Pacific Islander	Some Other Race	Two or More Races	Householder Hispanic or Latino (of any race)	Householder White alone, not Hispanic or Latino
Charles City County	2,955	1,277	1,396	204	5	2	11	60	29	1,264
District 1	1,072	565	451	34	3	1	4	14	9	560
District 2	886	274	425	151	2	0	5	29	13	270
Charles City CDP (part)	15	13	2	0	0	0	0	0	0	13
District 3	997	438	520	19	0	1	2	17	7	434
Charles City CDP (part)	42	13	29	0	0	0	0	0	0	13
Charlotte County	5,109	3,548	1,463	13	8	0	33	44	63	3,525
Bacon district	1,079	696	362	1	1	0	8	11	20	688
Central district	716	502	200	3	0	0	5	6	7	499
Drakes Branch town	229	126	95	1	0	0	3	4	3	125
Madison district	1,029	677	334	1	4	0	3	10	11	671
Charlotte Court House town (part)	69	23	43	0	2	0	1	0	3	21
Midway district	298	217	77	2	1	0	0	1	1	216
Roanoke district	816	591	207	4	0	0	7	7	7	591
Charlotte Court House town (part)	58	45	11	0	0	0	1	1	1	45
Phenix town	101	95	5	0	0	0	0	1	0	95
Walton district	1,171	865	283	2	2	0	10	9	17	860
Charlotte Court House town (part)	60	38	20	0	0	0	1	1	3	36
Keysville town	353	244	98	1	1	0	6	3	7	244
Chesterfield County	115,680	84,002	23,842	435	2,994	64	2,699	1,644	5,792	81,575
Bermuda district	24,838	16,826	5,889	126	636	28	907	426	1,812	16,135
Bellwood CDP	2,476	1,516	685	17	45	3	156	54	311	1,396
Bensley CDP (part)	1,777	909	464	19	31	1	303	50	462	796
Chester CDP	7,985	5,979	1,475	40	142	8	213	128	476	5,770
Enon CDP	1,390	1,130	201	4	16	1	17	21	42	1,109
Meadowbrook CDP (part)	755	175	455	7	13	0	84	21	152	128
Clover Hill district	21,003	16,082	3,634	76	590	7	319	295	803	15,690
Brandermill CDP (part)	4,564	4,006	376	12	108	1	16	45	83	3,943
Manchester CDP (part)	2,101	1,468	501	12	50	0	40	30	93	1,431
Rockwood CDP	3,284	2,455	610	10	107	0	51	51	119	2,400
Dale district	21,304	12,302	7,102	106	482	10	947	355	1,681	11,757
Bensley CDP (part)	357	180	117	4	7	0	41	8	60	166
Meadowbrook CDP (part)	5,830	2,875	2,282	39	194	5	341	94	511	2,766
Matoaca district	25,697	20,216	4,333	78	595	12	163	300	589	19,863
Brandermill CDP (part)	860	631	156	1	41	0	12	19	31	617
Ettrick CDP	1,551	476	1,019	7	11	0	12	26	34	460
Matoaca CDP	916	603	297	2	1	2	2	9	14	595
Woodlake CDP	2,579	2,305	174	5	57	0	12	26	64	2,258
Midlothian district	22,838	18,576	2,884	49	691	7	363	268	907	18,130
Bon Air CDP	6,590	5,712	546	14	175	1	67	75	232	5,571
Manchester CDP (part)	2,261	1,184	804	9	61	3	159	41	290	1,084
Clarke County	5,509	5,077	295	16	31	2	35	53	113	5,008
Berryville district	1,370	1,188	146	6	7	0	9	14	31	1,171
Berryville town (part)	1,370	1,188	146	6	7	0	9	14	31	1,171
Buckmarsh district	1,084	1,025	28	2	12	0	7	10	23	1,011
Berryville town (part)	214	185	12	0	8	0	5	4	13	179
Shenandoah Retreat CDP	229	223	3	1	1	0	0	1	3	220
Millwood district	1,079	1,001	44	4	8	0	7	15	18	990
Berryville town (part)	29	26	1	0	0	0	2	0	3	25
Russell district	955	926	14	1	2	2	3	7	18	912
Berryville town (part)	40	39	0	1	0	0	0	0	0	39
White Post district	1,021	937	63	3	2	0	9	7	23	924
Boyce town	216	192	15	1	2	0	3	3	6	189
Shenandoah Farms CDP (part)	15	15	0	0	0	0	0	0	0	15
Craig County	2,183	2,160	1	5	3	0	2	12	9	2,156
Craig City district	434	429	0	1	0	0	0	4	2	429
Craig Creek district	415	414	0	0	0	0	0	1	1	413
New Castle district	463	459	1	1	1	0	0	1	2	458
New Castle town	67	66	0	1	0	0	0	0	0	66
Potts Mountain district	446	441	0	1	1	0	1	2	2	440
Simmonsville district	425	417	0	2	1	0	1	4	2	416
Culpeper County	16,231	12,974	2,398	57	141	7	440	214	856	12,638
Catalpa district	2,095	1,806	231	9	10	0	19	20	41	1,789
Cedar Mountain district	1,615	1,339	234	2	5	1	22	12	45	1,321
East Fairfax district	2,641	1,653	703	16	40	3	171	55	306	1,555
Culpeper town (part)	2,641	1,653	703	16	40	3	171	55	306	1,555
Jefferson district	2,245	2,043	151	6	13	1	4	27	46	2,009
Salem district	2,357	2,025	260	10	11	1	21	29	57	1,990
Stevensburg district	2,147	1,815	240	10	22	0	33	27	68	1,786
West Fairfax district	3,131	2,293	579	4	40	1	170	44	293	2,188
Culpeper town (part)	3,131	2,293	579	4	40	1	170	44	293	2,188

Table 13.

Occupied Housing Units (Households) by Race and Hispanic or Latino Origin of Householder: 2010—Con.

[For information on confidentiality protection, nonsampling error, and definitions, see Selected Appendixes at <www.census.gov/prod/cen2010/cph-1-a.pdf>]

State County County Subdivision Place	Total occupied housing units	Race of householder								
		One race						Two or More Races	House-holder Hispanic or Latino (of any race)	House-holder White alone, not Hispanic or Latino
		White	Black or African American	American Indian and Alaska Native	Asian	Native Hawaiian and Other Pacific Islander	Some Other Race			
Cumberland County	3,980	2,642	1,242	17	9	0	18	52	40	2,626
District 1	765	553	197	3	1	0	1	10	5	551
District 2	823	599	201	3	1	0	6	13	12	595
District 3	745	373	342	6	4	0	5	15	9	372
Cumberland CDP	150	81	62	2	0	0	1	4	2	81
District 4	788	583	198	1	0	0	1	5	6	578
District 5	859	534	304	4	3	0	5	9	8	530
Farmville town (part)	257	166	85	2	1	0	1	2	3	164
Dickenson County	6,590	6,535	13	8	2	0	5	27	25	6,513
Clintwood district	1,370	1,359	1	1	0	0	2	7	4	1,356
Clintwood town (part)	379	377	0	0	0	0	0	2	0	377
Ervinton district	1,167	1,154	9	2	0	0	0	2	1	1,153
Clinchco town	148	139	8	0	0	0	0	1	0	139
Kenady district	1,371	1,358	1	2	0	0	2	8	8	1,351
Dante CDP (part)	36	35	0	0	0	0	0	1	0	35
Sand Lick district	1,363	1,354	2	2	1	0	0	4	6	1,348
Haysi town	108	105	1	0	1	0	0	1	0	105
Willis district	1,319	1,310	0	1	1	0	1	6	6	1,305
Clintwood town (part)	261	258	0	0	1	0	1	1	1	258
Dinwiddie County	10,504	6,975	3,312	36	27	3	67	84	162	6,907
District 1	2,087	1,575	454	12	6	0	18	22	48	1,550
District 2	2,184	1,389	737	9	8	1	22	18	42	1,374
District 3	2,080	1,302	732	2	9	1	18	16	37	1,287
District 4	2,045	1,167	844	6	2	0	6	20	14	1,164
District 5	2,108	1,542	545	7	2	1	3	8	21	1,532
McKenney town	186	123	61	0	0	0	0	2	3	121
Essex County	4,517	2,778	1,622	24	19	1	28	45	80	2,747
Central district	1,230	821	372	6	4	0	9	18	27	812
North district	1,038	459	549	9	2	0	7	12	17	454
South district	1,031	767	242	3	3	1	8	7	17	762
Tappahannock district	1,218	731	459	6	10	0	4	8	19	719
Tappahannock town	986	540	429	3	4	0	4	6	17	530
Fairfax County	391,627	269,735	36,563	1,145	58,492	282	15,191	10,219	41,984	246,659
Braddock district	30,983	22,074	1,675	84	5,229	24	1,222	675	3,694	19,912
Annandale CDP (part)	5,325	2,541	574	26	1,465	4	515	200	1,352	1,843
Burke CDP (part)	3,465	2,592	153	11	547	2	92	68	426	2,299
Burke Centre CDP (part)	2,595	1,996	153	4	286	2	83	71	230	1,859
Fairfax Station CDP (part)	2,066	1,622	106	0	261	2	40	35	157	1,514
George Mason CDP	1,578	1,145	76	6	268	1	55	27	154	1,061
Kings Park CDP	1,429	1,123	47	2	176	4	46	31	151	1,030
Kings Park West CDP	4,345	3,313	208	7	642	3	81	91	329	3,098
Long Branch CDP	2,602	2,037	58	6	441	0	31	29	129	1,944
North Springfield CDP	2,409	1,564	155	13	427	1	201	48	441	1,352
Ravensworth CDP	828	638	15	0	129	1	31	14	83	590
Springfield CDP (part)	488	301	56	2	96	1	18	14	54	269
Wakefield CDP	3,851	3,202	73	7	490	3	29	47	188	3,053
Dranesville district	38,767	29,637	1,676	88	5,328	14	1,132	892	3,307	27,744
Dranesville CDP (part)	3,522	2,821	157	7	402	4	52	79	172	2,715
Great Falls CDP	4,977	4,192	91	5	581	1	12	95	131	4,077
Herndon town	7,472	4,375	759	31	1,303	3	722	279	1,611	3,644
Idylwood CDP (part)	273	214	4	0	48	0	1	6	7	208
McLean CDP	17,063	14,303	279	18	2,115	5	74	269	613	13,785
McNair CDP (part)	0	0	0	0	0	0	0	0	0	0
Pimmit Hills CDP	2,231	1,725	74	16	274	0	74	68	285	1,561
Reston CDP (part)	320	246	34	0	23	0	7	10	27	229
Wolf Trap CDP (part)	995	766	22	1	191	0	5	10	19	751
Hunter Mill district	50,455	36,784	3,756	105	7,400	22	1,147	1,241	3,525	34,679
Dranesville CDP (part)	293	252	8	2	26	0	2	3	6	248
Floris CDP (part)	2,455	1,595	87	3	706	1	16	47	62	1,553
Franklin Farm CDP (part)	1,705	1,359	73	4	226	2	12	29	65	1,311
McNair CDP (part)	7,354	3,346	1,073	17	2,470	3	201	244	593	3,020
Oakton CDP (part)	1,444	1,102	54	5	190	0	56	37	145	1,023
Reston CDP (part)	25,202	19,333	2,143	58	2,352	13	646	657	1,992	18,134
Tysons Corner CDP (part)	1,353	886	59	0	365	1	10	32	68	830
Vienna town (part)	5,484	4,461	177	12	533	0	190	111	436	4,247
Wolf Trap CDP (part)	4,255	3,720	62	3	393	2	10	65	123	3,612
Lee district	46,855	28,406	8,954	181	4,825	37	3,018	1,434	7,150	25,017
Franconia CDP	7,398	4,899	1,285	22	829	6	153	204	639	4,487
Groveton CDP (part)	3,942	1,999	1,121	12	289	4	379	138	807	1,666
Hayfield CDP	1,439	1,169	156	3	63	2	15	31	75	1,118
Huntington CDP (part)	973	711	89	5	55	1	91	21	206	608
Hybla Valley CDP (part)	2,287	875	751	11	210	0	373	67	730	569
Kingstowne CDP	6,746	4,649	1,134	20	655	5	91	192	448	4,344
Lincolnia CDP (part)	0	0	0	0	0	0	0	0	0	0
Newington CDP (part)	747	466	140	0	81	1	20	39	68	423

Table 13.

Occupied Housing Units (Households) by Race and Hispanic or Latino Origin of Householder: 2010—Con.

[For information on confidentiality protection, nonsampling error, and definitions, see Selected Appendixes at <www.census.gov/prod/cen2010/cph-1-a.pdf>]

State County County Subdivision Place	Total occupied housing units	Race of householder								
		One race						Two or More Races	House-holder Hispanic or Latino (of any race)	House-holder White alone, not Hispanic or Latino
		White	Black or African American	American Indian and Alaska Native	Asian	Native Hawaiian and Other Pacific Islander	Some Other Race			
Fairfax County—Con.										
Lee district—Con.										
Rose Hill CDP	7,179	5,255	812	24	544	5	363	176	936	4,765
Springfield CDP (part)	9,091	5,610	827	40	1,641	5	682	286	1,472	4,966
Woodlawn CDP	7,051	2,771	2,639	44	458	8	851	280	1,769	2,069
Mason district	38,879	23,894	4,480	186	5,767	29	3,273	1,250	7,930	19,894
Annandale CDP (part)	8,224	5,108	585	29	1,713	11	569	209	1,343	4,428
Bailey's Crossroads CDP	8,885	5,131	1,483	70	872	6	971	352	2,380	3,957
Lake Barcroft CDP	3,587	2,806	199	6	348	1	123	104	462	2,498
Lincolnia CDP (part)	8,214	4,550	1,712	32	1,045	7	617	251	1,484	3,789
Mantua CDP (part)	245	195	2	1	43	0	1	3	8	188
Seven Corners CDP	3,613	1,835	303	21	750	3	528	173	1,142	1,327
Springfield CDP (part)	615	399	22	3	144	1	27	19	76	356
West Falls Church CDP (part)	4,558	3,054	157	21	762	0	431	133	1,000	2,564
Woodburn CDP (part)	938	816	17	3	90	0	6	6	35	787
Mount Vernon district	39,826	27,371	6,698	140	3,194	50	1,342	1,031	3,756	25,354
Belle Haven CDP	3,077	2,680	205	7	77	2	56	50	217	2,534
Crosspointe CDP (part)	410	330	27	0	34	0	10	9	17	323
Fort Belvoir CDP	1,777	1,207	402	15	36	5	48	64	201	1,088
Fort Hunt CDP	5,951	5,604	126	9	132	5	23	52	175	5,459
Groveton CDP (part)	1,403	1,051	170	9	53	0	93	27	220	943
Huntington CDP (part)	4,831	3,293	757	17	403	2	188	171	508	3,029
Hybla Valley CDP (part)	3,481	1,644	1,251	16	233	7	223	107	499	1,432
Laurel Hill CDP	2,259	1,089	489	5	564	3	35	74	150	991
Lorton CDP	6,422	2,997	1,933	25	905	13	329	220	793	2,628
Mason Neck CDP	746	685	28	0	21	0	4	8	30	664
Mount Vernon CDP	4,563	3,527	574	20	206	2	155	79	411	3,304
Newington CDP (part)	1,801	1,161	294	5	200	3	75	63	194	1,060
Newington Forest CDP (part)	2,805	1,939	352	11	304	8	94	97	325	1,741
Occoquan town (part)	0	0	0	0	0	0	0	0	0	0
Providence district	48,531	32,536	2,673	140	9,996	29	1,776	1,381	5,106	29,644
Annandale CDP (part)	635	528	11	1	82	0	6	7	32	503
Dunn Loring CDP	2,956	2,284	88	5	503	4	17	55	127	2,181
Fair Oaks CDP (part)	2,418	1,654	194	3	469	2	33	63	182	1,529
Idylwood CDP (part)	6,570	4,244	404	21	1,293	4	399	205	950	3,761
Mantua CDP (part)	2,383	1,875	63	6	375	0	18	46	102	1,799
Merrifield CDP	6,099	3,384	360	28	1,968	4	195	160	649	2,977
Oakton CDP (part)	11,449	8,187	581	25	2,059	2	301	294	935	7,645
Tysons Corner CDP (part)	8,128	5,383	411	12	1,907	10	113	292	530	4,993
Vienna town (part)	44	37	0	0	7	0	0	0	2	35
West Falls Church CDP (part)	5,662	3,587	379	26	903	1	583	183	1,252	3,030
Woodburn CDP (part)	2,187	1,373	182	13	430	2	111	76	345	1,191
Springfield district	34,894	27,018	2,233	82	4,134	27	662	738	2,526	25,355
Burke CDP (part)	10,175	7,549	686	29	1,460	6	226	219	840	6,999
Burke Centre CDP (part)	3,716	2,837	199	12	485	4	88	91	364	2,597
Clifton town	89	87	0	0	1	0	0	1	1	86
Crosspointe CDP (part)	1,374	1,131	67	3	137	2	9	25	46	1,097
Fairfax Station CDP (part)	2,004	1,789	43	2	137	1	11	21	56	1,744
Newington CDP (part)	1,799	1,251	213	1	220	1	56	57	183	1,138
Newington Forest CDP (part)	1,442	1,059	138	3	184	4	12	42	95	990
South Run CDP	2,093	1,740	113	3	199	1	7	30	69	1,683
West Springfield CDP	8,357	6,246	648	23	1,011	6	222	201	765	5,765
Sully district	62,437	42,015	4,418	139	12,619	50	1,619	1,577	4,990	39,060
Centreville CDP	24,674	15,647	1,949	73	5,444	26	852	683	2,428	14,290
Chantilly CDP	7,218	4,629	497	12	1,592	3	294	191	829	4,167
Fair Lakes CDP	3,216	1,940	280	7	857	1	47	84	209	1,801
Fair Oaks CDP (part)	11,270	7,131	1,088	24	2,410	15	251	351	804	6,631
Floris CDP (part)	92	34	5	0	50	0	1	2	2	33
Franklin Farm CDP (part)	4,426	3,564	148	5	601	1	39	68	182	3,429
Greenbriar CDP	3,158	2,335	183	7	458	2	91	82	264	2,193
Oakton CDP (part)	220	198	4	0	18	0	0	0	8	190
Fauquier County	23,658	20,761	1,921	101	220	11	361	283	918	20,272
Cedar Run district	4,379	3,865	354	27	37	0	40	56	119	3,802
Calverton CDP	99	86	8	1	2	0	1	1	1	86
Catlett CDP	109	99	3	5	0	0	1	1	3	99
Midland CDP	85	76	7	0	0	0	2	0	5	73
New Baltimore CDP (part)	316	279	19	0	9	0	2	7	19	264
Opal CDP (part)	169	144	18	0	2	0	4	1	9	139
Center district	5,587	4,730	617	15	81	5	78	61	212	4,610
Warrenton town (part)	3,744	3,074	486	11	56	3	65	49	161	2,989
Lee district	4,518	3,804	451	23	36	3	129	72	263	3,698
Bealeton CDP	1,442	1,155	179	7	17	2	56	26	116	1,105
Opal CDP (part)	49	43	4	0	0	1	0	1	2	42
Remington town	233	181	42	1	0	0	5	4	9	179
Marshall district	4,777	4,283	332	22	28	2	63	47	152	4,197
Marshall CDP (part)	511	410	57	5	4	0	29	6	62	381

Table 13.

Occupied Housing Units (Households) by Race and Hispanic or Latino Origin of Householder: 2010—Con.

[For information on confidentiality protection, nonsampling error, and definitions, see Selected Appendixes at <www.census.gov/prod/cen2010/cph-1-a.pdf>]

State County County Subdivision Place	Total occupied housing units	Race of householder								
		One race						Two or More Races	House-holder Hispanic or Latino (of any race)	House-holder White alone, not Hispanic or Latino
		White	Black or African American	American Indian and Alaska Native	Asian	Native Hawaiian and Other Pacific Islander	Some Other Race			
Fauquier County—Con.										
Marshall district—Con.										
Warrenton town (part)	0	0	0	0	0	0	0	0	0	0
Scott district	4,397	4,079	167	14	38	1	51	47	172	3,965
Marshall CDP (part)	23	20	3	0	0	0	0	0	0	20
New Baltimore CDP (part)	2,363	2,209	81	8	27	0	20	18	64	2,165
The Plains town	85	76	7	0	0	0	1	1	2	75
Floyd County	6,415	6,176	133	13	12	0	33	48	115	6,099
Burks Fork district	1,301	1,278	3	4	2	0	8	6	31	1,254
Court House district	1,372	1,278	59	5	2	0	9	19	40	1,255
Floyd town	228	213	9	2	1	0	0	3	10	205
Indian Valley district	1,181	1,161	6	0	3	0	5	6	22	1,145
Little River district	1,359	1,295	43	3	3	0	5	10	12	1,286
Locust Grove district	1,202	1,164	22	1	2	0	6	7	10	1,159
Fluvanna County	9,449	7,996	1,233	15	45	2	58	100	173	7,892
Columbia district	1,481	1,136	320	2	6	0	3	14	9	1,131
Columbia town	27	15	12	0	0	0	0	0	0	15
Palmyra CDP (part)	33	25	8	0	0	0	0	0	0	25
Cunningham district	1,721	1,607	79	4	4	0	9	18	25	1,593
Lake Monticello CDP (part)	168	162	3	1	1	0	0	1	4	159
Palmyra CDP (part)	0	0	0	0	0	0	0	0	0	0
Scottsville town (part)	15	15	0	0	0	0	0	0	0	15
Fork Union district	1,291	794	458	2	3	0	16	18	29	782
Palmyra CDP (part)	0	0	0	0	0	0	0	0	0	0
Palmyra district	1,244	1,054	158	3	8	1	11	9	35	1,032
Palmyra CDP (part)	15	14	0	0	0	0	1	0	2	13
Rivanna district	3,712	3,405	218	4	24	1	19	41	75	3,354
Lake Monticello CDP (part)	3,712	3,405	218	4	24	1	19	41	75	3,354
Franklin County	22,780	20,641	1,742	52	62	5	149	129	342	20,481
Blackwater district	3,069	2,880	132	7	10	0	21	19	40	2,868
Rocky Mount town (part)	7	7	0	0	0	0	0	0	0	7
Blue Ridge district	2,709	2,577	92	3	4	2	16	15	26	2,569
Ferrum CDP	433	387	35	0	2	0	5	4	7	386
Boone district	3,211	3,082	93	4	6	0	8	18	33	3,057
Boones Mill town	107	101	4	1	0	0	0	1	0	101
Gills Creek district	4,051	3,897	108	7	9	1	11	18	41	3,867
North Shore CDP	1,425	1,393	18	4	4	0	4	2	13	1,384
Westlake Corner CDP	439	427	5	2	1	0	2	2	4	424
Rocky Mount district	3,138	2,449	577	14	17	1	45	35	96	2,413
Henry Fork CDP (part)	199	117	66	2	0	0	11	3	16	114
Rocky Mount town (part)	2,031	1,577	377	8	17	1	27	24	64	1,550
Snow Creek district	3,168	2,601	516	8	2	1	29	11	56	2,579
Henry Fork CDP (part)	284	231	31	2	1	0	18	1	27	224
Union Hall district	3,434	3,155	224	9	14	0	19	13	50	3,128
Penhook CDP	348	304	38	0	4	0	2	0	4	302
Rocky Mount town (part)	8	8	0	0	0	0	0	0	0	8
Union Hall CDP	518	497	14	1	2	0	0	4	5	493
Frederick County	28,864	26,688	1,016	78	274	13	521	274	1,170	26,119
Back Creek district	4,915	4,711	83	22	24	2	30	43	89	4,658
Middletown town	508	464	30	1	1	1	4	7	12	457
Shawneeland CDP	720	695	9	1	3	1	3	8	8	690
Stephens City town (part)	16	15	0	0	0	0	1	0	1	15
Gainesboro district	4,418	4,298	44	13	7	2	21	33	91	4,236
Lake Holiday CDP	689	660	10	4	2	2	2	9	17	647
Opequon district	4,667	4,217	210	8	57	2	119	54	252	4,104
Stephens City town (part)	690	607	54	1	9	0	8	11	29	592
Red Bud district	4,512	3,988	282	15	68	6	108	45	237	3,880
Shawnee district	5,482	4,964	245	15	79	1	119	59	273	4,824
Stephens City town (part)	37	36	1	0	0	0	0	0	1	35
Stonewall district	4,870	4,510	152	5	39	0	124	40	228	4,417
Giles County	7,215	7,023	102	11	11	0	16	52	55	6,985
Central district	2,484	2,412	44	5	3	0	5	15	18	2,399
Pearisburg town	1,236	1,199	25	1	1	0	3	7	11	1,191
Eastern district	2,557	2,468	55	2	4	0	5	23	21	2,452
Pembroke town	512	470	31	1	0	0	0	10	2	468
Western district	2,174	2,143	3	4	4	0	6	14	16	2,134
Glen Lyn town	47	47	0	0	0	0	0	0	1	46
Narrows town	854	844	0	2	1	0	4	3	8	840
Rich Creek town	288	281	2	0	2	0	1	2	3	279
Gloucester County	14,293	12,621	1,277	51	84	5	66	189	237	12,468
Abingdon district	2,876	2,553	258	5	14	3	11	32	52	2,512
Gloucester Courthouse CDP (part)	238	185	41	0	5	0	2	5	7	180
Gloucester Point district	2,890	2,579	207	7	25	1	18	53	56	2,549

Table 13.

Occupied Housing Units (Households) by Race and Hispanic or Latino Origin of Householder: 2010—Con.

[For information on confidentiality protection, nonsampling error, and definitions, see Selected Appendixes at <www.census.gov/prod/cen2010/cph-1-a.pdf>]

State County County Subdivision Place	Total occupied housing units	Race of householder								
		One race						Two or More Races	House-holder Hispanic or Latino (of any race)	House-holder White alone, not Hispanic or Latino
		White	Black or African American	American Indian and Alaska Native	Asian	Native Hawaiian and Other Pacific Islander	Some Other Race			
Gloucester County—Con.										
Gloucester Point district—Con.										
Gloucester Point CDP (part)	2,890	2,579	207	7	25	1	18	53	56	2,549
Petsworth district	3,093	2,691	331	15	9	1	12	34	45	2,658
Ware district	2,994	2,584	324	16	21	0	10	39	45	2,556
Gloucester Courthouse CDP (part)	838	742	79	5	7	0	0	5	9	734
York district	2,440	2,214	157	8	15	0	15	31	39	2,193
Gloucester Point CDP (part)	1,009	884	94	3	6	0	6	16	17	875
Goochland County	7,998	6,494	1,317	27	62	1	38	59	110	6,429
District 1	1,618	1,231	348	12	7	0	5	15	21	1,218
District 2	1,685	1,185	470	4	8	0	7	11	25	1,170
District 3	1,119	931	160	5	12	0	3	8	12	923
Goochland CDP	321	283	25	3	7	0	0	3	4	281
District 4	1,711	1,461	203	2	12	1	17	15	39	1,438
District 5	1,865	1,686	136	4	23	0	6	10	13	1,680
Grayson County	6,846	6,573	141	13	5	2	67	45	119	6,529
Elk Creek district	1,816	1,698	65	5	1	0	30	17	48	1,685
Independence town	442	388	37	2	0	0	7	8	15	384
Old Town district	1,759	1,696	36	4	2	2	15	4	28	1,684
Providence district	1,769	1,713	24	1	2	0	15	14	25	1,703
Fries town	255	251	2	1	0	0	0	1	2	249
Wilson Creek district	1,502	1,466	16	3	0	0	7	10	18	1,457
Troutdale town	78	75	0	0	0	0	2	1	3	74
Greene County	6,780	6,169	405	17	64	1	73	51	162	6,087
Monroe district	2,076	1,957	76	4	5	1	20	13	32	1,947
Twin Lakes CDP	530	466	42	1	3	0	12	6	18	460
Ruckersville district	2,455	2,161	172	6	51	0	41	24	97	2,108
Ruckersville CDP (part)	367	326	26	2	3	0	6	4	16	318
Stanardsville district	2,249	2,051	157	7	8	0	12	14	33	2,032
Ruckersville CDP (part)	94	82	8	2	1	0	1	0	3	80
Stanardsville town	156	132	21	0	0	0	3	0	2	132
Greensville County	3,566	1,575	1,945	10	8	0	11	17	26	1,564
District 1	1,034	374	649	2	1	0	3	5	8	371
District 2	799	383	407	1	0	0	4	4	6	381
District 3	851	372	469	1	5	0	1	3	3	370
District 4	882	446	420	6	2	0	3	5	9	442
Jarratt town (part)	205	117	82	3	0	0	1	2	1	117
Halifax County	15,085	9,531	5,281	50	42	2	78	101	163	9,470
District 1	1,948	1,301	627	4	4	1	5	6	12	1,295
Nathalie CDP (part)	30	16	13	1	0	0	0	0	0	16
District 2	1,926	1,272	619	11	3	0	10	11	15	1,268
Clover CDP	178	93	83	1	0	0	0	1	1	92
Nathalie CDP (part)	41	17	23	0	0	0	1	0	1	17
District 3	1,937	1,032	876	5	1	1	7	15	15	1,029
Mountain Road CDP (part)	173	61	111	0	0	0	1	0	1	61
South Boston town (part)	226	66	155	1	0	0	2	2	2	66
District 4	1,615	677	905	3	5	0	6	19	16	674
Halifax town (part)	426	267	147	2	3	0	1	6	2	267
Mountain Road CDP (part)	285	121	162	0	0	0	0	2	1	121
South Boston town (part)	310	8	298	1	0	0	1	2	1	8
District 5	1,912	1,449	436	4	6	0	3	14	24	1,432
Clarksville town (part)	0	0	0	0	0	0	0	0	0	0
Halifax town (part)	98	88	9	1	0	0	0	0	2	86
Riverdale CDP (part)	53	46	7	0	0	0	0	0	1	46
Scottsburg town	52	47	5	0	0	0	0	0	2	45
South Boston town (part)	553	362	183	1	1	0	1	5	7	357
District 6	1,863	1,134	691	7	3	0	13	15	26	1,123
Cluster Springs CDP (part)	110	105	4	0	0	0	0	1	0	105
Riverdale CDP (part)	141	67	66	3	0	0	5	0	8	64
South Boston town (part)	194	85	102	1	3	0	1	2	4	84
District 7	2,064	1,639	372	15	10	0	18	10	30	1,630
Cluster Springs CDP (part)	232	168	59	1	2	0	1	1	2	168
Riverdale CDP (part)	227	194	30	1	0	0	0	2	2	193
South Boston town (part)	248	182	51	1	2	0	11	1	14	180
Virgilina town	68	60	6	1	0	0	1	0	1	60
District 8	1,820	1,027	755	1	10	0	16	11	25	1,019
South Boston town (part)	1,820	1,027	755	1	10	0	16	11	25	1,019
Hanover County	36,589	32,332	3,298	120	369	11	175	284	493	32,044
Ashland district	4,797	3,912	714	18	53	1	49	50	109	3,857
Ashland town	2,670	2,008	557	9	22	1	41	32	82	1,972
Beaverdam district	4,619	4,108	416	12	15	1	21	46	42	4,086
Hanover CDP	106	90	14	0	1	0	1	0	1	90
Chickahominy district	5,163	4,790	256	13	74	3	11	16	48	4,759

Table 13.

Occupied Housing Units (Households) by Race and Hispanic or Latino Origin of Householder: 2010—Con.

[For information on confidentiality protection, nonsampling error, and definitions, see Selected Appendixes at <www.census.gov/prod/cen2010/cph-1-a.pdf>]

State County County Subdivision Place	Total occupied housing units	Race of householder								
		One race						Two or More Races	Householder Hispanic or Latino (of any race)	Householder White alone, not Hispanic or Latino
		White	Black or African American	American Indian and Alaska Native	Asian	Native Hawaiian and Other Pacific Islander	Some Other Race			
Hanover County—Con.										
Chickahominy district—Con.										
Mechanicsville CDP (part)	1,865	1,741	93	5	19	1	4	2	12	1,734
Cold Harbor district	5,553	5,031	383	21	49	1	19	49	66	4,993
Mechanicsville CDP (part)	2,768	2,455	229	10	37	0	11	26	39	2,429
Henry district	5,381	4,782	445	23	69	4	25	33	68	4,742
Mechanicsville CDP (part)	3,307	2,891	298	17	58	3	14	26	49	2,860
Mechanicsville district	5,772	5,137	475	20	55	1	32	52	108	5,067
Mechanicsville CDP (part)	5,772	5,137	475	20	55	1	32	52	108	5,067
South Anna district	5,304	4,572	609	13	54	0	18	38	52	4,540
Henrico County	124,601	78,885	35,442	408	6,402	31	1,649	1,784	4,236	76,819
Brookland district	25,370	18,082	4,752	83	1,387	10	660	396	1,447	17,441
Dumbarton CDP	3,560	1,921	1,163	15	158	3	217	83	405	1,773
Glen Allen CDP (part)	2,612	2,145	368	6	57	0	12	24	43	2,120
Lakeside CDP (part)	3,575	2,967	369	13	82	1	95	48	209	2,867
Laurel CDP (part)	5,732	3,407	1,701	22	298	3	204	97	440	3,223
Fairfield district	24,365	8,446	14,728	70	459	7	282	373	638	8,220
Chamberlayne CDP	2,241	941	1,214	4	43	0	13	26	44	921
East Highland Park CDP	5,834	833	4,822	22	33	2	33	89	106	804
Glen Allen CDP (part)	3,401	1,952	1,133	10	205	1	46	54	105	1,906
Highland Springs CDP (part)	383	23	357	0	0	0	1	2	7	20
Lakeside CDP (part)	1,647	1,201	379	4	16	1	18	28	47	1,176
Laurel CDP (part)	1,126	825	232	3	38	1	14	13	35	803
Three Chopt district	28,591	21,513	2,695	64	3,565	5	283	466	936	20,945
Innsbrook CDP	3,168	2,103	415	8	558	0	28	56	92	2,050
Short Pump CDP (part)	8,822	6,738	617	14	1,264	2	39	148	222	6,576
Tuckahoe CDP (part)	2,724	2,410	160	5	91	2	23	33	96	2,345
Wyndham CDP	3,162	2,617	118	4	395	0	3	25	38	2,584
Tuckahoe district	22,977	19,622	1,940	42	835	1	284	253	831	19,125
Short Pump CDP (part)	395	322	36	0	30	0	3	4	11	313
Tuckahoe CDP (part)	15,772	13,237	1,572	31	496	0	252	184	688	12,841
Varina district	23,298	11,222	11,327	149	156	8	140	296	384	11,088
Highland Springs CDP (part)	5,725	2,144	3,405	33	26	2	43	72	87	2,119
Montrose CDP	3,355	1,075	2,147	18	34	0	26	55	70	1,056
Sandston CDP	3,112	2,005	963	30	33	2	39	40	92	1,973
Henry County	23,151	17,492	4,939	35	76	3	419	187	643	17,309
Blackberry district	3,702	3,139	427	5	3	2	82	44	110	3,121
Bassett CDP (part)	191	137	41	0	0	0	10	3	13	135
Collinsville district	4,164	3,217	770	8	20	0	120	29	180	3,169
Collinsville CDP (part)	2,946	2,395	392	6	17	0	116	20	159	2,359
Fieldale CDP (part)	28	25	3	0	0	0	0	0	1	24
Villa Heights CDP	292	225	63	0	1	0	2	1	7	220
Horsepasture district	3,621	2,477	1,095	4	2	0	14	29	26	2,470
Fieldale CDP (part)	362	339	17	0	1	0	2	3	2	339
Horse Pasture CDP (part)	780	568	199	0	1	0	4	8	5	567
Iriswood district	3,907	2,328	1,440	6	16	1	86	30	143	2,277
Chatmoss CDP	721	558	144	1	5	0	10	3	17	552
Laurel Park CDP	310	111	192	0	3	0	2	2	5	109
Sandy Level CDP	221	84	132	0	0	0	1	4	1	84
Reed Creek district	3,740	3,123	519	7	13	0	63	15	83	3,103
Bassett CDP (part)	299	216	74	0	0	0	7	2	10	213
Collinsville CDP (part)	375	321	34	1	2	0	13	4	18	318
Oak Level CDP	393	363	29	1	0	0	0	0	1	362
Stanleytown CDP	614	565	22	0	4	0	21	2	25	560
Ridgeway district	4,017	3,208	688	5	22	0	54	40	101	3,169
Horse Pasture CDP (part)	151	92	59	0	0	0	0	0	0	92
Ridgeway town	316	251	49	1	5	0	6	4	9	248
Highland County	1,081	1,069	2	4	0	0	3	3	7	1,066
Blue Grass district	252	249	1	0	0	0	0	2	0	249
Monterey district	507	500	0	3	0	0	3	1	5	499
Monterey town	79	78	0	1	0	0	0	0	1	78
Stonewall district	322	320	1	1	0	0	0	0	2	318
Isle of Wight County	13,718	10,019	3,391	40	79	6	52	131	162	9,934
Carrsville district	2,386	1,816	522	7	10	1	4	26	20	1,805
Camptown CDP	323	121	195	0	0	0	3	4	8	118
Carrsville CDP	150	118	30	0	0	0	1	1	3	117
Hardy district	2,512	1,324	1,155	7	3	0	9	14	16	1,318
Rushmere CDP	413	172	234	0	0	0	4	3	2	171
Smithfield town (part)	414	88	322	1	0	0	1	2	3	88
Newport district	3,242	2,606	543	9	37	1	15	31	49	2,578
Benns Church CDP (part)	145	82	58	0	1	0	1	3	2	81
Carrollton CDP	1,776	1,359	349	7	30	1	12	18	37	1,341
Smithfield district	2,995	2,315	596	10	20	4	9	41	45	2,288
Smithfield town (part)	2,724	2,061	584	10	17	4	7	41	38	2,038
Windsor district	2,583	1,958	575	7	9	0	15	19	32	1,945

Table 13.

Occupied Housing Units (Households) by Race and Hispanic or Latino Origin of Householder: 2010—Con.

[For information on confidentiality protection, nonsampling error, and definitions, see Selected Appendixes at <www.census.gov/prod/cen2010/cph-1-a.pdf>]

State County County Subdivision Place	Total occupied housing units	Race of householder								
		One race						Two or More Races	House-holder Hispanic or Latino (of any race)	House-holder White alone, not Hispanic or Latino
		White	Black or African American	American Indian and Alaska Native	Asian	Native Hawaiian and Other Pacific Islander	Some Other Race			
Isle of Wight County—Con.										
Windsor district—Con.										
Benns Church CDP (part)	202	128	61	1	2	0	6	4	9	126
Windsor town	1,015	777	217	3	4	0	6	8	13	772
James City County	26,860	22,526	3,218	80	457	15	227	337	810	22,010
Berkeley district	5,828	5,080	495	9	123	3	51	67	206	4,944
Jamestown district	4,249	3,806	269	12	73	2	27	60	100	3,739
Powhatan district	6,911	5,652	980	16	138	6	36	83	198	5,509
Roberts district	4,113	3,178	711	13	71	2	75	63	168	3,096
Stonehouse district	5,759	4,810	763	30	52	2	38	64	138	4,722
King and Queen County	2,882	1,977	812	48	7	0	12	26	39	1,953
Buena Vista district	558	394	146	5	3	0	2	8	8	389
Newtown district	568	267	273	19	1	0	3	5	3	266
St. Stephens Church district	611	486	106	11	1	0	1	6	10	479
Shanghai district	601	486	101	6	1	0	4	3	13	477
Stevensville district	544	344	186	7	1	0	2	4	5	342
King and Queen Court House CDP	40	26	14	0	0	0	0	0	0	26
King George County	8,376	6,603	1,489	40	68	3	36	137	185	6,492
Dahlgren district	1,714	1,233	400	11	19	0	13	38	42	1,214
Dahlgren CDP	1,004	662	287	9	10	0	10	26	25	655
Dahlgren Center CDP	129	97	17	0	6	0	2	7	9	92
James Madison district	2,226	1,824	316	13	22	1	8	42	49	1,793
King George CDP (part)	713	576	100	5	9	0	1	22	15	566
Passapatanzy CDP	419	340	65	1	2	0	4	7	11	334
James Monroe district	2,601	2,195	335	7	15	1	12	36	65	2,152
Fairview Beach CDP	178	172	2	1	0	0	1	2	2	172
King George CDP (part)	601	500	80	1	3	0	4	13	18	489
Shiloh district	1,835	1,351	438	9	12	1	3	21	29	1,333
King George CDP (part)	225	115	100	2	0	0	1	7	7	112
King William County	5,979	4,698	1,042	111	30	1	22	75	70	4,656
Acquinton district	2,673	2,208	374	34	12	1	9	35	25	2,195
Central Garage CDP	499	443	36	7	2	1	2	8	3	442
King William CDP (part)	87	54	28	2	0	0	0	3	1	53
Mangohick district	1,220	942	260	7	2	0	2	7	8	935
West Point district	2,086	1,548	408	70	16	0	11	33	37	1,526
King William CDP (part)	12	9	0	0	0	0	0	3	0	9
West Point town	1,257	1,024	191	6	14	0	9	13	28	1,006
Lancaster County	5,265	3,917	1,285	13	17	0	9	24	34	3,900
District 1	1,114	884	214	4	2	0	2	8	15	877
District 2	872	414	445	3	5	0	0	5	3	411
District 3	1,105	998	93	3	3	0	1	7	9	992
Kilmarnock town (part)	223	206	15	0	0	0	0	2	2	204
White Stone town	159	139	15	0	2	0	1	2	3	139
District 4	1,102	602	485	2	7	0	4	2	5	601
Kilmarnock town (part)	457	279	171	0	5	0	1	1	2	278
District 5	1,072	1,019	48	1	0	0	2	2	2	1,019
Irvington town	215	212	2	0	0	0	1	0	1	212
Lee County	10,159	10,010	40	20	14	1	15	59	43	9,984
District 1	2,035	2,014	2	4	0	0	4	11	9	2,011
Ewing CDP	189	189	0	0	0	0	0	0	0	189
Rose Hill CDP	335	330	0	1	0	0	1	3	3	328
District 2	2,269	2,239	3	7	1	1	7	11	13	2,232
Jonesville town	541	532	1	2	0	0	0	6	1	531
District 3	2,463	2,410	28	4	6	0	1	14	10	2,402
Pennington Gap town (part)	635	605	24	1	1	0	1	3	7	599
District 4	1,919	1,896	1	3	6	0	2	11	8	1,890
Dryden CDP	450	444	0	0	3	0	0	3	2	442
District 5	1,473	1,451	6	2	1	0	1	12	3	1,449
Keokee CDP	163	162	0	0	0	0	0	1	0	162
Pennington Gap town (part)	192	187	2	0	0	0	1	2	1	187
St. Charles town	51	51	0	0	0	0	0	0	0	51
Loudoun County	104,583	77,196	8,229	230	12,939	60	3,415	2,514	9,133	72,267
Blue Ridge district	10,583	9,602	568	17	192	5	92	107	365	9,348
Hamilton town	217	209	7	0	0	0	0	1	5	204
Hillsboro town	32	29	1	0	1	0	0	1	0	29
Middleburg town	350	276	65	0	3	0	2	4	14	264
Purcellville town	2,410	2,110	168	4	62	0	32	34	110	2,043
Round Hill town	202	191	6	0	1	0	2	2	4	189
Broad Run district	18,591	13,661	1,645	40	2,338	11	409	487	1,396	12,801
Ashburn CDP (part)	11,091	8,294	926	22	1,299	8	253	289	876	7,749
Belmont CDP	1,824	1,327	114	5	326	0	12	40	68	1,277
Dulles Town Center CDP (part)	0	0	0	0	0	0	0	0	0	0

Table 13.

Occupied Housing Units (Households) by Race and Hispanic or Latino Origin of Householder: 2010—Con.

[For information on confidentiality protection, nonsampling error, and definitions, see Selected Appendixes at <www.census.gov/prod/cen2010/cph-1-a.pdf>]

State County County Subdivision Place	Total occupied housing units	Race of householder								
		One race						Two or More Races	House-holder Hispanic or Latino (of any race)	House-holder White alone, not Hispanic or Latino
		White	Black or African American	American Indian and Alaska Native	Asian	Native Hawaiian and Other Pacific Islander	Some Other Race			
Loudoun County—Con.										
Broad Run district—Con.										
Lansdowne CDP (part)	3,977	2,958	377	10	481	1	53	97	227	2,809
University Center CDP	1,622	1,017	226	3	224	2	90	60	220	905
Catoctin district	14,522	12,121	930	31	921	8	240	271	862	11,569
Lansdowne CDP (part)	193	146	17	0	26	0	2	2	7	140
Leesburg town (part)	5,324	4,027	515	12	461	2	169	138	501	3,744
Lovettsville town	566	516	27	3	5	1	6	8	28	494
Dulles district	25,459	16,392	2,017	46	5,925	17	406	656	1,499	15,435
Arcola CDP	73	43	3	0	20	0	6	1	9	40
Ashburn CDP (part)	4,196	3,056	372	7	592	0	80	89	304	2,853
Brambleton CDP	3,100	2,007	240	6	718	4	37	88	144	1,910
Broadlands CDP	3,760	2,779	254	7	581	2	49	88	195	2,651
Loudoun Valley Estates CDP	1,004	320	51	1	599	0	7	26	26	304
Moorefield Station CDP	31	16	3	0	12	0	0	0	1	15
Oak Grove CDP	525	193	72	1	219	1	25	14	60	163
South Riding CDP	7,414	4,660	507	10	1,910	7	122	198	443	4,376
Sterling CDP (part)	0	0	0	0	0	0	0	0	0	0
Stone Ridge CDP	2,367	1,435	254	7	571	0	23	77	153	1,331
Leesburg district	9,117	7,042	906	30	342	3	575	219	1,253	6,486
Leesburg town (part)	9,117	7,042	906	30	342	3	575	219	1,253	6,486
Potomac district	10,051	7,203	895	15	1,289	7	359	283	1,058	6,586
Cascades CDP (part)	2,967	2,193	208	6	402	3	59	96	206	2,068
Countryside CDP	3,593	2,792	275	5	308	3	122	88	377	2,573
Dulles Town Center CDP (part)	1,732	1,002	237	1	327	1	116	48	283	846
Sterling CDP (part)	1,448	929	168	3	244	0	61	43	177	824
Sterling district	7,726	4,901	698	31	892	5	936	263	1,782	4,212
Cascades CDP (part)	3	0	2	0	0	0	1	0	1	0
Sterling CDP (part)	7,723	4,901	696	31	892	5	935	263	1,781	4,212
Sugarland Run district	8,534	6,274	570	20	1,040	4	398	228	918	5,830
Cascades CDP (part)	1,386	1,171	62	1	105	2	13	32	63	1,127
Lowes Island CDP	3,554	2,786	181	5	476	1	20	85	159	2,659
Sugarland Run CDP	3,594	2,317	327	14	459	1	365	111	696	2,044
Louisa County	12,944	10,385	2,277	47	48	6	44	137	181	10,280
Cuckoo district	1,780	1,411	323	10	6	1	2	27	20	1,399
Green Spring district	2,361	1,961	346	4	9	1	17	23	49	1,934
Gordonsville town (part)	0	0	0	0	0	0	0	0	0	0
Jackson district	1,925	1,712	173	8	8	1	2	21	19	1,699
Louisa district	1,676	1,290	339	4	9	0	11	23	38	1,274
Blue Ridge Shores CDP	332	316	10	1	1	0	0	4	7	310
Louisa town	642	432	184	2	5	0	10	9	26	424
Mineral district	1,762	1,459	267	9	5	1	4	17	21	1,441
Mineral town	173	157	10	2	1	0	1	2	5	153
Mountain Road district	1,781	1,498	259	6	3	2	1	12	16	1,488
Patrick Henry district	1,659	1,054	570	6	8	0	7	14	18	1,045
Lunenburg County	4,957	3,190	1,643	10	5	2	62	45	98	3,163
Beaver Creek district	794	527	253	2	1	1	9	1	10	525
Browns Store district	557	403	139	0	0	0	9	6	15	400
Kenbridge town (part)	271	214	45	0	0	0	8	4	13	211
Hounds Creek district	762	355	366	1	1	1	31	7	43	347
Kenbridge town (part)	234	80	139	0	1	0	13	1	18	75
Loves Mill district	639	310	314	1	1	0	5	8	8	310
Lunenburg CDP (part)	46	35	11	0	0	0	0	0	0	35
Meherrin River district	967	618	335	3	0	0	2	9	11	609
Lunenburg CDP (part)	9	5	4	0	0	0	0	0	0	5
Victoria town (part)	319	164	151	0	0	0	1	3	3	162
Plymouth district	471	390	69	1	1	0	0	10	1	389
Victoria town (part)	424	361	55	0	1	0	0	7	1	360
Rehoboth district	767	587	167	2	1	0	6	4	10	583
Lunenburg CDP (part)	9	9	0	0	0	0	0	0	0	9
Madison County	5,083	4,478	503	14	20	2	11	55	51	4,442
Locust Dale district	1,948	1,660	252	3	10	2	5	16	26	1,641
Rapidan district	1,457	1,283	139	9	7	0	2	17	11	1,276
Madison town	87	68	16	2	0	0	0	1	0	68
Robertson district	1,678	1,535	112	2	3	0	4	22	14	1,525
Brightwood CDP	377	352	18	1	1	0	1	4	3	351
Mathews County	3,858	3,453	343	8	6	0	4	44	24	3,435
Chesapeake district	905	840	55	2	1	0	1	6	7	834
Mathews CDP (part)	30	28	0	0	0	0	0	2	0	28
Piankatank district	1,582	1,416	141	2	2	0	0	21	9	1,408
Gwynn CDP	286	278	2	0	1	0	0	5	2	276
Westville district	1,371	1,197	147	4	3	0	3	17	8	1,193
Mathews CDP (part)	202	176	23	1	0	0	0	2	2	174

Table 13.

Occupied Housing Units (Households) by Race and Hispanic or Latino Origin of Householder: 2010—Con.

[For information on confidentiality protection, nonsampling error, and definitions, see Selected Appendixes at <www.census.gov/prod/cen2010/cph-1-a.pdf>]

State County County Subdivision Place	Total occupied housing units	Race of householder							Householder Hispanic or Latino (of any race)	Householder White alone, not Hispanic or Latino
		One race						Two or More Races		
		White	Black or African American	American Indian and Alaska Native	Asian	Native Hawaiian and Other Pacific Islander	Some Other Race			
Mecklenburg County	13,495	8,588	4,612	33	71	5	70	116	218	8,479
District 1	1,529	806	694	2	3	1	9	14	19	801
Clarksville town (part)	175	84	86	0	1	0	1	3	1	84
District 2	1,001	415	575	2	3	0	1	5	3	413
Boydton town	135	108	26	0	1	0	0	0	0	108
Chase City town (part)	296	68	221	1	2	0	0	4	0	68
Fairview CDP (part)	0	0	0	0	0	0	0	0	0	0
Thynedale CDP (part)	22	1	21	0	0	0	0	0	0	1
District 3	1,752	1,331	378	5	9	0	10	19	52	1,295
Bracey CDP (part)	338	290	38	2	5	0	0	3	3	287
Brodnax town (part)	19	15	4	0	0	0	0	0	0	15
La Crosse town	244	154	80	0	1	0	8	1	35	129
South Hill town (part)	4	4	0	0	0	0	0	0	0	4
District 4	1,538	622	883	3	5	0	13	12	39	600
South Hill town (part)	503	169	320	1	2	0	6	5	17	160
District 5	1,554	1,013	483	3	33	1	11	10	20	1,009
South Hill town (part)	1,481	970	456	3	32	1	9	10	18	966
District 6	1,743	1,262	438	3	4	2	15	19	40	1,244
Baskerville CDP	55	41	14	0	0	0	0	0	0	41
Bracey CDP (part)	393	349	33	2	2	1	1	5	10	340
Union Level CDP	74	56	16	0	0	0	1	1	2	55
District 7	1,313	850	439	4	4	0	1	15	12	844
Chase City town (part)	734	464	254	3	3	0	1	9	10	460
District 8	1,534	979	533	3	6	0	5	8	17	974
Fairview CDP (part)	52	12	38	0	2	0	0	0	1	12
Thynedale CDP (part)	53	3	50	0	0	0	0	0	1	3
District 9	1,531	1,310	189	8	4	1	5	14	16	1,299
Clarksville town (part)	406	338	65	0	1	0	1	1	2	336
Middlesex County	4,708	3,840	782	8	8	2	14	54	45	3,818
Jamaica district	922	570	330	5	0	0	3	14	9	567
Pine Top district	2,115	1,964	117	2	5	1	6	20	22	1,953
Deltaville CDP	559	534	15	1	2	0	2	5	7	529
Saluda district	1,671	1,306	335	1	3	1	5	20	14	1,298
Saluda CDP	206	159	39	0	1	0	1	6	2	159
Urbanna town	238	222	13	0	1	0	0	2	0	222
Montgomery County	35,767	31,945	1,422	66	1,660	11	184	479	701	31,493
District A-01	5,408	4,694	244	11	329	0	44	86	132	4,614
Blacksburg town (part)	4,120	3,484	219	9	287	0	41	80	125	3,409
District B-01	6,413	5,896	336	12	72	2	28	67	102	5,834
Belview CDP (part)	287	269	13	1	0	0	1	3	4	266
Blacksburg town (part)	25	23	1	0	0	0	1	0	1	23
Christiansburg town (part)	4,841	4,389	303	8	66	2	21	52	81	4,339
District C-01	5,171	4,905	171	9	26	2	19	39	72	4,859
Christiansburg town (part)	2,387	2,220	114	5	23	1	5	19	31	2,196
Elliston CDP	345	312	22	0	0	0	11	0	23	300
Lafayette CDP	194	191	1	0	0	0	1	1	3	189
Shawsville CDP	550	525	19	1	0	0	1	4	5	522
District D-01	5,527	5,304	146	6	18	1	16	36	56	5,270
Christiansburg town (part)	1,632	1,493	98	3	10	1	10	17	21	1,486
Plum Creek CDP	627	605	9	1	4	0	4	4	8	602
Riner CDP	317	305	7	1	0	0	0	4	3	302
District E-01	3,217	2,996	115	9	46	0	22	29	59	2,962
Belview CDP (part)	73	73	0	0	0	0	0	0	0	73
Blacksburg town (part)	578	527	19	0	18	0	4	10	12	520
Christiansburg town (part)	13	12	0	0	0	0	0	1	0	12
Merrimac CDP	1,028	935	51	2	16	0	13	11	32	919
Prices Fork CDP (part)	445	412	16	1	10	0	2	4	6	408
District F-01	5,021	3,923	201	9	744	2	30	112	149	3,822
Blacksburg town (part)	4,812	3,726	199	8	738	2	27	112	144	3,627
Prices Fork CDP (part)	2	2	0	0	0	0	0	0	0	2
District G-01	5,010	4,227	209	10	425	4	25	110	131	4,132
Blacksburg town (part)	4,920	4,146	204	10	422	4	25	109	130	4,052
Nelson County	6,396	5,431	837	20	10	0	45	53	109	5,372
Central district	1,454	1,333	101	3	2	0	9	6	23	1,318
Nellysford CDP (part)	499	483	9	1	2	0	1	3	3	480
Wintergreen CDP (part)	75	71	4	0	0	0	0	0	0	71
East district	1,184	1,027	129	5	4	0	8	11	19	1,016
Lovingston CDP	231	178	45	2	1	0	2	3	3	177
Schuyler CDP	126	119	3	1	0	0	2	1	0	119
North district	1,251	1,132	97	3	1	0	7	11	19	1,121
Nellysford CDP (part)	37	33	4	0	0	0	0	0	0	33
South district	1,349	998	325	5	1	0	6	14	12	994
Arrington CDP	266	177	82	0	0	0	3	4	5	176
Shipman CDP	226	165	60	0	0	0	0	1	1	164
West district	1,158	941	185	4	2	0	15	11	36	923

Table 13.

Occupied Housing Units (Households) by Race and Hispanic or Latino Origin of Householder: 2010—Con.

[For information on confidentiality protection, nonsampling error, and definitions, see Selected Appendixes at <www.census.gov/prod/cen2010/cph-1-a.pdf>]

State County County Subdivision Place	Total occupied housing units	Race of householder								
		One race						Two or More Races	House-holder Hispanic or Latino (of any race)	House-holder White alone, not Hispanic or Latino
		White	Black or African American	American Indian and Alaska Native	Asian	Native Hawaiian and Other Pacific Islander	Some Other Race			
New Kent County	6,813	5,751	821	79	45	2	19	96	82	5,690
District 1	1,284	1,128	114	18	4	0	6	14	11	1,121
District 2	1,276	1,133	107	10	15	0	2	9	18	1,118
District 3	1,121	751	336	8	6	1	1	18	10	742
New Kent CDP (part)	25	17	7	0	0	0	0	1	0	17
District 4	1,170	1,066	54	15	9	1	1	24	10	1,058
District 5	1,962	1,673	210	28	11	0	9	31	33	1,651
New Kent CDP (part)	58	51	4	0	0	0	0	3	1	50
Northampton County	5,323	3,210	1,934	13	23	3	98	42	211	3,113
District 1	935	504	406	2	4	1	10	8	29	487
Cheriton town (part)	25	3	22	0	0	0	0	0	0	3
District 2	740	519	201	3	3	1	8	5	26	504
Cape Charles town	516	346	156	2	3	1	5	3	19	335
Cheriton town (part)	179	137	38	1	0	0	2	1	6	133
District 3	793	388	382	2	1	0	15	5	26	379
Nassawadox town (part)	22	18	3	0	0	0	0	1	0	18
District 4	1,024	739	214	3	5	0	48	15	71	720
Cheriton town (part)	7	7	0	0	0	0	0	0	0	7
Eastville town	69	59	6	0	1	0	1	2	2	58
District 5	1,053	730	295	2	8	0	13	5	30	714
Belle Haven town (part)	39	36	2	0	0	0	1	0	2	35
Exmore town (part)	595	356	226	1	5	0	2	5	11	347
District 6	778	330	436	1	2	1	4	4	29	309
Exmore town (part)	87	34	51	1	1	0	0	0	7	30
Nassawadox town (part)	166	83	80	0	0	0	2	1	3	81
Northumberland County	5,540	4,203	1,223	10	12	1	45	46	97	4,159
District 1	1,114	857	215	1	1	0	28	12	53	835
District 2	1,095	867	213	2	1	0	5	7	9	863
Heathsville CDP (part)	35	26	8	0	0	0	1	0	1	26
District 3	974	420	536	1	4	0	3	10	10	415
Heathsville CDP (part)	32	32	0	0	0	0	0	0	0	32
Kilmarnock town (part)	0	0	0	0	0	0	0	0	0	0
District 4	1,272	1,133	120	1	3	0	2	13	11	1,125
Kilmarnock town (part)	25	19	6	0	0	0	0	0	0	19
District 5	1,085	926	139	5	3	1	7	4	14	921
Nottoway County	5,706	3,511	2,040	22	16	0	73	44	134	3,475
District 1	1,132	792	316	2	3	0	15	4	22	787
Burkeville town	179	115	60	1	1	0	1	1	3	113
Nottoway Court House CDP (part)	15	14	1	0	0	0	0	0	0	14
District 2	1,285	927	314	9	0	0	19	16	37	918
Crewe town	913	639	237	8	0	0	19	10	34	631
District 3	853	443	401	2	0	0	1	6	6	442
District 4	1,202	569	594	6	6	0	22	5	38	562
Blackstone town (part)	415	93	310	0	1	0	9	2	13	92
Nottoway Court House CDP (part)	18	7	11	0	0	0	0	0	0	7
District 5	1,234	780	415	3	7	0	16	13	31	766
Blackstone town (part)	1,035	629	371	3	5	0	14	13	28	616
Orange County	12,895	10,992	1,555	35	63	6	101	143	285	10,832
District 1	2,057	1,721	287	0	4	0	25	20	48	1,701
Gordonsville town (part)	632	474	139	0	1	0	10	8	18	469
District 2	2,150	1,779	328	6	5	0	12	20	35	1,761
District 3	2,318	1,847	414	7	8	2	20	20	45	1,830
Orange town	1,779	1,379	358	4	4	1	18	15	38	1,364
District 4	3,258	2,770	376	12	21	2	27	50	84	2,722
District 5	3,112	2,875	150	10	25	2	17	33	73	2,818
Lake of the Woods CDP	3,012	2,784	147	9	25	2	14	31	70	2,729
Page County	9,746	9,421	178	18	26	3	30	70	85	9,380
District 1, West Luray	1,999	1,863	94	6	10	1	6	19	17	1,855
Luray town (part)	880	786	73	2	6	0	5	8	15	779
District 2, East Luray	1,951	1,895	24	2	5	1	9	15	29	1,879
Luray town (part)	1,165	1,119	21	2	4	1	8	10	25	1,106
District 3, Marksville	2,049	2,012	12	4	2	0	9	10	16	2,006
Luray town (part)	10	10	0	0	0	0	0	0	1	9
Stanley town (part)	503	495	0	2	1	0	4	1	6	493
District 4, Newport	1,726	1,668	31	1	6	0	3	17	12	1,662
Stanley town (part)	192	190	1	0	0	0	0	1	1	189
District 5, Shenandoah	2,021	1,983	17	5	3	1	3	9	11	1,978
Shenandoah town	968	943	10	4	2	0	2	7	8	940
Patrick County	8,081	7,481	446	24	10	0	71	49	116	7,443
Blue Ridge district	1,602	1,516	54	5	5	0	15	7	30	1,504
Stuart town (part)	536	478	40	1	4	0	9	4	13	476
Dan River district	1,666	1,553	79	3	2	0	17	12	27	1,546
Mayo River district	1,662	1,508	134	4	0	0	6	10	7	1,506

Table 13.

Occupied Housing Units (Households) by Race and Hispanic or Latino Origin of Householder: 2010—Con.

[For information on confidentiality protection, nonsampling error, and definitions, see Selected Appendixes at <www.census.gov/prod/cen2010/cph-1-a.pdf>]

State County County Subdivision Place	Total occupied housing units	Race of householder								
		One race						Two or More Races	House-holder Hispanic or Latino (of any race)	House-holder White alone, not Hispanic or Latino
		White	Black or African American	American Indian and Alaska Native	Asian	Native Hawaiian and Other Pacific Islander	Some Other Race			
Patrick County—Con.										
Mayo River district—Con.										
Patrick Springs CDP (part)	165	156	5	0	0	0	2	2	3	155
Peters Creek district	1,559	1,409	124	5	0	0	13	8	20	1,404
Patrick Springs CDP (part)	636	565	58	1	0	0	8	4	12	563
Stuart town (part)	10	10	0	0	0	0	0	0	0	10
Smith River district	1,592	1,495	55	7	3	0	20	12	32	1,483
Patrick Springs CDP (part)	8	8	0	0	0	0	0	0	0	8
Stuart town (part)	83	65	14	1	0	0	1	2	1	65
Pittsylvania County	26,183	20,220	5,568	62	53	2	141	137	346	20,058
Banister district	3,218	1,484	1,678	12	8	0	16	20	43	1,471
Blairs CDP (part)	9	5	4	0	0	0	0	0	0	5
Chatham town (part)	56	27	28	0	1	0	0	0	0	27
Gretna town (part)	201	54	143	2	1	0	0	1	1	53
Callands-Gretna district	3,777	3,118	609	10	6	0	16	18	40	3,100
Gretna town (part)	399	345	51	0	1	0	1	1	3	343
Chatham-Blairs district	3,726	3,256	395	7	22	0	24	22	57	3,228
Blairs CDP (part)	262	198	60	0	2	0	1	1	2	198
Chatham town (part)	456	368	73	1	1	0	10	3	14	364
Mount Hermon CDP (part)	1,012	939	45	2	16	0	3	7	14	929
Dan River district	3,868	3,099	716	7	9	0	17	20	30	3,089
Staunton River district	3,838	3,065	738	10	0	0	5	20	23	3,051
Hurt town	576	497	77	0	0	0	0	2	3	495
Motley CDP	430	326	102	1	0	0	0	1	1	326
Tunstall district	4,018	2,997	960	10	3	0	28	20	83	2,947
Westover district	3,738	3,201	472	6	5	2	35	17	70	3,172
Blairs CDP (part)	107	81	22	0	0	0	2	2	3	80
Mount Hermon CDP (part)	575	489	78	1	2	0	2	3	7	485
Powhatan County	9,494	8,421	905	35	32	4	32	65	100	8,363
District 1	2,313	2,170	107	11	7	1	4	13	25	2,151
District 2	1,982	1,831	117	3	8	0	13	10	30	1,814
District 3	1,685	1,504	146	7	9	1	5	13	15	1,498
District 4	2,355	2,127	191	8	4	0	8	17	22	2,117
District 5	1,159	789	344	6	4	2	2	12	8	783
Prince Edward County	7,916	4,991	2,718	23	63	0	38	83	116	4,937
District 101	1,437	1,017	345	6	35	0	12	22	30	1,002
Farmville town (part)	1,001	708	249	5	16	0	7	16	17	701
District 201	1,096	666	407	4	6	0	5	8	11	661
District 301	1,138	617	489	6	0	0	7	19	11	614
District 401	799	536	251	1	4	0	4	3	18	528
Hampden-Sydney CDP	172	124	45	0	2	0	1	0	2	123
District 501	1,127	803	305	4	1	0	1	13	12	795
Farmville town (part)	71	27	43	0	0	0	0	1	0	27
Pamplin City town (part)	12	8	4	0	0	0	0	0	0	8
District 601	1,008	465	529	0	3	0	4	7	11	461
District 701	755	673	64	0	14	0	3	1	12	664
Farmville town (part)	749	667	64	0	14	0	3	1	12	658
District 801	556	214	328	2	0	0	2	10	11	212
Farmville town (part)	556	214	328	2	0	0	2	10	11	212
Prince George County	11,451	7,794	3,101	45	160	23	159	169	434	7,598
Blackwater district	1,544	1,201	294	10	7	1	11	20	26	1,189
Prince George CDP (part)	272	208	54	3	1	0	4	2	11	204
Bland district	4,913	3,018	1,552	23	104	18	104	94	270	2,895
Fort Lee CDP (part)	567	252	239	1	11	11	34	19	90	211
Prince George CDP (part)	563	415	119	1	8	0	12	8	22	405
Brandon district	519	428	85	2	0	0	1	3	3	426
Rives district	2,760	1,800	828	8	42	4	36	42	107	1,756
Fort Lee CDP (part)	243	92	117	1	6	2	16	9	41	73
Templeton district	1,715	1,347	342	2	7	0	7	10	28	1,332
Templeton CDP	169	114	49	1	1	0	3	1	5	112
Prince William County	130,785	82,532	27,768	620	8,133	147	7,567	4,018	18,297	74,026
Brentsville district	24,282	18,066	2,704	90	1,871	15	904	632	2,626	16,635
Buckhall CDP	5,100	4,178	430	19	286	3	99	85	336	3,973
Bull Run CDP (part)	289	176	59	0	16	0	22	16	53	153
Gainesville CDP (part)	2,231	1,493	316	10	292	0	53	67	197	1,378
Independent Hill CDP (part)	69	57	2	1	3	0	5	1	9	53
Linton Hall CDP	10,378	7,479	1,304	37	1,008	8	255	287	970	6,887
Loch Lomond CDP (part)	11	6	1	0	1	0	3	0	3	6
Nokesville CDP	488	449	17	3	8	0	5	6	16	439
Yorkshire CDP	2,293	1,490	252	8	162	1	301	79	644	1,206
Coles district	16,186	10,963	3,220	62	833	26	619	463	1,704	10,079
County Center CDP (part)	548	322	144	0	45	0	16	21	49	298
Dale City CDP (part)	6,389	3,378	1,843	35	464	19	423	227	1,045	2,882
Independent Hill CDP (part)	1,310	1,077	141	3	44	2	19	24	83	1,025

Table 13.

Occupied Housing Units (Households) by Race and Hispanic or Latino Origin of Householder: 2010—Con.

[For information on confidentiality protection, nonsampling error, and definitions, see Selected Appendixes at <www.census.gov/prod/cen2010/cph-1-a.pdf>]

State County County Subdivision Place	Total occupied housing units	Race of householder								
		One race						Two or More Races	House-holder Hispanic or Latino (of any race)	House-holder White alone, not Hispanic or Latino
		White	Black or African American	American Indian and Alaska Native	Asian	Native Hawaiian and Other Pacific Islander	Some Other Race			
Prince William County—Con.										
Coles district—Con.										
Lake Ridge CDP (part)	3,082	2,055	689	9	144	2	79	104	254	1,910
Dumfries district	17,485	10,253	5,153	77	780	33	643	546	1,800	9,388
Cherry Hill CDP (part)	2,973	1,089	1,406	11	216	9	123	119	344	932
Dumfries town	1,531	710	554	16	52	2	129	68	289	607
Independent Hill CDP (part)	858	636	170	3	23	0	12	14	60	595
Montclair CDP	6,688	4,854	1,241	29	272	12	118	162	456	4,585
Neabsco CDP (part)	83	33	26	0	10	1	8	5	15	28
Quantico town	248	164	61	1	12	0	4	6	26	150
Quantico Base CDP (part)	1,051	822	132	2	18	3	44	30	148	734
Triangle CDP	2,848	1,359	1,067	11	110	3	188	110	376	1,220
Gainesville district	24,827	17,471	3,173	108	1,746	19	1,664	646	3,474	15,969
Bull Run CDP (part)	5,313	2,899	1,153	28	357	2	677	197	1,248	2,418
Bull Run Mountain Estates CDP	459	432	12	1	3	0	3	8	17	421
Gainesville CDP (part)	1,591	1,182	168	3	179	2	30	27	116	1,104
Haymarket town	585	461	49	3	48	0	12	12	43	435
Loch Lomond CDP (part)	1,039	774	62	7	30	2	129	35	266	661
Sudley CDP	5,114	3,019	898	36	285	6	690	180	1,243	2,583
Neabsco district	15,329	7,400	4,984	99	944	18	1,327	557	3,085	6,042
County Center CDP (part)	559	244	229	2	41	2	18	23	57	211
Dale City CDP (part)	13,616	6,743	4,270	90	807	14	1,195	497	2,813	5,497
Neabsco CDP (part)	1,003	320	474	5	88	2	80	34	153	264
Potomac Mills CDP (part)	151	93	11	2	8	0	34	3	62	70
Occoquan district	14,880	9,902	2,997	89	817	16	613	446	1,775	8,981
Lake Ridge CDP (part)	12,039	8,087	2,411	68	640	15	466	352	1,369	7,360
Occoquan town (part)	525	429	70	3	9	0	6	8	17	423
Potomac Mills CDP (part)	1,529	863	347	13	139	1	102	64	289	725
Woodbridge district	17,796	8,477	5,537	95	1,142	20	1,797	728	3,833	6,932
Cherry Hill CDP (part)	2,256	677	1,230	11	119	2	132	85	300	563
Marumsco CDP	11,048	5,401	2,931	69	643	13	1,495	496	3,080	4,186
Neabsco CDP (part)	2,800	1,314	1,045	11	246	3	82	99	262	1,186
Woodbridge CDP	1,691	1,084	331	4	134	2	88	48	191	996
Pulaski County	14,821	13,880	707	29	59	3	27	116	111	13,808
Cloyd district	3,098	2,930	123	7	17	2	5	14	24	2,914
Belspring CDP	110	109	0	0	0	0	1	0	0	109
Fairlawn CDP	1,079	1,030	30	3	11	1	2	2	12	1,021
New River CDP	110	65	42	2	0	0	0	1	1	65
Parrott CDP	194	191	2	0	1	0	0	0	0	191
Draper district	3,041	2,851	149	3	15	0	10	13	25	2,838
Draper CDP	132	126	4	0	0	0	0	2	0	126
Dublin town (part)	720	635	67	0	6	0	8	4	8	635
Pulaski town (part)	516	480	33	0	2	0	1	0	6	475
Ingles district	2,809	2,707	67	4	6	1	4	20	16	2,697
Allisonia CDP	53	51	2	0	0	0	0	0	0	51
Dublin town (part)	168	162	4	1	0	0	0	1	0	162
Hiwassee CDP	109	107	1	0	0	0	0	1	1	106
Snowville CDP	60	59	0	0	1	0	0	0	2	57
Massie district	3,075	2,870	135	9	12	0	4	45	26	2,853
Dublin town (part)	0	0	0	0	0	0	0	0	0	0
Pulaski town (part)	1,994	1,816	122	8	10	0	3	35	19	1,805
Robinson district	2,798	2,522	233	6	9	0	4	24	20	2,506
Pulaski town (part)	1,416	1,248	145	4	6	0	2	11	13	1,237
Rappahannock County	3,072	2,889	129	4	7	0	9	34	53	2,847
Hampton district	577	540	24	1	2	0	2	8	12	531
Washington town	66	62	1	0	2	0	0	1	0	62
Jackson district	611	570	28	1	3	0	2	7	11	563
Piedmont district	589	547	34	1	2	0	1	4	4	544
Sperryville CDP	147	135	10	1	0	0	0	1	2	133
Stonewall-Hawthorne district	664	631	25	1	0	0	1	6	14	617
Wakefield district	631	601	18	0	0	0	3	9	12	592
Chester Gap CDP (part)	221	215	3	0	0	0	0	3	2	213
Flint Hill CDP	103	98	3	0	0	0	0	2	2	96
Richmond County	3,159	2,364	711	9	6	1	44	24	82	2,331
District 1	578	282	286	2	0	1	3	4	4	282
District 2	653	505	128	1	0	0	11	8	17	499
Warsaw town (part)	96	79	11	0	0	0	4	2	5	78
District 3	666	547	113	1	0	0	1	4	5	544
Warsaw town (part)	399	325	69	1	0	0	1	3	4	323
District 4	685	571	95	2	2	0	11	4	14	568
District 5	577	459	89	3	4	0	18	4	42	438
Warsaw town (part)	0	0	0	0	0	0	0	0	0	0
Roanoke County	37,608	34,649	1,712	56	733	10	129	319	498	34,322
Catawba district	7,257	6,749	358	12	73	5	9	51	51	6,715
Glenvar CDP	428	414	11	0	0	0	0	3	2	412

Table 13.

Occupied Housing Units (Households) by Race and Hispanic or Latino Origin of Householder: 2010—Con.

[For information on confidentiality protection, nonsampling error, and definitions, see Selected Appendixes at <www.census.gov/prod/cen2010/cph-1-a.pdf>]

State County County Subdivision Place	Total occupied housing units	Race of householder								
		One race						Two or More Races	House-holder Hispanic or Latino (of any race)	House-holder White alone, not Hispanic or Latino
		White	Black or African American	American Indian and Alaska Native	Asian	Native Hawaiian and Other Pacific Islander	Some Other Race			
Roanoke County—Con.										
Catawba district—Con.										
Hollins CDP (part)	185	156	18	0	9	0	1	1	3	153
Cave Spring district	7,815	7,119	319	17	257	3	25	75	128	7,029
Cave Spring CDP (part)	5,879	5,304	268	15	206	2	22	62	114	5,226
Hollins district	7,826	7,062	520	5	143	0	27	69	117	6,989
Hollins CDP (part)	5,798	5,172	425	5	108	0	24	64	98	5,114
Vinton district	7,338	6,888	287	15	43	2	39	64	90	6,842
Vinton town	3,494	3,229	175	4	20	2	31	33	63	3,202
Windsor Hills district	7,372	6,831	228	7	217	0	29	60	112	6,747
Cave Spring CDP (part)	5,181	4,733	201	6	174	0	21	46	88	4,669
Rockbridge County	9,555	9,117	249	42	30	2	24	91	76	9,065
Buffalo district	1,886	1,815	33	7	4	0	7	20	22	1,798
Kerrs Creek district	2,196	2,149	14	4	5	0	4	20	12	2,139
East Lexington CDP (part)	86	83	1	0	2	0	0	0	0	83
Natural Bridge district	1,285	1,165	92	10	0	0	8	10	14	1,159
Glasgow town	476	400	66	1	0	0	5	4	8	397
South River district	1,947	1,876	36	13	3	0	4	15	17	1,864
East Lexington CDP (part)	7	7	0	0	0	0	0	0	0	7
Walkers Creek district	2,241	2,112	74	8	18	2	1	26	11	2,105
East Lexington CDP (part)	500	417	54	2	15	1	0	11	6	413
Goshen town	160	159	0	0	0	0	0	1	0	159
Rockingham County	29,177	27,817	430	54	118	4	515	239	986	27,431
Ashby district	7,680	7,288	87	6	40	0	202	57	321	7,192
Bridgewater town	1,995	1,897	34	2	6	0	40	16	65	1,877
Dayton town	624	587	4	0	3	0	26	4	45	569
Massanetta Springs CDP (part)	565	536	6	0	14	0	4	5	12	529
Mount Crawford town	186	179	4	0	1	0	2	0	3	178
Central district	4,961	4,686	78	12	41	1	93	50	201	4,612
Belmont Estates CDP	494	485	4	0	2	0	1	2	6	480
Massanetta Springs CDP (part)	1,278	1,221	24	1	22	0	5	5	27	1,200
Massanutten CDP (part)	0	0	0	0	0	0	0	0	0	0
Linville district	3,012	2,876	14	11	3	1	84	23	164	2,805
Plains district	5,849	5,660	41	17	9	1	74	47	144	5,602
Broadway town	1,470	1,399	15	4	6	0	33	13	60	1,378
Timberville town	1,067	1,018	13	4	0	0	18	14	36	1,002
Stonewall district	7,675	7,307	210	8	25	1	62	62	156	7,220
Elkton town	1,143	1,088	43	0	3	0	3	6	15	1,078
Grottoes town (part)	1,074	1,011	35	3	5	0	11	9	38	987
Massanutten CDP (part)	884	853	12	0	6	0	5	8	20	836
Russell County	11,943	11,735	87	23	17	0	29	52	75	11,695
Castlewood district	2,952	2,884	32	8	2	0	15	11	23	2,879
Castlewood CDP	851	820	14	3	0	0	6	8	9	820
Cleveland town	93	92	1	0	0	0	0	0	0	92
Dante CDP (part)	234	227	7	0	0	0	0	0	0	227
St. Paul town (part)	82	80	1	0	1	0	0	0	0	80
Lebanon district	5,928	5,819	52	7	15	0	14	21	36	5,797
Lebanon town	1,507	1,439	40	3	12	0	5	8	13	1,431
New Garden district	3,063	3,032	3	8	0	0	0	20	16	3,019
Honaker town	603	599	1	1	0	0	0	2	1	599
Raven CDP (part)	148	140	0	0	0	0	0	8	1	139
Scott County	9,775	9,620	44	21	4	1	22	63	55	9,592
District 1	1,634	1,613	4	2	1	0	1	13	10	1,604
Weber City town	587	577	4	1	1	0	1	3	5	573
District 2	1,655	1,628	4	4	1	0	4	14	10	1,624
District 3	1,690	1,668	1	5	1	1	7	7	16	1,662
Nickelsville town	170	166	1	1	0	1	1	0	3	166
District 4	1,536	1,486	31	5	1	0	3	10	6	1,484
Gate City town	955	913	29	3	0	0	1	9	2	913
District 5	1,649	1,633	1	3	0	0	3	9	8	1,628
Dungannon town	136	134	0	0	0	0	1	1	1	134
District 6	1,611	1,592	3	2	0	0	4	10	5	1,590
Clinchport town	31	31	0	0	0	0	0	0	0	31
Duffield town	42	41	0	0	0	0	0	1	0	41
Shenandoah County	17,076	16,266	268	39	68	2	284	149	618	15,979
District 1	2,953	2,809	36	9	12	0	53	34	109	2,768
Basye CDP (part)	411	393	7	2	0	0	1	8	8	388
Mount Jackson town (part)	7	6	0	1	0	0	0	0	0	6
New Market town	907	827	20	4	5	0	35	16	65	807
District 2	2,333	2,210	16	8	12	0	60	27	111	2,166
Basye CDP (part)	162	154	2	1	1	0	1	3	3	153
Mount Jackson town (part)	734	660	6	5	5	0	50	8	89	624
District 3	2,497	2,420	14	6	3	0	40	14	84	2,380
Edinburg town	461	435	4	3	0	0	15	4	33	420

Table 13.

Occupied Housing Units (Households) by Race and Hispanic or Latino Origin of Householder: 2010—Con.

[For information on confidentiality protection, nonsampling error, and definitions, see Selected Appendixes at <www.census.gov/prod/cen2010/cph-1-a.pdf>]

State County County Subdivision Place	Total occupied housing units	Race of householder: One race: White	Black or African American	American Indian and Alaska Native	Asian	Native Hawaiian and Other Pacific Islander	Some Other Race	Two or More Races	Householder Hispanic or Latino (of any race)	Householder White alone, not Hispanic or Latino
Shenandoah County—Con.										
District 3—Con.										
Woodstock town (part)	1	1	0	0	0	0	0	0	0	1
District 4	3,066	2,860	67	8	10	0	93	28	199	2,767
Woodstock town (part)	2,098	1,915	62	6	8	0	85	22	171	1,839
District 5	2,714	2,650	15	1	10	2	17	19	44	2,626
Maurertown CDP	305	295	3	1	1	0	1	4	2	294
Toms Brook town	95	87	2	0	1	0	2	3	5	84
District 6	3,513	3,317	120	7	21	0	21	27	71	3,272
Strasburg town	2,697	2,515	119	7	20	0	16	20	57	2,480
Smyth County	13,319	12,984	140	20	24	0	68	83	144	12,912
Atkins district	2,054	2,021	8	3	5	0	8	9	22	2,007
Atkins CDP	495	492	0	1	0	0	0	2	4	488
Marion town (part)	635	615	7	1	5	0	5	2	9	611
Chilhowie district	1,896	1,824	26	2	3	0	34	7	47	1,813
Chilhowie town	690	638	15	1	2	0	31	3	39	631
Seven Mile Ford CDP (part)	70	70	0	0	0	0	0	0	0	70
North Fork district	1,861	1,829	14	1	4	0	1	12	6	1,824
McMullin CDP	194	191	1	0	1	0	0	1	1	190
Seven Mile Ford CDP (part)	258	251	5	0	0	0	0	2	0	251
Park district	1,907	1,837	36	4	5	0	8	17	30	1,817
Marion town (part)	1,371	1,310	33	2	5	0	6	15	27	1,292
Royal Oak district	1,843	1,781	35	5	4	0	5	13	15	1,772
Adwolf CDP (part)	478	469	3	0	1	0	2	3	4	467
Marion town (part)	485	447	26	1	1	0	2	8	5	445
Seven Mile Ford CDP (part)	33	33	0	0	0	0	0	0	0	33
Rye Valley district	1,965	1,916	20	4	1	0	8	16	15	1,908
Adwolf CDP (part)	151	149	0	0	0	0	2	0	3	148
Sugar Grove CDP	304	287	8	3	0	0	1	5	3	285
Saltville district	1,793	1,776	1	1	2	0	4	9	9	1,771
Saltville town (part)	791	786	0	0	1	0	0	4	2	784
Southampton County	6,719	4,264	2,356	18	12	2	12	55	42	4,247
Berlin and Ivor district	1,159	871	268	2	3	0	1	14	5	868
Ivor town	136	115	18	0	1	0	0	2	0	115
Boykins and Branchville district	931	485	434	1	1	0	4	6	12	480
Boykins town	222	151	68	0	0	0	0	3	3	150
Branchville town	41	31	10	0	0	0	0	0	0	31
Capron district	1,078	604	453	8	1	1	1	10	5	603
Capron town	65	53	11	0	0	0	0	1	0	53
Newsoms town (part)	18	1	17	0	0	0	0	0	0	1
Drewryville district	374	185	181	2	0	0	0	6	2	184
Franklin district	1,112	883	219	0	3	1	0	6	6	879
Jerusalem district	1,070	724	337	2	2	0	0	5	3	722
Courtland town	475	239	230	2	1	0	0	3	1	238
Sedley CDP	193	166	25	0	1	0	0	1	0	166
Newsoms district	995	512	464	3	2	0	6	8	9	511
Newsoms town (part)	121	71	47	1	0	0	2	0	3	71
Southampton Meadows CDP	207	25	175	0	0	0	2	5	3	25
Spotsylvania County	41,942	33,232	6,293	147	762	43	800	665	2,063	32,183
Battlefield district	6,350	4,798	1,106	27	138	10	153	118	390	4,607
Berkeley district	5,523	4,534	738	24	68	2	62	95	162	4,449
Spotsylvania Courthouse CDP (part)	774	632	95	2	6	0	14	25	28	620
Chancellor district	5,221	4,303	645	17	74	9	104	69	261	4,174
Lake Wilderness CDP	862	752	74	3	5	2	13	13	39	730
Courtland district	5,529	4,449	667	19	130	5	160	99	358	4,278
Lee Hill district	7,011	5,286	1,321	17	150	7	115	115	353	5,083
Spotsylvania Courthouse CDP (part)	0	0	0	0	0	0	0	0	0	0
Livingston district	6,028	5,254	612	19	51	2	25	65	100	5,193
Spotsylvania Courthouse CDP (part)	677	540	109	3	8	2	7	8	22	525
Salem district	6,280	4,608	1,204	24	151	8	181	104	439	4,399
Stafford County	41,769	31,820	6,990	213	890	39	944	873	2,806	30,303
Aquia district	7,021	4,882	1,503	40	172	6	233	185	639	4,566
Aquia Harbour CDP (part)	843	747	64	6	10	1	6	9	45	711
Stafford Courthouse CDP (part)	976	620	260	3	33	0	34	26	98	567
Falmouth district	7,379	5,643	1,232	33	152	7	165	147	433	5,434
Falmouth CDP (part)	1,375	1,097	195	1	18	3	32	29	70	1,063
Southern Gateway CDP (part)	1,112	688	305	4	32	0	53	30	105	642
Garrisonville district	4,549	3,105	1,038	13	125	9	153	106	453	2,862
George Washington district	5,275	4,560	455	41	60	2	73	84	187	4,468
Falmouth CDP (part)	197	191	1	0	1	0	2	2	5	189
Griffis-Widewater district	5,255	3,738	1,124	34	103	6	132	118	448	3,473
Aquia Harbour CDP (part)	1,380	1,208	118	7	17	2	11	17	62	1,160
Boswell's Corner CDP	480	309	128	4	10	0	14	15	54	275
Quantico Base CDP (part)	0	0	0	0	0	0	0	0	0	0
Hartwood district	6,370	5,149	863	24	136	6	83	109	278	4,970

Table 13.
Occupied Housing Units (Households) by Race and Hispanic or Latino Origin of Householder: 2010—Con.

[For information on confidentiality protection, nonsampling error, and definitions, see Selected Appendixes at <www.census.gov/prod/cen2010/cph-1-a.pdf>]

State County County Subdivision Place	Total occupied housing units	Race of householder: One race: White	Black or African American	American Indian and Alaska Native	Asian	Native Hawaiian and Other Pacific Islander	Some Other Race	Two or More Races	Householder Hispanic or Latino (of any race)	Householder White alone, not Hispanic or Latino
Stafford County—Con.										
Hartwood district—Con.										
Falmouth CDP (part)	14	13	1	0	0	0	0	0	0	13
Southern Gateway CDP (part)	58	50	2	0	2	1	1	2	1	50
Stafford Courthouse CDP (part)	97	76	15	0	4	0	1	1	1	76
Rock Hill district	5,920	4,743	775	28	142	3	105	124	368	4,530
Surry County	2,826	1,515	1,261	9	6	1	3	31	26	1,498
Bacons Castle district	548	229	311	1	1	0	0	6	2	228
Carsley district	533	266	263	0	0	0	1	3	5	262
Claremont district	619	303	302	2	2	0	2	8	7	300
Claremont town	161	129	31	0	1	0	0	0	0	129
Dendron district	535	280	245	2	2	0	0	6	3	279
Dendron town	108	48	58	1	0	0	0	1	1	47
Surry district	591	437	140	4	1	1	0	8	9	429
Scotland CDP	88	66	21	0	0	0	0	1	0	66
Surry town	99	75	22	0	0	1	0	1	1	74
Sussex County	3,994	1,829	2,096	8	10	0	31	20	60	1,807
Courthouse district	499	268	226	1	2	0	2	0	6	266
Sussex CDP	68	39	28	1	0	0	0	0	1	39
Henry district	556	203	349	2	0	0	0	2	0	203
Jarratt town (part)	66	29	37	0	0	0	0	0	0	29
Newville district	400	242	153	1	1	0	1	2	6	239
Stony Creek district	628	289	330	2	0	0	2	5	8	284
Stony Creek town	85	63	22	0	0	0	0	0	1	62
Wakefield district	777	401	366	1	4	0	2	3	6	397
Wakefield town	388	207	175	1	4	0	0	1	2	205
Waverly district	1,134	426	672	1	3	0	24	8	34	418
Waverly town	824	265	535	0	2	0	18	4	23	261
Tazewell County	18,449	17,844	366	25	83	2	23	106	73	17,794
Eastern district	3,731	3,503	154	4	30	0	8	32	18	3,493
Bluefield town	2,229	2,050	123	2	26	0	7	21	15	2,043
Springville CDP (part)	559	549	5	1	0	0	0	4	1	548
Northern district	3,412	3,342	32	11	2	0	1	24	12	3,331
Pocahontas town	178	161	9	1	0	0	0	7	1	160
Springville CDP (part)	20	19	0	0	0	0	0	1	0	19
Northwestern district	3,822	3,756	13	5	28	1	2	17	12	3,747
Raven CDP (part)	797	793	1	0	0	0	0	3	1	792
Richlands town (part)	2,451	2,390	12	5	28	1	2	13	11	2,382
Southern district	3,825	3,619	159	3	14	1	11	18	16	3,612
Gratton CDP	379	372	2	0	2	1	0	2	1	371
Tazewell town	1,982	1,799	150	3	11	0	9	10	11	1,795
Western district	3,659	3,624	8	2	9	0	1	15	15	3,611
Cedar Bluff town	484	480	0	0	0	0	0	4	1	479
Claypool Hill CDP	716	708	0	1	7	0	0	0	5	703
Richlands town (part)	101	100	1	0	0	0	0	0	0	100
Warren County	14,085	13,054	631	50	97	3	78	172	332	12,828
Fork district	2,675	2,528	73	12	17	1	19	25	64	2,484
Front Royal town (part)	1,033	933	54	9	12	1	10	14	47	898
Happy Creek district	3,557	3,322	120	15	34	1	18	47	92	3,254
Apple Mountain Lake CDP	468	438	8	7	5	0	4	6	24	422
Chester Gap CDP (part)	21	20	1	0	0	0	0	0	0	20
Front Royal town (part)	1,751	1,629	71	0	19	0	9	23	42	1,597
Shenandoah Farms CDP (part)	14	14	0	0	0	0	0	0	0	14
Skyland Estates CDP	333	317	5	4	1	0	3	3	9	310
North River district	2,289	2,095	118	7	20	0	20	29	62	2,057
Front Royal town (part)	1,179	1,032	100	4	14	0	14	15	37	1,009
Shenandoah district	3,081	2,864	141	5	12	1	14	44	67	2,821
Front Royal town (part)	822	704	97	0	0	0	8	13	26	689
Shenandoah Farms CDP (part)	1,115	1,066	22	3	4	1	1	18	24	1,047
Shenandoah Shores CDP	306	293	4	0	3	0	1	5	8	289
South River district	2,483	2,245	179	11	14	0	7	27	47	2,212
Chester Gap CDP (part)	75	72	1	0	0	0	0	2	1	71
Front Royal town (part)	776	587	159	4	8	0	5	13	24	571
Washington County	22,843	22,286	271	46	54	2	77	107	217	22,147
Harrison district	3,782	3,647	69	6	23	0	13	24	51	3,608
Abingdon town (part)	2,522	2,413	61	4	20	0	10	14	39	2,383
Meadow View CDP (part)	11	11	0	0	0	0	0	0	0	11
Jefferson district	3,112	3,064	12	7	2	1	8	18	22	3,051
Emory CDP (part)	2	2	0	0	0	0	0	0	0	2
Meadow View CDP (part)	28	25	2	0	0	0	0	1	0	25
Saltville town (part)	88	86	1	0	0	0	1	0	3	84
Madison district	3,575	3,454	67	7	12	0	16	19	44	3,425
Abingdon town (part)	1,356	1,265	61	3	8	0	8	11	26	1,247
Monroe district	3,010	2,889	84	7	8	0	9	13	24	2,874

Table 13.

Occupied Housing Units (Households) by Race and Hispanic or Latino Origin of Householder: 2010—Con.

[For information on confidentiality protection, nonsampling error, and definitions, see Selected Appendixes at <www.census.gov/prod/cen2010/cph-1-a.pdf>]

State County County Subdivision Place	Total occupied housing units	Race of householder								
		One race						Two or More Races	House-holder Hispanic or Latino (of any race)	House-holder White alone, not Hispanic or Latino
		White	Black or African American	American Indian and Alaska Native	Asian	Native Hawaiian and Other Pacific Islander	Some Other Race			
Washington County—Con.										
Monroe district—Con.										
Emory CDP (part)	282	273	3	1	3	0	0	2	1	273
Glade Spring town	596	555	34	1	1	0	1	4	3	553
Meadow View CDP (part)	357	343	11	0	0	0	1	2	3	341
Taylor district	3,179	3,146	11	9	2	0	2	9	14	3,135
Damascus town	426	416	3	2	1	0	0	4	2	414
Tyler district	2,937	2,910	12	2	2	0	4	7	12	2,902
Wilson district	3,248	3,176	16	8	5	1	25	17	50	3,152
Westmoreland County	7,310	5,197	1,866	34	26	1	93	93	218	5,098
Cople district	2,136	1,231	847	5	7	0	23	23	48	1,215
Montross district	1,431	927	453	5	2	1	21	22	56	902
Montross town	184	145	37	0	1	0	0	1	7	138
Washington district	3,743	3,039	566	24	17	0	49	48	114	2,981
Colonial Beach town	1,588	1,315	219	9	11	0	7	27	28	1,295
Wise County	15,968	15,551	203	26	44	0	45	99	103	15,496
District 1	3,850	3,789	33	7	1	0	4	16	13	3,780
Appalachia town	742	712	22	3	1	0	0	4	1	711
Pound town (part)	372	366	2	0	0	0	2	2	4	364
Wise town (part)	4	3	0	0	0	0	0	1	0	3
District 2	4,268	4,174	34	3	14	0	15	28	33	4,157
Coeburn town (part)	561	538	13	0	0	0	4	6	7	535
Pound town (part)	53	53	0	0	0	0	0	0	0	53
Wise town (part)	1,481	1,441	10	3	11	0	7	9	13	1,436
District 3	3,803	3,650	97	6	15	0	5	30	21	3,635
Big Stone Gap town	1,856	1,739	86	4	6	0	3	18	12	1,730
District 4	4,047	3,938	39	10	14	0	21	25	36	3,924
Coeburn town (part)	312	295	12	1	0	0	3	1	4	294
Riverview CDP	297	292	2	1	0	0	2	0	2	292
St. Paul town (part)	350	329	6	2	0	0	6	7	7	328
Wise town (part)	3	3	0	0	0	0	0	0	0	3
Wythe County	12,472	11,957	343	21	45	1	27	78	76	11,911
Black Lick district	2,052	2,019	15	2	2	0	6	8	10	2,014
Rural Retreat town	625	619	1	1	0	0	2	2	6	615
Wytheville town (part)	1	0	0	0	1	0	0	0	0	0
East Wytheville district	2,389	2,198	144	2	21	1	6	17	19	2,185
Wytheville town (part)	2,000	1,813	142	2	20	1	6	16	17	1,802
Fort Chiswell district	1,927	1,897	15	3	4	0	2	6	8	1,891
Fort Chiswell CDP	386	378	2	1	3	0	1	1	4	375
Max Meadows CDP	224	215	7	0	1	0	0	1	1	214
Lead Mines district	2,038	2,000	16	1	2	0	5	14	11	1,994
Ivanhoe CDP (part)	198	193	2	1	0	0	2	0	3	192
Speedwell district	1,963	1,907	26	10	2	0	5	13	13	1,900
Ivanhoe CDP (part)	32	31	0	1	0	0	0	0	0	31
West Wytheville district	2,103	1,936	127	3	14	0	3	20	15	1,927
Wytheville town (part)	1,841	1,677	126	2	14	0	3	19	14	1,669
York County	24,006	19,080	3,312	84	884	26	225	395	717	18,656
District 1	5,327	4,090	960	32	111	7	48	79	150	4,011
Yorktown CDP	109	102	5	0	1	0	1	0	1	102
District 2	4,031	2,980	597	12	289	8	60	85	174	2,883
Bethel Manor CDP (part)	716	478	160	6	9	2	29	32	72	443
District 3	5,429	4,331	842	16	122	5	42	71	132	4,251
District 4	4,510	4,068	212	14	127	3	28	58	98	4,006
District 5	4,709	3,611	701	10	235	3	47	102	163	3,505
Bethel Manor CDP (part)	326	248	54	1	7	0	5	11	16	240
Alexandria city	68,082	45,031	14,175	266	3,774	61	2,759	2,016	7,169	41,411
Alexandria city	68,082	45,031	14,175	266	3,774	61	2,759	2,016	7,169	41,411
Bedford city	2,627	2,069	504	7	13	1	7	26	43	2,042
Bedford city	2,627	2,069	504	7	13	1	7	26	43	2,042
Bristol city	7,879	7,332	383	22	34	2	25	81	63	7,296
Bristol city	7,879	7,332	383	22	34	2	25	81	63	7,296
Buena Vista city	2,603	2,414	129	22	8	0	8	22	30	2,394
Buena Vista city	2,603	2,414	129	22	8	0	8	22	30	2,394
Charlottesville city	17,778	13,111	3,190	43	872	3	185	374	598	12,762
Charlottesville city	17,778	13,111	3,190	43	872	3	185	374	598	12,762
Chesapeake city	79,574	51,999	23,340	298	1,858	47	741	1,291	2,511	50,687
Chesapeake city	79,574	51,999	23,340	298	1,858	47	741	1,291	2,511	50,687

Table 13.
Occupied Housing Units (Households) by Race and Hispanic or Latino Origin of Householder: 2010—Con.

[For information on confidentiality protection, nonsampling error, and definitions, see Selected Appendixes at <www.census.gov/prod/cen2010/cph-1-a.pdf>]

State County County Subdivision Place	Total occupied housing units	Race of householder								
		One race						Two or More Races	House-holder Hispanic or Latino (of any race)	House-holder White alone, not Hispanic or Latino
		White	Black or African American	American Indian and Alaska Native	Asian	Native Hawaiian and Other Pacific Islander	Some Other Race			
Colonial Heights city	7,275	6,220	697	26	177	4	70	81	180	6,133
Colonial Heights city	7,275	6,220	697	26	177	4	70	81	180	6,133
Covington city	2,632	2,254	322	7	12	0	9	28	21	2,243
Covington city	2,632	2,254	322	7	12	0	9	28	21	2,243
Danville city	18,831	10,046	8,295	39	142	2	164	143	331	9,920
Danville city	18,831	10,046	8,295	39	142	2	164	143	331	9,920
Emporia city	2,316	852	1,393	5	15	2	32	17	68	828
Emporia city	2,316	852	1,393	5	15	2	32	17	68	828
Fairfax city	8,347	6,369	378	32	1,046	5	296	221	861	5,891
Fairfax city	8,347	6,369	378	32	1,046	5	296	221	861	5,891
Falls Church city	5,101	4,238	223	14	431	0	84	111	330	4,009
Falls Church city	5,101	4,238	223	14	431	0	84	111	330	4,009
Franklin city	3,530	1,525	1,935	12	19	0	14	25	35	1,511
Franklin city	3,530	1,525	1,935	12	19	0	14	25	35	1,511
Fredericksburg city	9,505	6,598	2,067	31	197	9	357	246	678	6,351
Fredericksburg city	9,505	6,598	2,067	31	197	9	357	246	678	6,351
Galax city	2,922	2,609	167	2	11	2	99	32	243	2,477
Galax city	2,922	2,609	167	2	11	2	99	32	243	2,477
Hampton city	55,031	25,531	26,425	224	930	48	576	1,297	1,890	24,735
Hampton city	55,031	25,531	26,425	224	930	48	576	1,297	1,890	24,735
Harrisonburg city	15,988	13,108	1,001	38	442	5	1,003	391	1,922	12,382
Harrisonburg city	15,988	13,108	1,001	38	442	5	1,003	391	1,922	12,382
Hopewell city	9,129	5,522	3,151	34	64	8	194	156	429	5,359
Hopewell city	9,129	5,522	3,151	34	64	8	194	156	429	5,359
Lexington city	2,237	1,927	230	4	36	1	14	25	63	1,881
Lexington city	2,237	1,927	230	4	36	1	14	25	63	1,881
Lynchburg city	28,476	18,919	8,271	76	548	6	272	384	586	18,658
Lynchburg city	28,476	18,919	8,271	76	548	6	272	384	586	18,658
Manassas city	12,527	8,623	1,849	57	540	20	1,109	329	2,474	7,473
Manassas city	12,527	8,623	1,849	57	540	20	1,109	329	2,474	7,473
Manassas Park city	4,507	2,827	692	18	349	4	447	170	934	2,428
Manassas Park city	4,507	2,827	692	18	349	4	447	170	934	2,428
Martinsville city	6,084	3,376	2,526	9	41	0	73	59	133	3,332
Martinsville city	6,084	3,376	2,526	9	41	0	73	59	133	3,332
Newport News city	70,664	36,648	28,764	309	1,567	99	1,497	1,780	3,935	35,068
Newport News city	70,664	36,648	28,764	309	1,567	99	1,497	1,780	3,935	35,068
Norfolk city	86,485	44,461	35,882	387	2,405	101	1,342	1,907	3,903	42,779
Norfolk city	86,485	44,461	35,882	387	2,405	101	1,342	1,907	3,903	42,779
Norton city	1,750	1,591	114	3	13	0	11	18	23	1,579
Norton city	1,750	1,591	114	3	13	0	11	18	23	1,579
Petersburg city	13,634	2,643	10,502	40	99	7	170	173	374	2,543
Petersburg city	13,634	2,643	10,502	40	99	7	170	173	374	2,543
Poquoson city	4,525	4,348	30	16	77	2	10	42	61	4,301
Poquoson city	4,525	4,348	30	16	77	2	10	42	61	4,301
Portsmouth city	37,324	17,269	18,707	171	336	33	211	597	773	16,908
Portsmouth city	37,324	17,269	18,707	171	336	33	211	597	773	16,908
Radford city	5,990	5,288	460	15	78	3	42	104	94	5,239
Radford city	5,990	5,288	460	15	78	3	42	104	94	5,239
Richmond city	87,151	40,577	40,662	295	1,908	50	2,053	1,606	3,766	39,458
Richmond city	87,151	40,577	40,662	295	1,908	50	2,053	1,606	3,766	39,458
Roanoke city	42,712	29,753	11,032	107	561	16	588	655	1,452	29,092
Roanoke city	42,712	29,753	11,032	107	561	16	588	655	1,452	29,092

Table 13.

Occupied Housing Units (Households) by Race and Hispanic or Latino Origin of Householder: 2010—Con.

[For information on confidentiality protection, nonsampling error, and definitions, see Selected Appendixes at <www.census.gov/prod/cen2010/cph-1-a.pdf>]

State County County Subdivision Place	Total occupied housing units	Race of householder							House-holder Hispanic or Latino (of any race)	House-holder White alone, not Hispanic or Latino
		One race						Two or More Races		
		White	Black or African American	American Indian and Alaska Native	Asian	Native Hawaiian and Other Pacific Islander	Some Other Race			
Salem city	10,045	9,075	664	20	126	2	71	87	161	9,007
Salem city	10,045	9,075	664	20	126	2	71	87	161	9,007
Staunton city	10,480	9,147	1,107	22	46	2	42	114	145	9,063
Staunton city	10,480	9,147	1,107	22	46	2	42	114	145	9,063
Suffolk city	30,868	17,070	12,773	96	392	13	181	343	619	16,746
Suffolk city	30,868	17,070	12,773	96	392	13	181	343	619	16,746
Virginia Beach city	165,089	119,525	30,412	633	8,162	213	2,579	3,565	8,215	115,322
Virginia Beach city	165,089	119,525	30,412	633	8,162	213	2,579	3,565	8,215	115,322
Waynesboro city	8,903	7,656	904	21	44	3	138	137	316	7,515
Waynesboro city	8,903	7,656	904	21	44	3	138	137	316	7,515
Williamsburg city	4,571	3,510	714	11	154	2	84	96	189	3,438
Williamsburg city	4,571	3,510	714	11	154	2	84	96	189	3,438
Winchester city	10,607	8,588	1,104	30	196	1	526	162	939	8,244
Winchester city	10,607	8,588	1,104	30	196	1	526	162	939	8,244

Table 14.

Occupied Housing Units (Households) by Race and Hispanic or Latino Origin of Householder: 2010

[For information on confidentiality protection, nonsampling error, and definitions, see Selected Appendixes at <www.census.gov/prod/cen2010/cph-1-a.pdf>]

State County Place	Total occupied housing units	Race of householder								
		One race						Two or More Races	House-holder Hispanic or Latino (of any race)	House-holder White alone, not Hispanic or Latino
		White	Black or African American	American Indian and Alaska Native	Asian	Native Hawaiian and Other Pacific Islander	Some Other Race			
Virginia	3,056,058	2,221,459	572,611	10,213	136,006	1,797	61,296	52,676	160,238	2,141,048
COUNTY										
Accomack County	13,798	9,550	3,679	49	53	12	301	154	629	9,262
Albemarle County	38,157	32,233	3,493	84	1,285	13	574	475	1,379	31,534
Alleghany County	6,891	6,476	327	14	13	4	10	47	45	6,449
Amelia County	4,821	3,625	1,092	22	6	1	37	38	70	3,598
Amherst County	12,560	9,848	2,366	122	36	3	50	135	146	9,767
Appomattox County	6,033	4,797	1,154	15	8	3	10	46	49	4,765
Arlington County	98,050	74,699	8,207	359	8,747	67	3,348	2,623	9,978	69,039
Augusta County	28,516	27,320	711	65	94	5	119	202	349	27,115
Bath County	2,162	1,998	138	3	4	0	5	14	38	1,970
Bedford County	27,465	25,398	1,585	63	174	4	63	178	277	25,196
Bland County	2,566	2,511	32	0	5	0	3	15	8	2,508
Botetourt County	13,126	12,565	385	29	47	0	14	86	88	12,495
Brunswick County	6,366	2,972	3,291	17	12	1	33	40	69	2,951
Buchanan County	9,968	9,868	22	9	25	0	2	42	30	9,841
Buckingham County	5,965	4,023	1,836	20	15	1	23	47	71	3,986
Campbell County	22,441	18,779	3,105	58	177	4	111	207	256	18,656
Caroline County	10,456	7,104	2,967	81	51	4	66	183	257	6,958
Carroll County	12,831	12,582	59	24	10	2	93	61	183	12,500
Charles City County	2,955	1,277	1,396	204	5	2	11	60	29	1,264
Charlotte County	5,109	3,548	1,463	13	8	0	33	44	63	3,525
Chesterfield County	115,680	84,002	23,842	435	2,994	64	2,699	1,644	5,792	81,575
Clarke County	5,509	5,077	295	16	31	2	35	53	113	5,008
Craig County	2,183	2,160	1	5	3	0	2	12	9	2,156
Culpeper County	16,231	12,974	2,398	57	141	7	440	214	856	12,638
Cumberland County	3,980	2,642	1,242	17	9	0	18	52	40	2,626
Dickenson County	6,590	6,535	13	8	2	0	5	27	25	6,513
Dinwiddie County	10,504	6,975	3,312	36	27	3	67	84	162	6,907
Essex County	4,517	2,778	1,622	24	19	1	28	45	80	2,747
Fairfax County	391,627	269,735	36,563	1,145	58,492	282	15,191	10,219	41,984	246,659
Fauquier County	23,658	20,761	1,921	101	220	11	361	283	918	20,272
Floyd County	6,415	6,176	133	13	12	0	33	48	115	6,099
Fluvanna County	9,449	7,996	1,233	15	45	2	58	100	173	7,892
Franklin County	22,780	20,641	1,742	52	62	5	149	129	342	20,481
Frederick County	28,864	26,688	1,016	78	274	13	521	274	1,170	26,119
Giles County	7,215	7,023	102	11	11	0	16	52	55	6,985
Gloucester County	14,293	12,621	1,277	51	84	5	66	189	237	12,468
Goochland County	7,998	6,494	1,317	27	62	1	38	59	110	6,429
Grayson County	6,846	6,573	141	13	5	2	67	45	119	6,529
Greene County	6,780	6,169	405	17	64	1	73	51	162	6,087
Greensville County	3,566	1,575	1,945	10	8	0	11	17	26	1,564
Halifax County	15,085	9,531	5,281	50	42	2	78	101	163	9,470
Hanover County	36,589	32,332	3,298	120	369	11	175	284	493	32,044
Henrico County	124,601	78,885	35,442	408	6,402	31	1,649	1,784	4,236	76,819
Henry County	23,151	17,492	4,939	35	76	3	419	187	643	17,309
Highland County	1,081	1,069	2	4	0	0	3	3	7	1,066
Isle of Wight County	13,718	10,019	3,391	40	79	6	52	131	162	9,934
James City County	26,860	22,526	3,218	80	457	15	227	337	810	22,010
King and Queen County	2,882	1,977	812	48	7	0	12	26	39	1,953
King George County	8,376	6,603	1,489	40	68	3	36	137	185	6,492
King William County	5,979	4,698	1,042	111	30	1	22	75	70	4,656
Lancaster County	5,265	3,917	1,285	13	17	0	9	24	34	3,900
Lee County	10,159	10,010	40	20	14	1	15	59	43	9,984
Loudoun County	104,583	77,196	8,229	230	12,939	60	3,415	2,514	9,133	72,267
Louisa County	12,944	10,385	2,277	47	48	6	44	137	181	10,280
Lunenburg County	4,957	3,190	1,643	10	5	2	62	45	98	3,163
Madison County	5,083	4,478	503	14	20	2	11	55	51	4,442
Mathews County	3,858	3,453	343	8	6	0	4	44	24	3,435
Mecklenburg County	13,495	8,588	4,612	33	71	5	70	116	218	8,479
Middlesex County	4,708	3,840	782	8	8	2	14	54	45	3,818
Montgomery County	35,767	31,945	1,422	66	1,660	11	184	479	701	31,493
Nelson County	6,396	5,431	837	20	10	0	45	53	109	5,372
New Kent County	6,813	5,751	821	79	45	2	19	96	82	5,690
Northampton County	5,323	3,210	1,934	13	23	3	98	42	211	3,113
Northumberland County	5,540	4,203	1,223	10	12	1	45	46	97	4,159
Nottoway County	5,706	3,511	2,040	22	16	0	73	44	134	3,475
Orange County	12,895	10,992	1,555	35	63	6	101	143	285	10,832
Page County	9,746	9,421	178	18	26	3	30	70	85	9,380
Patrick County	8,081	7,481	446	24	10	0	71	49	116	7,443
Pittsylvania County	26,183	20,220	5,568	62	53	2	141	137	346	20,058

Table 14.

Occupied Housing Units (Households) by Race and Hispanic or Latino Origin of Householder: 2010—Con.

[For information on confidentiality protection, nonsampling error, and definitions, see Selected Appendixes at <www.census.gov/prod/cen2010/cph-1-a.pdf>]

State County Place	Total occupied housing units	Race of householder: One race: White	Black or African American	American Indian and Alaska Native	Asian	Native Hawaiian and Other Pacific Islander	Some Other Race	Two or More Races	Householder Hispanic or Latino (of any race)	Householder White alone, not Hispanic or Latino
COUNTY—Con.										
Powhatan County	9,494	8,421	905	35	32	4	32	65	100	8,363
Prince Edward County	7,916	4,991	2,718	23	63	0	38	83	116	4,937
Prince George County	11,451	7,794	3,101	45	160	23	159	169	434	7,598
Prince William County	130,785	82,532	27,768	620	8,133	147	7,567	4,018	18,297	74,026
Pulaski County	14,821	13,880	707	29	59	3	27	116	111	13,808
Rappahannock County	3,072	2,889	129	4	7	0	9	34	53	2,847
Richmond County	3,159	2,364	711	9	6	1	44	24	82	2,331
Roanoke County	37,608	34,649	1,712	56	733	10	129	319	498	34,322
Rockbridge County	9,555	9,117	249	42	30	2	24	91	76	9,065
Rockingham County	29,177	27,817	430	54	118	4	515	239	986	27,431
Russell County	11,943	11,735	87	23	17	0	29	52	75	11,695
Scott County	9,775	9,620	44	21	4	1	22	63	55	9,592
Shenandoah County	17,076	16,266	268	39	68	2	284	149	618	15,979
Smyth County	13,319	12,984	140	20	24	0	68	83	144	12,912
Southampton County	6,719	4,264	2,356	18	12	2	12	55	42	4,247
Spotsylvania County	41,942	33,232	6,293	147	762	43	800	665	2,063	32,183
Stafford County	41,769	31,820	6,990	213	890	39	944	873	2,806	30,303
Surry County	2,826	1,515	1,261	9	6	1	3	31	26	1,498
Sussex County	3,994	1,829	2,096	8	10	0	31	20	60	1,807
Tazewell County	18,449	17,844	366	25	83	2	23	106	73	17,794
Warren County	14,085	13,054	631	50	97	3	78	172	332	12,828
Washington County	22,843	22,286	271	46	54	2	77	107	217	22,147
Westmoreland County	7,310	5,197	1,866	34	26	1	93	93	218	5,098
Wise County	15,968	15,551	203	26	44	0	45	99	103	15,496
Wythe County	12,472	11,957	343	21	45	1	27	78	76	11,911
York County	24,006	19,080	3,312	84	884	26	225	395	717	18,656
Alexandria city	68,082	45,031	14,175	266	3,774	61	2,759	2,016	7,169	41,411
Bedford city	2,627	2,069	504	7	13	1	7	26	43	2,042
Bristol city	7,879	7,332	383	22	34	2	25	81	63	7,296
Buena Vista city	2,603	2,414	129	22	8	0	8	22	30	2,394
Charlottesville city	17,778	13,111	3,190	43	872	3	185	374	598	12,762
Chesapeake city	79,574	51,999	23,340	298	1,858	47	741	1,291	2,511	50,687
Colonial Heights city	7,275	6,220	697	26	177	4	70	81	180	6,133
Covington city	2,632	2,254	322	7	12	0	9	28	21	2,243
Danville city	18,831	10,046	8,295	39	142	2	164	143	331	9,920
Emporia city	2,316	852	1,393	5	15	2	32	17	68	828
Fairfax city	8,347	6,369	378	32	1,046	5	296	221	861	5,891
Falls Church city	5,101	4,238	223	14	431	0	84	111	330	4,009
Franklin city	3,530	1,525	1,935	12	19	0	14	25	35	1,511
Fredericksburg city	9,505	6,598	2,067	31	197	9	357	246	678	6,351
Galax city	2,922	2,609	167	2	11	2	99	32	243	2,477
Hampton city	55,031	25,531	26,425	224	930	48	576	1,297	1,890	24,735
Harrisonburg city	15,988	13,108	1,001	38	442	5	1,003	391	1,922	12,382
Hopewell city	9,129	5,522	3,151	34	64	8	194	156	429	5,359
Lexington city	2,237	1,927	230	4	36	1	14	25	63	1,881
Lynchburg city	28,476	18,919	8,271	76	548	6	272	384	586	18,658
Manassas city	12,527	8,623	1,849	57	540	20	1,109	329	2,474	7,473
Manassas Park city	4,507	2,827	692	18	349	4	447	170	934	2,428
Martinsville city	6,084	3,376	2,526	9	41	0	73	59	133	3,332
Newport News city	70,664	36,648	28,764	309	1,567	99	1,497	1,780	3,935	35,068
Norfolk city	86,485	44,461	35,882	387	2,405	101	1,342	1,907	3,903	42,779
Norton city	1,750	1,591	114	3	13	0	11	18	23	1,579
Petersburg city	13,634	2,643	10,502	40	99	7	170	173	374	2,543
Poquoson city	4,525	4,348	30	16	77	2	10	42	61	4,301
Portsmouth city	37,324	17,269	18,707	171	336	33	211	597	773	16,908
Radford city	5,990	5,288	460	15	78	3	42	104	94	5,239
Richmond city	87,151	40,577	40,662	295	1,908	50	2,053	1,606	3,766	39,458
Roanoke city	42,712	29,753	11,032	107	561	16	588	655	1,452	29,092
Salem city	10,045	9,075	664	20	126	2	71	87	161	9,007
Staunton city	10,480	9,147	1,107	22	46	2	42	114	145	9,063
Suffolk city	30,868	17,070	12,773	96	392	13	181	343	619	16,746
Virginia Beach city	165,089	119,525	30,412	633	8,162	213	2,579	3,565	8,215	115,322
Waynesboro city	8,903	7,656	904	21	44	3	138	137	316	7,515
Williamsburg city	4,571	3,510	714	11	154	2	84	96	189	3,438
Winchester city	10,607	8,588	1,104	30	196	1	526	162	939	8,244
PLACE										
Abingdon town, Washington County	3,878	3,678	122	7	28	0	18	25	65	3,630
Accomac town, Accomack County	183	158	18	0	1	0	6	0	9	153
Adwolf CDP, Smyth County	629	618	3	0	1	0	4	3	7	615

Table 14.

Occupied Housing Units (Households) by Race and Hispanic or Latino Origin of Householder: 2010—Con.

[For information on confidentiality protection, nonsampling error, and definitions, see Selected Appendixes at <www.census.gov/prod/cen2010/cph-1-a.pdf>]

State County Place	Total occupied housing units	Race of householder: One race: White	Black or African American	American Indian and Alaska Native	Asian	Native Hawaiian and Other Pacific Islander	Some Other Race	Two or More Races	Householder Hispanic or Latino (of any race)	Householder White alone, not Hispanic or Latino
PLACE—Con.										
Alberta town, Brunswick County	131	84	44	1	0	0	2	0	1	84
Alexandria city	68,082	45,031	14,175	266	3,774	61	2,759	2,016	7,169	41,411
Allisonia CDP, Pulaski County	53	51	2	0	0	0	0	0	0	51
Altavista town, Campbell County	1,476	1,083	358	3	7	0	9	16	14	1,079
Amelia Court House CDP, Amelia County	369	261	88	2	2	0	12	4	19	256
Amherst town, Amherst County	936	692	220	9	2	0	4	9	14	685
Annandale CDP, Fairfax County	14,184	8,177	1,170	56	3,260	15	1,090	416	2,727	6,774
Appalachia town, Wise County	742	712	22	3	1	0	0	4	1	711
Apple Mountain Lake CDP, Warren County	468	438	8	7	5	0	4	6	24	422
Appomattox town, Appomattox County	753	534	210	4	2	0	1	2	8	529
Aquia Harbour CDP, Stafford County	2,223	1,955	182	13	27	3	17	26	107	1,871
Arcola CDP, Loudoun County	73	43	3	0	20	0	6	1	9	40
Arlington CDP, Arlington County	98,050	74,699	8,207	359	8,747	67	3,348	2,623	9,978	69,039
Arrington CDP, Nelson County	266	177	82	0	0	0	3	4	5	176
Ashburn CDP, Loudoun County	15,287	11,350	1,298	29	1,891	8	333	378	1,180	10,602
Ashland town, Hanover County	2,670	2,008	557	9	22	1	41	32	82	1,972
Atkins CDP, Smyth County	495	492	0	1	0	0	0	2	4	488
Atlantic CDP, Accomack County	357	226	124	2	2	0	0	3	6	222
Augusta Springs CDP, Augusta County	105	103	0	0	1	0	0	1	0	103
Bailey's Crossroads CDP, Fairfax County	8,885	5,131	1,483	70	872	6	971	352	2,380	3,957
Baskerville CDP, Mecklenburg County	55	41	14	0	0	0	0	0	0	41
Bassett CDP, Henry County	490	353	115	0	0	0	17	5	23	348
Basye CDP, Shenandoah County	573	547	9	3	1	0	2	11	11	541
Bayside CDP, Accomack County	51	2	49	0	0	0	0	0	0	2
Bealeton CDP, Fauquier County	1,442	1,155	179	7	17	2	56	26	116	1,105
Bedford city	2,627	2,069	504	7	13	1	7	26	43	2,042
Belle Haven town	224	171	46	0	0	0	5	2	9	168
Accomack County (part)	185	135	44	0	0	0	4	2	7	133
Northampton County (part)	39	36	2	0	0	0	1	0	2	35
Belle Haven CDP, Fairfax County	3,077	2,680	205	7	77	2	56	50	217	2,534
Bellwood CDP, Chesterfield County	2,476	1,516	685	17	45	3	156	54	311	1,396
Belmont CDP, Loudoun County	1,824	1,327	114	5	326	0	12	40	68	1,277
Belmont Estates CDP, Rockingham County	494	485	4	0	2	0	1	2	6	480
Belspring CDP, Pulaski County	110	109	0	0	0	0	1	0	0	109
Belview CDP, Montgomery County	360	342	13	1	0	0	1	3	4	339
Benns Church CDP, Isle of Wight County	347	210	119	1	3	0	7	7	11	207
Bensley CDP, Chesterfield County	2,134	1,089	581	23	38	1	344	58	522	962
Berryville town, Clarke County	1,653	1,438	159	7	15	0	16	18	47	1,414
Bethel Manor CDP, York County	1,042	726	214	7	16	2	34	43	88	683
Big Island CDP, Bedford County	130	124	5	0	0	0	0	1	0	124
Big Stone Gap town, Wise County	1,856	1,739	86	4	6	0	3	18	12	1,730
Blacksburg town, Montgomery County	14,455	11,906	642	27	1,465	6	98	311	412	11,631
Blackstone town, Nottoway County	1,450	722	681	3	6	0	23	15	41	708
Blairs CDP, Pittsylvania County	378	284	86	0	2	0	3	3	5	283
Bland CDP, Bland County	186	183	0	0	0	0	1	2	1	183
Bloxom town, Accomack County	156	132	14	1	0	0	7	2	10	129
Bluefield town, Tazewell County	2,229	2,050	123	2	26	0	7	21	15	2,043
Blue Ridge CDP, Botetourt County	1,208	1,163	30	4	2	0	1	8	5	1,159
Blue Ridge Shores CDP, Louisa County	332	316	10	1	1	0	0	4	7	310
Bobtown CDP, Accomack County	103	87	14	0	0	1	1	0	1	87
Bon Air CDP, Chesterfield County	6,590	5,712	546	14	175	1	67	75	232	5,571
Boones Mill town, Franklin County	107	101	4	1	0	0	0	1	0	101
Boston CDP, Accomack County	181	16	163	0	0	0	1	1	5	12
Boswell's Corner CDP, Stafford County	480	309	128	4	10	0	14	15	54	275
Bowling Green town, Caroline County	440	337	90	1	2	0	2	8	7	332
Boyce town, Clarke County	216	192	15	1	2	0	3	3	6	189
Boydton town, Mecklenburg County	135	108	26	0	1	0	0	0	0	108
Boykins town, Southampton County	222	151	68	0	0	0	0	3	3	150
Bracey CDP, Mecklenburg County	731	639	71	4	7	1	1	8	13	627
Brambleton CDP, Loudoun County	3,100	2,007	240	6	718	4	37	88	144	1,910
Branchville town, Southampton County	41	31	10	0	0	0	0	0	0	31
Brandermill CDP, Chesterfield County	5,424	4,637	532	13	149	1	28	64	114	4,560
Bridgewater town, Rockingham County	1,995	1,897	34	2	6	0	40	16	65	1,877
Brightwood CDP, Madison County	377	352	18	1	1	0	1	4	3	351
Bristol city	7,879	7,332	383	22	34	2	25	81	63	7,296
Broadlands CDP, Loudoun County	3,760	2,779	254	7	581	2	49	88	195	2,651
Broadway town, Rockingham County	1,470	1,399	15	4	6	0	33	13	60	1,378

Table 14.

Occupied Housing Units (Households) by Race and Hispanic or Latino Origin of Householder: 2010—Con.

[For information on confidentiality protection, nonsampling error, and definitions, see Selected Appendixes at <www.census.gov/prod/cen2010/cph-1-a.pdf>]

State County Place	Total occupied housing units	Race of householder								
		One race						Two or More Races	House-holder Hispanic or Latino (of any race)	House-holder White alone, not Hispanic or Latino
		White	Black or African American	American Indian and Alaska Native	Asian	Native Hawaiian and Other Pacific Islander	Some Other Race			
PLACE—Con.										
Brodnax town	117	67	49	0	0	0	1	0	1	67
Brunswick County (part)	98	52	45	0	0	0	1	0	1	52
Mecklenburg County (part)	19	15	4	0	0	0	0	0	0	15
Brookneal town, Campbell County	463	318	142	1	0	0	0	2	1	318
Buchanan town, Botetourt County	531	498	20	0	0	0	0	13	4	494
Buckhall CDP, Prince William County	5,100	4,178	430	19	286	3	99	85	336	3,973
Buckingham Courthouse CDP, Buckingham County	53	39	13	0	0	0	1	0	0	39
Buena Vista city	2,603	2,414	129	22	8	0	8	22	30	2,394
Bull Run CDP, Prince William County	5,602	3,075	1,212	28	373	2	699	213	1,301	2,571
Bull Run Mountain Estates CDP, Prince William County	459	432	12	1	3	0	3	8	17	421
Burke CDP, Fairfax County	13,640	10,141	839	40	2,007	8	318	287	1,266	9,298
Burke Centre CDP, Fairfax County	6,311	4,833	352	16	771	6	171	162	594	4,456
Burkeville town, Nottoway County	179	115	60	1	1	0	1	1	3	113
Callaghan CDP, Alleghany County	164	150	14	0	0	0	0	0	2	148
Calverton CDP, Fauquier County	99	86	8	1	2	0	1	1	1	86
Camptown CDP, Isle of Wight County	323	121	195	0	0	0	3	4	8	118
Cana CDP, Carroll County	556	541	0	0	0	1	6	8	9	538
Cape Charles town, Northampton County	516	346	156	2	3	1	5	3	19	335
Capron town, Southampton County	65	53	11	0	0	0	0	1	0	53
Captains Cove CDP, Accomack County	476	440	28	0	2	2	0	4	8	434
Carrollton CDP, Isle of Wight County	1,776	1,359	349	7	30	1	12	18	37	1,341
Carrsville CDP, Isle of Wight County	150	118	30	0	0	0	1	1	3	117
Cascades CDP, Loudoun County	4,356	3,364	272	7	507	5	73	128	270	3,195
Castlewood CDP, Russell County	851	820	14	3	0	0	6	8	9	820
Catlett CDP, Fauquier County	109	99	3	5	0	0	1	1	3	99
Cats Bridge CDP, Accomack County	98	11	87	0	0	0	0	0	3	9
Cave Spring CDP, Roanoke County	11,060	10,037	469	21	380	2	43	108	202	9,895
Cedar Bluff town, Tazewell County	484	480	0	0	0	0	0	4	1	479
Central Garage CDP, King William County	499	443	36	7	2	1	2	8	3	442
Centreville CDP, Fairfax County	24,674	15,647	1,949	73	5,444	26	852	683	2,428	14,290
Chamberlayne CDP, Henrico County	2,241	941	1,214	4	43	0	13	26	44	921
Chantilly CDP, Fairfax County	7,218	4,629	497	12	1,592	3	294	191	829	4,167
Charles City CDP, Charles City County	57	26	31	0	0	0	0	0	0	26
Charlotte Court House town, Charlotte County	187	106	74	0	2	0	3	2	7	102
Charlottesville city	17,778	13,111	3,190	43	872	3	185	374	598	12,762
Chase City town, Mecklenburg County	1,030	532	475	4	5	0	1	13	10	528
Chase Crossing CDP, Accomack County	107	32	49	2	0	1	22	1	49	8
Chatham town, Pittsylvania County	512	395	101	1	2	0	10	3	14	391
Chatmoss CDP, Henry County	721	558	144	1	5	0	10	3	17	552
Cheriton town, Northampton County	211	147	60	1	0	0	2	1	6	143
Cherry Hill CDP, Prince William County	5,229	1,766	2,636	22	335	11	255	204	644	1,495
Chesapeake city	79,574	51,999	23,340	298	1,858	47	741	1,291	2,511	50,687
Chester CDP, Chesterfield County	7,985	5,979	1,475	40	142	8	213	128	476	5,770
Chester Gap CDP	317	307	5	0	0	0	0	5	3	304
Rappahannock County (part)	221	215	3	0	0	0	0	3	2	213
Warren County (part)	96	92	2	0	0	0	0	2	1	91
Chilhowie town, Smyth County	690	638	15	1	2	0	31	3	39	631
Chincoteague town, Accomack County	1,417	1,365	10	5	3	0	2	32	11	1,356
Christiansburg town, Montgomery County	8,873	8,114	515	16	99	4	36	89	133	8,033
Churchville CDP, Augusta County	83	82	0	0	0	0	0	1	1	81
Claremont town, Surry County	161	129	31	0	1	0	0	0	0	129
Clarksville town	581	422	151	0	2	0	2	4	3	420
Halifax County (part)	0	0	0	0	0	0	0	0	0	0
Mecklenburg County (part)	581	422	151	0	2	0	2	4	3	420
Claypool Hill CDP, Tazewell County	716	708	0	1	7	0	0	0	5	703
Cleveland town, Russell County	93	92	1	0	0	0	0	0	0	92
Clifton town, Fairfax County	89	87	0	0	1	0	0	1	1	86
Clifton Forge town, Alleghany County	1,701	1,460	204	6	6	1	4	20	18	1,452
Clinchco town, Dickenson County	148	139	8	0	0	0	0	1	0	139
Clinchport town, Scott County	31	31	0	0	0	0	0	0	0	31
Clintwood town, Dickenson County	640	635	0	0	1	0	1	3	1	635
Clover CDP, Halifax County	178	93	83	1	0	0	0	1	1	92
Cloverdale CDP, Botetourt County	1,273	1,214	41	4	7	0	4	3	19	1,201
Cluster Springs CDP, Halifax County	342	273	63	1	2	0	1	2	2	273

Table 14.

Occupied Housing Units (Households) by Race and Hispanic or Latino Origin of Householder: 2010—Con.

[For information on confidentiality protection, nonsampling error, and definitions, see Selected Appendixes at <www.census.gov/prod/cen2010/cph-1-a.pdf>]

State County Place	Total occupied housing units	Race of householder: One race: White	Black or African American	American Indian and Alaska Native	Asian	Native Hawaiian and Other Pacific Islander	Some Other Race	Two or More Races	Householder Hispanic or Latino (of any race)	Householder White alone, not Hispanic or Latino
PLACE—Con.										
Coeburn town, Wise County	873	833	25	1	0	0	7	7	11	829
Collinsville CDP, Henry County	3,321	2,716	426	7	19	0	129	24	177	2,677
Colonial Beach town, Westmoreland County	1,588	1,315	219	9	11	0	7	27	28	1,295
Colonial Heights city	7,275	6,220	697	26	177	4	70	81	180	6,133
Columbia town, Fluvanna County	27	15	12	0	0	0	0	0	0	15
Concord CDP	582	503	68	1	1	0	4	5	9	498
Appomattox County (part)	91	68	21	0	0	0	1	1	2	67
Campbell County (part)	491	435	47	1	1	0	3	4	7	431
Countryside CDP, Loudoun County	3,593	2,792	275	5	308	3	122	88	377	2,573
County Center CDP, Prince William County	1,107	566	373	2	86	2	34	44	106	509
Courtland town, Southampton County	475	239	230	2	1	0	0	3	1	238
Covington city	2,632	2,254	322	7	12	0	9	28	21	2,243
Craigsville town, Augusta County	397	385	8	2	0	0	0	2	1	384
Crewe town, Nottoway County	913	639	237	8	0	0	19	10	34	631
Crimora CDP, Augusta County	878	835	21	5	3	0	3	11	10	830
Crosspointe CDP, Fairfax County	1,784	1,461	94	3	171	2	19	34	63	1,420
Crozet CDP, Albemarle County	2,119	1,942	93	2	58	0	8	16	42	1,913
Culpeper town, Culpeper County	5,772	3,946	1,282	20	80	4	341	99	599	3,743
Cumberland CDP, Cumberland County	150	81	62	2	0	0	1	4	2	81
Dahlgren CDP, King George County	1,004	662	287	9	10	0	10	26	25	655
Dahlgren Center CDP, King George County	129	97	17	0	6	0	2	7	9	92
Dale City CDP, Prince William County	20,005	10,121	6,113	125	1,271	33	1,618	724	3,858	8,379
Daleville CDP, Botetourt County	1,053	1,026	17	1	4	0	0	5	5	1,022
Damascus town, Washington County	426	416	3	2	1	0	0	4	2	414
Dante CDP	270	262	7	0	0	0	0	1	0	262
Dickenson County (part)	36	35	0	0	0	0	0	1	0	35
Russell County (part)	234	227	7	0	0	0	0	0	0	227
Danville city	18,831	10,046	8,295	39	142	2	164	143	331	9,920
Dayton town, Rockingham County	624	587	4	0	3	0	26	4	45	569
Deep Creek CDP, Accomack County	57	53	2	0	0	0	0	2	1	52
Deerfield CDP, Augusta County	62	58	0	0	0	1	0	3	0	58
Deltaville CDP, Middlesex County	559	534	15	1	2	0	2	5	7	529
Dendron town, Surry County	108	48	58	1	0	0	0	1	1	47
Dillwyn town, Buckingham County	168	99	66	1	0	0	0	2	1	99
Dooms CDP, Augusta County	584	555	16	0	1	0	3	9	5	553
Drakes Branch town, Charlotte County	229	126	95	1	0	0	3	4	3	125
Dranesville CDP, Fairfax County	3,815	3,073	165	9	428	4	54	82	178	2,963
Draper CDP, Pulaski County	132	126	4	0	0	0	0	2	0	126
Dryden CDP, Lee County	450	444	0	0	3	0	0	3	2	442
Dublin town, Pulaski County	888	797	71	1	6	0	8	5	8	797
Duffield town, Scott County	42	41	0	0	0	0	0	1	0	41
Dulles Town Center CDP, Loudoun County	1,732	1,002	237	1	327	1	116	48	283	846
Dumbarton CDP, Henrico County	3,560	1,921	1,163	15	158	3	217	83	405	1,773
Dumfries town, Prince William County	1,531	710	554	16	52	2	129	68	289	607
Dungannon town, Scott County	136	134	0	0	0	0	1	1	1	134
Dunn Loring CDP, Fairfax County	2,956	2,284	88	5	503	4	17	55	127	2,181
East Highland Park CDP, Henrico County	5,834	833	4,822	22	33	2	33	89	106	804
East Lexington CDP, Rockbridge County	593	507	55	2	17	1	0	11	6	503
Eastville town, Northampton County	69	59	6	0	1	0	1	2	2	58
Ebony CDP, Brunswick County	66	44	22	0	0	0	0	0	1	43
Edinburg town, Shenandoah County	461	435	4	3	0	0	15	4	33	420
Elkton town, Rockingham County	1,143	1,088	43	0	3	0	3	6	15	1,078
Elliston CDP, Montgomery County	345	312	22	0	0	0	11	0	23	300
Emory CDP, Washington County	284	275	3	1	3	0	0	2	1	275
Emporia city	2,316	852	1,393	5	15	2	32	17	68	828
Enon CDP, Chesterfield County	1,390	1,130	201	4	16	1	17	21	42	1,109
Esmont CDP, Albemarle County	205	81	116	1	0	0	4	3	10	78
Ettrick CDP, Chesterfield County	1,551	476	1,019	7	11	0	12	26	34	460
Ewing CDP, Lee County	189	189	0	0	0	0	0	0	0	189
Exmore town, Northampton County	682	390	277	2	6	0	2	5	18	377
Fairfax city	8,347	6,369	378	32	1,046	5	296	221	861	5,891
Fairfax Station CDP, Fairfax County	4,070	3,411	149	2	398	3	51	56	213	3,258
Fair Lakes CDP, Fairfax County	3,216	1,940	280	7	857	1	47	84	209	1,801
Fairlawn CDP, Pulaski County	1,079	1,030	30	3	11	1	2	2	12	1,021
Fair Oaks CDP, Fairfax County	13,688	8,785	1,282	27	2,879	17	284	414	986	8,160
Fairview CDP, Mecklenburg County	52	12	38	0	2	0	0	0	1	12
Fairview Beach CDP, King George County	178	172	2	1	0	0	1	2	2	172
Falls Church city	5,101	4,238	223	14	431	0	84	111	330	4,009
Falmouth CDP, Stafford County	1,586	1,301	197	1	19	3	34	31	75	1,265

Table 14.

Occupied Housing Units (Households) by Race and Hispanic or Latino Origin of Householder: 2010—Con.

[For information on confidentiality protection, nonsampling error, and definitions, see Selected Appendixes at <www.census.gov/prod/cen2010/cph-1-a.pdf>]

State County Place	Total occupied housing units	Race of householder							House-holder Hispanic or Latino (of any race)	House-holder White alone, not Hispanic or Latino
		One race						Two or More Races		
		White	Black or African American	American Indian and Alaska Native	Asian	Native Hawaiian and Other Pacific Islander	Some Other Race			
PLACE—Con.										
Fancy Gap CDP, Carroll County	101	100	0	0	0	0	1	0	1	100
Farmville town	2,634	1,782	769	9	31	0	13	30	43	1,762
Cumberland County (part)	257	166	85	2	1	0	1	2	3	164
Prince Edward County (part)	2,377	1,616	684	7	30	0	12	28	40	1,598
Ferrum CDP, Franklin County	433	387	35	0	2	0	5	4	7	386
Fieldale CDP, Henry County	390	364	20	0	1	0	2	3	3	363
Fincastle town, Botetourt County	125	114	9	0	0	0	2	0	1	114
Fishersville CDP, Augusta County	2,862	2,675	121	3	24	0	11	28	39	2,651
Flint Hill CDP, Rappahannock County	103	98	3	0	0	0	0	2	2	96
Floris CDP, Fairfax County	2,547	1,629	92	3	756	1	17	49	64	1,586
Floyd town, Floyd County	228	213	9	2	1	0	0	3	10	205
Forest CDP, Bedford County	3,699	3,306	277	3	69	1	21	22	74	3,251
Fort Belvoir CDP, Fairfax County	1,777	1,207	402	15	36	5	48	64	201	1,088
Fort Chiswell CDP, Wythe County	386	378	2	1	3	0	1	1	4	375
Fort Hunt CDP, Fairfax County	5,951	5,604	126	9	132	5	23	52	175	5,459
Fort Lee CDP, Prince George County	810	344	356	2	17	13	50	28	131	284
Franconia CDP, Fairfax County	7,398	4,899	1,285	22	829	6	153	204	639	4,487
Franklin city	3,530	1,525	1,935	12	19	0	14	25	35	1,511
Franklin Farm CDP, Fairfax County	6,131	4,923	221	9	827	3	51	97	247	4,740
Fredericksburg city	9,505	6,598	2,067	31	197	9	357	246	678	6,351
Free Union CDP, Albemarle County	74	71	0	0	1	0	1	1	1	71
Fries town, Grayson County	255	251	2	1	0	0	0	1	2	249
Front Royal town, Warren County	5,561	4,885	481	17	53	1	46	78	176	4,764
Gainesville CDP, Prince William County	3,822	2,675	484	13	471	2	83	94	313	2,482
Galax city	2,922	2,609	167	2	11	2	99	32	243	2,477
Gargatha CDP, Accomack County	145	94	46	0	0	1	4	0	9	89
Gasburg CDP, Brunswick County	243	225	14	0	1	0	1	2	3	223
Gate City town, Scott County	955	913	29	3	0	0	1	9	2	913
George Mason CDP, Fairfax County	1,578	1,145	76	6	268	1	55	27	154	1,061
Glade Spring town, Washington County	596	555	34	1	1	0	1	4	3	553
Glasgow town, Rockbridge County	476	400	66	1	0	0	5	4	8	397
Glen Allen CDP, Henrico County	6,013	4,097	1,501	16	262	1	58	78	148	4,026
Glen Lyn town, Giles County	47	47	0	0	0	0	0	0	1	46
Glenvar CDP, Roanoke County	428	414	11	0	0	0	0	3	2	412
Gloucester Courthouse CDP, Gloucester County	1,076	927	120	5	12	0	2	10	16	914
Gloucester Point CDP, Gloucester County	3,899	3,463	301	10	31	1	24	69	73	3,424
Goochland CDP, Goochland County	321	283	25	3	7	0	0	3	4	281
Gordonsville town	632	474	139	0	1	0	10	8	18	469
Louisa County (part)	0	0	0	0	0	0	0	0	0	0
Orange County (part)	632	474	139	0	1	0	10	8	18	469
Goshen town, Rockbridge County	160	159	0	0	0	0	0	1	0	159
Gratton CDP, Tazewell County	379	372	2	0	2	1	0	2	1	371
Great Falls CDP, Fairfax County	4,977	4,192	91	5	581	1	12	95	131	4,077
Greenbackville CDP, Accomack County	80	77	1	0	0	0	0	2	1	76
Greenbriar CDP, Fairfax County	3,158	2,335	183	7	458	2	91	82	264	2,193
Greenbush CDP, Accomack County	76	51	17	3	0	0	5	0	10	49
Greenville CDP, Augusta County	243	239	2	2	0	0	0	0	2	237
Gretna town, Pittsylvania County	600	399	194	2	2	0	1	2	4	396
Grottoes town	1,076	1,013	35	3	5	0	11	9	38	989
Augusta County (part)	2	2	0	0	0	0	0	0	0	2
Rockingham County (part)	1,074	1,011	35	3	5	0	11	9	38	987
Groveton CDP, Fairfax County	5,345	3,050	1,291	21	342	4	472	165	1,027	2,609
Grundy town, Buchanan County	392	377	6	1	8	0	0	0	3	374
Gwynn CDP, Mathews County	286	278	2	0	1	0	0	5	2	276
Halifax town, Halifax County	524	355	156	3	3	0	1	6	4	353
Hallwood town, Accomack County	74	64	7	0	0	0	1	2	3	63
Hamilton town, Loudoun County	217	209	7	0	0	0	0	1	5	204
Hampden-Sydney CDP, Prince Edward County	172	124	45	0	2	0	1	0	2	123
Hampton city	55,031	25,531	26,425	224	930	48	576	1,297	1,890	24,735
Hanover CDP, Hanover County	106	90	14	0	1	0	1	0	1	90
Harborton CDP, Accomack County	63	59	4	0	0	0	0	0	1	58
Harrisonburg city	15,988	13,108	1,001	38	442	5	1,003	391	1,922	12,382
Harriston CDP, Augusta County	335	307	15	1	1	0	6	5	12	302
Hayfield CDP, Fairfax County	1,439	1,169	156	3	63	2	15	31	75	1,118
Haymarket town, Prince William County	585	461	49	3	48	0	12	12	43	435
Haysi town, Dickenson County	108	105	1	0	1	0	0	1	0	105

Table 14.

Occupied Housing Units (Households) by Race and Hispanic or Latino Origin of Householder: 2010—Con.

[For information on confidentiality protection, nonsampling error, and definitions, see Selected Appendixes at <www.census.gov/prod/cen2010/cph-1-a.pdf>]

State County Place	Total occupied housing units	Race of householder								
		One race						Two or More Races	House-holder Hispanic or Latino (of any race)	House-holder White alone, not Hispanic or Latino
		White	Black or African American	American Indian and Alaska Native	Asian	Native Hawaiian and Other Pacific Islander	Some Other Race			
PLACE—Con.										
Heathsville CDP, Northumberland County	67	58	8	0	0	0	1	0	1	58
Henry Fork CDP, Franklin County	483	348	97	4	1	0	29	4	43	338
Herndon town, Fairfax County	7,472	4,375	759	31	1,303	3	722	279	1,611	3,644
Highland Springs CDP, Henrico County	6,108	2,167	3,762	33	26	2	44	74	94	2,139
Hillsboro town, Loudoun County	32	29	1	0	1	0	0	1	0	29
Hillsville town, Carroll County	1,246	1,228	4	3	4	1	1	5	13	1,218
Hiwassee CDP, Pulaski County	109	107	1	0	0	0	0	1	1	106
Hollins CDP	6,050	5,358	480	5	117	0	25	65	101	5,297
Botetourt County (part)	67	30	37	0	0	0	0	0	0	30
Roanoke County (part)	5,983	5,328	443	5	117	0	25	65	101	5,267
Hollymead CDP, Albemarle County	2,855	2,441	159	4	183	1	23	44	63	2,407
Honaker town, Russell County	603	599	1	1	0	0	0	2	1	599
Hopewell city	9,129	5,522	3,151	34	64	8	194	156	429	5,359
Horntown CDP, Accomack County	281	166	110	1	1	0	0	3	3	163
Horse Pasture CDP, Henry County	931	660	258	0	1	0	4	8	5	659
Hot Springs CDP, Bath County	396	302	84	0	2	0	1	7	16	290
Huntington CDP, Fairfax County	5,804	4,004	846	22	458	3	279	192	714	3,637
Hurt town, Pittsylvania County	576	497	77	0	0	0	0	2	3	495
Hybla Valley CDP, Fairfax County	5,768	2,519	2,002	27	443	7	596	174	1,229	2,001
Idylwood CDP, Fairfax County	6,843	4,458	408	21	1,341	4	400	211	957	3,969
Independence town, Grayson County	442	388	37	2	0	0	7	8	15	384
Independent Hill CDP, Prince William County	2,237	1,770	313	7	70	2	36	39	152	1,673
Innsbrook CDP, Henrico County	3,168	2,103	415	8	558	0	28	56	92	2,050
Iron Gate town, Alleghany County	168	161	6	0	0	0	1	0	2	160
Irvington town, Lancaster County	215	212	2	0	0	0	1	0	1	212
Ivanhoe CDP, Wythe County	230	224	2	2	0	0	2	0	3	223
Ivor town, Southampton County	136	115	18	0	1	0	0	2	0	115
Ivy CDP, Albemarle County	348	319	20	0	6	0	0	3	6	313
Jarratt town	271	146	119	3	0	0	1	2	1	146
Greensville County (part)	205	117	82	3	0	0	1	2	1	117
Sussex County (part)	66	29	37	0	0	0	0	0	0	29
Jolivue CDP, Augusta County	571	535	27	1	4	1	0	3	13	523
Jonesville town, Lee County	541	532	1	2	0	0	0	6	1	531
Keller town, Accomack County	68	52	14	2	0	0	0	0	2	51
Kenbridge town, Lunenburg County	505	294	184	0	1	0	21	5	31	286
Keokee CDP, Lee County	163	162	0	0	0	0	0	1	0	162
Keysville town, Charlotte County	353	244	98	1	1	0	6	3	7	244
Kilmarnock town	705	504	192	0	5	0	1	3	4	501
Lancaster County (part)	680	485	186	0	5	0	1	3	4	482
Northumberland County (part)	25	19	6	0	0	0	0	0	0	19
King and Queen Court House CDP, King and Queen County	40	26	14	0	0	0	0	0	0	26
King George CDP, King George County	1,539	1,191	280	8	12	0	6	42	40	1,167
Kings Park CDP, Fairfax County	1,429	1,123	47	2	176	4	46	31	151	1,030
Kings Park West CDP, Fairfax County	4,345	3,313	208	7	642	3	81	91	329	3,098
Kingstowne CDP, Fairfax County	6,746	4,649	1,134	20	655	5	91	192	448	4,344
King William CDP, King William County	99	63	28	2	0	0	0	6	1	62
La Crosse town, Mecklenburg County	244	154	80	0	1	0	8	1	35	129
Lafayette CDP, Montgomery County	194	191	1	0	0	0	1	1	3	189
Lake Barcroft CDP, Fairfax County	3,587	2,806	199	6	348	1	123	104	462	2,498
Lake Caroline CDP, Caroline County	864	710	122	4	7	0	5	16	25	694
Lake Holiday CDP, Frederick County	689	660	10	4	2	2	2	9	17	647
Lake Land'Or CDP, Caroline County	1,456	1,079	308	7	11	1	21	29	77	1,036
Lake Monticello CDP, Fluvanna County	3,880	3,567	221	5	25	1	19	42	79	3,513
Lake of the Woods CDP, Orange County	3,012	2,784	147	9	25	2	14	31	70	2,729
Lake Ridge CDP, Prince William County	15,121	10,142	3,100	77	784	17	545	456	1,623	9,270
Lakeside CDP, Henrico County	5,222	4,168	748	17	98	2	113	76	256	4,043
Lake Wilderness CDP, Spotsylvania County	862	752	74	3	5	2	13	13	39	730
Lansdowne CDP, Loudoun County	4,170	3,104	394	10	507	1	55	99	234	2,949
Laurel CDP, Henrico County	6,858	4,232	1,933	25	336	4	218	110	475	4,026
Laurel Hill CDP, Fairfax County	2,259	1,089	489	5	564	3	35	74	150	991
Laurel Park CDP, Henry County	310	111	192	0	3	0	2	2	5	109
Lawrenceville town, Brunswick County	467	150	302	2	4	1	3	5	7	149
Laymantown CDP, Botetourt County	749	724	13	3	4	0	1	4	5	720
Lebanon town, Russell County	1,507	1,439	40	3	12	0	5	8	13	1,431
Lee Mont CDP, Accomack County	51	44	4	0	0	1	2	0	2	44
Leesburg town, Loudoun County	14,441	11,069	1,421	42	803	5	744	357	1,754	10,230

Table 14.

Occupied Housing Units (Households) by Race and Hispanic or Latino Origin of Householder: 2010—Con.

[For information on confidentiality protection, nonsampling error, and definitions, see Selected Appendixes at <www.census.gov/prod/cen2010/cph-1-a.pdf>]

State County Place	Total occupied housing units	Race of householder: One race: White	Black or African American	American Indian and Alaska Native	Asian	Native Hawaiian and Other Pacific Islander	Some Other Race	Two or More Races	Householder Hispanic or Latino (of any race)	Householder White alone, not Hispanic or Latino
PLACE—Con.										
Lexington city	2,237	1,927	230	4	36	1	14	25	63	1,881
Lincolnia CDP, Fairfax County	8,214	4,550	1,712	32	1,045	7	617	251	1,484	3,789
Linton Hall CDP, Prince William County	10,378	7,479	1,304	37	1,008	8	255	287	970	6,887
Loch Lomond CDP, Prince William County	1,050	780	63	7	31	2	132	35	269	667
Long Branch CDP, Fairfax County	2,602	2,037	58	6	441	0	31	29	129	1,944
Lorton CDP, Fairfax County	6,422	2,997	1,933	25	905	13	329	220	793	2,628
Loudoun Valley Estates CDP, Loudoun County	1,004	320	51	1	599	0	7	26	26	304
Louisa town, Louisa County	642	432	184	2	5	0	10	9	26	424
Lovettsville town, Loudoun County	566	516	27	3	5	1	6	8	28	494
Lovingston CDP, Nelson County	231	178	45	2	1	0	2	3	3	177
Lowes Island CDP, Loudoun County	3,554	2,786	181	5	476	1	20	85	159	2,659
Low Moor CDP, Alleghany County	117	103	9	1	0	0	1	3	2	103
Lunenburg CDP, Lunenburg County	64	49	15	0	0	0	0	0	0	49
Luray town, Page County	2,055	1,915	94	4	10	1	13	18	41	1,894
Lynchburg city	28,476	18,919	8,271	76	548	6	272	384	586	18,658
Lyndhurst CDP, Augusta County	600	562	24	3	2	0	1	8	4	560
McKenney town, Dinwiddie County	186	123	61	0	0	0	0	2	3	121
McLean CDP, Fairfax County	17,063	14,303	279	18	2,115	5	74	269	613	13,785
McMullin CDP, Smyth County	194	191	1	0	1	0	0	1	1	190
McNair CDP, Fairfax County	7,354	3,346	1,073	17	2,470	3	201	244	593	3,020
Madison town, Madison County	87	68	16	2	0	0	0	1	0	68
Madison Heights CDP, Amherst County	4,522	3,420	962	43	21	2	17	57	55	3,389
Makemie Park CDP, Accomack County	58	8	50	0	0	0	0	0	0	8
Manassas city	12,527	8,623	1,849	57	540	20	1,109	329	2,474	7,473
Manassas Park city	4,507	2,827	692	18	349	4	447	170	934	2,428
Manchester CDP, Chesterfield County	4,362	2,652	1,305	21	111	3	199	71	383	2,515
Mantua CDP, Fairfax County	2,628	2,070	65	7	418	0	19	49	110	1,987
Mappsburg CDP, Accomack County	25	18	7	0	0	0	0	0	0	18
Mappsville CDP, Accomack County	135	25	67	0	0	0	39	4	50	15
Marion town, Smyth County	2,491	2,372	66	4	11	0	13	25	41	2,348
Marshall CDP, Fauquier County	534	430	60	5	4	0	29	6	62	401
Martinsville city	6,084	3,376	2,526	9	41	0	73	59	133	3,332
Marumsco CDP, Prince William County	11,048	5,401	2,931	69	643	13	1,495	496	3,080	4,186
Mason Neck CDP, Fairfax County	746	685	28	0	21	0	4	8	30	664
Massanetta Springs CDP, Rockingham County	1,843	1,757	30	1	36	0	9	10	39	1,729
Massanutten CDP, Rockingham County	884	853	12	0	6	0	5	8	20	836
Mathews CDP, Mathews County	232	204	23	1	0	0	0	4	2	202
Matoaca CDP, Chesterfield County	916	603	297	2	1	2	2	9	14	595
Maurertown CDP, Shenandoah County	305	295	3	1	1	0	1	4	2	294
Max Meadows CDP, Wythe County	224	215	7	0	1	0	0	1	1	214
Meadowbrook CDP, Chesterfield County	6,585	3,050	2,737	46	207	5	425	115	663	2,894
Meadow View CDP, Washington County	396	379	13	0	0	0	1	3	3	377
Mechanicsville CDP, Hanover County	13,712	12,224	1,095	52	169	5	61	106	208	12,090
Melfa town, Accomack County	179	149	25	1	0	0	0	4	1	149
Merrifield CDP, Fairfax County	6,099	3,384	360	28	1,968	4	195	160	649	2,977
Merrimac CDP, Montgomery County	1,028	935	51	2	16	0	13	11	32	919
Metompkin CDP, Accomack County	251	39	197	0	0	0	14	1	22	31
Middlebrook CDP, Augusta County	87	86	0	0	0	0	1	0	1	86
Middleburg town, Loudoun County	350	276	65	0	3	0	2	4	14	264
Middletown town, Frederick County	508	464	30	1	1	1	4	7	12	457
Midland CDP, Fauquier County	85	76	7	0	0	0	2	0	5	73
Mineral town, Louisa County	173	157	10	2	1	0	1	2	5	153
Modest Town CDP, Accomack County	66	50	14	0	0	0	2	0	5	47
Montclair CDP, Prince William County	6,688	4,854	1,241	29	272	12	118	162	456	4,585
Monterey town, Highland County	79	78	0	1	0	0	0	0	1	78
Montrose CDP, Henrico County	3,355	1,075	2,147	18	34	0	26	55	70	1,056
Montross town, Westmoreland County	184	145	37	0	1	0	0	1	7	138
Montvale CDP, Bedford County	297	277	18	1	0	0	0	1	3	276
Moorefield Station CDP, Loudoun County	31	16	3	0	12	0	0	0	1	15
Motley CDP, Pittsylvania County	430	326	102	1	0	0	0	1	1	326
Mountain Road CDP, Halifax County	458	182	273	0	0	0	1	2	2	182
Mount Crawford town, Rockingham County	186	179	4	0	1	0	2	0	3	178
Mount Hermon CDP, Pittsylvania County	1,587	1,428	123	3	18	0	5	10	21	1,414
Mount Jackson town, Shenandoah County	741	666	6	6	5	0	50	8	89	630
Mount Sidney CDP, Augusta County	269	260	4	1	0	0	2	2	5	259
Mount Vernon CDP, Fairfax County	4,563	3,527	574	20	206	2	155	79	411	3,304
Narrows town, Giles County	854	844	0	2	1	0	4	3	8	840
Nassawadox town, Northampton County	188	101	83	0	0	0	2	2	3	99

Table 14.

Occupied Housing Units (Households) by Race and Hispanic or Latino Origin of Householder: 2010—Con.

[For information on confidentiality protection, nonsampling error, and definitions, see Selected Appendixes at <www.census.gov/prod/cen2010/cph-1-a.pdf>]

State County Place	Total occupied housing units	Race of householder: One race: White	Black or African American	American Indian and Alaska Native	Asian	Native Hawaiian and Other Pacific Islander	Some Other Race	Two or More Races	Householder Hispanic or Latino (of any race)	Householder White alone, not Hispanic or Latino
PLACE—Con.										
Nathalie CDP, Halifax County	71	33	36	1	0	0	1	0	1	33
Neabsco CDP, Prince William County	3,886	1,667	1,545	16	344	6	170	138	430	1,478
Nellysford CDP, Nelson County	536	516	13	1	2	0	1	3	3	513
Nelsonia CDP, Accomack County	195	74	111	0	1	0	8	1	17	65
New Baltimore CDP, Fauquier County	2,679	2,488	100	8	36	0	22	25	83	2,429
New Castle town, Craig County	67	66	0	1	0	0	0	0	0	66
New Church CDP, Accomack County	89	70	16	1	1	0	1	0	2	69
New Hope CDP, Augusta County	299	292	6	0	0	0	0	1	2	291
Newington CDP, Fairfax County	4,347	2,878	647	6	501	5	151	159	445	2,621
Newington Forest CDP, Fairfax County	4,247	2,998	490	14	488	12	106	139	420	2,731
New Kent CDP, New Kent County	83	68	11	0	0	0	0	4	1	67
New Market town, Shenandoah County	907	827	20	4	5	0	35	16	65	807
Newport News city	70,664	36,648	28,764	309	1,567	99	1,497	1,780	3,935	35,068
New River CDP, Pulaski County	110	65	42	2	0	0	0	1	1	65
Newsoms town, Southampton County	139	72	64	1	0	0	2	0	3	72
Nickelsville town, Scott County	170	166	1	1	0	1	1	0	3	166
Nokesville CDP, Prince William County	488	449	17	3	8	0	5	6	16	439
Norfolk city	86,485	44,461	35,882	387	2,405	101	1,342	1,907	3,903	42,779
North Shore CDP, Franklin County	1,425	1,393	18	4	4	0	4	2	13	1,384
North Springfield CDP, Fairfax County	2,409	1,564	155	13	427	1	201	48	441	1,352
Norton city	1,750	1,591	114	3	13	0	11	18	23	1,579
Nottoway Court House CDP, Nottoway County	33	21	12	0	0	0	0	0	0	21
Oak Grove CDP, Loudoun County	525	193	72	1	219	1	25	14	60	163
Oak Hall CDP, Accomack County	110	74	30	2	0	1	1	2	2	73
Oak Level CDP, Henry County	393	363	29	1	0	0	0	0	1	362
Oakton CDP, Fairfax County	13,113	9,487	639	30	2,267	2	357	331	1,088	8,858
Occoquan town	525	429	70	3	9	0	6	8	17	423
Fairfax County (part)	0	0	0	0	0	0	0	0	0	0
Prince William County (part)	525	429	70	3	9	0	6	8	17	423
Onancock town, Accomack County	594	399	175	0	5	1	7	7	17	391
Onley town, Accomack County	217	173	31	2	2	0	7	2	10	172
Opal CDP, Fauquier County	218	187	22	0	2	1	4	2	11	181
Orange town, Orange County	1,779	1,379	358	4	4	1	18	15	38	1,364
Painter town, Accomack County	96	64	29	1	1	0	1	0	6	60
Palmyra CDP, Fluvanna County	48	39	8	0	0	0	1	0	2	38
Pamplin City town	86	75	11	0	0	0	0	0	0	75
Appomattox County (part)	74	67	7	0	0	0	0	0	0	67
Prince Edward County (part)	12	8	4	0	0	0	0	0	0	8
Pantops CDP, Albemarle County	1,566	1,304	160	3	59	2	21	17	56	1,270
Parksley town, Accomack County	349	278	46	2	3	0	12	8	26	267
Parrott CDP, Pulaski County	194	191	2	0	1	0	0	0	0	191
Passapatanzy CDP, King George County	419	340	65	1	2	0	4	7	11	334
Pastoria CDP, Accomack County	257	103	135	2	2	0	14	1	20	98
Patrick Springs CDP, Patrick County	809	729	63	1	0	0	10	6	15	726
Pearisburg town, Giles County	1,236	1,199	25	1	1	0	3	7	11	1,191
Pembroke town, Giles County	512	470	31	1	0	0	0	10	2	468
Penhook CDP, Franklin County	348	304	38	0	4	0	2	0	4	302
Pennington Gap town, Lee County	827	792	26	1	1	0	2	5	8	786
Petersburg city	13,634	2,643	10,502	40	99	7	170	173	374	2,543
Phenix town, Charlotte County	101	95	5	0	0	0	0	1	0	95
Pimmit Hills CDP, Fairfax County	2,231	1,725	74	16	274	0	74	68	285	1,561
Piney Mountain CDP, Albemarle County	428	288	108	0	9	0	10	13	23	278
Plum Creek CDP, Montgomery County	627	605	9	1	4	0	4	4	8	602
Pocahontas town, Tazewell County	178	161	9	1	0	0	0	7	1	160
Poquoson city	4,525	4,348	30	16	77	2	10	42	61	4,301
Port Royal town, Caroline County	60	33	24	1	0	1	0	1	1	33
Portsmouth city	37,324	17,269	18,707	171	336	33	211	597	773	16,908
Potomac Mills CDP, Prince William County	1,680	956	358	15	147	1	136	67	351	795
Pound town, Wise County	425	419	2	0	0	0	2	2	4	417
Prices Fork CDP, Montgomery County	447	414	16	1	10	0	2	4	6	410
Prince George CDP, Prince George County	835	623	173	4	9	0	16	10	33	609
Pulaski town, Pulaski County	3,926	3,544	300	12	18	0	6	46	38	3,517
Pungoteague CDP, Accomack County	130	82	42	3	0	0	2	1	2	82
Purcellville town, Loudoun County	2,410	2,110	168	4	62	0	32	34	110	2,043
Quantico town, Prince William County	248	164	61	1	12	0	4	6	26	150

Table 14.

Occupied Housing Units (Households) by Race and Hispanic or Latino Origin of Householder: 2010—Con.

[For information on confidentiality protection, nonsampling error, and definitions, see Selected Appendixes at <www.census.gov/prod/cen2010/cph-1-a.pdf>]

State County Place	Total occupied housing units	Race of householder: One race: White	Black or African American	American Indian and Alaska Native	Asian	Native Hawaiian and Other Pacific Islander	Some Other Race	Two or More Races	Householder Hispanic or Latino (of any race)	Householder White alone, not Hispanic or Latino
PLACE—Con.										
Quantico Base CDP	1,051	822	132	2	18	3	44	30	148	734
Prince William County (part)	1,051	822	132	2	18	3	44	30	148	734
Stafford County (part)	0	0	0	0	0	0	0	0	0	0
Quinby CDP, Accomack County	149	141	5	1	0	0	0	2	3	139
Radford city	5,990	5,288	460	15	78	3	42	104	94	5,239
Raven CDP	945	933	1	0	0	0	0	11	2	931
Russell County (part)	148	140	0	0	0	0	0	8	1	139
Tazewell County (part)	797	793	1	0	0	0	0	3	1	792
Ravensworth CDP, Fairfax County	828	638	15	0	129	1	31	14	83	590
Remington town, Fauquier County	233	181	42	1	0	0	5	4	9	179
Reston CDP, Fairfax County	25,522	19,579	2,177	58	2,375	13	653	667	2,019	18,363
Rich Creek town, Giles County	288	281	2	0	2	0	1	2	3	279
Richlands town, Tazewell County	2,552	2,490	13	5	28	1	2	13	11	2,482
Richmond city	87,151	40,577	40,662	295	1,908	50	2,053	1,606	3,766	39,458
Ridgeway town, Henry County	316	251	49	1	5	0	6	4	9	248
Riner CDP, Montgomery County	317	305	7	1	0	0	0	4	3	302
Rivanna CDP, Albemarle County	726	683	24	3	6	0	3	7	12	675
Riverdale CDP, Halifax County	421	307	103	4	0	0	5	2	11	303
Riverview CDP, Wise County	297	292	2	1	0	0	2	0	2	292
Roanoke city	42,712	29,753	11,032	107	561	16	588	655	1,452	29,092
Rockwood CDP, Chesterfield County	3,284	2,455	610	10	107	0	51	51	119	2,400
Rocky Mount town, Franklin County	2,046	1,592	377	8	17	1	27	24	64	1,565
Rose Hill CDP (Fairfax County), Fairfax County	7,179	5,255	812	24	544	5	363	176	936	4,765
Rose Hill CDP (Lee County), Lee County	335	330	0	1	0	0	1	3	3	328
Round Hill town, Loudoun County	202	191	6	0	1	0	2	2	4	189
Ruckersville CDP, Greene County	461	408	34	4	4	0	7	4	19	398
Rural Retreat town, Wythe County	625	619	1	1	0	0	2	2	6	615
Rushmere CDP, Isle of Wight County	413	172	234	0	0	0	4	3	2	171
Rustburg CDP, Campbell County	507	408	88	0	2	0	3	6	6	405
St. Charles town, Lee County	51	51	0	0	0	0	0	0	0	51
St. Paul town	432	409	7	2	1	0	6	7	7	408
Russell County (part)	82	80	1	0	1	0	0	0	0	80
Wise County (part)	350	329	6	2	0	0	6	7	7	328
Salem city	10,045	9,075	664	20	126	2	71	87	161	9,007
Saltville town	879	872	1	0	1	0	1	4	5	868
Smyth County (part)	791	786	0	0	1	0	0	4	2	784
Washington County (part)	88	86	1	0	0	0	1	0	3	84
Saluda CDP, Middlesex County	206	159	39	0	1	0	1	6	2	159
Sandston CDP, Henrico County	3,112	2,005	963	30	33	2	39	40	92	1,973
Sandy Level CDP, Henry County	221	84	132	0	0	0	1	4	1	84
Sanford CDP, Accomack County	97	88	6	0	0	0	2	1	2	88
Savage Town CDP, Accomack County	33	0	31	0	0	0	2	0	2	0
Savageville CDP, Accomack County	75	20	55	0	0	0	0	0	0	20
Saxis town, Accomack County	117	113	1	0	0	0	0	3	0	113
Schuyler CDP, Nelson County	126	119	3	1	0	0	2	1	0	119
Scotland CDP, Surry County	88	66	21	0	0	0	0	1	0	66
Scottsburg town, Halifax County	52	47	5	0	0	0	0	0	2	45
Scottsville town	281	263	12	0	2	0	2	2	2	262
Albemarle County (part)	266	248	12	0	2	0	2	2	2	247
Fluvanna County (part)	15	15	0	0	0	0	0	0	0	15
Sedley CDP, Southampton County	193	166	25	0	1	0	0	1	0	166
Selma CDP, Alleghany County	195	193	0	1	0	0	0	1	0	193
Seven Corners CDP, Fairfax County	3,613	1,835	303	21	750	3	528	173	1,142	1,327
Seven Mile Ford CDP, Smyth County	361	354	5	0	0	0	0	2	0	354
Shawneeland CDP, Frederick County	720	695	9	1	3	1	3	8	8	690
Shawsville CDP, Montgomery County	550	525	19	1	0	0	1	4	5	522
Shenandoah town, Page County	968	943	10	4	2	0	2	7	8	940
Shenandoah Farms CDP	1,144	1,095	22	3	4	1	1	18	24	1,076
Clarke County (part)	15	15	0	0	0	0	0	0	0	15
Warren County (part)	1,129	1,080	22	3	4	1	1	18	24	1,061
Shenandoah Retreat CDP, Clarke County	229	223	3	1	1	0	0	1	3	220
Shenandoah Shores CDP, Warren County	306	293	4	0	3	0	1	5	8	289
Sherando CDP, Augusta County	275	270	3	0	0	0	0	2	1	269
Shipman CDP, Nelson County	226	165	60	0	0	0	0	1	1	164

Table 14.

Occupied Housing Units (Households) by Race and Hispanic or Latino Origin of Householder: 2010—Con.

[For information on confidentiality protection, nonsampling error, and definitions, see Selected Appendixes at <www.census.gov/prod/cen2010/cph-1-a.pdf>]

State County Place	Total occupied housing units	Race of householder								
		One race						Two or More Races	House-holder Hispanic or Latino (of any race)	House-holder White alone, not Hispanic or Latino
		White	Black or African American	American Indian and Alaska Native	Asian	Native Hawaiian and Other Pacific Islander	Some Other Race			
PLACE—Con.										
Short Pump CDP, Henrico County	9,217	7,060	653	14	1,294	2	42	152	233	6,889
Skyland Estates CDP, Warren County	333	317	5	4	1	0	3	3	9	310
Smithfield town, Isle of Wight County	3,138	2,149	906	11	17	4	8	43	41	2,126
Snowville CDP, Pulaski County	60	59	0	0	1	0	0	0	2	57
South Boston town, Halifax County	3,351	1,730	1,544	6	16	0	32	23	53	1,714
Southern Gateway CDP, Stafford County	1,170	738	307	4	34	1	54	32	106	692
Southampton Meadows CDP, Southampton County	207	25	175	0	0	0	2	5	3	25
South Hill town, Mecklenburg County	1,988	1,143	776	4	34	1	15	15	35	1,130
South Riding CDP, Loudoun County	7,414	4,660	507	10	1,910	7	122	198	443	4,376
South Run CDP, Fairfax County	2,093	1,740	113	3	199	1	7	30	69	1,683
Southside Chesconessex CDP, Accomack County	62	61	0	0	0	0	0	1	0	61
Sperryville CDP, Rappahannock County	147	135	10	1	0	0	0	1	2	133
Spotsylvania Courthouse CDP, Spotsylvania County	1,451	1,172	204	5	14	2	21	33	50	1,145
Springfield CDP, Fairfax County	10,194	6,310	905	45	1,881	7	727	319	1,602	5,591
Springville CDP, Tazewell County	579	568	5	1	0	0	0	5	1	567
Stafford Courthouse CDP, Stafford County	1,073	696	275	3	37	0	35	27	99	643
Stanardsville town, Greene County	156	132	21	0	0	0	3	0	2	132
Stanley town, Page County	695	685	1	2	1	0	4	2	7	682
Stanleytown CDP, Henry County	614	565	22	0	4	0	21	2	25	560
Staunton city	10,480	9,147	1,107	22	46	2	42	114	145	9,063
Stephens City town, Frederick County	743	658	55	1	9	0	9	11	31	642
Sterling CDP, Loudoun County	9,171	5,830	864	34	1,136	5	996	306	1,958	5,036
Stone Ridge CDP, Loudoun County	2,367	1,435	254	7	571	0	23	77	153	1,331
Stony Creek town, Sussex County	85	63	22	0	0	0	0	0	1	62
Strasburg town, Shenandoah County	2,697	2,515	119	7	20	0	16	20	57	2,480
Stuart town, Patrick County	629	553	54	2	4	0	10	6	14	551
Stuarts Draft CDP, Augusta County	3,674	3,494	130	8	13	0	7	22	41	3,462
Sudley CDP, Prince William County	5,114	3,019	898	36	285	6	690	180	1,243	2,583
Suffolk city	30,868	17,070	12,773	96	392	13	181	343	619	16,746
Sugar Grove CDP, Smyth County	304	287	8	3	0	0	1	5	3	285
Sugarland Run CDP, Loudoun County	3,594	2,317	327	14	459	1	365	111	696	2,044
Surry town, Surry County	99	75	22	0	0	1	0	1	1	74
Sussex CDP, Sussex County	68	39	28	1	0	0	0	0	1	39
Tangier town, Accomack County	324	322	2	0	0	0	0	0	0	322
Tappahannock town, Essex County	986	540	429	3	4	0	4	6	17	530
Tasley CDP, Accomack County	120	47	63	1	1	0	4	4	11	42
Tazewell town, Tazewell County	1,982	1,799	150	3	11	0	9	10	11	1,795
Temperanceville CDP, Accomack County	148	99	45	0	0	0	2	2	6	95
Templeton CDP, Prince George County	169	114	49	1	1	0	3	1	5	112
The Plains town, Fauquier County	85	76	7	0	0	0	1	1	2	75
Thynedale CDP, Mecklenburg County	75	4	71	0	0	0	0	0	1	4
Timberlake CDP, Campbell County	5,169	4,517	442	9	103	0	50	48	105	4,466
Timberville town, Rockingham County	1,067	1,018	13	4	0	0	18	14	36	1,002
Toms Brook town, Shenandoah County	95	87	2	0	1	0	2	3	5	84
Triangle CDP, Prince William County	2,848	1,359	1,067	11	110	3	188	110	376	1,220
Troutdale town, Grayson County	78	75	0	0	0	0	2	1	3	74
Troutville town, Botetourt County	194	188	2	0	0	0	1	3	4	186
Tuckahoe CDP, Henrico County	18,496	15,647	1,732	36	587	2	275	217	784	15,186
Twin Lakes CDP, Greene County	530	466	42	1	3	0	12	6	18	460
Tysons Corner CDP, Fairfax County	9,481	6,269	470	12	2,272	11	123	324	598	5,823
Union Hall CDP, Franklin County	518	497	14	1	2	0	0	4	5	493
Union Level CDP, Mecklenburg County	74	56	16	0	0	0	1	1	2	55
University Center CDP, Loudoun County	1,622	1,017	226	3	224	2	90	60	220	905
University of Virginia CDP, Albemarle County	1,289	900	60	2	299	0	9	19	68	846
Urbanna town, Middlesex County	238	222	13	0	1	0	0	2	0	222
Vansant CDP, Buchanan County	231	223	1	0	1	0	0	6	1	222
Verona CDP, Augusta County	1,457	1,381	44	8	5	0	7	12	18	1,370
Victoria town, Lunenburg County	743	525	206	0	1	0	1	10	4	522
Vienna town, Fairfax County	5,528	4,498	177	12	540	0	190	111	438	4,282
Villa Heights CDP, Henry County	292	225	63	0	1	0	2	1	7	220
Vinton town, Roanoke County	3,494	3,229	175	4	20	2	31	33	63	3,202
Virgilina town, Halifax County	68	60	6	1	0	0	1	0	1	60
Virginia Beach city	165,089	119,525	30,412	633	8,162	213	2,579	3,565	8,215	115,322
Wachapreague town, Accomack County	124	118	5	0	0	0	0	1	2	117
Wakefield CDP, Fairfax County	3,851	3,202	73	7	490	3	29	47	188	3,053
Wakefield town, Sussex County	388	207	175	1	4	0	0	1	2	205
Warfield CDP, Brunswick County	49	12	36	0	0	0	0	1	0	12

Table 14.

Occupied Housing Units (Households) by Race and Hispanic or Latino Origin of Householder: 2010—Con.

[For information on confidentiality protection, nonsampling error, and definitions, see Selected Appendixes at <www.census.gov/prod/cen2010/cph-1-a.pdf>]

State County Place	Total occupied housing units	Race of householder							House-holder Hispanic or Latino (of any race)	House-holder White alone, not Hispanic or Latino
		One race						Two or More Races		
		White	Black or African American	American Indian and Alaska Native	Asian	Native Hawaiian and Other Pacific Islander	Some Other Race			
PLACE—Con.										
Warm Springs CDP, Bath County	66	59	7	0	0	0	0	0	6	54
Warrenton town, Fauquier County	3,744	3,074	486	11	56	3	65	49	161	2,989
Warsaw town, Richmond County	495	404	80	1	0	0	5	5	9	401
Washington town, Rappahannock County	66	62	1	0	2	0	0	1	0	62
Wattsville CDP, Accomack County	497	333	136	2	4	2	9	11	12	330
Waverly town, Sussex County	824	265	535	0	2	0	18	4	23	261
Waynesboro city	8,903	7,656	904	21	44	3	138	137	316	7,515
Weber City town, Scott County	587	577	4	1	1	0	1	3	5	573
West Falls Church CDP, Fairfax County	10,220	6,641	536	47	1,665	1	1,014	316	2,252	5,594
Westlake Corner CDP, Franklin County	439	427	5	2	1	0	2	2	4	424
West Point town, King William County	1,257	1,024	191	6	14	0	9	13	28	1,006
West Springfield CDP, Fairfax County	8,357	6,246	648	23	1,011	6	222	201	765	5,765
Weyers Cave CDP, Augusta County	870	815	17	1	6	0	26	5	57	784
White Stone town, Lancaster County	159	139	15	0	2	0	1	2	3	139
Whitesville CDP, Accomack County	87	22	59	0	1	1	2	2	5	19
Williamsburg city	4,571	3,510	714	11	154	2	84	96	189	3,438
Winchester city	10,607	8,588	1,104	30	196	1	526	162	939	8,244
Windsor town, Isle of Wight County	1,015	777	217	3	4	0	6	8	13	772
Wintergreen CDP	85	81	4	0	0	0	0	0	0	81
Augusta County (part)	10	10	0	0	0	0	0	0	0	10
Nelson County (part)	75	71	4	0	0	0	0	0	0	71
Wise town, Wise County	1,488	1,447	10	3	11	0	7	10	13	1,442
Wolf Trap CDP, Fairfax County	5,250	4,486	84	4	584	2	15	75	142	4,363
Woodbridge CDP, Prince William County	1,691	1,084	331	4	134	2	88	48	191	996
Woodburn CDP, Fairfax County	3,125	2,189	199	16	520	2	117	82	380	1,978
Woodlake CDP, Chesterfield County	2,579	2,305	174	5	57	0	12	26	64	2,258
Woodlawn CDP (Carroll County), Carroll County	908	895	1	3	0	0	4	5	9	890
Woodlawn CDP (Fairfax County), Fairfax County	7,051	2,771	2,639	44	458	8	851	280	1,769	2,069
Woodstock town, Shenandoah County	2,099	1,916	62	6	8	0	85	22	171	1,840
Wyndham CDP, Henrico County	3,162	2,617	118	4	395	0	3	25	38	2,584
Wytheville town, Wythe County	3,842	3,490	268	4	35	1	9	35	31	3,471
Yogaville CDP, Buckingham County	111	105	2	0	2	0	0	2	3	102
Yorkshire CDP, Prince William County	2,293	1,490	252	8	162	1	301	79	644	1,206
Yorktown CDP, York County	109	102	5	0	1	0	1	0	1	102

Table 15.

Land Area and Population Density: 2010

[For information on confidentiality protection, nonsampling error, and definitions, see Selected Appendixes at <www.census.gov/prod/cen2010/cph-1-a.pdf>]

State County County Subdivision Place	Land area in square miles	Total population	
		Number	Average per square mile
Virginia	39,490.09	8,001,024	202.6
Accomack County	449.50	33,164	73.8
District 1	20.73	2,941	141.9
Chincoteague town	9.11	2,941	322.7
District 2	68.32	4,763	69.7
Atlantic CDP (part)	2.78	262	94.4
Captains Cove CDP	2.95	1,042	353.3
Greenbackville CDP	0.52	192	371.1
Hallwood town	0.24	206	844.9
Horntown CDP (part)	3.85	335	87.0
Sanford CDP (part)	2.36	181	76.6
Saxis town	0.42	241	567.8
Tangier town	1.25	727	583.6
Temperanceville CDP (part)	2.11	294	139.2
Wattsville CDP (part)	2.06	498	241.6
District 3	61.04	3,605	59.1
Atlantic CDP (part)	3.12	600	192.2
Horntown CDP (part)	1.42	239	168.5
Makemie Park CDP	1.01	155	153.0
New Church CDP	1.89	205	108.3
Oak Hall CDP	1.10	255	232.7
Sanford CDP (part)	0.51	31	61.1
Temperanceville CDP (part)	1.30	64	49.2
Wattsville CDP (part)	1.98	630	318.8
District 4	44.01	3,660	83.2
Bayside CDP	1.69	120	71.2
Bloxom town	0.33	387	1,156.6
Chase Crossing CDP (part)	0.28	91	319.8
Greenbush CDP (part)	0.03	8	270.2
Lee Mont CDP	0.75	125	166.2
Nelsonia CDP (part)	0.23	105	451.1
Parksley town	0.62	842	1,353.0
Whitesville CDP	0.34	219	640.3
District 5	45.45	4,090	90.0
Chase Crossing CDP (part)	0.54	286	526.6
Gargatha CDP	2.96	381	128.8
Mappsville CDP	0.79	440	559.0
Metompkin CDP	1.16	551	476.0
Modest Town CDP	0.59	149	252.7
Nelsonia CDP (part)	1.51	418	276.8
Pastoria CDP (part)	1.02	261	256.0
District 6	57.45	3,587	62.4
Accomac town	0.38	519	1,350.2
Deep Creek CDP	0.60	115	191.4
Greenbush CDP (part)	0.96	212	219.8
Pastoria CDP (part)	1.19	388	326.2
Southside Chesconessex CDP	1.35	131	96.9
Tasley CDP (part)	1.02	300	293.5
District 7	25.90	3,265	126.0
Onancock town	1.05	1,263	1,201.4
Onley town	0.81	516	634.8
Savageville CDP (part)	0.14	8	57.7
Tasley CDP (part)	0.04	0	0.0
District 8	76.38	3,671	48.1
Bobtown CDP	3.58	211	59.0
Harborton CDP	0.38	131	345.2
Keller town	0.36	178	497.8
Mappsburg CDP (part)	1.25	45	35.9
Melfa town	0.28	408	1,435.5
Pungoteague CDP (part)	1.78	218	122.8
Quinby CDP	1.12	282	251.3
Savageville CDP (part)	0.93	167	179.0
Wachapreague town	0.23	232	990.0
District 9	50.20	3,582	71.4
Belle Haven town (part)	1.22	462	378.8
Boston CDP	2.56	504	196.6
Cats Bridge CDP	3.17	229	72.2
Mappsburg CDP (part)	1.01	15	14.8
Painter town	0.64	229	358.7
Pungoteague CDP (part)	0.83	129	156.3
Savage Town CDP	0.30	78	264.3
Albemarle County	720.70	98,970	137.3
Jack Jouett district	19.46	14,561	748.2
University of Virginia CDP (part)	1.21	5,260	4,362.5
Rio district	20.73	15,682	756.5
Hollymead CDP (part)	2.86	1,363	477.2
Rivanna district	116.78	17,425	149.2
Hollymead CDP (part)	3.58	6,321	1,764.7
Pantops CDP	2.14	3,027	1,414.9
Albemarle County—Con.			
Rivanna district—Con.			
Piney Mountain CDP	1.15	1,130	984.6
Samuel Miller district	151.52	15,093	99.6
Ivy CDP	2.36	905	383.2
University of Virginia CDP (part)	0.56	2,444	4,360.8
Scottsville district	199.59	19,063	95.5
Esmont CDP	3.64	528	145.1
Rivanna CDP	2.72	1,860	683.0
Scottsville town (part)	1.48	531	357.7
White Hall district	212.62	17,146	80.6
Crozet CDP	4.42	5,565	1,259.5
Free Union CDP	2.00	193	96.5
Hollymead CDP (part)	0.02	6	282.4
Alleghany County	445.46	16,250	36.5
Boiling Springs district	136.61	2,344	17.2
Clifton Forge East district	2.45	2,291	936.4
Clifton Forge town (part)	1.95	1,939	996.3
Clifton Forge West district	1.21	2,178	1,804.5
Clifton Forge town (part)	1.07	1,945	1,811.4
Selma CDP (part)	0.09	233	2,675.1
Covington district	70.83	2,353	33.2
Callaghan CDP	1.51	348	229.8
Falling Spring district	95.85	2,489	26.0
Jackson River district	68.38	2,383	34.8
Low Moor CDP	1.06	258	242.9
Selma CDP (part)	0.30	296	979.8
Sharon district	70.14	2,212	31.5
Iron Gate town	0.33	388	1,177.0
Amelia County	355.27	12,690	35.7
District 1	94.69	2,601	27.5
District 2	72.04	2,666	37.0
District 3	58.43	2,338	40.0
Amelia Court House CDP (part)	1.48	258	174.4
District 4	32.63	2,743	84.1
Amelia Court House CDP (part)	2.27	841	370.5
District 5	97.49	2,342	24.0
Amherst County	473.93	32,353	68.3
District 1	107.52	6,403	59.6
Madison Heights CDP (part)	5.49	1,474	268.4
District 2	153.77	6,465	42.0
Amherst town	4.90	2,231	455.3
District 3	184.73	6,591	35.7
District 4	19.91	6,660	334.5
Madison Heights CDP (part)	5.70	3,577	627.8
District 5	8.00	6,234	778.8
Madison Heights CDP (part)	8.00	6,234	778.8
Appomattox County	333.49	14,973	44.9
Appomattox River district	96.14	2,847	29.6
Pamplin City town (part)	0.28	188	668.3
Courthouse district	11.67	2,812	241.0
Appomattox town	2.20	1,733	789.4
Falling River district	69.83	3,134	44.9
Concord CDP (part)	0.32	91	281.3
Piney Mountain district	97.79	2,885	29.5
Wreck Island district	58.07	3,295	56.7
Concord CDP (part)	0.93	136	145.7
Arlington County	25.97	207,627	7,993.5
Arlington	25.97	207,627	7,993.5
Arlington CDP	25.97	207,627	7,993.5
Augusta County	967.00	73,750	76.3
Beverley Manor district	40.29	10,989	272.8
Jolivue CDP	1.90	1,129	595.5
Stuarts Draft CDP (part)	3.65	2,872	787.5
Verona CDP (part)	6.93	3,855	556.0
Middle River district	106.42	11,183	105.1
Crimora CDP	3.03	2,209	728.7
Dooms CDP (part)	0.16	112	688.3
Grottoes town (part)	0.03	7	217.0
Harriston CDP	1.58	909	576.5
New Hope CDP	5.78	797	137.8
Weyers Cave CDP (part)	6.22	2,451	393.8
North River district	252.01	9,227	36.6
Mount Sidney CDP	1.66	663	399.7
Verona CDP (part)	0.60	384	637.7

Table 15.
Land Area and Population Density: 2010—Con.

[For information on confidentiality protection, nonsampling error, and definitions, see Selected Appendixes at <www.census.gov/prod/cen2010/cph-1-a.pdf>]

State County County Subdivision Place	Land area in square miles	Total population	
		Number	Average per square mile
Augusta County—Con.			
North River district—Con.			
Weyers Cave CDP (part)	0.37	22	58.9
Pastures district	247.53	9,772	39.5
Augusta Springs CDP	3.75	257	68.5
Churchville CDP	0.38	194	510.7
Craigsville town	2.04	923	452.3
Deerfield CDP	3.30	132	40.0
Riverheads district	191.08	9,912	51.9
Greenville CDP	3.66	832	227.5
Middlebrook CDP	7.41	213	28.7
Stuarts Draft CDP (part)	4.52	1,033	228.4
South River district	79.68	10,480	131.5
Lyndhurst CDP	5.99	1,490	248.9
Sherando CDP	7.07	688	97.4
Stuarts Draft CDP (part)	11.65	5,330	457.6
Wintergreen CDP (part)	0.78	19	24.4
Wayne district	50.00	12,187	243.7
Dooms CDP (part)	3.83	1,215	317.0
Fishersville CDP	13.51	7,462	552.4
Bath County	529.16	4,731	8.9
Cedar Creek district	22.76	944	41.5
Hot Springs CDP (part)	4.14	709	171.3
Millboro district	98.39	966	9.8
Valley Springs district	35.09	925	26.4
Hot Springs CDP (part)	1.44	29	20.2
Warm Springs district	155.01	822	5.3
Warm Springs CDP	1.51	123	81.4
Williamsville district	217.90	1,074	4.9
Bedford County	753.02	68,676	91.2
Blue Ridge district	136.51	14,811	108.5
Montvale CDP	2.41	698	289.2
Center district	96.26	9,486	98.5
Jefferson district	109.22	23,839	218.3
Forest CDP	13.74	9,106	662.8
Lakes district	225.28	13,424	59.6
Peaks district	185.74	7,116	38.3
Big Island CDP	0.82	303	368.3
Bland County	357.72	6,824	19.1
District 1	113.87	1,774	15.6
District 2	110.79	1,754	15.8
Bland CDP	2.07	409	197.8
District 3	49.68	1,727	34.8
District 4	83.39	1,569	18.8
Botetourt County	541.20	33,148	61.2
Amsterdam district	64.97	7,596	116.9
Cloverdale CDP (part)	0.63	398	630.7
Daleville CDP	4.29	2,557	596.2
Hollins CDP (part)	0.53	152	288.2
Troutville town	0.69	431	622.9
Blue Ridge district	18.86	6,174	327.3
Blue Ridge CDP	6.09	3,084	506.5
Laymantown CDP (part)	2.94	1,971	671.3
Buchanan district	197.24	6,306	32.0
Buchanan town	2.18	1,178	541.1
Fincastle district	243.61	6,753	27.7
Fincastle town	0.24	353	1,498.0
Valley district	16.51	6,319	382.7
Cloverdale CDP (part)	2.47	2,721	1,102.3
Laymantown CDP (part)	0.01	8	1,040.2
Brunswick County	566.17	17,434	30.8
Meherrin district	120.65	3,265	27.1
Brodnax town (part)	0.44	253	571.0
Ebony CDP	4.37	161	36.9
Gasburg CDP (part)	4.78	371	77.7
Powellton district	136.03	3,028	22.3
Gasburg CDP (part)	0.86	110	127.3
Red Oak district	154.67	3,029	19.6
Alberta town (part)	1.85	298	161.1
Warfield CDP (part)	0.29	14	48.4
Sturgeon district	119.24	4,958	41.6
Alberta town (part)	0.07	0	0.0
Warfield CDP (part)	2.07	101	48.7
Totaro district	35.58	3,154	88.6
Alberta town (part)	0.22	0	0.0
Lawrenceville town	1.15	1,438	1,248.8

State County County Subdivision Place	Land area in square miles	Total population	
		Number	Average per square mile
Buchanan County	502.76	24,098	47.9
Garden district	117.00	3,215	27.5
Hurricane district	76.25	3,415	44.8
Knox district	89.79	3,448	38.4
North Grundy district	57.83	3,536	61.1
Grundy town (part)	0.35	93	268.4
Prater district	61.05	3,178	52.1
Vansant CDP (part)	0.42	39	92.9
Rock Lick district	68.23	3,597	52.7
South Grundy district	32.60	3,709	113.8
Grundy town (part)	4.63	928	200.3
Vansant CDP (part)	2.59	431	166.2
Buckingham County	579.66	17,146	29.6
District 1	49.45	2,273	46.0
District 2	20.01	2,326	116.3
Dillwyn town	0.64	447	693.6
District 3	110.51	2,386	21.6
District 4	69.80	2,272	32.6
Buckingham Courthouse CDP	1.12	133	119.3
District 5	174.82	2,680	15.3
Yogaville CDP	5.09	226	44.4
District 6	107.23	2,921	27.2
District 7	47.85	2,288	47.8
Campbell County	503.87	54,842	108.8
Altavista district	71.68	7,624	106.4
Altavista town	4.91	3,450	703.2
Brookneal district	192.65	7,024	36.5
Brookneal town	3.51	1,112	316.6
Concord district	64.22	8,622	134.3
Concord CDP (part)	4.33	1,231	284.2
Rustburg district	96.96	8,178	84.3
Rustburg CDP	12.51	1,431	114.4
Seneca district	62.81	7,498	119.4
Sunburst district	10.87	8,451	777.1
Timberlake CDP (part)	6.93	5,411	780.7
Timberlake district	4.67	7,445	1,594.9
Timberlake CDP (part)	4.27	6,772	1,586.7
Caroline County	527.51	28,545	54.1
Bowling Green district	101.79	4,641	45.6
Bowling Green town (part)	1.37	1,026	750.1
Madison district	46.42	9,818	211.5
Lake Caroline CDP	2.84	2,260	796.4
Lake Land'Or CDP	4.52	4,223	933.8
Mattaponi district	99.22	4,988	50.3
Bowling Green town (part)	0.25	85	337.6
Port Royal district	194.10	4,435	22.8
Port Royal town	0.10	126	1,202.2
Reedy Church district	85.98	4,663	54.2
Carroll County	474.69	30,042	63.3
Fancy Gap district	66.95	5,075	75.8
Cana CDP	7.92	1,254	158.3
Fancy Gap CDP (part)	0.21	20	97.0
Laurel Fork district	122.20	4,767	39.0
Fancy Gap CDP (part)	1.32	119	90.0
Hillsville town (part)	2.07	605	292.9
Pine Creek district	86.27	3,695	42.8
Hillsville town (part)	2.69	616	228.8
Piper Gap district	88.43	7,864	88.9
Fancy Gap CDP (part)	2.52	98	38.9
Hillsville town (part)	1.61	579	359.4
Woodlawn CDP (part)	6.31	875	138.6
Sulphur Springs district	110.84	8,641	78.0
Hillsville town (part)	2.51	881	350.9
Woodlawn CDP (part)	13.13	1,468	111.8
Charles City County	182.82	7,256	39.7
District 1	44.97	2,561	56.9
District 2	42.26	2,260	53.5
Charles City CDP (part)	1.27	30	23.6
District 3	95.59	2,435	25.5
Charles City CDP (part)	1.43	103	72.1
Charlotte County	475.27	12,586	26.5
Bacon district	108.39	2,626	24.2
Central district	53.22	1,733	32.6
Drakes Branch town	4.13	530	128.3
Madison district	102.60	2,693	26.2

Table 15.
Land Area and Population Density: 2010—Con.

[For information on confidentiality protection, nonsampling error, and definitions, see Selected Appendixes at <www.census.gov/prod/cen2010/cph-1-a.pdf>]

State County County Subdivision Place	Land area in square miles	Total population	
		Number	Average per square mile
Charlotte County—Con.			
Madison district—Con.			
Charlotte Court House town (part)	1.36	168	123.7
Midway district	44.30	769	17.4
Roanoke district	107.20	1,984	18.5
Charlotte Court House town (part)	1.31	225	171.8
Phenix town	1.15	226	196.0
Walton district	59.55	2,781	46.7
Charlotte Court House town (part)	1.32	150	113.4
Keysville town	1.16	832	718.8
Chesterfield County	423.30	316,236	747.1
Bermuda district	80.76	66,596	824.6
Bellwood CDP	5.80	6,352	1,095.8
Bensley CDP (part)	2.45	4,820	1,965.1
Chester CDP	13.16	20,987	1,594.9
Enon CDP	4.26	3,466	813.3
Meadowbrook CDP (part)	0.25	2,037	8,136.9
Clover Hill district	29.66	55,546	1,872.6
Brandermill CDP (part)	5.49	11,527	2,099.8
Manchester CDP (part)	2.44	5,529	2,263.6
Rockwood CDP	5.34	8,431	1,579.2
Dale district	49.05	60,229	1,227.8
Bensley CDP (part)	0.42	999	2,389.3
Meadowbrook CDP (part)	7.88	16,275	2,065.8
Matoaca district	221.32	74,985	338.8
Brandermill CDP (part)	0.67	1,646	2,442.4
Ettrick CDP	2.94	6,682	2,274.0
Matoaca CDP	2.57	2,403	934.9
Woodlake CDP	2.42	7,319	3,021.9
Midlothian district	42.50	58,880	1,385.4
Bon Air CDP	8.32	16,366	1,965.9
Manchester CDP (part)	3.49	5,275	1,510.6
Clarke County	176.18	14,034	79.7
Berryville district	1.47	3,343	2,276.4
Berryville town (part)	1.47	3,343	2,276.4
Buckmarsh district	32.05	2,864	89.4
Berryville town (part)	0.34	606	1,779.9
Shenandoah Retreat CDP	1.51	518	343.9
Millwood district	50.97	2,624	51.5
Berryville town (part)	0.33	96	288.1
Russell district	39.29	2,587	65.9
Berryville town (part)	0.12	140	1,131.0
White Post district	52.41	2,616	49.9
Boyce town	0.36	589	1,642.5
Shenandoah Farms CDP (part)	0.17	31	186.5
Craig County	329.53	5,190	15.7
Craig City district	15.60	1,082	69.3
Craig Creek district	84.01	1,003	11.9
New Castle district	4.73	1,016	214.7
New Castle town	0.16	153	927.6
Potts Mountain district	169.40	1,071	6.3
Simmonsville district	55.79	1,018	18.2
Culpeper County	379.23	46,689	123.1
Catalpa district	38.31	5,692	148.6
Cedar Mountain district	60.56	5,535	91.4
East Fairfax district	3.21	7,112	2,216.5
Culpeper town (part)	3.21	7,112	2,216.5
Jefferson district	57.83	6,447	111.5
Salem district	61.21	6,349	103.7
Stevensburg district	154.61	6,287	40.7
West Fairfax district	3.51	9,267	2,639.9
Culpeper town (part)	3.51	9,267	2,639.9
Cumberland County	297.46	10,052	33.8
District 1	76.12	1,912	25.1
District 2	80.86	2,151	26.6
District 3	41.46	2,003	48.3
Cumberland CDP	4.17	393	94.3
District 4	68.03	2,004	29.5
District 5	30.99	1,982	64.0
Farmville town (part)	0.67	531	791.8
Dickenson County	330.53	15,903	48.1
Clintwood district	36.12	3,157	87.4
Clintwood town (part)	1.12	790	708.2
Ervinton district	110.32	2,775	25.2
Clinchco town	2.80	337	120.2

State County County Subdivision Place	Land area in square miles	Total population	
		Number	Average per square mile
Dickenson County—Con.			
Kenady district	80.80	3,356	41.5
Dante CDP (part)	1.25	83	66.3
Sand Lick district	53.50	3,509	65.6
Haysi town	3.56	498	139.9
Willis district	49.78	3,106	62.4
Clintwood town (part)	0.78	624	797.2
Dinwiddie County	503.72	28,001	55.6
District 1	136.07	5,321	39.1
District 2	9.51	5,985	629.7
District 3	46.82	5,968	127.5
District 4	140.21	5,211	37.2
District 5	171.11	5,516	32.2
McKenney town	0.93	483	520.6
Essex County	257.12	11,151	43.4
Central district	48.13	3,017	62.7
North district	137.13	2,754	20.1
South district	63.20	2,481	39.3
Tappahannock district	8.66	2,899	334.6
Tappahannock town	2.59	2,375	915.3
Fairfax County	390.97	1,081,726	2,766.8
Braddock district	21.63	97,347	4,499.6
Annandale CDP (part)	1.35	15,308	11,341.8
Burke CDP (part)	1.89	10,464	5,549.4
Burke Centre CDP (part)	1.32	6,948	5,277.3
Fairfax Station CDP (part)	1.22	6,035	4,958.8
George Mason CDP	2.52	9,496	3,772.9
Kings Park CDP	1.31	4,333	3,316.3
Kings Park West CDP	2.97	13,390	4,504.1
Long Branch CDP	2.47	7,593	3,080.0
North Springfield CDP	1.54	7,274	4,718.7
Ravensworth CDP	0.88	2,466	2,789.7
Springfield CDP (part)	0.31	1,509	4,875.7
Wakefield CDP	3.77	11,275	2,990.7
Dranesville district	61.91	114,174	1,844.3
Dranesville CDP (part)	3.30	10,977	3,324.5
Great Falls CDP	25.42	15,427	607.0
Herndon town	4.27	23,292	5,450.5
Idylwood CDP (part)	0.18	471	2,564.1
McLean CDP	24.79	48,115	1,941.1
McNair CDP (part)	0.03	0	0.0
Pimmit Hills CDP	1.48	6,094	4,120.8
Reston CDP (part)	0.19	796	4,257.8
Wolf Trap CDP (part)	1.69	3,059	1,810.5
Hunter Mill district	38.29	128,052	3,344.1
Dranesville CDP (part)	0.54	944	1,743.9
Floris CDP (part)	2.16	8,078	3,738.5
Franklin Farm CDP (part)	1.45	5,355	3,704.0
McNair CDP (part)	2.02	17,513	8,680.1
Oakton CDP (part)	1.41	4,035	2,858.0
Reston CDP (part)	15.14	57,608	3,804.4
Tysons Corner CDP (part)	0.79	3,064	3,888.0
Vienna town (part)	4.37	15,550	3,562.4
Wolf Trap CDP (part)	8.11	13,072	1,611.9
Lee district	29.36	128,453	4,375.6
Franconia CDP	3.47	18,245	5,253.7
Groveton CDP (part)	3.51	10,835	3,084.6
Hayfield CDP	1.28	3,909	3,049.0
Huntington CDP (part)	0.35	2,525	7,254.9
Hybla Valley CDP (part)	0.70	7,001	10,005.5
Kingstowne CDP	2.86	15,556	5,436.2
Lincolnia CDP (part)	0.32	0	0.0
Newington CDP (part)	1.28	2,241	1,747.9
Rose Hill CDP	5.56	20,226	3,640.5
Springfield CDP (part)	6.50	27,101	4,172.1
Woodlawn CDP	2.30	20,804	9,051.5
Mason district	20.62	107,843	5,231.2
Annandale CDP (part)	5.82	24,054	4,130.6
Bailey's Crossroads CDP	2.05	23,643	11,534.1
Lake Barcroft CDP	2.44	9,558	3,918.1
Lincolnia CDP (part)	4.40	22,855	5,199.1
Mantua CDP (part)	0.27	707	2,610.9
Seven Corners CDP	0.68	9,255	13,526.0
Springfield CDP (part)	1.07	1,874	1,746.3
West Falls Church CDP (part)	2.60	13,189	5,068.2
Woodburn CDP (part)	1.28	2,708	2,121.7
Mount Vernon district	59.18	106,296	1,796.0
Belle Haven CDP	1.98	6,518	3,290.0

Table 15.
Land Area and Population Density: 2010—Con.

[For information on confidentiality protection, nonsampling error, and definitions, see Selected Appendixes at <www.census.gov/prod/cen2010/cph-1-a.pdf>]

State County County Subdivision Place	Land area in square miles	Total population	
		Number	Average per square mile
Fairfax County—Con.			
Mount Vernon district—Con.			
Crosspointe CDP (part)	0.70	1,374	1,968.5
Fort Belvoir CDP	8.77	7,100	809.9
Fort Hunt CDP	5.85	16,045	2,742.0
Groveton CDP (part)	0.83	3,763	4,543.5
Huntington CDP (part)	0.74	8,742	11,835.5
Hybla Valley CDP (part)	1.36	8,800	6,490.4
Laurel Hill CDP	4.46	6,855	1,537.1
Lorton CDP	5.30	18,610	3,508.4
Mason Neck CDP	13.85	2,005	144.8
Mount Vernon CDP	5.24	12,416	2,371.1
Newington CDP (part)	2.24	5,381	2,402.4
Newington Forest CDP (part)	2.22	7,933	3,575.4
Occoquan town (part)	0.00	0	(X)
Providence district	27.04	122,029	4,513.7
Annandale CDP (part)	0.68	1,646	2,404.9
Dunn Loring CDP	2.35	8,803	3,741.5
Fair Oaks CDP (part)	1.72	5,138	2,986.2
Idylwood CDP (part)	2.69	16,817	6,256.9
Mantua CDP (part)	2.08	6,428	3,085.5
Merrifield CDP	2.72	15,212	5,602.0
Oakton CDP (part)	7.38	29,495	3,996.9
Tysons Corner CDP (part)	3.47	16,563	4,767.8
Vienna town (part)	0.04	137	3,357.2
West Falls Church CDP (part)	2.39	16,018	6,695.7
Woodburn CDP (part)	1.50	5,772	3,846.6
Springfield district	66.13	101,682	1,537.5
Burke CDP (part)	6.72	30,591	4,552.5
Burke Centre CDP (part)	1.81	10,378	5,747.0
Clifton town	0.25	282	1,149.3
Crosspointe CDP (part)	1.50	4,428	2,944.6
Fairfax Station CDP (part)	7.88	5,995	761.0
Newington CDP (part)	1.03	5,321	5,171.2
Newington Forest CDP (part)	1.10	4,509	4,116.1
South Run CDP	2.53	6,389	2,520.6
West Springfield CDP	4.80	22,460	4,682.9
Sully district	66.81	175,850	2,632.1
Centreville CDP	11.92	71,135	5,965.3
Chantilly CDP	12.02	23,039	1,916.6
Fair Lakes CDP	2.39	7,942	3,321.7
Fair Oaks CDP (part)	3.28	25,085	7,647.1
Floris CDP (part)	0.60	297	493.4
Franklin Farm CDP (part)	3.31	13,933	4,213.9
Greenbriar CDP	1.57	8,166	5,207.5
Oakton CDP (part)	0.96	636	661.1
Fauquier County	647.45	65,203	100.7
Cedar Run district	161.06	12,379	76.9
Calverton CDP	4.59	239	52.1
Catlett CDP	3.22	296	92.1
Midland CDP	4.04	218	53.9
New Baltimore CDP (part)	1.26	977	777.9
Opal CDP (part)	1.49	563	378.8
Center district	20.06	15,064	751.0
Warrenton town (part)	4.33	9,611	2,219.4
Lee district	80.09	13,314	166.2
Bealeton CDP	5.47	4,435	810.2
Opal CDP (part)	1.65	128	77.6
Remington town	0.22	598	2,706.4
Marshall district	261.22	12,294	47.1
Marshall CDP (part)	2.09	1,430	685.7
Warrenton town (part)	0.17	0	0.0
Scott district	125.01	12,152	97.2
Marshall CDP (part)	0.80	50	62.6
New Baltimore CDP (part)	10.75	7,142	664.3
The Plains town	0.26	217	819.5
Floyd County	380.42	15,279	40.2
Burks Fork district	109.94	3,014	27.4
Court House district	37.70	3,124	82.9
Floyd town	0.46	425	931.8
Indian Valley district	81.30	2,900	35.7
Little River district	86.39	3,339	38.7
Locust Grove district	65.09	2,902	44.6
Fluvanna County	286.01	25,691	89.8
Columbia district	91.63	3,865	42.2
Columbia town	0.19	83	427.9
Fluvanna County—Con.			
Columbia district—Con.			
Palmyra CDP (part)	0.72	72	100.7
Cunningham district	69.54	4,526	65.1
Lake Monticello CDP (part)	0.79	380	482.5
Palmyra CDP (part)	0.01	0	0.0
Scottsville town (part)	0.05	35	770.7
Fork Union district	81.73	3,366	41.2
Palmyra CDP (part)	0.06	0	0.0
Palmyra district	35.05	4,394	125.4
Palmyra CDP (part)	0.62	32	51.4
Rivanna district	8.06	9,540	1,183.0
Lake Monticello CDP (part)	8.06	9,540	1,183.0
Franklin County	690.43	56,159	81.3
Blackwater district	120.14	7,675	63.9
Rocky Mount town (part)	0.66	19	28.9
Blue Ridge district	145.29	7,574	52.1
Ferrum CDP	9.15	2,043	223.3
Boone district	78.69	7,793	99.0
Boones Mill town	0.73	239	326.5
Gills Creek district	76.30	9,482	124.3
North Shore CDP	13.67	3,094	226.3
Westlake Corner CDP	10.07	976	96.9
Rocky Mount district	18.45	7,544	408.8
Henry Fork CDP (part)	1.15	494	429.5
Rocky Mount town (part)	6.17	4,759	771.0
Snow Creek district	155.22	7,837	50.5
Henry Fork CDP (part)	1.57	740	470.6
Union Hall district	96.34	8,254	85.7
Penhook CDP	11.18	801	71.6
Rocky Mount town (part)	0.01	21	1,735.5
Union Hall CDP	14.50	1,138	78.5
Frederick County	413.50	78,305	189.4
Back Creek district	164.23	13,015	79.3
Middletown town	0.78	1,265	1,630.1
Shawneeland CDP	7.36	1,873	254.6
Stephens City town (part)	0.84	34	40.5
Gainesboro district	137.74	11,760	85.4
Lake Holiday CDP	3.39	1,905	561.4
Opequon district	27.39	12,633	461.2
Stephens City town (part)	1.40	1,720	1,224.2
Red Bud district	6.66	12,809	1,923.0
Shawnee district	28.96	14,987	517.5
Stephens City town (part)	0.14	75	531.2
Stonewall district	48.52	13,101	270.0
Giles County	355.78	17,286	48.6
Central district	108.70	5,917	54.4
Pearisburg town	3.16	2,786	882.5
Eastern district	177.49	6,041	34.0
Pembroke town	1.10	1,128	1,022.7
Western district	69.59	5,328	76.6
Glen Lyn town	0.65	115	177.8
Narrows town	1.26	2,029	1,604.2
Rich Creek town	0.83	774	933.8
Gloucester County	217.81	36,858	169.2
Abingdon district	50.38	7,484	148.6
Gloucester Courthouse CDP (part)	3.24	662	204.3
Gloucester Point district	4.91	6,839	1,392.0
Gloucester Point CDP (part)	4.91	6,839	1,392.0
Petsworth district	97.00	8,242	85.0
Ware district	36.95	8,062	218.2
Gloucester Courthouse CDP (part)	3.73	2,289	613.4
York district	28.57	6,231	218.1
Gloucester Point CDP (part)	4.49	2,563	571.4
Goochland County	281.42	21,717	77.2
District 1	97.27	4,088	42.0
District 2	74.89	4,458	59.5
District 3	26.41	4,163	157.6
Goochland CDP	4.47	861	192.6
District 4	47.82	4,267	89.2
District 5	35.02	4,741	135.4
Grayson County	442.17	15,533	35.1
Elk Creek district	113.99	4,003	35.1
Independence town	2.34	947	404.2
Old Town district	65.94	4,160	63.1

Table 15.
Land Area and Population Density: 2010—Con.

[For information on confidentiality protection, nonsampling error, and definitions, see Selected Appendixes at <www.census.gov/prod/cen2010/cph-1-a.pdf>]

State County County Subdivision Place	Land area in square miles	Total population	
		Number	Average per square mile
Grayson County—Con.			
Providence district	70.47	4,039	57.3
Fries town	0.64	484	758.8
Wilson Creek district	191.78	3,331	17.4
Troutdale town	3.12	178	57.0
Greene County	156.25	18,403	117.8
Monroe district	60.80	5,778	95.0
Twin Lakes CDP	1.19	1,647	1,384.9
Ruckersville district	17.71	6,884	388.8
Ruckersville CDP (part)	1.91	894	467.7
Stanardsville district	77.74	5,741	73.8
Ruckersville CDP (part)	0.84	247	293.7
Stanardsville town	0.36	367	1,027.1
Greensville County	295.23	12,243	41.5
District 1	110.80	2,626	23.7
District 2	71.37	1,911	26.8
District 3	25.66	2,241	87.3
District 4	87.40	5,465	62.5
Jarratt town (part)	0.57	502	879.0
Halifax County	817.84	36,241	44.3
District 1	138.65	4,667	33.7
Nathalie CDP (part)	1.49	75	50.4
District 2	161.84	4,627	28.6
Clover CDP	7.01	438	62.5
Nathalie CDP (part)	1.49	108	72.5
District 3	147.37	4,780	32.4
Mountain Road CDP (part)	4.06	418	102.9
South Boston town (part)	3.64	686	188.2
District 4	44.15	3,952	89.5
Halifax town (part)	2.76	1,075	389.7
Mountain Road CDP (part)	4.52	682	151.0
South Boston town (part)	0.99	803	812.0
District 5	81.92	4,631	56.5
Clarksville town (part)	0.00	0	(X)
Halifax town (part)	1.02	234	229.2
Riverdale CDP (part)	0.57	116	202.7
Scottsburg town	0.69	119	172.0
South Boston town (part)	4.24	1,351	318.9
District 6	126.34	4,530	35.9
Cluster Springs CDP (part)	2.68	231	86.1
Riverdale CDP (part)	3.13	336	107.5
South Boston town (part)	1.06	535	503.6
District 7	115.13	4,892	42.5
Cluster Springs CDP (part)	5.90	580	98.4
Riverdale CDP (part)	4.44	504	113.4
South Boston town (part)	0.69	605	873.5
Virgilina town	0.62	154	249.0
District 8	2.43	4,162	1,712.5
South Boston town (part)	2.43	4,162	1,712.5
Hanover County	468.54	99,863	213.1
Ashland district	15.94	13,251	831.4
Ashland town	7.13	7,225	1,012.9
Beaverdam district	183.95	12,879	70.0
Hanover CDP	1.19	252	212.2
Chickahominy district	13.15	15,061	1,144.9
Mechanicsville CDP (part)	5.72	4,779	835.3
Cold Harbor district	64.19	15,211	237.0
Mechanicsville CDP (part)	5.00	7,778	1,554.1
Henry district	57.49	14,874	258.7
Mechanicsville CDP (part)	9.15	9,273	1,013.8
Mechanicsville district	8.44	14,518	1,720.8
Mechanicsville CDP (part)	8.44	14,518	1,720.8
South Anna district	125.38	14,069	112.2
Henrico County	233.70	306,935	1,313.4
Brookland district	24.03	61,481	2,558.1
Dumbarton CDP	1.88	7,879	4,180.1
Glen Allen CDP (part)	3.64	6,252	1,719.2
Lakeside CDP (part)	2.49	8,039	3,226.3
Laurel CDP (part)	4.00	13,845	3,460.6
Fairfield district	32.16	58,339	1,814.3
Chamberlayne CDP	3.35	5,456	1,630.4
East Highland Park CDP	8.81	14,796	1,679.7
Glen Allen CDP (part)	5.15	8,522	1,653.2
Highland Springs CDP (part)	0.29	1,085	3,694.6
Lakeside CDP (part)	1.84	3,810	2,075.4
Laurel CDP (part)	1.39	2,868	2,067.4

State County County Subdivision Place	Land area in square miles	Total population	
		Number	Average per square mile
Henrico County—Con.			
Three Chopt district	28.33	72,035	2,543.1
Innsbrook CDP	4.36	7,753	1,779.5
Short Pump CDP (part)	8.85	24,056	2,716.7
Tuckahoe CDP (part)	2.36	6,355	2,688.2
Wyndham CDP	3.65	9,785	2,677.8
Tuckahoe district	23.11	55,731	2,411.2
Short Pump CDP (part)	0.09	673	7,347.5
Tuckahoe CDP (part)	18.11	38,635	2,133.8
Varina district	126.07	59,349	470.8
Highland Springs CDP (part)	7.70	14,626	1,898.5
Montrose CDP	3.20	7,993	2,500.1
Sandston CDP	9.87	7,571	767.4
Henry County	382.33	54,151	141.6
Blackberry district	44.11	8,757	198.5
Bassett CDP (part)	1.14	397	348.5
Collinsville district	17.11	9,353	546.7
Collinsville CDP (part)	6.92	6,532	944.4
Fieldale CDP (part)	0.24	75	313.9
Villa Heights CDP	0.96	717	747.7
Horsepasture district	81.84	8,507	103.9
Fieldale CDP (part)	1.31	804	613.1
Horse Pasture CDP (part)	8.71	1,884	216.2
Iriswood district	110.59	9,549	86.3
Chatmoss CDP	5.36	1,698	317.0
Laurel Park CDP	1.30	675	518.2
Sandy Level CDP	6.75	484	71.7
Reed Creek district	69.81	8,739	125.2
Bassett CDP (part)	2.34	703	300.7
Collinsville CDP (part)	0.94	803	853.5
Oak Level CDP	6.07	857	141.3
Stanleytown CDP	2.71	1,422	523.9
Ridgeway district	58.87	9,246	157.1
Horse Pasture CDP (part)	0.92	343	371.8
Ridgeway town	0.95	742	777.1
Highland County	415.16	2,321	5.6
Blue Grass district	134.63	536	4.0
Monterey district	106.98	1,101	10.3
Monterey town	0.31	147	466.9
Stonewall district	173.55	684	3.9
Isle of Wight County	315.61	35,270	111.8
Carrsville district	123.06	6,095	49.5
Camptown CDP	6.07	766	126.2
Carrsville CDP	3.20	359	112.3
Hardy district	68.29	6,470	94.7
Rushmere CDP	8.25	1,018	123.4
Smithfield town (part)	1.47	1,074	730.3
Newport district	26.53	8,284	312.2
Benns Church CDP (part)	2.44	363	148.5
Carrollton CDP	5.71	4,574	800.4
Smithfield district	8.54	7,753	907.9
Smithfield town (part)	8.01	7,015	876.0
Windsor district	89.19	6,668	74.8
Benns Church CDP (part)	1.66	509	306.6
Windsor town	4.01	2,626	654.1
James City County	142.44	67,009	470.4
Berkeley district	16.27	14,282	877.9
Jamestown district	11.11	10,333	930.3
Powhatan district	31.38	17,119	545.5
Roberts district	18.08	10,361	573.0
Stonehouse district	65.60	14,914	227.4
King and Queen County	315.14	6,945	22.0
Buena Vista district	32.51	1,275	39.2
Newtown district	62.25	1,473	23.7
St. Stephens Church district	55.09	1,456	26.4
Shanghai district	43.57	1,467	33.7
Stevensville district	121.72	1,274	10.5
King and Queen Court House CDP	1.23	85	69.2
King George County	179.64	23,584	131.3
Dahlgren district	24.08	4,725	196.2
Dahlgren CDP	2.70	2,653	984.1
Dahlgren Center CDP	4.21	599	142.4
James Madison district	50.33	6,321	125.6
King George CDP (part)	3.07	1,981	645.7
Passapatanzy CDP	2.04	1,283	630.3

Table 15.
Land Area and Population Density: 2010—Con.

[For information on confidentiality protection, nonsampling error, and definitions, see Selected Appendixes at <www.census.gov/prod/cen2010/cph-1-a.pdf>]

State County County Subdivision Place	Land area in square miles	Total population	
		Number	Average per square mile
King George County—Con.			
James Monroe district	46.06	7,566	164.3
Fairview Beach CDP	0.29	391	1,354.7
King George CDP (part)	5.42	1,882	347.2
Shiloh district	59.17	4,972	84.0
King George CDP (part)	2.29	594	259.5
King William County	273.94	15,935	58.2
Acquinton district	92.69	7,218	77.9
Central Garage CDP	4.82	1,318	273.5
King William CDP (part)	4.11	224	54.5
Mangohick district	84.63	3,306	39.1
West Point district	96.62	5,411	56.0
King William CDP (part)	0.50	28	55.8
West Point town	5.05	3,306	654.6
Lancaster County	133.25	11,391	85.5
District 1	30.31	2,413	79.6
District 2	62.58	2,076	33.2
District 3	13.72	2,257	164.5
Kilmarnock town (part)	0.39	373	944.7
White Stone town	0.98	352	359.8
District 4	15.82	2,485	157.1
Kilmarnock town (part)	2.93	1,057	360.9
District 5	10.82	2,160	199.6
Irvington town	1.50	432	287.2
Lee County	435.52	25,587	58.8
District 1	96.67	4,728	48.9
Ewing CDP	3.76	439	116.7
Rose Hill CDP	3.43	799	233.1
District 2	127.53	5,237	41.1
Jonesville town	1.26	1,034	819.8
District 3	46.50	7,268	156.3
Pennington Gap town (part)	0.99	1,347	1,364.7
District 4	84.02	4,813	57.3
Dryden CDP	7.06	1,208	171.2
District 5	80.80	3,541	43.8
Keokee CDP	4.71	416	88.3
Pennington Gap town (part)	0.63	434	684.4
St. Charles town	0.18	128	723.7
Loudoun County	515.56	312,311	605.8
Blue Ridge district	230.08	30,989	134.7
Hamilton town	0.21	506	2,413.5
Hillsboro town	0.08	80	942.8
Middleburg town	1.04	673	649.3
Purcellville town	3.15	7,727	2,454.1
Round Hill town	0.37	539	1,474.2
Broad Run district	17.88	51,113	2,859.4
Ashburn CDP (part)	9.60	30,788	3,207.7
Belmont CDP	2.04	5,966	2,920.7
Dulles Town Center CDP (part)	0.03	0	0.0
Lansdowne CDP (part)	3.66	10,542	2,880.9
University Center CDP	0.92	3,586	3,895.5
Catoctin district	148.89	45,461	305.3
Lansdowne CDP (part)	0.32	711	2,204.3
Leesburg town (part)	6.80	17,083	2,510.8
Lovettsville town	0.88	1,613	1,834.4
Dulles district	92.89	81,409	876.4
Arcola CDP	2.24	233	103.9
Ashburn CDP (part)	7.43	12,723	1,713.2
Brambleton CDP	5.75	9,845	1,711.7
Broadlands CDP	3.26	12,313	3,771.9
Loudoun Valley Estates CDP	1.88	3,656	1,941.6
Moorefield Station CDP	1.16	77	66.6
Oak Grove CDP	1.17	1,777	1,515.5
South Riding CDP	6.90	24,256	3,516.1
Sterling CDP (part)	0.03	0	0.0
Stone Ridge CDP	2.52	7,214	2,857.7
Leesburg district	5.63	25,533	4,532.1
Leesburg town (part)	5.59	25,533	4,570.5
Potomac district	9.56	27,673	2,894.6
Cascades CDP (part)	2.31	8,161	3,525.3
Countryside CDP	2.57	10,072	3,913.2
Dulles Town Center CDP (part)	2.40	4,601	1,916.2
Sterling CDP (part)	1.16	3,995	3,455.3
Sterling district	4.53	23,846	5,260.1
Cascades CDP (part)	0.24	19	80.7
Sterling CDP (part)	4.30	23,827	5,543.8
Sugarland Run district	6.10	26,287	4,306.5

State County County Subdivision Place	Land area in square miles	Total population	
		Number	Average per square mile
Loudoun County—Con.			
Sugarland Run district—Con.			
Cascades CDP (part)	1.14	3,732	3,283.1
Lowes Island CDP	2.96	10,756	3,634.2
Sugarland Run CDP	2.01	11,799	5,877.0
Louisa County	496.30	33,153	66.8
Cuckoo district	83.06	4,623	55.7
Green Spring district	96.14	6,154	64.0
Gordonsville town (part)	0.04	0	0.0
Jackson district	59.81	4,972	83.1
Louisa district	48.02	4,187	87.2
Blue Ridge Shores CDP	1.37	813	593.1
Louisa town	1.83	1,555	851.2
Mineral district	70.09	4,464	63.7
Mineral town	0.89	467	525.8
Mountain Road district	75.44	4,445	58.9
Patrick Henry district	63.75	4,308	67.6
Lunenburg County	431.68	12,914	29.9
Beaver Creek district	97.63	1,840	18.8
Browns Store district	27.70	1,310	47.3
Kenbridge town (part)	1.09	653	599.0
Hounds Creek district	44.55	1,889	42.4
Kenbridge town (part)	1.22	604	497.0
Loves Mill district	78.77	1,496	19.0
Lunenburg CDP (part)	1.48	130	88.0
Meherrin River district	80.06	3,490	43.6
Lunenburg CDP (part)	0.35	17	48.9
Victoria town (part)	1.04	762	731.3
Plymouth district	4.04	1,072	265.4
Victoria town (part)	1.77	963	542.7
Rehoboth district	98.93	1,817	18.4
Lunenburg CDP (part)	0.31	18	57.4
Madison County	320.68	13,308	41.5
Locust Dale district	88.54	5,390	60.9
Rapidan district	92.87	3,576	38.5
Madison town	0.21	229	1,096.1
Robertson district	139.28	4,342	31.2
Brightwood CDP	4.98	1,001	201.1
Mathews County	85.93	8,978	104.5
Chesapeake district	23.18	2,041	88.1
Mathews CDP (part)	0.20	64	328.1
Piankatank district	31.26	3,675	117.6
Gwynn CDP	2.36	602	255.2
Westville district	31.49	3,262	103.6
Mathews CDP (part)	1.79	491	274.5
Mecklenburg County	625.49	32,727	52.3
District 1	89.92	3,444	38.3
Clarksville town (part)	0.57	330	579.9
District 2	53.59	2,494	46.5
Boydton town	0.82	431	525.3
Chase City town (part)	0.76	699	917.1
Fairview CDP (part)	0.02	0	0.0
Thynedale CDP (part)	0.16	61	375.3
District 3	55.30	4,134	74.8
Bracey CDP (part)	7.70	760	98.7
Brodnax town (part)	0.26	45	172.0
La Crosse town	1.17	604	514.3
South Hill town (part)	0.47	6	12.8
District 4	49.94	3,724	74.6
South Hill town (part)	4.26	1,195	280.7
District 5	8.14	3,603	442.5
South Hill town (part)	5.10	3,449	676.2
District 6	131.42	5,205	39.6
Baskerville CDP	2.14	128	59.7
Bracey CDP (part)	5.32	794	149.3
Union Level CDP	3.69	188	50.9
District 7	71.99	3,000	41.7
Chase City town (part)	1.42	1,652	1,159.6
District 8	115.08	3,725	32.4
Fairview CDP (part)	1.05	240	229.2
Thynedale CDP (part)	0.58	136	235.7
District 9	50.10	3,398	67.8
Clarksville town (part)	1.39	809	581.7

Table 15.
Land Area and Population Density: 2010—Con.

[For information on confidentiality protection, nonsampling error, and definitions, see Selected Appendixes at <www.census.gov/prod/cen2010/cph-1-a.pdf>]

State County County Subdivision Place	Land area in square miles	Total population	
		Number	Average per square mile
Middlesex County	130.31	10,959	84.1
Jamaica district	67.28	2,237	33.2
Pine Top district	28.68	4,576	159.5
Deltaville CDP	4.06	1,119	275.8
Saluda district	34.34	4,146	120.7
Saluda CDP	3.25	769	236.4
Urbanna town	0.42	476	1,124.7
Montgomery County	387.01	94,392	243.9
District A-01	65.83	13,034	198.0
Blacksburg town (part)	3.71	9,812	2,644.7
District B-01	37.31	15,461	414.4
Belview CDP (part)	1.33	724	542.4
Blacksburg town (part)	0.88	61	69.4
Christiansburg town (part)	7.10	11,621	1,637.5
District C-01	109.13	12,847	117.7
Christiansburg town (part)	5.05	5,812	1,151.9
Elliston CDP	1.09	902	825.9
Lafayette CDP	0.64	449	704.4
Shawsville CDP	2.38	1,310	550.7
District D-01	106.64	13,543	127.0
Christiansburg town (part)	2.14	3,580	1,672.2
Plum Creek CDP	1.54	1,524	992.0
Riner CDP	1.46	859	589.1
District E-01	47.26	13,025	275.6
Belview CDP (part)	0.43	167	385.7
Blacksburg town (part)	4.21	6,977	1,658.9
Christiansburg town (part)	0.10	28	289.6
Merrimac CDP	1.65	2,133	1,289.1
Prices Fork CDP (part)	1.99	1,063	533.5
District F-01	16.87	13,128	778.2
Blacksburg town (part)	7.89	12,624	1,599.4
Prices Fork CDP (part)	0.02	3	126.0
District G-01	3.97	13,354	3,364.8
Blacksburg town (part)	3.20	13,146	4,101.8
Nelson County	470.86	15,020	31.9
Central district	85.54	3,145	36.8
Nellysford CDP (part)	8.66	986	113.9
Wintergreen CDP (part)	8.03	146	18.2
East district	98.74	2,824	28.6
Lovingston CDP	4.03	520	128.9
Schuyler CDP	1.55	298	192.8
North district	46.75	2,959	63.3
Nellysford CDP (part)	0.89	90	100.8
South district	102.42	3,284	32.1
Arrington CDP	10.41	708	68.0
Shipman CDP	2.70	507	187.7
West district	137.41	2,808	20.4
New Kent County	209.73	18,429	87.9
District 1	42.36	3,476	82.1
District 2	14.59	3,391	232.5
District 3	70.14	3,490	49.8
New Kent CDP (part)	1.10	72	65.6
District 4	18.07	2,921	161.7
District 5	64.58	5,151	79.8
New Kent CDP (part)	3.38	167	49.4
Northampton County	211.61	12,389	58.5
District 1	65.18	2,231	34.2
Cheriton town (part)	0.05	52	995.7
District 2	5.82	1,523	261.7
Cape Charles town	3.66	1,009	275.8
Cheriton town (part)	0.84	413	492.5
District 3	56.27	1,881	33.4
Nassawadox town (part)	0.06	43	678.7
District 4	48.85	2,564	52.5
Cheriton town (part)	0.14	22	155.4
Eastville town	0.19	305	1,602.1
District 5	18.40	2,258	122.7
Belle Haven town (part)	0.27	70	258.3
Exmore town (part)	1.49	1,251	840.6
District 6	17.09	1,932	113.0
Exmore town (part)	1.15	209	181.0
Nassawadox town (part)	0.73	456	626.4
Northumberland County	191.30	12,330	64.5
District 1	27.64	2,629	95.1
District 2	58.74	2,449	41.7
Heathsville CDP (part)	2.63	83	31.6
Northumberland County—Con.			
District 3	53.63	2,413	45.0
Heathsville CDP (part)	1.35	59	43.6
Kilmarnock town (part)	0.00	0	0.0
District 4	34.82	2,636	75.7
Kilmarnock town (part)	0.09	57	648.3
District 5	16.48	2,203	133.7
Nottoway County	314.39	15,853	50.4
District 1	110.93	3,210	28.9
Burkeville town	1.00	432	431.6
Nottoway Court House CDP (part)	0.86	38	44.1
District 2	36.23	3,278	90.5
Crewe town	2.01	2,326	1,155.1
District 3	53.77	3,298	61.3
District 4	60.41	2,978	49.3
Blackstone town (part)	2.29	1,020	445.8
Nottoway Court House CDP (part)	0.39	46	117.4
District 5	53.06	3,089	58.2
Blackstone town (part)	2.21	2,601	1,178.6
Orange County	340.78	33,481	98.2
District 1	60.86	4,966	81.6
Gordonsville town (part)	0.89	1,496	1,685.5
District 2	104.66	5,594	53.5
District 3	46.74	6,100	130.5
Orange town	3.31	4,721	1,428.2
District 4	118.74	9,382	79.0
District 5	9.79	7,439	759.6
Lake of the Woods CDP	4.93	7,177	1,456.3
Page County	310.86	24,042	77.3
District 1, West Luray	70.09	4,906	70.0
Luray town (part)	2.48	2,219	894.4
District 2, East Luray	40.81	4,517	110.7
Luray town (part)	2.24	2,649	1,184.8
District 3, Marksville	58.15	5,173	89.0
Luray town (part)	0.04	27	746.4
Stanley town (part)	1.07	1,203	1,119.4
District 4, Newport	77.33	4,425	57.2
Stanley town (part)	0.36	486	1,359.7
District 5, Shenandoah	64.47	5,021	77.9
Shenandoah town	2.18	2,373	1,090.6
Patrick County	483.10	18,490	38.3
Blue Ridge district	92.42	3,546	38.4
Stuart town (part)	1.85	1,211	655.9
Dan River district	95.69	3,828	40.0
Mayo River district	90.32	3,995	44.2
Patrick Springs CDP (part)	3.10	390	125.9
Peters Creek district	60.10	3,562	59.3
Patrick Springs CDP (part)	11.91	1,436	120.5
Stuart town (part)	0.01	28	2,606.7
Smith River district	144.56	3,559	24.6
Patrick Springs CDP (part)	0.53	19	35.8
Stuart town (part)	1.38	169	122.1
Pittsylvania County	968.94	63,506	65.5
Banister district	169.03	8,279	49.0
Blairs CDP (part)	0.25	21	83.8
Chatham town (part)	0.28	107	381.0
Gretna town (part)	0.52	476	917.0
Callands-Gretna district	235.16	8,532	36.3
Gretna town (part)	1.21	791	653.8
Chatham-Blairs district	69.01	9,261	134.2
Blairs CDP (part)	2.37	628	264.7
Chatham town (part)	1.75	1,162	664.6
Mount Hermon CDP (part)	3.68	2,631	715.6
Dan River district	135.42	9,491	70.1
Staunton River district	153.91	8,877	57.7
Hurt town	3.48	1,304	375.1
Motley CDP	3.96	1,015	256.1
Tunstall district	149.50	10,055	67.3
Westover district	56.91	9,011	158.3
Blairs CDP (part)	0.85	267	313.6
Mount Hermon CDP (part)	1.68	1,335	795.2
Powhatan County	260.22	28,046	107.8
District 1	47.56	5,832	122.6
District 2	31.35	5,525	176.2
District 3	32.57	5,901	181.2

Table 15.
Land Area and Population Density: 2010—Con.

[For information on confidentiality protection, nonsampling error, and definitions, see Selected Appendixes at <www.census.gov/prod/cen2010/cph-1-a.pdf>]

State County County Subdivision Place	Land area in square miles	Total population	
		Number	Average per square mile
Powhatan County—Con.			
District 4	83.62	6,641	79.4
District 5	65.12	4,147	63.7
Prince Edward County	349.96	23,368	66.8
District 101	7.48	5,247	701.3
Farmville town (part)	2.46	4,229	1,719.2
District 201	61.87	2,748	44.4
District 301	93.92	2,933	31.2
District 401	50.97	3,031	59.5
Hampden-Sydney CDP	3.88	1,450	373.9
District 501	79.37	2,722	34.3
Farmville town (part)	0.92	203	220.7
Pamplin City town (part)	0.03	31	903.3
District 601	51.94	2,673	51.5
District 701	3.51	2,392	680.8
Farmville town (part)	2.27	1,631	719.2
District 801	0.89	1,622	1,828.4
Farmville town (part)	0.89	1,622	1,828.4
Prince George County	265.16	35,725	134.7
Blackwater district	61.83	3,974	64.3
Prince George CDP (part)	2.04	708	347.7
Bland district	36.87	18,192	493.4
Fort Lee CDP (part)	3.94	2,428	616.4
Prince George CDP (part)	4.23	1,358	320.9
Brandon district	66.07	1,361	20.6
Rives district	37.11	7,575	204.1
Fort Lee CDP (part)	2.01	965	480.4
Templeton district	63.27	4,623	73.1
Templeton CDP	2.07	431	208.2
Prince William County	336.40	402,002	1,195.0
Brentsville district	113.24	79,541	702.4
Buckhall CDP	20.19	16,293	807.1
Bull Run CDP (part)	1.15	785	682.1
Gainesville CDP (part)	7.51	6,569	875.2
Independent Hill CDP (part)	0.53	208	393.5
Linton Hall CDP	12.74	35,725	2,803.6
Loch Lomond CDP (part)	0.02	43	2,201.8
Nokesville CDP	9.61	1,354	140.9
Yorkshire CDP	2.41	7,541	3,125.0
Coles district	34.37	51,770	1,506.3
County Center CDP (part)	1.88	1,775	945.4
Dale City CDP (part)	5.09	22,203	4,360.7
Independent Hill CDP (part)	7.20	4,211	584.5
Lake Ridge CDP (part)	2.13	8,535	3,998.5
Dumfries district	74.87	53,936	720.4
Cherry Hill CDP (part)	3.22	9,319	2,890.9
Dumfries town	1.54	4,961	3,213.6
Independent Hill CDP (part)	1.21	3,000	2,481.8
Montclair CDP	6.01	19,570	3,257.0
Neabsco CDP (part)	0.19	264	1,421.8
Quantico town	0.07	480	6,774.9
Quantico Base CDP (part)	6.52	4,452	682.7
Triangle CDP	2.81	8,188	2,909.2
Gainesville district	73.88	73,142	990.1
Bull Run CDP (part)	1.45	14,198	9,802.6
Bull Run Mountain Estates CDP	1.77	1,251	707.3
Gainesville CDP (part)	2.60	4,912	1,891.3
Haymarket town	0.56	1,782	3,172.0
Loch Lomond CDP (part)	0.69	3,658	5,300.7
Sudley CDP	2.77	16,203	5,847.4
Neabsco district	11.12	49,097	4,414.3
County Center CDP (part)	0.15	1,495	10,254.3
Dale City CDP (part)	9.14	43,766	4,787.9
Neabsco CDP (part)	1.02	3,303	3,251.3
Potomac Mills CDP (part)	0.82	533	650.4
Occoquan district	11.10	40,241	3,624.6
Lake Ridge CDP (part)	7.22	32,523	4,505.3
Occoquan town (part)	0.17	934	5,397.5
Potomac Mills CDP (part)	3.21	5,081	1,584.3
Woodbridge district	17.81	54,275	3,046.7
Cherry Hill CDP (part)	4.57	6,681	1,461.1
Marumsco CDP	7.42	35,036	4,721.1
Neabsco CDP (part)	3.41	8,501	2,495.1
Woodbridge CDP	1.60	4,055	2,527.3
Pulaski County	319.86	34,872	109.0
Cloyd district	51.55	7,102	137.8
Belspring CDP	0.96	256	267.5
Pulaski County—Con.			
Cloyd district—Con.			
Fairlawn CDP	3.15	2,367	752.5
New River CDP	0.39	244	620.4
Parrott CDP	3.31	435	131.4
Draper district	50.35	6,939	137.8
Draper CDP	2.16	320	148.0
Dublin town (part)	0.60	1,436	2,386.9
Pulaski town (part)	1.37	1,240	906.4
Ingles district	104.40	7,221	69.2
Allisonia CDP	3.30	117	35.5
Dublin town (part)	0.73	1,098	1,498.1
Hiwassee CDP	5.14	264	51.4
Snowville CDP	2.17	149	68.6
Massie district	53.76	7,010	130.4
Dublin town (part)	0.03	0	0.0
Pulaski town (part)	4.54	4,536	1,000.0
Robinson district	59.80	6,600	110.4
Pulaski town (part)	2.00	3,310	1,656.5
Rappahannock County	266.23	7,373	27.7
Hampton district	55.78	1,287	23.1
Washington town	0.26	135	514.1
Jackson district	32.08	1,597	49.8
Piedmont district	78.77	1,350	17.1
Sperryville CDP	0.89	342	383.7
Stonewall-Hawthorne district	58.04	1,603	27.6
Wakefield district	41.56	1,536	37.0
Chester Gap CDP (part)	1.75	588	336.4
Flint Hill CDP	1.74	209	120.2
Richmond County	191.49	9,254	48.3
District 1	36.01	1,368	38.0
District 2	26.03	2,904	111.6
Warsaw town (part)	1.14	226	198.6
District 3	30.66	1,487	48.5
Warsaw town (part)	1.77	903	508.8
District 4	44.01	1,566	35.6
District 5	54.79	1,929	35.2
Warsaw town (part)	0.15	383	2,599.4
Roanoke County	250.52	92,376	368.7
Catawba district	130.62	19,399	148.5
Glenvar CDP	1.38	976	707.5
Hollins CDP (part)	0.55	436	788.9
Cave Spring district	31.14	17,614	565.7
Cave Spring CDP (part)	6.28	12,539	1,997.6
Hollins district	12.57	19,339	1,538.2
Hollins CDP (part)	7.55	14,085	1,866.0
Vinton district	26.52	17,818	671.9
Vinton town	3.16	8,098	2,561.4
Windsor Hills district	49.68	18,206	366.5
Cave Spring CDP (part)	5.60	12,383	2,210.3
Rockbridge County	597.56	22,307	37.3
Buffalo district	107.67	4,369	40.6
Kerrs Creek district	148.17	4,989	33.7
East Lexington CDP (part)	0.25	259	1,051.2
Natural Bridge district	47.42	3,042	64.2
Glasgow town	1.48	1,133	767.9
South River district	104.94	4,677	44.6
East Lexington CDP (part)	0.34	18	52.2
Walkers Creek district	189.36	5,230	27.6
East Lexington CDP (part)	1.70	1,186	698.6
Goshen town	1.70	361	212.3
Rockingham County	849.09	76,314	89.9
Ashby district	161.81	21,326	131.8
Bridgewater town	2.53	5,644	2,227.0
Dayton town	1.02	1,530	1,492.9
Massanetta Springs CDP (part)	1.90	1,704	896.6
Mount Crawford town	0.48	433	898.7
Central district	121.06	12,774	105.5
Belmont Estates CDP	0.66	1,263	1,901.3
Massanetta Springs CDP (part)	2.85	3,129	1,099.3
Massanutten CDP (part)	0.17	0	0.0
Linville district	146.77	8,114	55.3
Plains district	223.17	14,628	65.5
Broadway town	2.35	3,691	1,569.9
Timberville town	1.27	2,522	1,990.7
Stonewall district	196.28	19,472	99.2

Table 15.
Land Area and Population Density: 2010—Con.

[For information on confidentiality protection, nonsampling error, and definitions, see Selected Appendixes at <www.census.gov/prod/cen2010/cph-1-a.pdf>]

State County County Subdivision Place	Land area in square miles	Total population	
		Number	Average per square mile
Rockingham County—Con.			
Stonewall district—Con.			
Elkton town	3.04	2,726	897.3
Grottoes town (part)	1.85	2,661	1,437.2
Massanutten CDP (part)	9.75	2,291	235.0
Russell County	473.82	28,897	61.0
Castlewood district	131.86	7,073	53.6
Castlewood CDP	7.19	2,045	284.2
Cleveland town	0.13	202	1,604.9
Dante CDP (part)	5.76	566	98.3
St. Paul town (part)	0.31	198	631.9
Lebanon district	233.22	14,477	62.1
Lebanon town	4.46	3,424	768.5
New Garden district	108.74	7,347	67.6
Honaker town	1.68	1,449	862.5
Raven CDP (part)	0.87	355	408.2
Scott County	535.53	23,177	43.3
District 1	32.04	3,818	119.1
Weber City town	1.77	1,327	750.8
District 2	85.74	3,918	45.7
District 3	103.05	3,976	38.6
Nickelsville town	0.48	383	790.4
District 4	18.94	3,400	179.5
Gate City town	3.91	2,034	520.3
District 5	189.90	3,907	20.6
Dungannon town	0.36	332	915.2
District 6	105.85	4,158	39.3
Clinchport town	0.67	70	105.0
Duffield town	0.61	91	148.8
Shenandoah County	508.78	41,993	82.5
District 1	100.52	6,957	69.2
Basye CDP (part)	5.61	845	150.6
Mount Jackson town (part)	0.59	15	25.4
New Market town	2.03	2,146	1,058.8
District 2	102.32	5,915	57.8
Basye CDP (part)	3.09	408	131.9
Mount Jackson town (part)	2.13	1,979	930.6
District 3	73.90	6,237	84.4
Edinburg town	0.76	1,041	1,360.8
Woodstock town (part)	0.04	3	77.8
District 4	84.31	7,500	89.0
Woodstock town (part)	3.87	5,094	1,315.9
District 5	122.48	6,925	56.5
Maurertown CDP	2.16	770	356.2
Toms Brook town	0.14	258	1,797.0
District 6	25.24	8,459	335.2
Strasburg town	3.75	6,398	1,706.4
Smyth County	450.93	32,208	71.4
Atkins district	52.62	4,842	92.0
Atkins CDP	5.37	1,143	212.9
Marion town (part)	1.56	1,459	932.8
Chilhowie district	29.47	4,811	163.3
Chilhowie town	2.57	1,781	692.0
Seven Mile Ford CDP (part)	0.22	157	712.0
North Fork district	128.91	4,392	34.1
McMullin CDP	0.98	464	473.0
Seven Mile Ford CDP (part)	1.13	555	492.8
Park district	28.31	4,439	156.8
Marion town (part)	1.33	3,159	2,368.5
Royal Oak district	34.00	4,655	136.9
Adwolf CDP (part)	7.47	1,140	152.7
Marion town (part)	1.23	1,350	1,102.0
Seven Mile Ford CDP (part)	0.10	71	743.1
Rye Valley district	133.07	4,754	35.7
Adwolf CDP (part)	1.02	390	382.0
Sugar Grove CDP	2.91	758	260.1
Saltville district	44.56	4,315	96.8
Saltville town (part)	6.10	1,866	305.7
Southampton County	599.14	18,570	31.0
Berlin and Ivor district	106.67	2,984	28.0
Ivor town	1.09	339	311.1
Boykins and Branchville district	137.82	2,374	17.2
Boykins town	0.69	564	812.3
Branchville town	0.43	114	267.1
Capron district	144.34	2,749	19.0
Capron town	0.17	166	1,004.2

State County County Subdivision Place	Land area in square miles	Total population	
		Number	Average per square mile
Southampton County—Con.			
Capron district—Con.			
Newsoms town (part)	0.03	43	1,252.8
Drewryville district	58.26	2,319	39.8
Franklin district	41.86	2,764	66.0
Jerusalem district	30.33	2,822	93.0
Courtland town	0.92	1,284	1,400.3
Sedley CDP	3.38	470	138.9
Newsoms district	79.87	2,558	32.0
Newsoms town (part)	0.47	278	597.2
Southampton Meadows CDP	0.29	592	2,069.9
Spotsylvania County	401.50	122,397	304.9
Battlefield district	8.93	17,226	1,928.0
Berkeley district	139.54	16,437	117.8
Spotsylvania Courthouse CDP (part)	5.92	2,333	393.9
Chancellor district	33.96	16,699	491.7
Lake Wilderness CDP	2.09	2,669	1,279.9
Courtland district	20.33	14,951	735.5
Lee Hill district	27.25	20,885	766.5
Spotsylvania Courthouse CDP (part)	0.08	0	0.0
Livingston district	162.24	17,099	105.4
Spotsylvania Courthouse CDP (part)	4.42	1,906	431.3
Salem district	9.25	19,100	2,065.7
Stafford County	268.96	128,961	479.5
Aquia district	36.01	21,865	607.1
Aquia Harbour CDP (part)	1.06	2,534	2,380.9
Stafford Courthouse CDP (part)	2.83	4,017	1,419.7
Falmouth district	14.49	20,232	1,395.9
Falmouth CDP (part)	2.02	3,865	1,914.6
Southern Gateway CDP (part)	1.62	2,653	1,641.8
Garrisonville district	3.41	14,445	4,235.7
George Washington district	36.61	15,109	412.7
Falmouth CDP (part)	0.59	368	620.4
Griffis-Widewater district	68.20	17,563	257.5
Aquia Harbour CDP (part)	1.78	4,193	2,355.8
Boswell's Corner CDP	0.97	1,375	1,418.3
Quantico Base CDP (part)	0.48	0	0.0
Hartwood district	86.72	20,397	235.2
Falmouth CDP (part)	0.37	41	110.5
Southern Gateway CDP (part)	1.61	152	94.6
Stafford Courthouse CDP (part)	1.45	303	209.4
Rock Hill district	23.51	19,350	823.2
Surry County	278.95	7,058	25.3
Bacons Castle district	50.32	1,443	28.7
Carsley district	94.33	1,375	14.6
Claremont district	48.24	1,447	30.0
Claremont town	2.53	378	149.4
Dendron district	57.24	1,370	23.9
Dendron town	3.57	272	76.3
Surry district	28.81	1,423	49.4
Scotland CDP	0.91	203	224.2
Surry town	0.83	244	295.1
Sussex County	490.22	12,087	24.7
Courthouse district	114.31	1,314	11.5
Sussex CDP	4.70	256	54.5
Henry district	84.56	1,259	14.9
Jarratt town (part)	0.69	136	197.9
Newville district	84.33	3,289	39.0
Stony Creek district	81.77	1,448	17.7
Stony Creek town	0.58	198	343.8
Wakefield district	67.73	1,853	27.4
Wakefield town	1.24	927	744.8
Waverly district	57.53	2,924	50.8
Waverly town	3.08	2,149	696.6
Tazewell County	518.85	45,078	86.9
Eastern district	43.37	9,011	207.8
Bluefield town	9.32	5,444	584.2
Springville CDP (part)	6.89	1,324	192.0
Northern district	139.50	9,243	66.3
Pocahontas town	0.52	389	747.4
Springville CDP (part)	0.57	47	82.3
Northwestern district	53.84	8,882	165.0
Raven CDP (part)	5.65	1,915	339.0
Richlands town (part)	4.61	5,578	1,211.1
Southern district	221.18	9,101	41.1
Gratton CDP	5.43	937	172.5

Table 15.
Land Area and Population Density: 2010—Con.

[For information on confidentiality protection, nonsampling error, and definitions, see Selected Appendixes at <www.census.gov/prod/cen2010/cph-1-a.pdf>]

State County County Subdivision Place	Land area in square miles	Total population	
		Number	Average per square mile
Tazewell County—Con.			
Southern district—Con.			
Tazewell town	6.91	4,627	669.2
Western district	60.96	8,841	145.0
Cedar Bluff town	2.22	1,137	512.9
Claypool Hill CDP	5.33	1,776	333.1
Richlands town (part)	1.11	245	220.3
Warren County	213.47	37,575	176.0
Fork district	35.57	6,957	195.6
Front Royal town (part)	1.57	2,546	1,620.6
Happy Creek district	26.21	9,530	363.6
Apple Mountain Lake CDP	1.72	1,396	813.7
Chester Gap CDP (part)	0.08	57	704.8
Front Royal town (part)	3.11	4,627	1,487.5
Shenandoah Farms CDP (part)	0.35	38	109.0
Skyland Estates CDP	2.39	830	346.7
North River district	32.94	6,207	188.4
Front Royal town (part)	1.66	3,241	1,950.5
Shenandoah district	40.20	8,448	210.2
Front Royal town (part)	2.16	2,009	931.7
Shenandoah Farms CDP (part)	10.81	2,964	274.2
Shenandoah Shores CDP	0.97	934	962.3
South River district	78.55	6,433	81.9
Chester Gap CDP (part)	0.26	194	758.1
Front Royal town (part)	0.74	2,017	2,715.4
Washington County	560.97	54,876	97.8
Harrison district	20.83	8,733	419.3
Abingdon town (part)	4.34	5,255	1,211.6
Meadow View CDP (part)	0.04	26	676.0
Jefferson district	165.25	7,584	45.9
Emory CDP (part)	0.01	2	138.6
Meadow View CDP (part)	0.31	65	210.3
Saltville town (part)	1.81	211	116.6
Madison district	44.86	8,233	183.5
Abingdon town (part)	3.73	2,936	787.6
Monroe district	49.82	7,827	157.1
Emory CDP (part)	4.08	1,249	306.1
Glade Spring town	1.22	1,456	1,193.9
Meadow View CDP (part)	4.28	876	204.5
Taylor district	129.88	7,503	57.8
Damascus town	0.79	814	1,024.3
Tyler district	112.29	7,233	64.4
Wilson district	38.05	7,763	204.0
Westmoreland County	229.37	17,454	76.1
Cople district	90.45	5,093	56.3
Montross district	54.56	3,445	63.1
Montross town	1.03	384	372.6
Washington district	84.37	8,916	105.7
Colonial Beach town	2.55	3,542	1,389.9
Wise County	403.19	41,452	102.8
District 1	184.78	9,438	51.1
Appalachia town	2.22	1,754	790.0
Pound town (part)	1.98	898	453.3
Wise town (part)	0.28	15	53.2
District 2	75.85	10,914	143.9
Coeburn town (part)	1.54	1,378	895.1
Pound town (part)	0.60	139	231.1
Wise town (part)	2.72	3,267	1,201.5
District 3	49.26	10,400	211.1
Big Stone Gap town	4.89	5,614	1,148.2
District 4	93.30	10,700	114.7
Coeburn town (part)	0.53	761	1,436.8
Riverview CDP	0.57	782	1,370.8
St. Paul town (part)	1.02	772	758.1
Wise town (part)	0.05	4	81.7
Wythe County	461.82	29,235	63.3
Black Lick district	98.18	4,964	50.6
Rural Retreat town	2.29	1,483	646.8
Wytheville town (part)	0.00	1	200.8
East Wytheville district	56.35	5,130	91.0
Wytheville town (part)	7.86	4,175	531.4
Fort Chiswell district	82.50	4,795	58.1
Fort Chiswell CDP	13.52	939	69.4
Max Meadows CDP	4.59	562	122.5
Lead Mines district	59.11	5,017	84.9
Ivanhoe CDP (part)	2.18	447	204.7

State County County Subdivision Place	Land area in square miles	Total population	
		Number	Average per square mile
Wythe County—Con.			
Speedwell district	135.07	4,689	34.7
Ivanhoe CDP (part)	0.49	104	210.3
West Wytheville district	30.62	4,640	151.5
Wytheville town (part)	6.63	4,035	608.8
York County	104.78	65,464	624.8
District 1	58.92	14,741	250.2
Yorktown CDP	0.63	195	308.8
District 2	7.07	12,093	1,709.8
Bethel Manor CDP (part)	0.28	2,751	10,000.1
District 3	24.78	13,554	546.9
District 4	8.59	12,089	1,408.1
District 5	5.42	12,987	2,395.0
Bethel Manor CDP (part)	0.23	1,041	4,569.7
Alexandria city	15.03	139,966	9,314.3
Alexandria city	15.03	139,966	9,314.3
Bedford city	6.88	6,222	904.6
Bedford city	6.88	6,222	904.6
Bristol city	13.01	17,835	1,370.6
Bristol city	13.01	17,835	1,370.6
Buena Vista city	6.70	6,650	992.0
Buena Vista city	6.70	6,650	992.0
Charlottesville city	10.24	43,475	4,246.3
Charlottesville city	10.24	43,475	4,246.3
Chesapeake city	340.80	222,209	652.0
Chesapeake city	340.80	222,209	652.0
Colonial Heights city	7.52	17,411	2,315.3
Colonial Heights city	7.52	17,411	2,315.3
Covington city	5.47	5,961	1,090.1
Covington city	5.47	5,961	1,090.1
Danville city	42.93	43,055	1,002.8
Danville city	42.93	43,055	1,002.8
Emporia city	6.89	5,927	859.8
Emporia city	6.89	5,927	859.8
Fairfax city	6.24	22,565	3,616.6
Fairfax city	6.24	22,565	3,616.6
Falls Church city	2.00	12,332	6,169.8
Falls Church city	2.00	12,332	6,169.8
Franklin city	8.21	8,582	1,045.8
Franklin city	8.21	8,582	1,045.8
Fredericksburg city	10.44	24,286	2,326.2
Fredericksburg city	10.44	24,286	2,326.2
Galax city	8.24	7,042	854.7
Galax city	8.24	7,042	854.7
Hampton city	51.41	137,436	2,673.2
Hampton city	51.41	137,436	2,673.2
Harrisonburg city	17.42	48,914	2,808.2
Harrisonburg city	17.42	48,914	2,808.2
Hopewell city	10.28	22,591	2,197.9
Hopewell city	10.28	22,591	2,197.9
Lexington city	2.50	7,042	2,820.3
Lexington city	2.50	7,042	2,820.3
Lynchburg city	49.13	75,568	1,538.2
Lynchburg city	49.13	75,568	1,538.2
Manassas city	9.88	37,821	3,827.8
Manassas city	9.88	37,821	3,827.8
Manassas Park city	2.53	14,273	5,633.1
Manassas Park city	2.53	14,273	5,633.1

Table 15.
Land Area and Population Density: 2010—Con.

[For information on confidentiality protection, nonsampling error, and definitions, see Selected Appendixes at <www.census.gov/prod/cen2010/cph-1-a.pdf>]

State County County Subdivision Place	Land area in square miles	Total population	
		Number	Average per square mile
Martinsville city	10.96	13,821	1,261.5
Martinsville city	10.96	13,821	1,261.5
Newport News city	68.71	180,719	2,630.0
Newport News city	68.71	180,719	2,630.0
Norfolk city	54.12	242,803	4,486.3
Norfolk city	54.12	242,803	4,486.3
Norton city	7.48	3,958	529.1
Norton city	7.48	3,958	529.1
Petersburg city	22.93	32,420	1,413.8
Petersburg city	22.93	32,420	1,413.8
Poquoson city	15.32	12,150	793.3
Poquoson city	15.32	12,150	793.3
Portsmouth city	33.65	95,535	2,838.9
Portsmouth city	33.65	95,535	2,838.9
Radford city	9.87	16,408	1,662.2
Radford city	9.87	16,408	1,662.2
Richmond city	59.81	204,214	3,414.7
Richmond city	59.81	204,214	3,414.7
Roanoke city	42.56	97,032	2,279.8
Roanoke city	42.56	97,032	2,279.8
Salem city	14.44	24,802	1,718.0
Salem city	14.44	24,802	1,718.0
Staunton city	19.98	23,746	1,188.8
Staunton city	19.98	23,746	1,188.8
Suffolk city	400.17	84,585	211.4
Suffolk city	400.17	84,585	211.4
Virginia Beach city	249.02	437,994	1,758.9
Virginia Beach city	249.02	437,994	1,758.9
Waynesboro city	15.04	21,006	1,396.8
Waynesboro city	15.04	21,006	1,396.8
Williamsburg city	9.02	14,068	1,559.3
Williamsburg city	9.02	14,068	1,559.3
Winchester city	9.23	26,203	2,838.1
Winchester city	9.23	26,203	2,838.1

Table 16.

Land Area and Population Density: 2010

[For information on confidentiality protection, nonsampling error, and definitions, see Selected Appendixes at <www.census.gov/prod/cen2010/cph-1-a.pdf>]

State County Place	Land area in square miles	Total population: Number	Total population: Average per square mile
Virginia	39,490.09	8,001,024	202.6
COUNTY			
Accomack County	449.50	33,164	73.8
Albemarle County	720.70	98,970	137.3
Alleghany County	445.46	16,250	36.5
Amelia County	355.27	12,690	35.7
Amherst County	473.93	32,353	68.3
Appomattox County	333.49	14,973	44.9
Arlington County	25.97	207,627	7,993.5
Augusta County	967.00	73,750	76.3
Bath County	529.16	4,731	8.9
Bedford County	753.02	68,676	91.2
Bland County	357.72	6,824	19.1
Botetourt County	541.20	33,148	61.2
Brunswick County	566.17	17,434	30.8
Buchanan County	502.76	24,098	47.9
Buckingham County	579.66	17,146	29.6
Campbell County	503.87	54,842	108.8
Caroline County	527.51	28,545	54.1
Carroll County	474.69	30,042	63.3
Charles City County	182.82	7,256	39.7
Charlotte County	475.27	12,586	26.5
Chesterfield County	423.30	316,236	747.1
Clarke County	176.18	14,034	79.7
Craig County	329.53	5,190	15.7
Culpeper County	379.23	46,689	123.1
Cumberland County	297.46	10,052	33.8
Dickenson County	330.53	15,903	48.1
Dinwiddie County	503.72	28,001	55.6
Essex County	257.12	11,151	43.4
Fairfax County	390.97	1,081,726	2,766.8
Fauquier County	647.45	65,203	100.7
Floyd County	380.42	15,279	40.2
Fluvanna County	286.01	25,691	89.8
Franklin County	690.43	56,159	81.3
Frederick County	413.50	78,305	189.4
Giles County	355.78	17,286	48.6
Gloucester County	217.81	36,858	169.2
Goochland County	281.42	21,717	77.2
Grayson County	442.17	15,533	35.1
Greene County	156.25	18,403	117.8
Greensville County	295.23	12,243	41.5
Halifax County	817.84	36,241	44.3
Hanover County	468.54	99,863	213.1
Henrico County	233.70	306,935	1,313.4
Henry County	382.33	54,151	141.6
Highland County	415.16	2,321	5.6
Isle of Wight County	315.61	35,270	111.8
James City County	142.44	67,009	470.4
King and Queen County	315.14	6,945	22.0
King George County	179.64	23,584	131.3
King William County	273.94	15,935	58.2
Lancaster County	133.25	11,391	85.5
Lee County	435.52	25,587	58.8
Loudoun County	515.56	312,311	605.8
Louisa County	496.30	33,153	66.8
Lunenburg County	431.68	12,914	29.9
Madison County	320.68	13,308	41.5
Mathews County	85.93	8,978	104.5
Mecklenburg County	625.49	32,727	52.3
Middlesex County	130.31	10,959	84.1
Montgomery County	387.01	94,392	243.9
Nelson County	470.86	15,020	31.9
New Kent County	209.73	18,429	87.9
Northampton County	211.61	12,389	58.5
Northumberland County	191.30	12,330	64.5
Nottoway County	314.39	15,853	50.4
Orange County	340.78	33,481	98.2
Page County	310.86	24,042	77.3
Patrick County	483.10	18,490	38.3
Pittsylvania County	968.94	63,506	65.5
Powhatan County	260.22	28,046	107.8
Prince Edward County	349.96	23,368	66.8
COUNTY—Con.			
Prince George County	265.16	35,725	134.7
Prince William County	336.40	402,002	1,195.0
Pulaski County	319.86	34,872	109.0
Rappahannock County	266.23	7,373	27.7
Richmond County	191.49	9,254	48.3
Roanoke County	250.52	92,376	368.7
Rockbridge County	597.56	22,307	37.3
Rockingham County	849.09	76,314	89.9
Russell County	473.82	28,897	61.0
Scott County	535.53	23,177	43.3
Shenandoah County	508.78	41,993	82.5
Smyth County	450.93	32,208	71.4
Southampton County	599.14	18,570	31.0
Spotsylvania County	401.50	122,397	304.9
Stafford County	268.96	128,961	479.5
Surry County	278.95	7,058	25.3
Sussex County	490.22	12,087	24.7
Tazewell County	518.85	45,078	86.9
Warren County	213.47	37,575	176.0
Washington County	560.97	54,876	97.8
Westmoreland County	229.37	17,454	76.1
Wise County	403.19	41,452	102.8
Wythe County	461.82	29,235	63.3
York County	104.78	65,464	624.8
Alexandria city	15.03	139,966	9,314.3
Bedford city	6.88	6,222	904.6
Bristol city	13.01	17,835	1,370.6
Buena Vista city	6.70	6,650	992.0
Charlottesville city	10.24	43,475	4,246.3
Chesapeake city	340.80	222,209	652.0
Colonial Heights city	7.52	17,411	2,315.3
Covington city	5.47	5,961	1,090.1
Danville city	42.93	43,055	1,002.8
Emporia city	6.89	5,927	859.8
Fairfax city	6.24	22,565	3,616.6
Falls Church city	2.00	12,332	6,169.8
Franklin city	8.21	8,582	1,045.8
Fredericksburg city	10.44	24,286	2,326.2
Galax city	8.24	7,042	854.7
Hampton city	51.41	137,436	2,673.2
Harrisonburg city	17.42	48,914	2,808.2
Hopewell city	10.28	22,591	2,197.9
Lexington city	2.50	7,042	2,820.3
Lynchburg city	49.13	75,568	1,538.2
Manassas city	9.88	37,821	3,827.8
Manassas Park city	2.53	14,273	5,633.1
Martinsville city	10.96	13,821	1,261.5
Newport News city	68.71	180,719	2,630.0
Norfolk city	54.12	242,803	4,486.3
Norton city	7.48	3,958	529.1
Petersburg city	22.93	32,420	1,413.8
Poquoson city	15.32	12,150	793.3
Portsmouth city	33.65	95,535	2,838.9
Radford city	9.87	16,408	1,662.2
Richmond city	59.81	204,214	3,414.7
Roanoke city	42.56	97,032	2,279.8
Salem city	14.44	24,802	1,718.0
Staunton city	19.98	23,746	1,188.8
Suffolk city	400.17	84,585	211.4
Virginia Beach city	249.02	437,994	1,758.9
Waynesboro city	15.04	21,006	1,396.8
Williamsburg city	9.02	14,068	1,559.3
Winchester city	9.23	26,203	2,838.1
PLACE			
Abingdon town, Washington County	8.07	8,191	1,015.6
Accomac town, Accomack County	0.38	519	1,350.2
Adwolf CDP, Smyth County	8.49	1,530	180.3
Alberta town, Brunswick County	2.13	298	139.6
Alexandria city	15.03	139,966	9,314.3
Allisonia CDP, Pulaski County	3.30	117	35.5
Altavista town, Campbell County	4.91	3,450	703.2

Table 16.
Land Area and Population Density: 2010—Con.

[For information on confidentiality protection, nonsampling error, and definitions, see Selected Appendixes at <www.census.gov/prod/cen2010/cph-1-a.pdf>]

State County Place	Land area in square miles	Total population: Number	Total population: Average per square mile
PLACE—Con.			
Amelia Court House CDP, Amelia County	3.75	1,099	293.1
Amherst town, Amherst County	4.90	2,231	455.3
Annandale CDP, Fairfax County	7.86	41,008	5,219.0
Appalachia town, Wise County	2.22	1,754	790.0
Apple Mountain Lake CDP, Warren County	1.72	1,396	813.7
Appomattox town, Appomattox County	2.20	1,733	789.4
Aquia Harbour CDP, Stafford County	2.84	6,727	2,365.2
Arcola CDP, Loudoun County	2.24	233	103.9
Arlington CDP, Arlington County	25.97	207,627	7,993.5
Arrington CDP, Nelson County	10.41	708	68.0
Ashburn CDP, Loudoun County	17.02	43,511	2,555.8
Ashland town, Hanover County	7.13	7,225	1,012.9
Atkins CDP, Smyth County	5.37	1,143	212.9
Atlantic CDP, Accomack County	5.90	862	146.1
Augusta Springs CDP, Augusta County	3.75	257	68.5
Bailey's Crossroads CDP, Fairfax County	2.05	23,643	11,534.1
Baskerville CDP, Mecklenburg County	2.14	128	59.7
Bassett CDP, Henry County	3.48	1,100	316.4
Basye CDP, Shenandoah County	8.71	1,253	143.9
Bayside CDP, Accomack County	1.69	120	71.2
Bealeton CDP, Fauquier County	5.47	4,435	810.2
Bedford city	6.88	6,222	904.6
Belle Haven town	1.49	532	356.9
Accomack County (part)	1.22	462	378.8
Northampton County (part)	0.27	70	258.3
Belle Haven CDP, Fairfax County	1.98	6,518	3,290.0
Bellwood CDP, Chesterfield County	5.80	6,352	1,095.8
Belmont CDP, Loudoun County	2.04	5,966	2,920.7
Belmont Estates CDP, Rockingham County	0.66	1,263	1,901.3
Belspring CDP, Pulaski County	0.96	256	267.5
Belview CDP, Montgomery County	1.77	891	504.0
Benns Church CDP, Isle of Wight County	4.10	872	212.5
Bensley CDP, Chesterfield County	2.87	5,819	2,026.8
Berryville town, Clarke County	2.27	4,185	1,846.9
Bethel Manor CDP, York County	0.50	3,792	7,540.2
Big Island CDP, Bedford County	0.82	303	368.3
Big Stone Gap town, Wise County	4.89	5,614	1,148.2
Blacksburg town, Montgomery County	19.89	42,620	2,142.5
Blackstone town, Nottoway County	4.49	3,621	805.6
Blairs CDP, Pittsylvania County	3.47	916	263.6
Bland CDP, Bland County	2.07	409	197.8
Bloxom town, Accomack County	0.33	387	1,156.6
Bluefield town, Tazewell County	9.32	5,444	584.2
Blue Ridge CDP, Botetourt County	6.09	3,084	506.5
Blue Ridge Shores CDP, Louisa County	1.37	813	593.1
Bobtown CDP, Accomack County	3.58	211	59.0
Bon Air CDP, Chesterfield County	8.32	16,366	1,965.9
Boones Mill town, Franklin County	0.73	239	326.5
Boston CDP, Accomack County	2.56	504	196.6
Boswell's Corner CDP, Stafford County	0.97	1,375	1,418.3
Bowling Green town, Caroline County	1.62	1,111	686.0
Boyce town, Clarke County	0.36	589	1,642.5
Boydton town, Mecklenburg County	0.82	431	525.3
Boykins town, Southampton County	0.69	564	812.3
Bracey CDP, Mecklenburg County	13.02	1,554	119.4
Brambleton CDP, Loudoun County	5.75	9,845	1,711.7
Branchville town, Southampton County	0.43	114	267.1
Brandermill CDP, Chesterfield County	6.16	13,173	2,137.3
Bridgewater town, Rockingham County	2.53	5,644	2,227.0
Brightwood CDP, Madison County	4.98	1,001	201.1
Bristol city	13.01	17,835	1,370.6
Broadlands CDP, Loudoun County	3.26	12,313	3,771.9
Broadway town, Rockingham County	2.35	3,691	1,569.9
Brodnax town	0.70	298	422.9
Brunswick County (part)	0.44	253	571.0
Mecklenburg County (part)	0.26	45	172.0
Brookneal town, Campbell County	3.51	1,112	316.6
Buchanan town, Botetourt County	2.18	1,178	541.1
Buckhall CDP, Prince William County	20.19	16,293	807.1
PLACE—Con.			
Buckingham Courthouse CDP, Buckingham County	1.12	133	119.3
Buena Vista city	6.70	6,650	992.0
Bull Run CDP, Prince William County	2.60	14,983	5,764.2
Bull Run Mountain Estates CDP, Prince William County	1.77	1,251	707.3
Burke CDP, Fairfax County	8.61	41,055	4,770.9
Burke Centre CDP, Fairfax County	3.12	17,326	5,548.9
Burkeville town, Nottoway County	1.00	432	431.6
Callaghan CDP, Alleghany County	1.51	348	229.8
Calverton CDP, Fauquier County	4.59	239	52.1
Camptown CDP, Isle of Wight County	6.07	766	126.2
Cana CDP, Carroll County	7.92	1,254	158.3
Cape Charles town, Northampton County	3.66	1,009	275.8
Capron town, Southampton County	0.17	166	1,004.2
Captains Cove CDP, Accomack County	2.95	1,042	353.3
Carrollton CDP, Isle of Wight County	5.71	4,574	800.4
Carrsville CDP, Isle of Wight County	3.20	359	112.3
Cascades CDP, Loudoun County	3.69	11,912	3,230.7
Castlewood CDP, Russell County	7.19	2,045	284.2
Catlett CDP, Fauquier County	3.22	296	92.1
Cats Bridge CDP, Accomack County	3.17	229	72.2
Cave Spring CDP, Roanoke County	11.88	24,922	2,097.9
Cedar Bluff town, Tazewell County	2.22	1,137	512.9
Central Garage CDP, King William County	4.82	1,318	273.5
Centreville CDP, Fairfax County	11.92	71,135	5,965.3
Chamberlayne CDP, Henrico County	3.35	5,456	1,630.4
Chantilly CDP, Fairfax County	12.02	23,039	1,916.6
Charles City CDP, Charles City County	2.70	133	49.2
Charlotte Court House town, Charlotte County	3.99	543	136.1
Charlottesville city	10.24	43,475	4,246.3
Chase City town, Mecklenburg County	2.19	2,351	1,075.1
Chase Crossing CDP, Accomack County	0.83	377	455.5
Chatham town, Pittsylvania County	2.03	1,269	625.4
Chatmoss CDP, Henry County	5.36	1,698	317.0
Cheriton town, Northampton County	1.03	487	471.8
Cherry Hill CDP, Prince William County	7.80	16,000	2,052.3
Chesapeake city	340.80	222,209	652.0
Chester CDP, Chesterfield County	13.16	20,987	1,594.9
Chester Gap CDP	2.08	839	402.5
Rappahannock County (part)	1.75	588	336.4
Warren County (part)	0.34	251	745.3
Chilhowie town, Smyth County	2.57	1,781	692.0
Chincoteague town, Accomack County	9.11	2,941	322.7
Christiansburg town, Montgomery County	14.38	21,041	1,463.2
Churchville CDP, Augusta County	0.38	194	510.7
Claremont town, Surry County	2.53	378	149.4
Clarksville town	1.96	1,139	581.2
Halifax County (part)	0.00	0	(X)
Mecklenburg County (part)	1.96	1,139	581.2
Claypool Hill CDP, Tazewell County	5.33	1,776	333.1
Cleveland town, Russell County	0.13	202	1,604.9
Clifton town, Fairfax County	0.25	282	1,149.3
Clifton Forge town, Alleghany County	3.02	3,884	1,286.1
Clinchco town, Dickenson County	2.80	337	120.2
Clinchport town, Scott County	0.67	70	105.0
Clintwood town, Dickenson County	1.90	1,414	744.9
Clover CDP, Halifax County	7.01	438	62.5
Cloverdale CDP, Botetourt County	3.10	3,119	1,006.2
Cluster Springs CDP, Halifax County	8.58	811	94.5
Coeburn town, Wise County	2.07	2,139	1,033.8
Collinsville CDP, Henry County	7.86	7,335	933.5
Colonial Beach town, Westmoreland County	2.55	3,542	1,389.9
Colonial Heights city	7.52	17,411	2,315.3
Columbia town, Fluvanna County	0.19	83	427.9
Concord CDP	5.59	1,458	260.9
Appomattox County (part)	1.26	227	180.6
Campbell County (part)	4.33	1,231	284.2

Table 16.
Land Area and Population Density: 2010—Con.

[For information on confidentiality protection, nonsampling error, and definitions, see Selected Appendixes at <www.census.gov/prod/cen2010/cph-1-a.pdf>]

State County Place	Land area in square miles	Total population: Number	Total population: Average per square mile
PLACE—Con.			
Countryside CDP, Loudoun County	2.57	10,072	3,913.2
County Center CDP, Prince William County	2.02	3,270	1,616.2
Courtland town, Southampton County	0.92	1,284	1,400.3
Covington city	5.47	5,961	1,090.1
Craigsville town, Augusta County	2.04	923	452.3
Crewe town, Nottoway County	2.01	2,326	1,155.1
Crimora CDP, Augusta County	3.03	2,209	728.7
Crosspointe CDP, Fairfax County	2.20	5,802	2,635.2
Crozet CDP, Albemarle County	4.42	5,565	1,259.5
Culpeper town, Culpeper County	6.72	16,379	2,437.7
Cumberland CDP, Cumberland County	4.17	393	94.3
Dahlgren CDP, King George County	2.70	2,653	984.1
Dahlgren Center CDP, King George County	4.21	599	142.4
Dale City CDP, Prince William County	14.23	65,969	4,635.1
Daleville CDP, Botetourt County	4.29	2,557	596.2
Damascus town, Washington County	0.79	814	1,024.3
Dante CDP	7.01	649	92.6
Dickenson County (part)	1.25	83	66.3
Russell County (part)	5.76	566	98.3
Danville city	42.93	43,055	1,002.8
Dayton town, Rockingham County	1.02	1,530	1,492.9
Deep Creek CDP, Accomack County	0.60	115	191.4
Deerfield CDP, Augusta County	3.30	132	40.0
Deltaville CDP, Middlesex County	4.06	1,119	275.8
Dendron town, Surry County	3.57	272	76.3
Dillwyn town, Buckingham County	0.64	447	693.6
Dooms CDP, Augusta County	4.00	1,327	332.1
Drakes Branch town, Charlotte County	4.13	530	128.3
Dranesville CDP, Fairfax County	3.84	11,921	3,101.9
Draper CDP, Pulaski County	2.16	320	148.0
Dryden CDP, Lee County	7.06	1,208	171.2
Dublin town, Pulaski County	1.36	2,534	1,858.2
Duffield town, Scott County	0.61	91	148.8
Dulles Town Center CDP, Loudoun County	2.43	4,601	1,890.0
Dumbarton CDP, Henrico County	1.88	7,879	4,180.1
Dumfries town, Prince William County	1.54	4,961	3,213.6
Dungannon town, Scott County	0.36	332	915.2
Dunn Loring CDP, Fairfax County	2.35	8,803	3,741.5
East Highland Park CDP, Henrico County	8.81	14,796	1,679.7
East Lexington CDP, Rockbridge County	2.29	1,463	639.1
Eastville town, Northampton County	0.19	305	1,602.1
Ebony CDP, Brunswick County	4.37	161	36.9
Edinburg town, Shenandoah County	0.76	1,041	1,360.8
Elkton town, Rockingham County	3.04	2,726	897.3
Elliston CDP, Montgomery County	1.09	902	825.9
Emory CDP, Washington County	4.10	1,251	305.5
Emporia city	6.89	5,927	859.8
Enon CDP, Chesterfield County	4.26	3,466	813.3
Esmont CDP, Albemarle County	3.64	528	145.1
Ettrick CDP, Chesterfield County	2.94	6,682	2,274.0
Ewing CDP, Lee County	3.76	439	116.7
Exmore town, Northampton County	2.64	1,460	552.4
Fairfax city	6.24	22,565	3,616.6
Fairfax Station CDP, Fairfax County	9.10	12,030	1,322.7
Fair Lakes CDP, Fairfax County	2.39	7,942	3,321.7
Fairlawn CDP, Pulaski County	3.15	2,367	752.5
Fair Oaks CDP, Fairfax County	5.00	30,223	6,043.5
Fairview CDP, Mecklenburg County	1.06	240	225.6
Fairview Beach CDP, King George County	0.29	391	1,354.7
Falls Church city	2.00	12,332	6,169.8
Falmouth CDP, Stafford County	2.98	4,274	1,432.9
Fancy Gap CDP, Carroll County	4.05	237	58.6
Farmville town	7.21	8,216	1,140.3
Cumberland County (part)	0.67	531	791.8
Prince Edward County (part)	6.53	7,685	1,176.1
Ferrum CDP, Franklin County	9.15	2,043	223.3
Fieldale CDP, Henry County	1.55	879	567.0
Fincastle town, Botetourt County	0.24	353	1,498.0
Fishersville CDP, Augusta County	13.51	7,462	552.4
Flint Hill CDP, Rappahannock County	1.74	209	120.2
Floris CDP, Fairfax County	2.76	8,375	3,031.4
PLACE—Con.			
Floyd town, Floyd County	0.46	425	931.8
Forest CDP, Bedford County	13.74	9,106	662.8
Fort Belvoir CDP, Fairfax County	8.77	7,100	809.9
Fort Chiswell CDP, Wythe County	13.52	939	69.4
Fort Hunt CDP, Fairfax County	5.85	16,045	2,742.0
Fort Lee CDP, Prince George County	5.95	3,393	570.5
Franconia CDP, Fairfax County	3.47	18,245	5,253.7
Franklin city	8.21	8,582	1,045.8
Franklin Farm CDP, Fairfax County	4.75	19,288	4,058.8
Fredericksburg city	10.44	24,286	2,326.2
Free Union CDP, Albemarle County	2.00	193	96.5
Fries town, Grayson County	0.64	484	758.8
Front Royal town, Warren County	9.24	14,440	1,562.4
Gainesville CDP, Prince William County	10.10	11,481	1,136.4
Galax city	8.24	7,042	854.7
Gargatha CDP, Accomack County	2.96	381	128.8
Gasburg CDP, Brunswick County	5.64	481	85.2
Gate City town, Scott County	3.91	2,034	520.3
George Mason CDP, Fairfax County	2.52	9,496	3,772.9
Glade Spring town, Washington County	1.22	1,456	1,193.9
Glasgow town, Rockbridge County	1.48	1,133	767.9
Glen Allen CDP, Henrico County	8.79	14,774	1,680.5
Glen Lyn town, Giles County	0.65	115	177.8
Glenvar CDP, Roanoke County	1.38	976	707.5
Gloucester Courthouse CDP, Gloucester County	6.97	2,951	423.2
Gloucester Point CDP, Gloucester County	9.40	9,402	1,000.3
Goochland CDP, Goochland County	4.47	861	192.6
Gordonsville town	0.92	1,496	1,619.9
Louisa County (part)	0.04	0	0.0
Orange County (part)	0.89	1,496	1,685.5
Goshen town, Rockbridge County	1.70	361	212.3
Gratton CDP, Tazewell County	5.43	937	172.5
Great Falls CDP, Fairfax County	25.42	15,427	607.0
Greenbackville CDP, Accomack County	0.52	192	371.1
Greenbriar CDP, Fairfax County	1.57	8,166	5,207.5
Greenbush CDP, Accomack County	0.99	220	221.3
Greenville CDP, Augusta County	3.66	832	227.5
Gretna town, Pittsylvania County	1.73	1,267	732.8
Grottoes town	1.88	2,668	1,416.3
Augusta County (part)	0.03	7	217.0
Rockingham County (part)	1.85	2,661	1,437.2
Groveton CDP, Fairfax County	4.34	14,598	3,362.9
Grundy town, Buchanan County	4.98	1,021	205.1
Gwynn CDP, Mathews County	2.36	602	255.2
Halifax town, Halifax County	3.78	1,309	346.3
Hallwood town, Accomack County	0.24	206	844.9
Hamilton town, Loudoun County	0.21	506	2,413.5
Hampden-Sydney CDP, Prince Edward County	3.88	1,450	373.9
Hampton city	51.41	137,436	2,673.2
Hanover CDP, Hanover County	1.19	252	212.2
Harborton CDP, Accomack County	0.38	131	345.2
Harrisonburg city	17.42	48,914	2,808.2
Harriston CDP, Augusta County	1.58	909	576.5
Hayfield CDP, Fairfax County	1.28	3,909	3,049.0
Haymarket town, Prince William County	0.56	1,782	3,172.0
Haysi town, Dickenson County	3.56	498	139.9
Heathsville CDP, Northumberland County	3.98	142	35.6
Henry Fork CDP, Franklin County	2.72	1,234	453.2
Herndon town, Fairfax County	4.27	23,292	5,450.5
Highland Springs CDP, Henrico County	8.00	15,711	1,964.5
Hillsboro town, Loudoun County	0.08	80	942.8
Hillsville town, Carroll County	8.88	2,681	301.9
Hiwassee CDP, Pulaski County	5.14	264	51.4
Hollins CDP	8.63	14,673	1,700.6
Botetourt County (part)	0.53	152	288.2
Roanoke County (part)	8.10	14,521	1,792.5

Table 16.
Land Area and Population Density: 2010—Con.

[For information on confidentiality protection, nonsampling error, and definitions, see Selected Appendixes at <www.census.gov/prod/cen2010/cph-1-a.pdf>]

State County Place	Land area in square miles	Total population: Number	Total population: Average per square mile
PLACE—Con.			
Hollymead CDP, Albemarle County	6.46	7,690	1,190.5
Honaker town, Russell County	1.68	1,449	862.5
Hopewell city	10.28	22,591	2,197.9
Horntown CDP, Accomack County	5.27	574	108.9
Horse Pasture CDP, Henry County	9.64	2,227	231.1
Hot Springs CDP, Bath County	5.57	738	132.4
Huntington CDP, Fairfax County	1.09	11,267	10,368.4
Hurt town, Pittsylvania County	3.48	1,304	375.1
Hybla Valley CDP, Fairfax County	2.06	15,801	7,687.0
Idylwood CDP, Fairfax County	2.87	17,288	6,020.7
Independence town, Grayson County	2.34	947	404.2
Independent Hill CDP, Prince William County	8.94	7,419	829.7
Innsbrook CDP, Henrico County	4.36	7,753	1,779.5
Iron Gate town, Alleghany County	0.33	388	1,177.0
Irvington town, Lancaster County	1.50	432	287.2
Ivanhoe CDP, Wythe County	2.68	551	205.8
Ivor town, Southampton County	1.09	339	311.1
Ivy CDP, Albemarle County	2.36	905	383.2
Jarratt town	1.26	638	507.0
Greensville County (part)	0.57	502	879.0
Sussex County (part)	0.69	136	197.9
Jolivue CDP, Augusta County	1.90	1,129	595.5
Jonesville town, Lee County	1.26	1,034	819.8
Keller town, Accomack County	0.36	178	497.8
Kenbridge town, Lunenburg County	2.31	1,257	545.2
Keokee CDP, Lee County	4.71	416	88.3
Keysville town, Charlotte County	1.16	832	718.8
Kilmarnock town	3.42	1,487	435.4
Lancaster County (part)	3.32	1,430	430.2
Northumberland County (part)	0.09	57	622.0
King and Queen Court House CDP, King and Queen County	1.23	85	69.2
King George CDP, King George County	10.78	4,457	413.6
Kings Park CDP, Fairfax County	1.31	4,333	3,316.3
Kings Park West CDP, Fairfax County	2.97	13,390	4,504.1
Kingstowne CDP, Fairfax County	2.86	15,556	5,436.2
King William CDP, King William County	4.61	252	54.6
La Crosse town, Mecklenburg County	1.17	604	514.3
Lafayette CDP, Montgomery County	0.64	449	704.4
Lake Barcroft CDP, Fairfax County	2.44	9,558	3,918.1
Lake Caroline CDP, Caroline County	2.84	2,260	796.4
Lake Holiday CDP, Frederick County	3.39	1,905	561.4
Lake Land'Or CDP, Caroline County	4.52	4,223	933.8
Lake Monticello CDP, Fluvanna County	8.85	9,920	1,120.7
Lake of the Woods CDP, Orange County	4.93	7,177	1,456.3
Lake Ridge CDP, Prince William County	9.35	41,058	4,389.6
Lakeside CDP, Henrico County	4.33	11,849	2,738.1
Lake Wilderness CDP, Spotsylvania County	2.09	2,669	1,279.9
Lansdowne CDP, Loudoun County	3.98	11,253	2,826.1
Laurel CDP, Henrico County	5.39	16,713	3,101.9
Laurel Hill CDP, Fairfax County	4.46	6,855	1,537.1
Laurel Park CDP, Henry County	1.30	675	518.2
Lawrenceville town, Brunswick County	1.15	1,438	1,248.8
Laymantown CDP, Botetourt County	2.94	1,979	672.2
Lebanon town, Russell County	4.46	3,424	768.5
Lee Mont CDP, Accomack County	0.75	125	166.2
Leesburg town, Loudoun County	12.39	42,616	3,439.5
Lexington city	2.50	7,042	2,820.3
Lincolnia CDP, Fairfax County	4.72	22,855	4,843.8
Linton Hall CDP, Prince William County	12.74	35,725	2,803.6
Loch Lomond CDP, Prince William County	0.71	3,701	5,215.4
Long Branch CDP, Fairfax County	2.47	7,593	3,080.0
Lorton CDP, Fairfax County	5.30	18,610	3,508.4
Loudoun Valley Estates CDP, Loudoun County	1.88	3,656	1,941.6
Louisa town, Louisa County	1.83	1,555	851.2
Lovettsville town, Loudoun County	0.88	1,613	1,834.4
Lovingston CDP, Nelson County	4.03	520	128.9
Lowes Island CDP, Loudoun County	2.96	10,756	3,634.2
Low Moor CDP, Alleghany County	1.06	258	242.9
PLACE—Con.			
Lunenburg CDP, Lunenburg County	2.14	165	77.2
Luray town, Page County	4.75	4,895	1,029.9
Lynchburg city	49.13	75,568	1,538.2
Lyndhurst CDP, Augusta County	5.99	1,490	248.9
McKenney town, Dinwiddie County	0.93	483	520.6
McLean CDP, Fairfax County	24.79	48,115	1,941.1
McMullin CDP, Smyth County	0.98	464	473.0
McNair CDP, Fairfax County	2.05	17,513	8,562.0
Madison town, Madison County	0.21	229	1,096.1
Madison Heights CDP, Amherst County	19.19	11,285	587.9
Makemie Park CDP, Accomack County	1.01	155	153.0
Manassas city	9.88	37,821	3,827.8
Manassas Park city	2.53	14,273	5,633.1
Manchester CDP, Chesterfield County	5.93	10,804	1,820.5
Mantua CDP, Fairfax County	2.35	7,135	3,030.9
Mappsburg CDP, Accomack County	2.26	60	26.5
Mappsville CDP, Accomack County	0.79	440	559.0
Marion town, Smyth County	4.12	5,968	1,447.5
Marshall CDP, Fauquier County	2.88	1,480	513.2
Martinsville city	10.96	13,821	1,261.5
Marumsco CDP, Prince William County	7.42	35,036	4,721.1
Mason Neck CDP, Fairfax County	13.85	2,005	144.8
Massanetta Springs CDP, Rockingham County	4.75	4,833	1,018.2
Massanutten CDP, Rockingham County	9.92	2,291	231.1
Mathews CDP, Mathews County	1.98	555	279.8
Matoaca CDP, Chesterfield County	2.57	2,403	934.9
Maurertown CDP, Shenandoah County	2.16	770	356.2
Max Meadows CDP, Wythe County	4.59	562	122.5
Meadowbrook CDP, Chesterfield County	8.13	18,312	2,252.8
Meadow View CDP, Washington County	4.63	967	208.8
Mechanicsville CDP, Hanover County	28.31	36,348	1,283.9
Melfa town, Accomack County	0.28	408	1,435.5
Merrifield CDP, Fairfax County	2.72	15,212	5,602.0
Merrimac CDP, Montgomery County	1.65	2,133	1,289.1
Metompkin CDP, Accomack County	1.16	551	476.0
Middlebrook CDP, Augusta County	7.41	213	28.7
Middleburg town, Loudoun County	1.04	673	649.3
Middletown town, Frederick County	0.78	1,265	1,630.1
Midland CDP, Fauquier County	4.04	218	53.9
Mineral town, Louisa County	0.89	467	525.8
Modest Town CDP, Accomack County	0.59	149	252.7
Montclair CDP, Prince William County	6.01	19,570	3,257.0
Monterey town, Highland County	0.31	147	466.9
Montrose CDP, Henrico County	3.20	7,993	2,500.1
Montross town, Westmoreland County	1.03	384	372.6
Montvale CDP, Bedford County	2.41	698	289.2
Moorefield Station CDP, Loudoun County	1.16	77	66.6
Motley CDP, Pittsylvania County	3.96	1,015	256.1
Mountain Road CDP, Halifax County	8.58	1,100	128.2
Mount Crawford town, Rockingham County	0.48	433	898.7
Mount Hermon CDP, Pittsylvania County	5.36	3,966	740.6
Mount Jackson town, Shenandoah County	2.72	1,994	734.0
Mount Sidney CDP, Augusta County	1.66	663	399.7
Mount Vernon CDP, Fairfax County	5.24	12,416	2,371.1
Narrows town, Giles County	1.26	2,029	1,604.2
Nassawadox town, Northampton County	0.79	499	630.6
Nathalie CDP, Halifax County	2.98	183	61.4
Neabsco CDP, Prince William County	4.61	12,068	2,618.5
Nellysford CDP, Nelson County	9.55	1,076	112.7
Nelsonia CDP, Accomack County	1.74	523	300.1
New Baltimore CDP, Fauquier County	12.01	8,119	676.2
New Castle town, Craig County	0.16	153	927.6
New Church CDP, Accomack County	1.89	205	108.3
New Hope CDP, Augusta County	5.78	797	137.8
Newington CDP, Fairfax County	4.55	12,943	2,844.0
Newington Forest CDP, Fairfax County	3.31	12,442	3,754.1
New Kent CDP, New Kent County	4.48	239	53.3
New Market town, Shenandoah County	2.03	2,146	1,058.8
Newport News city	68.71	180,719	2,630.0
New River CDP, Pulaski County	0.39	244	620.4
Newsoms town, Southampton County	0.50	321	642.3

Table 16.
Land Area and Population Density: 2010—Con.

[For information on confidentiality protection, nonsampling error, and definitions, see Selected Appendixes at <www.census.gov/prod/cen2010/cph-1-a.pdf>]

State County Place	Land area in square miles	Total population Number	Total population Average per square mile
PLACE—Con.			
Nickelsville town, Scott County	0.48	383	790.4
Nokesville CDP, Prince William County	9.61	1,354	140.9
Norfolk city	54.12	242,803	4,486.3
North Shore CDP, Franklin County	13.67	3,094	226.3
North Springfield CDP, Fairfax County	1.54	7,274	4,718.7
Norton city	7.48	3,958	529.1
Nottoway Court House CDP, Nottoway County	1.25	84	67.0
Oak Grove CDP, Loudoun County	1.17	1,777	1,515.5
Oak Hall CDP, Accomack County	1.10	255	232.7
Oak Level CDP, Henry County	6.07	857	141.3
Oakton CDP, Fairfax County	9.75	34,166	3,503.0
Occoquan town	0.17	934	5,397.5
Fairfax County (part)	0.00	0	(X)
Prince William County (part)	0.17	934	5,397.5
Onancock town, Accomack County	1.05	1,263	1,201.4
Onley town, Accomack County	0.81	516	634.8
Opal CDP, Fauquier County	3.14	691	220.3
Orange town, Orange County	3.31	4,721	1,428.2
Painter town, Accomack County	0.64	229	358.7
Palmyra CDP, Fluvanna County	1.42	104	73.5
Pamplin City town	0.32	219	693.8
Appomattox County (part)	0.28	188	668.3
Prince Edward County (part)	0.03	31	903.3
Pantops CDP, Albemarle County	2.14	3,027	1,414.9
Parksley town, Accomack County	0.62	842	1,353.0
Parrott CDP, Pulaski County	3.31	435	131.4
Passapatanzy CDP, King George County	2.04	1,283	630.3
Pastoria CDP, Accomack County	2.21	649	293.8
Patrick Springs CDP, Patrick County	15.54	1,845	118.7
Pearisburg town, Giles County	3.16	2,786	882.5
Pembroke town, Giles County	1.10	1,128	1,022.7
Penhook CDP, Franklin County	11.18	801	71.6
Pennington Gap town, Lee County	1.62	1,781	1,098.6
Petersburg city	22.93	32,420	1,413.8
Phenix town, Charlotte County	1.15	226	196.0
Pimmit Hills CDP, Fairfax County	1.48	6,094	4,120.8
Piney Mountain CDP, Albemarle County	1.15	1,130	984.6
Plum Creek CDP, Montgomery County	1.54	1,524	992.0
Pocahontas town, Tazewell County	0.52	389	747.4
Poquoson city	15.32	12,150	793.3
Port Royal town, Caroline County	0.10	126	1,202.2
Portsmouth city	33.65	95,535	2,838.9
Potomac Mills CDP, Prince William County	4.03	5,614	1,394.2
Pound town, Wise County	2.58	1,037	401.5
Prices Fork CDP, Montgomery County	2.02	1,066	528.7
Prince George CDP, Prince George County	6.27	2,066	329.6
Pulaski town, Pulaski County	7.90	9,086	1,149.8
Pungoteague CDP, Accomack County	2.60	347	133.4
Purcellville town, Loudoun County	3.15	7,727	2,454.1
Quantico town, Prince William County	0.07	480	6,774.9
Quantico Base CDP	7.01	4,452	635.5
Prince William County (part)	6.52	4,452	682.7
Stafford County (part)	0.48	0	0.0
Quinby CDP, Accomack County	1.12	282	251.3
Radford city	9.87	16,408	1,662.2
Raven CDP	6.52	2,270	348.2
Russell County (part)	0.87	355	408.2
Tazewell County (part)	5.65	1,915	339.0
Ravensworth CDP, Fairfax County	0.88	2,466	2,789.7
Remington town, Fauquier County	0.22	598	2,706.4
Reston CDP, Fairfax County	15.33	58,404	3,809.9
Rich Creek town, Giles County	0.83	774	933.8
Richlands town, Tazewell County	5.72	5,823	1,018.4
Richmond city	59.81	204,214	3,414.7
Ridgeway town, Henry County	0.95	742	777.1
Riner CDP, Montgomery County	1.46	859	589.1
Rivanna CDP, Albemarle County	2.72	1,860	683.0
PLACE—Con.			
Riverdale CDP, Halifax County	8.14	956	117.4
Riverview CDP, Wise County	0.57	782	1,370.8
Roanoke city	42.56	97,032	2,279.8
Rockwood CDP, Chesterfield County	5.34	8,431	1,579.2
Rocky Mount town, Franklin County	6.84	4,799	701.5
Rose Hill CDP (Fairfax County), Fairfax County	5.56	20,226	3,640.5
Rose Hill CDP (Lee County), Lee County	3.43	799	233.1
Round Hill town, Loudoun County	0.37	539	1,474.2
Ruckersville CDP, Greene County	2.75	1,141	414.5
Rural Retreat town, Wythe County	2.29	1,483	646.8
Rushmere CDP, Isle of Wight County	8.25	1,018	123.4
Rustburg CDP, Campbell County	12.51	1,431	114.4
St. Charles town, Lee County	0.18	128	723.7
St. Paul town	1.33	970	728.4
Russell County (part)	0.31	198	631.9
Wise County (part)	1.02	772	758.1
Salem city	14.44	24,802	1,718.0
Saltville town	7.91	2,077	262.4
Smyth County (part)	6.10	1,866	305.7
Washington County (part)	1.81	211	116.6
Saluda CDP, Middlesex County	3.25	769	236.4
Sandston CDP, Henrico County	9.87	7,571	767.4
Sandy Level CDP, Henry County	6.75	484	71.7
Sanford CDP, Accomack County	2.87	212	73.9
Savage Town CDP, Accomack County	0.30	78	264.3
Savageville CDP, Accomack County	1.07	175	163.3
Saxis town, Accomack County	0.42	241	567.8
Schuyler CDP, Nelson County	1.55	298	192.8
Scotland CDP, Surry County	0.91	203	224.2
Scottsburg town, Halifax County	0.69	119	172.0
Scottsville town	1.53	566	369.9
Albemarle County (part)	1.48	531	357.7
Fluvanna County (part)	0.05	35	770.7
Sedley CDP, Southampton County	3.38	470	138.9
Selma CDP, Alleghany County	0.39	529	1,359.2
Seven Corners CDP, Fairfax County	0.68	9,255	13,526.0
Seven Mile Ford CDP, Smyth County	1.44	783	542.9
Shawneeland CDP, Frederick County	7.36	1,873	254.6
Shawsville CDP, Montgomery County	2.38	1,310	550.7
Shenandoah town, Page County	2.18	2,373	1,090.6
Shenandoah Farms CDP	11.33	3,033	267.8
Clarke County (part)	0.17	31	186.5
Warren County (part)	11.16	3,002	269.0
Shenandoah Retreat CDP, Clarke County	1.51	518	343.9
Shenandoah Shores CDP, Warren County	0.97	934	962.3
Sherando CDP, Augusta County	7.07	688	97.4
Shipman CDP, Nelson County	2.70	507	187.7
Short Pump CDP, Henrico County	8.95	24,729	2,764.2
Skyland Estates CDP, Warren County	2.39	830	346.7
Smithfield town, Isle of Wight County	9.48	8,089	853.4
Snowville CDP, Pulaski County	2.17	149	68.6
South Boston town, Halifax County	13.06	8,142	623.7
Southern Gateway CDP, Stafford County	3.22	2,805	870.2
Southampton Meadows CDP, Southampton County	0.29	592	2,069.9
South Hill town, Mecklenburg County	9.83	4,650	473.3
South Riding CDP, Loudoun County	6.90	24,256	3,516.1
South Run CDP, Fairfax County	2.53	6,389	2,520.6
Southside Chesconessex CDP, Accomack County	1.35	131	96.9
Sperryville CDP, Rappahannock County	0.89	342	383.7
Spotsylvania Courthouse CDP, Spotsylvania County	10.43	4,239	406.6
Springfield CDP, Fairfax County	7.88	30,484	3,869.3
Springville CDP, Tazewell County	7.47	1,371	183.7
Stafford Courthouse CDP, Stafford County	4.28	4,320	1,010.2

Table 16.
Land Area and Population Density: 2010—Con.

[For information on confidentiality protection, nonsampling error, and definitions, see Selected Appendixes at <www.census.gov/prod/cen2010/cph-1-a.pdf>]

State County Place	Land area in square miles	Total population	
		Number	Average per square mile
PLACE—Con.			
Stanardsville town, Greene County	0.36	367	1,027.1
Stanley town, Page County	1.43	1,689	1,179.3
Stanleytown CDP, Henry County	2.71	1,422	523.9
Staunton city	19.98	23,746	1,188.8
Stephens City town, Frederick County	2.39	1,829	766.3
Sterling CDP, Loudoun County	5.48	27,822	5,076.0
Stone Ridge CDP, Loudoun County	2.52	7,214	2,857.7
Stony Creek town, Sussex County	0.58	198	343.8
Strasburg town, Shenandoah County	3.75	6,398	1,706.4
Stuart town, Patrick County	3.24	1,408	434.5
Stuarts Draft CDP, Augusta County	19.82	9,235	466.0
Sudley CDP, Prince William County	2.77	16,203	5,847.4
Suffolk city	400.17	84,585	211.4
Sugar Grove CDP, Smyth County	2.91	758	260.1
Sugarland Run CDP, Loudoun County	2.01	11,799	5,877.0
Surry town, Surry County	0.83	244	295.1
Sussex CDP, Sussex County	4.70	256	54.5
Tangier town, Accomack County	1.25	727	583.6
Tappahannock town, Essex County	2.59	2,375	915.3
Tasley CDP, Accomack County	1.07	300	281.1
Tazewell town, Tazewell County	6.91	4,627	669.2
Temperanceville CDP, Accomack County	3.41	358	104.9
Templeton CDP, Prince George County	2.07	431	208.2
The Plains town, Fauquier County	0.26	217	819.5
Thynedale CDP, Mecklenburg County	0.74	197	266.4
Timberlake CDP, Campbell County	11.20	12,183	1,087.9
Timberville town, Rockingham County	1.27	2,522	1,990.7
Toms Brook town, Shenandoah County	0.14	258	1,797.0
Triangle CDP, Prince William County	2.81	8,188	2,909.2
Troutdale town, Grayson County	3.12	178	57.0
Troutville town, Botetourt County	0.69	431	622.9
Tuckahoe CDP, Henrico County	20.47	44,990	2,197.8
Twin Lakes CDP, Greene County	1.19	1,647	1,384.9
Tysons Corner CDP, Fairfax County	4.26	19,627	4,605.1
Union Hall CDP, Franklin County	14.50	1,138	78.5
Union Level CDP, Mecklenburg County	3.69	188	50.9
University Center CDP, Loudoun County	0.92	3,586	3,895.5
University of Virginia CDP, Albemarle County	1.77	7,704	4,361.9
Urbanna town, Middlesex County	0.42	476	1,124.7
Vansant CDP, Buchanan County	3.01	470	156.0
Verona CDP, Augusta County	7.54	4,239	562.5
Victoria town, Lunenburg County	2.82	1,725	612.5
Vienna town, Fairfax County	4.41	15,687	3,560.5
Villa Heights CDP, Henry County	0.96	717	747.7
PLACE–Con.			
Vinton town, Roanoke County	3.16	8,098	2,561.4
Virgilina town, Halifax County	0.62	154	249.0
Virginia Beach city	249.02	437,994	1,758.9
Wachapreague town, Accomack County	0.23	232	990.0
Wakefield CDP, Fairfax County	3.77	11,275	2,990.7
Wakefield town, Sussex County	1.24	927	744.8
Warfield CDP, Brunswick County	2.36	115	48.7
Warm Springs CDP, Bath County	1.51	123	81.4
Warrenton town, Fauquier County	4.50	9,611	2,136.5
Warsaw town, Richmond County	3.06	1,512	494.2
Washington town, Rappahannock County	0.26	135	514.1
Wattsville CDP, Accomack County	4.04	1,128	279.4
Waverly town, Sussex County	3.08	2,149	696.6
Waynesboro city	15.04	21,006	1,396.8
Weber City town, Scott County	1.77	1,327	750.8
West Falls Church CDP, Fairfax County	4.99	29,207	5,847.7
Westlake Corner CDP, Franklin County	10.07	976	96.9
West Point town, King William County	5.05	3,306	654.6
West Springfield CDP, Fairfax County	4.80	22,460	4,682.9
Weyers Cave CDP, Augusta County	6.60	2,473	374.8
White Stone town, Lancaster County	0.98	352	359.8
Whitesville CDP, Accomack County	0.34	219	640.3
Williamsburg city	9.02	14,068	1,559.3
Winchester city	9.23	26,203	2,838.1
Windsor town, Isle of Wight County	4.01	2,626	654.1
Wintergreen CDP	8.80	165	18.7
Augusta County (part)	0.78	19	24.4
Nelson County (part)	8.03	146	18.2
Wise town, Wise County	3.05	3,286	1,077.4
Wolf Trap CDP, Fairfax County	9.80	16,131	1,646.2
Woodbridge CDP, Prince William County	1.60	4,055	2,527.3
Woodburn CDP, Fairfax County	2.78	8,480	3,053.8
Woodlake CDP, Chesterfield County	2.42	7,319	3,021.9
Woodlawn CDP (Carroll County), Carroll County	19.44	2,343	120.5
Woodlawn CDP (Fairfax County), Fairfax County	2.30	20,804	9,051.5
Woodstock town, Shenandoah County	3.91	5,097	1,303.7
Wyndham CDP, Henrico County	3.65	9,785	2,677.8
Wytheville town, Wythe County	14.49	8,211	566.7
Yogaville CDP, Buckingham County	5.09	226	44.4
Yorkshire CDP, Prince William County	2.41	7,541	3,125.0
Yorktown CDP, York County	0.63	195	308.8

This page is intentionally blank.

Table 17.

Age and Sex for the American Indian and Alaska Native Population (One Race): 2010

[For information on confidentiality protection, nonsampling error, and definitions, see Selected Appendixes at <www.census.gov/prod/cen2010/cph-1-a.pdf>]

American Indian Area County	American Indian and Alaska Native population (one race)	Median age	Age								
			Under 5 years	5 to 17 years	18 to 20 years	21 to 24 years	25 to 34 years	35 to 44 years	45 to 54 years	55 to 59 years	60 to 64 years
AMERICAN INDIAN RESERVATION -- STATE											
All areas	74	55.5	2	8	2	3	6	6	9	9	7
Mattaponi (state) Reservation, VA	48	48.5	2	7	2	3	5	4	4	5	5
King William County (part)	48	48.5	2	7	2	3	5	4	4	5	5
Pamunkey (state) Reservation, VA	26	60.0	0	1	0	0	1	2	5	4	2
King William County (part)	26	60.0	0	1	0	0	1	2	5	4	2
STATE DESIGNATED TRIBAL STATISTICAL AREA											
All areas	524	45.9	18	80	28	15	40	72	97	34	33
Chickahominy (state) SDTSA, VA	494	46.1	17	76	27	15	37	64	95	33	30
Charles City County (part)	494	46.1	17	76	27	15	37	64	95	33	30
Eastern Chickahominy (state) SDTSA, VA	30	42.0	1	4	1	0	3	8	2	1	3
New Kent County (part)	30	42.0	1	4	1	0	3	8	2	1	3

Table 17.

Age and Sex for the American Indian and Alaska Native Population (One Race): 2010—Con.

[For information on confidentiality protection, nonsampling error, and definitions, see Selected Appendixes at <www.census.gov/prod/cen2010/cph-1-a.pdf>]

Age—Con			Age and sex						Percent of population		
			All ages		18 years and over		65 years and over				
65 to 74 years	75 to 84 years	85 years and over	Female	Males per 100 females	Total	Female	Total	Female	Under 18 years	65 years and over	American Indian Area County
											AMERICAN INDIAN RESERVATION -- STATE
10	10	2	34	117.6	64	29	22	9	13.5	29.7	All areas
7	2	2	27	77.8	39	23	11	5	18.8	22.9	Mattaponi (state) Reservation, VA
7	2	2	27	77.8	39	23	11	5	18.8	22.9	King William County (part)
3	8	0	7	271.4	25	6	11	4	3.8	42.3	Pamunkey (state) Reservation, VA
3	8	0	7	271.4	25	6	11	4	3.8	42.3	King William County (part)
											STATE DESIGNATED TRIBAL STATISTICAL AREA
74	24	9	288	81.9	426	231	107	58	18.7	20.4	All areas
69	23	8	275	79.6	401	220	100	54	18.8	20.2	Chickahominy (state) SDTSA, VA
69	23	8	275	79.6	401	220	100	54	18.8	20.2	Charles City County (part)
5	1	1	13	130.8	25	11	7	4	16.7	23.3	Eastern Chickahominy (state) SDTSA, VA
5	1	1	13	130.8	25	11	7	4	16.7	23.3	New Kent County (part)

Table 18.

Race and Hispanic or Latino Origin: 2010

[For information on confidentiality protection, nonsampling error, and definitions, see Selected Appendixes at <www.census.gov/prod/cen2010/cph-1-a.pdf>]

American Indian Area County	Total population	Race							Hispanic or Latino (of any race)
		One race						Two or More Races	
		White	Black or African American	American Indian and Alaska Native	Asian	Native Hawaiian and Other Pacific Islander	Some Other Race		
AMERICAN INDIAN RESERVATION -- STATE									
All areas	138	40	3	74	0	0	0	21	1
Mattaponi (state) Reservation, VA	65	14	0	48	0	0	0	3	1
King William County (part)	65	14	0	48	0	0	0	3	1
Pamunkey (state) Reservation, VA	73	26	3	26	0	0	0	18	0
King William County (part)	73	26	3	26	0	0	0	18	0
STATE DESIGNATED TRIBAL STATISTICAL AREA									
All areas	3,622	1,425	1,500	524	14	0	23	136	60
Chickahominy (state) SDTSA, VA	3,443	1,320	1,481	494	13	0	21	114	51
Charles City County (part)	3,443	1,320	1,481	494	13	0	21	114	51
Eastern Chickahominy (state) SDTSA, VA	179	105	19	30	1	0	2	22	9
New Kent County (part)	179	105	19	30	1	0	2	22	9

Table 18.
Race and Hispanic or Latino Origin: 2010—Con.

[For information on confidentiality protection, nonsampling error, and definitions, see Selected Appendixes at <www.census.gov/prod/cen2010/cph-1-a.pdf>]

Not Hispanic or Latino								
	One race							
Total	White	Black or African American	American Indian and Alaska Native	Asian	Native Hawaiian and Other Pacific Islander	Some Other Race	Two or More Races	American Indian Area County
								AMERICAN INDIAN RESERVATION -- STATE
137	40	3	73	0	0	0	21	All areas
64	14	0	47	0	0	0	3	Mattaponi (state) Reservation, VA
64	14	0	47	0	0	0	3	King William County (part)
73	26	3	26	0	0	0	18	Pamunkey (state) Reservation, VA
73	26	3	26	0	0	0	18	King William County (part)
								STATE DESIGNATED TRIBAL STATISTICAL AREA
3,562	1,416	1,500	507	13	0	4	122	All areas
3,392	1,311	1,481	477	12	0	4	107	Chickahominy (state) SDTSA, VA
3,392	1,311	1,481	477	12	0	4	107	Charles City County (part)
170	105	19	30	1	0	0	15	Eastern Chickahominy (state) SDTSA, VA
170	105	19	30	1	0	0	15	New Kent County (part)

Table 19.

Population for Selected Categories of Race for American Indian and Alaska Native Areas: 2010

[For information on confidentiality protection, nonsampling error, and definitions, see Selected Appendixes at <www.census.gov/prod/cen2010/cph-1-a.pdf>]

American Indian Area County	American Indian and Alaska Native; White[1]	American Indian and Alaska Native; Black or African American[1]	American Indian and Alaska Native; Some Other Race[1]	Race alone or in combination with one or more other races					
				White	Black or African American	American Indian and Alaska Native	Asian	Native Hawaiian and Other Pacific Islander	Some Other Race
AMERICAN INDIAN RESERVATION -- STATE									
All areas	19	0	0	61	5	93	0	0	0
Mattaponi (state) Reservation, VA	2	0	0	17	1	50	0	0	0
King William County (part)	2	0	0	17	1	50	0	0	0
Pamunkey (state) Reservation, VA	17	0	0	44	4	43	0	0	0
King William County (part)	17	0	0	44	4	43	0	0	0
STATE DESIGNATED TRIBAL STATISTICAL AREA									
All areas	47	26	0	1,524	1,566	615	21	4	41
Chickahominy (state) SDTSA, VA	36	25	0	1,398	1,545	573	18	4	32
Charles City County (part)	36	25	0	1,398	1,545	573	18	4	32
Eastern Chickahominy (state) SDTSA, VA	11	1	0	126	21	42	3	0	9
New Kent County (part)	11	1	0	126	21	42	3	0	9

[1] The three largest Census 2000 combinations that included American Indian and Alaska Natives in American Indian and Alaska Native Areas

Table 20.

Households and Families With American Indian and Alaska Native Householder (One Race): 2010

[For information on confidentiality protection, nonsampling error, and definitions, see Selected Appendixes at <www.census.gov/prod/cen2010/cph-1-a.pdf>]

American Indian Area County	Households with American Indian and Alaska Native householder (one race)	Family households						Nonfamily households			Average size	
		Total		Husband-wife family		Female householder, no husband present			Householder living alone			
		Number	Percent with own children under 18 years	Number	Percent with own children under 18 years	Number	Percent with own children under 18 years	Total	Total	65 years and over	House-holds	Families
AMERICAN INDIAN RESERVATION -- STATE												
All areas	49	27	22.2	22	27.3	3	0.0	22	22	9	1.94	2.67
Mattaponi (state) Reservation, VA	27	15	26.7	10	40.0	3	0.0	12	12	6	2.15	3.00
King William County (part)	27	15	26.7	10	40.0	3	0.0	12	12	6	2.15	3.00
Pamunkey (state) Reservation, VA	22	12	16.7	12	16.7	0	(X)	10	10	3	1.68	2.25
King William County (part)	22	12	16.7	12	16.7	0	(X)	10	10	3	1.68	2.25
STATE DESIGNATED TRIBAL STATISTICAL AREA												
All areas	213	152	32.9	124	37.1	23	13.0	61	56	20	2.47	2.99
Chickahominy (state) SDTSA, VA	200	141	32.6	114	36.8	23	13.0	59	55	19	2.43	2.96
Charles City County (part)	200	141	32.6	114	36.8	23	13.0	59	55	19	2.43	2.96
Eastern Chickahominy (state) SDTSA, VA	13	11	36.4	10	40.0	0	(X)	2	1	1	3.08	3.36
New Kent County (part)	13	11	36.4	10	40.0	0	(X)	2	1	1	3.08	3.36

Table 21.

Household Relationship and Group Quarters Population for the American Indian and Alaska Native Population (One Race): 2010

[For information on confidentiality protection, nonsampling error, and definitions, see Selected Appendixes at <www.census.gov/prod/cen2010/cph-1-a.pdf>]

American Indian Area County	Household population							Group quarters population		
			Relationship to householder							
						Nonrelatives				
	Total	House-holder	Spouse	Child	Other relatives	Total	Unmarried partner	Total	Institution-alized population	Non-institution-alized population
AMERICAN INDIAN RESERVATION -- STATE										
All areas	74	49	4	17	4	0	0	0	0	0
Mattaponi (state) Reservation, VA	48	27	1	16	4	0	0	0	0	0
King William County (part)	48	27	1	16	4	0	0	0	0	0
Pamunkey (state) Reservation, VA	26	22	3	1	0	0	0	0	0	0
King William County (part)	26	22	3	1	0	0	0	0	0	0
STATE DESIGNATED TRIBAL STATISTICAL AREA										
All areas	524	213	118	155	26	12	8	0	0	0
Chickahominy (state) SDTSA, VA	494	200	110	149	24	11	8	0	0	0
Charles City County (part)	494	200	110	149	24	11	8	0	0	0
Eastern Chickahominy (state) SDTSA, VA	30	13	8	6	2	1	0	0	0	0
New Kent County (part)	30	13	8	6	2	1	0	0	0	0

Table 22.
Housing Occupancy and Tenure: 2010

[For information on confidentiality protection, nonsampling error, and definitions, see Selected Appendixes at <www.census.gov/prod/cen2010/cph-1-a.pdf>]

American Indian Area County	Total housing units	Occupied housing units with American Indian and Alaska Native householder (one race)						Vacant housing units				
		Total	Owner occupied		Renter occupied	Average household size		Total	For seasonal, recreational, or occasional use	Vacancy rate		
			Number	Percent of occupied housing units		Owner-occupied units	Renter-occupied units			Available housing	Home-owner	Rental
AMERICAN INDIAN RESERVATION -- STATE												
All areas	76	49	47	95.9	2	1.98	1.00	10	3	0.0	0.0	0.0
Mattaponi (state) Reservation, VA	33	27	25	92.6	2	2.24	1.00	4	2	0.0	0.0	0.0
King William County (part)	33	27	25	92.6	2	2.24	1.00	4	2	0.0	0.0	0.0
Pamunkey (state) Reservation, VA	43	22	22	100.0	0	1.68	0.00	6	1	0.0	0.0	(X)
King William County (part)	43	22	22	100.0	0	1.68	0.00	6	1	0.0	0.0	(X)
STATE DESIGNATED TRIBAL STATISTICAL AREA												
All areas	1,558	213	196	92.0	17	2.53	1.82	101	10	1.5	0.9	4.8
Chickahominy (state) SDTSA, VA	1,484	200	184	92.0	16	2.48	1.81	97	9	1.5	1.0	4.6
Charles City County (part)	1,484	200	184	92.0	16	2.48	1.81	97	9	1.5	1.0	4.6
Eastern Chickahominy (state) SDTSA, VA	74	13	12	92.3	1	3.17	2.00	4	1	1.4	0.0	7.7
New Kent County (part)	74	13	12	92.3	1	3.17	2.00	4	1	1.4	0.0	7.7

Table 23.

Occupied Housing Units (Households) by Race and Hispanic or Latino Origin of Householder: 2010

[For information on confidentiality protection, nonsampling error, and definitions, see Selected Appendixes at <www.census.gov/prod/cen2010/cph-1-a.pdf>]

American Indian Area County	Total occupied housing units	Race of householder								
		One race						Two or More Races	Householder Hispanic or Latino (of any race)	Householder White alone, not Hispanic or Latino
		White	Black or African American	American Indian and Alaska Native	Asian	Native Hawaiian and Other Pacific Islander	Some Other Race			
AMERICAN INDIAN RESERVATION -- STATE										
All areas	66	8	1	49	0	0	0	8	0	8
Mattaponi (state) Reservation, VA	29	2	0	27	0	0	0	0	0	2
King William County (part)	29	2	0	27	0	0	0	0	0	2
Pamunkey (state) Reservation, VA	37	6	1	22	0	0	0	8	0	6
King William County (part)	37	6	1	22	0	0	0	8	0	6
STATE DESIGNATED TRIBAL STATISTICAL AREA										
All areas	1,457	607	589	213	4	0	6	38	16	602
Chickahominy (state) SDTSA, VA	1,387	563	580	200	4	0	6	34	15	558
Charles City County (part)	1,387	563	580	200	4	0	6	34	15	558
Eastern Chickahominy (state) SDTSA, VA	70	44	9	13	0	0	0	4	1	44
New Kent County (part)	70	44	9	13	0	0	0	4	1	44

Table 24.
Land Area and Population Density: 2010

[For information on confidentiality protection, nonsampling error, and definitions, see Selected Appendixes at <www.census.gov/prod/cen2010/cph-1-a.pdf>]

American Indian Area County	Land area in square miles	Total population	
		Number	Average per square mile
AMERICAN INDIAN RESERVATION -- STATE			
All areas	1.82	138	76.0
Mattaponi (state) Reservation, VA	0.11	65	603.1
King William County (part)	0.11	65	603.1
Pamunkey (state) Reservation, VA	1.71	73	42.8
King William County (part)	1.71	73	42.8
STATE DESIGNATED TRIBAL STATISTICAL AREA			
All areas	54.08	3,622	67.0
Chickahominy (state) SDTSA, VA	51.85	3,443	66.4
Charles City County (part)	51.85	3,443	66.4
Eastern Chickahominy (state) SDTSA, VA	2.23	179	80.2
New Kent County (part)	2.23	179	80.2

Appendixes

Several appendixes traditionally found in printed reports are now available in a separate volume. For the following, see CPH-1-A, *Summary Population and Housing Characteristics, Selected Appendixes,* on the Internet at <www.census.gov/prod/cen2010/cph-1-a.pdf>:

Appendix A. Geographic Terms and Concepts
Appendix B. Definitions of Subject Characteristics
Appendix C. Data Collection and Processing Procedures
Appendix D. Questionnaire
Appendix F. Operational Overview and Accuracy of the Data
Appendix G. Residence Rule and Residence Situations for the 2010 Census of the United States
Appendix H. Acknowledgments

This Appendix section contains:

Appendix E. Maps

Appendix E.
Maps

Counties and Independent Cities

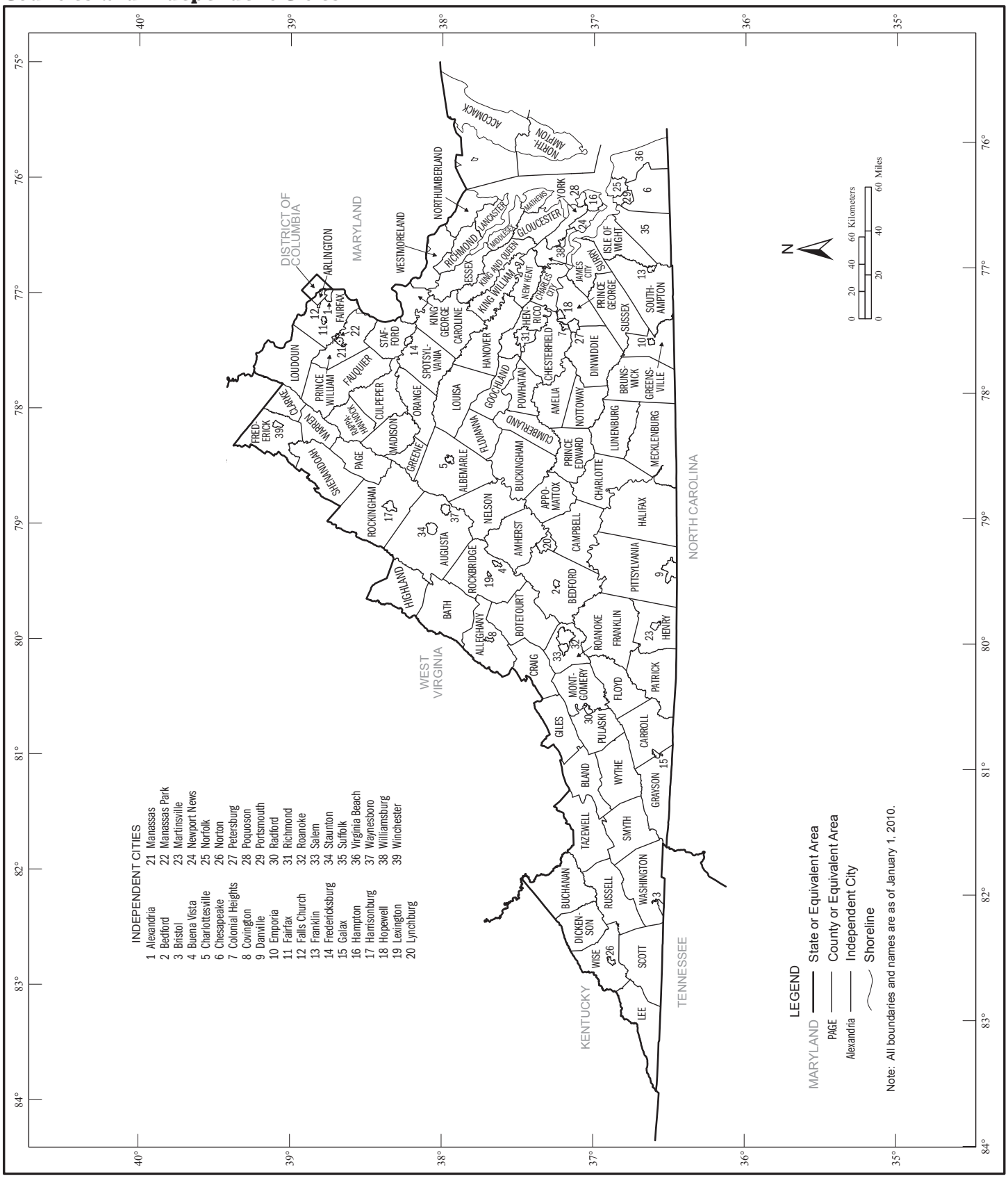

Geographic Areas Reference Map Legend

	Tama	American Indian Reservation (State)		ROME	Incorporated Place[1]
	Lumbee	State Designated Tribal Statistical Area		Zena	Census Designated Place[1]
		State		*Lake Erie*	Large River, Lake, Water Body, or Shoreline
	ERIE	County or Independent City[1]			A fishhook joins contiguous and/or discontiguous parts of the same geographic entity.
	YORK	County Subdivision[1]		SEE INSET A	Inset

[1] A '*' following a place name indicates that the place is coextensive with a separate county subdivision. The county subdivision name is shown only if different than the name of the place. A '°' following a place name indicates that the place is an independent place or independent city. An independent place is not part of any legal county subdivision and thus serves as the statistical equivalent of a legal county subdivision. An independent city is not part of any county or legal county subdivision and thus serves as both the statistical equivalent of a county and a legal county subdivision. The name for the county subdivision is always the same as that of the place and never shown separately on the map.

Note: All legal and statistical area boundaries and names are as of January 1, 2010. Where international, state, county, independent city, and/or county subdivision boundaries coincide, the map shows the boundary symbol for the highest level of these geographic entities. The county and independent city boundaries are always shown. Where a county subdivision boundary symbol coincides with a place boundary, the map does not show the place boundary symbol. Where American Indian Reservation (Federal), American Indian Reservation (State), State Designated Tribal Statistical Area, and/or Tribal Designated Statistical Area boundaries coincide with a county subdivision boundary, the map does not show the county subdivision boundary symbol. Any geographic entity name may include '(pt)' if some portion of the entity extends beyond the limits of the map area displayed on the page, or if multiple discontiguous pieces of the entity have been discretely labeled on the page. A geographic entity name may include '(pts)' if many discontiguous pieces exist for that entity that cannot be discretely labeled. The boundaries shown on this map are for Census Bureau statistical data collection and tabulation purposes only; their depiction and designation for statistical purposes does not constitute a determination of jurisdictional authority or rights of ownership or entitlement.

Section Locator

INDEPENDENT CITIES

1 Alexandria
2 Bedford
3 Bristol
4 Buena Vista
5 Charlottesville
6 Chesapeake
7 Colonial Heights
8 Covington
9 Danville
10 Emporia
11 Fairfax
12 Falls Church
13 Franklin
14 Fredericksburg
15 Galax
16 Hampton
17 Harrisonburg
18 Hopewell
19 Lexington
20 Lynchburg
21 Manassas
22 Manassas Park
23 Martinsville
24 Newport News
25 Norfolk
26 Norton
27 Petersburg
28 Poquoson
29 Portsmouth
30 Radford
31 Richmond
32 Roanoke
33 Salem
34 Staunton
35 Suffolk
36 Virginia Beach
37 Waynesboro
38 Williamsburg
39 Winchester

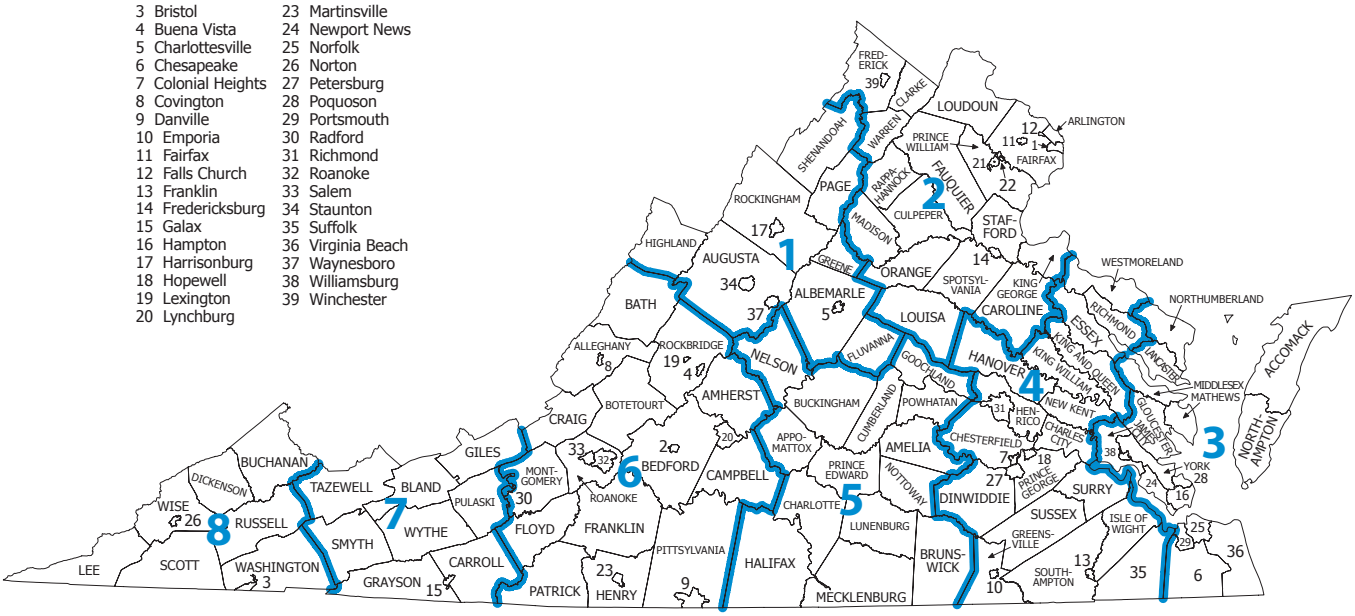

LEGEND

ADAMS —— County

Fairfax —— Independent City

1 —— Map Section

County and Independent City Location Index

This list presents the map section numbers for each county and independent city in the state.
Map section numbers refer to the geographic areas reference maps only.

COUNTY/ *INDEPENDENT CITY*	MAP SEC
Accomack	3
Albemarle	1
Alexandria	2
Alleghany	6
Amelia	5
Amherst	6
Appomattox	5
Arlington	2
Augusta	1
Bath	6
Bedford	6
Bedford	6
Bland	7
Botetourt	6
Bristol	8
Brunswick	5
Buchanan	8
Buckingham	5
Buena Vista	6
Campbell	6
Caroline	2
Carroll	7
Charles City	4
Charlotte	5
Charlottesville	1
Chesapeake	3
Chesterfield	4
Clarke	2
Colonial Heights	4
Covington	6
Craig	6
Culpeper	2
Cumberland	5
Danville	6
Dickenson	8
Dinwiddie	4
Emporia	4
Essex	4
Fairfax	2
Fairfax	2
Falls Church	2
Fauquier	2
Floyd	6
Fluvanna	1
Franklin	4
Franklin	6
Frederick	2
Fredericksburg	2
Galax	7
Giles	7
Gloucester	3
Goochland	5
Grayson	7

COUNTY/ *INDEPENDENT CITY*	MAP SEC
Greene	1
Greensville	4
Halifax	5
Hampton	3
Hanover	4
Harrisonburg	1
Henrico	4
Henry	6
Highland	1
Hopewell	4
Isle of Wight	4
James City	3
King George	2
King William	4
King and Queen	4
Lancaster	3
Lee	8
Lexington	6
Loudoun	2
Louisa	2
Lunenburg	5
Lynchburg	6
Madison	2
Manassas	2
Manassas Park	2
Martinsville	6
Mathews	3
Mecklenburg	5
Middlesex	3
Montgomery	6
Nelson	5
New Kent	4
Newport News	3
Norfolk	3
Northampton	3
Northumberland	3
Norton	8
Nottoway	5
Orange	2
Page	1
Patrick	6
Petersburg	4
Pittsylvania	6
Poquoson	3
Portsmouth	3
Powhatan	5
Prince Edward	5
Prince George	4
Prince William	2
Pulaski	7
Radford	6
Rappahannock	2
Richmond	4

COUNTY/ *INDEPENDENT CITY*	MAP SEC
Richmond	4
Roanoke	6
Roanoke	6
Rockbridge	6
Rockingham	1
Russell	8
Salem	6
Scott	8
Shenandoah	1
Smyth	7
Southampton	4
Spotsylvania	2
Stafford	2
Staunton	1
Suffolk	4
Surry	4
Sussex	4
Tazewell	7
Virginia Beach	3
Warren	2
Washington	8
Waynesboro	1
Westmoreland	4
Williamsburg	3
Winchester	2
Wise	8
Wythe	7
York	3

American Indian Areas, Counties, Independent Cities, County Subdivisions, and Other Places - Section 1

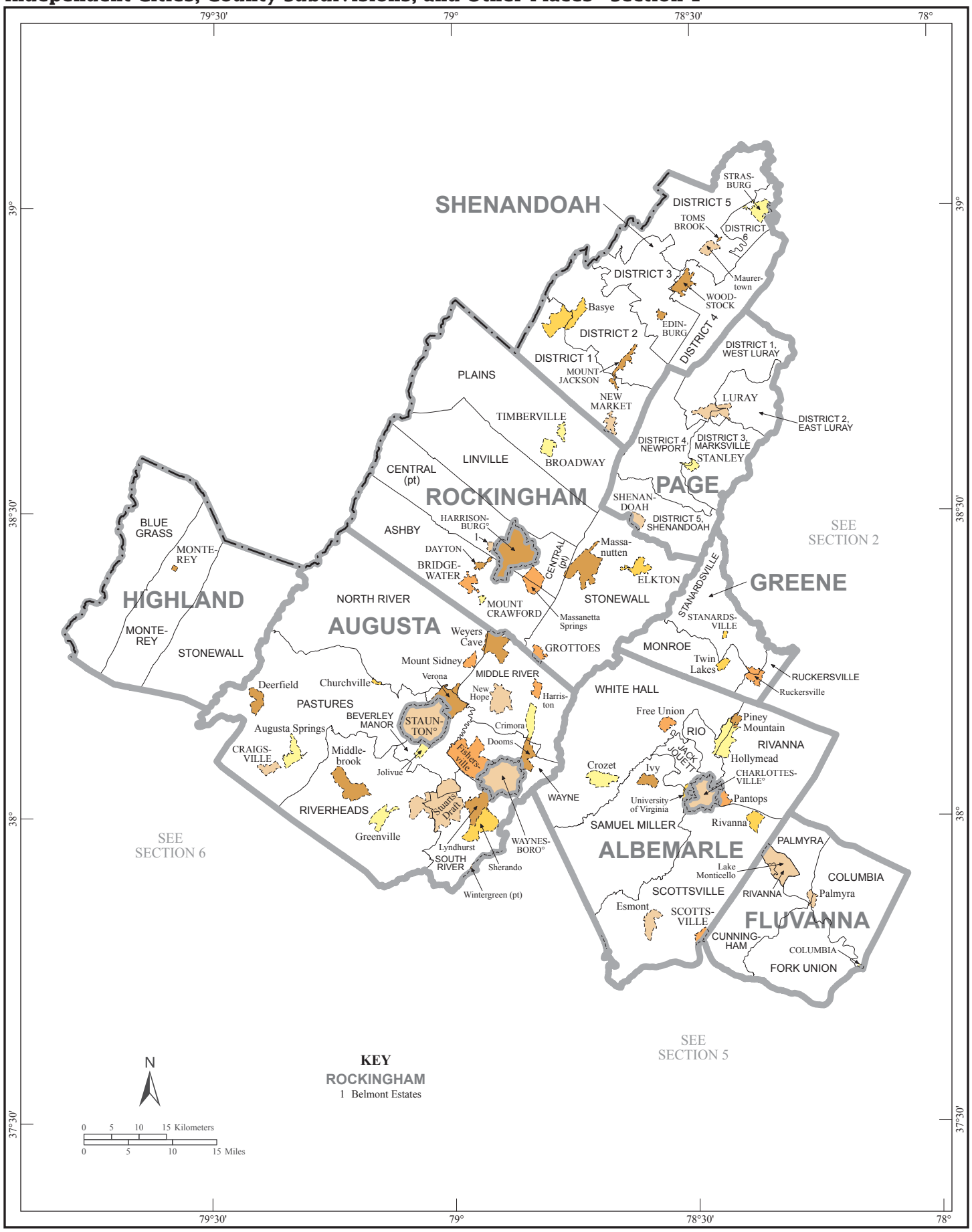

American Indian Areas, Counties, Independent Cities, County Subdivisions, and Other Places - Section 2

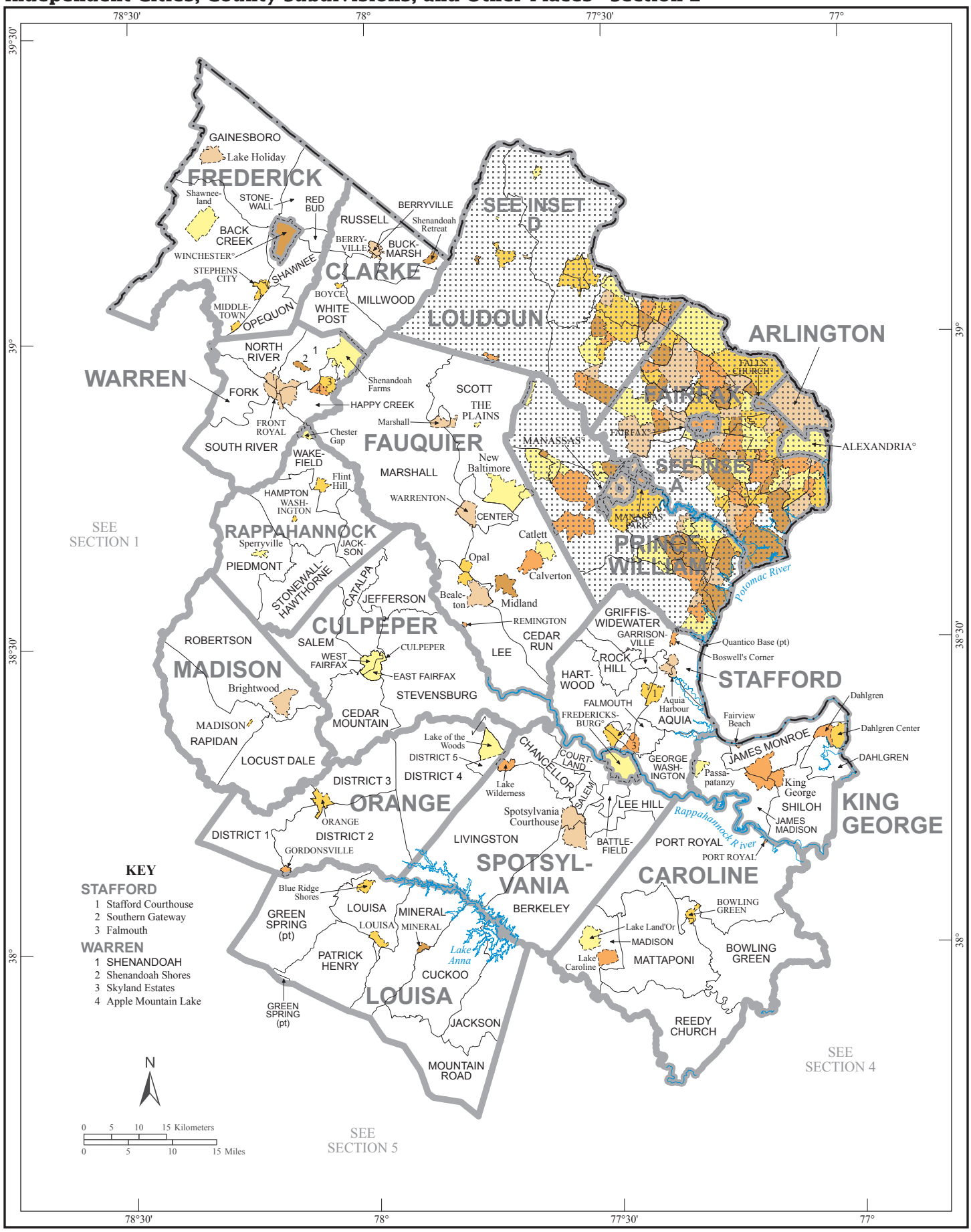

American Indian Areas, Counties, Independent Cities, County Subdivisions, and Other Places - Section 3

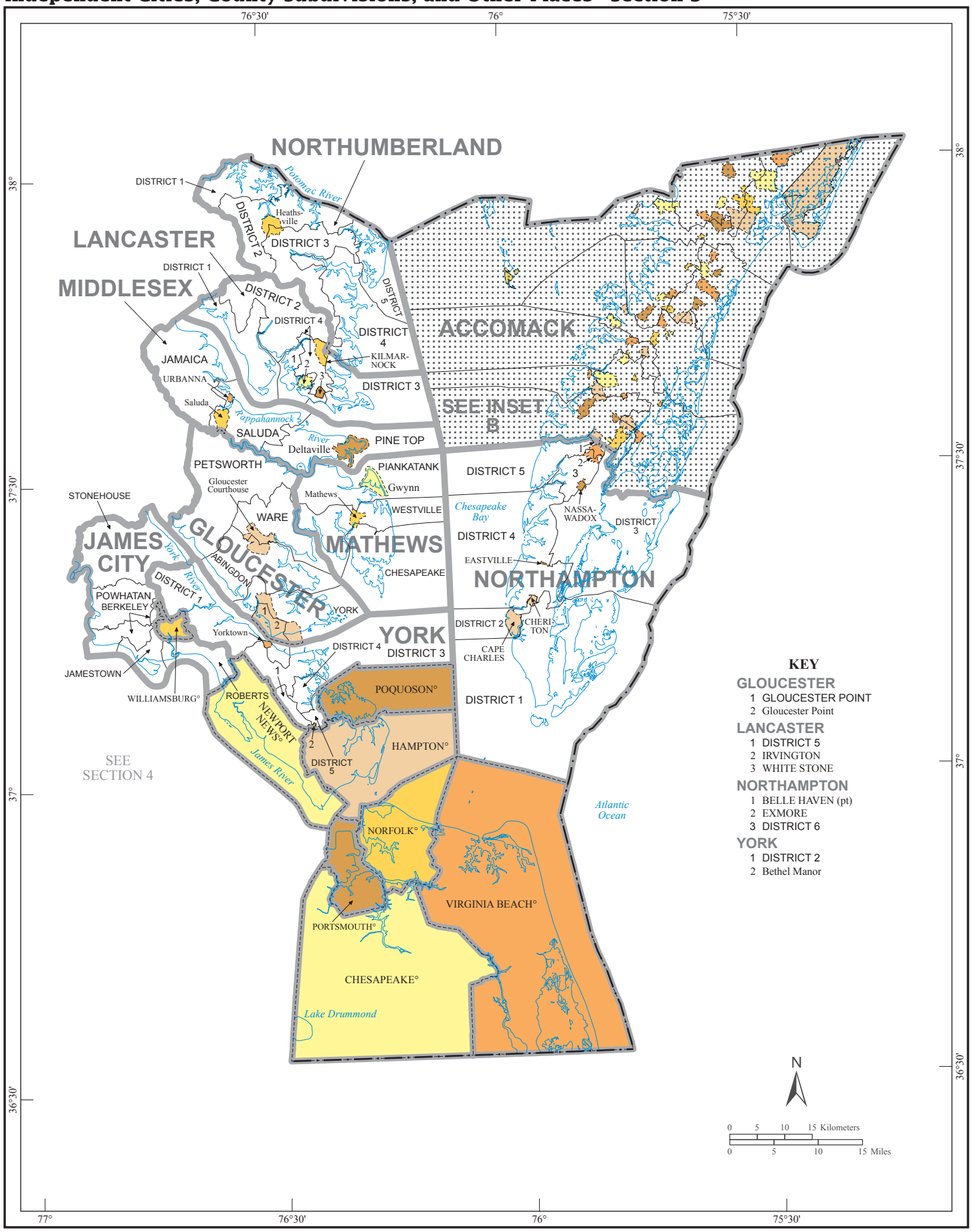

American Indian Areas, Counties, Independent Cities, County Subdivisions, and Other Places - Section 4

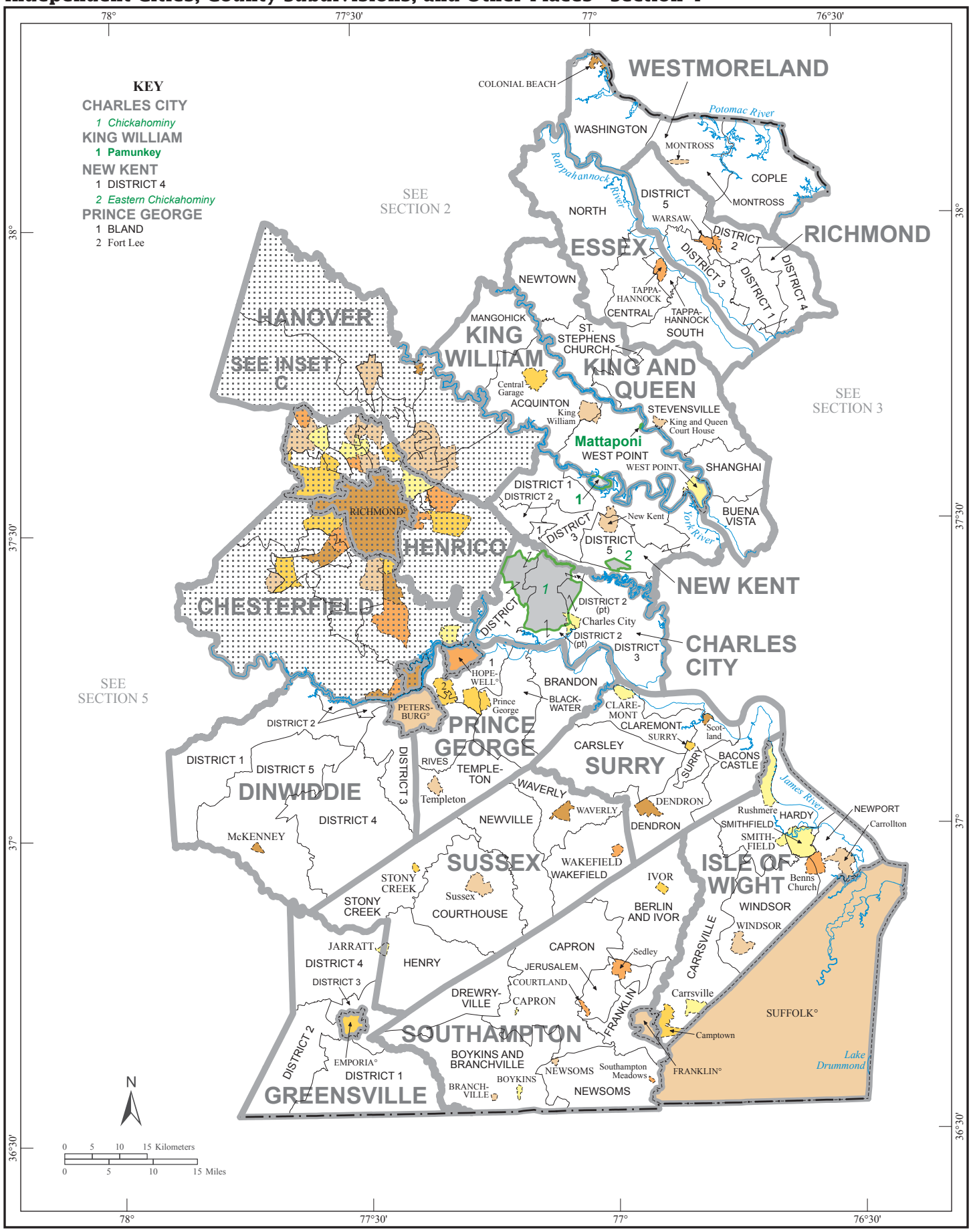

American Indian Areas, Counties, Independent Cities, County Subdivisions, and Other Places - Section 5

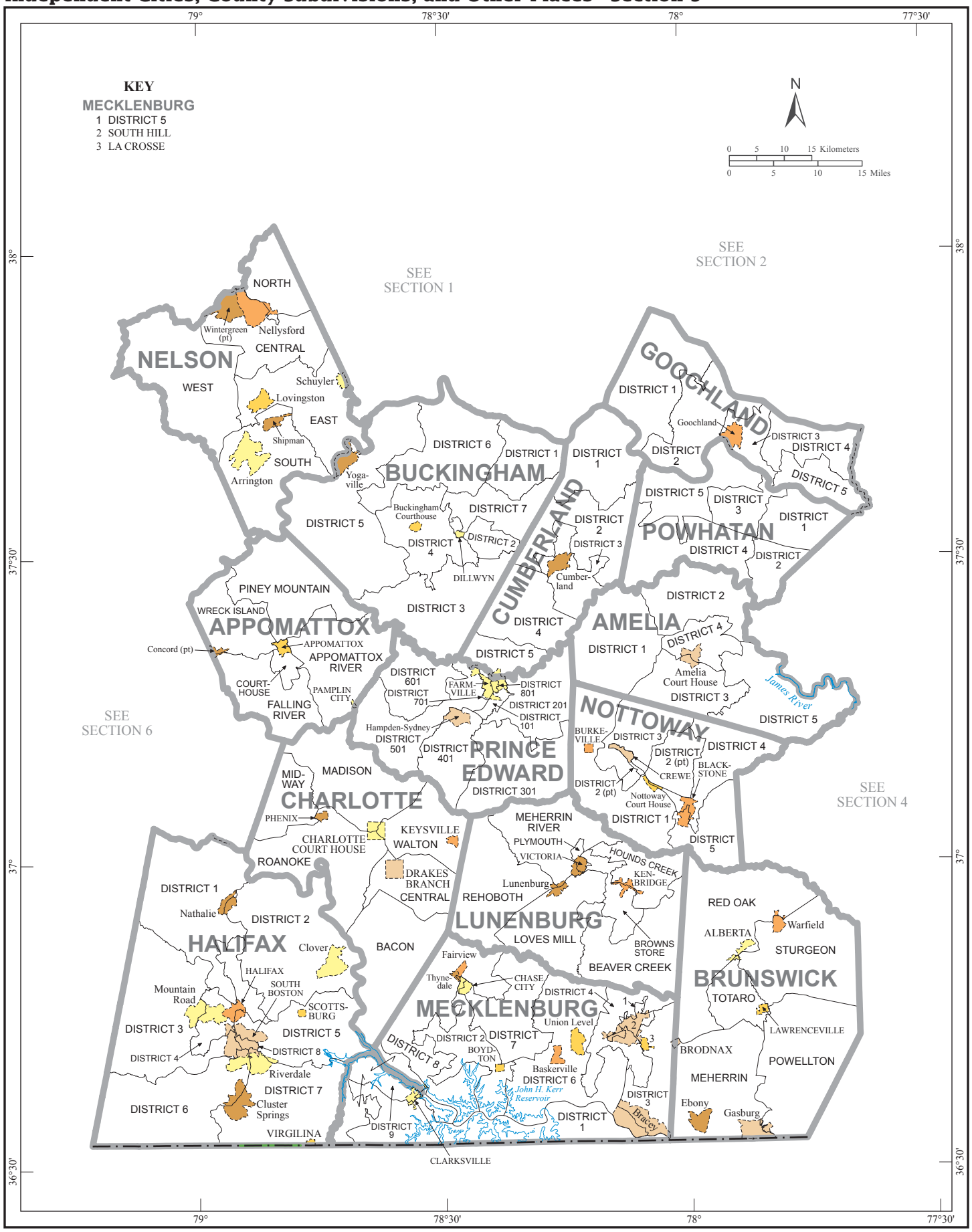

American Indian Areas, Counties, Independent Cities, County Subdivisions, and Other Places - Section 6

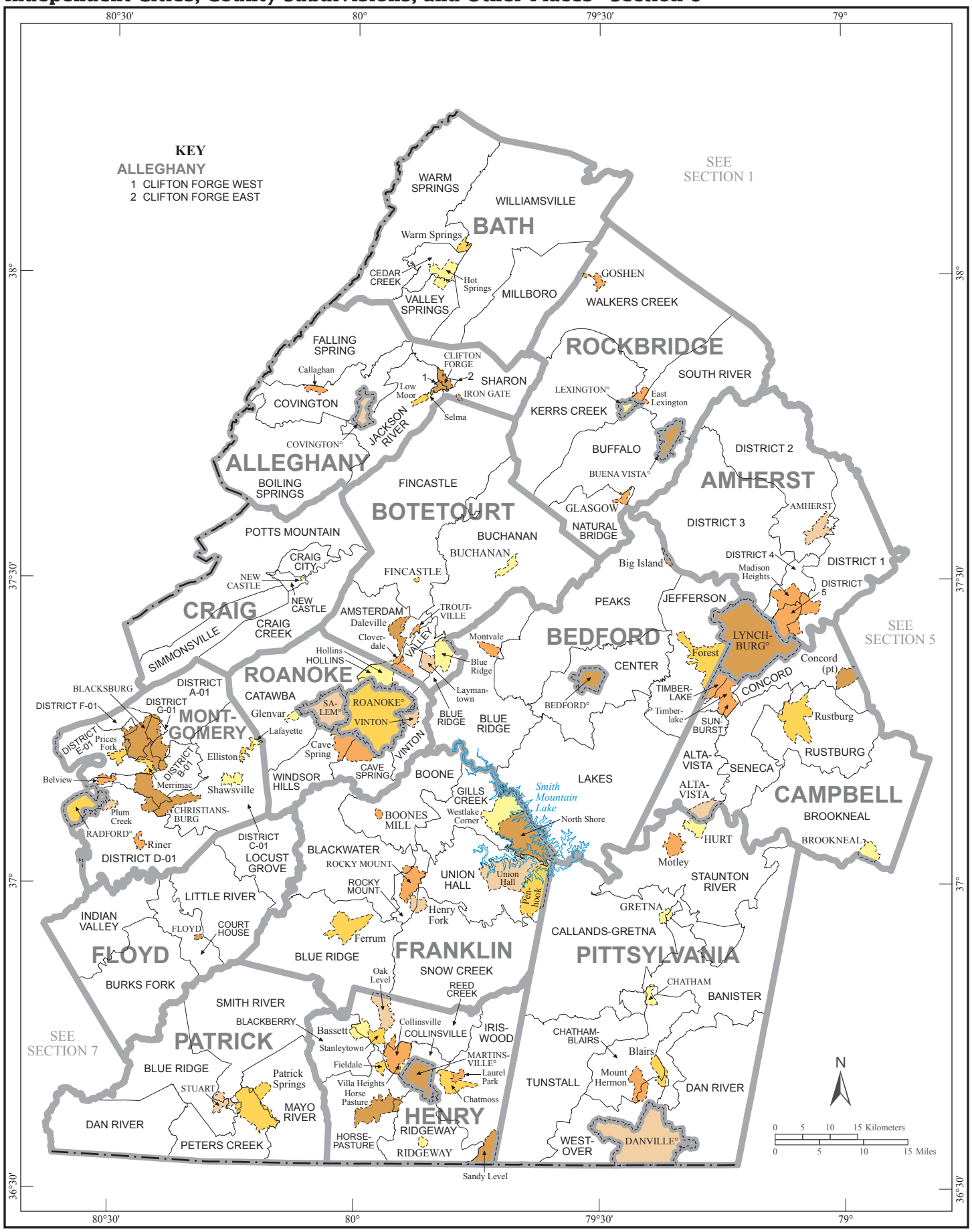

American Indian Areas, Counties, Independent Cities, County Subdivisions, and Other Places - Section 7

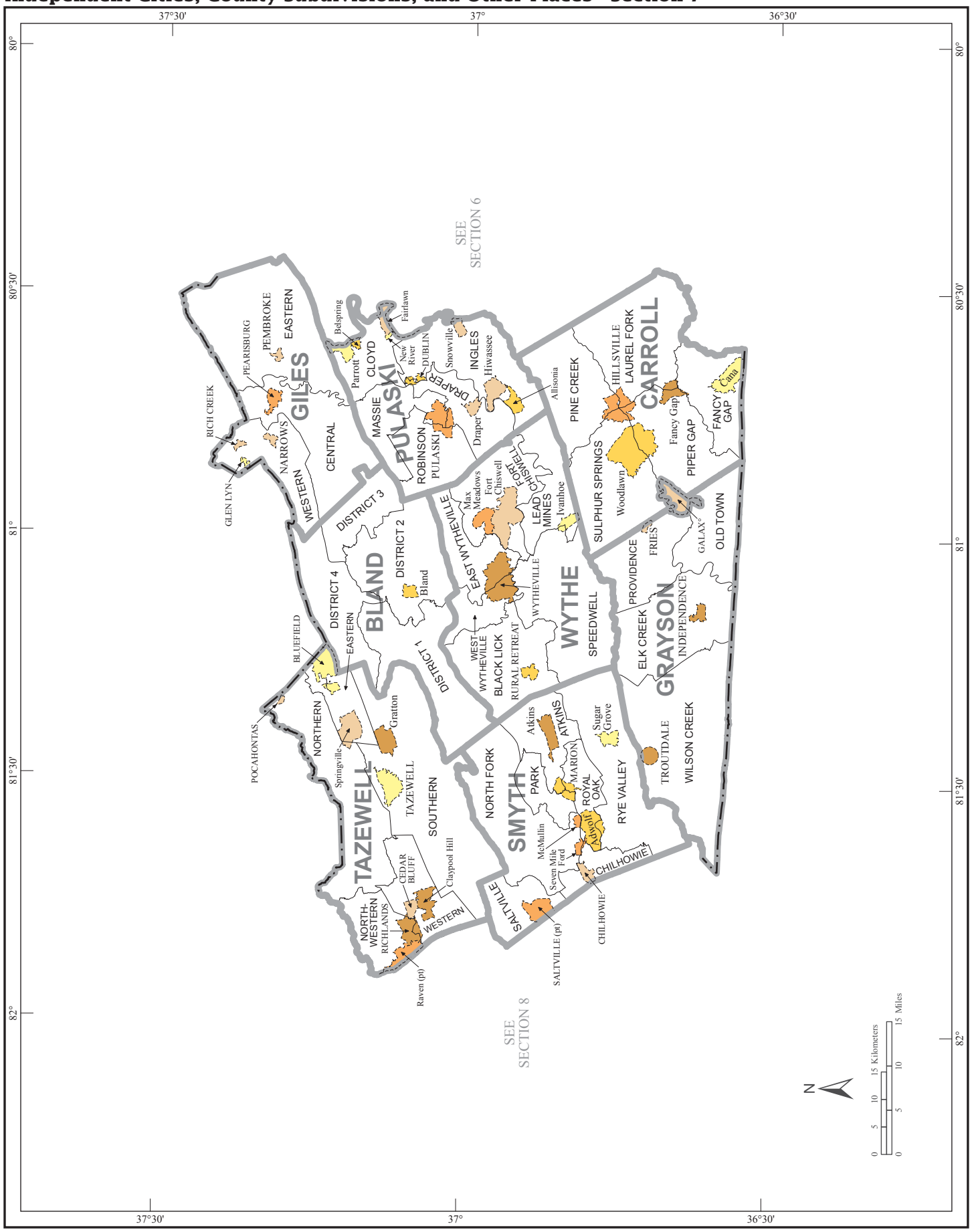

American Indian Areas, Counties, Independent Cities, County Subdivisions, and Other Places - Section 8

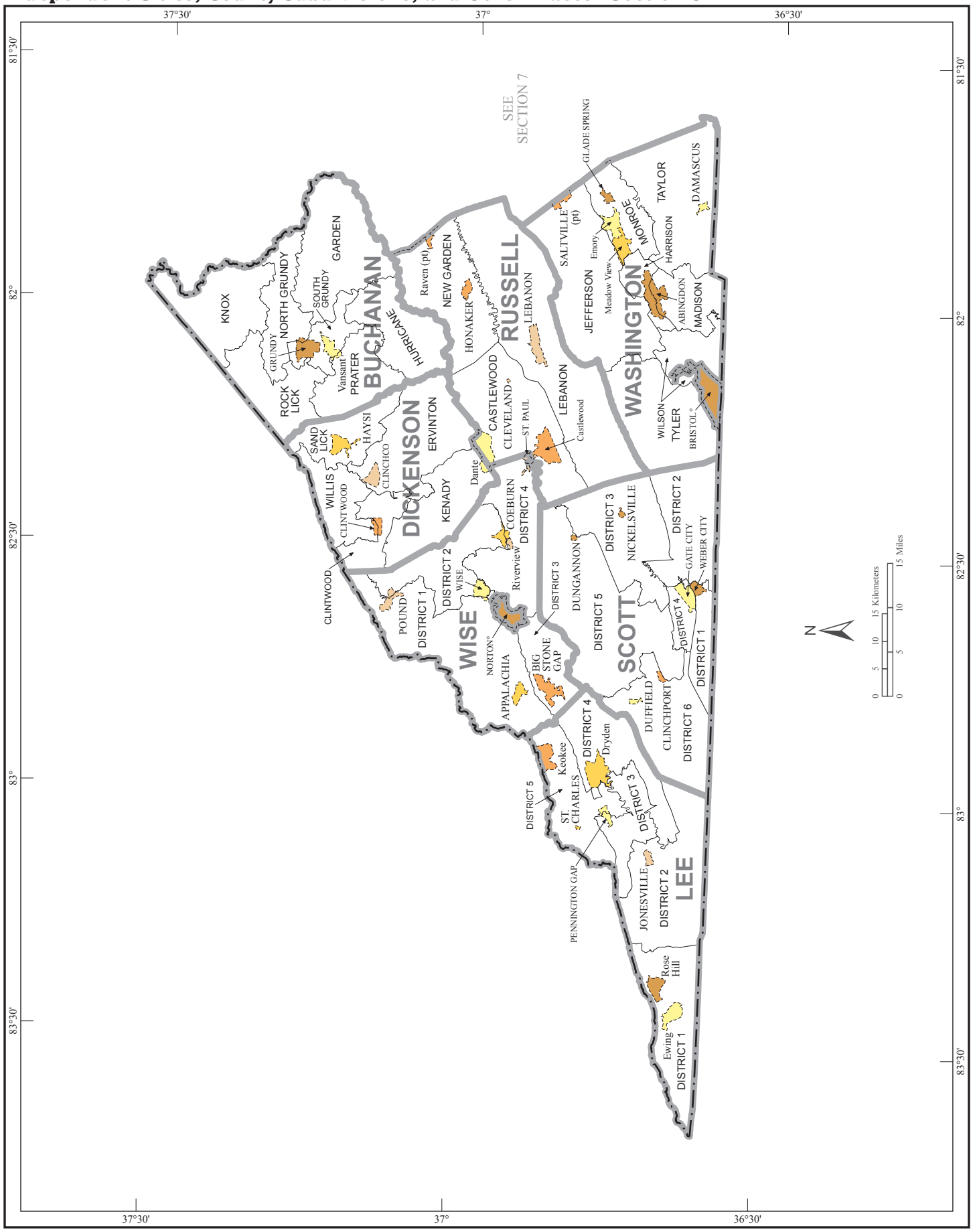

American Indian Areas, Counties, Independent Cities, County Subdivisions, and Other Places - Inset A

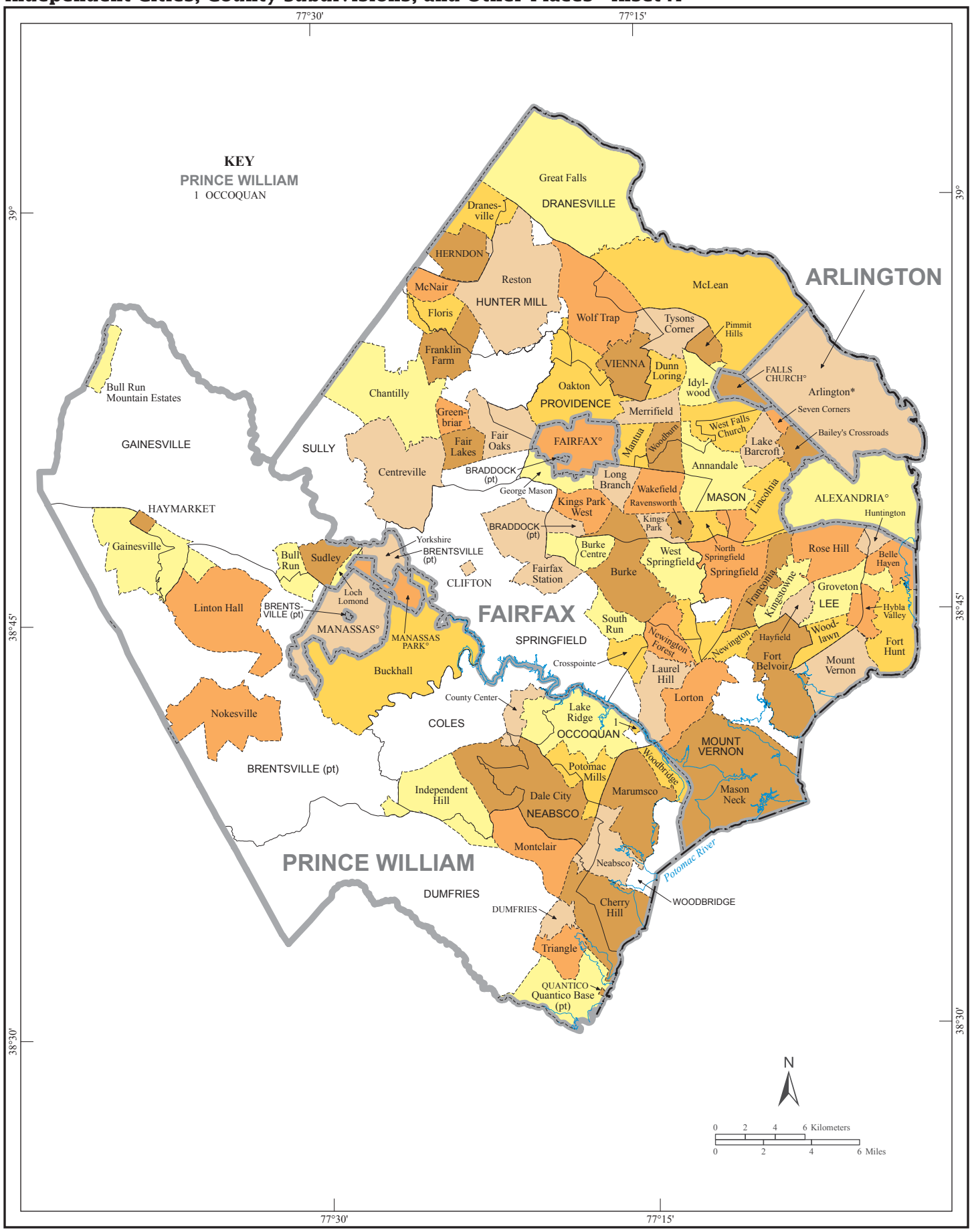

American Indian Areas, Counties, Independent Cities, County Subdivisions, and Other Places - Inset B

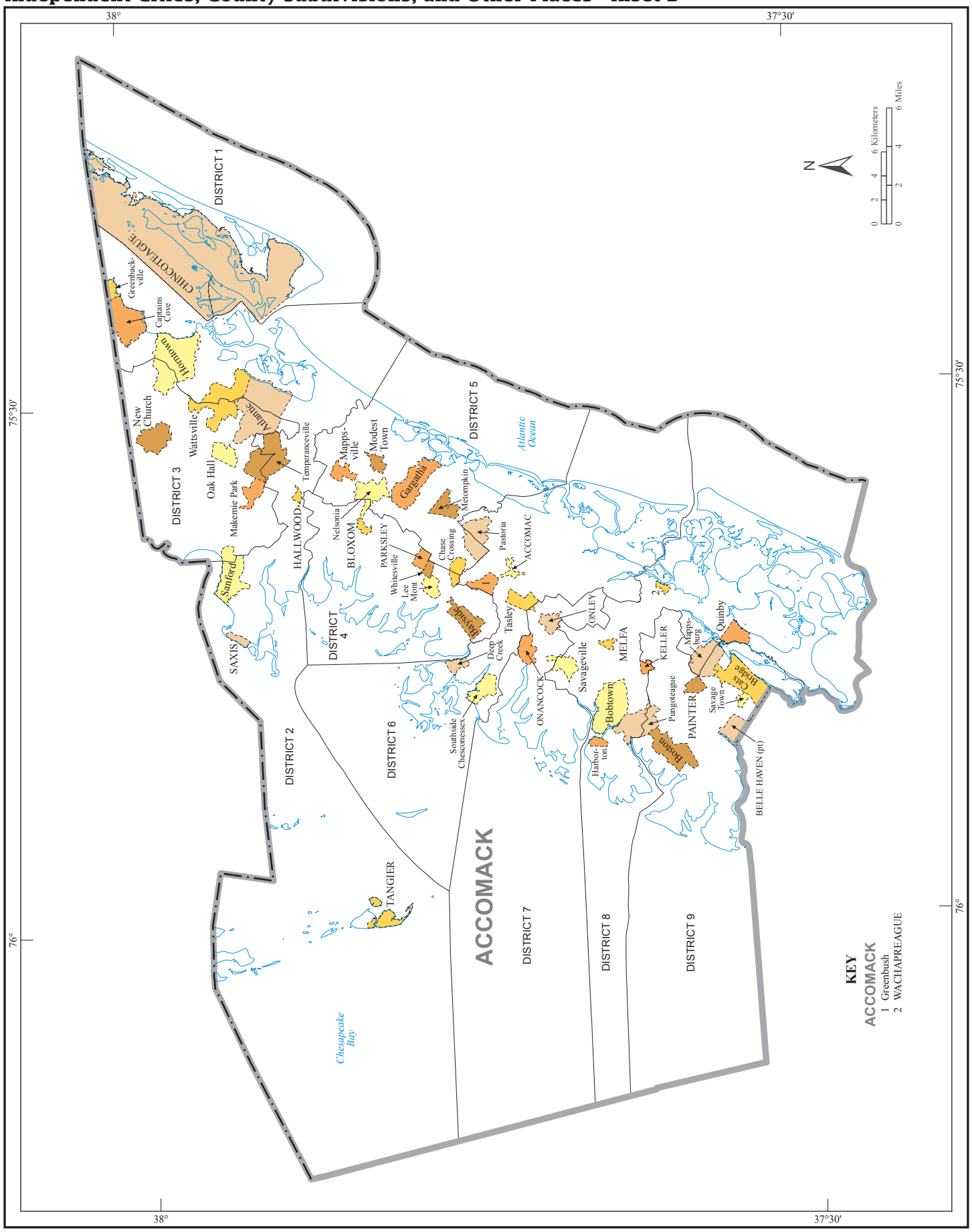

American Indian Areas, Counties, Independent Cities, County Subdivisions, and Other Places - Inset C

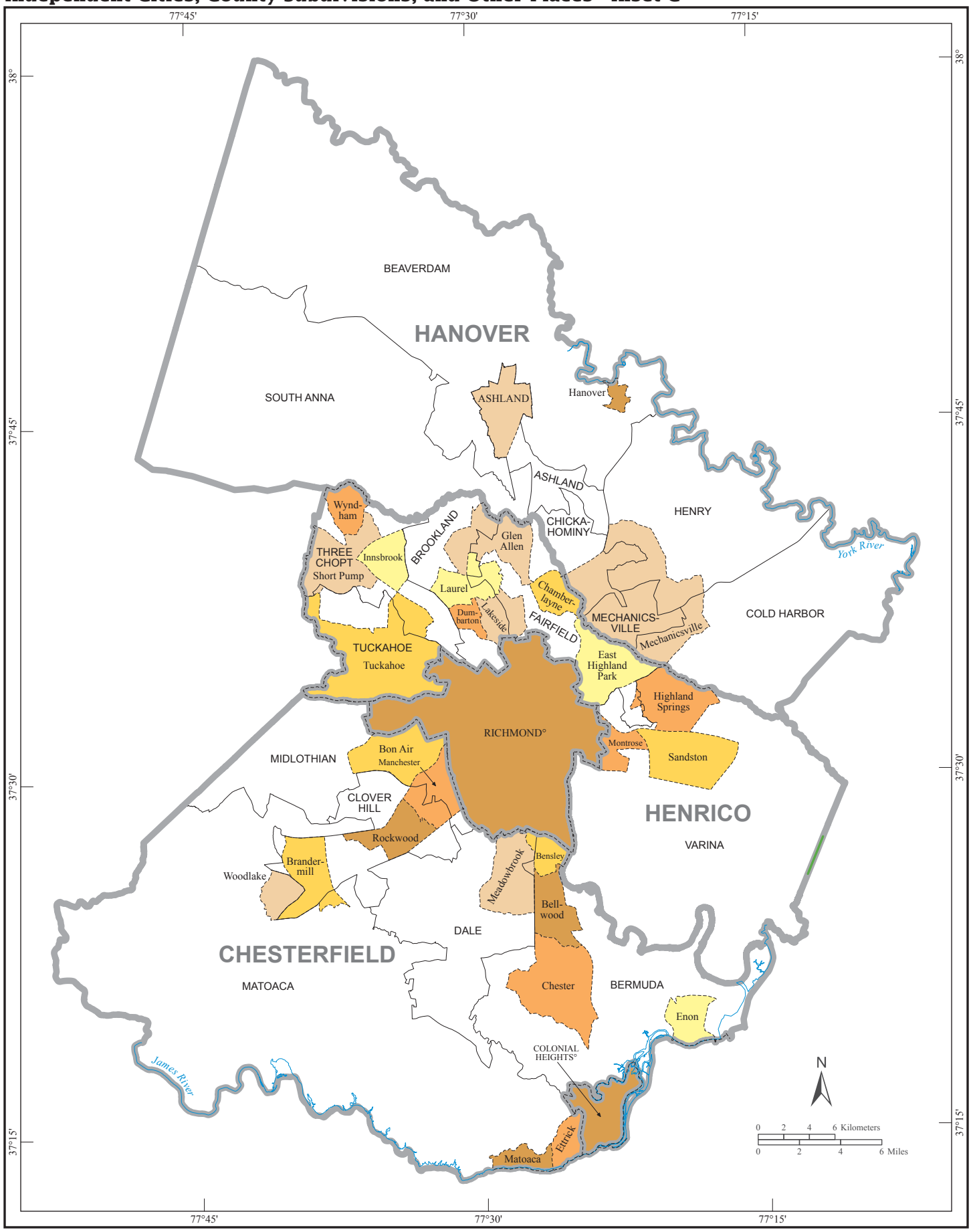

U.S. Census Bureau, 2010 Census
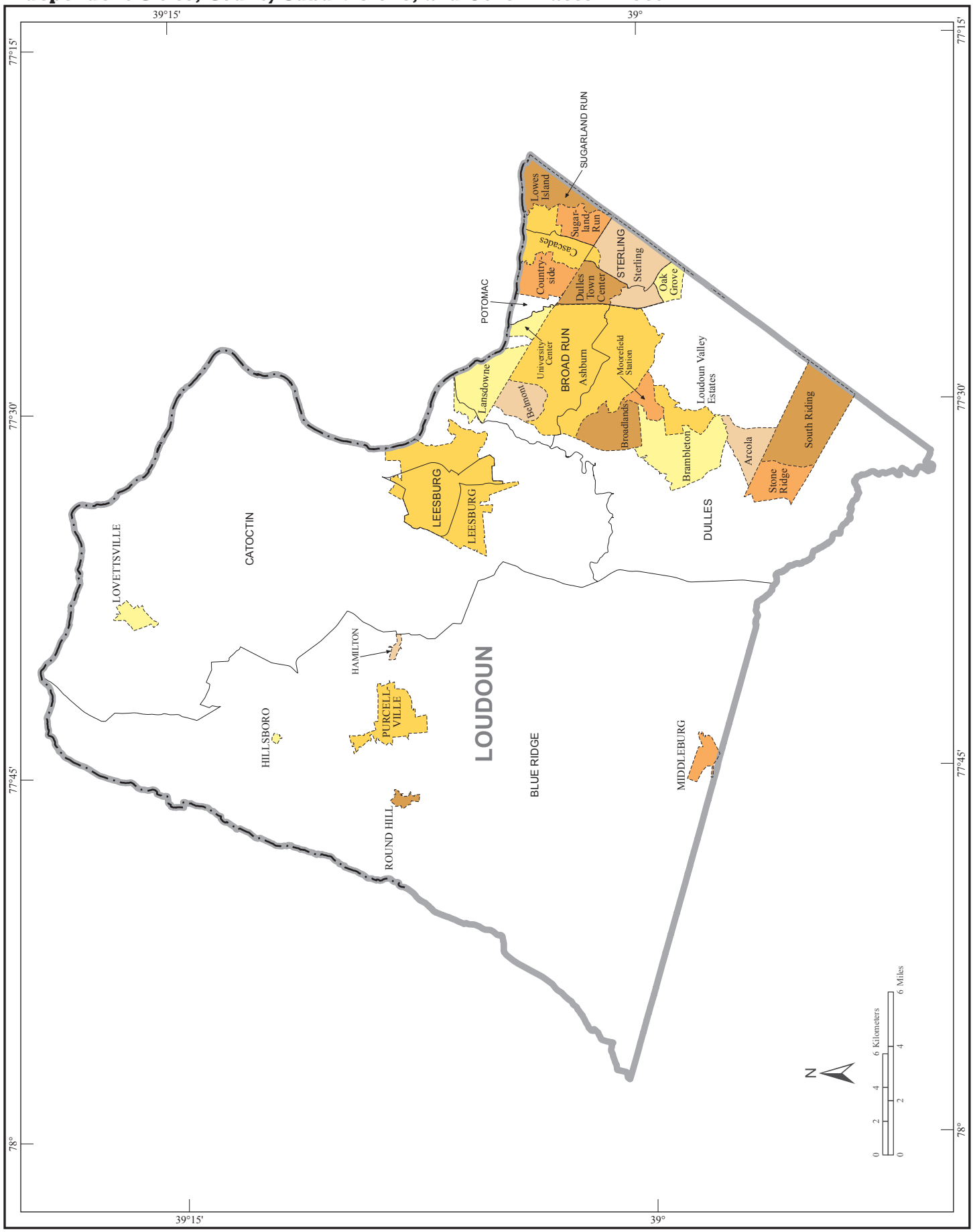
American Indian Areas, Counties, Independent Cities, County Subdivisions, and Other Places - Inset D