INDEX FOR P.L. 94-171 COUNTY BLOCK MAP (Census 2000 Dress Rehearsal)

INDEX LEGEND

SYMBOL DESCRIPTION	SYMBOL
STATE[1]	
COUNTY[1]	
CCD	
Inc. Place	
CDP	
Military	
INSET	
Outside Subject Area	

[1] State or County, or their equivalent area for statistical purposes

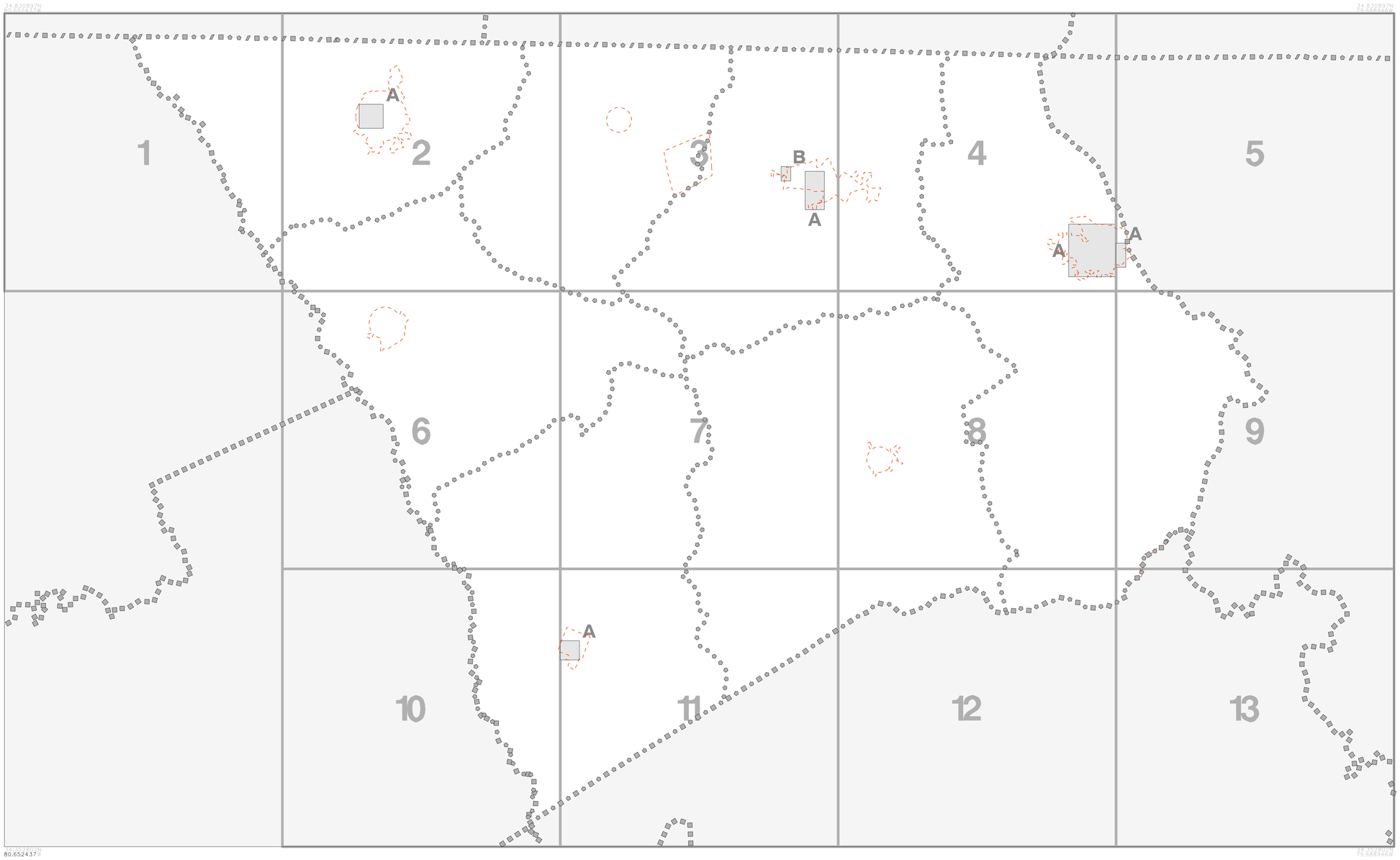

P.L. 94-171 COUNTY BLOCK MAP LEGEND (Census 2000 Dress Rehearsal)

SYMBOL DESCRIPTION	SYMBOL	NAME STYLE
International		CANADA
American Indian Reservation (Federal) (AIR (Federal))		CAMPO 0450
American Indian Reservation (State) (AIR (State))		*TAMA 4125*
Trust Land		1450
Alaska Native Regional Corporation (ANRC)		*ALEUT*
Alaska Native Village Statistical Area, Tribal Jurisdiction Statistical Area, Tribal Designated Statistical Area, State Designated American Indian Statistical Area (ANVSA,TJSA,TDSA,SDAISA)		*KAW TJSA 5340*
State[1]		NEW YORK 36
County[1]		ERIE 029
Minor Civil Division (MCD)[2]		York 83908
Census County Division (CCD)		*Kula 91890*
Incorporated Place (Inc. Place)		Rome 63418
Census Designated Place (CDP)		*Zena 84187*
Corporate Corridor		
Voting District (VTD)		12
Census Tract		1013.01
Block Number (with Asterisk)[3]		1234*
Major Road		I-635
Secondary Road		Main St
Railroad		Southern RR
Jeep Trail, Walkway, Stairway, Ferry		
Pipeline or Power Transmission Line		
Ridge, Fence, Canyon, or Other Physical Feature		
Property Line or Fence Line		
Nonvisible Boundary or Other Features not Elsewhere Classified		
Perennial Stream or Shoreline		*Tumbling R*
Intermittent Stream or Shoreline		*Piney Cr*
Large River or Lake		*Pleasant Lake*
Military Installation		Fort Belvoir
Inset		B
Outside Subject Area		

[1] State or County, or their equivalent area for statistical purposes

[2] ive-spoked asterisk following a minor civil division name indicates that the minor civil division is coextensive wi a incorporated place and has the same na

[3] An asterisk following a block number indicates that the block number is repeated elsewhere in the block.

N
W E
S

7 6 5 4 3 2 1 0 7 mi

10 0 10 km

The plotted map scale is 1:128889

ST: South Carolina (45)
COU: Chesterfield (025)

INDEX MAP(TOTAL PARENT SHEETS 13 TOTAL INSET SHEETS 6)

(PL94BLK) 8594502500000000000

FILE CREATED: 1999-03-08

UNITED STATES DEPARTMENT OF COMMERCE

BUREAU OF THE CENSUS

P.L. 94-171 COUNTY BLOCK MAP (Census 2000 Dress Rehearsal)

34.830897N
80.652437W

34.830897N
80.459738W

ABBREVIATED LEGEND

SYMBOL DESCRIPTION	SYMBOL
STATE	
COUNTY	
CCD	
Inc. Place	
CDP	
Corporate Corridor	
VTD	
Census Tract	
Block 1	
Military	
INSET	
Outside Subject Area	

The asterisk following block number indicates that the block number is repeated elsewhere in the block.

34.671532N
80.652437W

34.671532N
80.459738W

N
W E
S

1.0 .9 .8 .7 .6 .5 .4 .3 .2 .1 0 1.0 mi

2 1 0 2 km

The plotted map scale is 1:24000

Key to Adjacent Sheets

1

ST: South Carolina (45)
COU: Chesterfield (025)

SHEET 1 OF 13 PARENT SHEETS

(PL94BLK) 8594502500100000000

FILE CREATED: 1999-03-08

UNITED STATES DEPARTMENT OF COMMERCE

P.L. 94-171 COUNTY BLOCK MAP (Census 2000 Dress Rehearsal)

BUREAU OF THE CENSUS

34.830897N
80.459738W

34.830897N
80.267039W

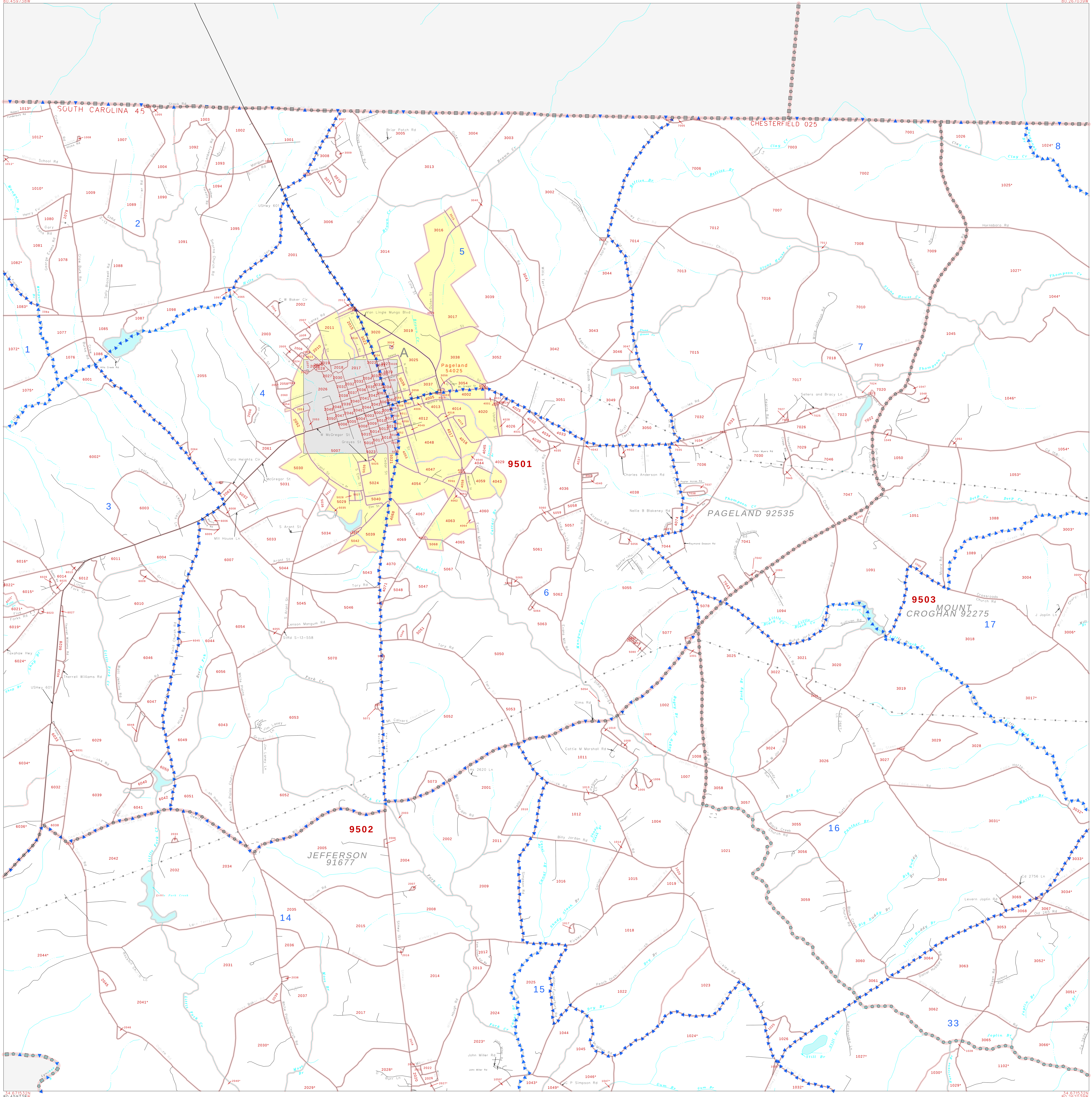

34.671532N
80.459738W

34.671532N
80.267039W

ABBREVIATED LEGEND

SYMBOL DESCRIPTION	SYMBOL
STATE	
COUNTY	
CCD	
Inc. Place	
CDP	
Corporate Corridor	
VTD	
Census Tract	
Block [1]	
Military	
INSET	
Outside Subject Area	

[1] An asterisk following a block number indicates that the block number is repeated elsewhere in the block.

N
W E
S

1.0 .9 .8 .7 .6 .5 .4 .3 .2 .1 0 1.0 mi

2 1 0 2 km

The plotted map scale is 1:24000

Key to Adjacent Sheets

ST: South Carolina (45)
COU: Chesterfield (025)

SHEET 2 OF 13 PARENT SHEETS

(PL94BLK) 8594502500200000000

FILE CREATED: 1999-03-08

UNITED STATES DEPARTMENT OF COMMERCE

BUREAU OF THE CENSUS

P.L. 94-171 COUNTY BLOCK MAP (Census 2000 Dress Rehearsal)

34.778688N
80.406477W

34.778688N
80.389834W

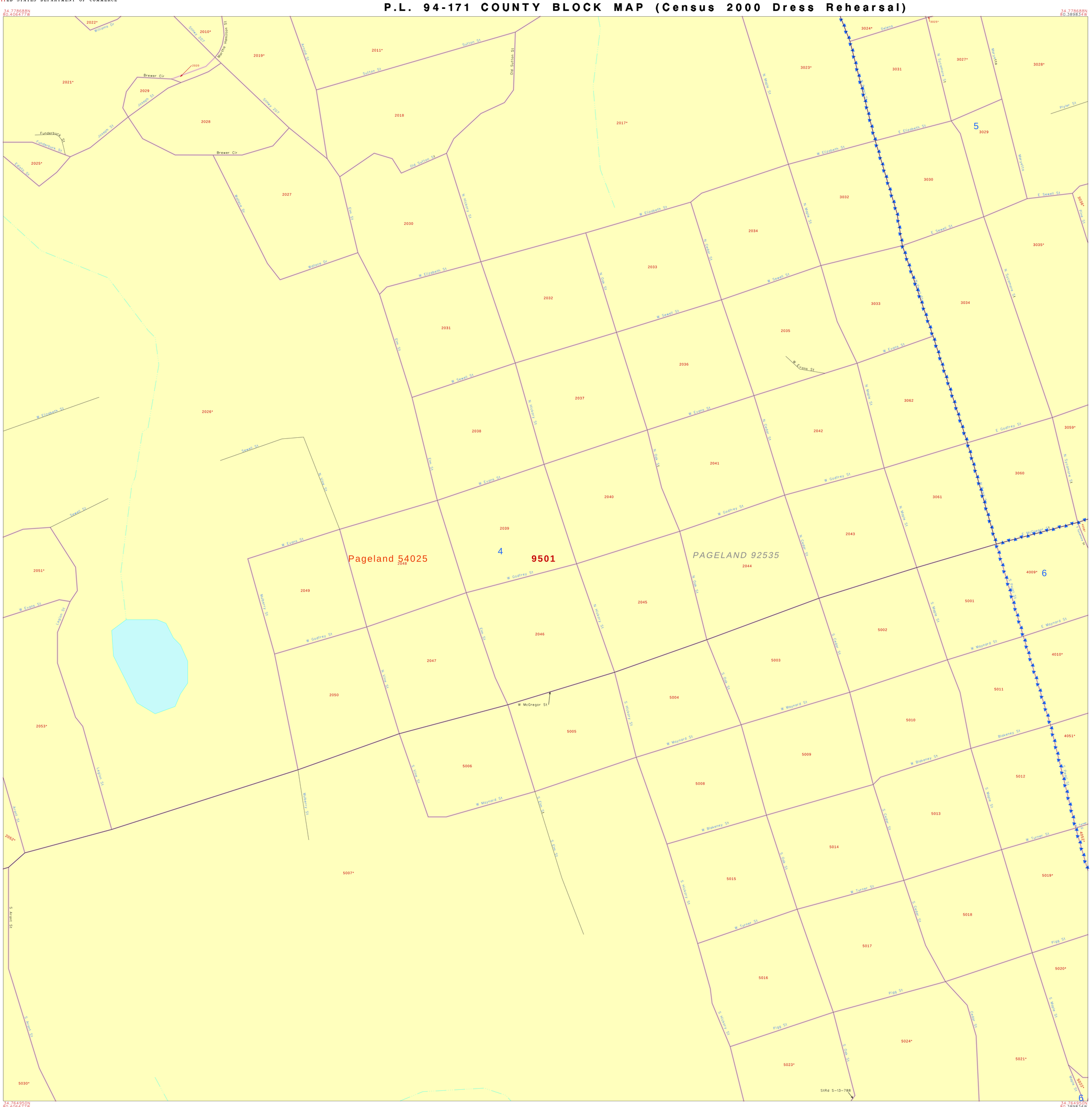

34.764950N
80.406477W

34.764950N
80.389834W

ABBREVIATED LEGEND

SYMBOL DESCRIPTION	SYMBOL
STATE	
COUNTY	
CCD	
Inc. Place	
CDP	
Corporate Corridor	
VTD	
Census Tract	
Block 1	
Military	
INSET	
Outside Subject Area	

The asterisk following block number indicates that the block number is repeated elsewhere in the block.

N
W E
S

200 100 0 200 yd

100 0 100 m

The plotted map scale is 1:2069

Key to Adjacent Sheets

2A01

ST: South Carolina (45)
COU: Chesterfield (025)

INSET SHEET 2A01

(PL94BLK) 8594502500265010000 0

FILE CREATED: 1999-03-08

UNITED STATES DEPARTMENT OF COMMERCE

BUREAU OF THE CENSUS

P.L. 94-171 COUNTY BLOCK MAP (Census 2000 Dress Rehearsal)

34.830897N
80.267039W

34.830897N
80.074341W

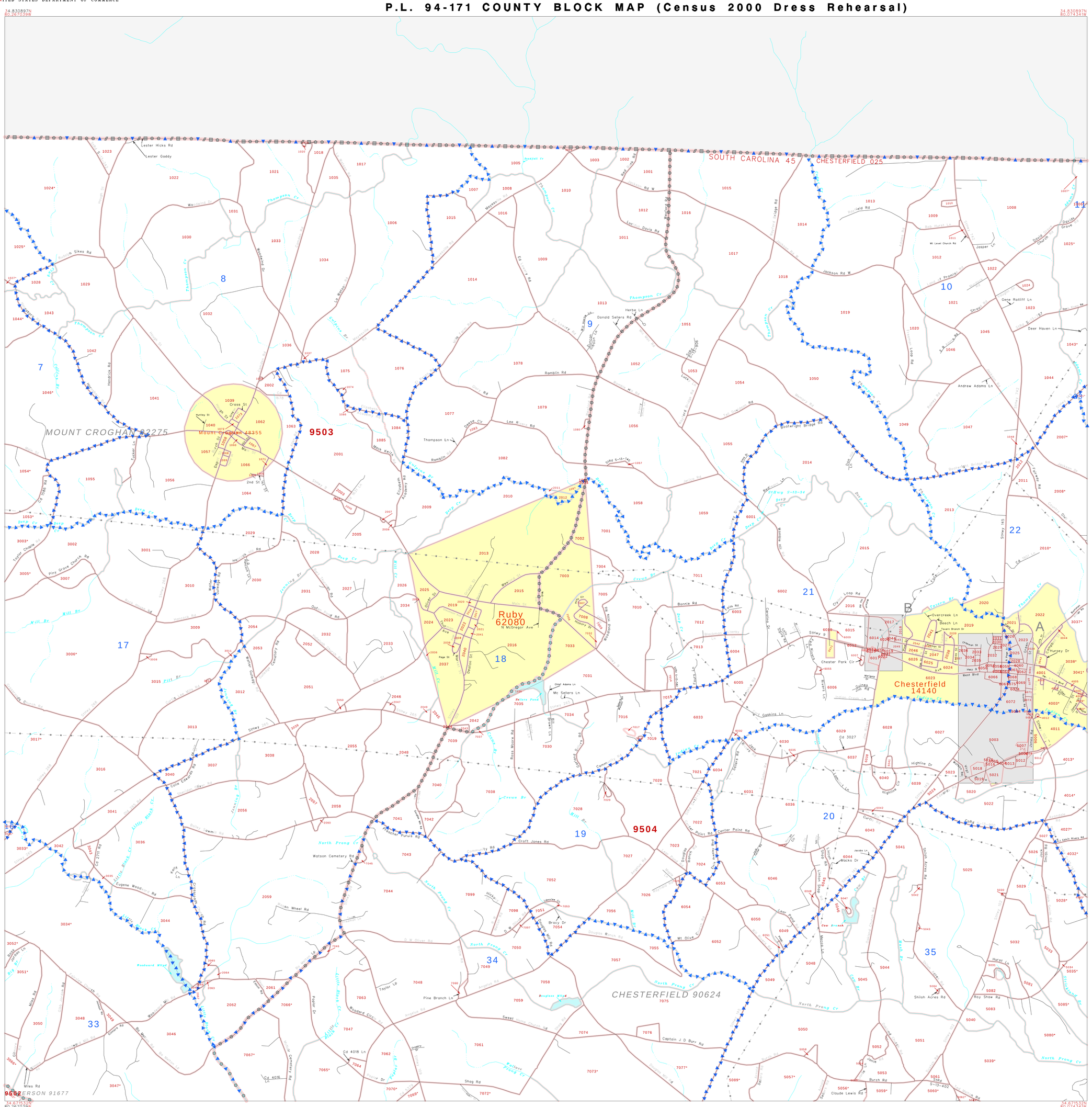

34.671532N
80.267039W

34.671532N
80.074341W

ABBREVIATED LEGEND

SYMBOL DESCRIPTION	SYMBOL
STATE	
COUNTY	
CCD	
Inc. Place	
CDP	
Corporate Corridor	
VTD	
Census Tract	
Block 1	
Military	
INSET	
Outside Subject Area	

The asterisk following block number indicates that the block number is represented elsewhere in the block.

N
W E
S

1.0 .9 .8 .7 .6 .5 .4 .3 .2 .1 0 1.0 mi

2 1 0 2 km

The plotted map scale is 1:24000

Key to Adjacent Sheets

	3	

ST: South Carolina (45)
COU: Chesterfield (025)

SHEET 3 OF 13 PARENT SHEETS

(PL94BLK) 8594502500300000000

FILE CREATED: 1999-03-08

UNITED STATES DEPARTMENT OF COMMERCE

BUREAU OF THE CENSUS

P.L. 94-171 COUNTY BLOCK MAP (Census 2000 Dress Rehearsal)

34.740272N
80.097272W

34.740272N
80.083957W

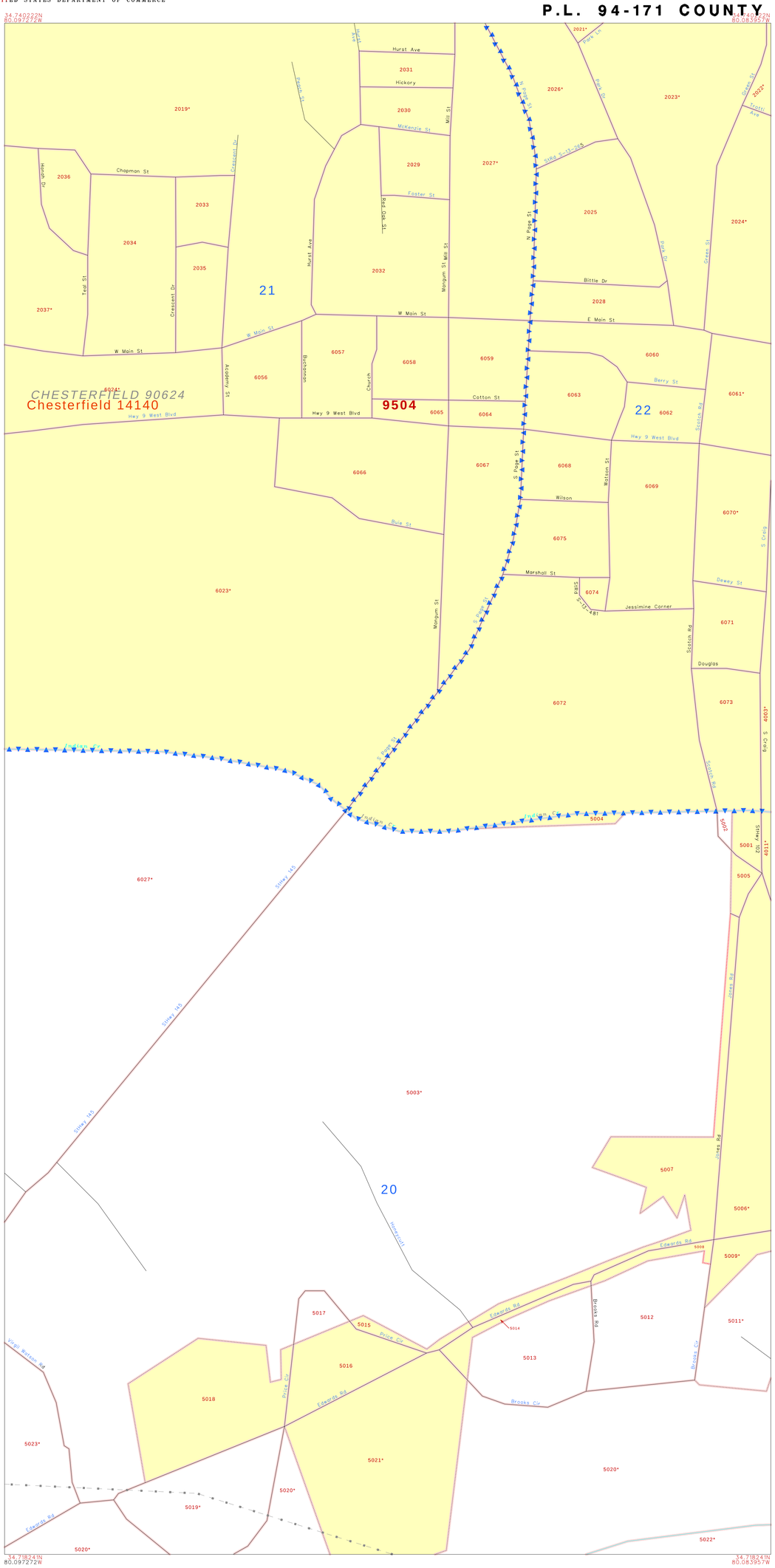

ABBREVIATED LEGEND

SYMBOL DESCRIPTION	SYMBOL
STATE	
COUNTY	
CCD	
Inc. Place	
CDP	
Corporate Corridor	
VTD	
Census Tract	
Block 1	
Military	
INSET	
Outside Subject Area	

The asterisk following block number indicates that the block number is represented elsewhere in the block.

N
W E
S

300 200 100 0 300 yd

.2 .1 0 .2 km

The plotted map scale is 1:3310

Key to Adjacent Sheets

3A01

ST: South Carolina (45)
COU: Chesterfield (025)

INSET SHEET 3A01

(PL94BLK) 8594502500365010000

FILE CREATED: 1999-03-08

UNITED STATES DEPARTMENT OF COMMERCE

BUREAU OF THE CENSUS

P.L. 94-171 COUNTY BLOCK MAP (Census 2000 Dress Rehearsal)

34.742969N 80.113916W

34.742969N 80.107258W

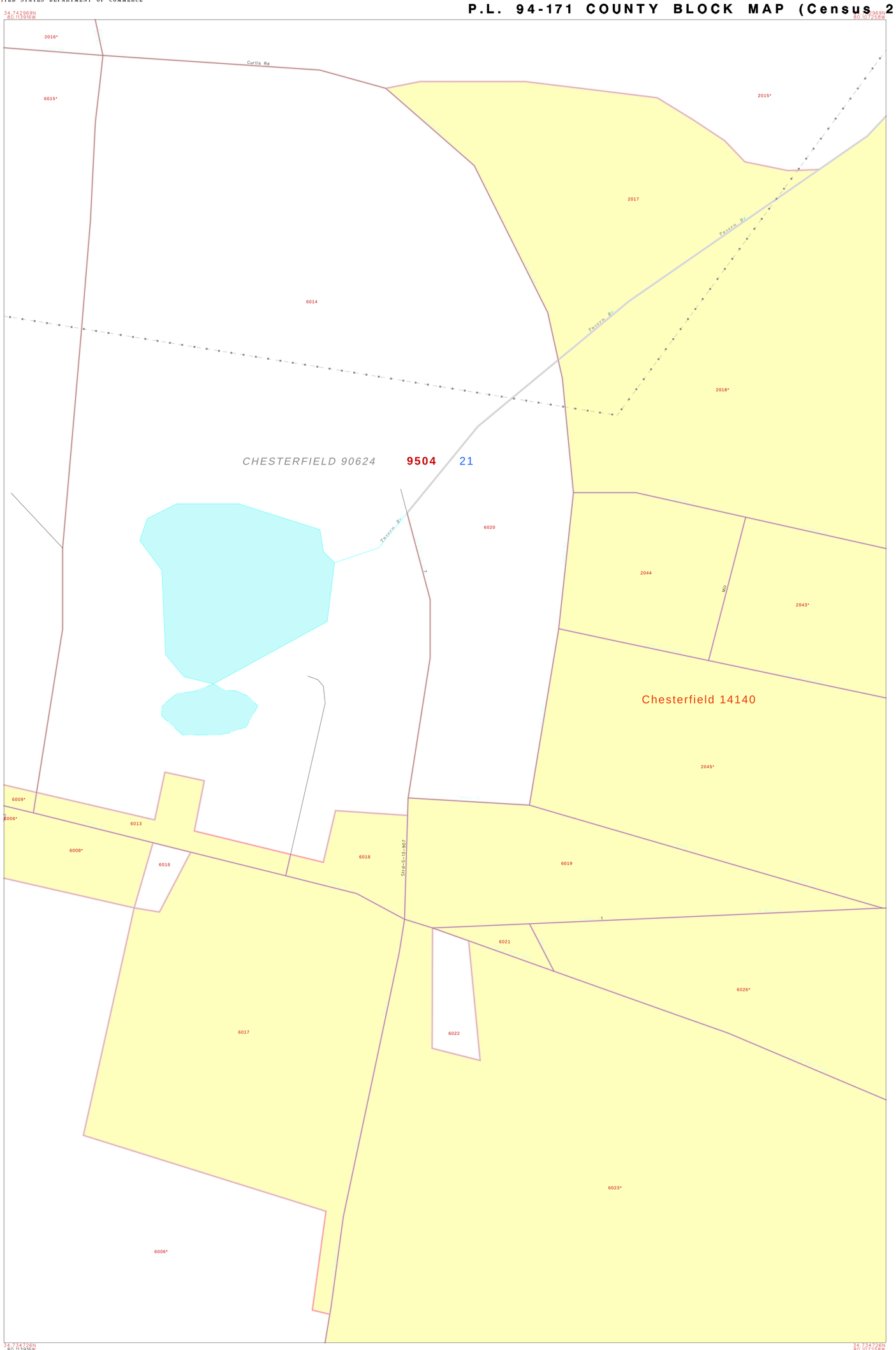

34.734726N 80.113916W

34.734726N 80.107258W

ABBREVIATED LEGEND

SYMBOL DESCRIPTION	SYMBOL
STATE	
COUNTY	
CCD	
Inc. Place	
CDP	
Corporate Corridor	
VTD	
Census Tract	
Block 1	
Military	
INSET	
Outside Subject Area	

The asterisk following block number indicates that the block number is repeated elsewhere in the block.

N
W E
S

100 0 100 yd

100 0 100 m

The plotted map scale is 1:1241

Key to Adjacent Sheets

3B01

ST: South Carolina (45)
COU: Chesterfield (025)

INSET SHEET 3B01

(PL94BLK) 8594302500366010000

FILE CREATED: 1999-03-08

UNITED STATES DEPARTMENT OF COMMERCE

BUREAU OF THE CENSUS

P.L. 94-171 COUNTY BLOCK MAP (Census 2000 Dress Rehearsal)

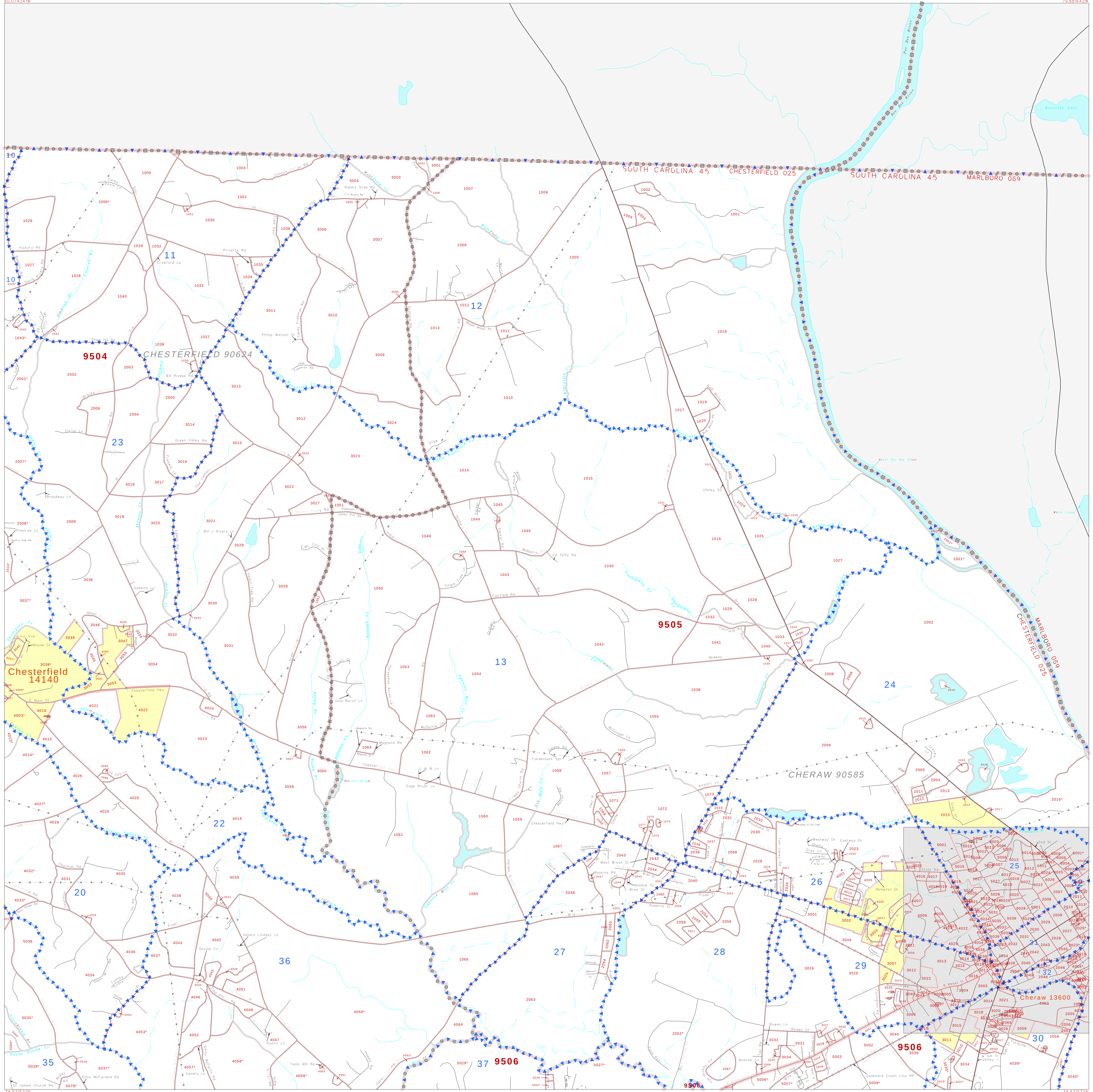

ABBREVIATED LEGEND

SYMBOL DESCRIPTION	SYMBOL
STATE	
COUNTY	
CCD	
Inc. Place	
CDP	
Corporate Corridor	
VTD	
Census Tract	
Block [1]	
Military	
INSET	
Outside Subject Area	

[1] An asterisk following a block number indicates that the block number is repeated elsewhere in the block.

The plotted map scale is 1:24000

Key to Adjacent Sheets

ST: South Carolina (45)
COU: Chesterfield (025)

SHEET 4 OF 13 PARENT SHEETS

(PL94BLK) 8594502500400000000

FILE CREATED: 1999-03-25

UNITED STATES DEPARTMENT OF COMMERCE

BUREAU OF THE CENSUS

P.L. 94-171 COUNTY BLOCK MAP (Census 2000 Dress Rehearsal)

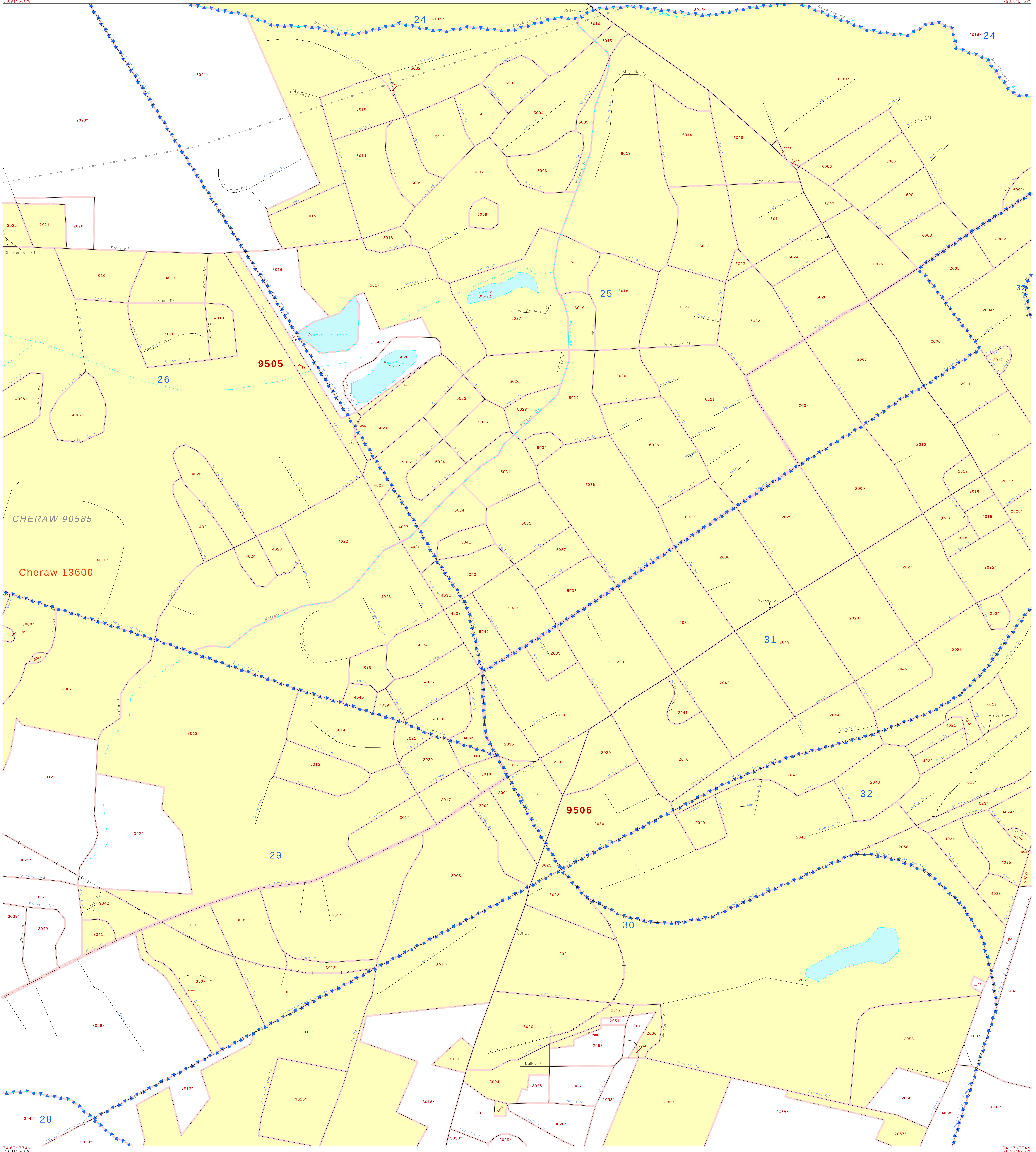

ABBREVIATED LEGEND

SYMBOL DESCRIPTION	SYMBOL
STATE	
COUNTY	
CCD	
Inc. Place	
CDP	
Corporate Corridor	
VTD	
Census Tract	
Block [1]	
Military	
INSET	
Outside Subject Area	

[1] An asterisk following a block number indicates that the block number is repeated elsewhere in the block.

.2 .1 0 .2 mi

.4 .3 .2 .1 0 .4 km

The plotted map scale is 1:4552

N W E S

Key to Adjacent Sheets

4A01

ST: South Carolina (45)
COU: Chesterfield (025)

INSET SHEET 4A01

(PL94BLK) 85945025004650100000

FILE CREATED: 1999-03-08

UNITED STATES DEPARTMENT OF COMMERCE

BUREAU OF THE CENSUS

P.L. 94-171 COUNTY BLOCK MAP (Census 2000 Dress Rehearsal)

34.830897N
79.881642W

34.830897N
79.688944W

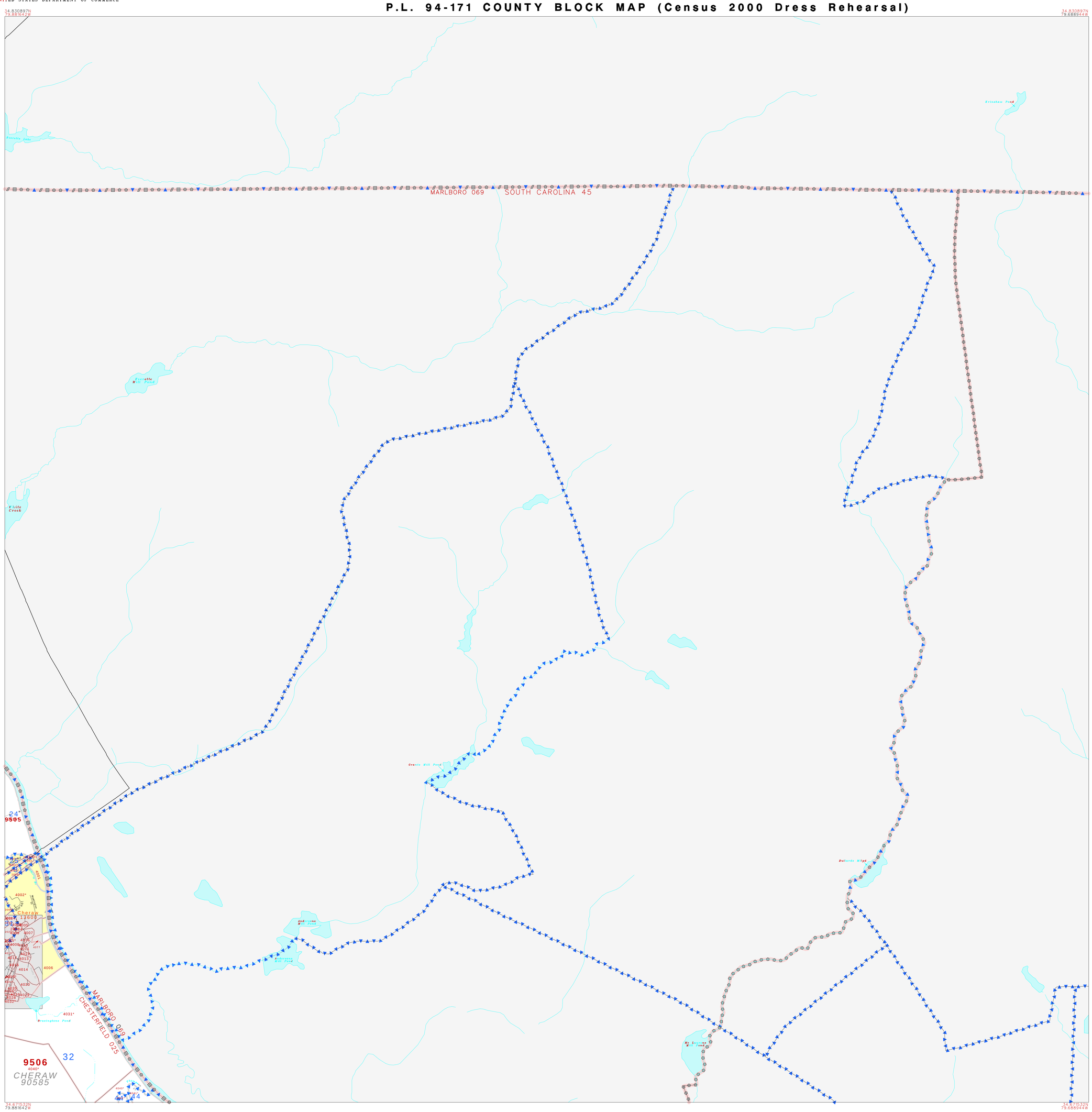

34.830897N
79.881642W

34.830897N
79.688944W

ABBREVIATED LEGEND

SYMBOL DESCRIPTION	SYMBOL
STATE	
COUNTY	
CCD	
Inc. Place	
CDP	
Corporate Corridor	
VTD	
Census Tract	
Block 1	
Military	
INSET	
Outside Subject Area	

The asterisk following block number indicates that the block number is repeated elsewhere in the block.

N
W E
S

1.0 mi
2 km
The plotted map scale is 1:24000

Key to Adjacent Sheets

4	5	
8	9	

ST: South Carolina (45)
COU: Chesterfield (025)

SHEET 5 OF 13 PARENT SHEETS

(PL94BLK) 8594502500500000000

FILE CREATED: 1999-03-08

UNITED STATES DEPARTMENT OF COMMERCE

P.L. 94-171 COUNTY BLOCK MAP (Census 2000 Dress Rehearsal)

BUREAU OF THE CENSUS

34.699008N 79.881642W

34.699008N 79.874984W

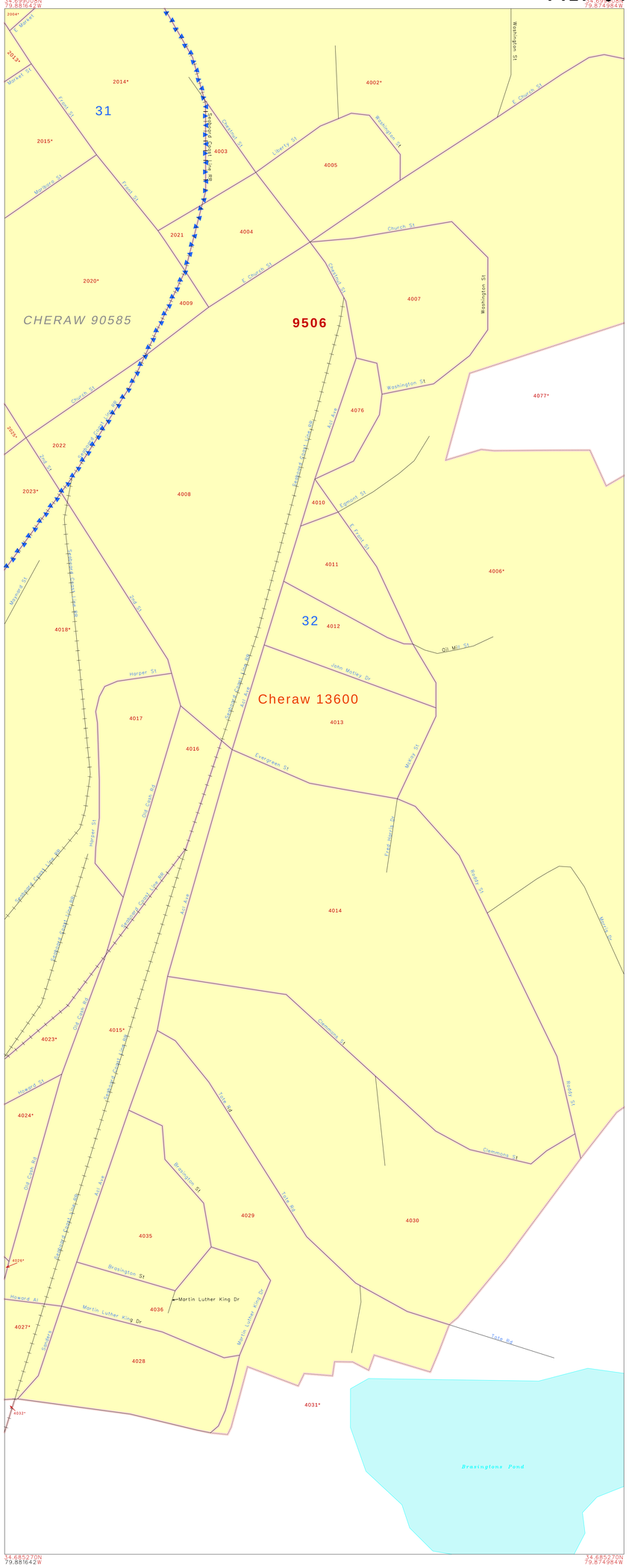

34.685270N 79.881642W

34.685270N 79.874984W

ABBREVIATED LEGEND

SYMBOL DESCRIPTION	SYMBOL
STATE	
COUNTY	
CCD	
Inc. Place	
CDP	
Corporate Corridor	
VTD	
Census Tract	
Block 1	
Military	
INSET	
Outside Subject Area	

The asterisk following block number indicates that the block number is represented elsewhere in the block.

N W E S

200 100 0 200 yd

100 0 100 m

The plotted map scale is 1:2069

Key to Adjacent Sheets

5A01

ST: South Carolina (45)
COU: Chesterfield (025)

INSET SHEET 5A01

(PL94BLK) 8594302500565010000 0

FILE CREATED: 1999-03-08

UNITED STATES DEPARTMENT OF COMMERCE

P.L. 94-171 COUNTY BLOCK MAP (Census 2000 Dress Rehearsal)

BUREAU OF THE CENSUS

34.671532N
80.459736W

34.671532N
80.267039W

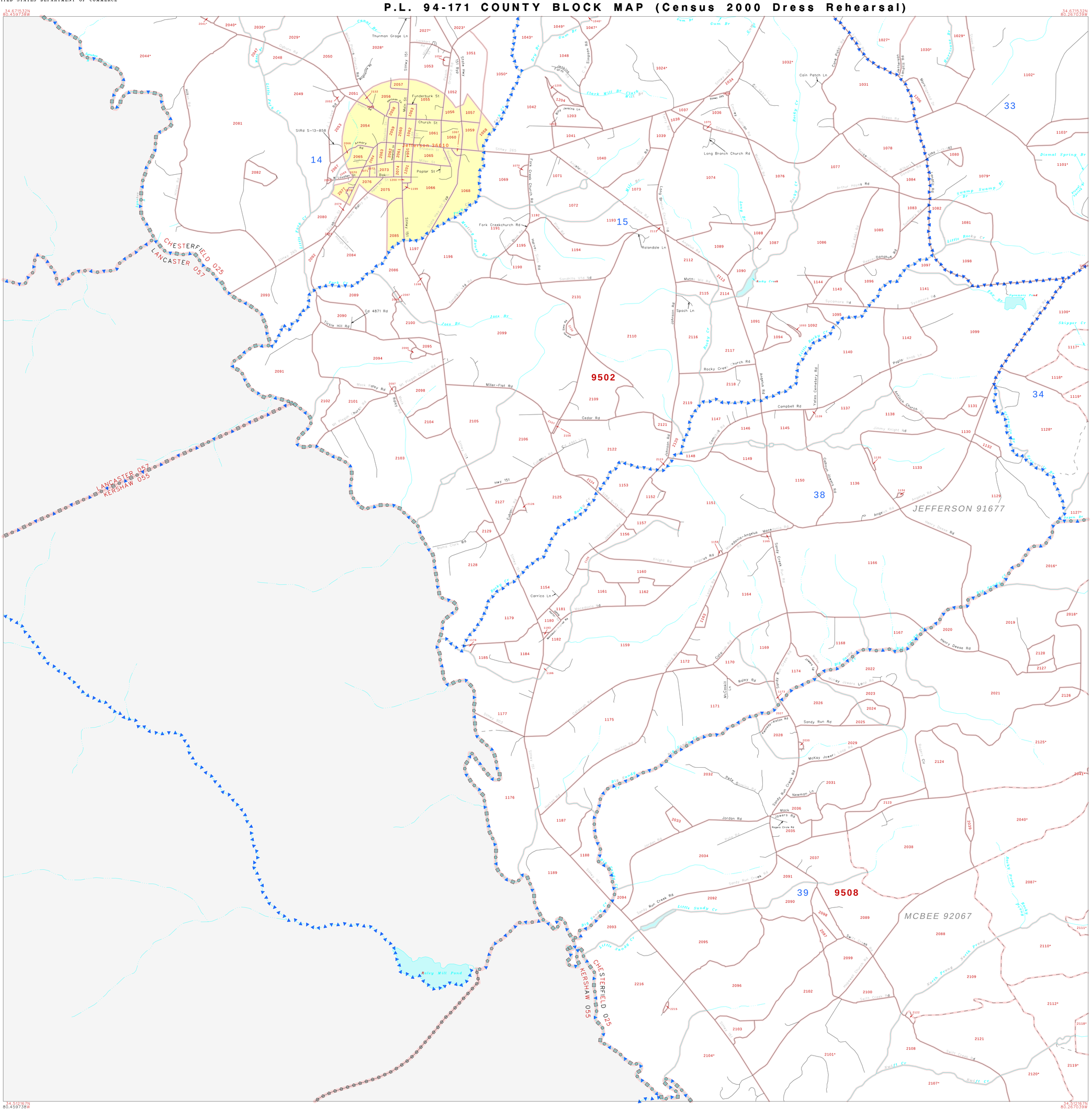

ABBREVIATED LEGEND

SYMBOL DESCRIPTION	SYMBOL
STATE	
COUNTY	
CCD	
Inc. Place	
CDP	
Corporate Corridor	
VTD	
Census Tract	
Block 1	
Military	
INSET	
Outside Subject Area	

The asterisk following block number indicates that the block number is represented elsewhere in the block.

N
W E
S

1.0 .9 .8 .7 .6 .5 .4 .3 .2 .1 0 1.0 mi

2 1 0 2 km

The plotted map scale is 1:24000

Key to Adjacent Sheets

6

ST: South Carolina (45)
COU: Chesterfield (025)

SHEET 6 OF 13 PARENT SHEETS

(PL94DLK) 8594502500600000000

FILE CREATED: 1999-03-08

UNITED STATES DEPARTMENT OF COMMERCE

BUREAU OF THE CENSUS

P.L. 94-171 COUNTY BLOCK MAP (Census 2000 Dress Rehearsal)

34.671532N 80.267039W

34.671532N 80.074341W

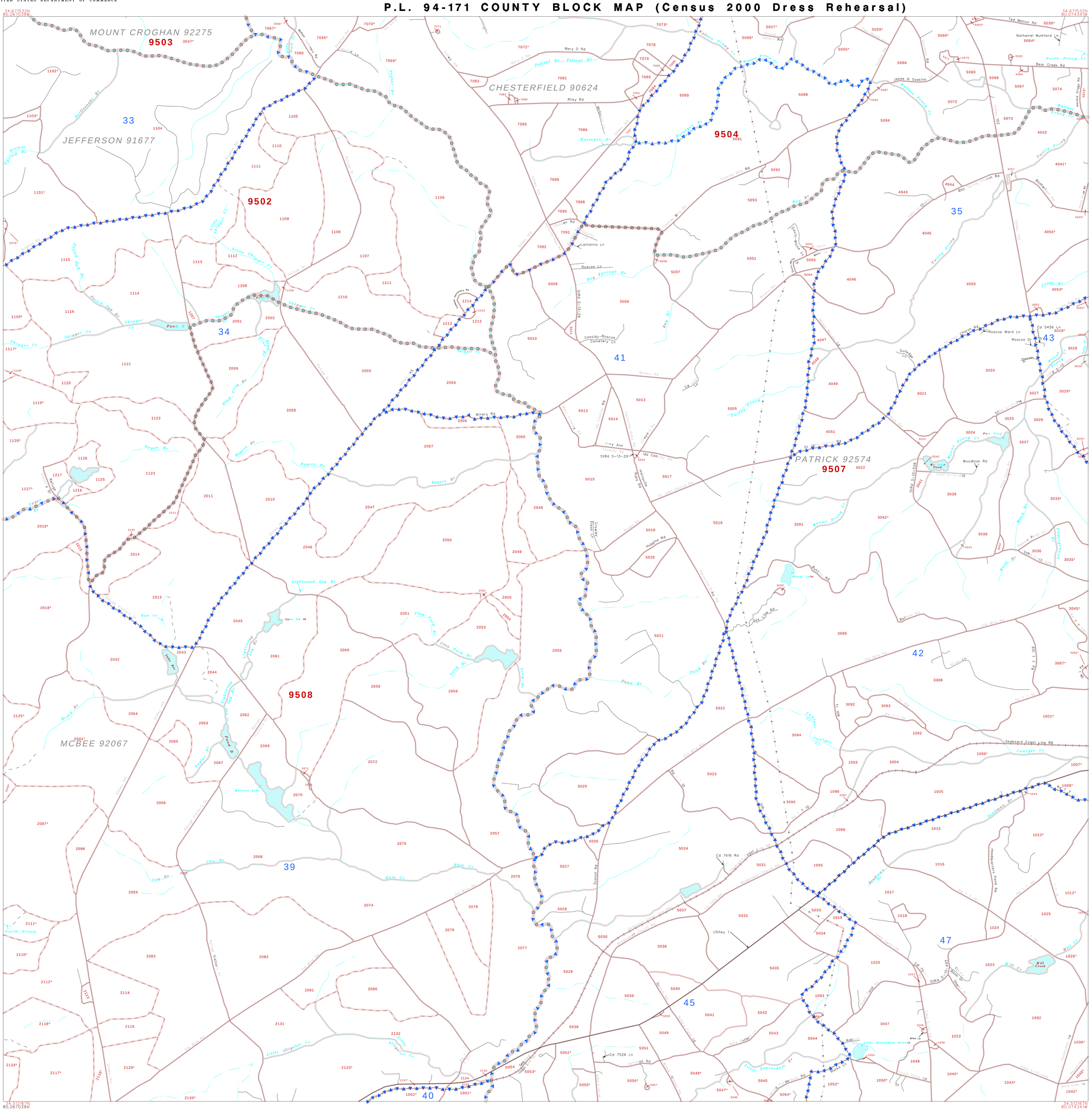

34.512167N 80.267039W

34.512167N 80.074341W

ABBREVIATED LEGEND

SYMBOL DESCRIPTION	SYMBOL
STATE	
COUNTY	
CCD	
Inc. Place	
CDP	
Corporate Corridor	
VTD	
Census Tract	
Block 1	
Military	
INSET	
Outside Subject Area	

The asterisk following block number indicates that the block number is repeated elsewhere in the block.

N W E S

1.0 .9 .8 .7 .6 .5 .4 .3 .2 .1 0 1.0 mi

2 1 0 2 km

The plotted map scale is 1:24000

Key to Adjacent Sheets

7

ST: South Carolina (45)
COU: Chesterfield (025)

SHEET 7 OF 13 PARENT SHEETS

(PL94BLK) 8594502500700000000

FILE CREATED: 1999-03-08

UNITED STATES DEPARTMENT OF COMMERCE

BUREAU OF THE CENSUS

P.L. 94-171 COUNTY BLOCK MAP (Census 2000 Dress Rehearsal)

34.671532N 80.074341W

34.671532N 79.881642W

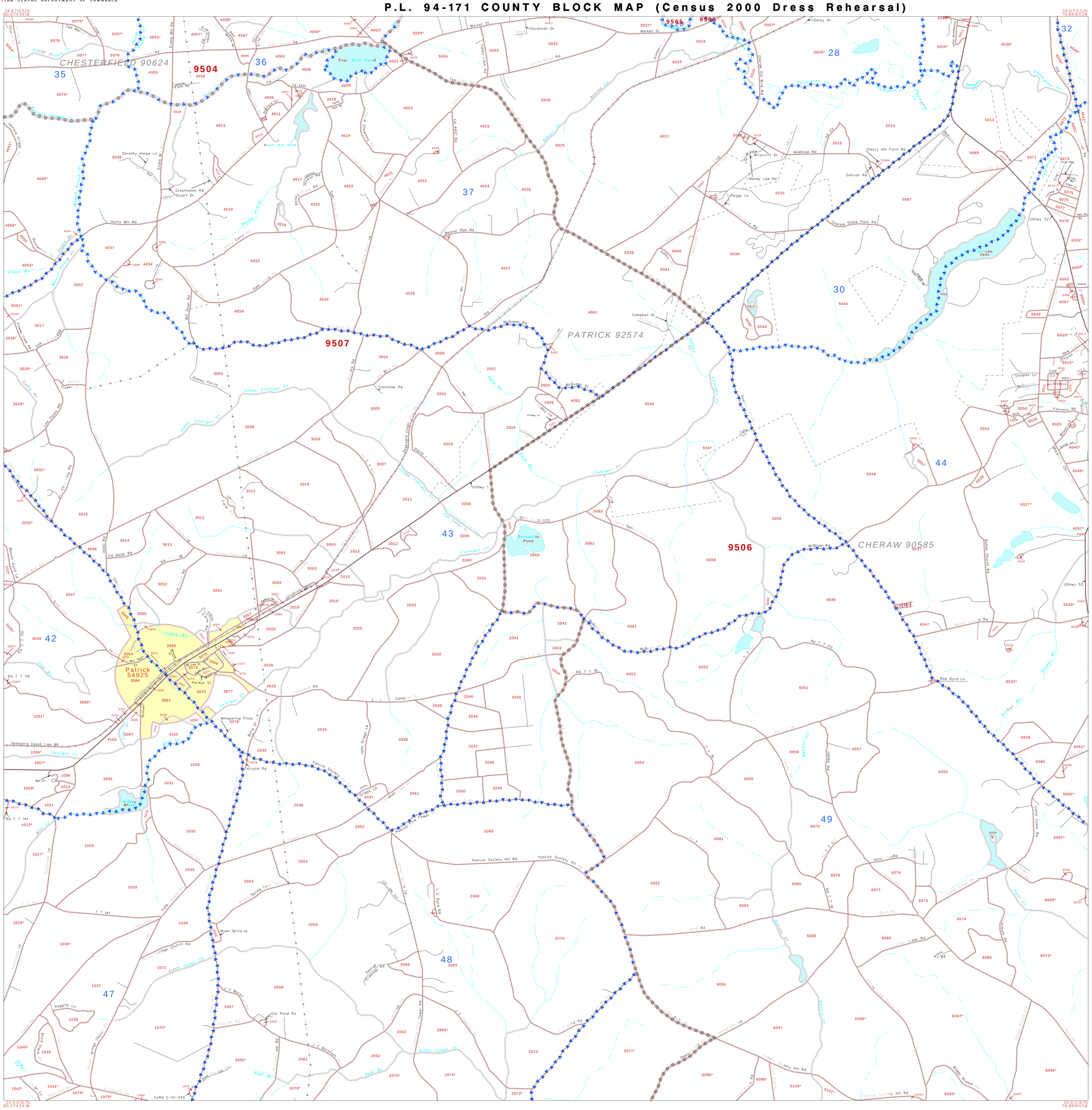

ABBREVIATED LEGEND

SYMBOL DESCRIPTION	SYMBOL
STATE	
COUNTY	
CCD	
Inc. Place	
CDP	
Corporate Corridor	
VTD	
Census Tract	
Block 1	
Military	
INSET	
Outside Subject Area	

The asterisk following block number indicates that the block number is repeated elsewhere in the block.

N W E S

1.0 .9 .8 .7 .6 .5 .4 .3 .2 .1 0 1.0 mi

2 1 0 2 km

The plotted map scale is 1:24000

Key to Adjacent Sheets

8

ST: South Carolina (45)
COU: Chesterfield (025)

SHEET 8 OF 13 PARENT SHEETS

(PL94BLK) 8594502500800000000

FILE CREATED: 1999-03-08

UNITED STATES DEPARTMENT OF COMMERCE

BUREAU OF THE CENSUS

P.L. 94-171 COUNTY BLOCK MAP (Census 2000 Dress Rehearsal)

34.671532N
79.881642W

34.671532N
79.688944W

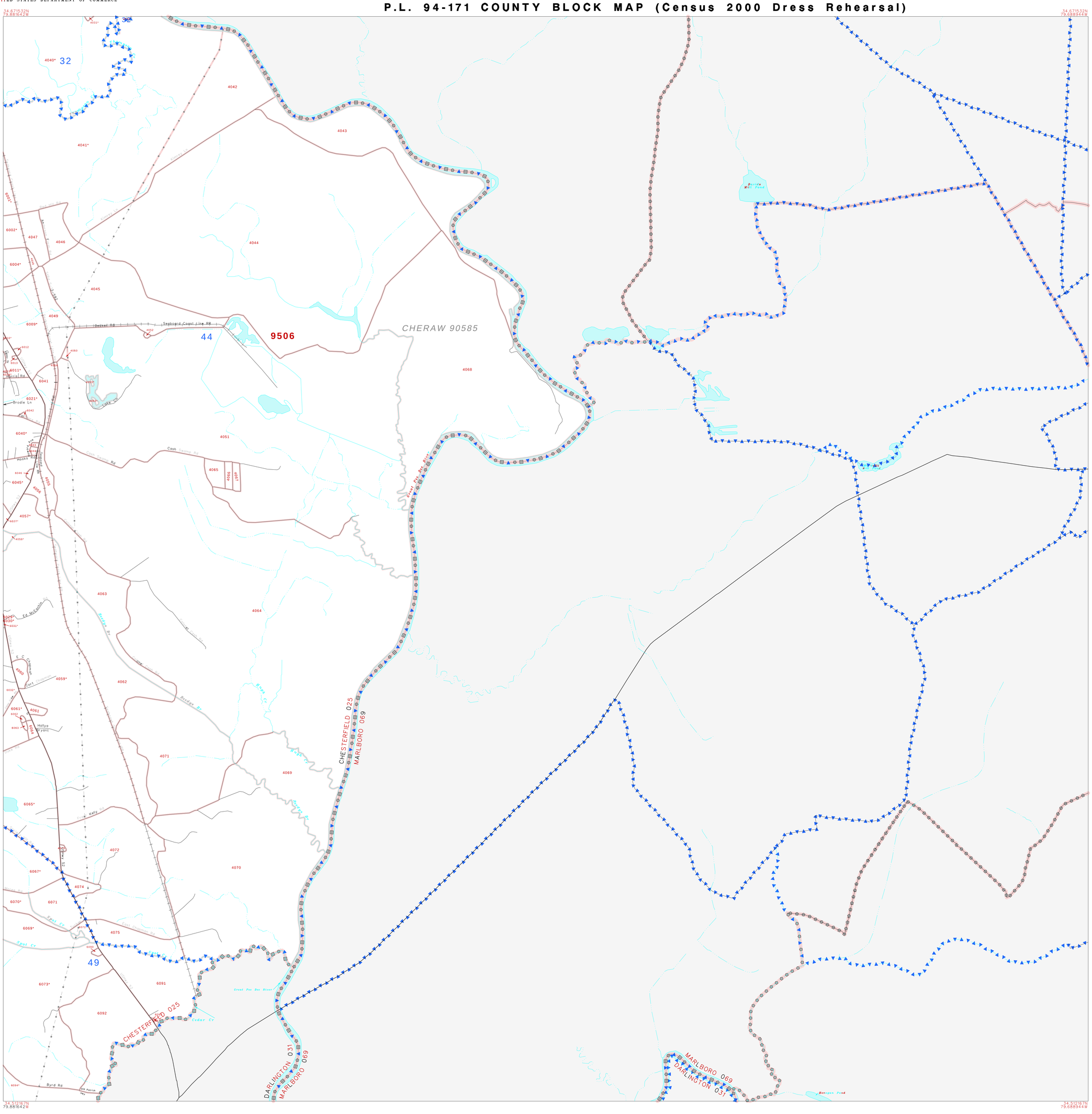

ABBREVIATED LEGEND

SYMBOL DESCRIPTION	SYMBOL
STATE	
COUNTY	
CCD	
Inc. Place	
CDP	
Corporate Corridor	
VTD	
Census Tract	
Block 1	
Military	
INSET	
Outside Subject Area	

The asterisk following block number indicates that the block number is repeated elsewhere in the block.

N
W E
S

1.0 .9 .8 .7 .6 .5 .4 .3 .2 .1 0 1.0 mi

3 1 0 2 km

The plotted map scale is 1:24000

Key to Adjacent Sheets

4	5	
8	9	
12	13	

ST: South Carolina (45)
COU: Chesterfield (025)

SHEET 9 OF 13 PARENT SHEETS

(PL94BLK) 8594002500900000000

FILE CREATED: 1999-03-08

UNITED STATES DEPARTMENT OF COMMERCE

BUREAU OF THE CENSUS

P.L. 94-171 COUNTY BLOCK MAP (Census 2000 Dress Rehearsal)

34.512167N
80.459736W

34.512167N
80.267039W

ABBREVIATED LEGEND

SYMBOL DESCRIPTION	SYMBOL
STATE	
COUNTY	
CCD	
Inc. Place	
CDP	
Corporate Corridor	
VTD	
Census Tract	
Block 1	
Military	
INSET	
Outside Subject Area	

The asterisk following block number indicates that the block number is represented elsewhere in the block.

N
W E
S

1.0 .9 .8 .7 .6 .5 .4 .3 .2 .1 0 1.0 mi

2 1 0 2 km

The plotted map scale is 1:24000

Key to Adjacent Sheets

	6	7
	10	11

ST: South Carolina (45)
COU: Chesterfield (025)

SHEET 10 OF 13 PARENT SHEETS

(PL94BLK) 8594502501000000000

FILE CREATED: 1999-03-08

P.L. 94-171 COUNTY BLOCK MAP (Census 2000 Dress Rehearsal)

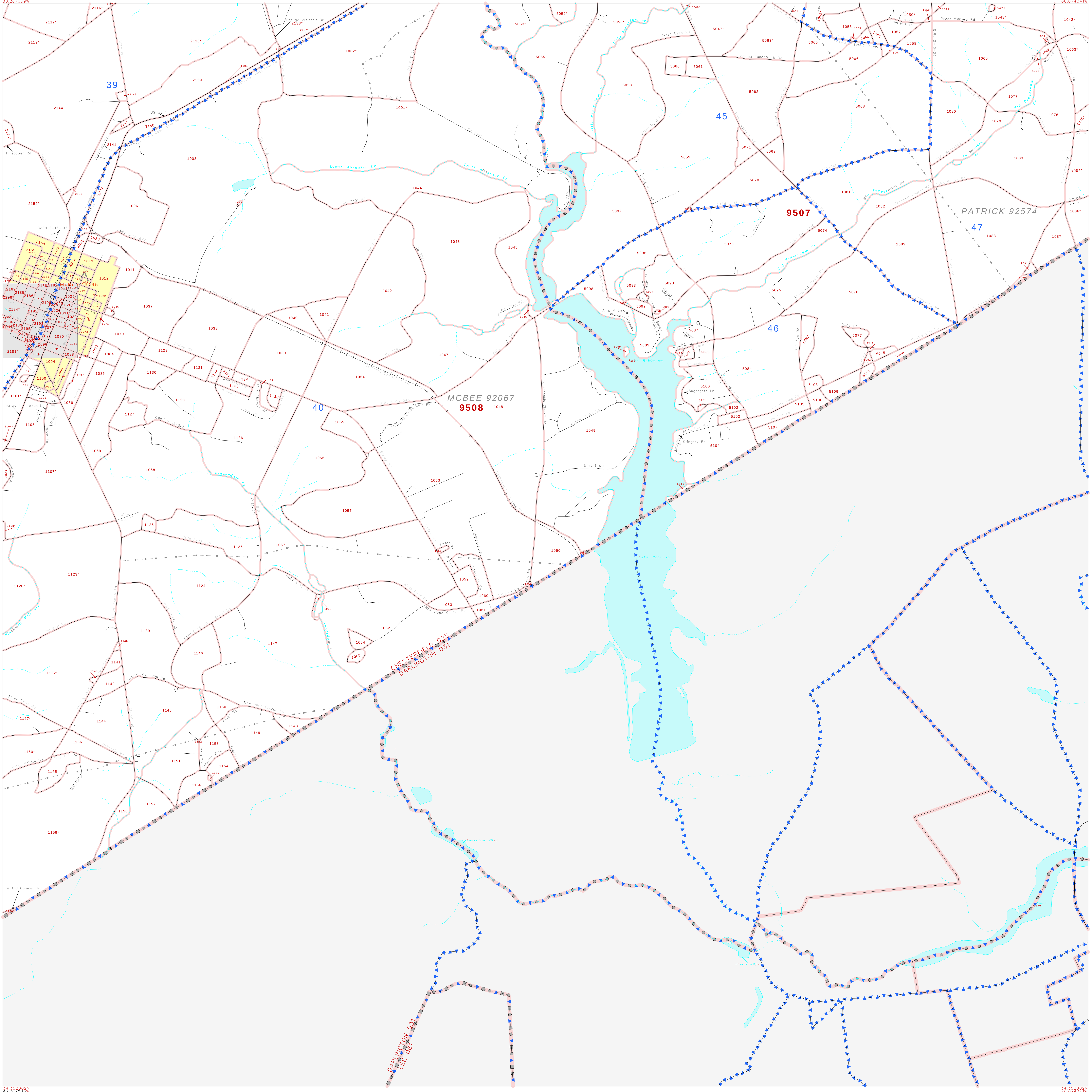

ABBREVIATED LEGEND

SYMBOL DESCRIPTION	SYMBOL
STATE	
COUNTY	
CCD	
Inc. Place	
CDP	
Corporate Corridor	
VTD	
Census Tract	
Block [1]	
Military	
INSET	
Outside Subject Area	

[1] An asterisk following a block number indicates that the block number is repeated elsewhere in the block.

N W E S

1.0 .9 .8 .7 .6 .5 .4 .3 .2 .1 0 1.0 mi

2 1 0 2 km

The plotted map scale is 1:24000

Key to Adjacent Sheets

6	7	8
10	11	12

ST: South Carolina (45)
COU: Chesterfield (025)

SHEET 11 OF 13 PARENT SHEETS

(PL94BLK) 85945025011000000000

FILE CREATED: 1999-03-08

UNITED STATES DEPARTMENT OF COMMERCE

BUREAU OF THE CENSUS

P.L. 94-171 COUNTY BLOCK MAP (Census 2000 Dress Rehearsal)

34.470955N
80.267039W

34.470955N
80.253774W

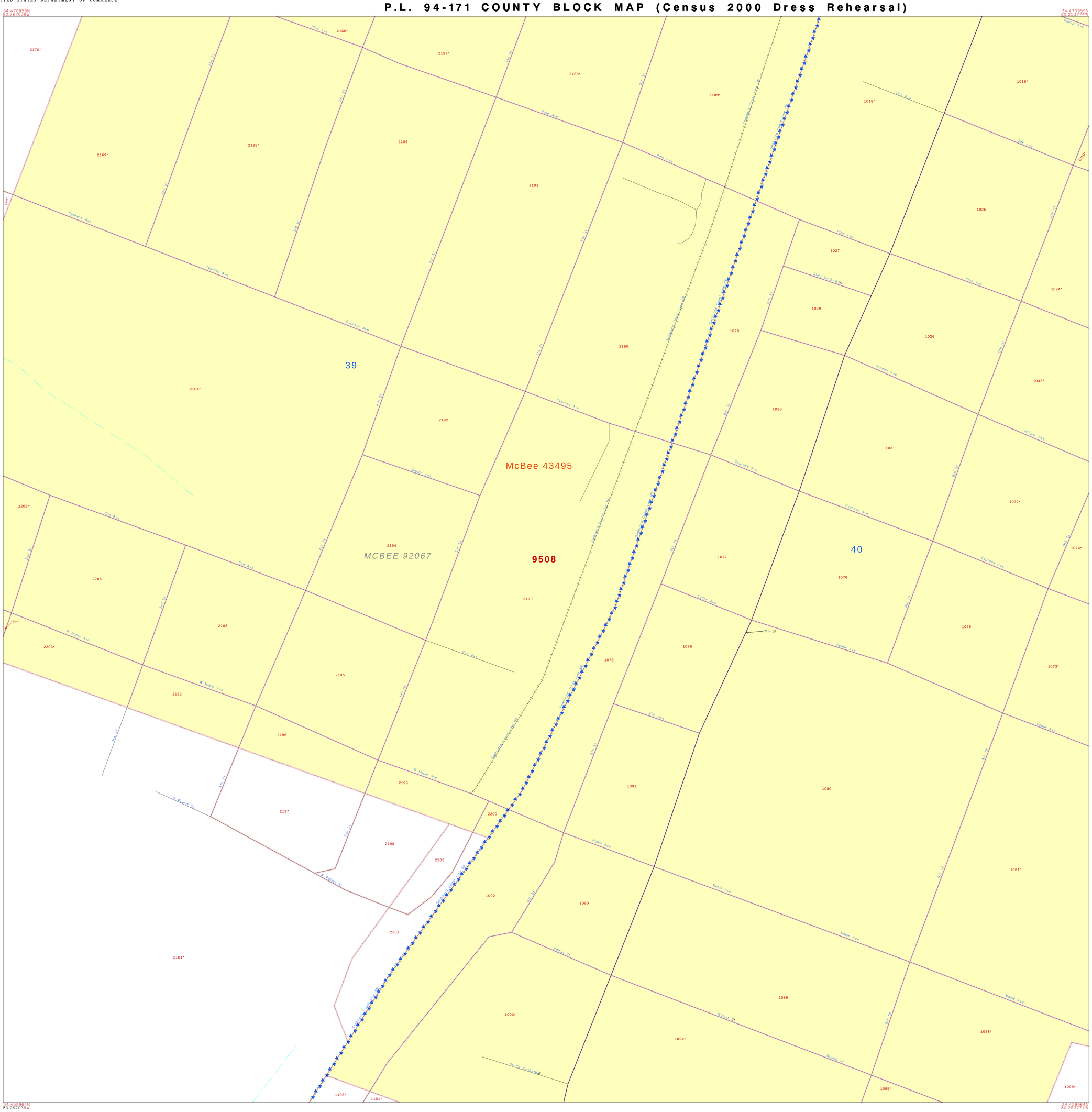

ABBREVIATED LEGEND

SYMBOL DESCRIPTION	SYMBOL
STATE	
COUNTY	
CCD	
Inc. Place	
CDP	
Corporate Corridor	
VTD	
Census Tract	
Block 1	
Military	
INSET	
Outside Subject Area	

The asterisk following block number indicates that the block number is repeated elsewhere in the block.

N
W E
S

100 0 100 yd
100 0 100 m
The plotted map scale is 1:1655

Key to Adjacent Sheets

	1A0	

ST: South Carolina (45)
COU: Chesterfield (025)

INSET SHEET 11A01

(PL94BLK) 8594502501165010000 0

FILE CREATED: 1999-03-08

UNITED STATES DEPARTMENT OF COMMERCE

BUREAU OF THE CENSUS

P.L. 94-171 COUNTY BLOCK MAP (Census 2000 Dress Rehearsal)

34.512167N
80.074341W

34.512167N
79.881642W

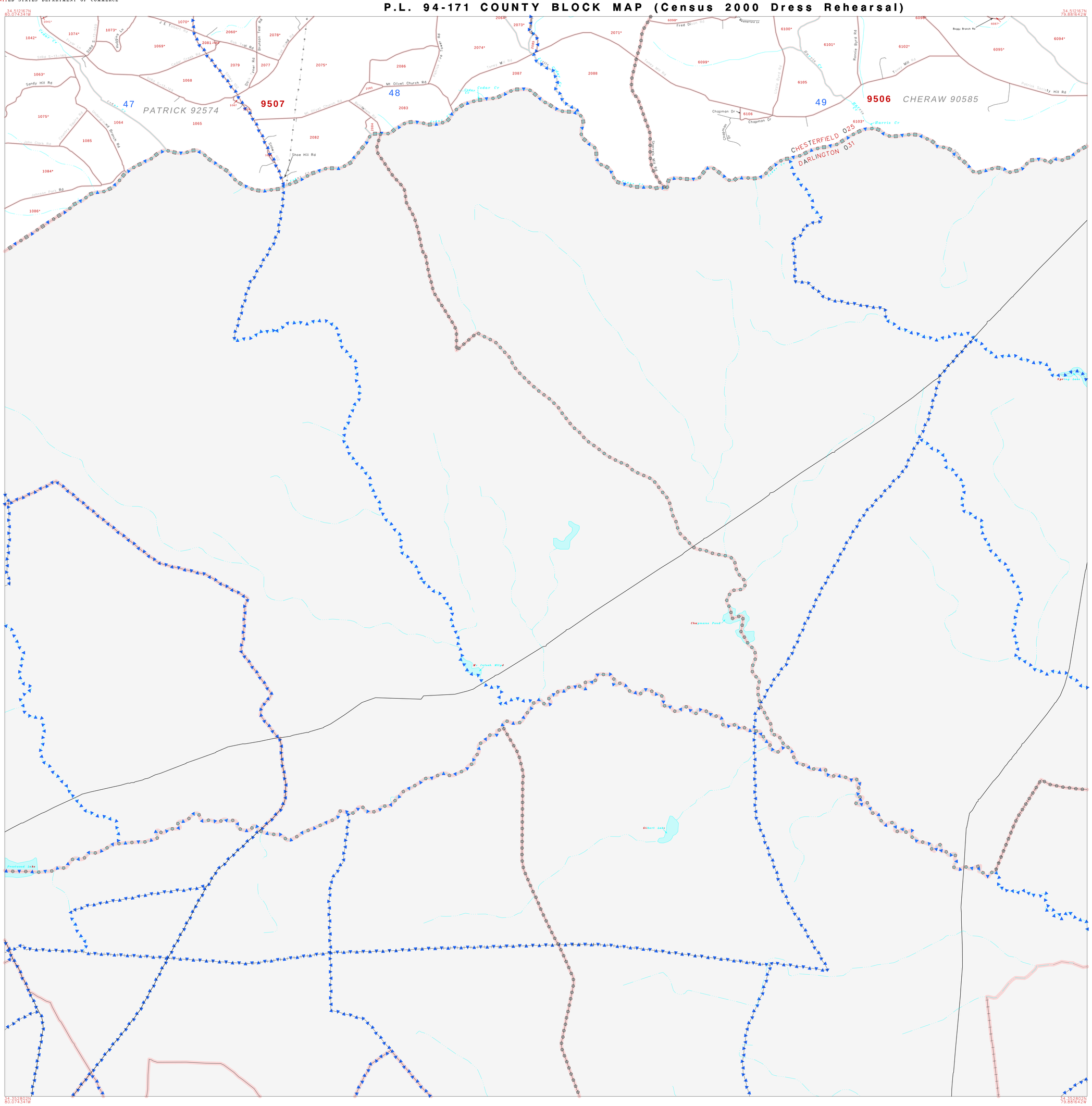

ABBREVIATED LEGEND

SYMBOL DESCRIPTION	SYMBOL
STATE	
COUNTY	
CCD	
Inc. Place	
CDP	
Corporate Corridor	
VTD	
Census Tract	
Block 1	
Military	
INSET	
Outside Subject Area	

The asterisk following block number indicates that the block number is repeated elsewhere in the block.

N
W E
S

1.0 .9 .8 .7 .6 .5 .4 .3 .2 .1 0 1.0 mi

2 1 0 2 km

The plotted map scale is 1:24000

Key to Adjacent Sheets

7	8	9
11	12	13

ST: South Carolina (45)
COU: Chesterfield (025)

SHEET 12 OF 13 PARENT SHEETS

(PL94BLK) 8594502501200000000

FILE CREATED: 1999-03-08

UNITED STATES DEPARTMENT OF COMMERCE

P.L. 94-171 COUNTY BLOCK MAP (Census 2000 Dress Rehearsal)

BUREAU OF THE CENSUS

34.512167N
79.881642W

34.512167N
79.688944W

34.352802N
79.881642W

34.352802N
79.688944W

ABBREVIATED LEGEND

SYMBOL DESCRIPTION	SYMBOL
STATE	
COUNTY	
CCD	
Inc. Place	
CDP	
Corporate Corridor	
VTD	
Census Tract	
Block 1	
Military	
INSET	
Outside Subject Area	

The asterisk following block number indicates that the block number is repeated elsewhere in the block.

N
W E
S

1.0 mi
2 km
The plotted map scale is 1:24000

Key to Adjacent Sheets

8	9	
12	13	

ST: South Carolina (45)
COU: Chesterfield (025)

SHEET 13 OF 13 PARENT SHEETS

(PL94BLK) 8594502501300000000

FILE CREATED: 1999-03-08