INDEX FOR P.L. 94-171 COUNTY BLOCK MAP (Census 2000 Dress Rehearsal)

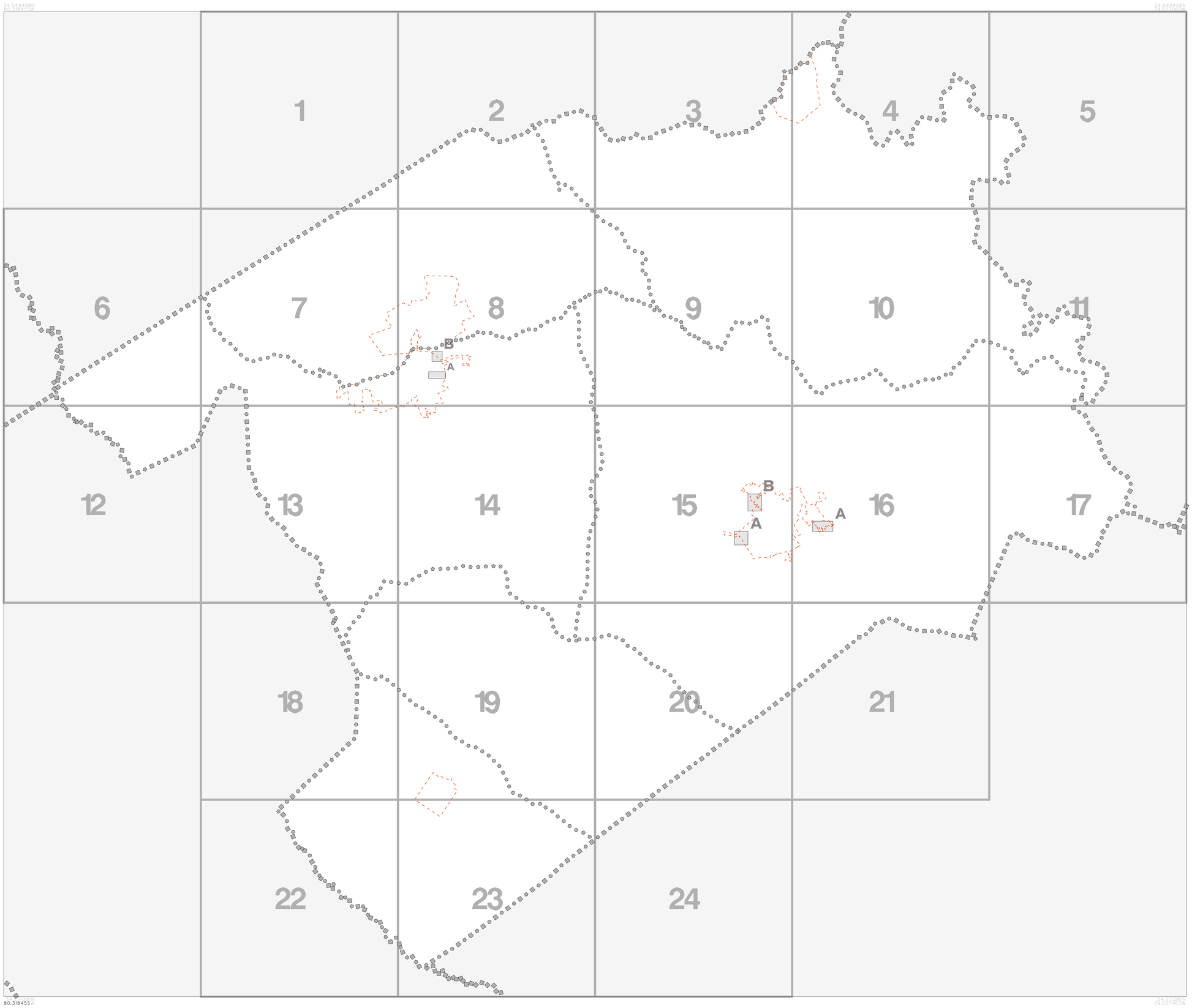

INDEX LEGEND

SYMBOL DESCRIPTION	SYMBOL
STATE[1]	
COUNTY[1]	
CCD	
Inc. Place	
CDP	
Military	
INSET	
Outside Subject Area	

[1] State or County, or their equivalent areas for statistical purposes.

P.L. 94-171 COUNTY BLOCK MAP LEGEND (Census 2000 Dress Rehearsal)

SYMBOL DESCRIPTION	SYMBOL	NAME STYLE
International		CANADA
American Indian Reservation (Federal) (AIR (Federal))		CAMPO 0450
American Indian Reservation (State) (AIR (State))		*TAMA 4125*
Trust Land		1450
Alaska Native Regional Corporation (ANRC)		*ALEUT*
Alaska Native Village Statistical Area, Tribal Jurisdiction Statistical Area, Tribal Designated Statistical Area, State Designated American Indian Statistical Area (ANVSA,TJSA,TDSA,SDAISA)		*KAW TJSA 5340*
State[1]		NEW YORK 36
County[1]		ERIE 029
Minor Civil Division (MCD)[2]		York 83908
Census County Division (CCD)		*Kula 91890*
Incorporated Place (Inc. Place)		Rome 63418
Census Designated Place (CDP)		*Zena 84187*
Corporate Corridor		
Voting District (VTD)		12
Census Tract		**1013.01**
Block Number (with Asterisk)[3]		1234*
Major Road		I-635
Secondary Road		Main St
Railroad		Southern RR
Jeep Trail, Walkway, Stairway, Ferry		
Pipeline or Power Transmission Line		
Ridge, Fence, Canyon, or Other Physical Feature		
Property Line or Fence Line		
Nonvisible Boundary or Other Features not Elsewhere Classified		
Perennial Stream or Shoreline		*Tumbling R*
Intermittent Stream or Shoreline		*Piney Cr*
Large River or Lake		*Pleasant Lake*
Military Installation		Fort Belvoir
Inset		B
Outside Subject Area		

[1] State or County, or their equivalent area for statistical purposes

[2] Five-spoked asterisk following a minor civil division name indicates that the minor civil division is coextensive with an incorporated place and has the same name.

[3] An asterisk following a block number indicates that the block number is repeated elsewhere in the block.

N
W E
S

5 4 3 2 1 0 5 mi

8 7 6 5 4 3 2 1 0 8 km

The plotted map scale is 1:92800

ST: South Carolina (45)
COU: Darlington (031)

INDEX MAP(TOTAL PARENT SHEETS 24 TOTAL INSET SHEETS 5)

(PL94BLK) 8594503100000000000

FILE CREATED: 1999-03-08

UNITED STATES DEPARTMENT OF COMMERCE

BUREAU OF THE CENSUS

P.L. 94-171 COUNTY BLOCK MAP (Census 2000 Dress Rehearsal)

34.549499N
80.203223W

34.549499N
80.087991W

34.453875N
80.203223W

34.453875N
80.087991W

ABBREVIATED LEGEND

SYMBOL DESCRIPTION	SYMBOL
STATE	
COUNTY	
CCD	
Inc. Place	
CDP	
Corporate Corridor	
VTD	
Census Tract	
Block 1	
Military	
INSET	
Outside Subject Area	

The asterisk following block number indicates that the block number is repeated elsewhere in the block.

N
W E
S

7 6 5 4 3 2 1 0 .7 mi

1.0 .9 .8 .7 .6 .5 .4 .3 .2 .1 0 1.0 km

The plotted map scale is 1:14400

Key to Adjacent Sheets

1

ST: South Carolina (45)
COU: Darlington (031)

SHEET 1 OF 24 PARENT SHEETS

(PL94DLK) 8594503100100000000

FILE CREATED: 1999-03-08

UNITED STATES DEPARTMENT OF COMMERCE

BUREAU OF THE CENSUS

P.L. 94-171 COUNTY BLOCK MAP (Census 2000 Dress Rehearsal)

34.549499N 80.087991W

34.549499N 79.972759W

34.453875N 80.087991W

34.453875N 79.972759W

ABBREVIATED LEGEND

SYMBOL DESCRIPTION	SYMBOL
STATE	
COUNTY	
CCD	
Inc. Place	
CDP	
Corporate Corridor	
VTD	
Census Tract	
Block [1]	
Military	
INSET	
Outside Subject Area	

[1] An asterisk following a block number indicates that the block number is repeated elsewhere in the block.

N W E S

.7 .6 .5 .4 .3 .2 .1 0 .7 mi

1.0 .9 .8 .7 .6 .5 .4 .3 .2 .1 0 1.0 km

The plotted map scale is 1:14400

Key to Adjacent Sheets

2

ST: South Carolina (45)
COU: Darlington (031)

SHEET 2 OF 24 PARENT SHEETS

(PL94BLK) 85945031002000000000

FILE CREATED: 1999-03-08

UNITED STATES DEPARTMENT OF COMMERCE

BUREAU OF THE CENSUS

P.L. 94-171 COUNTY BLOCK MAP (Census 2000 Dress Rehearsal)

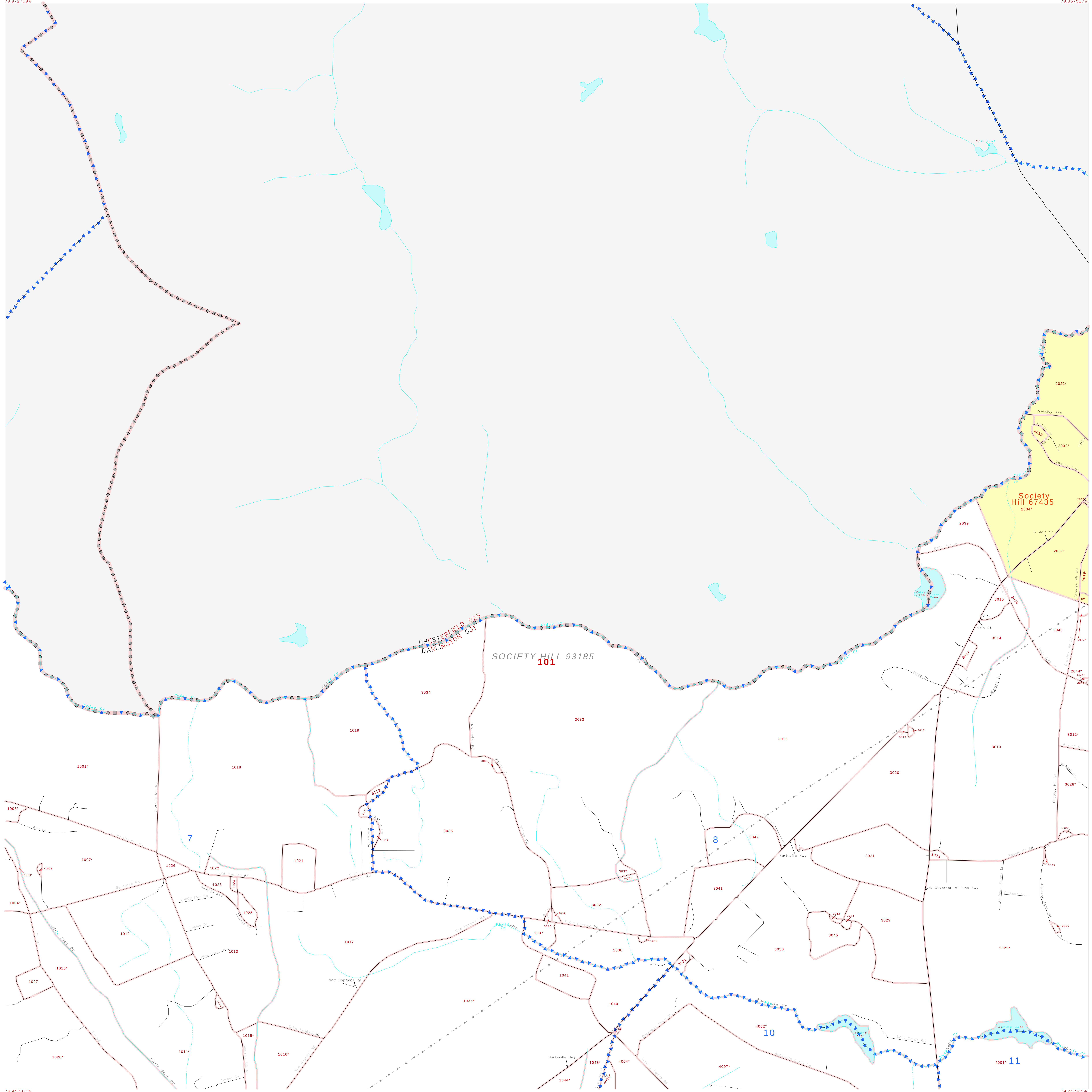

ABBREVIATED LEGEND

SYMBOL DESCRIPTION	SYMBOL
STATE	
COUNTY	
CCD	
Inc. Place	
CDP	
Corporate Corridor	
VTD	
Census Tract	
Block [1]	
Military	
INSET	
Outside Subject Area	

[1] An asterisk following a block number indicates that the block number is repeated elsewhere in the block.

The plotted map scale is 1:14400

Key to Adjacent Sheets

3

ST: South Carolina (45)
COU: Darlington (031)

SHEET 3 OF 24 PARENT SHEETS

(PL94BLK) 85945031003000000000

FILE CREATED: 1999-03-08

UNITED STATES DEPARTMENT OF COMMERCE

BUREAU OF THE CENSUS

P.L. 94-171 COUNTY BLOCK MAP (Census 2000 Dress Rehearsal)

34.549499N
79.857527W

34.549499N
79.742295W

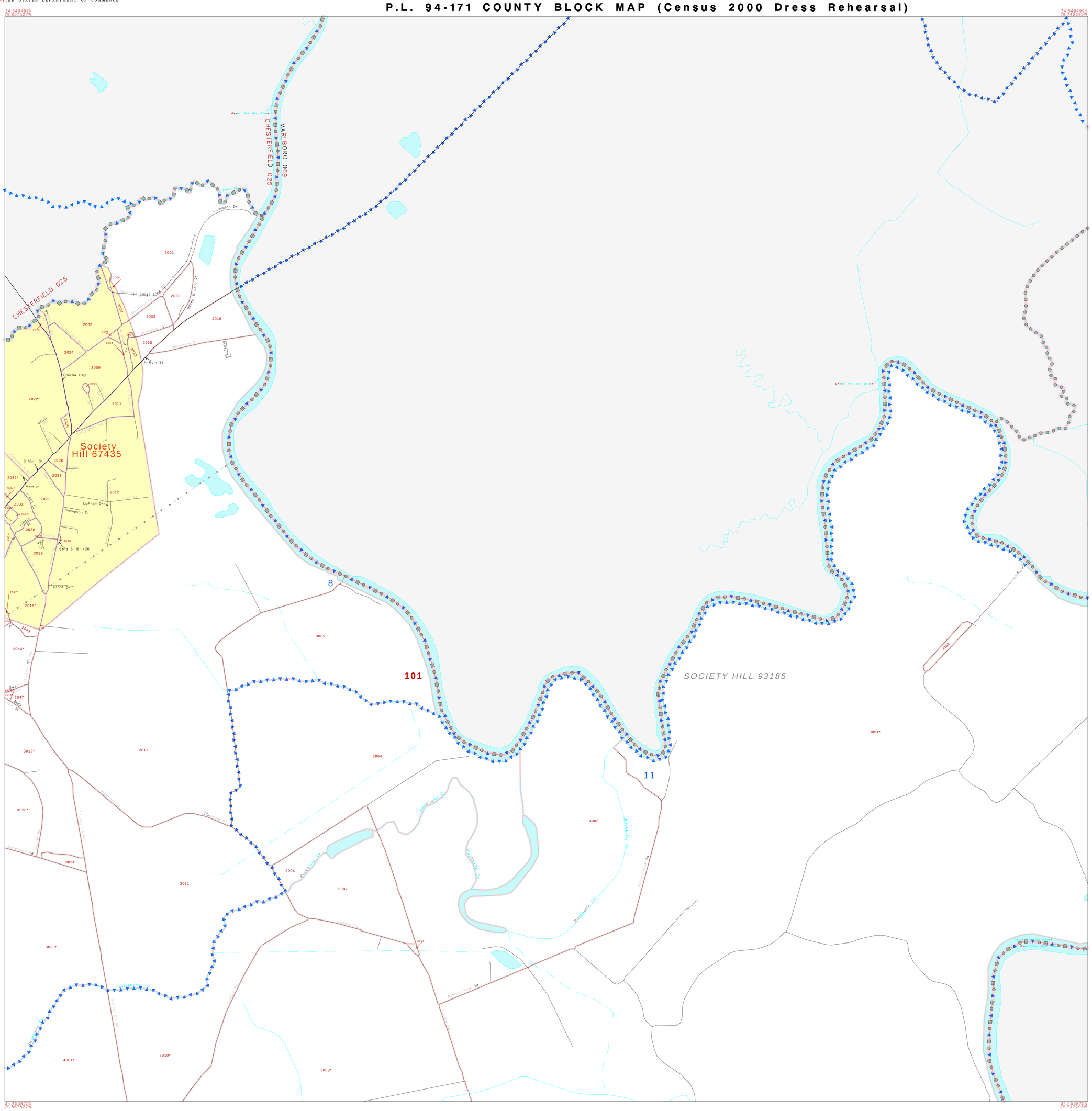

34.453875N
79.857527W

34.453875N
79.742295W

ABBREVIATED LEGEND

SYMBOL DESCRIPTION	SYMBOL
STATE	
COUNTY	
CCD	
Inc. Place	
CDP	
Corporate Corridor	
VTD	
Census Tract	
Block 1	
Military	
INSET	
Outside Subject Area	

The asterisk following block number indicates that the block number is represented elsewhere in the block.

N
W E
S

.7 .6 .5 .4 .3 .2 .1 0 .7 mi

1.0 .9 .8 .7 .6 .5 .4 .3 .2 .1 0 1.0 km

The plotted map scale is 1:14400

Key to Adjacent Sheets

4

ST: South Carolina (45)
COU: Darlington (031)

SHEET 4 OF 24 PARENT SHEETS

(PL94BLK) 8594503100400000000

FILE CREATED: 1999-03-08

UNITED STATES DEPARTMENT OF COMMERCE

BUREAU OF THE CENSUS

P.L. 94-171 COUNTY BLOCK MAP (Census 2000 Dress Rehearsal)

34.549499N
79.742295W

34.549499N
79.627063W

34.453875N
79.742295W

34.453875N
79.627063W

ABBREVIATED LEGEND

SYMBOL DESCRIPTION	SYMBOL
STATE	
COUNTY	
CCD	
Inc. Place	
CDP	
Corporate Corridor	
VTD	
Census Tract	
Block 1	
Military	
INSET	
Outside Subject Area	

The asterisk following block number indicates that the block number is repeated elsewhere in the block.

N
W E
S

.7 .6 .5 .4 .3 .2 .1 0 .7 mi

1.0 .9 .8 .7 .6 .5 .4 .3 .2 .1 0 1.0 km

The plotted map scale is 1:14400

Key to Adjacent Sheets

4	5	
10	11	

ST: South Carolina (45)
COU: Darlington (031)

SHEET 5 OF 24 PARENT SHEETS

(PL94BLK) 8594503100500000000

FILE CREATED: 1999-03-08

UNITED STATES DEPARTMENT OF COMMERCE

BUREAU OF THE CENSUS

P.L. 94-171 COUNTY BLOCK MAP (Census 2000 Dress Rehearsal)

34.453875N
80.318455W

34.453875N
80.203223W

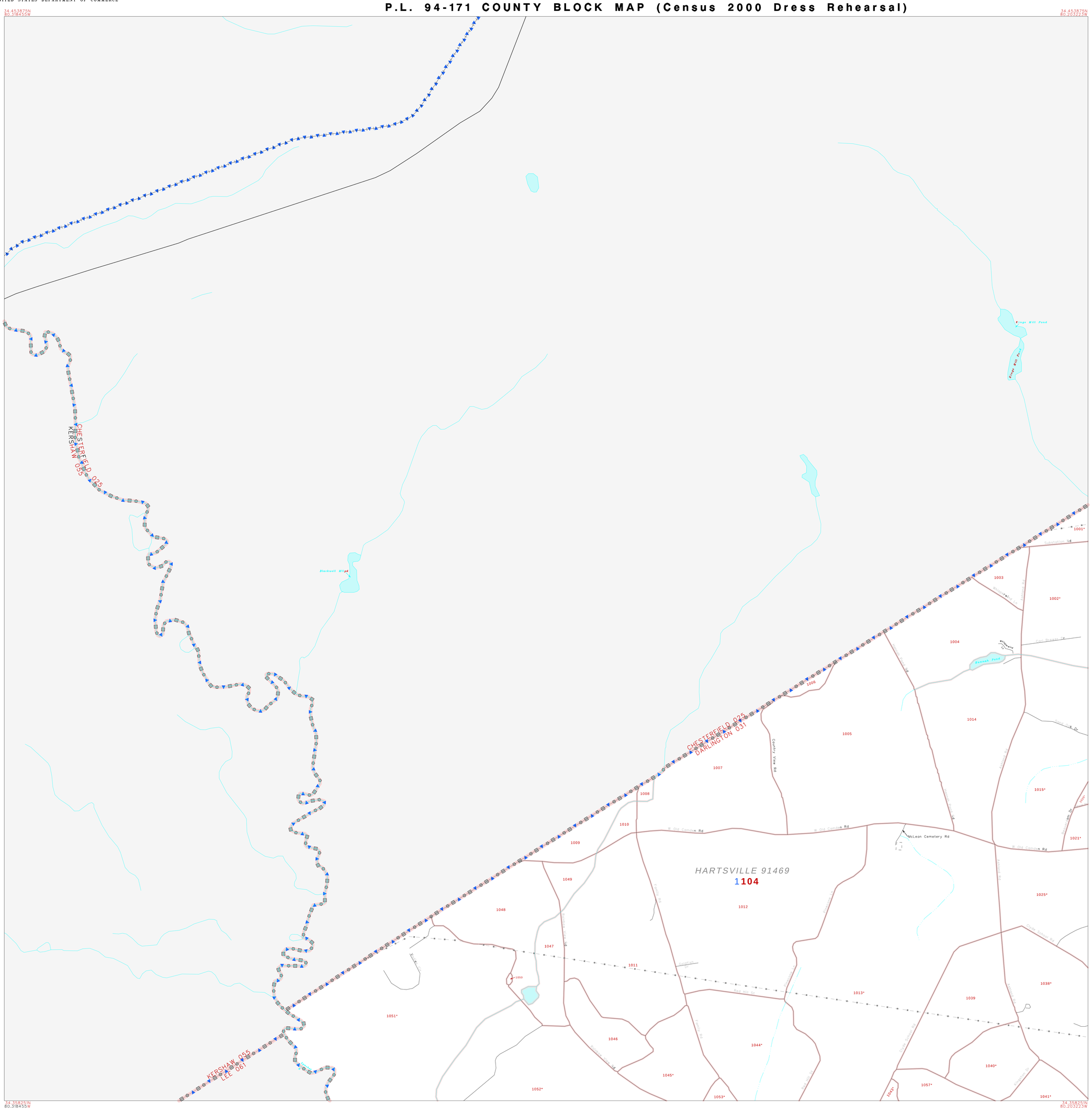

34.358251N
80.318455W

34.358251N
80.203223W

ABBREVIATED LEGEND

SYMBOL DESCRIPTION	SYMBOL
STATE	
COUNTY	
CCD	
Inc. Place	
CDP	
Corporate Corridor	
VTD	
Census Tract	
Block 1	
Military	
INSET	
Outside Subject Area	

The asterisk following block number indicates that the block number is repeated elsewhere in the block.

N
W E
S

-7 -6 -5 -4 -3 -2 -1 0 .7 mi

1.0 .9 .8 .7 .6 .5 .4 .3 .2 .1 0 1.0 km

The plotted map scale is 1:14400

Key to Adjacent Sheets

6

ST: South Carolina (45)
COU: Darlington (031)

SHEET 6 OF 24 PARENT SHEETS

(PL94BLK) 85945031006000000000

FILE CREATED: 1999-03-08

UNITED STATES DEPARTMENT OF COMMERCE

BUREAU OF THE CENSUS

P.L. 94-171 COUNTY BLOCK MAP (Census 2000 Dress Rehearsal)

34.453875N
80.203223W

34.453875N
80.087991W

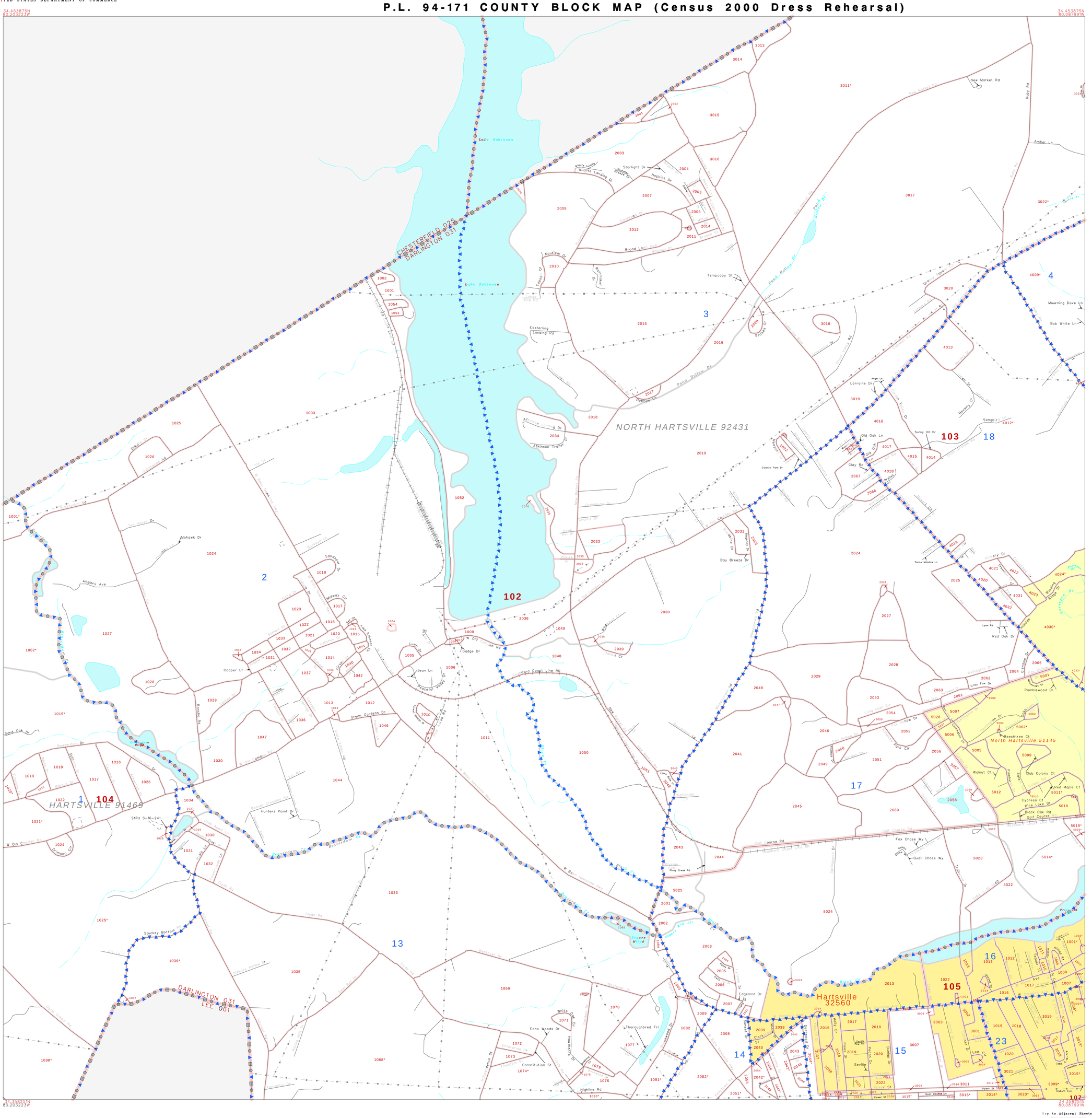

ABBREVIATED LEGEND

SYMBOL DESCRIPTION	SYMBOL
STATE	
COUNTY	
CCD	
Inc. Place	
CDP	
Corporate Corridor	
VTD	
Census Tract	
Block 1	
Military	
INSET	
Outside Subject Area	

The asterisk following block number indicates that the block number is repeated elsewhere in the block.

N
W E
S

The plotted map scale is 1:14400

Key to Adjacent Sheets

7

ST: South Carolina (45)
COU: Darlington (031)

SHEET 7 OF 24 PARENT SHEETS

(PL94BLK) 8594503100700000000

FILE CREATED: 1999-03-08

UNITED STATES DEPARTMENT OF COMMERCE

BUREAU OF THE CENSUS

P.L. 94-171 COUNTY BLOCK MAP (Census 2000 Dress Rehearsal)

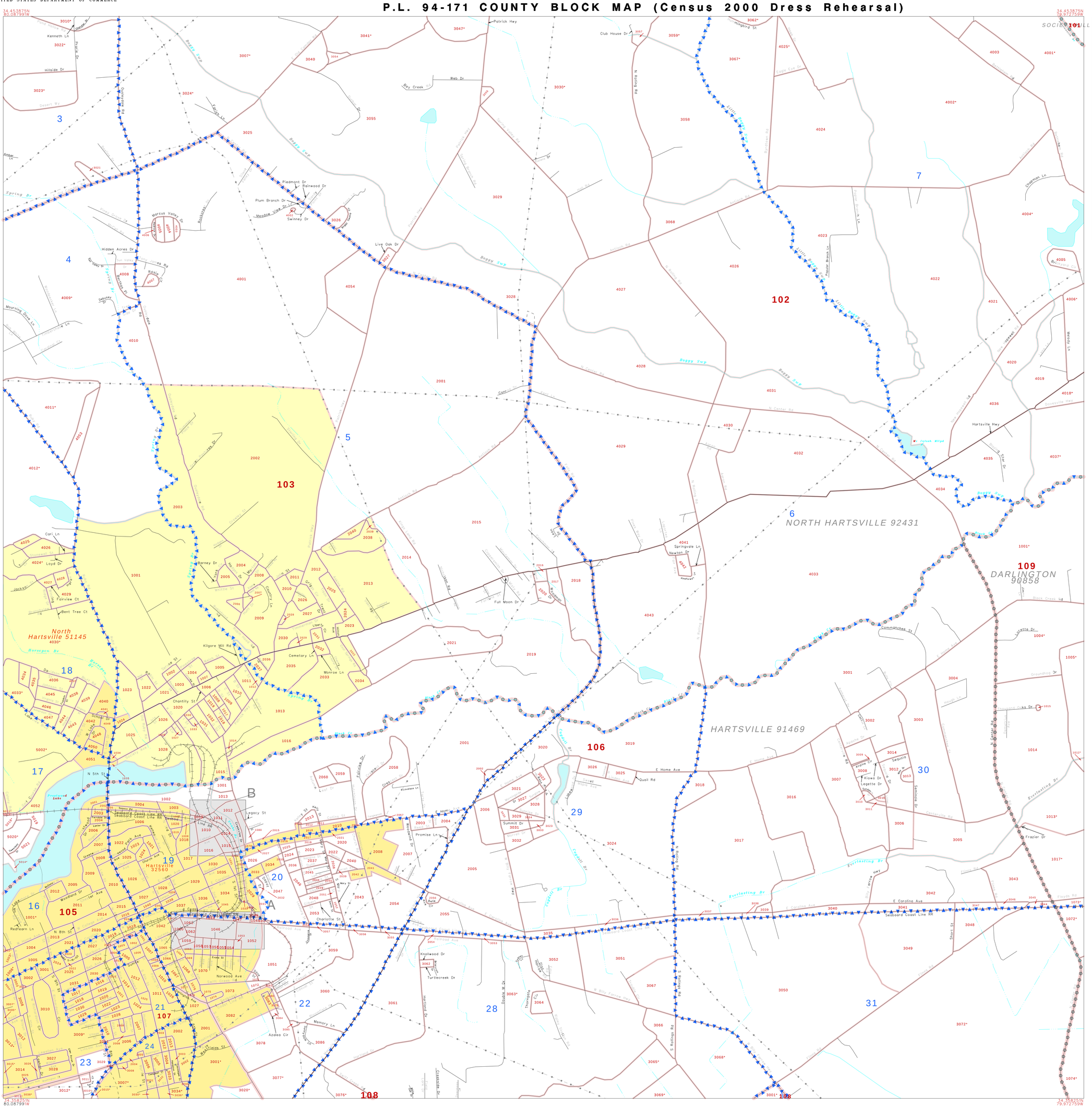

ABBREVIATED LEGEND

SYMBOL DESCRIPTION	SYMBOL
STATE	
COUNTY	
CCD	
Inc. Place	
CDP	
Corporate Corridor	
VTD	
Census Tract	
Block 1	
Military	
INSET	
Outside Subject Area	

The asterisk following block number indicates that the block number is represented elsewhere in the block.

N
W E
S

The plotted map scale is 1:14400

Key to Adjacent Sheets

8

ST: South Carolina (45)
COU: Darlington (031)

SHEET 8 OF 24 PARENT SHEETS

(PL94BLK) 8594503100800000000

FILE CREATED: 1999-03-08

P.L. 94-171 COUNTY BLOCK MAP (Census 2000 Dress Rehearsal)

ABBREVIATED LEGEND

SYMBOL DESCRIPTION	SYMBOL
STATE	
COUNTY	
CCD	
Inc. Place	
CDP	
Corporate Corridor	
VTD	
Census Tract	
Block 1	
Military	
INSET	
Outside Subject Area	

The asterisk following block number indicates that the block number is repeated elsewhere in the block.

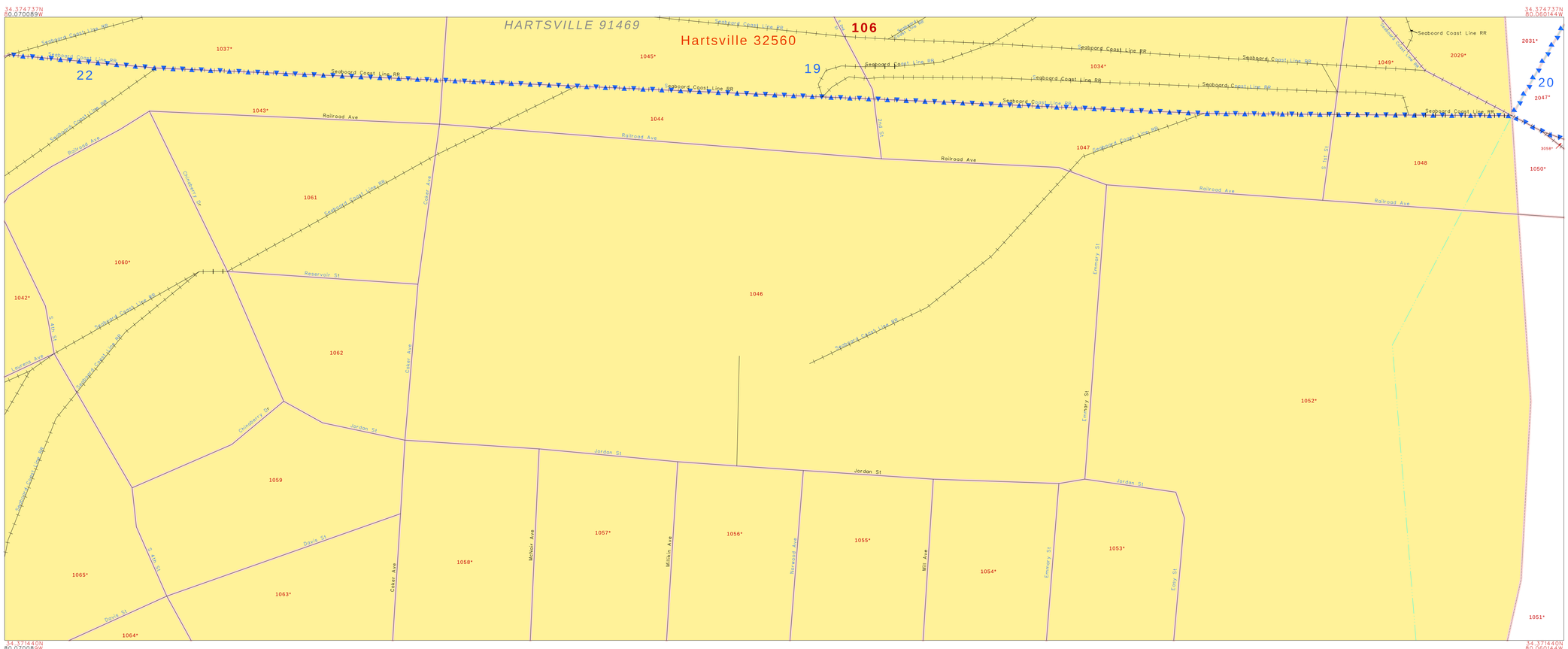

Key to Adjacent Sheets

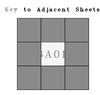

N
W E
S

100 0 100 yd
100 0 100 m

The plotted map scale is 1:1242

ST: South Carolina (45)
COU: Darlington (031)

INSET SHEET 8A01

(PL94BLK) 8594503100865010000

FILE CREATED: 1999-03-08

UNITED STATES DEPARTMENT OF COMMERCE

BUREAU OF THE CENSUS

P.L. 94-171 COUNTY BLOCK MAP (Census 2000 Dress Rehearsal)

34.384629N 80.068100W

34.384629N 80.062153W

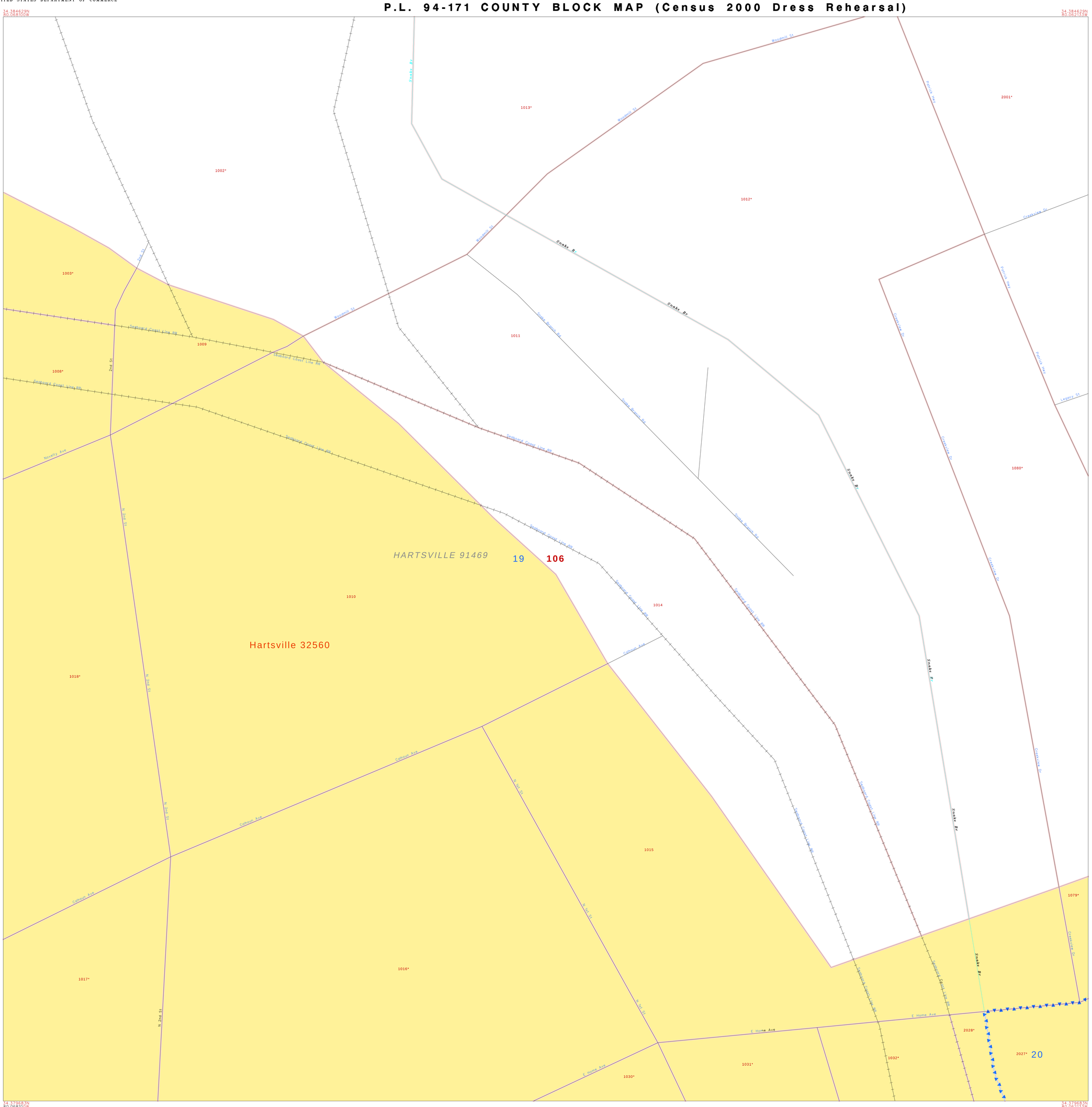

34.379683N 80.068100W

34.379683N 80.062153W

ABBREVIATED LEGEND

SYMBOL DESCRIPTION	SYMBOL
STATE	
COUNTY	
CCD	
Inc. Place	
CDP	
Corporate Corridor	
VTD	
Census Tract	
Block 1	
Military	
INSET	
Outside Subject Area	

The asterisk following block number indicates that the block number is repeated elsewhere in the block.

N W E S

70 60 50 40 30 20 10 0 70 yd

60 50 40 30 20 10 0 60 m

The plotted map scale is 1:745

Key to Adjacent Sheets

8B01

ST: South Carolina (45)
COU: Darlington (031)

INSET SHEET 8B01

(PL94DLK) 85945031008660100000

FILE CREATED: 1999-03-08

UNITED STATES DEPARTMENT OF COMMERCE

BUREAU OF THE CENSUS

P.L. 94-171 COUNTY BLOCK MAP (Census 2000 Dress Rehearsal)

34.453875N 79.972759W

34.453875N 79.857527W

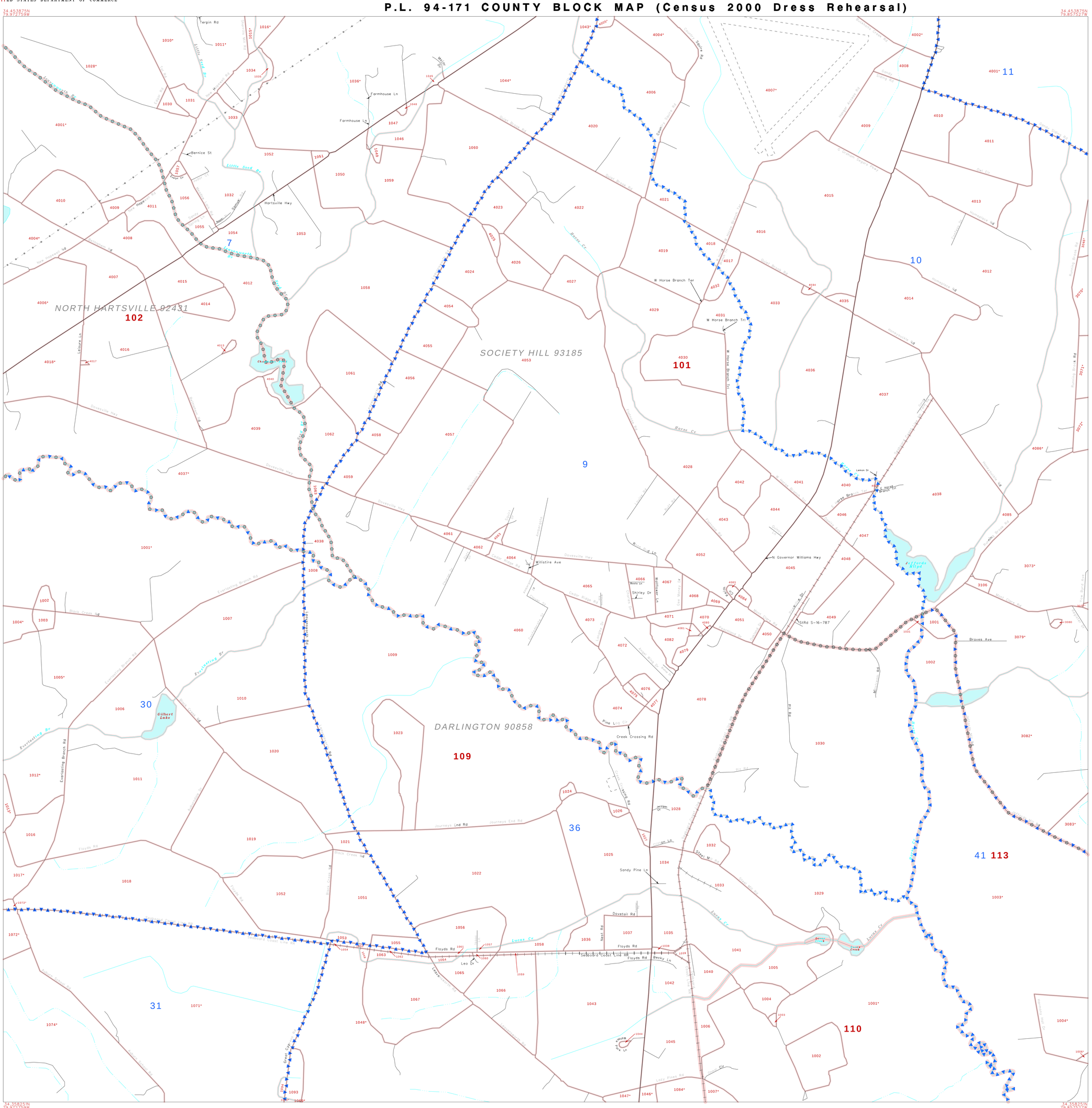

34.358251N 79.972759W

34.358251N 79.857527W

ABBREVIATED LEGEND

SYMBOL DESCRIPTION	SYMBOL
STATE	
COUNTY	
CCD	
Inc. Place	
CDP	
Corporate Corridor	
VTD	
Census Tract	
Block 1	
Military	
INSET	

Outside Subject Area

The asterisk following block number indicates that the block number is represented elsewhere in the block.

N W E S

.7 .6 .5 .4 .3 .2 .1 0 .7 mi

1.0 .9 .8 .7 .6 .5 .4 .3 .2 .1 0 1.0 km

The plotted map scale is 1:14400

Key to Adjacent Sheets

	9	

ST: South Carolina (45)
COU: Darlington (031)

SHEET 9 OF 24 PARENT SHEETS

(FL94BLK) 0594503100900000000

FILE CREATED: 1999-03-08

UNITED STATES DEPARTMENT OF COMMERCE

BUREAU OF THE CENSUS

P.L. 94-171 COUNTY BLOCK MAP (Census 2000 Dress Rehearsal)

34.453875N 79.857527W

34.453875N 79.742295W

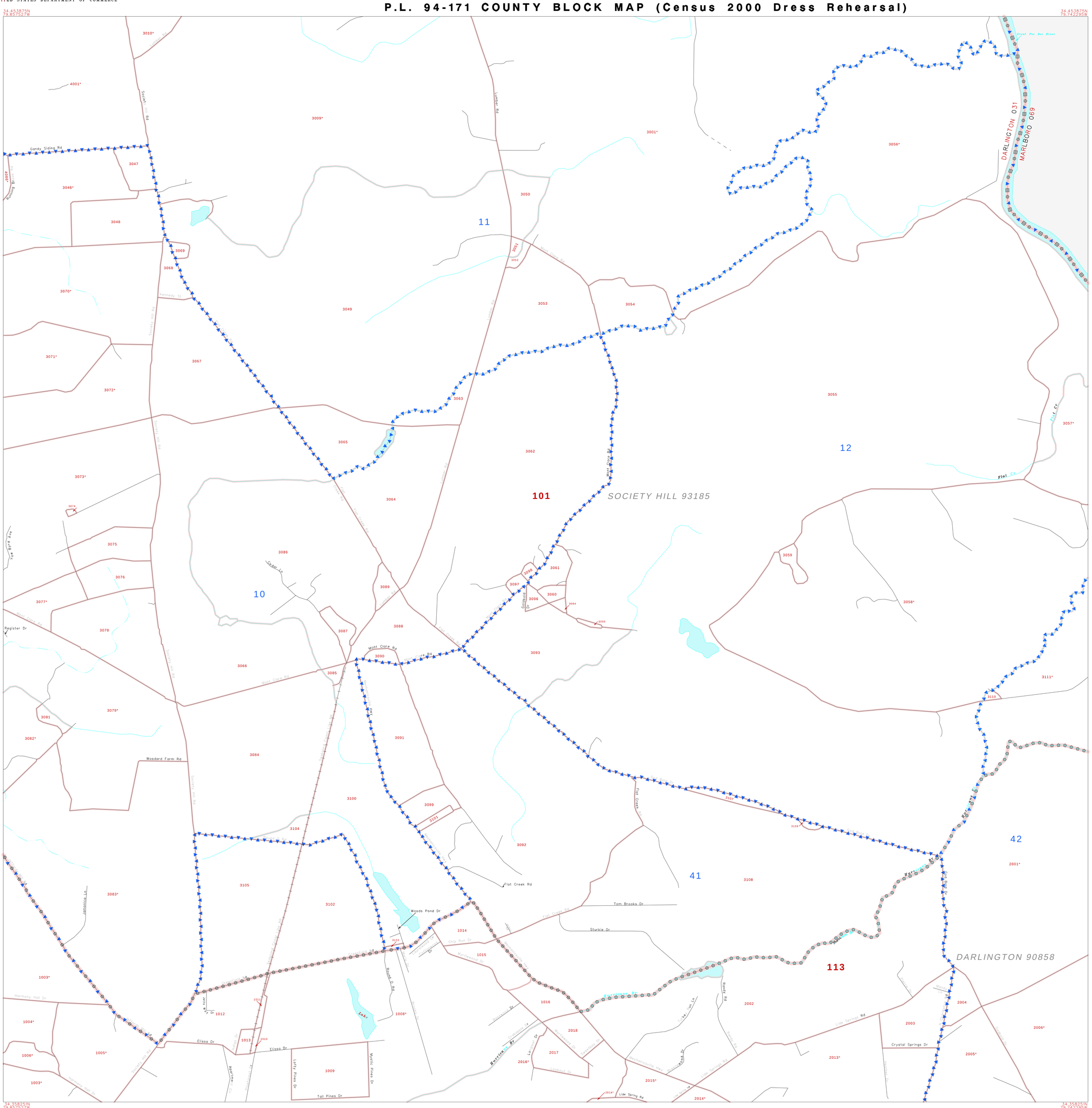

ABBREVIATED LEGEND

SYMBOL DESCRIPTION	SYMBOL
STATE	
COUNTY	
CCD	
Inc. Place	
CDP	
Corporate Corridor	
VTD	
Census Tract	
Block 1	
Military	
INSET	
Outside Subject Area	

The asterisk following block number indicates that the block number is repeated elsewhere in the block.

N W E S

7 6 5 4 3 2 1 0 .7 mi

1.0 .9 .8 .7 .6 .5 .4 .3 .2 .1 0 1.0 km

The plotted map scale is 1:14400

Key to Adjacent Sheets

10

ST: South Carolina (45)
COU: Darlington (031)

SHEET 10 OF 24 PARENT SHEETS

(PL94DLK) 8594503101000000000

FILE CREATED: 1999-03-08

UNITED STATES DEPARTMENT OF COMMERCE

BUREAU OF THE CENSUS

P.L. 94-171 COUNTY BLOCK MAP (Census 2000 Dress Rehearsal)

34.453875N
79.742295W

34.453875N
79.627063W

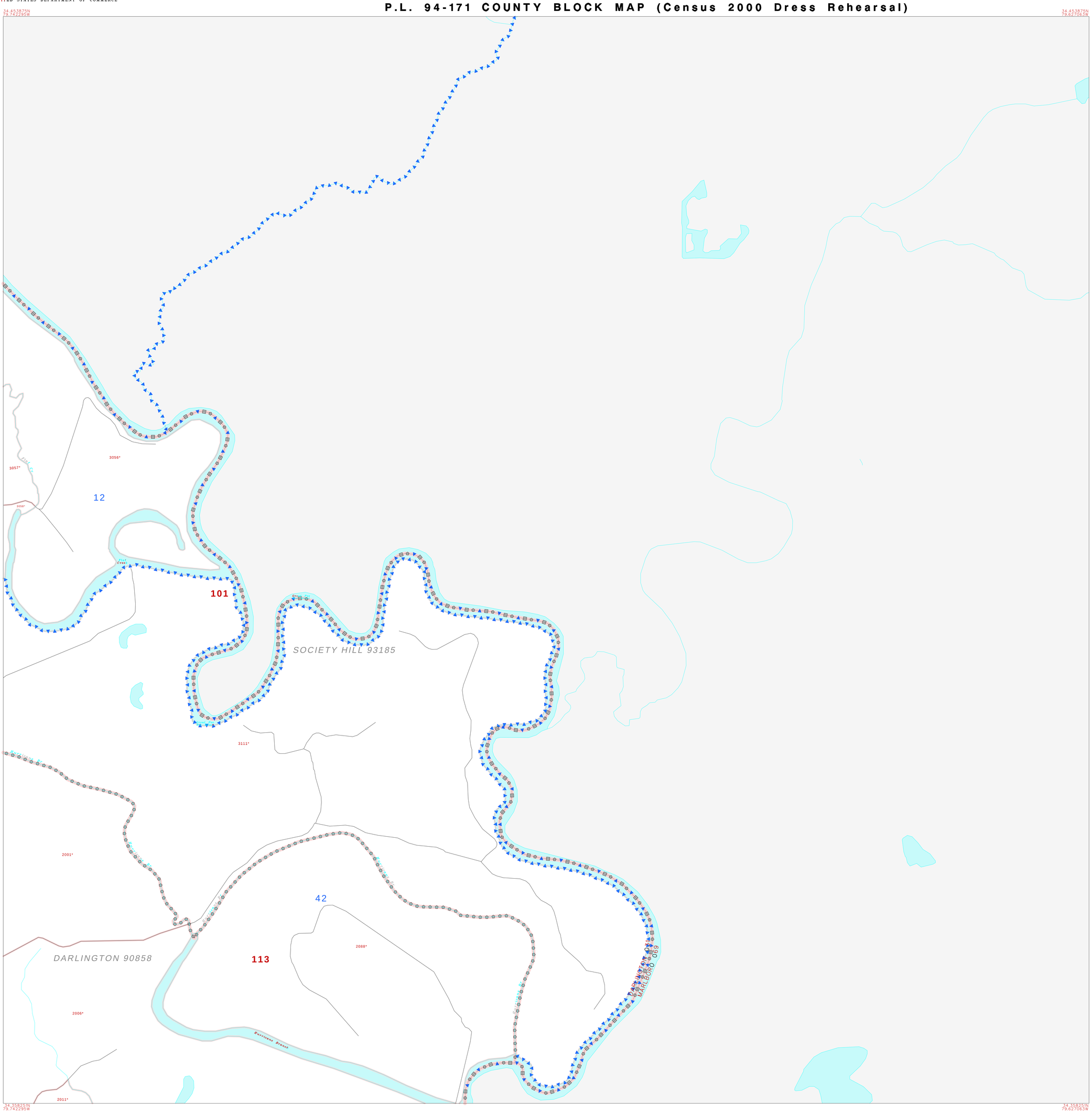

34.358251N
79.742295W

34.358251N
79.627063W

ABBREVIATED LEGEND

SYMBOL DESCRIPTION	SYMBOL
STATE	
COUNTY	
CCD	
Inc. Place	
CDP	
Corporate Corridor	
VTD	
Census Tract	
Block 1	
Military	
INSET	
Outside Subject Area	

The asterisk following block number indicates that the block number is repeated elsewhere in the block.

N
W E
S

7 6 5 4 3 2 1 0 .7 mi

1.0 .9 .8 .7 .6 .5 .4 .3 .2 .1 0 1.0 km

The plotted map scale is 1:14400

Key to Adjacent Sheets

4	5	
10	11	
16	17	

ST: South Carolina (45)
COU: Darlington (031)

SHEET 11 OF 24 PARENT SHEETS

(PL94BLK) 8594303101100000000

FILE CREATED: 1999-03-08

UNITED STATES DEPARTMENT OF COMMERCE

BUREAU OF THE CENSUS

P.L. 94-171 COUNTY BLOCK MAP (Census 2000 Dress Rehearsal)

34.358251N
80.318455W

34.358251N
80.203223W

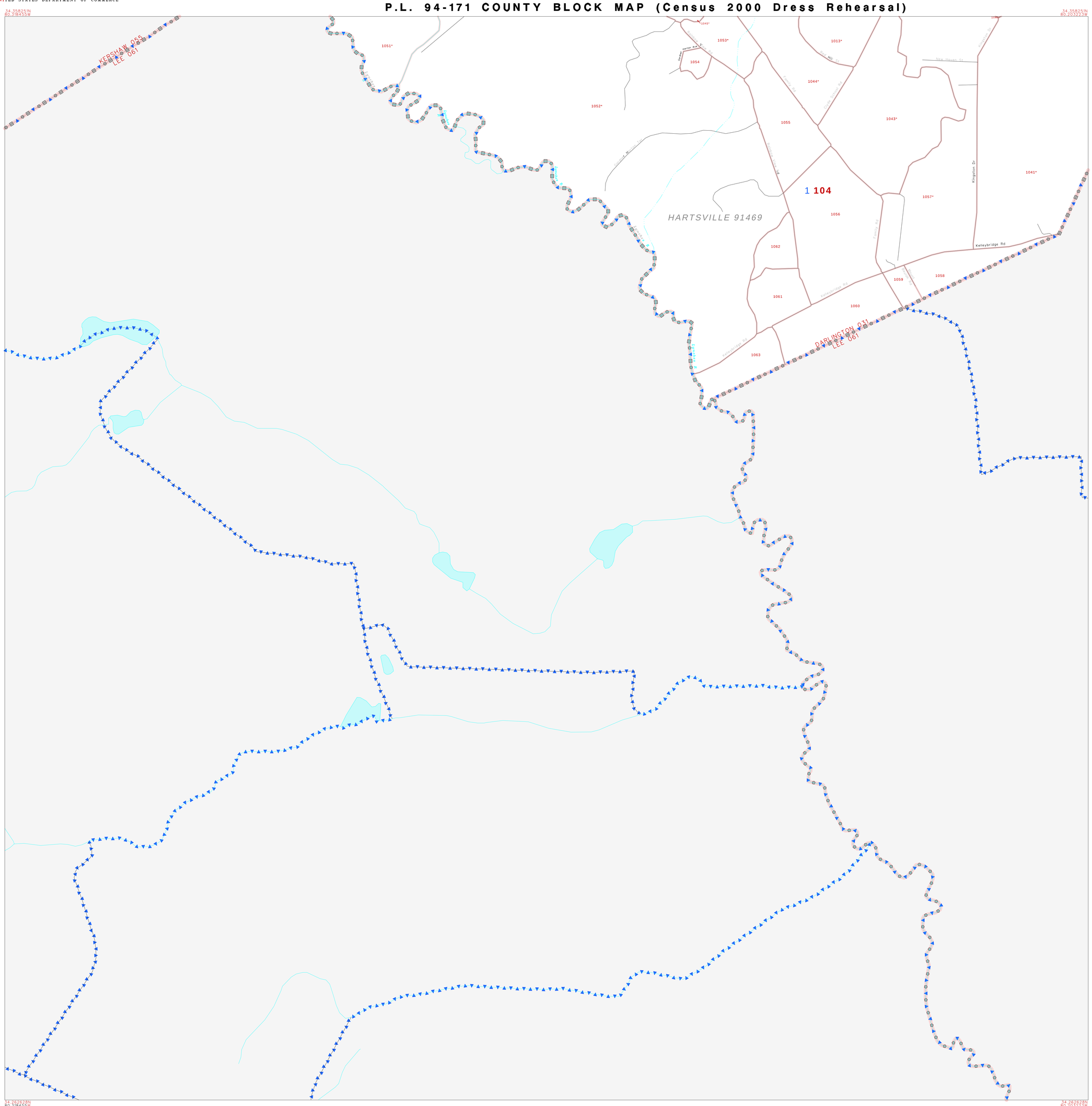

34.262628N
80.318455W

34.262628N
80.203223W

ABBREVIATED LEGEND

SYMBOL DESCRIPTION	SYMBOL
STATE	
COUNTY	
CCD	
Inc. Place	
CDP	
Corporate Corridor	
VTD	
Census Tract	
Block 1	
Military	
INSET	
Outside Subject Area	

The asterisk following block number indicates that the block number is represented elsewhere in the block.

N
W E
S

.7 .6 .5 .4 .3 .2 .1 0 .7 mi

1.0 .9 .8 .7 .6 .5 .4 .3 .2 .1 0 1.0 km

The plotted map scale is 1:14400

Key to Adjacent Sheets

12

ST: South Carolina (45)
COU: Darlington (031)

SHEET 12 OF 24 PARENT SHEETS

(PL94BLK) 8594503101200000000

FILE CREATED: 1999-03-08

UNITED STATES DEPARTMENT OF COMMERCE

BUREAU OF THE CENSUS

P.L. 94-171 COUNTY BLOCK MAP (Census 2000 Dress Rehearsal)

34.358251N
80.203223W

34.358251N
80.087991W

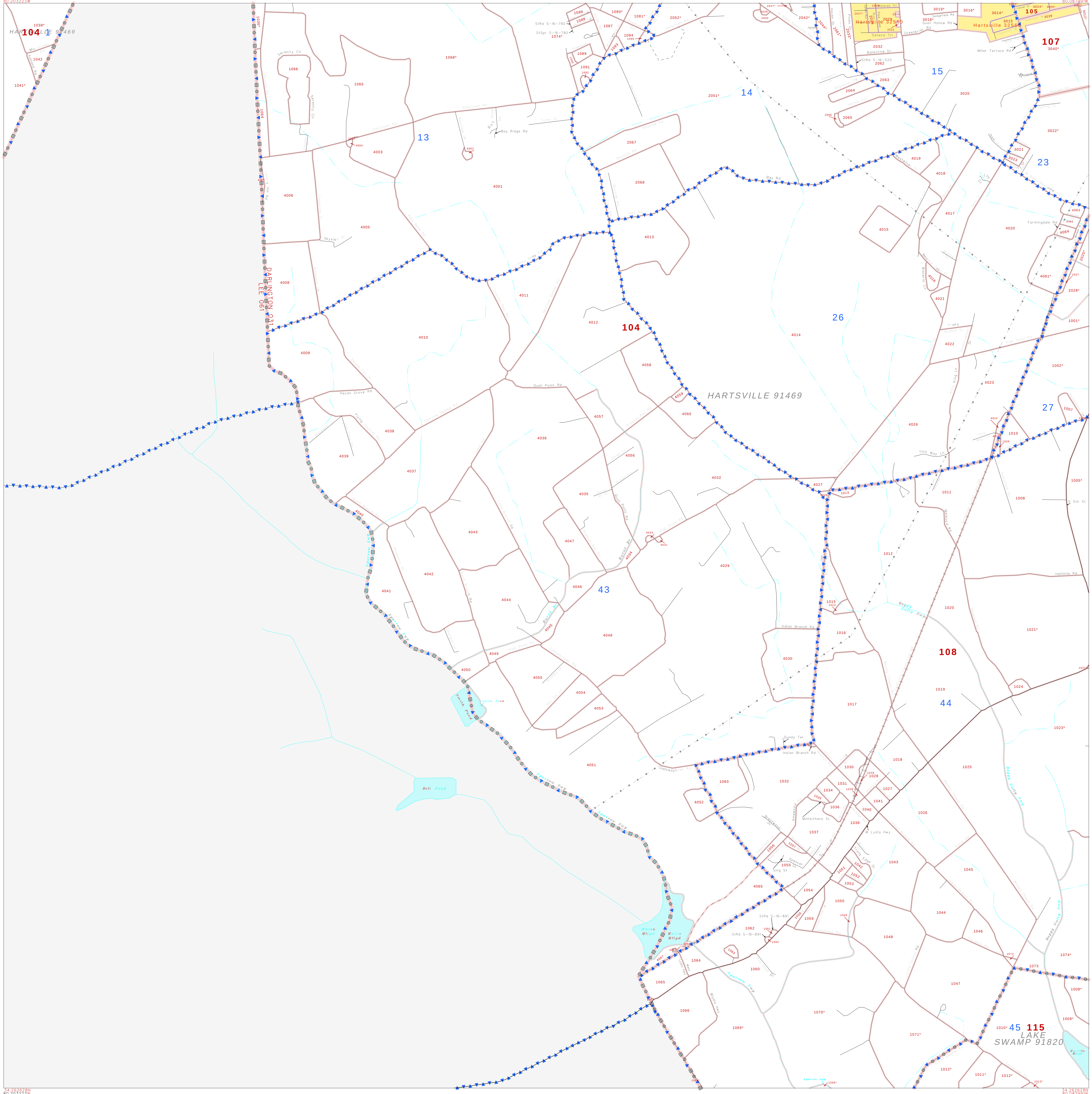

34.262628N
80.203223W

34.262628N
80.087991W

ABBREVIATED LEGEND

SYMBOL DESCRIPTION	SYMBOL
STATE	
COUNTY	
CCD	
Inc. Place	
CDP	
Corporate Corridor	
VTD	
Census Tract	
Block [1]	
Military	
INSET	
Outside Subject Area	

[1] An asterisk following a block number indicates that the block number is repeated elsewhere in the block.

.7 .6 .5 .4 .3 .2 .1 0 .7 mi

1.0 .9 .8 .7 .6 .5 .4 .3 .2 .1 0 1.0 km

The plotted map scale is 1:14400

N W E S

Key to Adjacent Sheets

13

ST: South Carolina (45)
COU: Darlington (031)

SHEET 13 OF 24 PARENT SHEETS

(PL94BLK) 85945031013000000000

FILE CREATED: 1999-03-08

UNITED STATES DEPARTMENT OF COMMERCE

BUREAU OF THE CENSUS

P.L. 94-171 COUNTY BLOCK MAP (Census 2000 Dress Rehearsal)

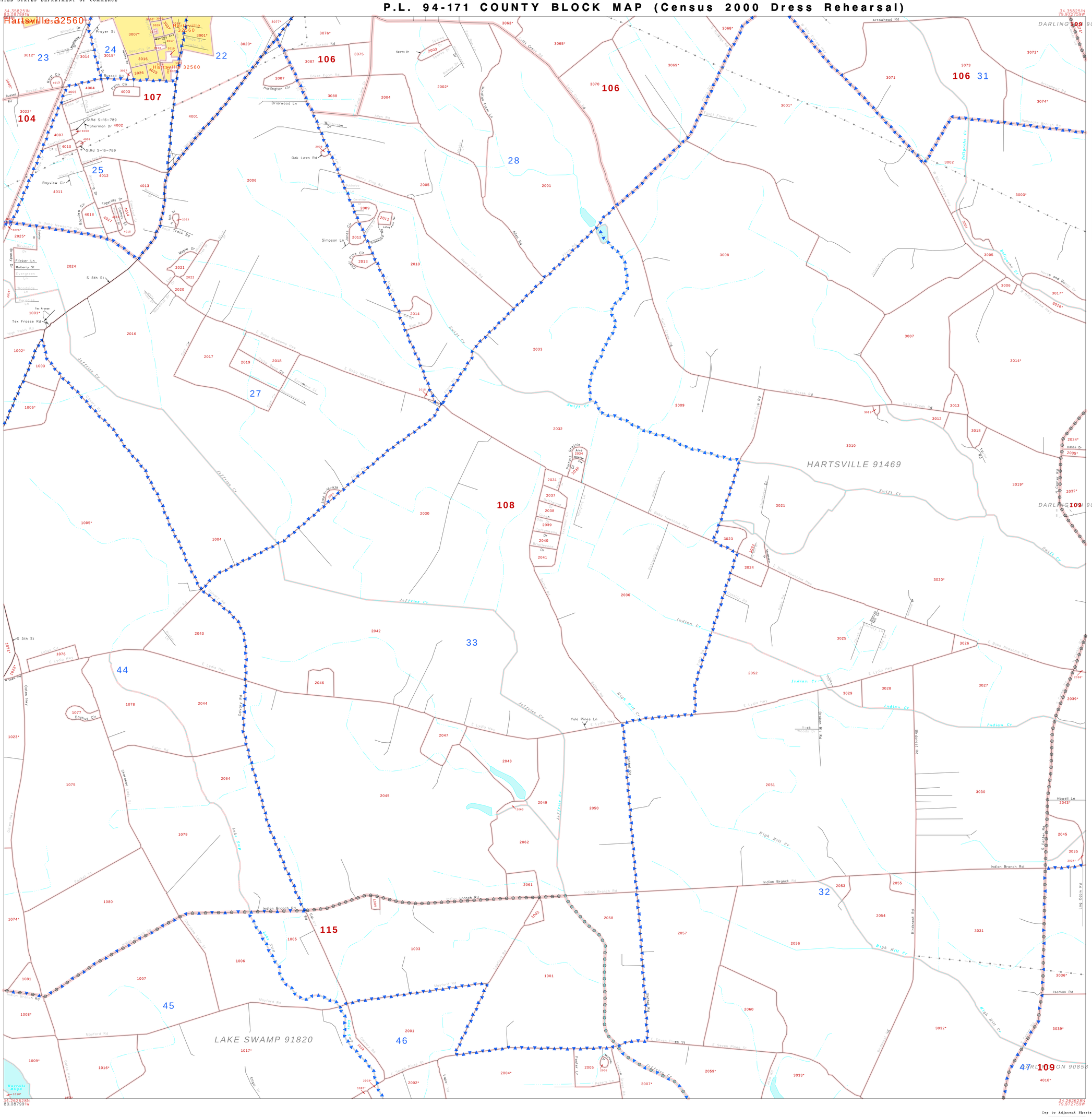

ABBREVIATED LEGEND

SYMBOL DESCRIPTION	SYMBOL
STATE	
COUNTY	
CCD	
Inc. Place	
CDP	
Corporate Corridor	
VTD	
Census Tract	
Block 1	
Military	
INSET	
Outside Subject Area	

The asterisk following block number indicates that the block number is represented elsewhere in the block.

N
W E
S

7 6 5 4 3 2 1 0 .7 mi

1.0 0.9 0.8 0.7 0.6 0.5 0.4 0.3 0.2 0.1 0 1.0 km

The plotted map scale is 1:14400

Key to Adjacent Sheets

	14	

ST: South Carolina (45)
COU: Darlington (031)

SHEET 14 OF 24 PARENT SHEETS

(P194BLK) 8594003101400000000

FILE CREATED: 1999-03-25

P.L. 94-171 COUNTY BLOCK MAP (Census 2000 Dress Rehearsal)

34.358251N 79.972759W

34.358251N 79.857527W

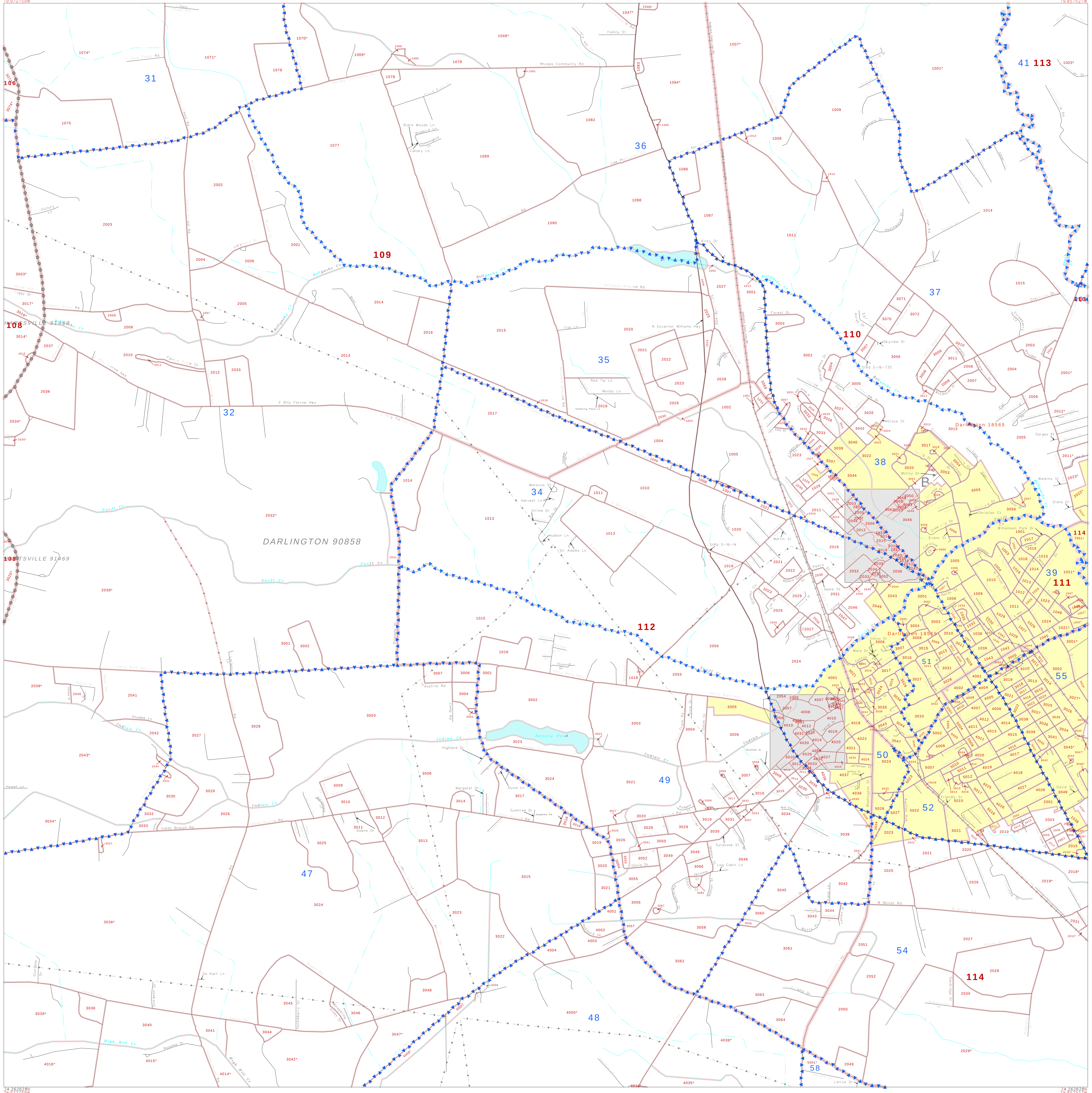

34.262628N 79.972759W

34.262628N 79.857527W

ABBREVIATED LEGEND

SYMBOL DESCRIPTION	SYMBOL
STATE	
COUNTY	
CCD	
Inc. Place	
CDP	
Corporate Corridor	
VTD	
Census Tract	
Block [1]	
Military	
INSET	
Outside Subject Area	

[1] An asterisk following a block number indicates that the block number is repeated elsewhere in the block.

N W E S

.7 .6 .5 .4 .3 .2 .1 0 .7 mi

1.0 .9 .8 .7 .6 .5 .4 .3 .2 .1 0 1.0 km

The plotted map scale is 1:14400

Key to Adjacent Sheets

15

ST: South Carolina (45)
COU: Darlington (031)

SHEET 15 OF 24 PARENT SHEETS

(PL94BLK) 85945031015000000000

FILE CREATED: 1999-03-25

UNITED STATES DEPARTMENT OF COMMERCE

BUREAU OF THE CENSUS

P.L. 94-171 COUNTY BLOCK MAP (Census 2000 Dress Rehearsal)

34.297250N
79.891301W

34.297250N
79.883354W

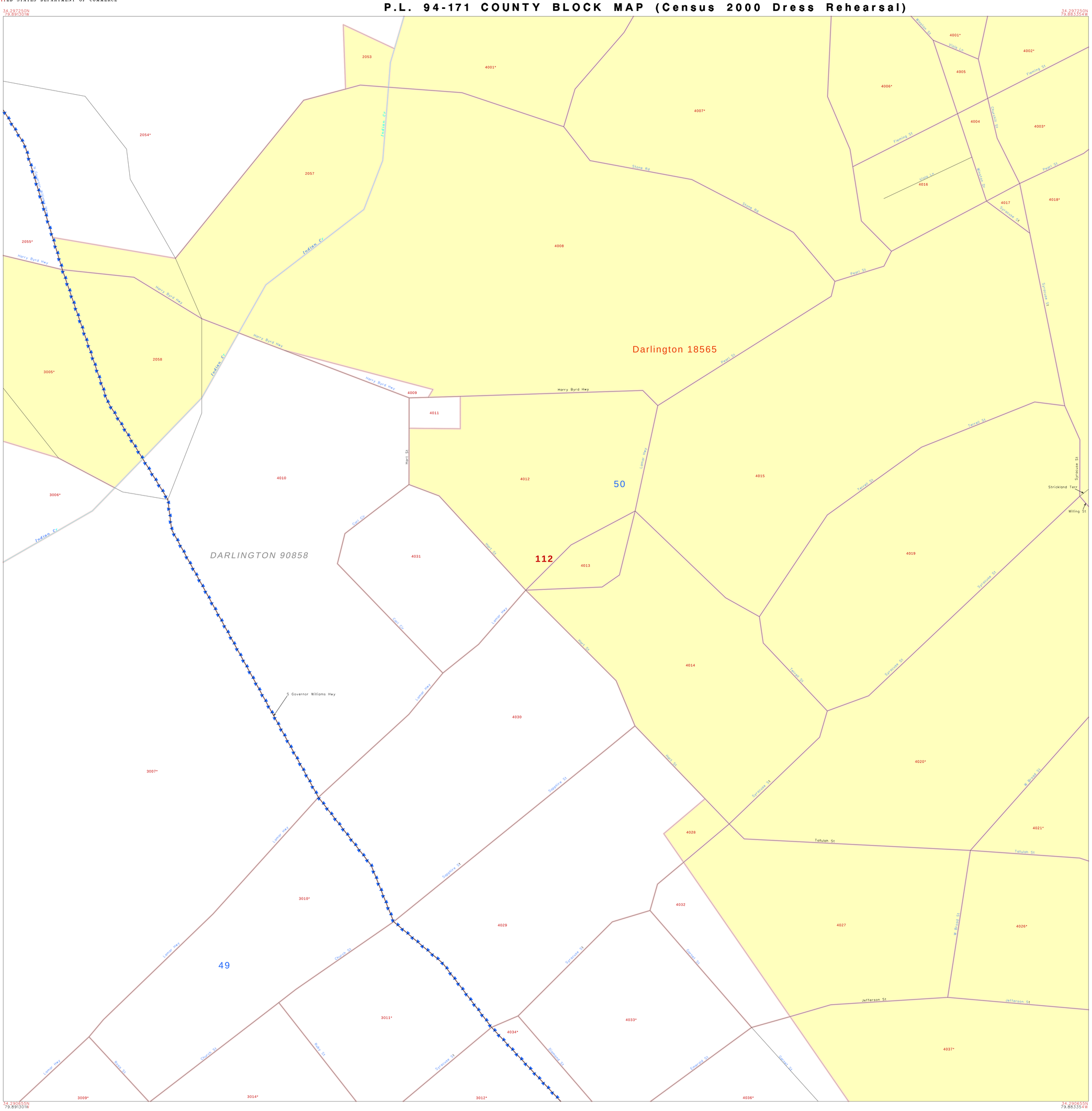

34.290655N
79.891301W

34.290655N
79.883354W

ABBREVIATED LEGEND

SYMBOL DESCRIPTION	SYMBOL
STATE	
COUNTY	
CCD	
Inc. Place	
CDP	
Corporate Corridor	
VTD	
Census Tract	
Block 1	
Military	
INSET	
Outside Subject Area	

The asterisk following block number indicates that the block number is repeated elsewhere in the block.

N
W E
S

90 80 70 60 50 40 30 20 10 0 90 yd

80 70 60 50 40 30 20 10 0 80 m

The plotted map scale is 1:993

Key to Adjacent Sheets

	5A0	

ST: South Carolina (45)
COU: Darlington (031)

INSET SHEET 15A01

(PL94BLK) 8594503101565010000 0

FILE CREATED: 1999-03-08

UNITED STATES DEPARTMENT OF COMMERCE

BUREAU OF THE CENSUS

P.L. 94-171 COUNTY BLOCK MAP (Census 2000 Dress Rehearsal)

34.315385N
79.883354W

34.315385N
79.875407W

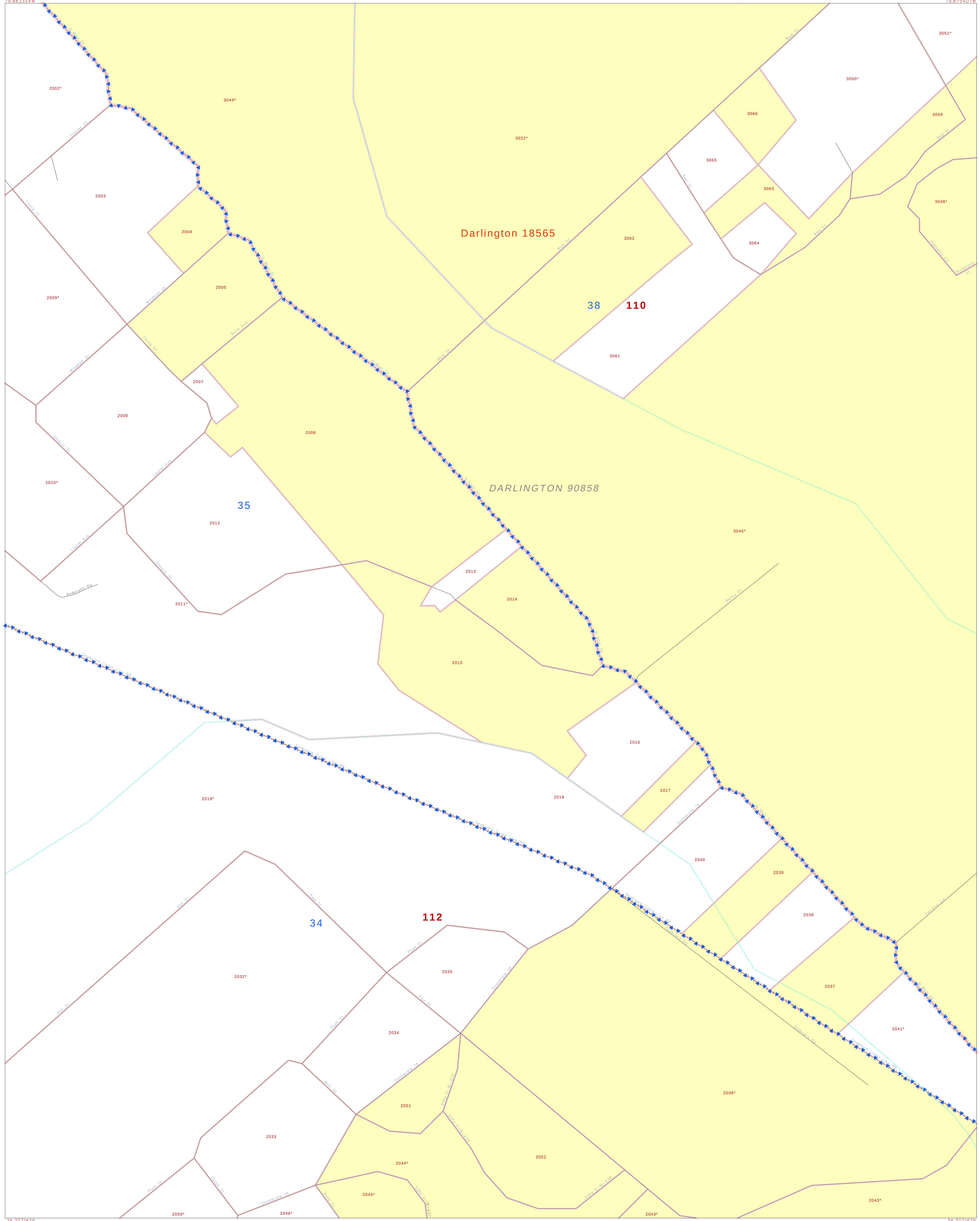

34.307142N
79.883354W

34.307142N
79.875407W

ABBREVIATED LEGEND

SYMBOL DESCRIPTION	SYMBOL
STATE	
COUNTY	
CCD	
Inc. Place	
CDP	
Corporate Corridor	
VTD	
Census Tract	
Block [1]	
Military	
INSET	
Outside Subject Area	

[1] An asterisk following a block number indicates that the block number is repeated elsewhere in the block.

100 0 100 yd

100 0 100 m

The plotted map scale is 1:1241

N W E S

Key to Adjacent Sheets

5B0

ST: South Carolina (45)
COU: Darlington (031)

INSET SHEET 15B01

(PL94BLK) 85945031015660100000

FILE CREATED: 1999-03-08

UNITED STATES DEPARTMENT OF COMMERCE

BUREAU OF THE CENSUS

P.L. 94-171 COUNTY BLOCK MAP (Census 2000 Dress Rehearsal)

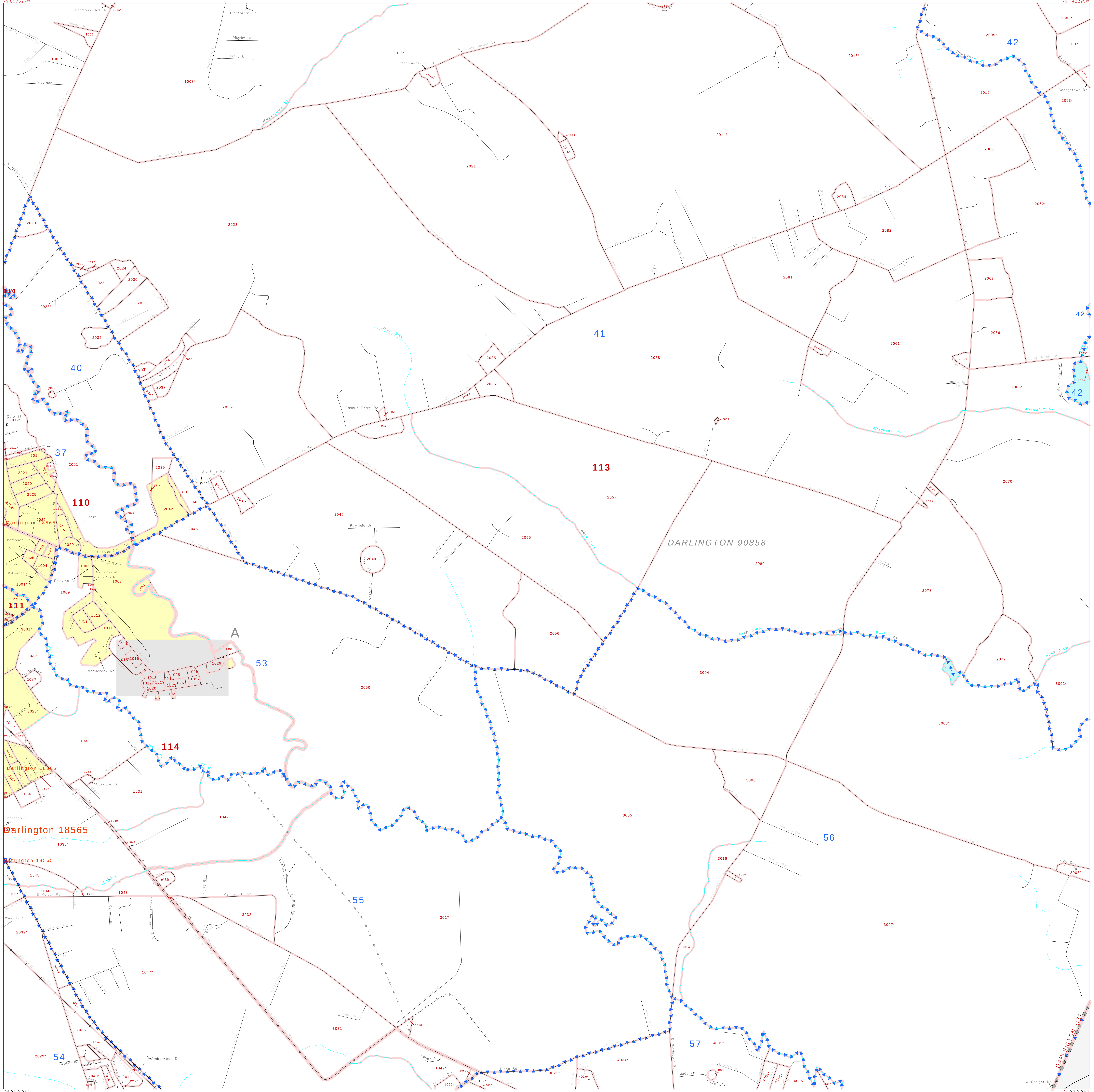

ABBREVIATED LEGEND

SYMBOL DESCRIPTION	SYMBOL
STATE	
COUNTY	
CCD	
Inc. Place	
CDP	
Corporate Corridor	
VTD	
Census Tract	
Block [1]	
Military	
INSET	
Outside Subject Area	

[1] An asterisk following a block number indicates that the block number is repeated elsewhere in the block.

The plotted map scale is 1:14400

Key to Adjacent Sheets

9	10	11
15	16	17
20	21	

ST: South Carolina (45)
COU: Darlington (031)

SHEET 16 OF 24 PARENT SHEETS

(PL94BLK) 85945031016000000000

FILE CREATED: 1999-03-08

P.L. 94-171 COUNTY BLOCK MAP (Census 2000 Dress Rehearsal)

ABBREVIATED LEGEND

SYMBOL DESCRIPTION	SYMBOL
STATE	
COUNTY	
CCD	
Inc. Place	
CDP	
Corporate Corridor	
VTD	
Census Tract	
Block 1	
Military	
INSET	
Outside Subject Area	

An asterisk following a block number indicates that the block number is repeated elsewhere in the block.

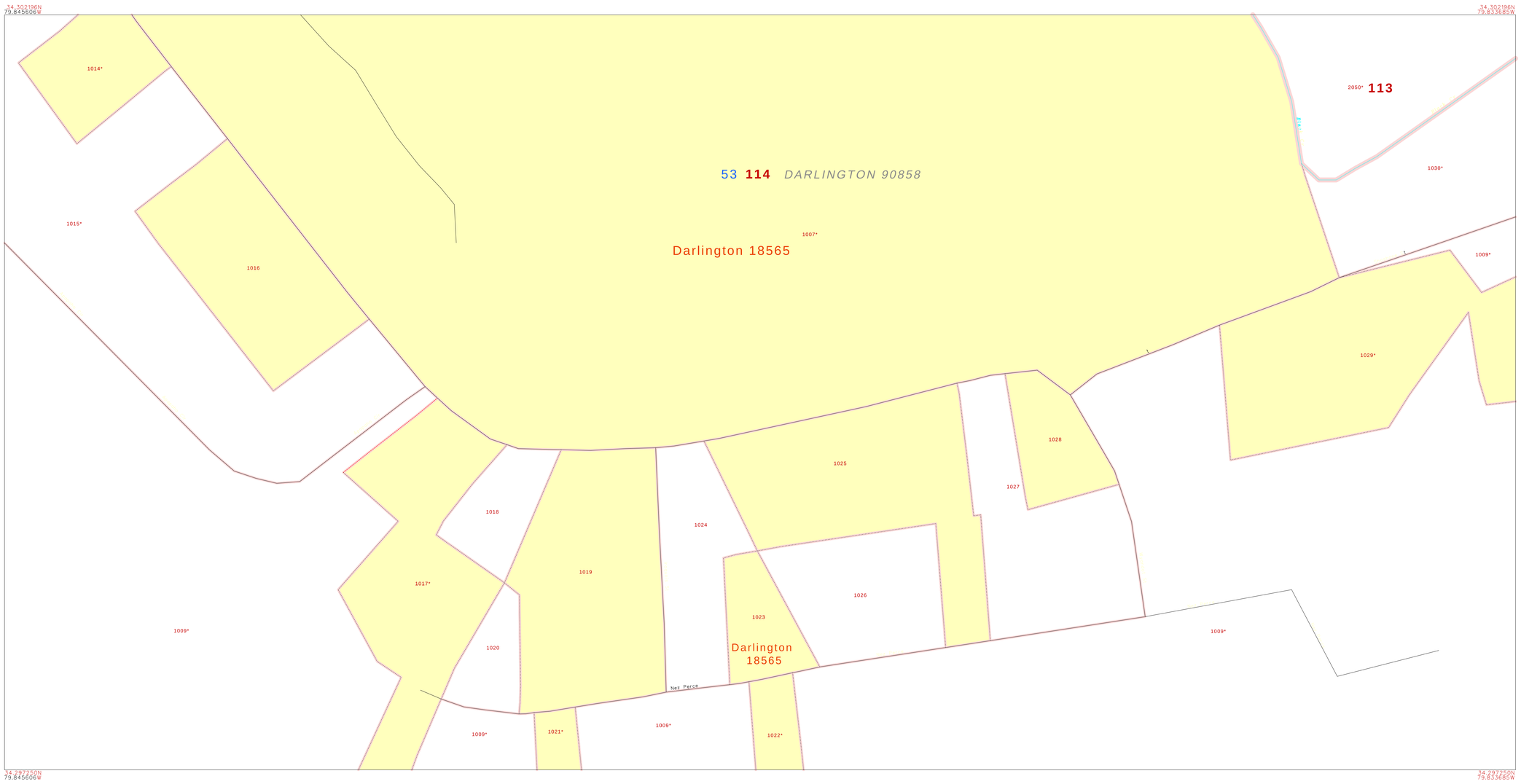

N
W E
S

100 0 100 yd
100 0 100 m
The plotted map scale is 1:1490

Key to Adjacent Sheets

ST: South Carolina (45)
COU: Darlington (031)

INSET SHEET 16A01

(PL94BLK) 85945031016650100000

FILE CREATED: 1999-03-25

UNITED STATES DEPARTMENT OF COMMERCE

BUREAU OF THE CENSUS

P.L. 94-171 COUNTY BLOCK MAP (Census 2000 Dress Rehearsal)

34.358251N
79.742295W

34.358251N
79.627063W

34.262628N
79.742295W

34.262628N
79.627063W

ABBREVIATED LEGEND

SYMBOL DESCRIPTION	SYMBOL
STATE	
COUNTY	
CCD	
Inc. Place	
CDP	
Corporate Corridor	
VTD	
Census Tract	
Block 1	
Military	
INSET	
Outside Subject Area	

The asterisk following block number indicates that the block number is repeated elsewhere in the block.

N
W E
S

.7 .6 .5 .4 .3 .2 .1 0 .7 mi

1.0 .9 .8 .7 .6 .5 .4 .3 .2 .1 0 1.0 km

The plotted map scale is 1:14400

Key to Adjacent Sheets

10	11	
16	17	
21		

ST: South Carolina (45)
COU: Darlington (031)

SHEET 17 OF 24 PARENT SHEETS

(PL94BLK) 8594503101700000000

FILE CREATED: 1999-03-08

UNITED STATES DEPARTMENT OF COMMERCE

BUREAU OF THE CENSUS

P.L. 94-171 COUNTY BLOCK MAP (Census 2000 Dress Rehearsal)

34.262628N
80.203223W

34.262628N
80.087991W

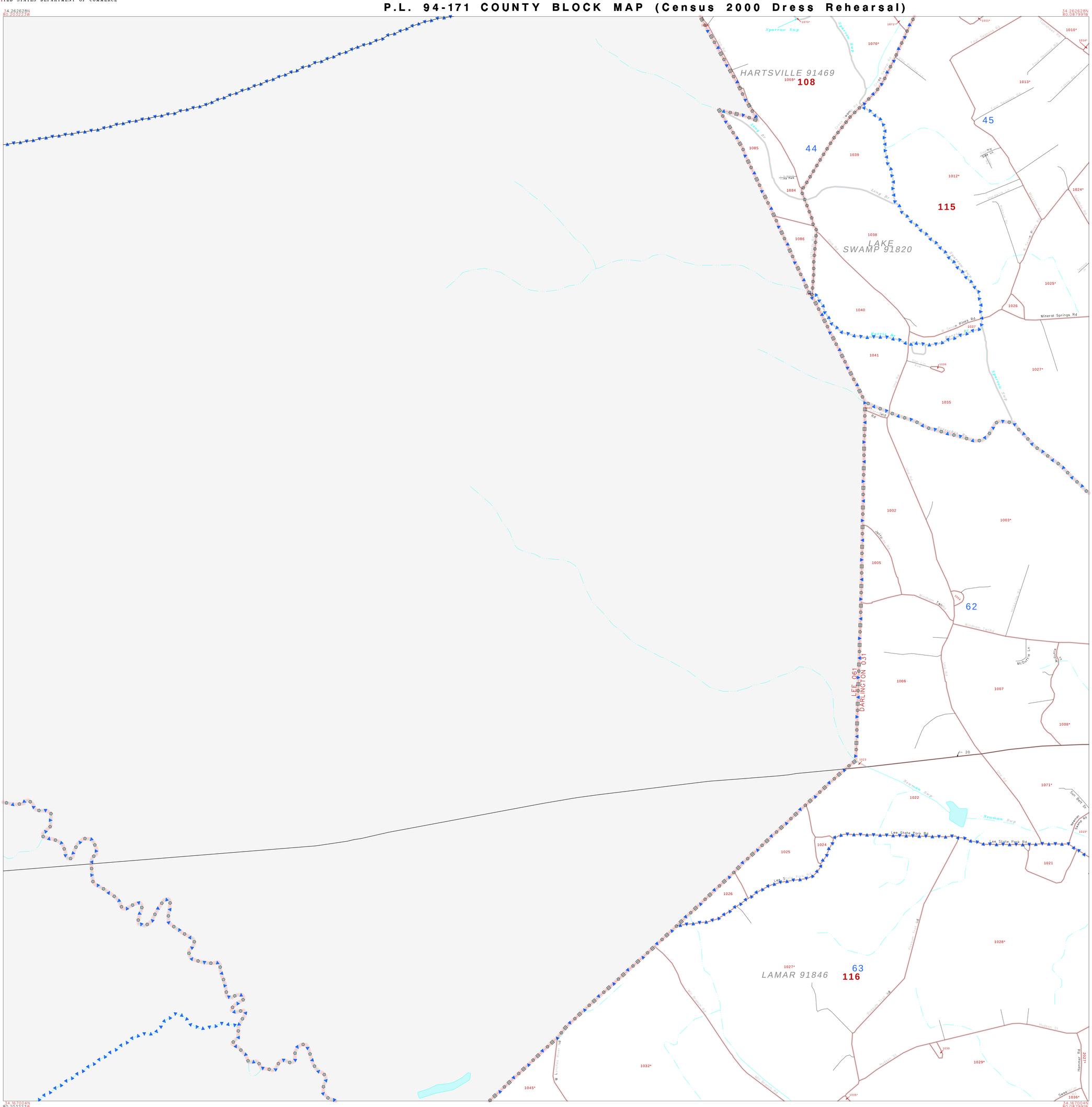

34.167004N
80.203223W

34.167004N
80.087991W

ABBREVIATED LEGEND

SYMBOL DESCRIPTION	SYMBOL
STATE	
COUNTY	
CCD	
Inc. Place	
CDP	
Corporate Corridor	
VTD	
Census Tract	
Block 1	
Military	
INSET	
Outside Subject Area	

The asterisk following block number indicates that the block number is repeated elsewhere in the block.

N
W E
S

7 6 5 4 3 2 1 0 .7 mi

1.0 .9 .8 .7 .6 .5 .4 .3 .2 .1 0 1.0 km

The plotted map scale is 1:14400

Key to Adjacent Sheets

ST: South Carolina (45)
COU: Darlington (031)

SHEET 18 OF 24 PARENT SHEETS

(PL94BLK) 8594503101800000000

FILE CREATED: 1999-03-08

UNITED STATES DEPARTMENT OF COMMERCE

BUREAU OF THE CENSUS

P.L. 94-171 COUNTY BLOCK MAP (Census 2000 Dress Rehearsal)

34.262628N 80.087991W

34.262628N 79.972759W

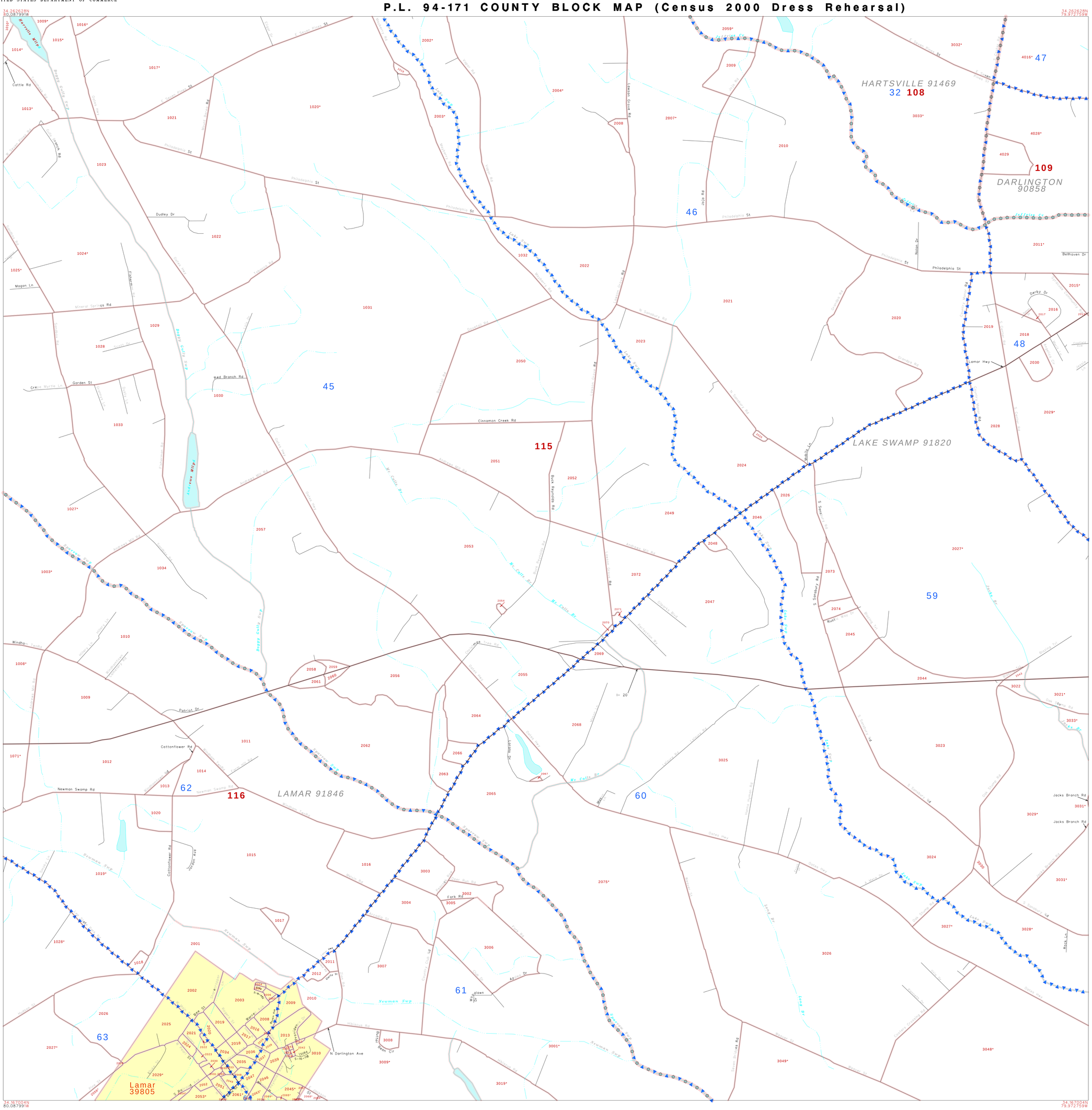

34.167004N 80.087991W

34.167004N 79.972759W

ABBREVIATED LEGEND

SYMBOL DESCRIPTION	SYMBOL
STATE	
COUNTY	
CCD	
Inc. Place	
CDP	
Corporate Corridor	
VTD	
Census Tract	
Block 1	
Military	
INSET	

Outside Subject Area

The asterisk following block number indicates that the block number is represented elsewhere in the block.

N W E S

The plotted map scale is 1:14400

Key to Adjacent Sheets

19

ST: South Carolina (45)
COU: Darlington (031)

SHEET 19 OF 24 PARENT SHEETS

(PL94BLK) 8594503101900000000

FILE CREATED: 1999-03-08

UNITED STATES DEPARTMENT OF COMMERCE

BUREAU OF THE CENSUS

P.L. 94-171 COUNTY BLOCK MAP (Census 2000 Dress Rehearsal)

34.262628N 79.972759W

34.262628N 79.857527W

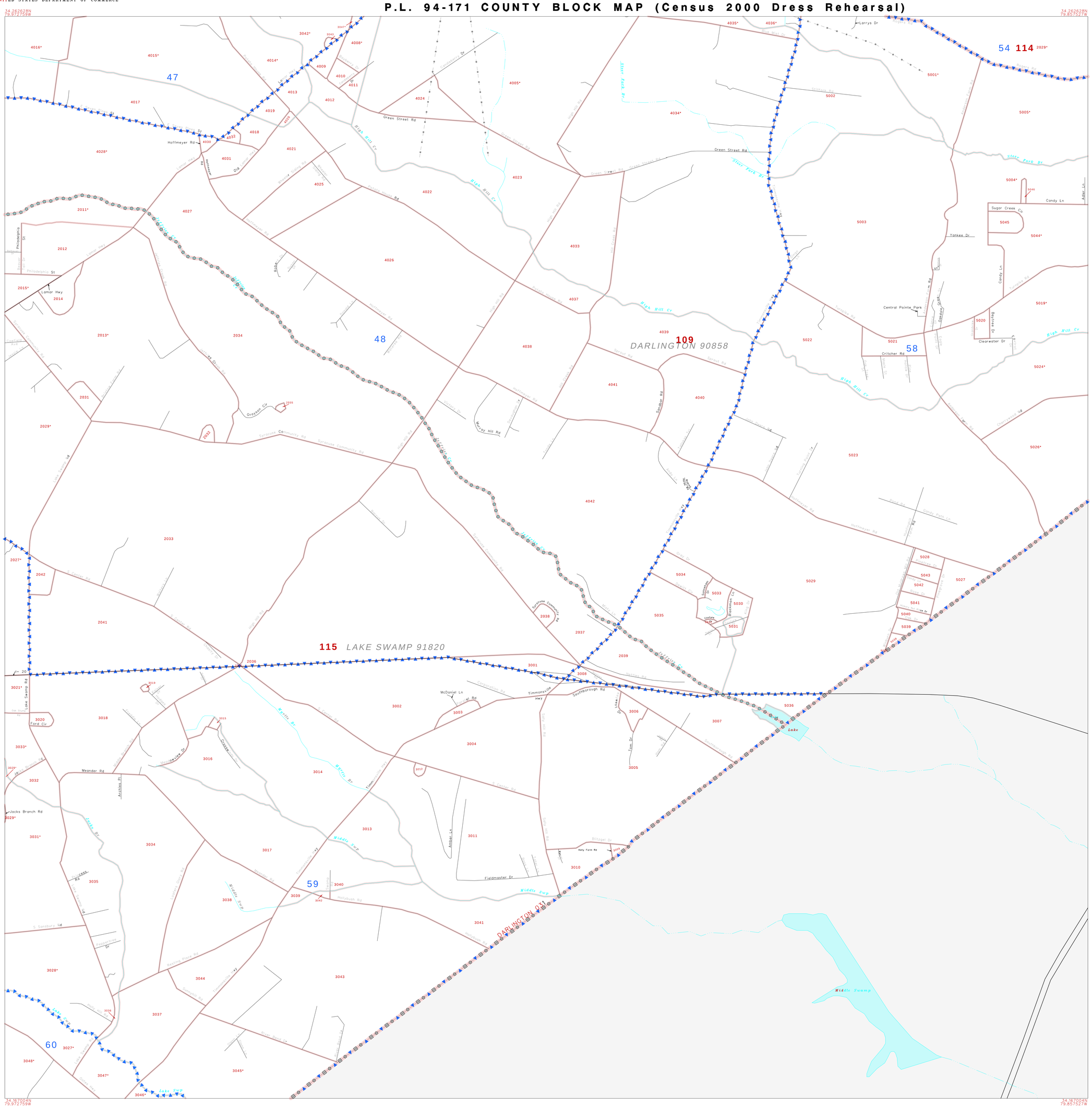

ABBREVIATED LEGEND

SYMBOL DESCRIPTION	SYMBOL
STATE	
COUNTY	
CCD	
Inc. Place	
CDP	
Corporate Corridor	
VTD	
Census Tract	
Block 1	
Military	
INSET	

Outside Subject Area

The asterisk following block number indicates that the block number is represented elsewhere in the block.

N W E S

-7 -6 -5 -4 -3 -2 -1 0 .7 mi

1.0 .9 .8 .7 .6 .5 .4 .3 .2 .1 0 1.0 km

The plotted map scale is 1:14400

Key to Adjacent Sheets

14	15	16
19	20	21
23	24	

ST: South Carolina (45)
COU: Darlington (031)

SHEET 20 OF 24 PARENT SHEETS

(FL94DLA) 0594503102000000000

FILE CREATED: 1999-03-08

UNITED STATES DEPARTMENT OF COMMERCE

BUREAU OF THE CENSUS

P.L. 94-171 COUNTY BLOCK MAP (Census 2000 Dress Rehearsal)

34.262628N
79.857527W

34.262628N
79.742295W

ABBREVIATED LEGEND

SYMBOL DESCRIPTION	SYMBOL
STATE	
COUNTY	
CCD	
Inc. Place	
CDP	
Corporate Corridor	
VTD	
Census Tract	
Block 1	
Military	
INSET	
Outside Subject Area	

The asterisk following block number indicates that the block number is repeated elsewhere in the block.

N
W E
S

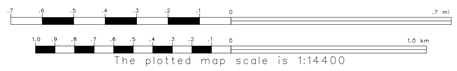

The plotted map scale is 1:14400

Key to Adjacent Sheets

15	16	17
20	21	
24		

ST: South Carolina (45)
COU: Darlington (031)

SHEET 21 OF 24 PARENT SHEETS

(PL94BLK) 8594503102100000000

FILE CREATED: 1999-03-08

UNITED STATES DEPARTMENT OF COMMERCE

BUREAU OF THE CENSUS

P.L. 94-171 COUNTY BLOCK MAP (Census 2000 Dress Rehearsal)

34.167004N
80.253223W

34.167004N
80.087991W

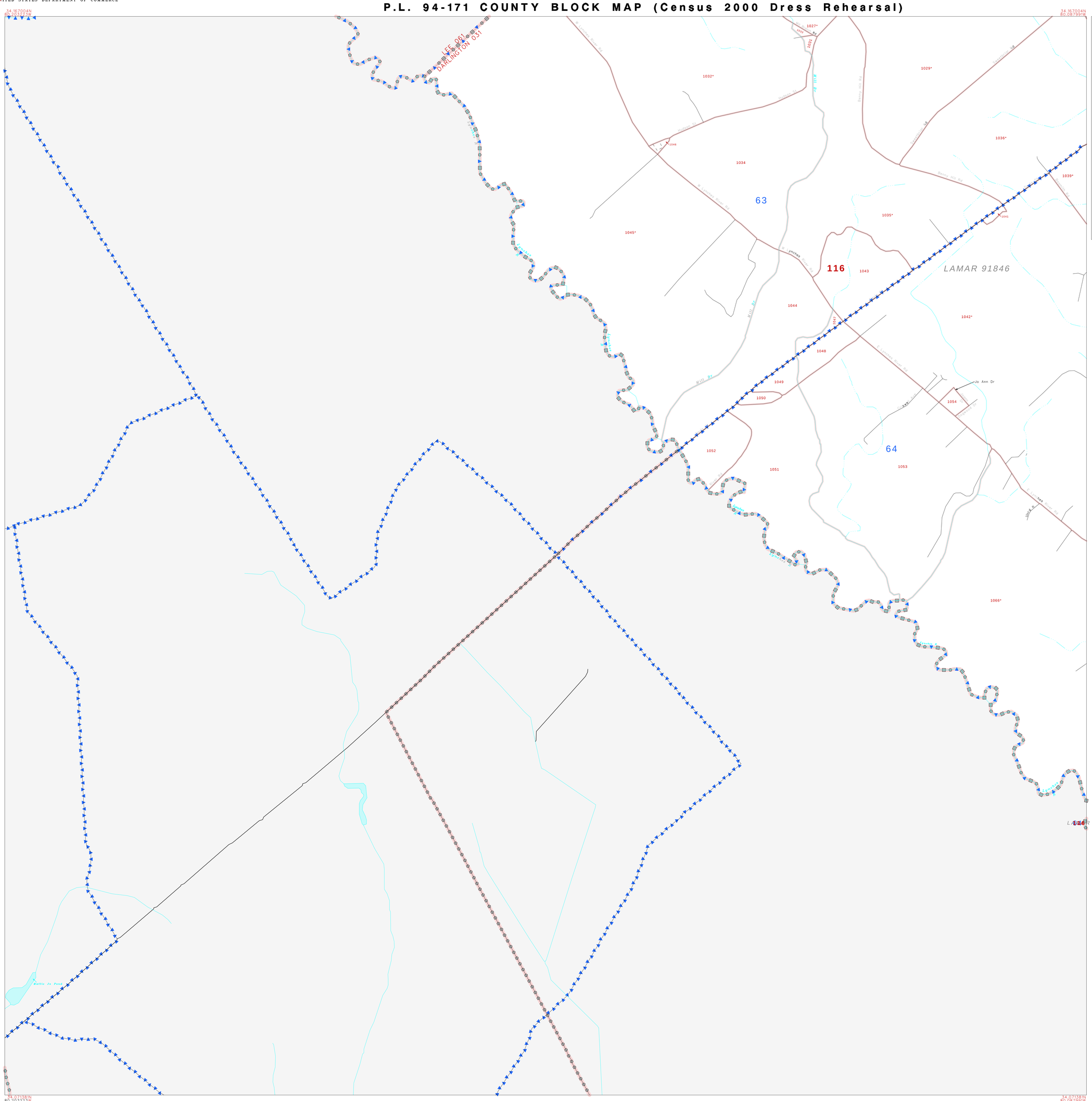

34.071581N
80.203223W

34.071581N
80.087991W

ABBREVIATED LEGEND

SYMBOL DESCRIPTION	SYMBOL
STATE	
COUNTY	
CCD	
Inc. Place	
CDP	
Corporate Corridor	
VTD	
Census Tract	
Block 1	
Military	
INSET	
Outside Subject Area	

The asterisk following block number indicates that the block number is repeated elsewhere in the block.

N
W E
S

.7 mi
1.0 km
The plotted map scale is 1:14400

Key to Adjacent Sheets

	18	19
	22	23

ST: South Carolina (45)
COU: Darlington (031)

SHEET 22 OF 24 PARENT SHEETS

(PL94BLK) 8594503102200000000

FILE CREATED: 1999-03-08

UNITED STATES DEPARTMENT OF COMMERCE

BUREAU OF THE CENSUS

P.L. 94-171 COUNTY BLOCK MAP (Census 2000 Dress Rehearsal)

34.167004N 80.087991W

34.167004N 79.972759W

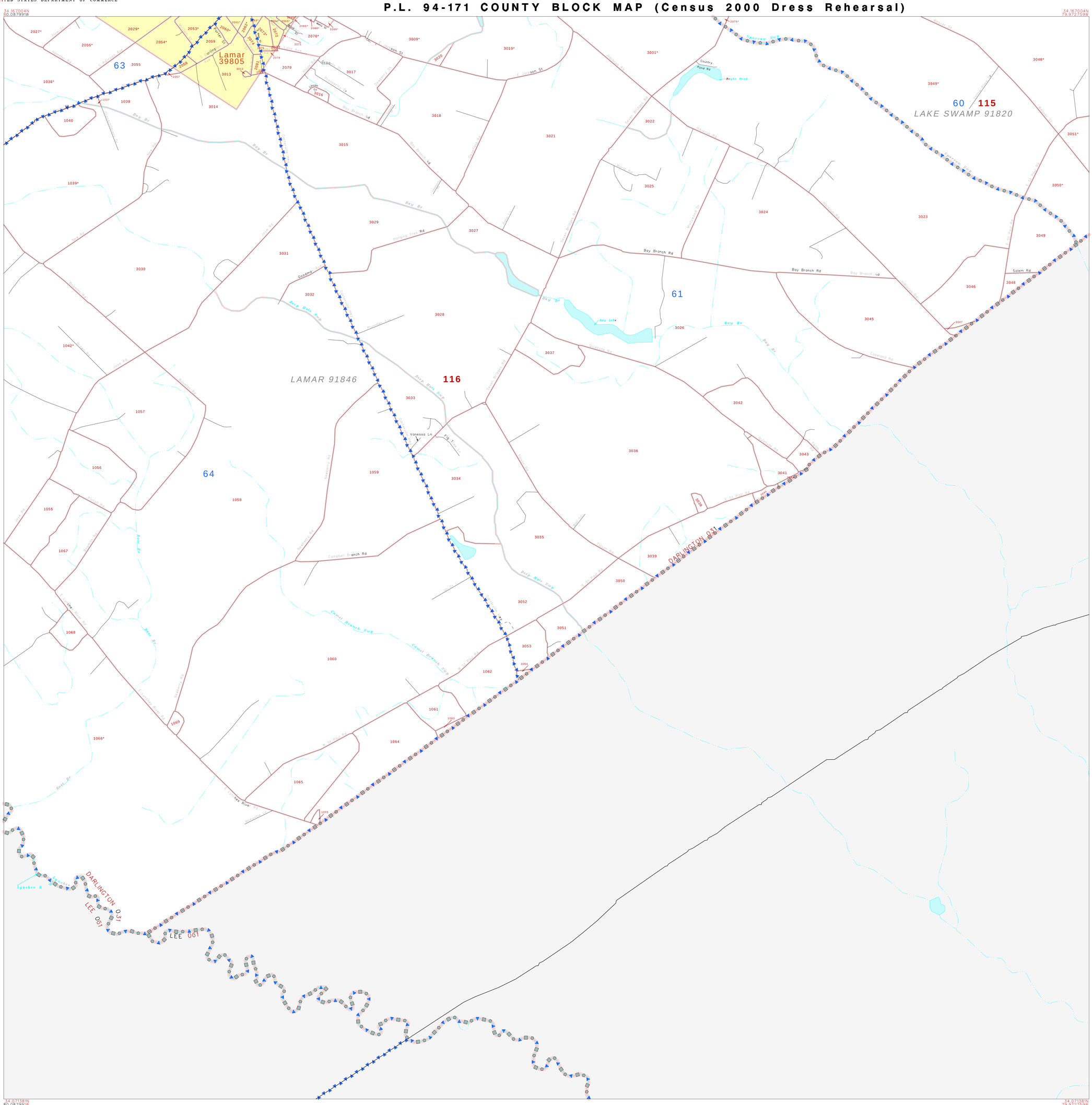

34.071381N 80.087991W

34.071381N 79.972759W

ABBREVIATED LEGEND

SYMBOL DESCRIPTION	SYMBOL
STATE	
COUNTY	
CCD	
Inc. Place	
CDP	
Corporate Corridor	
VTD	
Census Tract	
Block 1	
Military	
INSET	
Outside Subject Area	

The asterisk following block number indicates that the block number is repeated elsewhere in the block.

N
W E
S

-7 -6 -5 -4 -3 -2 -1 0 .7 mi

1.0 .9 .8 .7 .6 .5 .4 .3 .2 .1 0 1.0 km

The plotted map scale is 1:14400

Key to Adjacent Sheets

18	19	20
22	23	24

ST: South Carolina (45)
COU: Darlington (031)

SHEET 23 OF 24 PARENT SHEETS

(PL94BLK) 8594503102300000000

FILE CREATED: 1999-03-08

UNITED STATES DEPARTMENT OF COMMERCE

P.L. 94-171 COUNTY BLOCK MAP (Census 2000 Dress Rehearsal)

BUREAU OF THE CENSUS

34.167004N
79.972759W

34.167004N
79.857527W

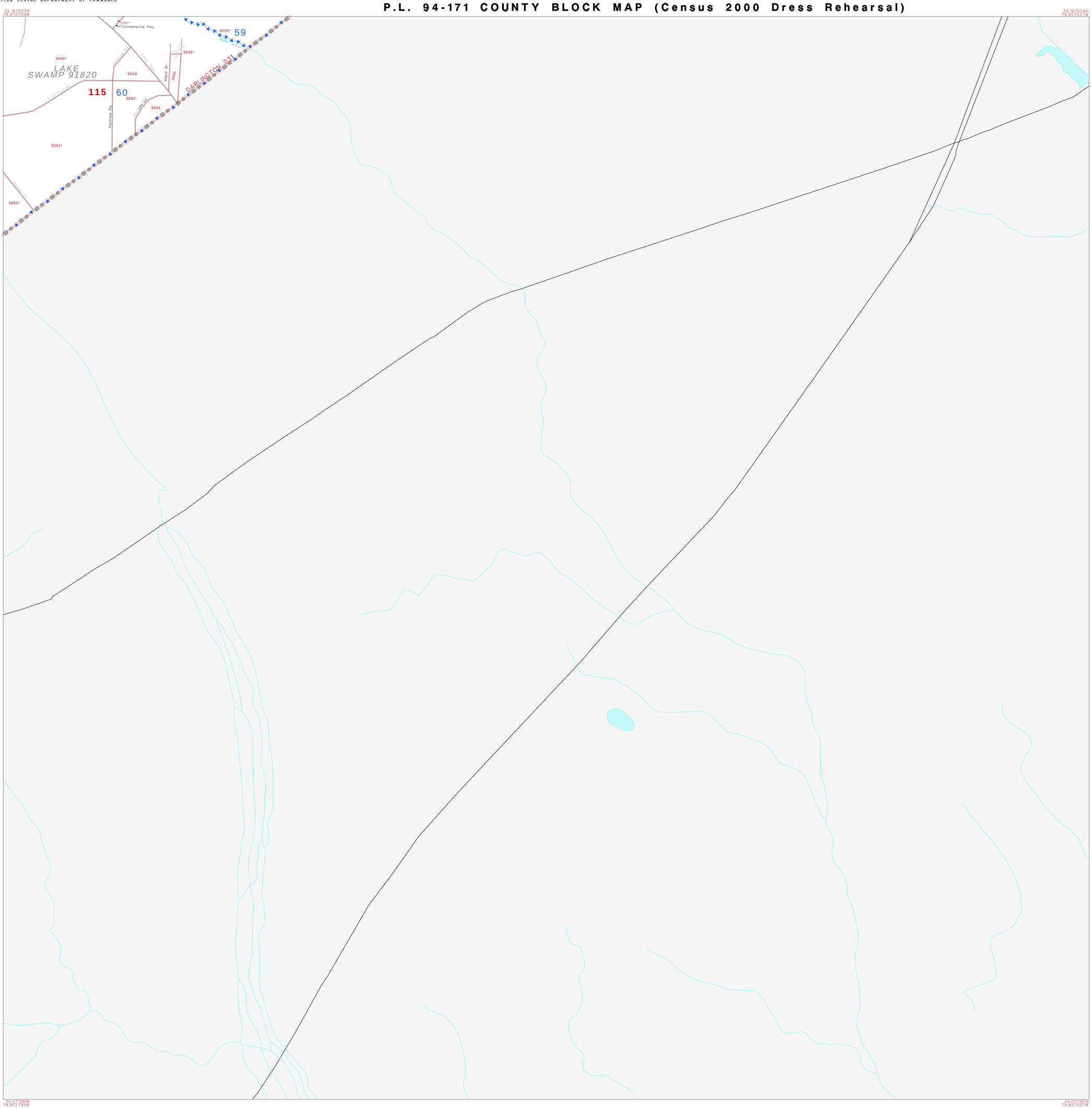

34.071381N
79.972759W

34.071381N
79.857527W

ABBREVIATED LEGEND

SYMBOL DESCRIPTION	SYMBOL
STATE	
COUNTY	
CCD	
Inc. Place	
CDP	
Corporate Corridor	
VTD	
Census Tract	
Block 1	
Military	
INSET	
Outside Subject Area	

The asterisk following block number indicates that the block number is repeated elsewhere in the block.

N
W E
S

.7 .6 .5 .4 .3 .2 .1 0 .7 mi

1.0 .9 .8 .7 .6 .5 .4 .3 .2 .1 0 1.0 km

The plotted map scale is 1:14400

Key to Adjacent Sheets

19	20	21
23	24	

ST: South Carolina (45)
COU: Darlington (031)

SHEET 24 OF 24 PARENT SHEETS

(PL94BLK) 8594503102400000000

FILE CREATED: 1999-03-08