INDEX FOR P.L. 94-171 COUNTY BLOCK MAP (Census 2000 Dress Rehearsal)

INDEX LEGEND

SYMBOL DESCRIPTION	SYMBOL
STATE[1]	
COUNTY[1]	
CCD	
Inc. Place	
CDP	
Military	
INSET	
Outside Subject Area	

[1] State or County, or their equivalent areas for statistical purposes.

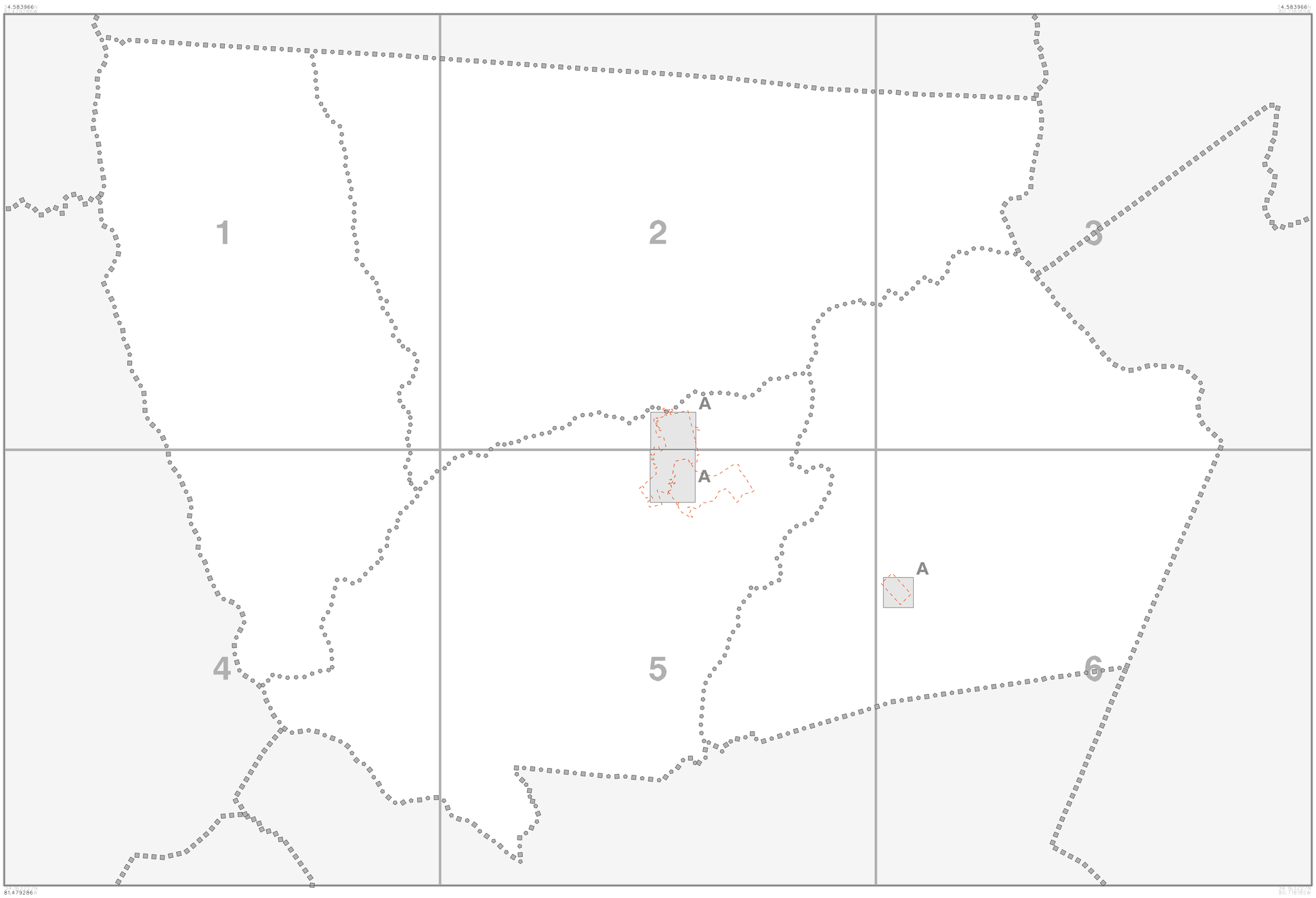

P.L. 94-171 COUNTY BLOCK MAP LEGEND (Census 2000 Dress Rehearsal)

SYMBOL DESCRIPTION	SYMBOL	NAME STYLE
International		CANADA
American Indian Reservation (Federal) (AIR (Federal))		CAMPO 0450
American Indian Reservation (State) (AIR (State))		*TAMA 4125*
Trust Land		1450
Alaska Native Regional Corporation (ANRC)		*ALEUT*
Alaska Native Village Statistical Area, Tribal Jurisdiction Statistical Area, Tribal Designated Statistical Area, State Designated American Indian Statistical Area (ANVSA,TJSA,TDSA,SDAISA)		*KAW TJSA 5340*
State[1]		NEW YORK 36
County[1]		ERIE 029
Minor Civil Division (MCD)[2]		York 83908
Census County Division (CCD)		*Kula 91890*
Incorporated Place (Inc. Place)		Rome 63418
Census Designated Place (CDP)		*Zena 84187*
Corporate Corridor		
Voting District (VTD)		12
Census Tract		**1013.01**
Block Number (with Asterisk)[3]		1234*
Major Road		I-635
Secondary Road		Main St
Railroad		Southern RR
Jeep Trail, Walkway, Stairway, Ferry		
Pipeline or Power Transmission Line		
Ridge, Fence, Canyon, or Other Physical Feature		
Property Line or Fence Line		
Nonvisible Boundary or Other Features Not Elsewhere Classified		
Perennial Stream or Shoreline		*Tumbling R*
Intermittent Stream or Shoreline		*Piney Cr*
Large River or Lake		*Pleasant Lake*
Military Installation		Fort Belvoir
Inset		B
Outside Subject Area		

[1] State or County, or their equivalent area for statistical purposes

[2] Five-spoked asterisk following a minor civil division name indicates that the minor civil division is coextensive with an incorporated place and has the same name.

[3] An asterisk following a block number indicates that the block number is repeated elsewhere in the block.

N W E S

5 4 3 2 1 0 5 mi

9 8 7 6 5 4 3 2 1 0 9 km

The plotted map scale is 1:102080

ST: South Carolina (45)
COU: Fairfield (039)

INDEX MAP(TOTAL PARENT SHEETS 6 TOTAL INSET SHEETS 3)

(PL94BLK) 8594503900000000000

FILE CREATED: 1999-03-08

UNITED STATES DEPARTMENT OF COMMERCE

BUREAU OF THE CENSUS

P.L. 94-171 COUNTY BLOCK MAP (Census 2000 Dress Rehearsal)

34.583966N
81.479286W

34.583966N
81.225585W

ABBREVIATED LEGEND

SYMBOL DESCRIPTION	SYMBOL
STATE	
COUNTY	
CCD	
Inc. Place	
CDP	
Corporate Corridor	
VTD	
Census Tract	
Block 1	
Military	
INSET	
Outside Subject Area	

The asterisk following block number indicates that the block number is represented elsewhere in the block.

N
W E
S

1 0 1 mi

2 1 0 2 km

The plotted map scale is 1:31680

Key to Adjacent Sheets

1

ST: South Carolina (45)
COU: Fairfield (039)

SHEET 1 OF 6 PARENT SHEETS

(PL94BLK) 8594503900010000000

FILE CREATED: 1999-03-08

UNITED STATES DEPARTMENT OF COMMERCE

BUREAU OF THE CENSUS

P.L. 94-171 COUNTY BLOCK MAP (Census 2000 Dress Rehearsal)

34.583966N
81.225585W

34.583966N
80.971885W

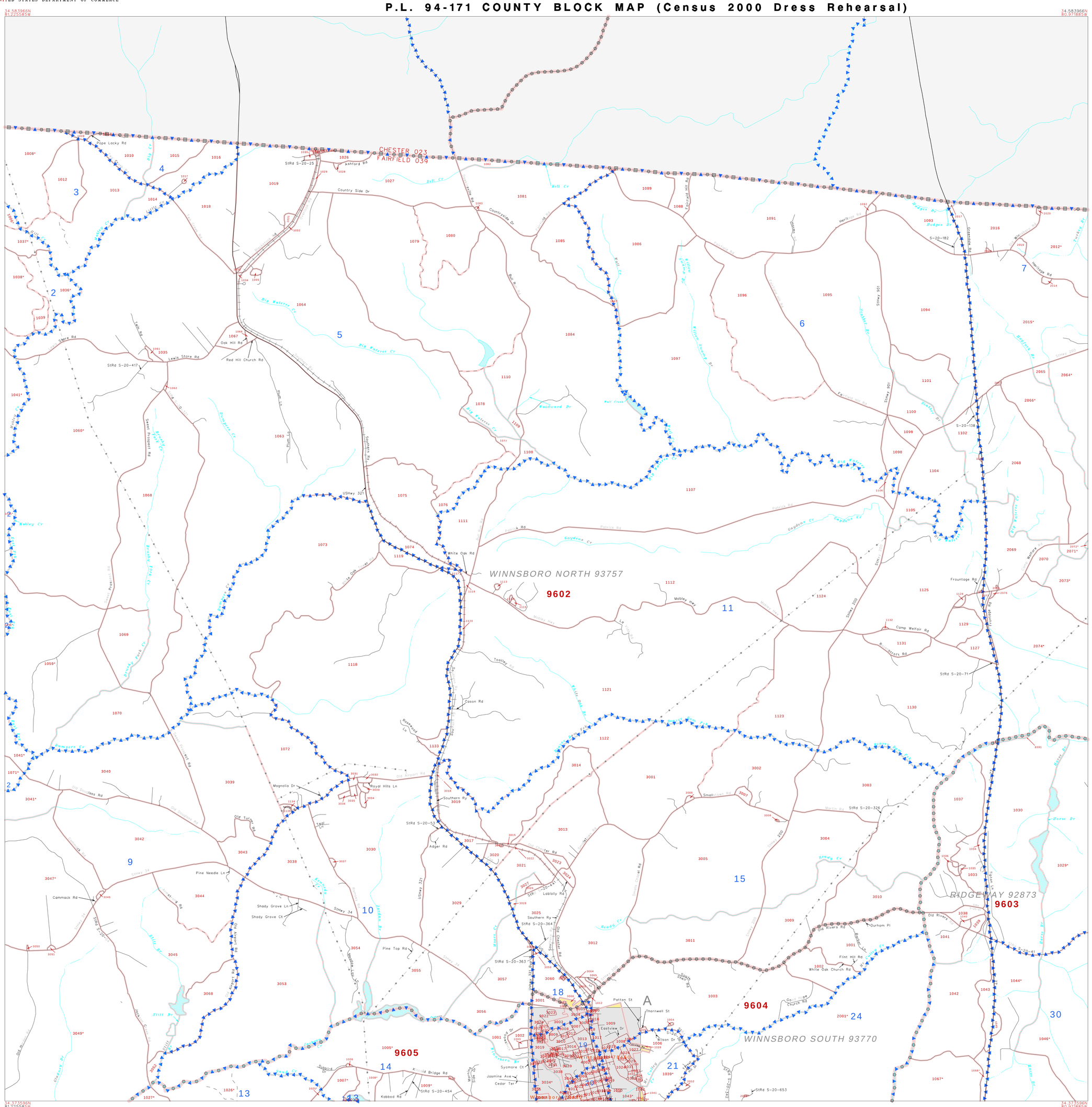

34.373596N
81.225585W

34.373596N
80.971885W

ABBREVIATED LEGEND

SYMBOL DESCRIPTION	SYMBOL
STATE	
COUNTY	
CCD	
Inc. Place	
CDP	
Corporate Corridor	
VTD	
Census Tract	
Block 1	
Military	
INSET	
Outside Subject Area	

The asterisk following block number indicates that the block number is repeated elsewhere in the block.

N
W E
S

1 0 1 mi

2 1 0 2 km

The plotted map scale is 1:31680

Key to Adjacent Sheets

2

ST: South Carolina (45)
COU: Fairfield (039)

SHEET 2 OF 6 PARENT SHEETS

(PL94BLK) 8594503900020000000000

FILE CREATED: 1999-03-05

UNITED STATES DEPARTMENT OF COMMERCE

BUREAU OF THE CENSUS

P.L. 94-171 COUNTY BLOCK MAP (Census 2000 Dress Rehearsal)

ABBREVIATED LEGEND

SYMBOL DESCRIPTION	SYMBOL
STATE	
COUNTY	
CCD	
Inc. Place	
CDP	
Corporate Corridor	
VTD	
Census Tract	
Block 1	
Military	
INSET	

Outside Subject Area

The asterisk following block number indicates that the block number is represented elsewhere in the block.

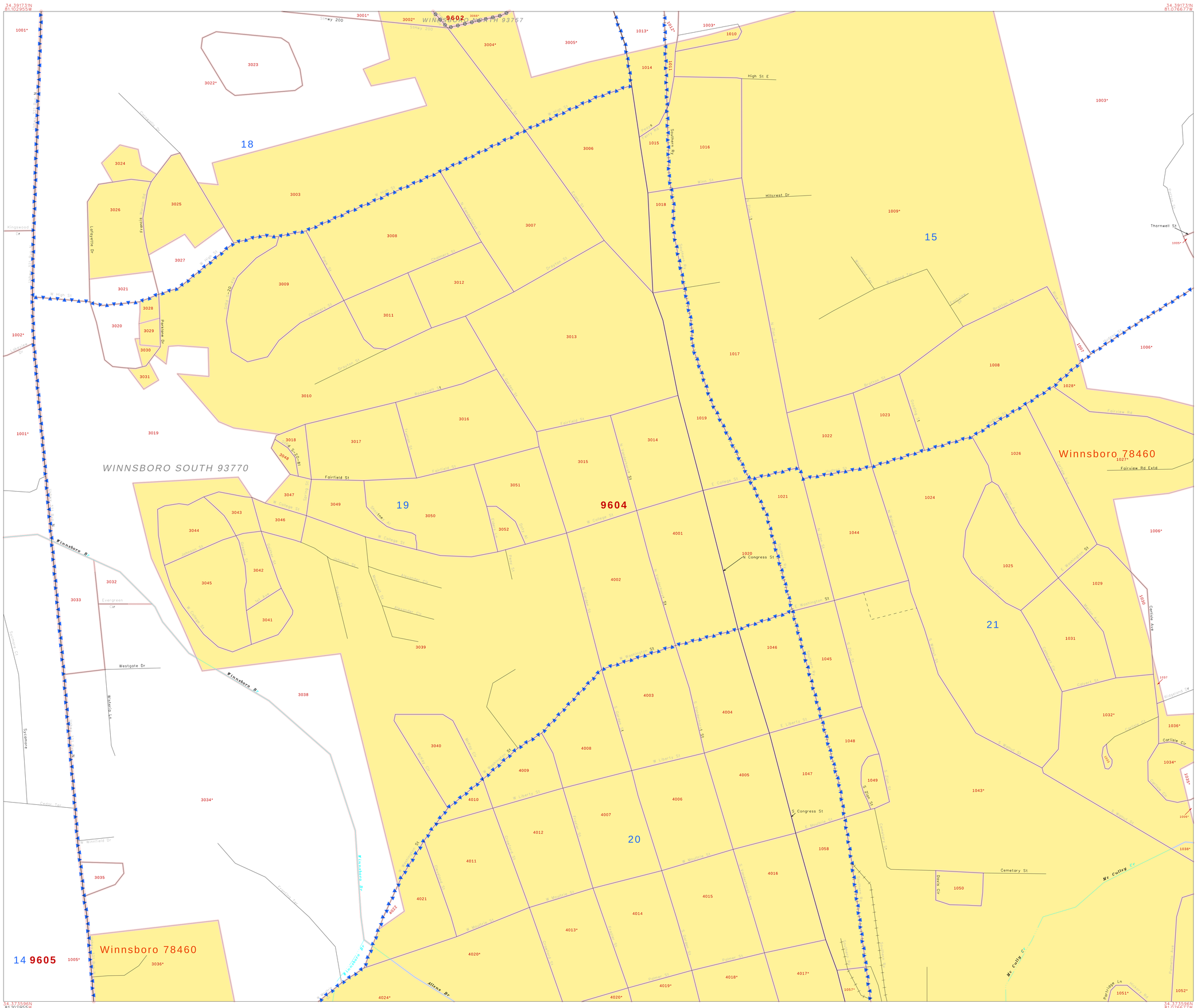

N
W E
S

300 200 100 0 300 yd

3 1 0 .2 km

The plotted map scale is 1:3281

Key to Adjacent Sheets

	2A01	

ST: South Carolina (45)
COU: Fairfield (039)

INSET SHEET 2A01

(PL94DLA) 0594503900269010000

FILE CREATED: 1999-03-08

UNITED STATES DEPARTMENT OF COMMERCE

BUREAU OF THE CENSUS

P.L. 94-171 COUNTY BLOCK MAP (Census 2000 Dress Rehearsal)

34.583966N
80.971885W

34.583966N
80.718184W

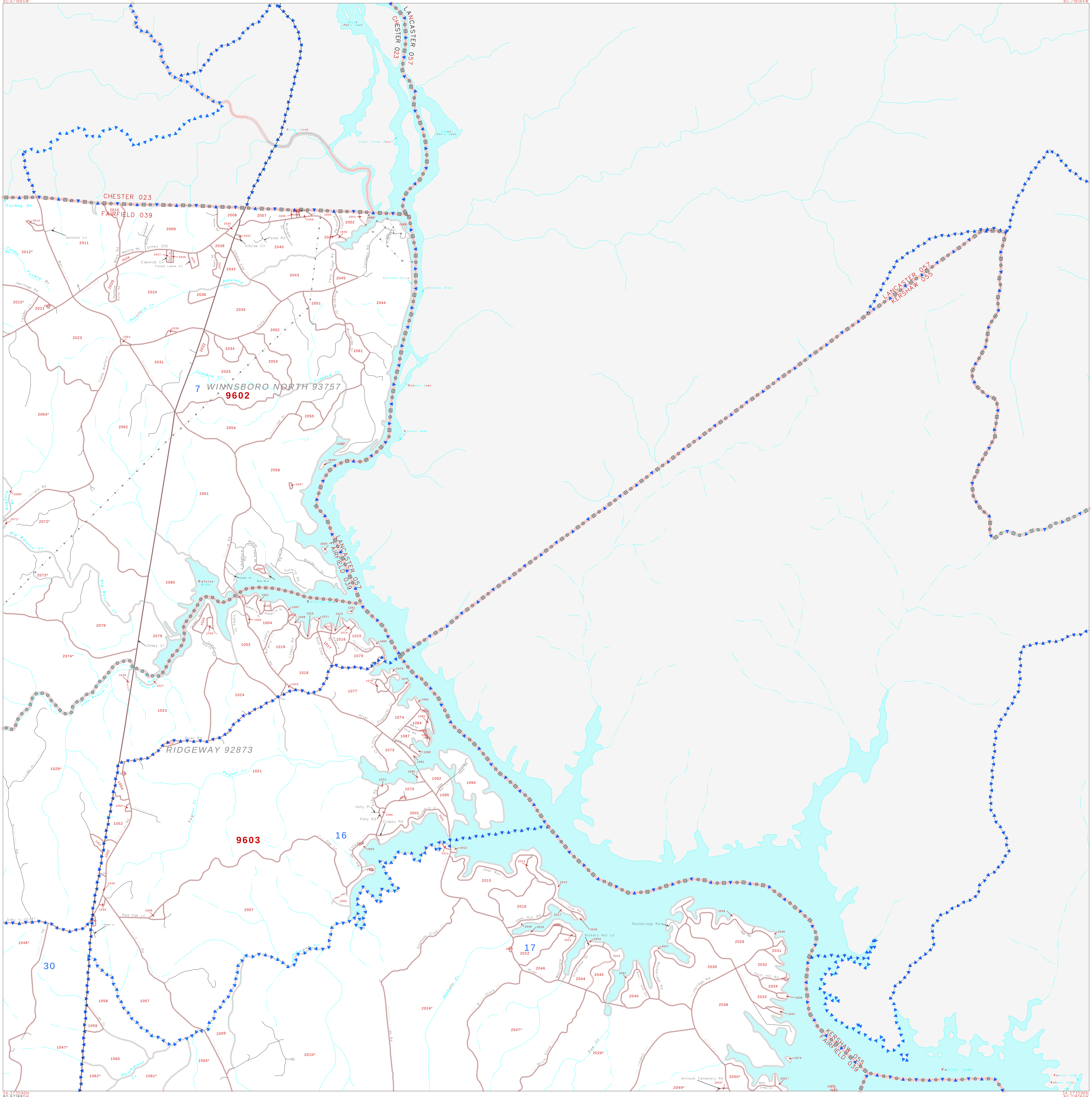

N
W E
S

The plotted map scale is 1:31680

1 0 1 mi
2 1 0 2 km

ABBREVIATED LEGEND

SYMBOL DESCRIPTION	SYMBOL
STATE	
COUNTY	
CCD	
Inc. Place	
CDP	
Corporate Corridor	
VTD	
Census Tract	
Block [1]	
Military	
INSET	
Outside Subject Area	

[1] An asterisk following a block number indicates that the block number is repeated elsewhere in the block.

Key to Adjacent Sheets

2	3	
5	6	

34.373596N
80.971885W

34.373596N
80.718184W

ST: South Carolina (45)
COU: Fairfield (039)

SHEET 3 OF 6 PARENT SHEETS

(PL94BLK) 85945039003000000000

FILE CREATED: 1999-03-08

UNITED STATES DEPARTMENT OF COMMERCE

BUREAU OF THE CENSUS

P.L. 94-171 COUNTY BLOCK MAP (Census 2000 Dress Rehearsal)

34.373596N
81.479286W

34.373596N
81.225585W

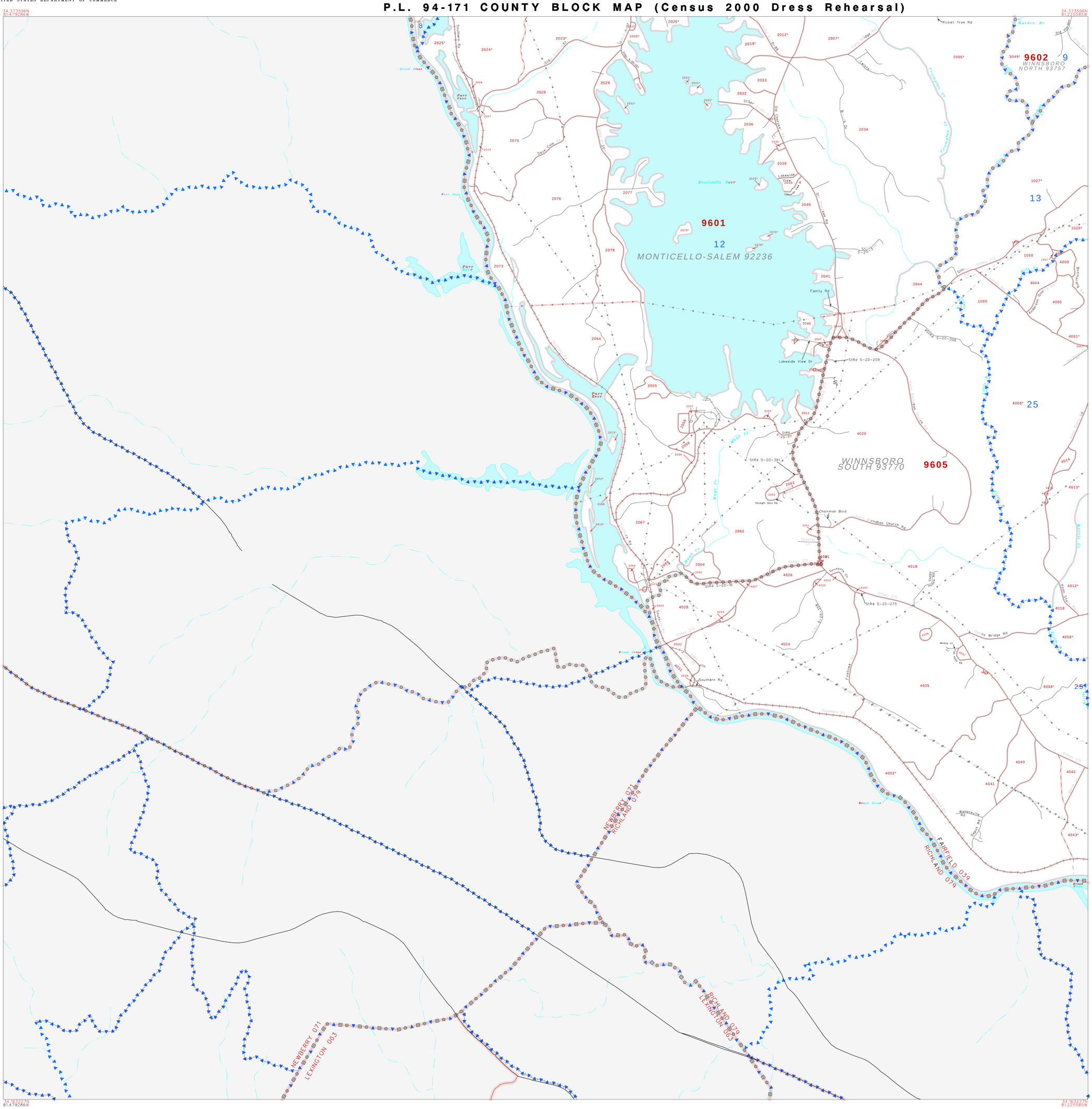

ABBREVIATED LEGEND

SYMBOL DESCRIPTION	SYMBOL
STATE	
COUNTY	
CCD	
Inc. Place	
CDP	
Corporate Corridor	
VTD	
Census Tract	
Block 1	
Military	
INSET	
Outside Subject Area	

The asterisk following block number indicates that the block number is repeated elsewhere in the block.

N
W E
S

1 0 1 mi

2 1 0 2 km

The plotted map scale is 1:31680

Key to Adjacent Sheets

	1	2
	4	5

ST: South Carolina (45)
COU: Fairfield (039)

SHEET 4 OF 6 PARENT SHEETS

(P.L.94-171) 0594003900400000000

FILE CREATED: 1999-03-08

UNITED STATES DEPARTMENT OF COMMERCE

BUREAU OF THE CENSUS

P.L. 94-171 COUNTY BLOCK MAP (Census 2000 Dress Rehearsal)

34.373596N
81.225585W

34.373596N
80.971858W

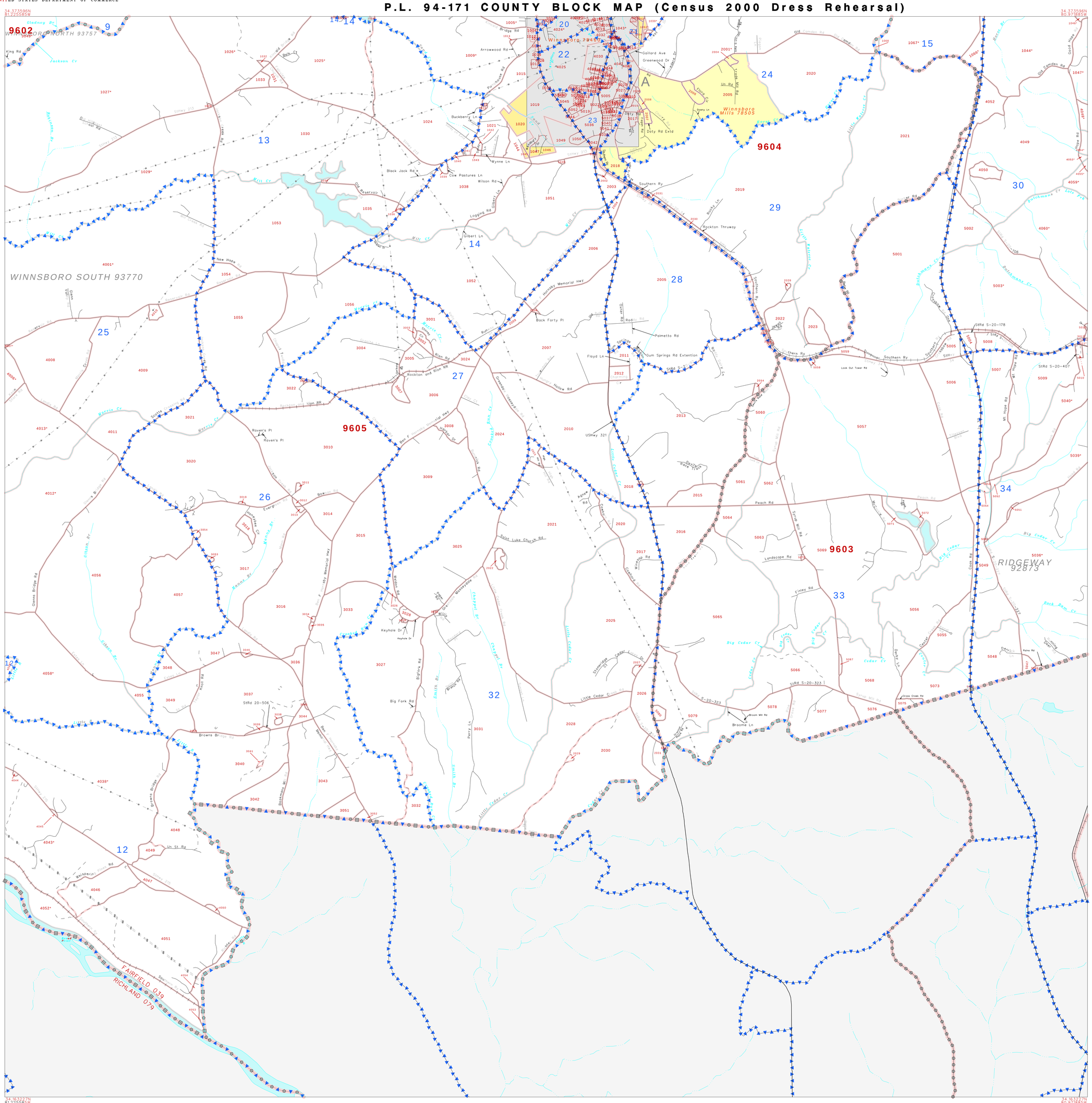

34.163727N
81.225585W

34.163727N
80.971858W

ABBREVIATED LEGEND

SYMBOL DESCRIPTION	SYMBOL
STATE	
COUNTY	
CCD	
Inc. Place	
CDP	
Corporate Corridor	
VTD	
Census Tract	
Block 1	
Military	
INSET	
Outside Subject Area	

The asterisk following block number indicates that the block number is represented elsewhere in the block.

N
W E
S

1 0 1 mi

2 1 0 2 km

The plotted map scale is 1:31680

Key to Adjacent Sheets

1	2	3
4	5	6

ST: South Carolina (45)
COU: Fairfield (039)

SHEET 5 OF 6 PARENT SHEETS

(PL94BLK) 85945039005000000000

FILE CREATED: 1999-03-08

UNITED STATES DEPARTMENT OF COMMERCE

BUREAU OF THE CENSUS

P.L. 94-171 COUNTY BLOCK MAP (Census 2000 Dress Rehearsal)

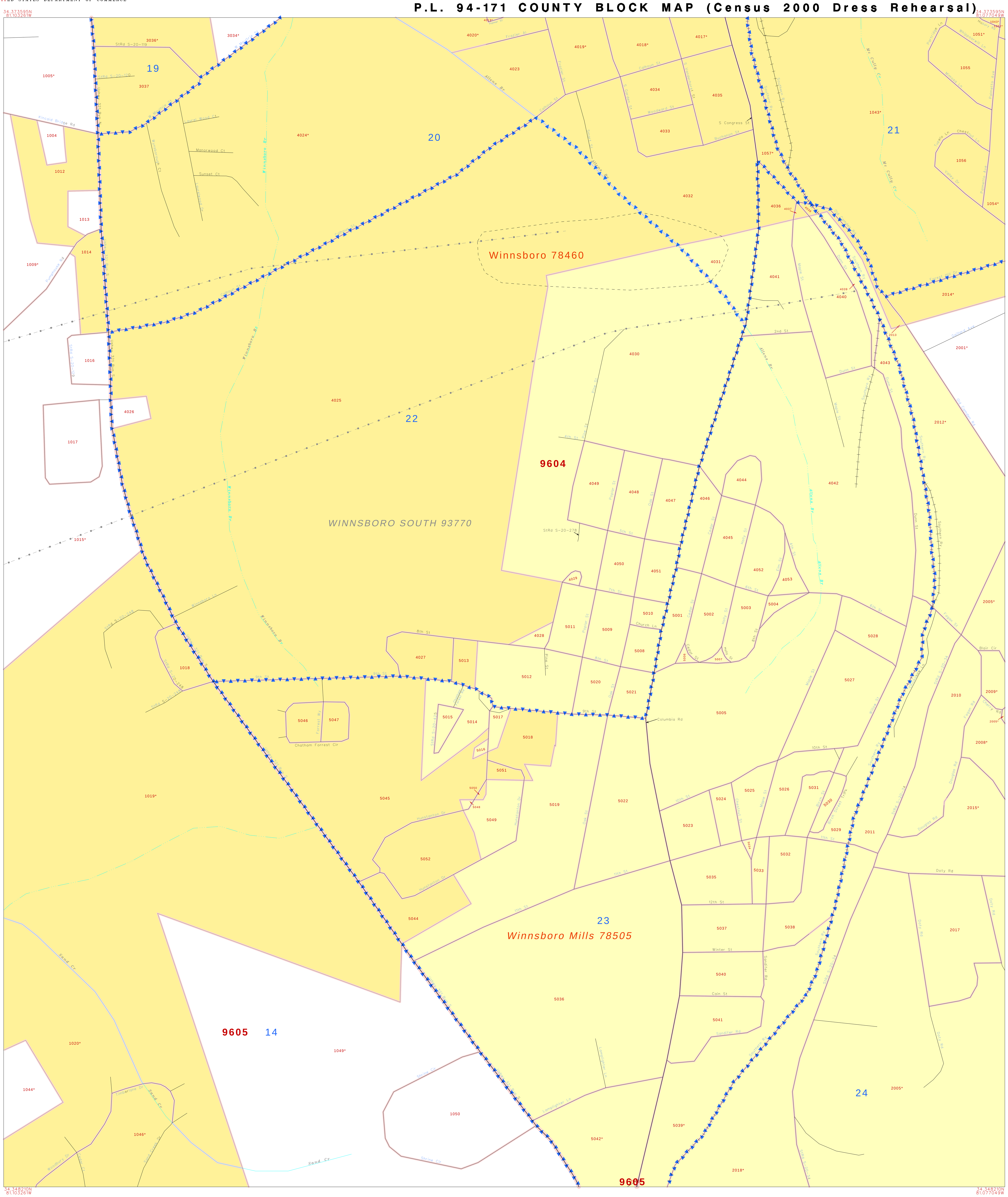

ABBREVIATED LEGEND

SYMBOL DESCRIPTION	SYMBOL
STATE	
COUNTY	
CCD	
Inc. Place	
CDP	
Corporate Corridor	
VTD	
Census Tract	
Block [1]	
Military	
INSET	
Outside Subject Area	

[1] An asterisk following a block number indicates that the block number is repeated elsewhere in the block.

.2 .1 0 .2 mi

.3 .2 .1 0 .3 km

The plotted map scale is 1:3823

Key to Adjacent Sheets

5A01

ST: South Carolina (45)
COU: Fairfield (039)

INSET SHEET 5A01

(PL94BLK) 8594503900565010000O

FILE CREATED: 1999-03-08

UNITED STATES DEPARTMENT OF COMMERCE

BUREAU OF THE CENSUS

P.L. 94-171 COUNTY BLOCK MAP (Census 2000 Dress Rehearsal)

34.373596N
80.971885W

34.373596N
80.718184W

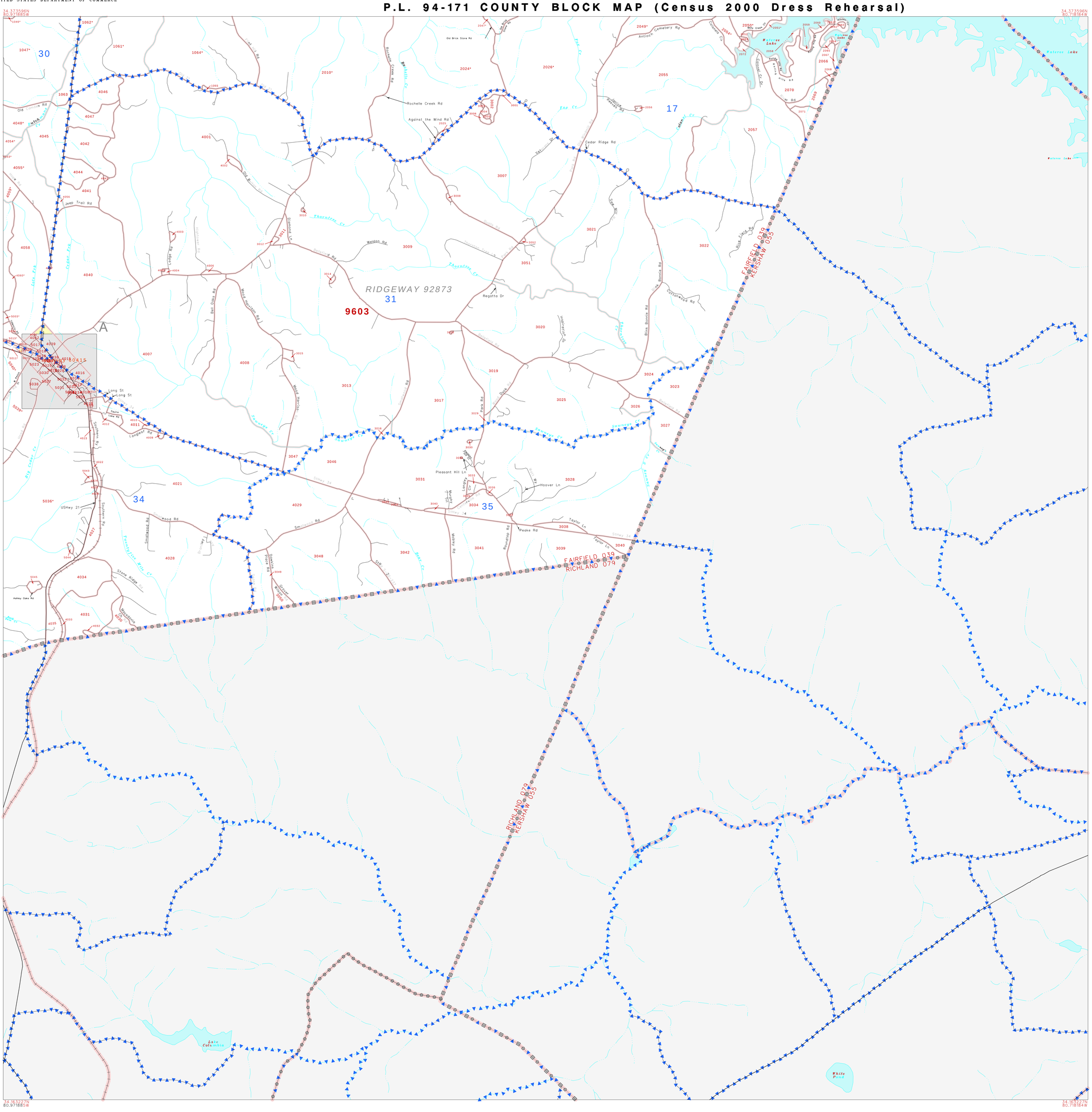

34.163227N
80.971885W

34.163227N
80.718184W

ABBREVIATED LEGEND

SYMBOL DESCRIPTION	SYMBOL
STATE	
COUNTY	
CCD	
Inc. Place	
CDP	
Corporate Corridor	
VTD	
Census Tract	
Block 1	
Military	
INSET	

Outside Subject Area

The asterisk following block number indicates that the block number is represented elsewhere in the block.

N
W E
S

1 0 1 mi

2 1 0 2 km

The plotted map scale is 1:31680

Key to Adjacent Sheets

2	3	
5	6	

ST: South Carolina (45)
COU: Fairfield (039)

SHEET 6 OF 6 PARENT SHEETS

(PL94BLK) 8594503900600000000

FILE CREATED: 1999-03-08

UNITED STATES DEPARTMENT OF COMMERCE

BUREAU OF THE CENSUS

P.L. 94-171 COUNTY BLOCK MAP (Census 2000 Dress Rehearsal)

34.319139N 80.967516W

34.319139N 80.950041W

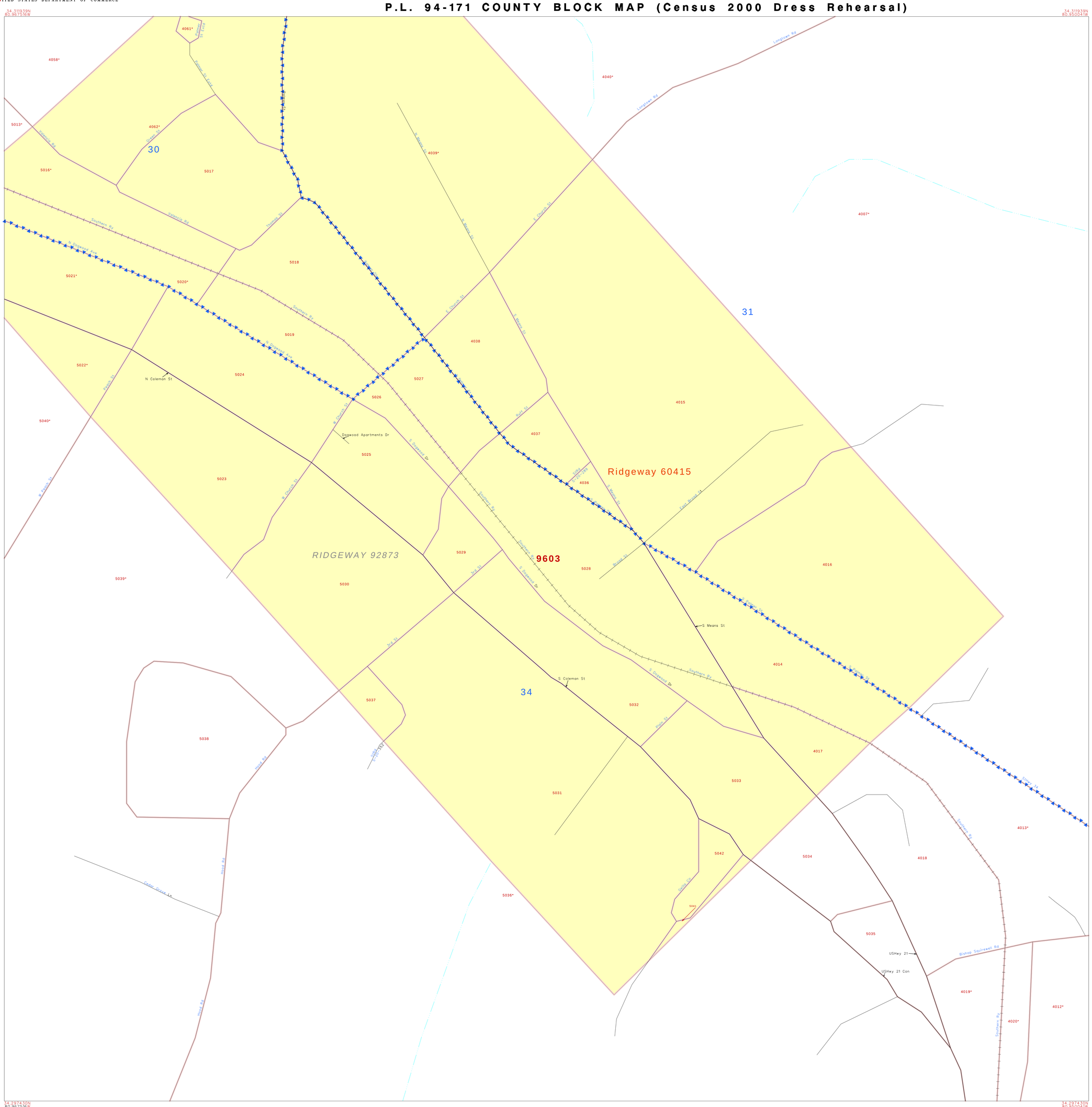

34.297430N 80.967516W

34.297430N 80.950041W

ABBREVIATED LEGEND

SYMBOL DESCRIPTION	SYMBOL
STATE	
COUNTY	
CCD	
Inc. Place	
CDP	
Corporate Corridor	
VTD	
Census Tract	
Block 1	
Military	
INSET	
Outside Subject Area	

The asterisk following block number indicates that the block number is repeated elsewhere in the block.

N W E S

200 100 0 200 yd

100 0 100 m

The plotted map scale is 1:2185

Key to Adjacent Sheets

6A01

ST: South Carolina (45)
COU: Fairfield (039)

INSET SHEET 6A01

(PL94BLK) 85945039006650100000

FILE CREATED: 1999-03-08