INDEX FOR P.L. 94-171 COUNTY BLOCK MAP (Census 2000 Dress Rehearsal)

34.628743N
80.927482W

34.628743N
80.230833W

34.055006N
80.230833W

80.927482W

INDEX LEGEND

SYMBOL DESCRIPTION	SYMBOL
STATE[1]	
COUNTY[1]	
CCD	
Inc. Place	
CDP	
Military	
INSET	
Outside Subject Area	

[1] State or County, or their equivalent area for statistical purposes

P.L. 94-171 COUNTY BLOCK MAP LEGEND (Census 2000 Dress Rehearsal)

SYMBOL DESCRIPTION	SYMBOL	NAME STYLE
International		CANADA
American Indian Reservation (Federal) (AIR (Federal))		CAMPO 0450
American Indian Reservation (State) (AIR (State))		*TAMA 4125*
Trust Land		1450
Alaska Native Regional Corporation (ANRC)		*ALEUT*
Alaska Native Village Statistical Area, Tribal Jurisdiction Statistical Area, Tribal Designated Statistical Area, State Designated American Indian Statistical Area (ANVSA,TJSA,TDSA,SDAISA)		*KAW TJSA 5340*
State[1]		NEW YORK 36
County[1]		ERIE 029
Minor Civil Division (MCD)[2]		York 83908
Census County Division (CCD)		*Kula 91890*
Incorporated Place (Inc. Place)		Rome 63418
Census Designated Place (CDP)		*Zena 84187*
Corporate Corridor		
Voting District (VTD)		12
Census Tract		**1013.01**
Block Number (with Asterisk)[3]		1234*
Major Road		I-635
Secondary Road		Main St
Railroad		Southern RR
Jeep Trail, Walkway, Stairway, Ferry		
Pipeline or Power Transmission Line		
Ridge, Fence, Canyon, or Other Physical Feature		
Property Line or Fence Line		
Nonvisible Boundary or Other Features not Elsewhere Classified		
Perennial Stream or Shoreline		*Tumbling R*
Intermittent Stream or Shoreline		*Piney Cr*
Large River or Lake		*Pleasant Lake*
Military Installation		Fort Belvoir
Inset		B
Outside Subject Area		

[1] State or County, or their equivalent area for statistical purposes

[2] Five-spoked asterisk following a minor civil division name indicates that the minor civil division is coextensive with an incorporated place and has the same name

[3] An asterisk following a block number indicates that the block number is repeated elsewhere in the block.

N
W E
S

5 4 3 2 1 0 5 mi
8 7 6 5 4 3 2 1 0 8 km

The plotted map scale is 1:92800

ST: South Carolina (45)
COU: Kershaw (055)

INDEX MAP(TOTAL PARENT SHEETS 30 TOTAL INSET SHEETS 1)

(PL94BLK) 8594503500000000000

FILE CREATED: 1999-03-08

UNITED STATES DEPARTMENT OF COMMERCE

BUREAU OF THE CENSUS

P.L. 94-171 COUNTY BLOCK MAP (Census 2000 Dress Rehearsal)

34.628744N
80.812207W

34.628744N
80.696932W

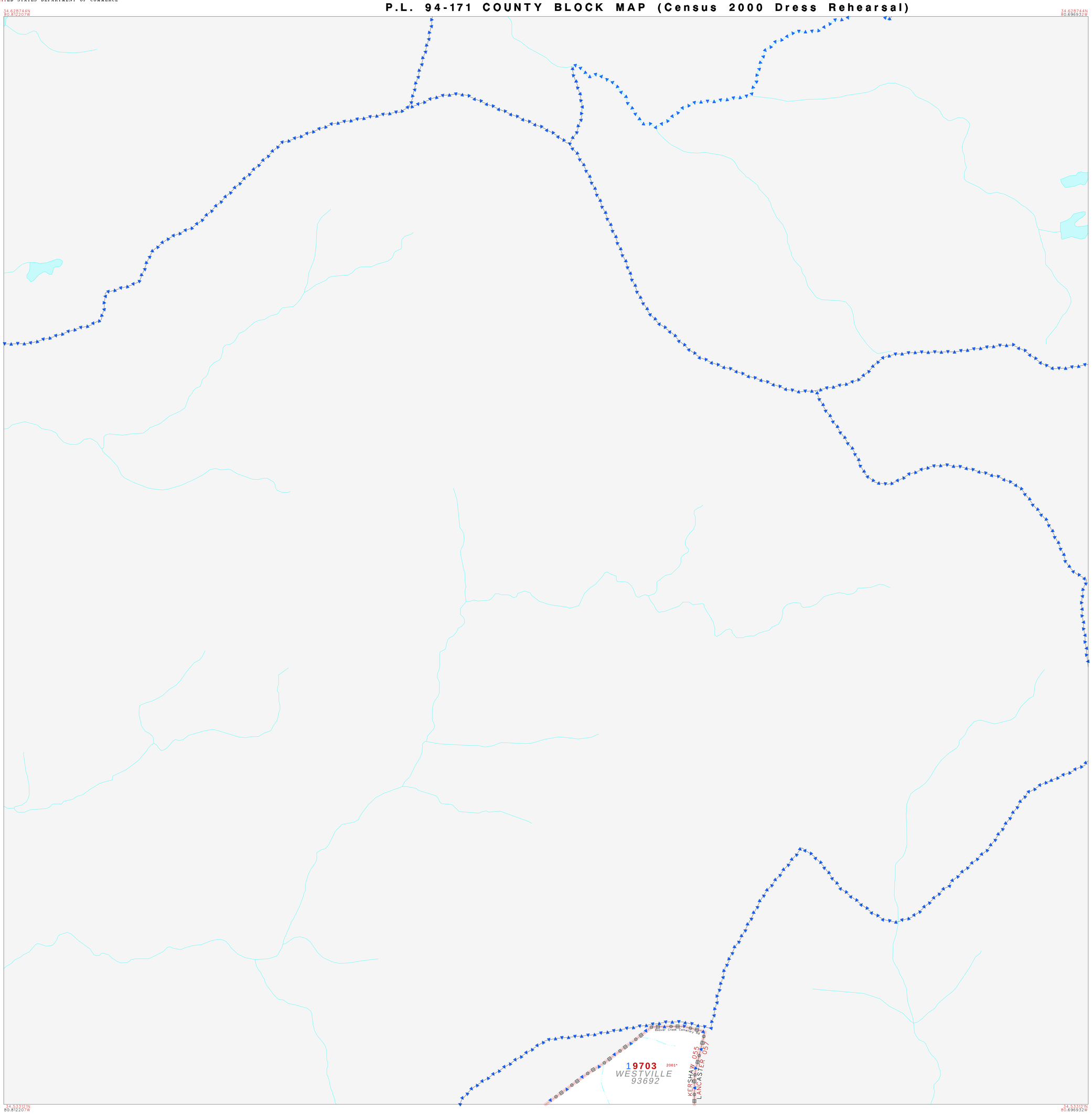

34.531721N
80.812207W

34.531721N
80.696932W

ABBREVIATED LEGEND

SYMBOL DESCRIPTION	SYMBOL
STATE	
COUNTY	
CCD	
Inc. Place	
CDP	
Corporate Corridor	
VTD	
Census Tract	
Block 1	
Military	
INSET	
Outside Subject Area	

The asterisk following block number indicates that the block number is repeated elsewhere in the block.

N
W E
S

.7 .6 .5 .4 .3 .2 .1 0 .7 mi

1.0 .9 .8 .7 .6 .5 .4 .3 .2 .1 0 1.0 km

The plotted map scale is 1:14400

Key to Adjacent Sheets

1

ST: South Carolina (45)
COU: Kershaw (055)

SHEET 1 OF 30 PARENT SHEETS

(PL94BLK) 8594305500100000000

FILE CREATED: 1999-03-08

UNITED STATES DEPARTMENT OF COMMERCE

BUREAU OF THE CENSUS

P.L. 94-171 COUNTY BLOCK MAP (Census 2000 Dress Rehearsal)

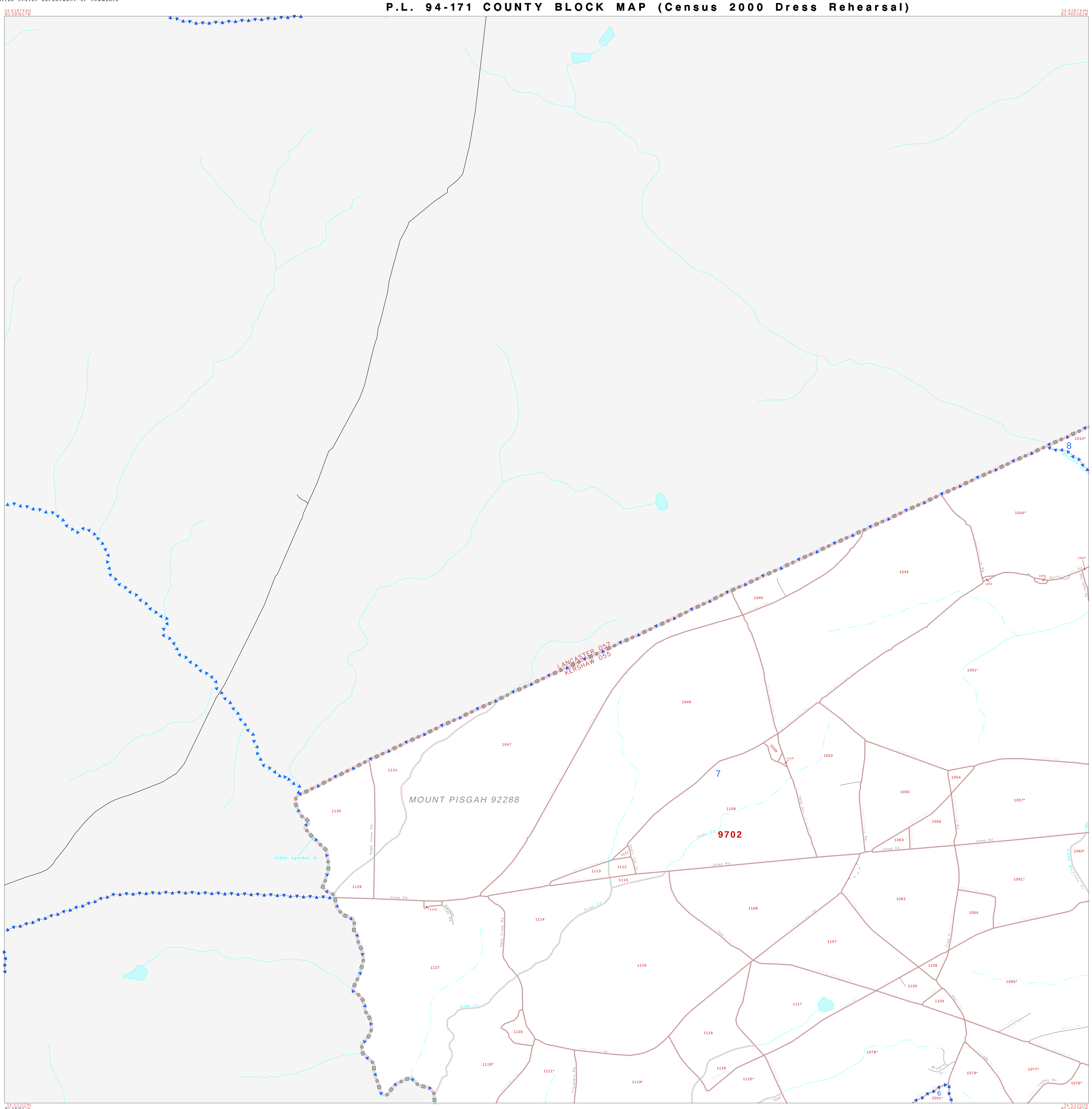

ABBREVIATED LEGEND

SYMBOL DESCRIPTION	SYMBOL
STATE	
COUNTY	
CCD	
Inc. Place	
CDP	
Corporate Corridor	
VTD	
Census Tract	
Block [1]	
Military	
INSET	
Outside Subject Area	

[1] An asterisk following a block number indicates that the block number is repeated elsewhere in the block.

N W E S

.7 .6 .5 .4 .3 .2 .1 0 .7 mi

1.0 .9 .8 .7 .6 .5 .4 .3 .2 .1 0 1.0 km

The plotted map scale is 1:14400

Key to Adjacent Sheets

2

ST: South Carolina (45)
COU: Kershaw (055)

SHEET 2 OF 30 PARENT SHEETS

(PL94BLK) 85945055002000000000

FILE CREATED: 1999-03-08

UNITED STATES DEPARTMENT OF COMMERCE

BUREAU OF THE CENSUS

P.L. 94-171 COUNTY BLOCK MAP (Census 2000 Dress Rehearsal)

34.628744N
80.466382W

34.628744N
80.351107W

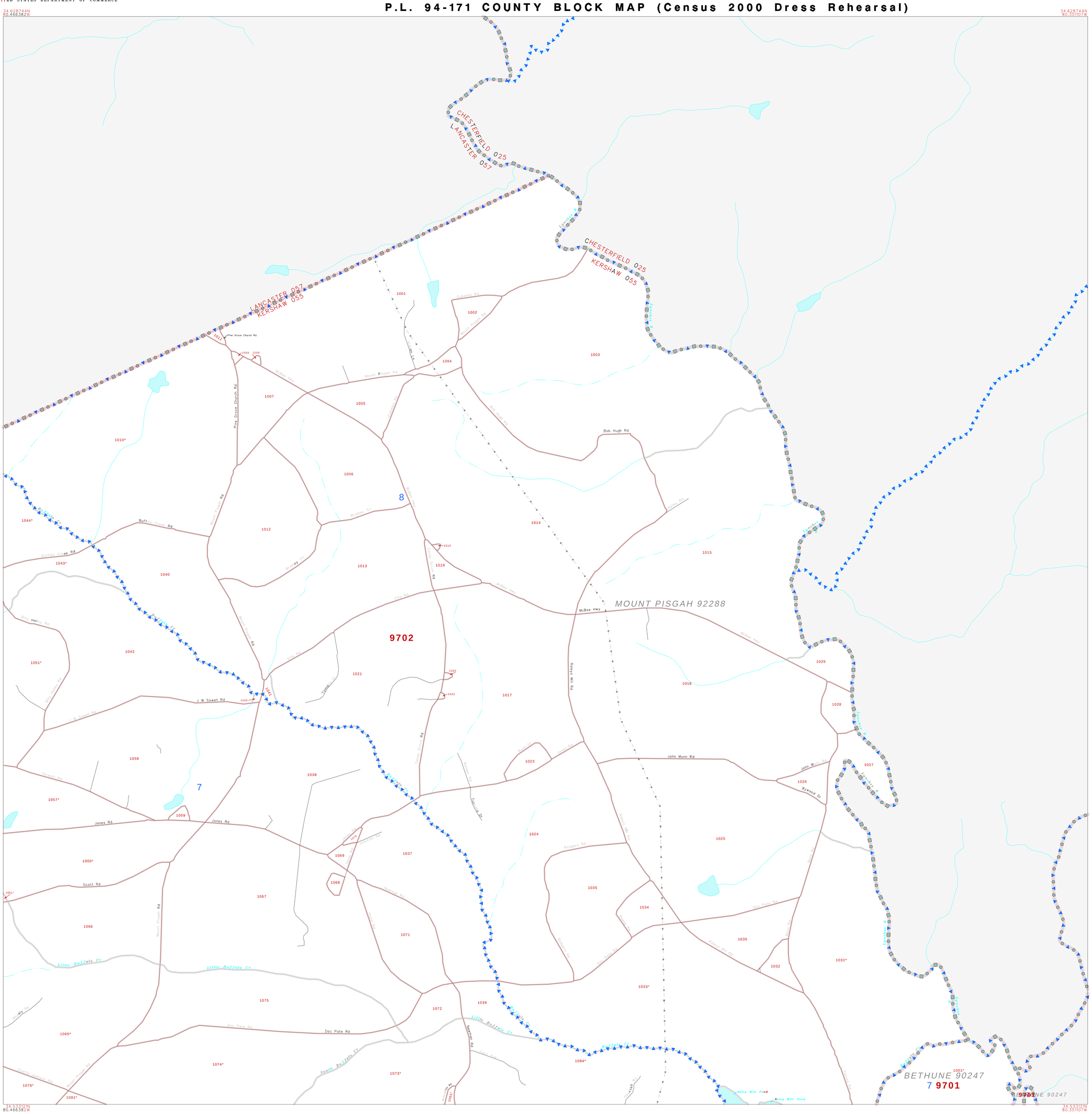

34.533101N
80.466382W

34.533101N
80.351107W

ABBREVIATED LEGEND

SYMBOL DESCRIPTION	SYMBOL
STATE	
COUNTY	
CCD	
Inc. Place	
CDP	
Corporate Corridor	
VTD	
Census Tract	
Block 1	
Military	
INSET	
Outside Subject Area	

The asterisk following block number indicates that the block number is represented elsewhere in the block.

N
W E
S

7 8 6 5 4 3 2 1 0 .7 mi

1.0 .9 .8 .7 .6 .5 .4 .3 .2 .1 0 1.0 km

The plotted map scale is 1:14400

Key to Adjacent Sheets

	3	

ST: South Carolina (45)
COU: Kershaw (055)

SHEET 3 OF 30 PARENT SHEETS

(PL94DLK) 8594305500303000000000

FILE CREATED: 1999-03-08

UNITED STATES DEPARTMENT OF COMMERCE

BUREAU OF THE CENSUS

P.L. 94-171 COUNTY BLOCK MAP (Census 2000 Dress Rehearsal)

34.53312N
80.927482W

34.53312N
80.81220?W

34.437498N
80.927482W

34.437498N
80.81220?W

ABBREVIATED LEGEND

SYMBOL DESCRIPTION	SYMBOL
STATE	
COUNTY	
CCD	
Inc. Place	
CDP	
Corporate Corridor	
VTD	
Census Tract	
Block 1	
Military	
INSET	
Outside Subject Area	

The asterisk following block number indicates that the block number is represented elsewhere in the block.

N
W E
S

7 6 5 4 3 2 1 0 .7 mi

1.0 .9 .8 .7 .6 .5 .4 .3 .2 .1 0 1.0 km

The plotted map scale is 1:14400

Key to Adjacent Sheets

4

ST: South Carolina (45)
COU: Kershaw (055)

SHEET 4 OF 30 PARENT SHEETS

(PL94DLK) 8594505500400000000

FILE CREATED: 1999-03-08

UNITED STATES DEPARTMENT OF COMMERCE

BUREAU OF THE CENSUS

P.L. 94-171 COUNTY BLOCK MAP (Census 2000 Dress Rehearsal)

34.633121N
80.812207W

34.633121N
80.696932W

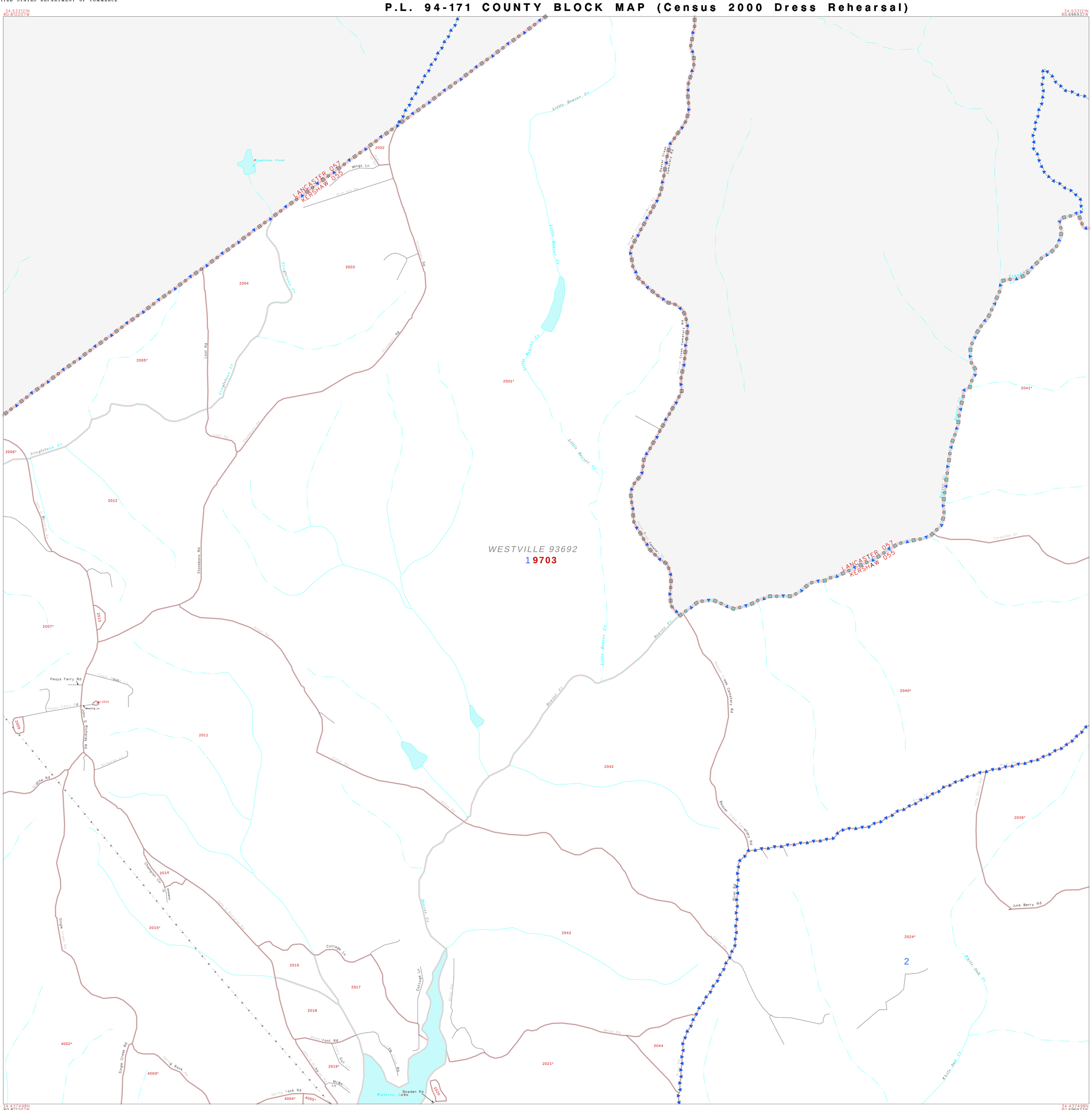

34.437498N
80.812207W

34.437498N
80.696932W

ABBREVIATED LEGEND

SYMBOL DESCRIPTION	SYMBOL
STATE	
COUNTY	
CCD	
Inc. Place	
CDP	
Corporate Corridor	
VTD	
Census Tract	
Block 1	
Military	
INSET	
Outside Subject Area	

The asterisk following block number indicates that the block number is represented elsewhere in the block.

N
W E
S

7 6 5 4 3 2 1 0 .7 mi

1.0 .9 .8 .7 .6 .5 .4 .3 .2 .1 0 1.0 km

The plotted map scale is 1:14400

Key to Adjacent Sheets

5

ST: South Carolina (45)
COU: Kershaw (055)

SHEET 5 OF 30 PARENT SHEETS

(PL94DLK) 8594305500500000000

FILE CREATED: 1999-03-08

UNITED STATES DEPARTMENT OF COMMERCE

BUREAU OF THE CENSUS

P.L. 94-171 COUNTY BLOCK MAP (Census 2000 Dress Rehearsal)

34.633121N
80.696932W

34.633121N
80.581657W

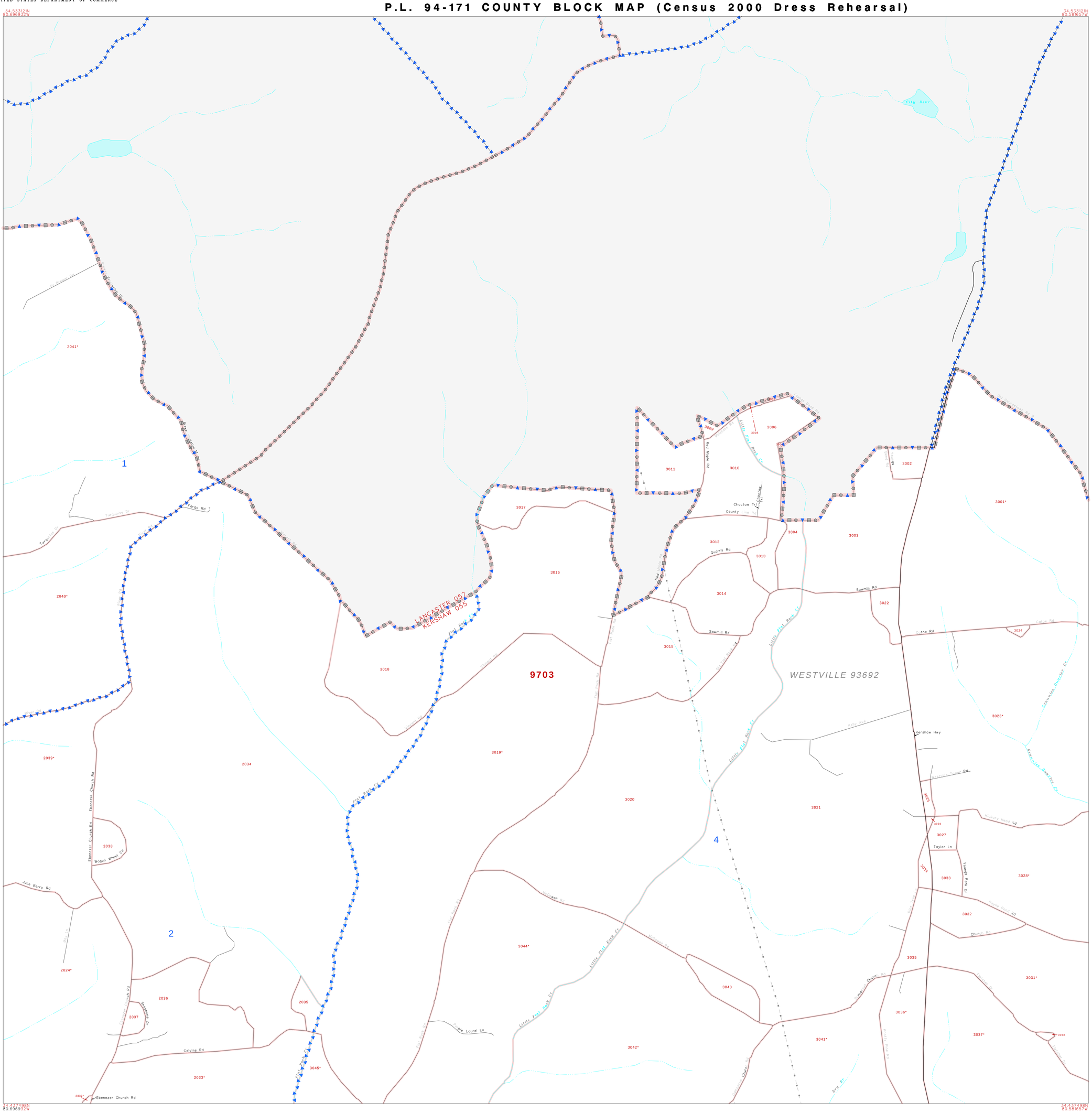

34.437498N
80.696932W

34.437498N
80.581657W

ABBREVIATED LEGEND

SYMBOL DESCRIPTION	SYMBOL
STATE	
COUNTY	
CCD	
Inc. Place	
CDP	
Corporate Corridor	
VTD	
Census Tract	
Block 1	
Military	
INSET	
Outside Subject Area	

The asterisk following block number indicates that the block number is repeated elsewhere in the block.

N
W E
S

7 6 5 4 3 2 1 0 .7 mi

1.0 9 .8 .7 .6 .5 .4 .3 .2 .1 0 1.0 km

The plotted map scale is 1:14400

Key to Adjacent Sheets

6

ST: South Carolina (45)
COU: Kershaw (055)

SHEET 6 OF 30 PARENT SHEETS

(PL94BLK) 8594505500600000000

FILE CREATED: 1999-03-08

UNITED STATES DEPARTMENT OF COMMERCE

BUREAU OF THE CENSUS

P.L. 94-171 COUNTY BLOCK MAP (Census 2000 Dress Rehearsal)

34.533121N
80.581657W

34.533121N
80.466382W

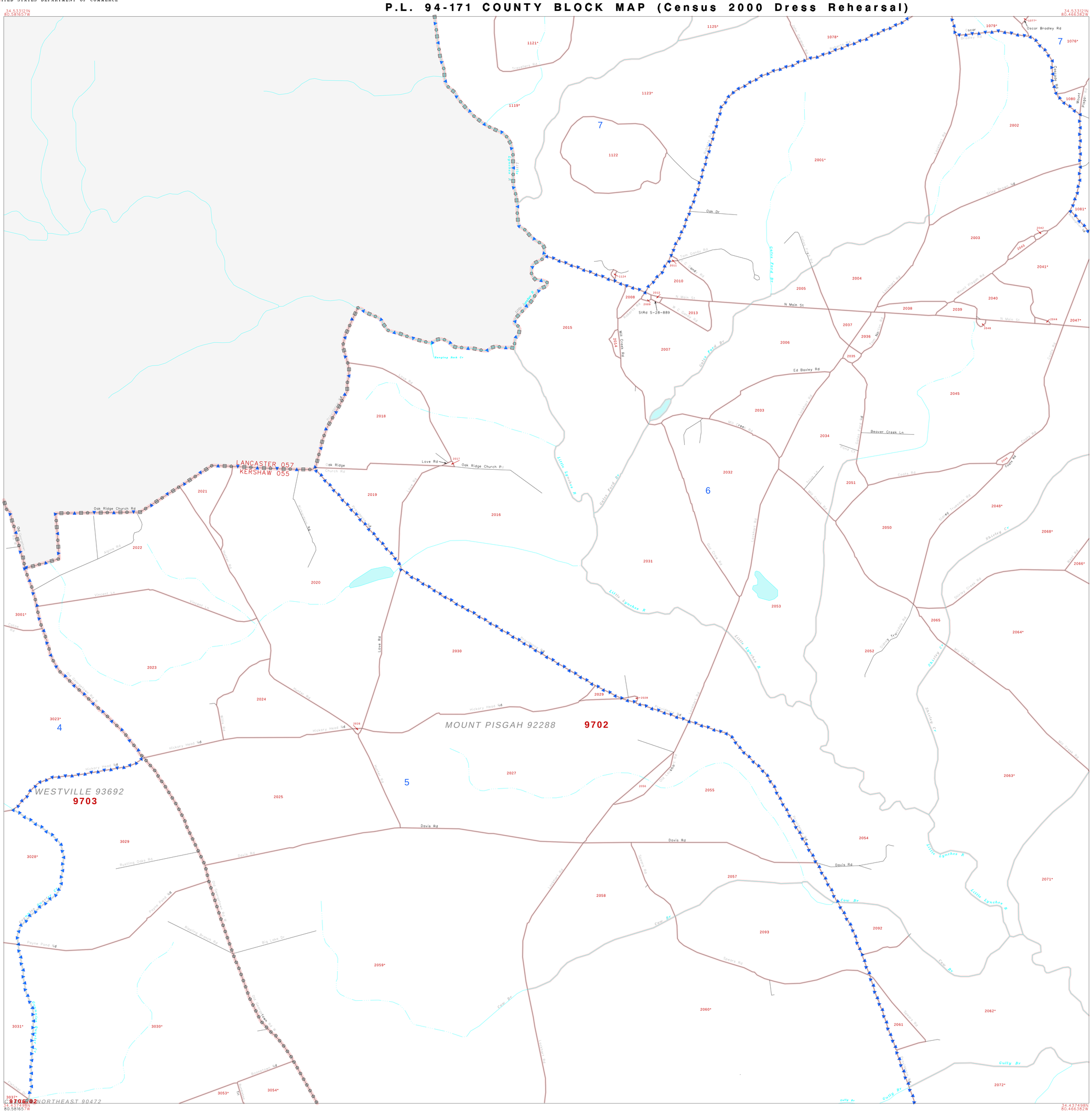

34.437499N
80.58165W

34.437499N
80.466382W

ABBREVIATED LEGEND

SYMBOL DESCRIPTION	SYMBOL
STATE	
COUNTY	
CCD	
Inc. Place	
CDP	
Corporate Corridor	
VTD	
Census Tract	
Block 1	
Military	
INSET	
Outside Subject Area	

The asterisk following block number indicates that the block number is repeated elsewhere in the block.

N
W E
S

7 6 5 4 3 2 1 0 .7 mi

1.0 .9 .8 .7 .6 .5 .4 .3 .2 .1 0 1.0 km

The plotted map scale is 1:14400

Key to Adjacent Sheets

7

ST: South Carolina (45)
COU: Kershaw (055)

SHEET 7 OF 30 PARENT SHEETS

(PL94DLA) 8994005007000000000

FILE CREATED: 1999-03-08

UNITED STATES DEPARTMENT OF COMMERCE

BUREAU OF THE CENSUS

P.L. 94-171 COUNTY BLOCK MAP (Census 2000 Dress Rehearsal)

34.533121N
80.466382W

34.533121N
80.351107W

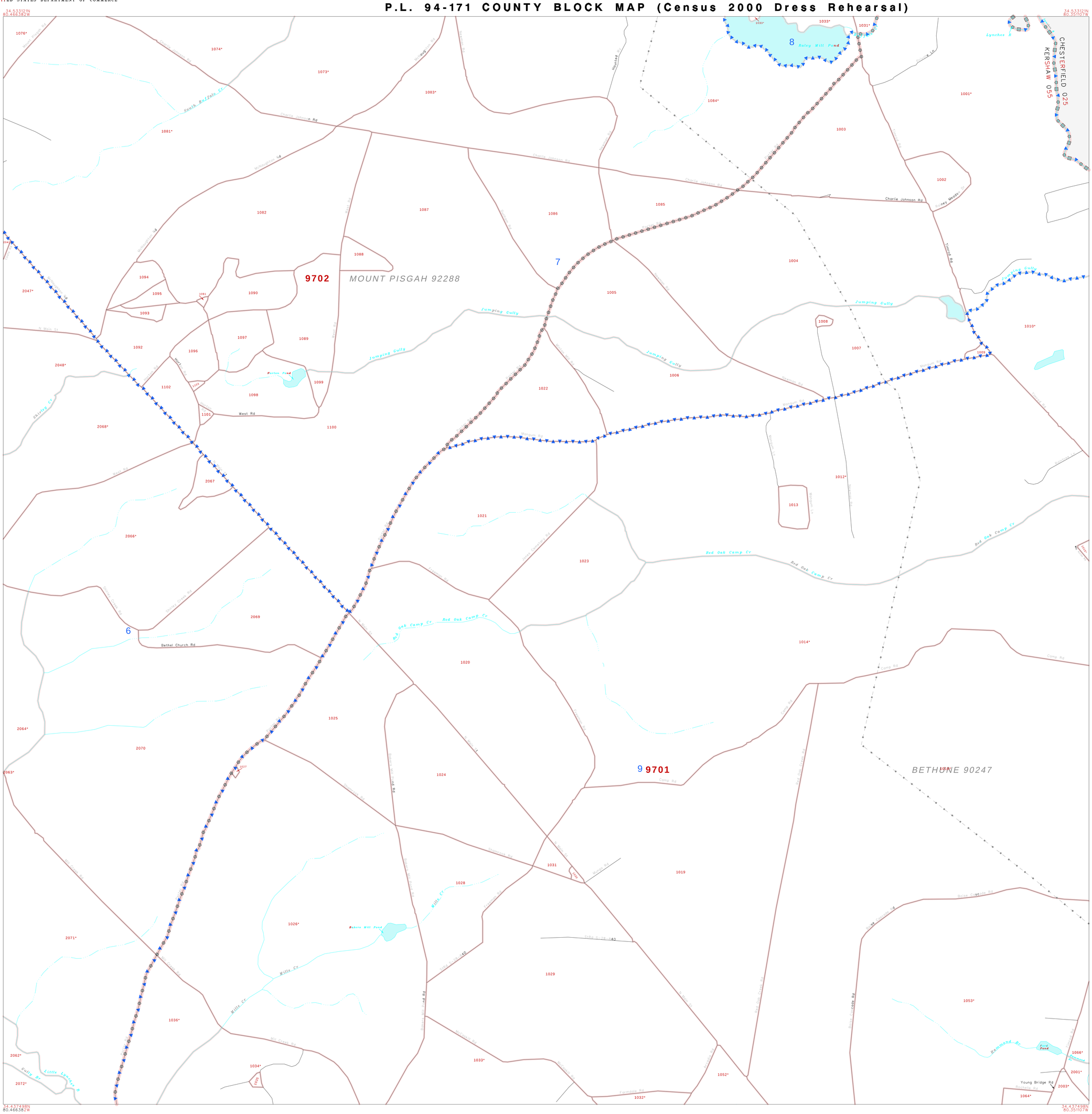

ABBREVIATED LEGEND

SYMBOL DESCRIPTION	SYMBOL
STATE	
COUNTY	
CCD	
Inc. Place	
CDP	
Corporate Corridor	
VTD	
Census Tract	
Block 1	
Military	
INSET	
Outside Subject Area	

The asterisk following block number indicates that the block number is represented elsewhere in the block.

N
W E
S

7 6 5 4 3 2 1 0 .7 mi

1.0 .9 .8 .7 .6 .5 .4 .3 .2 .1 0 1.0 km

The plotted map scale is 1:14400

Key to Adjacent Sheets

8

ST: South Carolina (45)
COU: Kershaw (055)

SHEET 8 OF 30 PARENT SHEETS

(PL94BLK) 8594505500800000000

FILE CREATED: 1999-03-08

UNITED STATES DEPARTMENT OF COMMERCE

BUREAU OF THE CENSUS

P.L. 94-171 COUNTY BLOCK MAP (Census 2000 Dress Rehearsal)

34.633121N
80.351107W

34.633121N
80.235832W

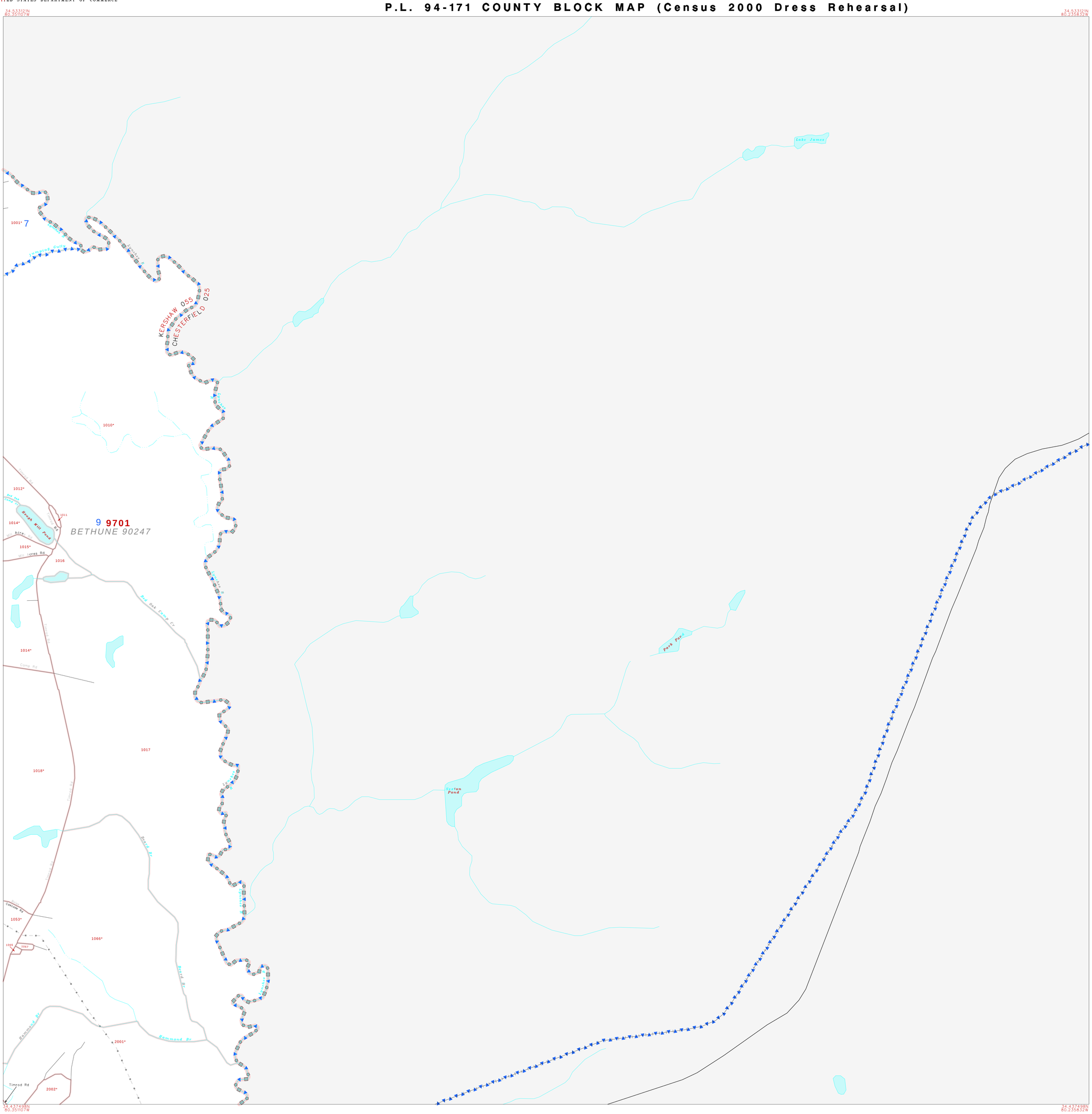

34.437498N
80.351107W

34.437498N
80.235832W

ABBREVIATED LEGEND

SYMBOL DESCRIPTION	SYMBOL
STATE	
COUNTY	
CCD	
Inc. Place	
CDP	
Corporate Corridor	
VTD	
Census Tract	
Block 1	
Military	
INSET	
Outside Subject Area	

The asterisk following block number indicates that the block number is repeated elsewhere in the block.

N
W E
S

.7 .6 .5 .4 .3 .2 .1 0 .7 mi

1.0 .9 .8 .7 .6 .5 .4 .3 .2 .1 0 1.0 km

The plotted map scale is 1:14400

Key to Adjacent Sheets

3		
8	9	
14	15	

ST: South Carolina (45)
COU: Kershaw (055)

SHEET 9 OF 30 PARENT SHEETS

(PL94BLK) 8594505500900000000

FILE CREATED: 1999-03-08

UNITED STATES DEPARTMENT OF COMMERCE

BUREAU OF THE CENSUS

P.L. 94-171 COUNTY BLOCK MAP (Census 2000 Dress Rehearsal)

34.437498N
80.927482W

34.437498N
80.812207W

34.341875N
80.927482W

34.341875N
80.812207W

ABBREVIATED LEGEND

SYMBOL DESCRIPTION	SYMBOL
STATE	
COUNTY	
CCD	
Inc. Place	
CDP	
Corporate Corridor	
VTD	
Census Tract	
Block 1	
Military	
INSET	
Outside Subject Area	

The asterisk following block number indicates that the block number is represented elsewhere in the block.

N
W E
S

-7 -6 -5 -4 -3 -2 -1 0 .7 mi

1.0 -.9 -.8 -.7 -.6 -.5 -.4 -.3 -.2 -.1 0 1.0 km

The plotted map scale is 1:14400

Key to Adjacent Sheets

10

ST: South Carolina (45)
COU: Kershaw (055)

SHEET 10 OF 30 PARENT SHEETS

(PL94BLK) 8594505501000000000

FILE CREATED: 1999-03-08

UNITED STATES DEPARTMENT OF COMMERCE

BUREAU OF THE CENSUS

P.L. 94-171 COUNTY BLOCK MAP (Census 2000 Dress Rehearsal)

34.437498N 80.812207W

34.437498N 80.696932W

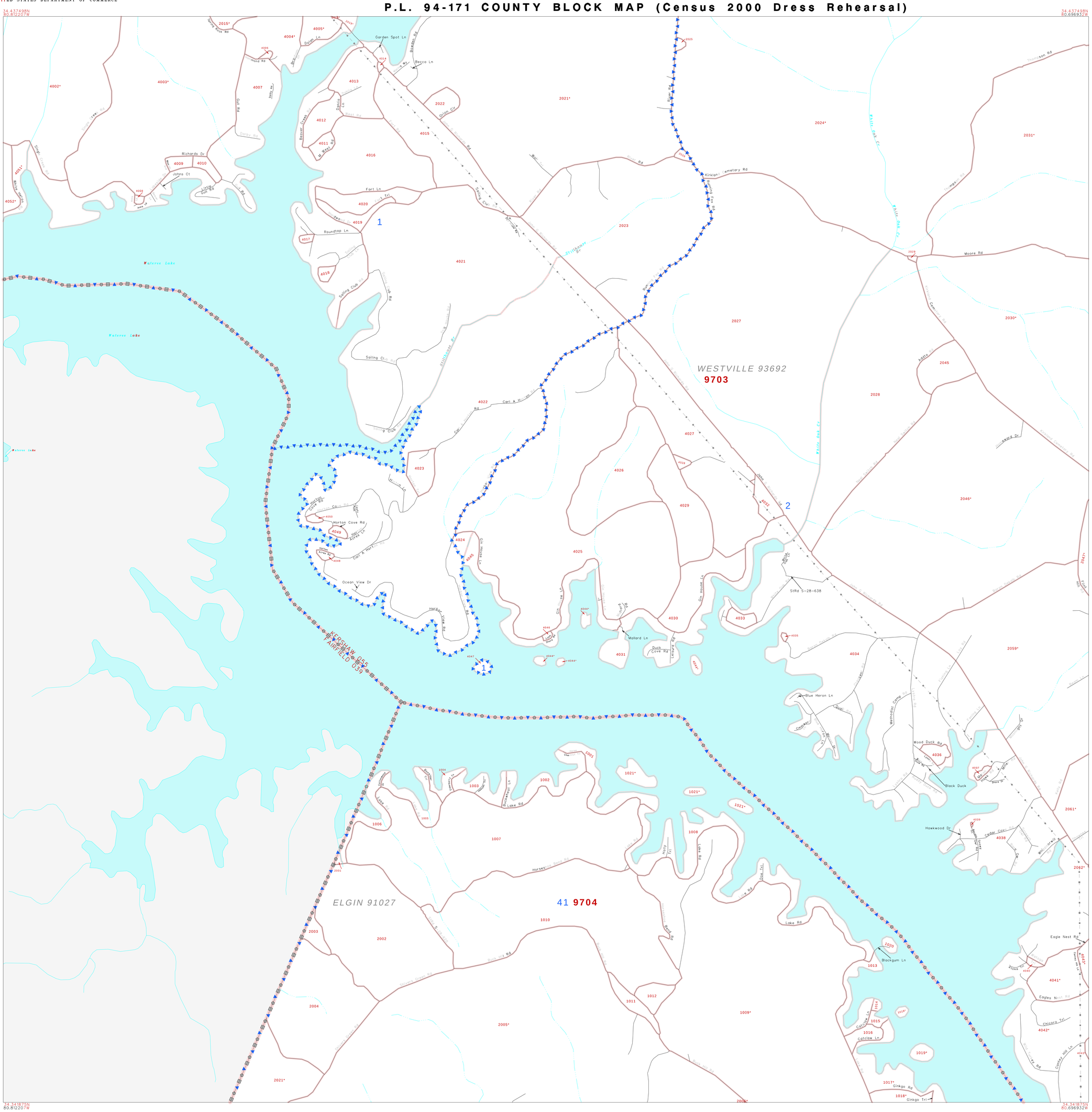

ABBREVIATED LEGEND

SYMBOL DESCRIPTION	SYMBOL
STATE	
COUNTY	
CCD	
Inc. Place	
CDP	
Corporate Corridor	
VTD	
Census Tract	
Block 1	
Military	
INSET	
Outside Subject Area	

The asterisk following block number indicates that the block number is represented elsewhere in the block.

N
W E
S

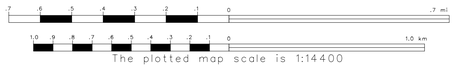

The plotted map scale is 1:14400

Key to Adjacent Sheets

ST: South Carolina (45)
COU: Kershaw (055)

SHEET 11 OF 30 PARENT SHEETS

(PL94BLK) 8594505501000000000

FILE CREATED: 1999-03-08

UNITED STATES DEPARTMENT OF COMMERCE

BUREAU OF THE CENSUS

P.L. 94-171 COUNTY BLOCK MAP (Census 2000 Dress Rehearsal)

34.437498N
80.696932W

34.437498N
80.581657W

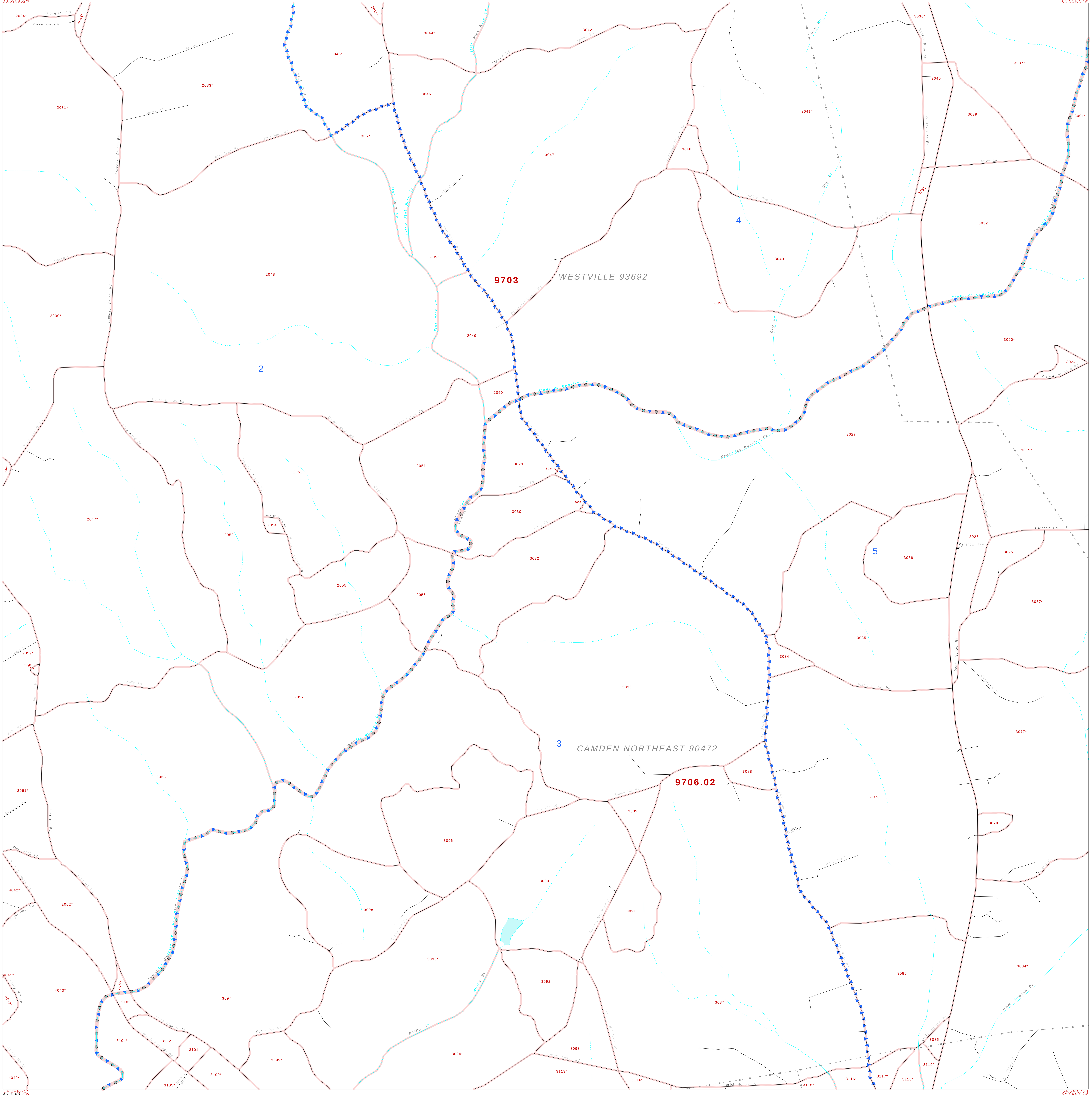

34.341875N
80.696932W

34.341875N
80.581657W

ABBREVIATED LEGEND

SYMBOL DESCRIPTION	SYMBOL
STATE	
COUNTY	
CCD	
Inc. Place	
CDP	
Corporate Corridor	
VTD	
Census Tract	
Block [1]	
Military	
INSET	
Outside Subject Area	

[1] An asterisk following a block number indicates that the block number is repeated elsewhere in the block.

N W E S

.7 .6 .5 .4 .3 .2 .1 0 .7 mi

1.0 .9 .8 .7 .6 .5 .4 .3 .2 .1 0 1.0 km

The plotted map scale is 1:14400

Key to Adjacent Sheets

12

ST: South Carolina (45)
COU: Kershaw (055)

SHEET 12 OF 30 PARENT SHEETS

(PL94BLK) 85945055012000000000

FILE CREATED: 1999-03-08

UNITED STATES DEPARTMENT OF COMMERCE

BUREAU OF THE CENSUS

P.L. 94-171 COUNTY BLOCK MAP (Census 2000 Dress Rehearsal)

34.437498N 80.581652W

34.437498N 80.466382W

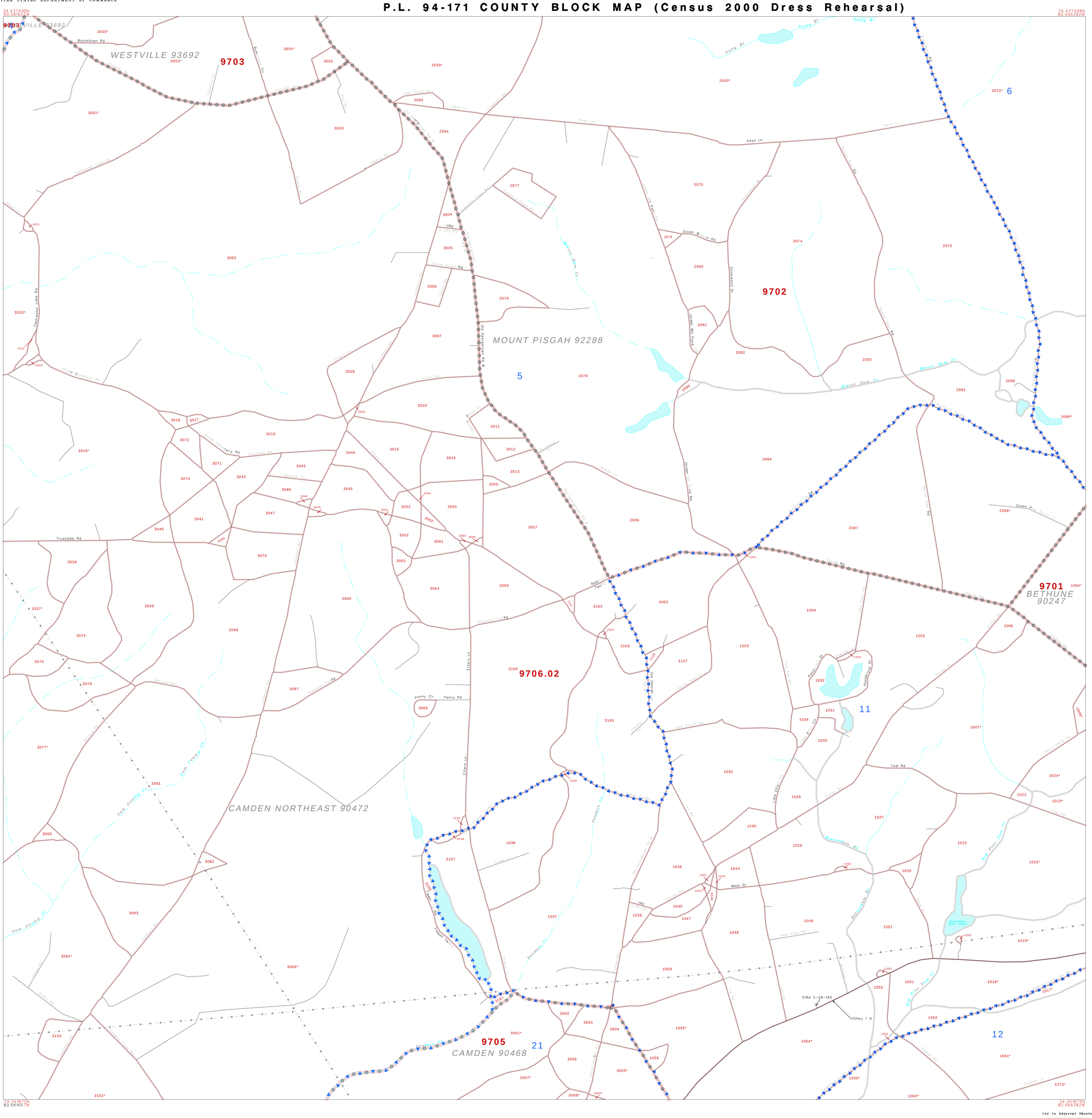

ABBREVIATED LEGEND

SYMBOL DESCRIPTION	SYMBOL
STATE	
COUNTY	
CCD	
Inc. Place	
CDP	
Corporate Corridor	
VTD	
Census Tract	
Block 1	
Military	
INSET	
Outside Subject Area	

The asterisk following block number indicates that the block number is repeated elsewhere in the block.

N W E S

The plotted map scale is 1:14400

Key to Adjacent Sheets

13

ST: South Carolina (45)
COU: Kershaw (055)

SHEET 13 OF 30 PARENT SHEETS

(P194BLK) 8594005501300000000

FILE CREATED: 1999-03-30

UNITED STATES DEPARTMENT OF COMMERCE

BUREAU OF THE CENSUS

P.L. 94-171 COUNTY BLOCK MAP (Census 2000 Dress Rehearsal)

34.437498N 80.466382W

34.437498N 80.351107W

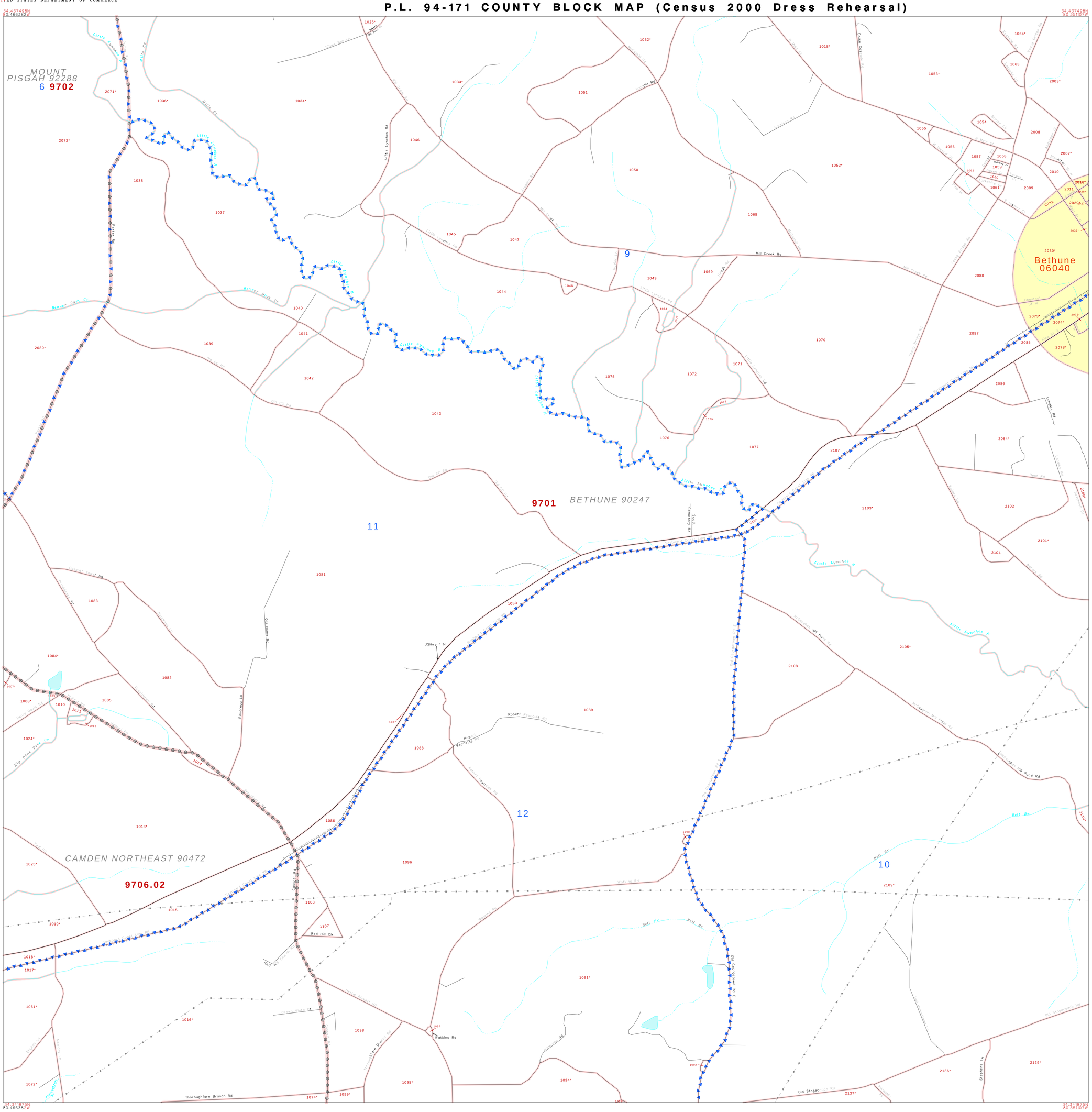

ABBREVIATED LEGEND

SYMBOL DESCRIPTION	SYMBOL
STATE	
COUNTY	
CCD	
Inc. Place	
CDP	
Corporate Corridor	
VTD	
Census Tract	
Block 1	
Military	
INSET	
Outside Subject Area	

The asterisk following block number indicates that the block number is repeated elsewhere in the block.

N W E S

7 6 5 4 3 2 1 0 7 mi

1.0 .9 .8 .7 .6 .5 .4 .3 .2 .1 0 1.0 km

The plotted map scale is 1:14400

Key to Adjacent Sheets

	14	

ST: South Carolina (45)
COU: Kershaw (055)

SHEET 14 OF 30 PARENT SHEETS

(PL94BLK) 8594505501400000000

FILE CREATED: 1999-03-08

UNITED STATES DEPARTMENT OF COMMERCE

BUREAU OF THE CENSUS

P.L. 94-171 COUNTY BLOCK MAP (Census 2000 Dress Rehearsal)

34.437498N
80.351107W

34.437498N
80.235832W

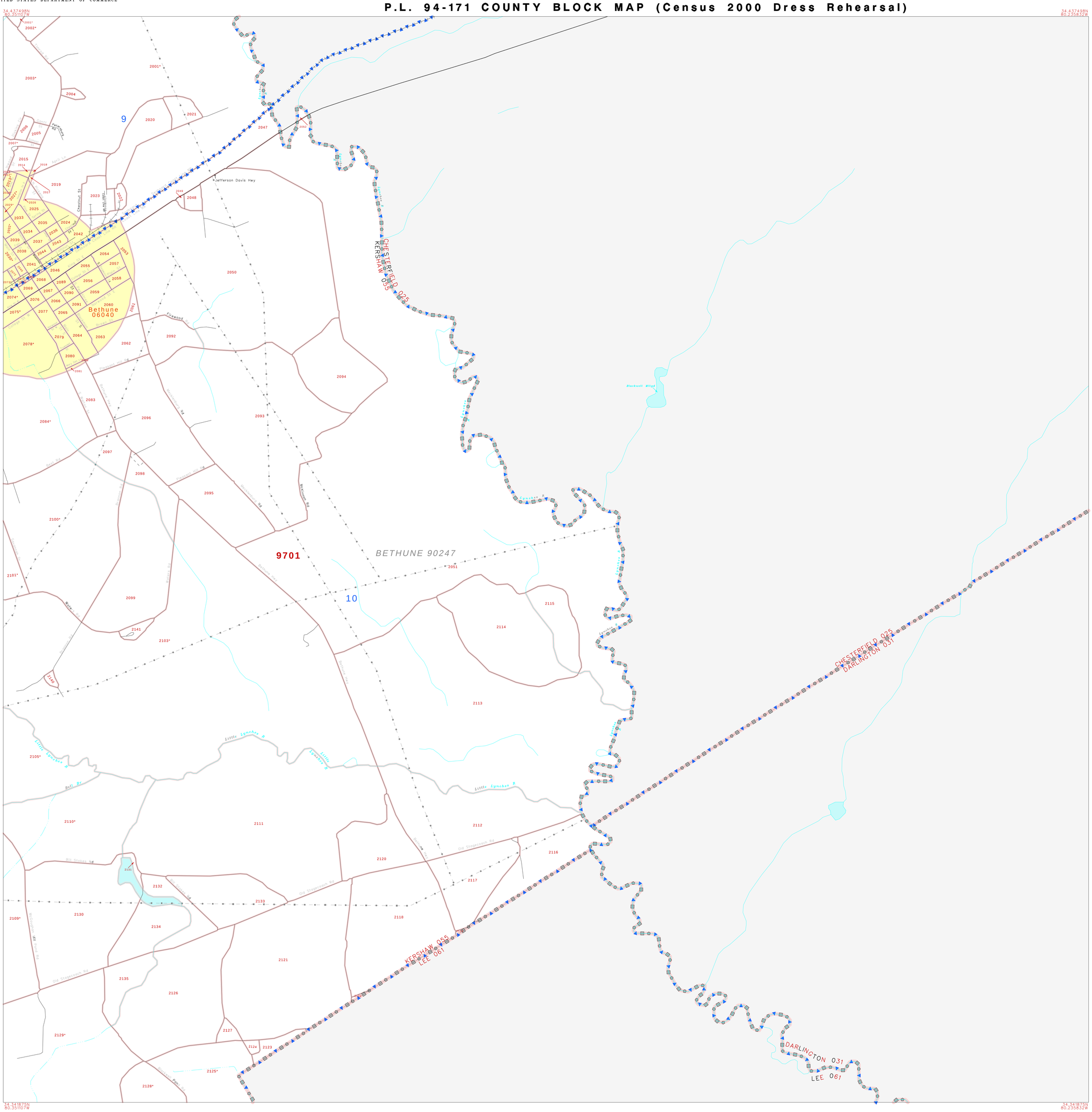

34.341875N
80.351107W

34.341875N
80.235832W

ABBREVIATED LEGEND

SYMBOL DESCRIPTION	SYMBOL
STATE	
COUNTY	
CCD	
Inc. Place	
CDP	
Corporate Corridor	
VTD	
Census Tract	
Block 1	
Military	
INSET	
Outside Subject Area	

The asterisk following block number indicates that the block number is represented elsewhere in the block.

N
W E
S

7 6 5 4 3 2 1 0 .7 mi

1.0 .9 .8 .7 .6 .5 .4 .3 .2 .1 0 1.0 km

The plotted map scale is 1:14400

Key to Adjacent Sheets

8	9	
14	15	
20	21	

ST: South Carolina (45)
COU: Kershaw (055)

SHEET 15 OF 30 PARENT SHEETS

(PL94BLK) 8594905501500000000

FILE CREATED: 1999-03-08

UNITED STATES DEPARTMENT OF COMMERCE

P.L. 94-171 COUNTY BLOCK MAP (Census 2000 Dress Rehearsal)

BUREAU OF THE CENSUS

34.341875N
80.927482W

34.341875N
80.812207W

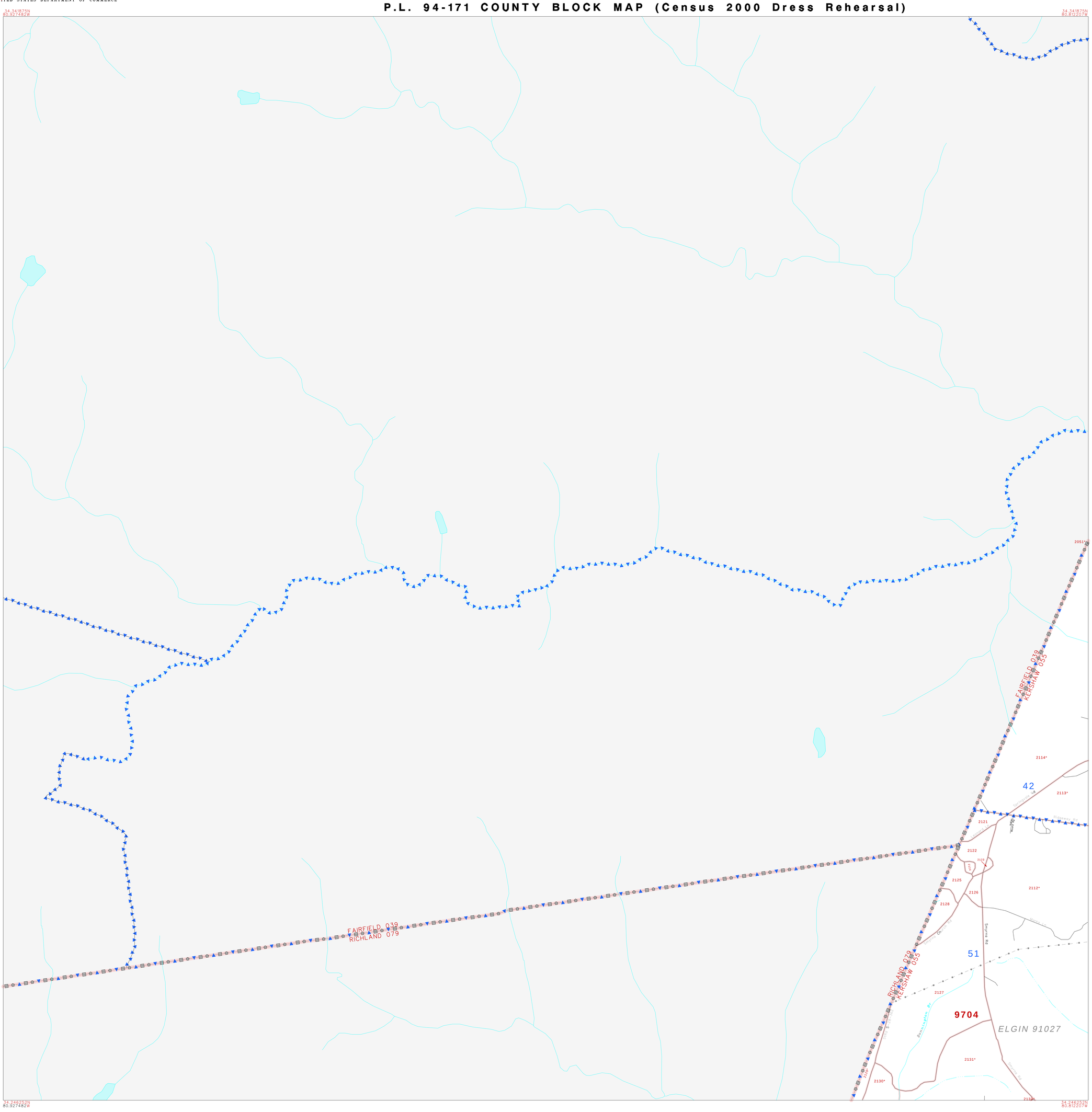

34.246252N
80.927482W

34.246252N
80.812207W

ABBREVIATED LEGEND

SYMBOL DESCRIPTION	SYMBOL
STATE	
COUNTY	
CCD	
Inc. Place	
CDP	
Corporate Corridor	
VTD	
Census Tract	
Block 1	
Military	
INSET	
Outside Subject Area	

The asterisk following block number indicates that the block number is repeated elsewhere in the block.

N
W E
S

.7 .6 .5 .4 .3 .2 .1 0 .7 mi

1.0 .9 .8 .7 .6 .5 .4 .3 .2 .1 0 1.0 km

The plotted map scale is 1:14400

Key to Adjacent Sheets

16

ST: South Carolina (45)
COU: Kershaw (055)

SHEET 16 OF 30 PARENT SHEETS

(PL94BLK) 8594905501600000000

FILE CREATED: 1999-03-08

UNITED STATES DEPARTMENT OF COMMERCE

BUREAU OF THE CENSUS

P.L. 94-171 COUNTY BLOCK MAP (Census 2000 Dress Rehearsal)

34.341875N
80.612207W

34.341875N
80.696932W

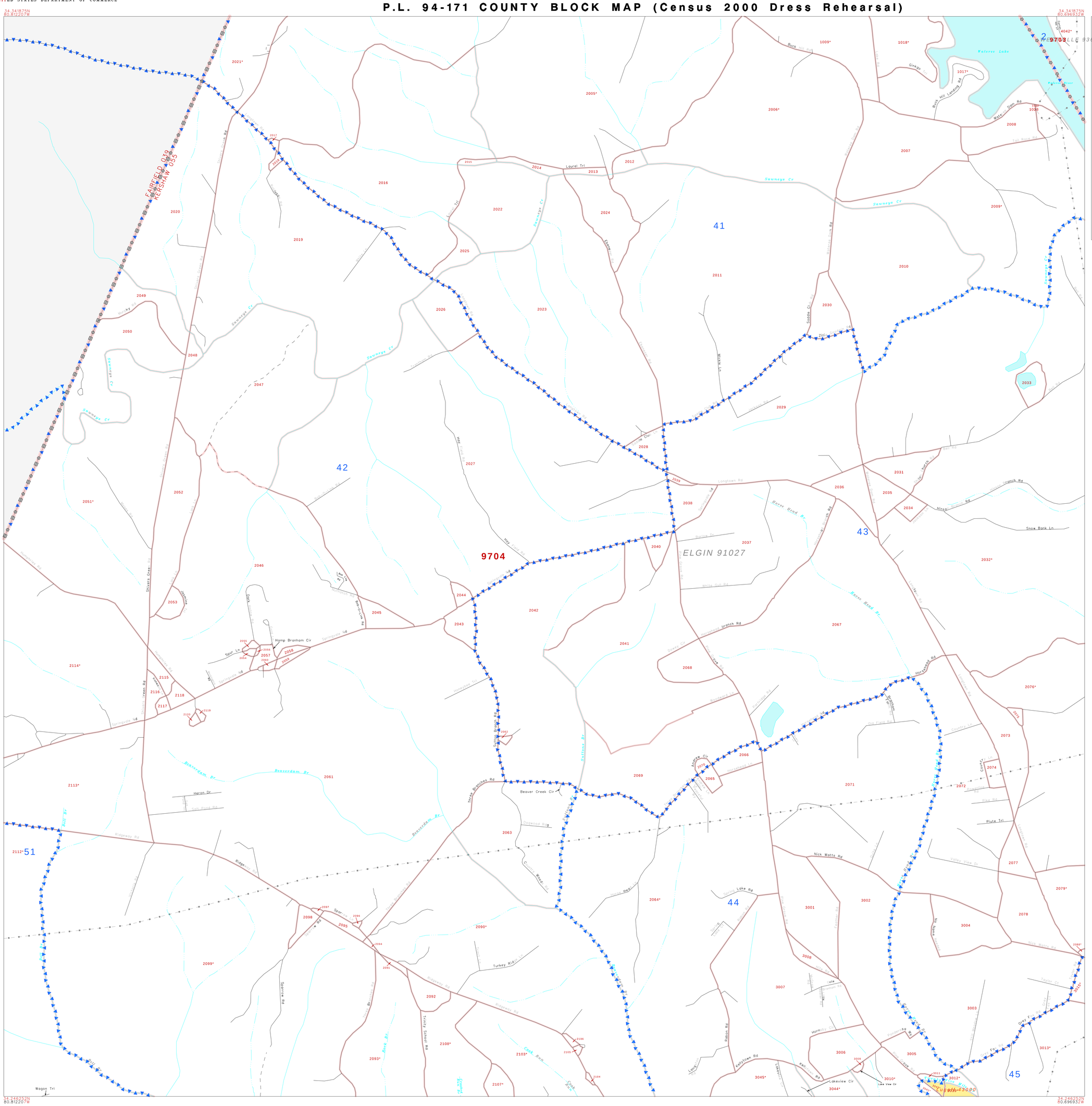

34.246252N
80.812207W

34.246252N
80.696932W

ABBREVIATED LEGEND

SYMBOL DESCRIPTION	SYMBOL
STATE	
COUNTY	
CCD	
Inc. Place	
CDP	
Corporate Corridor	
VTD	
Census Tract	
Block 1	
Military	
INSET	
Outside Subject Area	

The asterisk following block number indicates that the block number is represented elsewhere in the block.

N
W E
S

7 6 5 4 3 2 1 0 .7 mi

1.0 9 8 7 6 5 4 3 2 1 0 1.0 km

The plotted map scale is 1:14400

Key to Adjacent Sheets

	17	

ST: South Carolina (45)
COU: Kershaw (055)

SHEET 17 OF 30 PARENT SHEETS

(PL94DLK) 8594905501700000000

FILE CREATED: 1999-03-08

UNITED STATES DEPARTMENT OF COMMERCE

BUREAU OF THE CENSUS

P.L. 94-171 COUNTY BLOCK MAP (Census 2000 Dress Rehearsal)

34.341875N
80.696932W

34.341875N
80.581657W

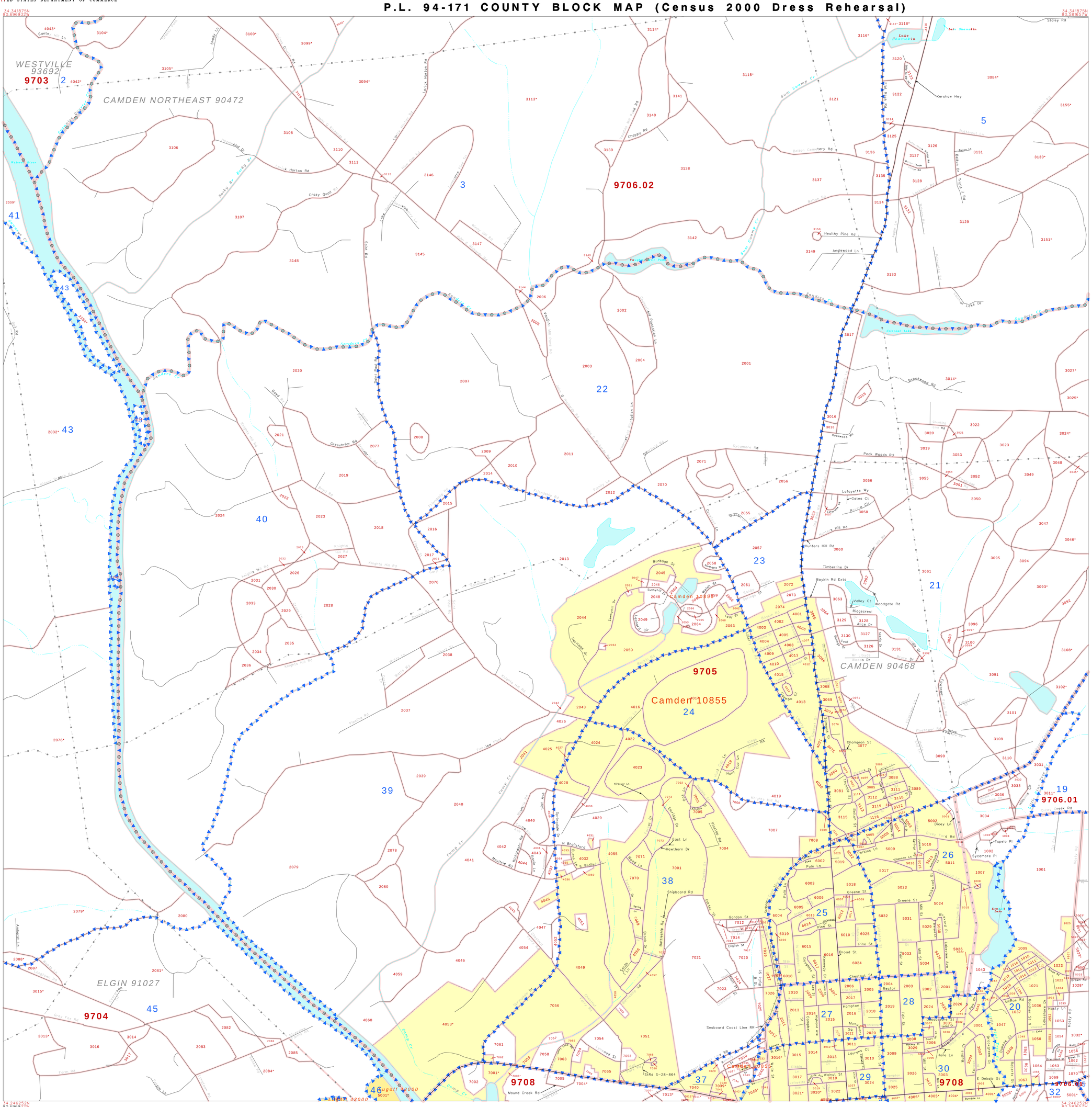

ABBREVIATED LEGEND

SYMBOL DESCRIPTION	SYMBOL
STATE	
COUNTY	
CCD	
Inc. Place	
CDP	
Corporate Corridor	
VTD	
Census Tract	
Block 1	
Military	
INSET	
Outside Subject Area	

The asterisk following block number indicates that the block number is represented elsewhere in the block.

N
W E
S

The plotted map scale is 1:14400

Key to Adjacent Sheets

18

ST: South Carolina (45)
COU: Kershaw (055)

SHEET 18 OF 30 PARENT SHEETS

(PL94BLK) 8594305501800000000

FILE CREATED: 1999-03-08

UNITED STATES DEPARTMENT OF COMMERCE

BUREAU OF THE CENSUS

P.L. 94-171 COUNTY BLOCK MAP (Census 2000 Dress Rehearsal)

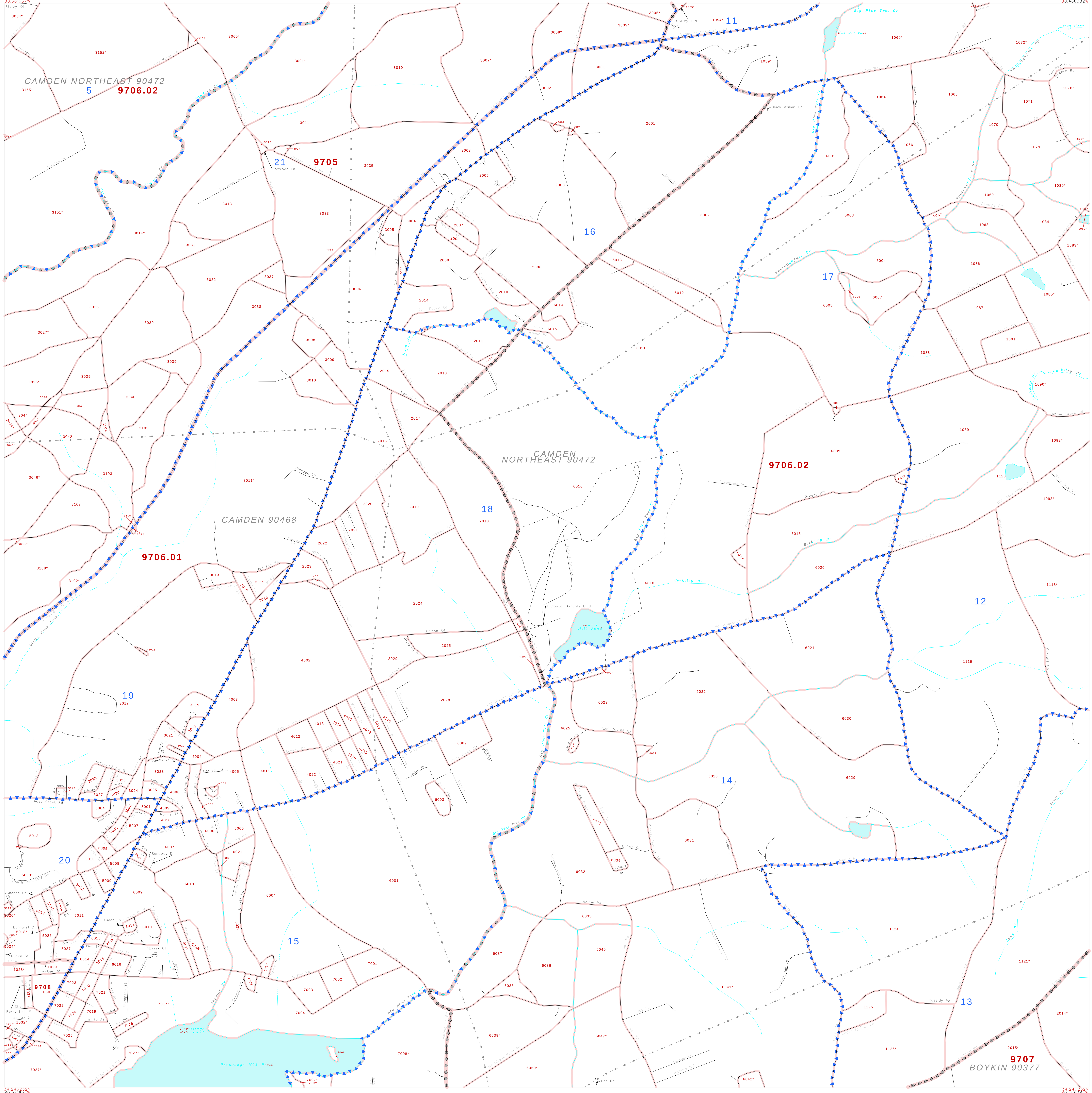

ABBREVIATED LEGEND

SYMBOL DESCRIPTION	SYMBOL
STATE	
COUNTY	
CCD	
Inc. Place	
CDP	
Corporate Corridor	
VTD	
Census Tract	
Block [1]	
Military	
INSET	
Outside Subject Area	

[1] An asterisk following a block number indicates that the block number is repeated elsewhere in the block.

The plotted map scale is 1:14400

Key to Adjacent Sheets

ST: South Carolina (45)
COU: Kershaw (055)

SHEET 19 OF 30 PARENT SHEETS

(PL94BLK) 85945055019000000000

FILE CREATED: 1999-03-08

UNITED STATES DEPARTMENT OF COMMERCE

BUREAU OF THE CENSUS

P.L. 94-171 COUNTY BLOCK MAP (Census 2000 Dress Rehearsal)

34.341875N
80.466382W

34.341875N
80.351107W

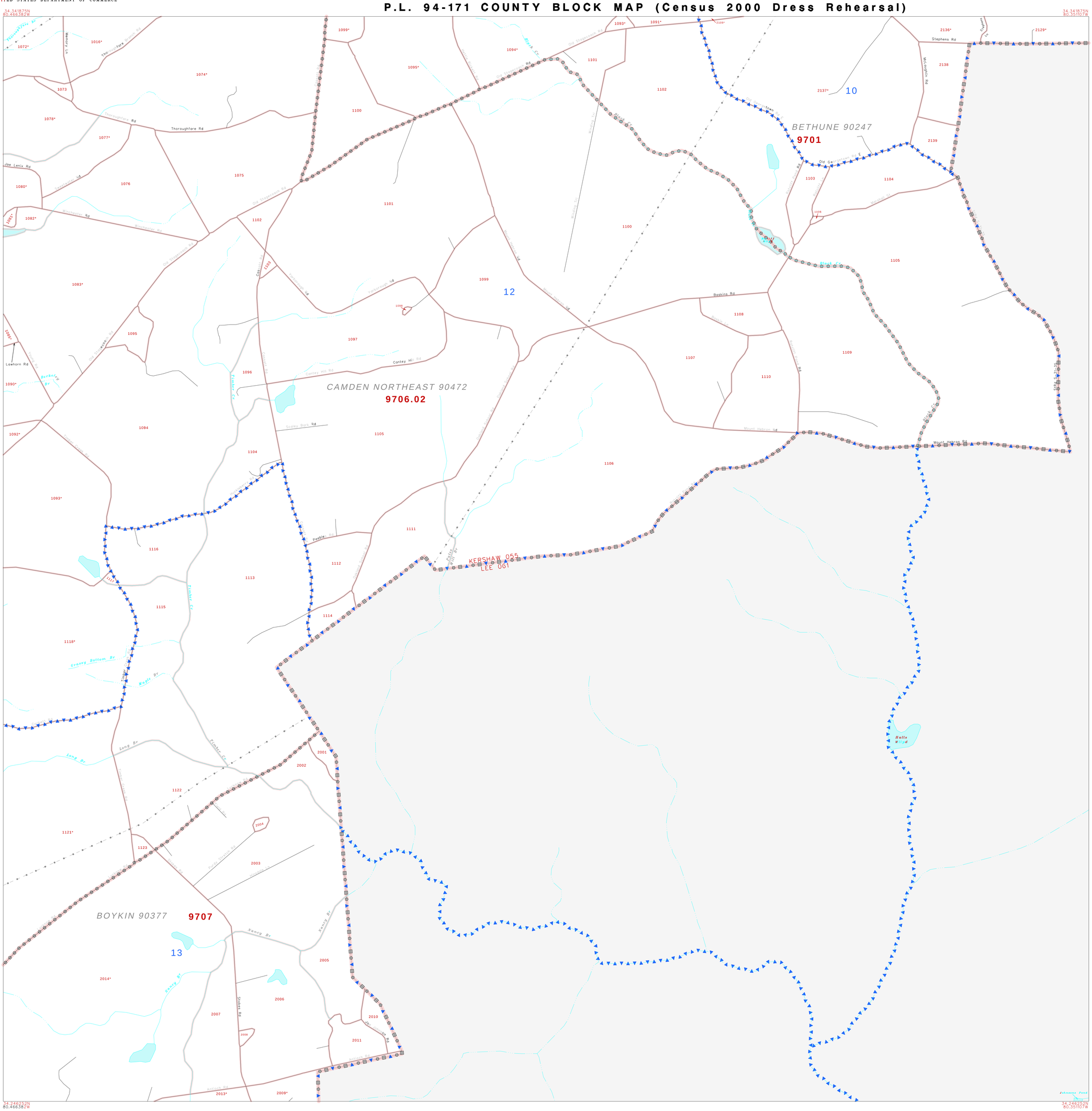

34.246252N
80.466382W

34.246252N
80.351107W

ABBREVIATED LEGEND

SYMBOL DESCRIPTION	SYMBOL
STATE	
COUNTY	
CCD	
Inc. Place	
CDP	
Corporate Corridor	
VTD	
Census Tract	
Block 1	
Military	
INSET	
Outside Subject Area	

The asterisk following block number indicates that the block number is represented elsewhere in the block.

N
W E
S

.7 .6 .5 .4 .3 .2 .1 0 .7 mi

1.0 .9 .8 .7 .6 .5 .4 .3 .2 .1 0 1.0 km

The plotted map scale is 1:14400

Key to Adjacent Sheets

13	14	15
19	20	21
25	26	

ST: South Carolina (45)
COU: Kershaw (055)

SHEET 20 OF 30 PARENT SHEETS

(PL94BLK) 8594505502000000000

FILE CREATED: 1999-03-08

UNITED STATES DEPARTMENT OF COMMERCE

P.L. 94-171 COUNTY BLOCK MAP (Census 2000 Dress Rehearsal)

BUREAU OF THE CENSUS

34.341875N
80.351107W

34.341875N
80.235832W

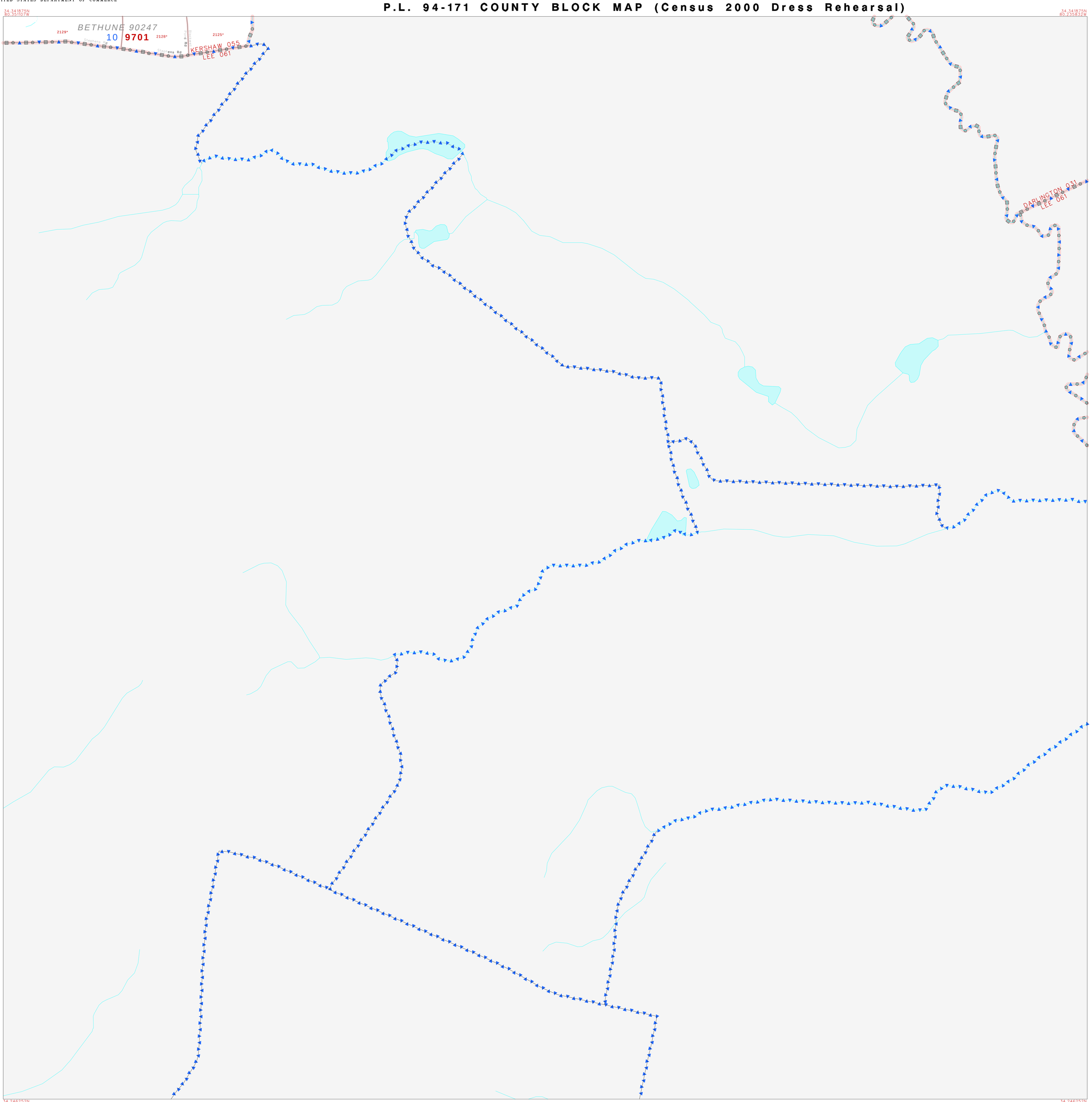

34.246252N
80.351107W

34.246252N
80.235832W

ABBREVIATED LEGEND

SYMBOL DESCRIPTION	SYMBOL
STATE	
COUNTY	
CCD	
Inc. Place	
CDP	
Corporate Corridor	
VTD	
Census Tract	
Block 1	
Military	
INSET	
Outside Subject Area	

The asterisk following block number indicates that the block number is repeated elsewhere in the block.

N
W E
S

.7 .6 .5 .4 .3 .2 .1 0 .7 mi

1.0 .9 .8 .7 .6 .5 .4 .3 .2 .1 0 1.0 km

The plotted map scale is 1:14400

Key to Adjacent Sheets

14	15	
20	21	
26		

ST: South Carolina (45)
COU: Kershaw (055)

SHEET 21 OF 30 PARENT SHEETS

(PL94BLK) 8594305502100000000

FILE CREATED: 1999-03-08

P.L. 94-171 COUNTY BLOCK MAP (Census 2000 Dress Rehearsal)

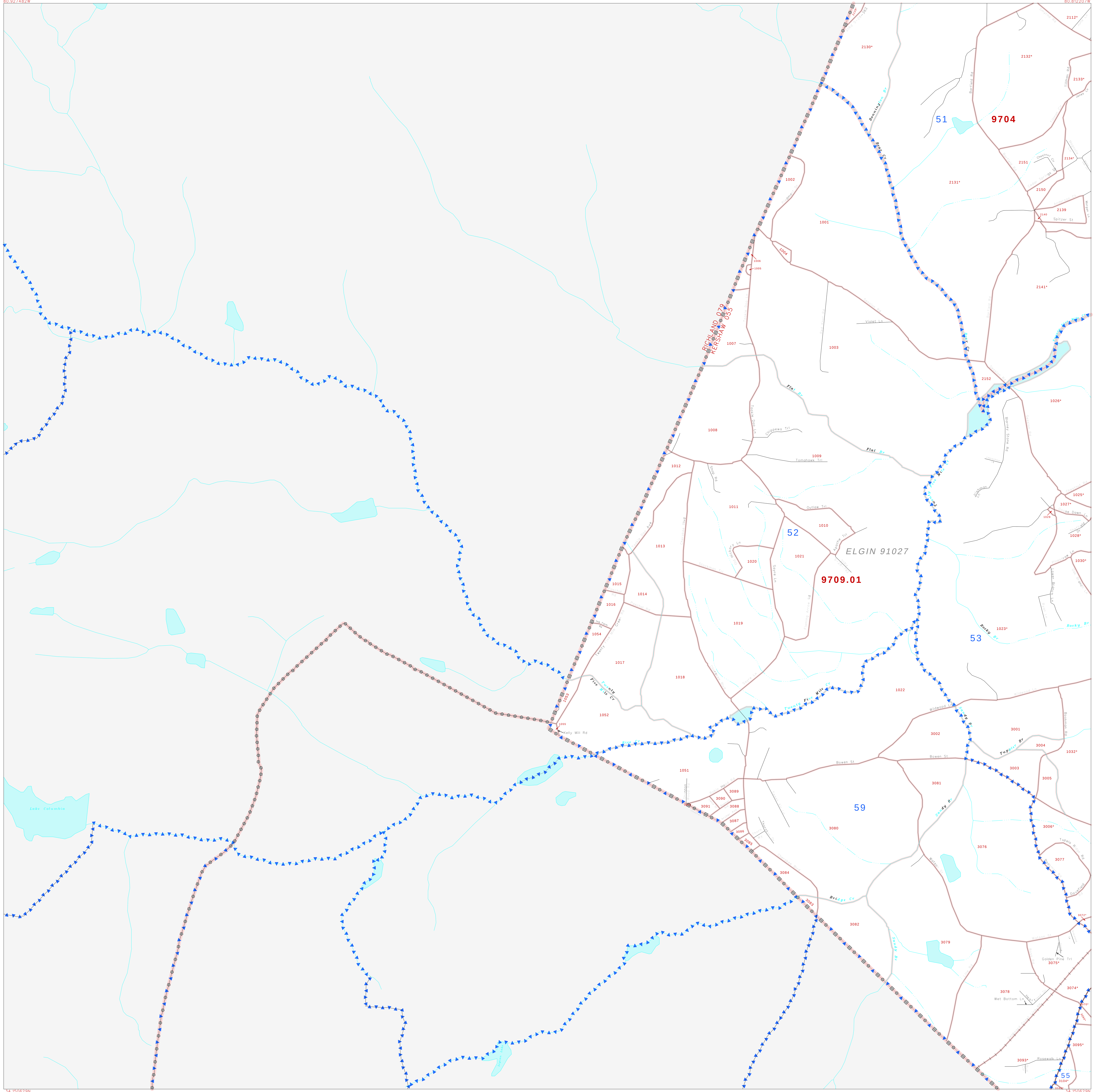

ABBREVIATED LEGEND

SYMBOL DESCRIPTION	SYMBOL
STATE	
COUNTY	
CCD	
Inc. Place	
CDP	
Corporate Corridor	
VTD	
Census Tract	
Block [1]	
Military	
INSET	
Outside Subject Area	

[1] An asterisk following a block number indicates that the block number is repeated elsewhere in the block.

.7 .6 .5 .4 .3 .2 .1 0 .7 mi

1.0 .9 .8 .7 .6 .5 .4 .3 .2 .1 0 1.0 km

The plotted map scale is 1:14400

N W E S

Key to Adjacent Sheets

22

ST: South Carolina (45)
COU: Kershaw (055)

SHEET 22 OF 30 PARENT SHEETS

(PL94BLK) 85945055022000000000

FILE CREATED: 1999-03-08

UNITED STATES DEPARTMENT OF COMMERCE

BUREAU OF THE CENSUS

P.L. 94-171 COUNTY BLOCK MAP (Census 2000 Dress Rehearsal)

34.246252N 80.812207W

34.246252N 80.696932W

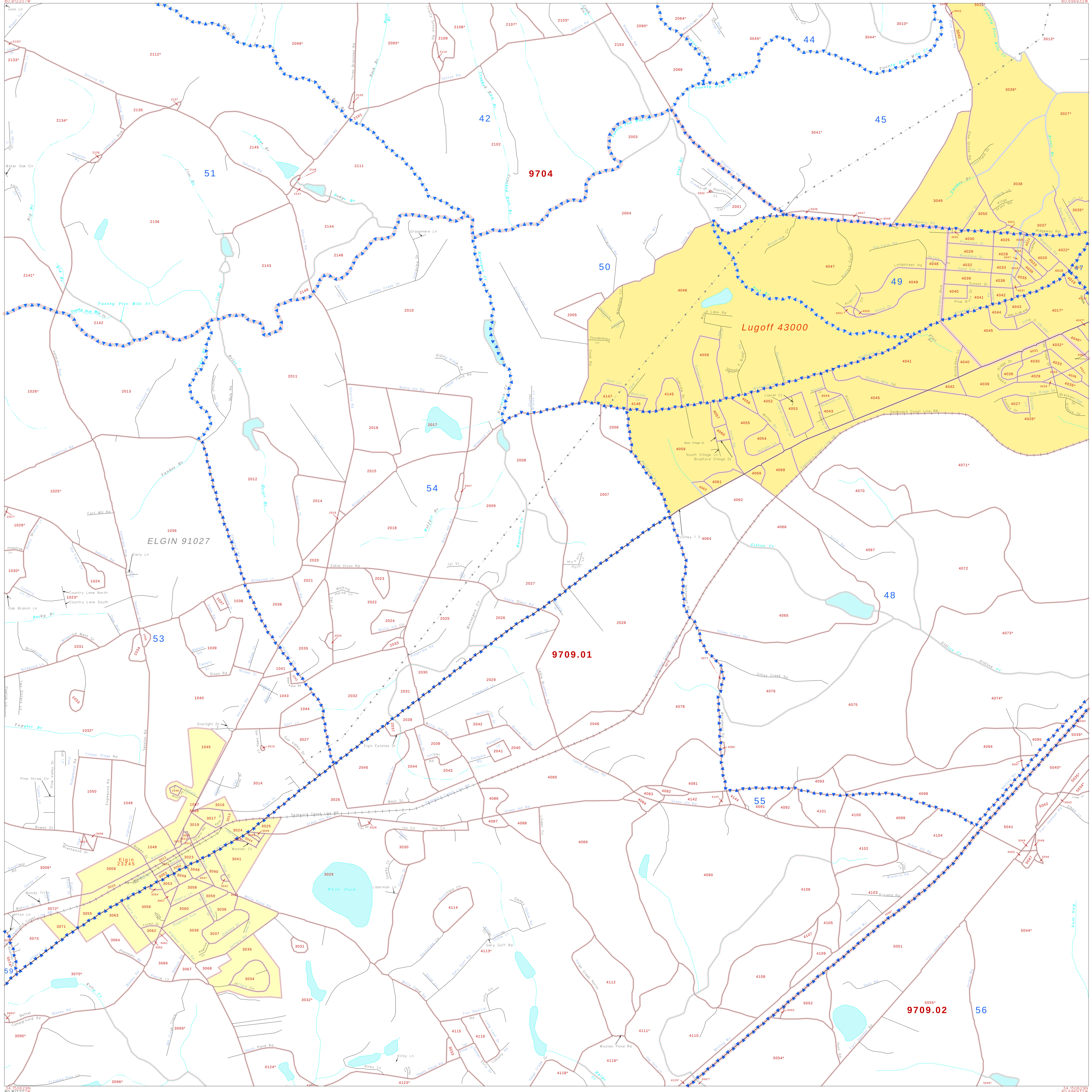

34.150629N 80.812207W

34.150629N 80.696932W

ABBREVIATED LEGEND

SYMBOL DESCRIPTION	SYMBOL
STATE	
COUNTY	
CCD	
Inc. Place	
CDP	
Corporate Corridor	
VTD	
Census Tract	
Block [1]	
Military	
INSET	
Outside Subject Area	

[1] An asterisk following a block number indicates that the block number is repeated elsewhere in the block.

N W E S

.7 .6 .5 .4 .3 .2 .1 0 .7 mi

1.0 .9 .8 .7 .6 .5 .4 .3 .2 .1 0 1.0 km

The plotted map scale is 1:14400

Key to Adjacent Sheets

23

ST: South Carolina (45)
COU: Kershaw (055)

SHEET 23 OF 30 PARENT SHEETS

(PL94BLK) 8594505502300000000

FILE CREATED: 1999-03-08

UNITED STATES DEPARTMENT OF COMMERCE

BUREAU OF THE CENSUS

P.L. 94-171 COUNTY BLOCK MAP (Census 2000 Dress Rehearsal)

34.246252N 80.696932W

34.246252N 80.581657W

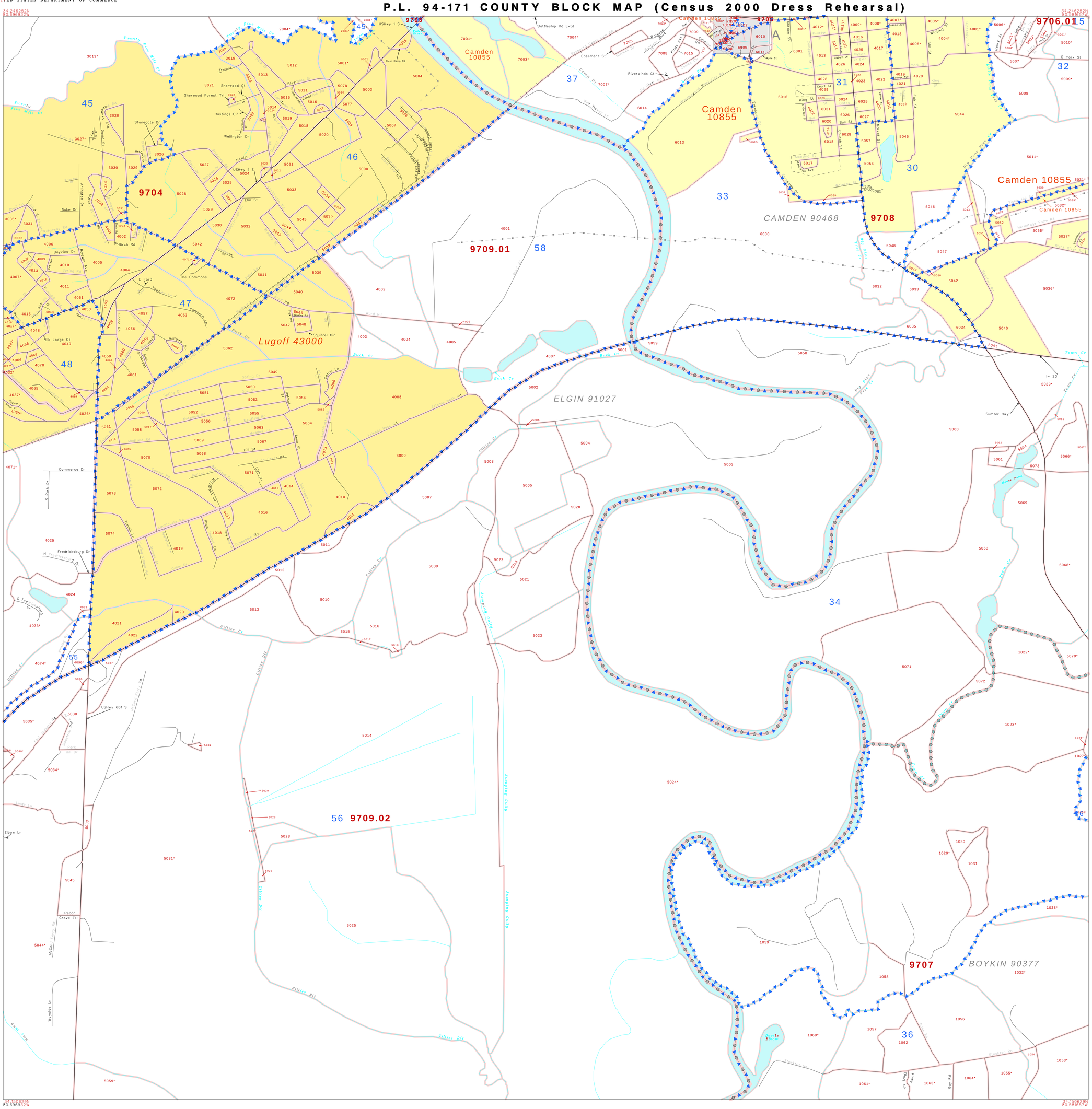

ABBREVIATED LEGEND

SYMBOL DESCRIPTION	SYMBOL
STATE	
COUNTY	
CCD	
Inc. Place	
CDP	
Corporate Corridor	
VTD	
Census Tract	
Block 1	
Military	
INSET	
Outside Subject Area	

The asterisk following block number indicates that the block number is repeated elsewhere in the block.

N W E S

The plotted map scale is 1:14400

ST: South Carolina (45)
COU: Kershaw (055)

SHEET 24 OF 30 PARENT SHEETS

(PL94BLK) 8594905502400000000

FILE CREATED: 1999-03-30

P.L. 94-171 COUNTY BLOCK MAP (Census 2000 Dress Rehearsal)

ABBREVIATED LEGEND

SYMBOL DESCRIPTION	SYMBOL
STATE	
COUNTY	
CCD	
Inc. Place	
CDP	
Corporate Corridor	
VTD	
Census Tract	
Block 1	
Military	
INSET	
Outside Subject Area	

The asterisk following block number indicates that the block number is repeated elsewhere in the block.

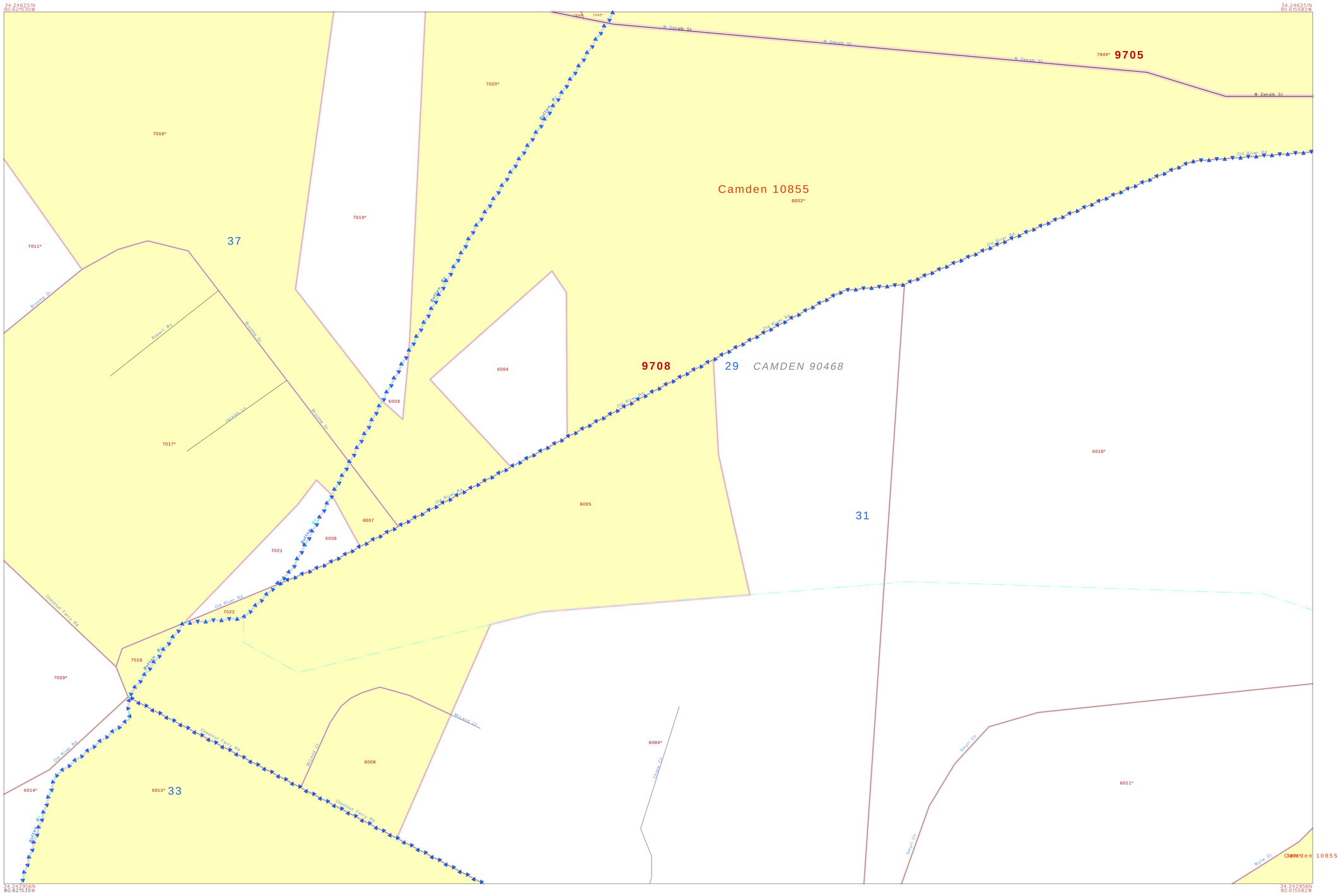

ST: South Carolina (45)
COU: Kershaw (055)

INSET SHEET 24A01

(PL94BLK) 8594505502465010000

FILE CREATED: 1999-03-08

UNITED STATES DEPARTMENT OF COMMERCE

BUREAU OF THE CENSUS

P.L. 94-171 COUNTY BLOCK MAP (Census 2000 Dress Rehearsal)

34.246252N
80.581657W

34.246252N
80.466382W

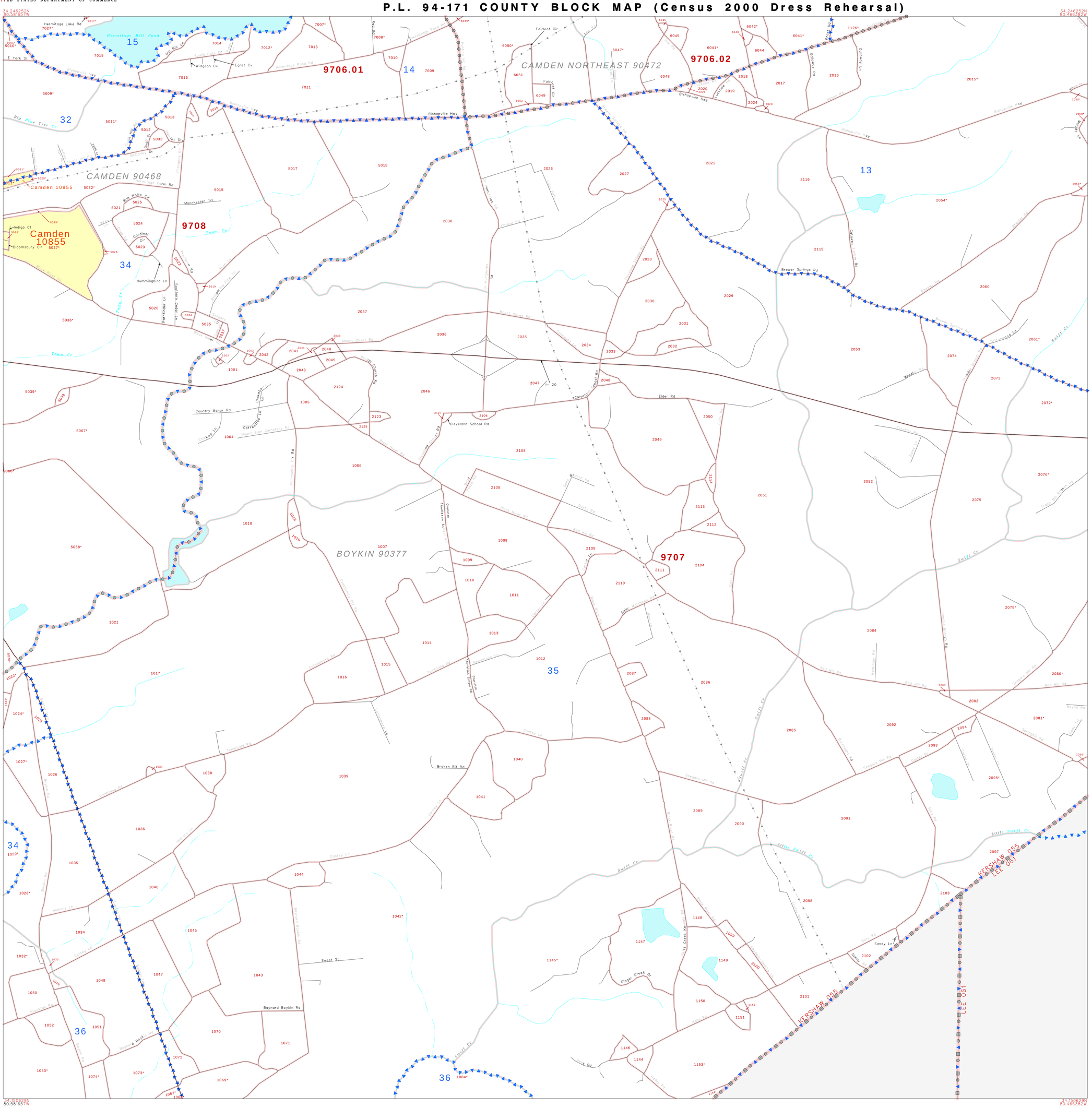

34.150629N
80.581657W

34.150629N
80.466382W

ABBREVIATED LEGEND

SYMBOL DESCRIPTION	SYMBOL
STATE	
COUNTY	
CCD	
Inc. Place	
CDP	
Corporate Corridor	
VTD	
Census Tract	
Block 1	
Military	
INSET	

Outside Subject Area

The asterisk following block number indicates that the block number is represented elsewhere in the block.

N
W E
S

-7 -6 -5 -4 -3 -2 -1 0 .7 mi

1.0 -.9 -.8 -.7 -.6 -.5 -.4 -.3 -.2 -.1 0 1.0 km

The plotted map scale is 1:14400

Key to Adjacent Sheets

18	19	20
24	25	26
29	30	

ST: South Carolina (45)
COU: Kershaw (055)

SHEET 25 OF 30 PARENT SHEETS

(PL94BLK) 8594505502500000000

FILE CREATED: 1999-03-30

UNITED STATES DEPARTMENT OF COMMERCE

BUREAU OF THE CENSUS

P.L. 94-171 COUNTY BLOCK MAP (Census 2000 Dress Rehearsal)

34.246252N
80.466382W

34.246252N
80.351107W

34.150629N
80.466382W

34.150629N
80.351107W

ABBREVIATED LEGEND

SYMBOL DESCRIPTION	SYMBOL
STATE	
COUNTY	
CCD	
Inc. Place	
CDP	
Corporate Corridor	
VTD	
Census Tract	
Block 1	
Military	
INSET	

Outside Subject Area

The asterisk following block number indicates that the block number is represented elsewhere in the block.

N
W E
S

The plotted map scale is 1:14400

Key to Adjacent Sheets

19	20	21
25	26	
30		

ST: South Carolina (45)
COU: Kershaw (055)

SHEET 26 OF 30 PARENT SHEETS

(PL94BLK) 8594505002600000000

FILE CREATED: 1999-03-08

UNITED STATES DEPARTMENT OF COMMERCE

BUREAU OF THE CENSUS

P.L. 94-171 COUNTY BLOCK MAP (Census 2000 Dress Rehearsal)

34.150629N
80.927482W

34.150629N
80.812207W

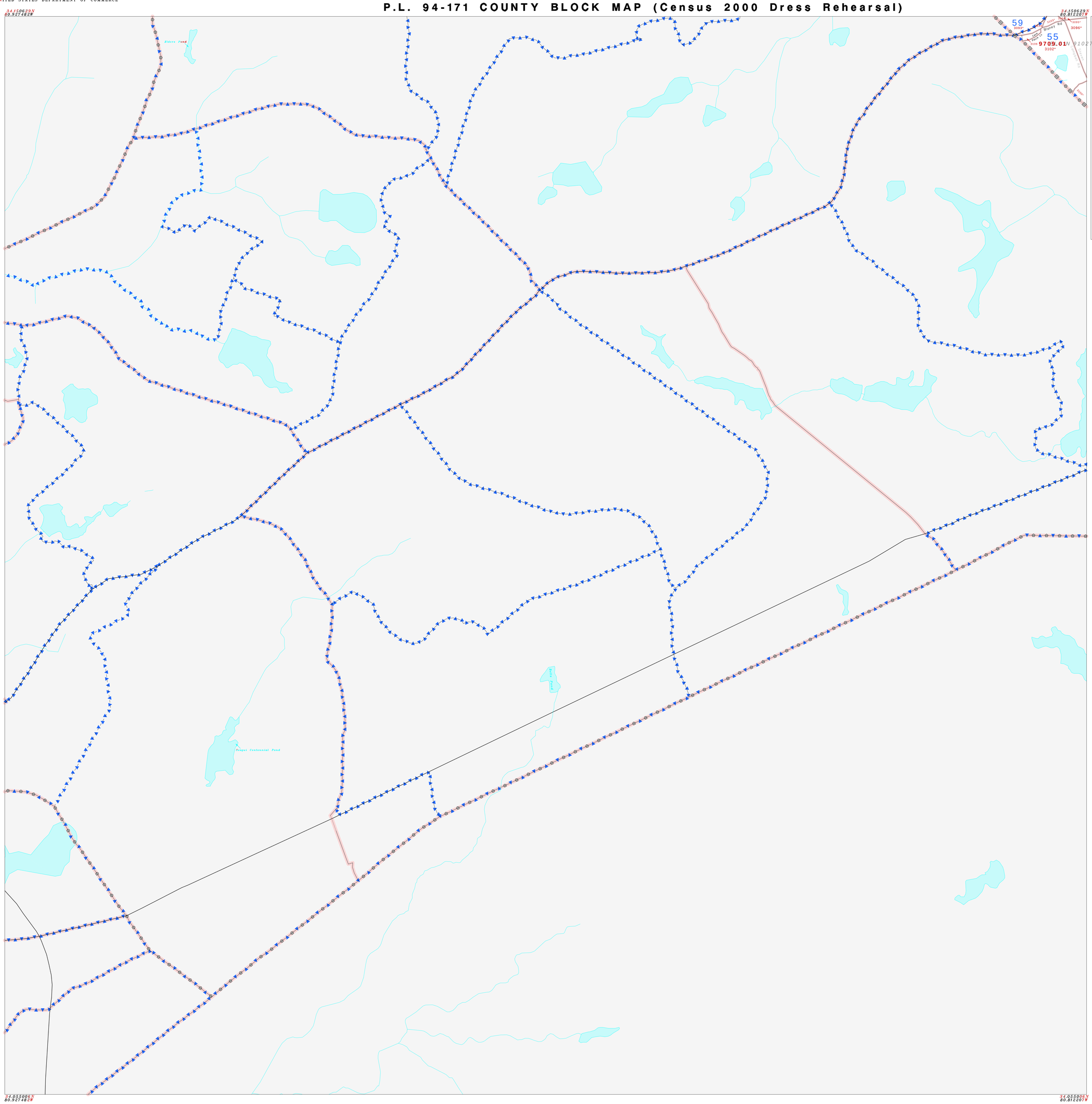

34.055006N
80.927482W

34.055006N
80.812207W

ABBREVIATED LEGEND

SYMBOL DESCRIPTION	SYMBOL
STATE	
COUNTY	
CCD	
Inc. Place	
CDP	
Corporate Corridor	
VTD	
Census Tract	
Block 1	
Military	
INSET	
Outside Subject Area	

The asterisk following block number indicates that the block number is repeated elsewhere in the block.

N
W E
S

The plotted map scale is 1:14400

Key to Adjacent Sheets

	22	23
	27	28

ST: South Carolina (45)
COU: Kershaw (055)

SHEET 27 OF 30 PARENT SHEETS

(PL94BLK) 8594503502700000000

FILE CREATED: 1999-03-08

UNITED STATES DEPARTMENT OF COMMERCE

P.L. 94-171 COUNTY BLOCK MAP (Census 2000 Dress Rehearsal)

BUREAU OF THE CENSUS

34.150629N
80.812207W

34.150629N
80.696932W

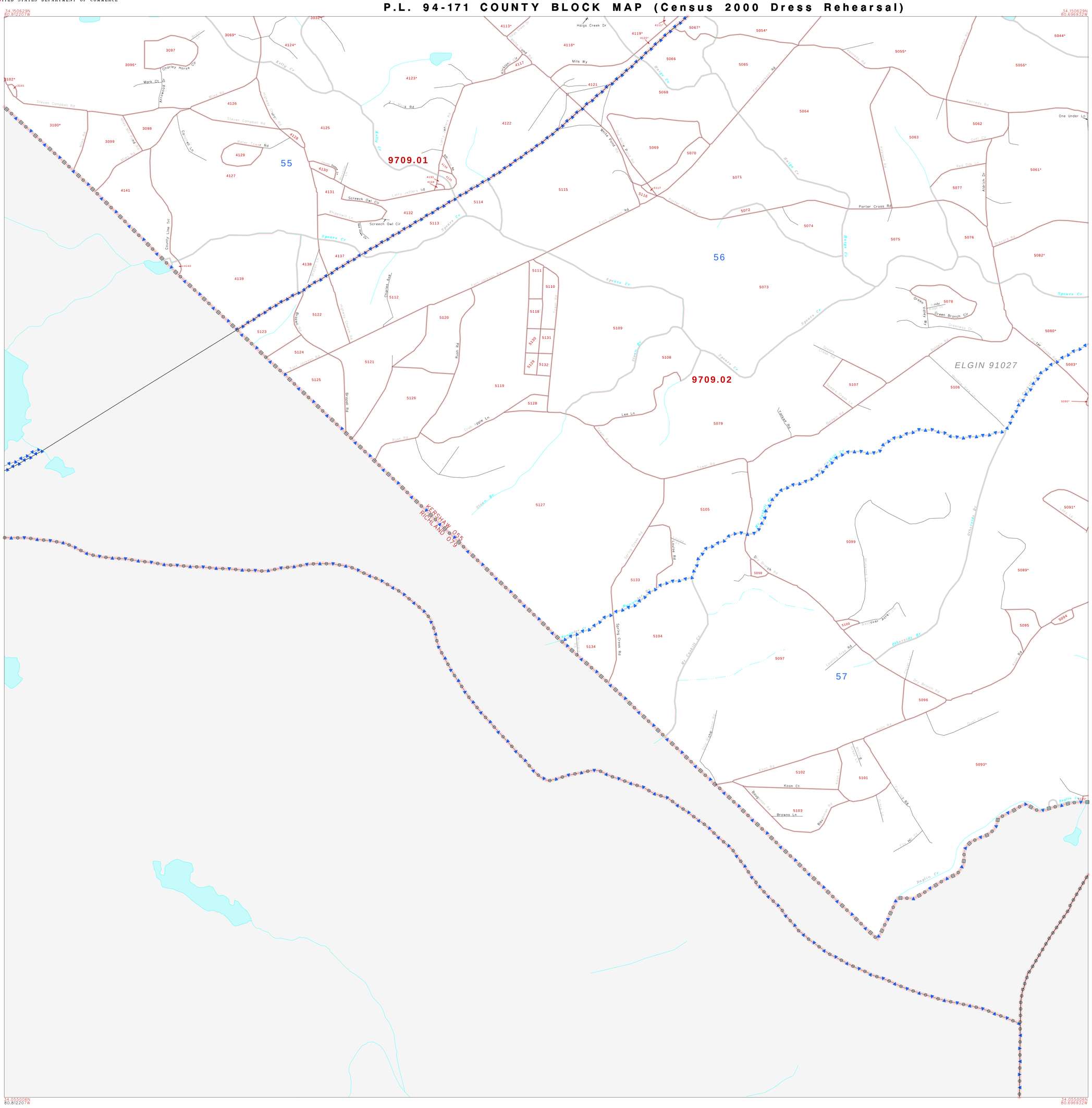

ABBREVIATED LEGEND

SYMBOL DESCRIPTION	SYMBOL
STATE	
COUNTY	
CCD	
Inc. Place	
CDP	
Corporate Corridor	
VTD	
Census Tract	
Block 1	
Military	
INSET	
Outside Subject Area	

The asterisk following block number indicates that the block number is represented elsewhere in the block.

34.055006N
80.812207W

34.055006N
80.696932W

N
W E
S

.7 .6 .5 .4 .3 .2 .1 0 .7 mi

1.0 .9 .8 .7 .6 .5 .4 .3 .2 .1 0 1.0 km

The plotted map scale is 1:14400

Key to Adjacent Sheets

22	23	24
27	28	29

ST: South Carolina (45)
COU: Kershaw (055)

SHEET 28 OF 30 PARENT SHEETS

(PL94BLK) 8594505502800000000

FILE CREATED: 1999-03-08

UNITED STATES DEPARTMENT OF COMMERCE

BUREAU OF THE CENSUS

P.L. 94-171 COUNTY BLOCK MAP (Census 2000 Dress Rehearsal)

34.150629N 80.696932W

34.150629N 80.581657W

34.055006N 80.696932W

34.055006N 80.581657W

ABBREVIATED LEGEND

SYMBOL DESCRIPTION	SYMBOL
STATE	
COUNTY	
CCD	
Inc. Place	
CDP	
Corporate Corridor	
VTD	
Census Tract	
Block 1	
Military	
INSET	
Outside Subject Area	

The asterisk following block number indicates that the block number is repeated elsewhere in the block.

N
W E
S

.7 .6 .5 .4 .3 .2 .1 0 .7 mi

1.0 .9 .8 .7 .6 .5 .4 .3 .2 .1 0 1.0 km

The plotted map scale is 1:14400

Key to Adjacent Sheets

23	24	25
28	29	30

ST: South Carolina (45)
COU: Kershaw (055)

SHEET 29 OF 30 PARENT SHEETS

(PL94BLK) 8594905502900000000

FILE CREATED: 1999-03-08

UNITED STATES DEPARTMENT OF COMMERCE

P.L. 94-171 COUNTY BLOCK MAP (Census 2000 Dress Rehearsal)

BUREAU OF THE CENSUS

34.150629N
80.581657W

34.150629N
80.466382W

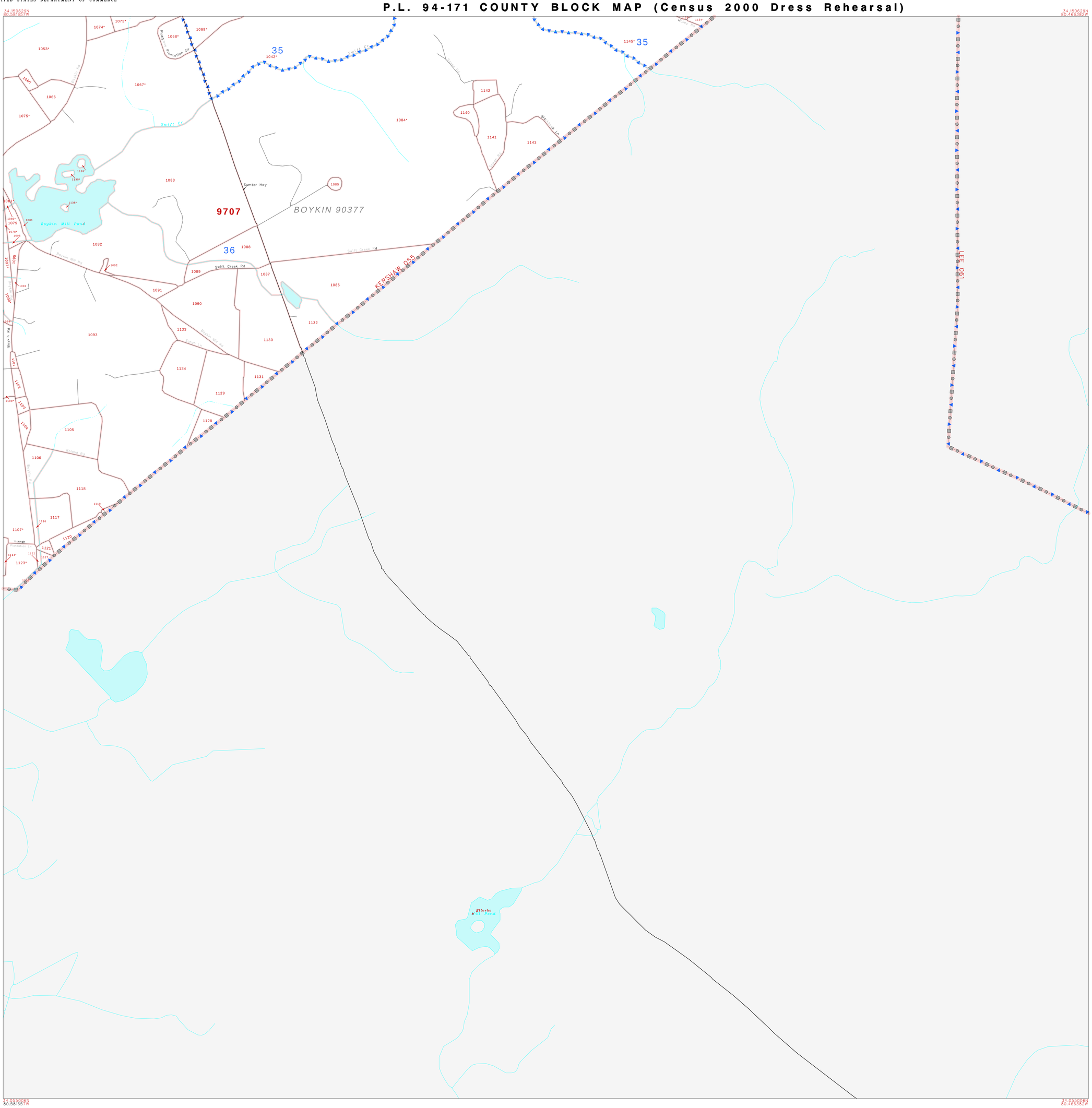

34.055006N
80.581657W

34.055006N
80.466382W

ABBREVIATED LEGEND

SYMBOL DESCRIPTION	SYMBOL
STATE	
COUNTY	
CCD	
Inc. Place	
CDP	
Corporate Corridor	
VTD	
Census Tract	
Block 1	
Military	
INSET	
Outside Subject Area	

The asterisk following block number indicates that the block number is represented elsewhere in the block.

N
W E
S

.7 .6 .5 .4 .3 .2 .1 0 .7 mi

1.0 .9 .8 .7 .6 .5 .4 .3 .2 .1 0 1.0 km

The plotted map scale is 1:14400

Key to Adjacent Sheets

24	25	26
29	30	

ST: South Carolina (45)
COU: Kershaw (055)

SHEET 30 OF 30 PARENT SHEETS

(PL94BLK) 8594505503000000000

FILE CREATED: 1999-03-08