INDEX FOR P.L. 94-171 COUNTY BLOCK MAP (Census 2000 Dress Rehearsal)

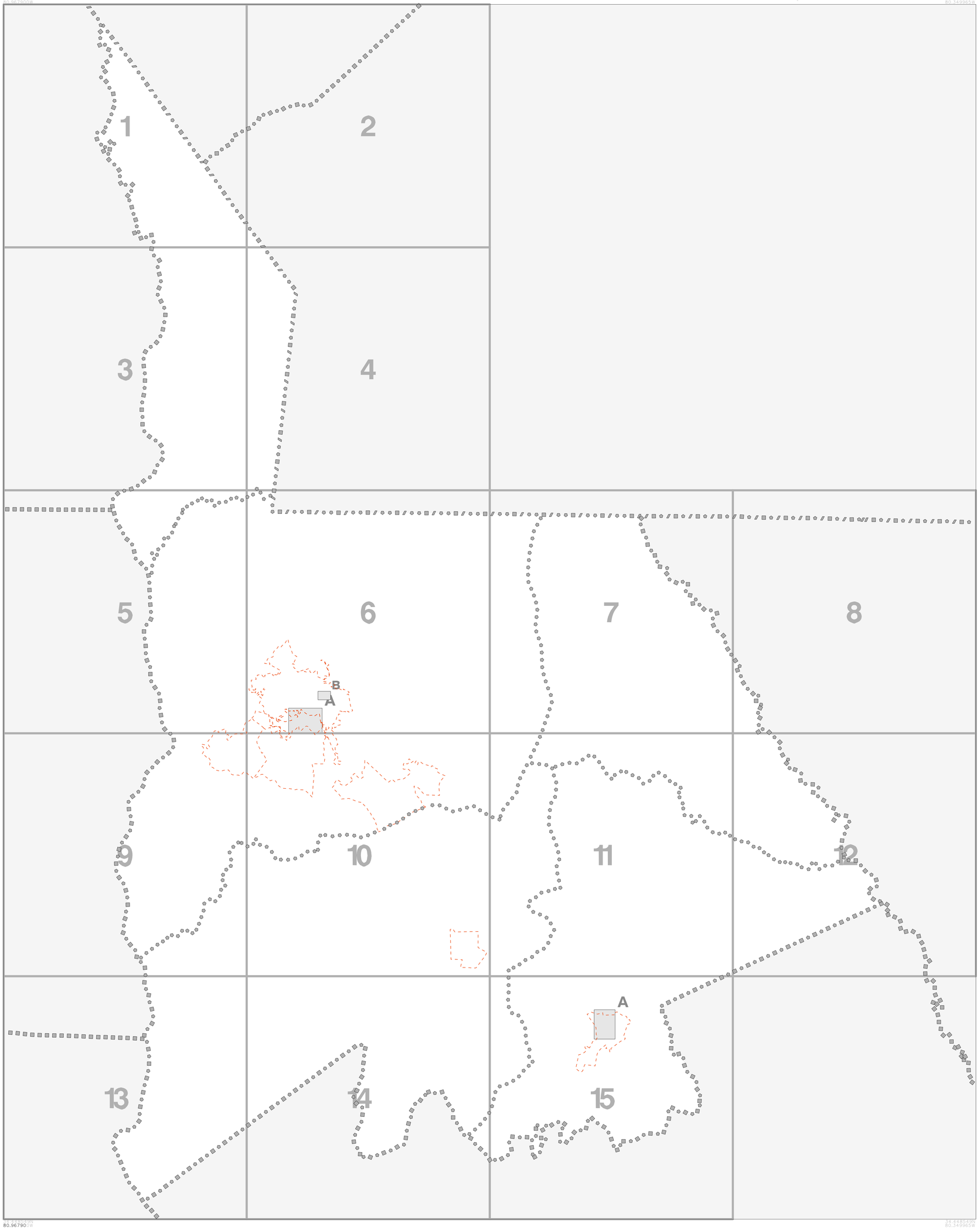

INDEX LEGEND

SYMBOL DESCRIPTION	SYMBOL
STATE [1]	
COUNTY [1]	
CCD	
Inc. Place	
CDP	
Military	
INSET	
Outside Subject Area	

State or County, or their equivalent area for statistical purposes.

P.L. 94-171 COUNTY BLOCK MAP LEGEND (Census 2000 Dress Rehearsal)

SYMBOL DESCRIPTION	SYMBOL	NAME STYLE
International		CANADA
American Indian Reservation (Federal) (AIR (Federal))		CAMPO 0450
American Indian Reservation (State) (AIR (State))		TAMA 4125
Trust Land		1450
Alaska Native Regional Corporation (ANRC)		ALEUT
Alaska Native Village Statistical Area, Tribal Jurisdiction Statistical Area, Tribal Designated Statistical Area, State Designated American Indian Statistical Area (ANVSA,TJSA,TDSA,SDAISA)		KAW TJSA 5340
State [1]		NEW YORK 36
County [1]		ERIE 029
Minor Civil Division (MCD) [2]		York 83908
Census County Division (CCD)		Kula 91890
Incorporated Place (Inc. Place)		Rome 63418
Census Designated Place (CDP)		Zena 84187
Corporate Corridor		
Voting District (VTD)		12
Census Tract		1013.01
Block Number (with Asterisk) [3]		1234*
Major Road		I-635
Secondary Road		Main St
Railroad		Southern RR
Jeep Trail, Walkway, Stairway, Ferry		
Pipeline or Power Transmission Line		
Ridge, Fence, Canyon, or Other Physical Feature		
Property Line or Fence Line		
Nonvisible Boundary or Other Features not Elsewhere Classified		
Perennial Stream or Shoreline		Tumbling R
Intermittent Stream or Shoreline		Piney Cr
Large River or Lake		Pleasant Lake
Military Installation		Fort Belvoir
Inset		B
Outside Subject Area		

[1] State or County, or their equivalent area for statistical purposes

[2] ive-spoked asterisk following a minor civil division name indicates that the minor civil division is coextensive wi n incorporated place and has the same nan

[3] An asterisk following a block number indicates that the block number is repeated elsewhere in the block.

The plotted map scale is 1:96000

ST: South Carolina (45)
COU: Lancaster (057)

INDEX MAP(TOTAL PARENT SHEETS 15 TOTAL INSET SHEETS 3)

(PL94BLK) 85945057000000000000

FILE CREATED: 1999-03-08

UNITED STATES DEPARTMENT OF COMMERCE

BUREAU OF THE CENSUS

P.L. 94-171 COUNTY BLOCK MAP (Census 2000 Dress Rehearsal)

35.085991N
80.967900W

35.085991N
80.813415W

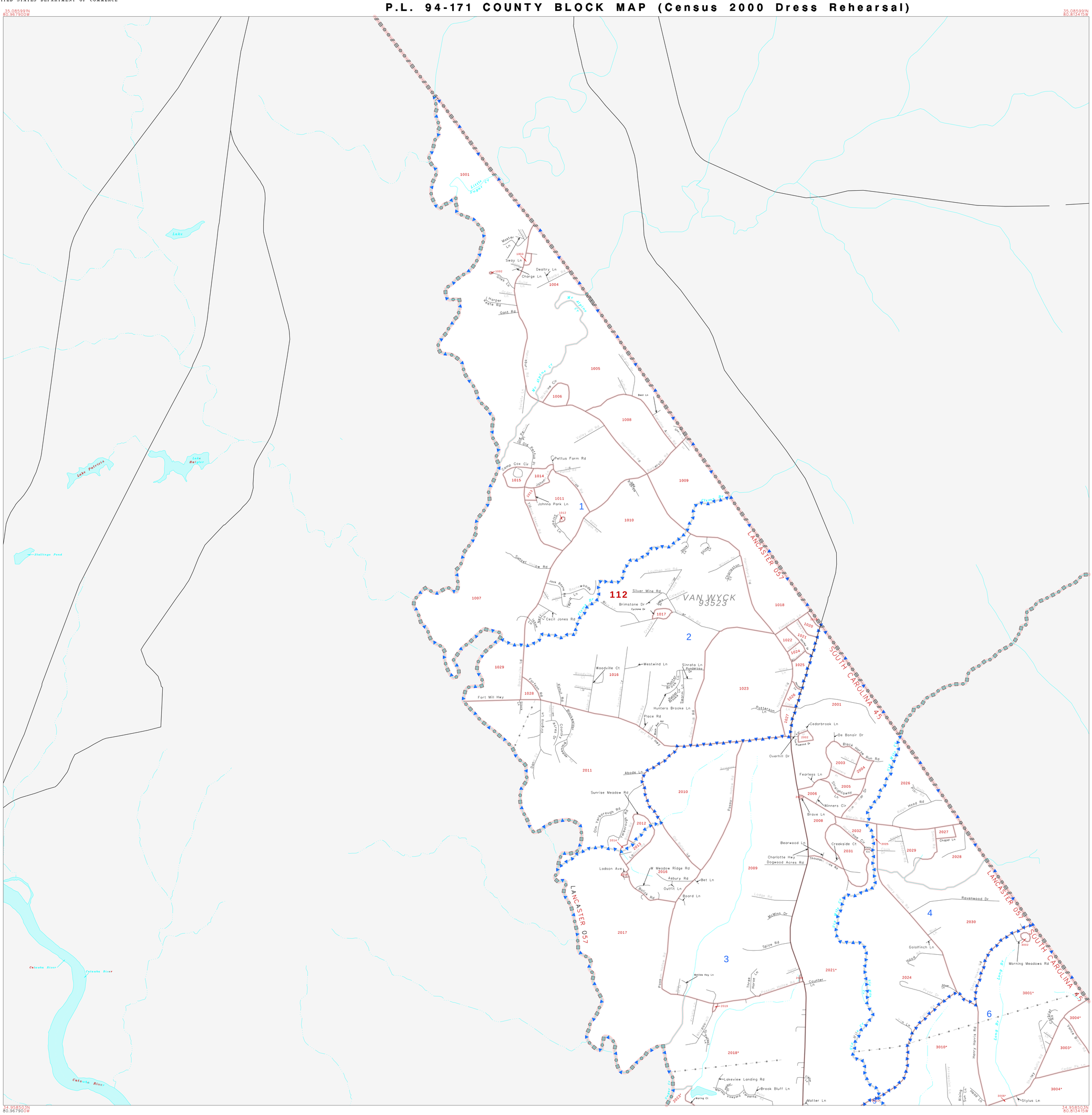

34.958503N
80.967900W

34.958503N
80.813415W

ABBREVIATED LEGEND

SYMBOL DESCRIPTION	SYMBOL
STATE	
COUNTY	
CCD	
Inc. Place	
CDP	
Corporate Corridor	
VTD	
Census Tract	
Block 1	
Military	
INSET	
Outside Subject Area	

The asterisk following block number indicates that the block number is represented elsewhere in the block.

N
W E
S

1.0 mi
1 km

The plotted map scale is 1:19200

Key to Adjacent Sheets

1

ST: South Carolina (45)
COU: Lancaster (057)

SHEET 1 OF 15 PARENT SHEETS

(PL94DLA) 0594505700100000000

FILE CREATED: 1999-03-08

P.L. 94-171 COUNTY BLOCK MAP (Census 2000 Dress Rehearsal)

35.08599N
80.81341SW

35.08599N
80.65893W

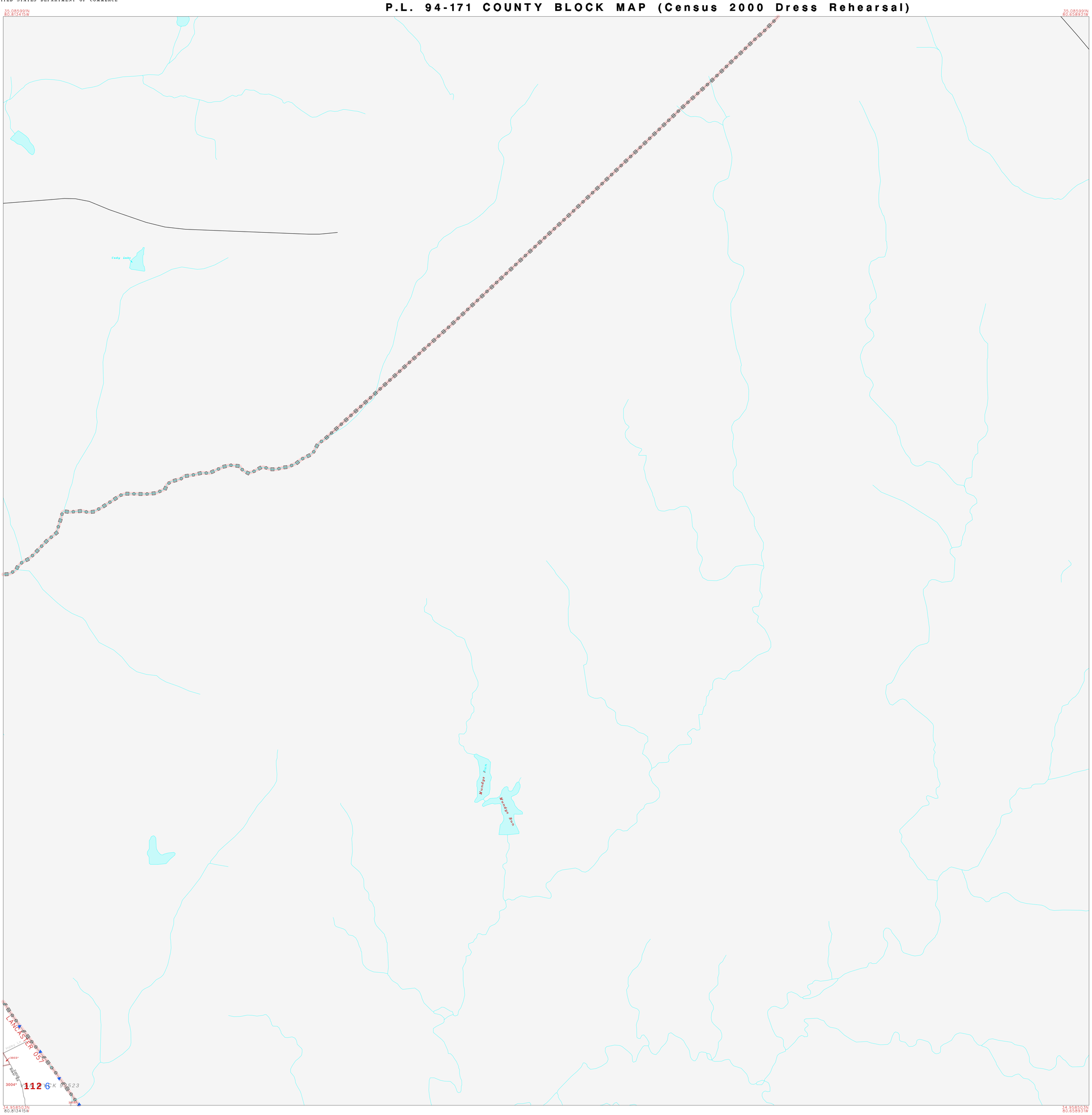

34.95850N
80.81341SW

34.95850N
80.65893W

ABBREVIATED LEGEND

SYMBOL DESCRIPTION	SYMBOL
STATE	
COUNTY	
CCD	
Inc. Place	
CDP	
Corporate Corridor	
VTD	
Census Tract	
Block 1	
Military	
INSET	
Outside Subject Area	

The asterisk following block number indicates that the block number is repeated elsewhere in the block.

N
W E
S

1.0 .9 .8 .7 .6 .5 .4 .3 .2 .1 0 1.0 mi

1 0 1 km

The plotted map scale is 1:19200

Key to Adjacent Sheets

1	2	
3	4	

ST: South Carolina (45)
COU: Lancaster (057)

SHEET 2 OF 15 PARENT SHEETS

(PL94BLK) 8594505700200000000

FILE CREATED: 1999-03-08

UNITED STATES DEPARTMENT OF COMMERCE

BUREAU OF THE CENSUS

P.L. 94-171 COUNTY BLOCK MAP (Census 2000 Dress Rehearsal)

34.958503N 80.967900W

34.958503N 80.813415W

34.831014N 80.967900W

34.831014N 80.813415W

ABBREVIATED LEGEND

SYMBOL DESCRIPTION	SYMBOL
STATE	
COUNTY	
CCD	
Inc. Place	
CDP	
Corporate Corridor	
VTD	
Census Tract	
Block 1	
Military	
INSET	
Outside Subject Area	

1 An asterisk following a block number indicates that the block number is repeated elsewhere in the block.

N W E S

1.0 .9 .8 .7 .6 .5 .4 .3 .2 .1 0 1.0 mi

1 0 1 km

The plotted map scale is 1:19200

Key to Adjacent Sheets

3

ST: South Carolina (45)
COU: Lancaster (057)

SHEET 3 OF 15 PARENT SHEETS

(PL94BLK) 8594505700300000000

FILE CREATED: 1999-03-08

UNITED STATES DEPARTMENT OF COMMERCE

BUREAU OF THE CENSUS

P.L. 94-171 COUNTY BLOCK MAP (Census 2000 Dress Rehearsal)

34.958503N
80.813415W

34.958503N
80.658931W

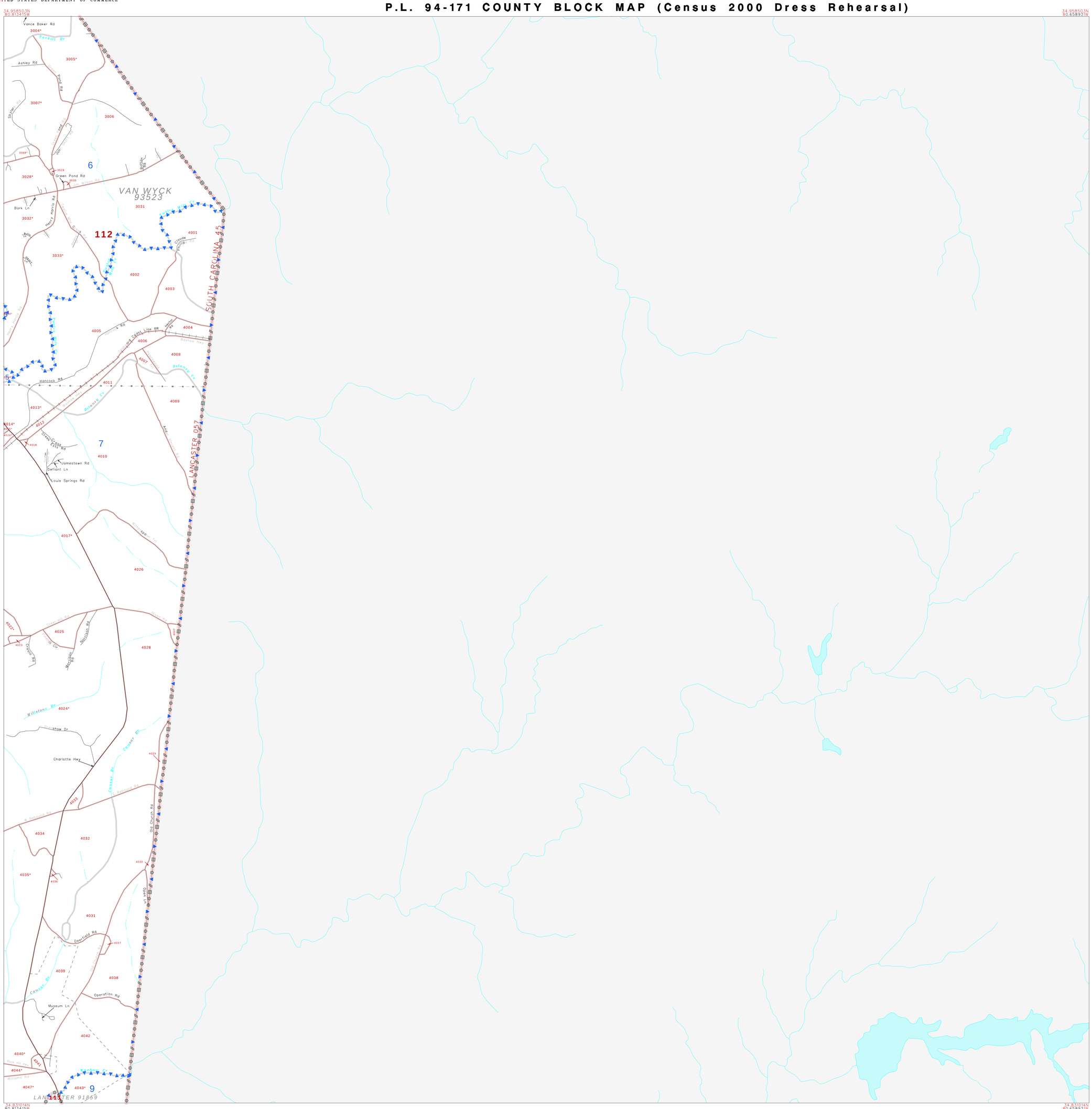

34.831014N
80.813415W

34.831014N
80.658931W

ABBREVIATED LEGEND

SYMBOL DESCRIPTION	SYMBOL
STATE	
COUNTY	
CCD	
Inc. Place	
CDP	
Corporate Corridor	
VTD	
Census Tract	
Block 1	
Military	
INSET	
Outside Subject Area	

The asterisk following block number indicates that the block number is represented elsewhere in the block.

N
W E
S

1.0 .9 .8 .7 .6 .5 .4 .3 .2 .1 0 1.0 mi

1 0 1 km

The plotted map scale is 1:19200

Key to Adjacent Sheets

4

ST: South Carolina (45)
COU: Lancaster (057)

SHEET 4 OF 15 PARENT SHEETS

(PL94BLK) 8594505700400000000

FILE CREATED: 1999-03-08

UNITED STATES DEPARTMENT OF COMMERCE

BUREAU OF THE CENSUS

P.L. 94-171 COUNTY BLOCK MAP (Census 2000 Dress Rehearsal)

34.831014N
80.967900W

34.831014N
80.813415W

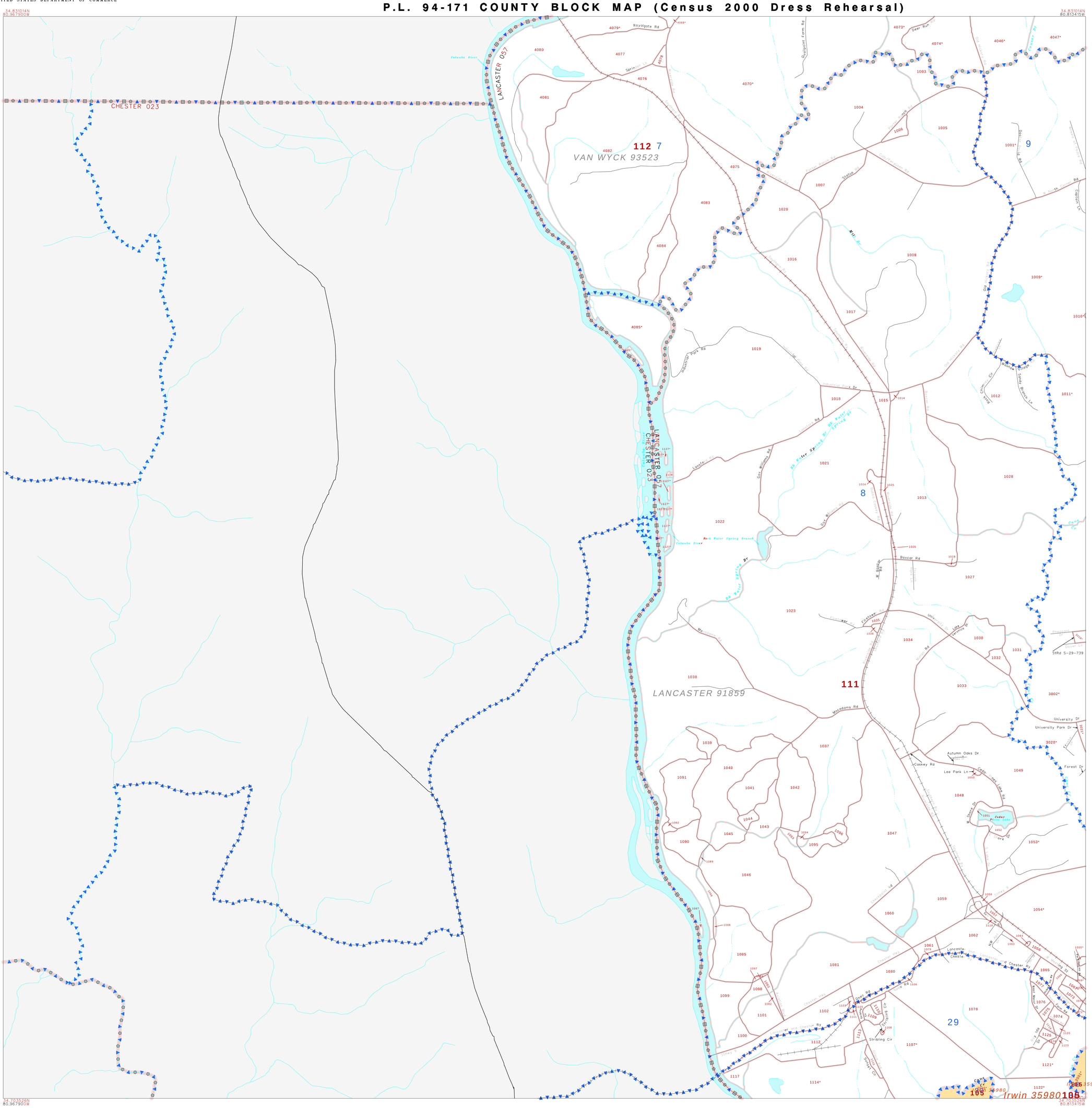

ABBREVIATED LEGEND

SYMBOL DESCRIPTION	SYMBOL
STATE	
COUNTY	
CCD	
Inc. Place	
CDP	
Corporate Corridor	
VTD	
Census Tract	
Block 1	
Military	
INSET	
Outside Subject Area	

The asterisk following block number indicates that the block number is repeated elsewhere in the block.

N
W E
S

1.0 .9 .8 .7 .6 .5 .4 .3 .2 .1 0 1.0 mi

1 0 1 km

The plotted map scale is 1:19200

Key to Adjacent Sheets

	5	

ST: South Carolina (45)
COU: Lancaster (057)

SHEET 5 OF 15 PARENT SHEETS

(PL94BLK) 8594305700500000000

FILE CREATED: 1999-03-08

UNITED STATES DEPARTMENT OF COMMERCE

BUREAU OF THE CENSUS

P.L. 94-171 COUNTY BLOCK MAP (Census 2000 Dress Rehearsal)

34.831014N
80.813415W

34.831014N
80.658931W

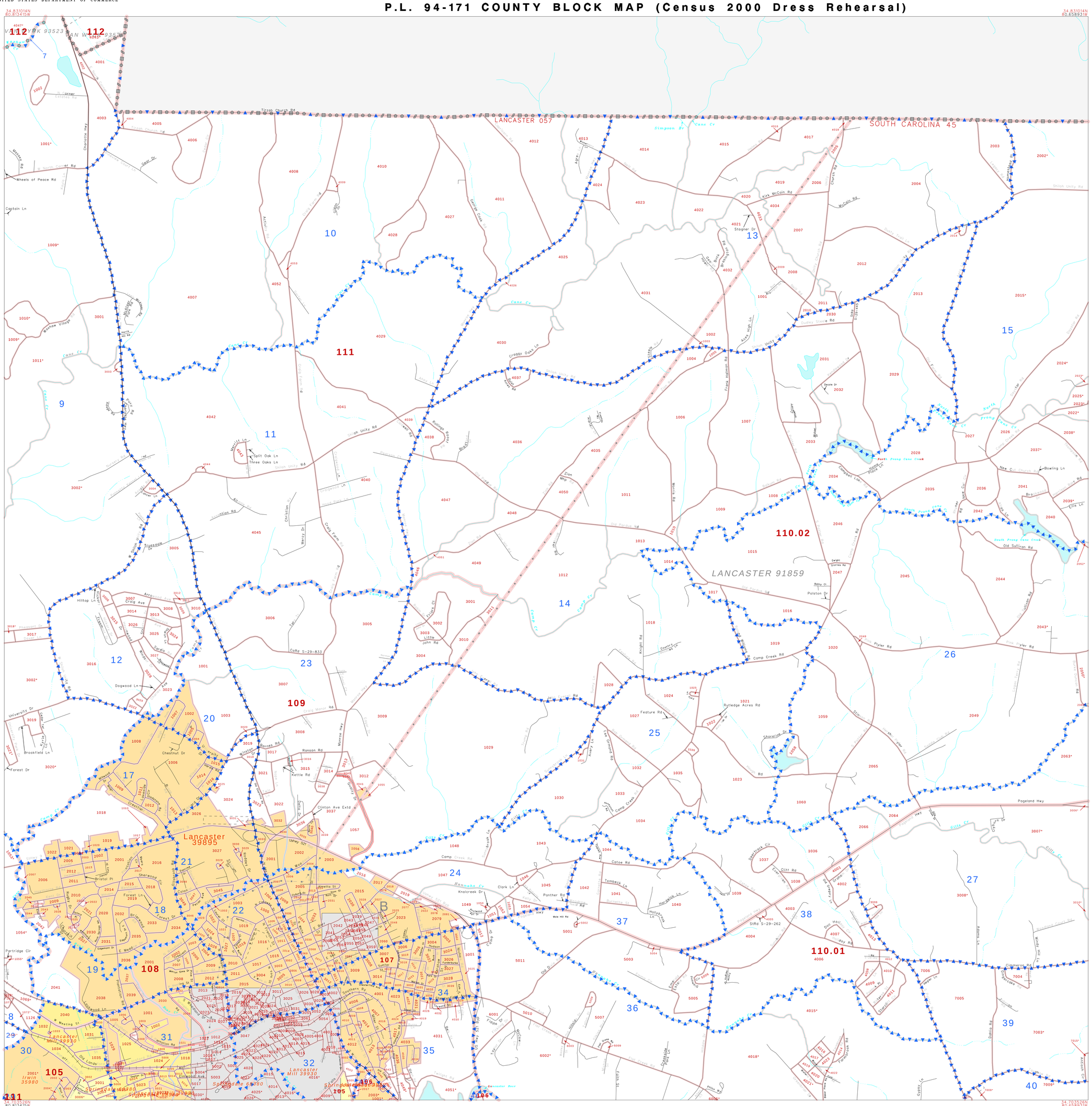

ABBREVIATED LEGEND

SYMBOL DESCRIPTION	SYMBOL
STATE	
COUNTY	
CCD	
Inc. Place	
CDP	
Corporate Corridor	
VTD	
Census Tract	
Block 1	
Military	
INSET	
Outside Subject Area	

The asterisk following block number indicates that the block number is represented elsewhere in the block.

N
W E
S

1.0 0.9 0.8 0.7 0.6 0.5 0.4 0.3 0.2 0.1 0 1.0 mi

1 0 1 km

The plotted map scale is 1:19200

Key to Adjacent Sheets

	6	

ST: South Carolina (45)
COU: Lancaster (057)

SHEET 6 OF 15 PARENT SHEETS

(PL94DLA) 0594005700000000006

FILE CREATED: 1999-03-26

P.L. 94-171 COUNTY BLOCK MAP (Census 2000 Dress Rehearsal)

ABBREVIATED LEGEND

SYMBOL DESCRIPTION	SYMBOL
STATE	
COUNTY	
CCD	
Inc. Place	
CDP	
Corporate Corridor	
VTD	
Census Tract	
Block [1]	
Military	
INSET	
Outside Subject Area	

[1] An asterisk following a block number indicates that the block number is repeated elsewhere in the block.

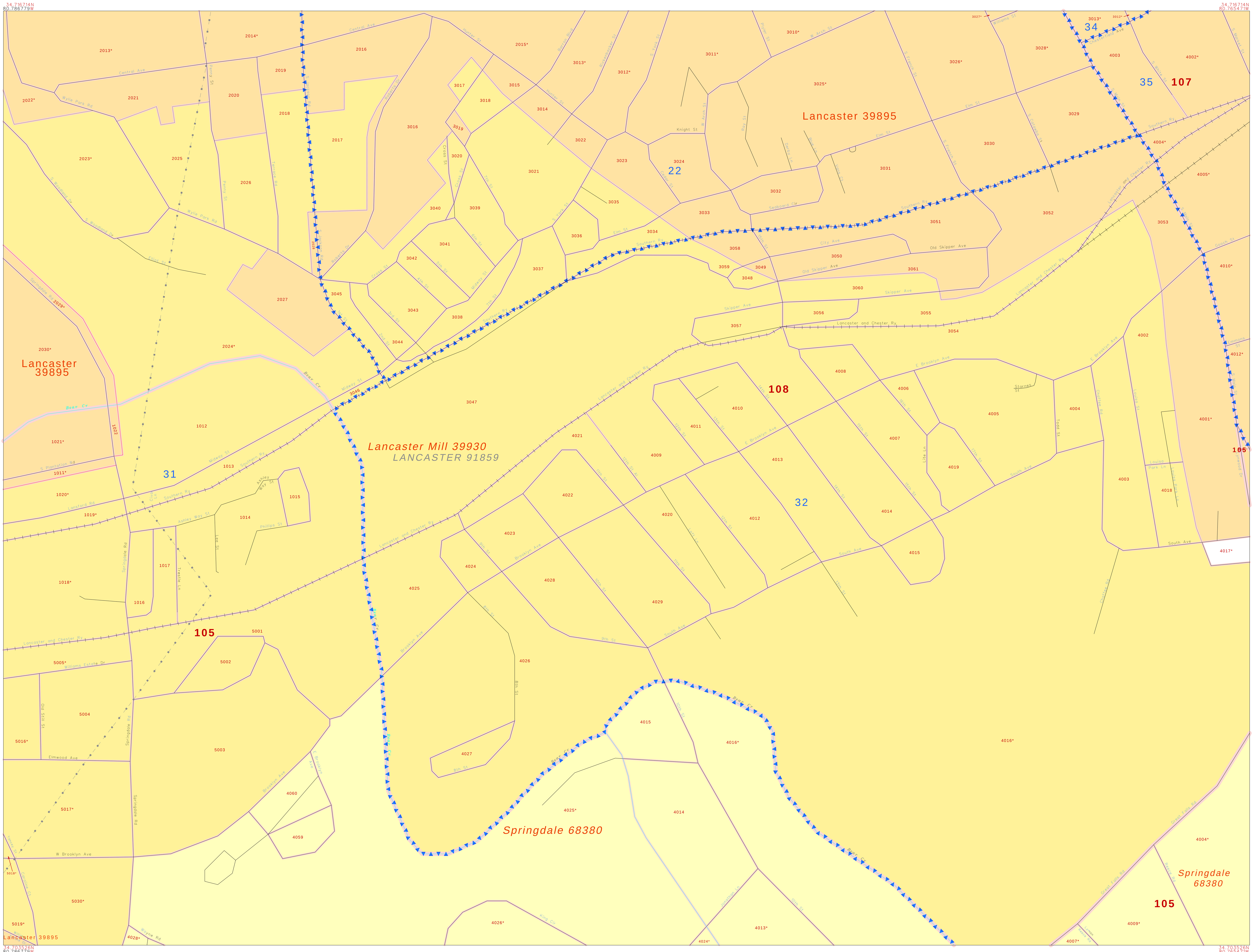

N W E S

200 100 0 200 yd

.2 .1 0 .2 km

The plotted map scale is 1:2650

Key to Adjacent Sheets

6A01

ST: South Carolina (45)
COU: Lancaster (057)

INSET SHEET 6A01

(PL94BLK) 85945057006650100000

FILE CREATED: 1999-03-26

P.L. 94-171 COUNTY BLOCK MAP (Census 2000 Dress Rehearsal)

ABBREVIATED LEGEND

SYMBOL DESCRIPTION	SYMBOL
STATE	
COUNTY	
CCD	
Inc. Place	
CDP	
Corporate Corridor	
VTD	
Census Tract	
Block 1	
Military	
INSET	
Outside Subject Area	

The asterisk following block number indicates that the block number is repeated elsewhere in the block.

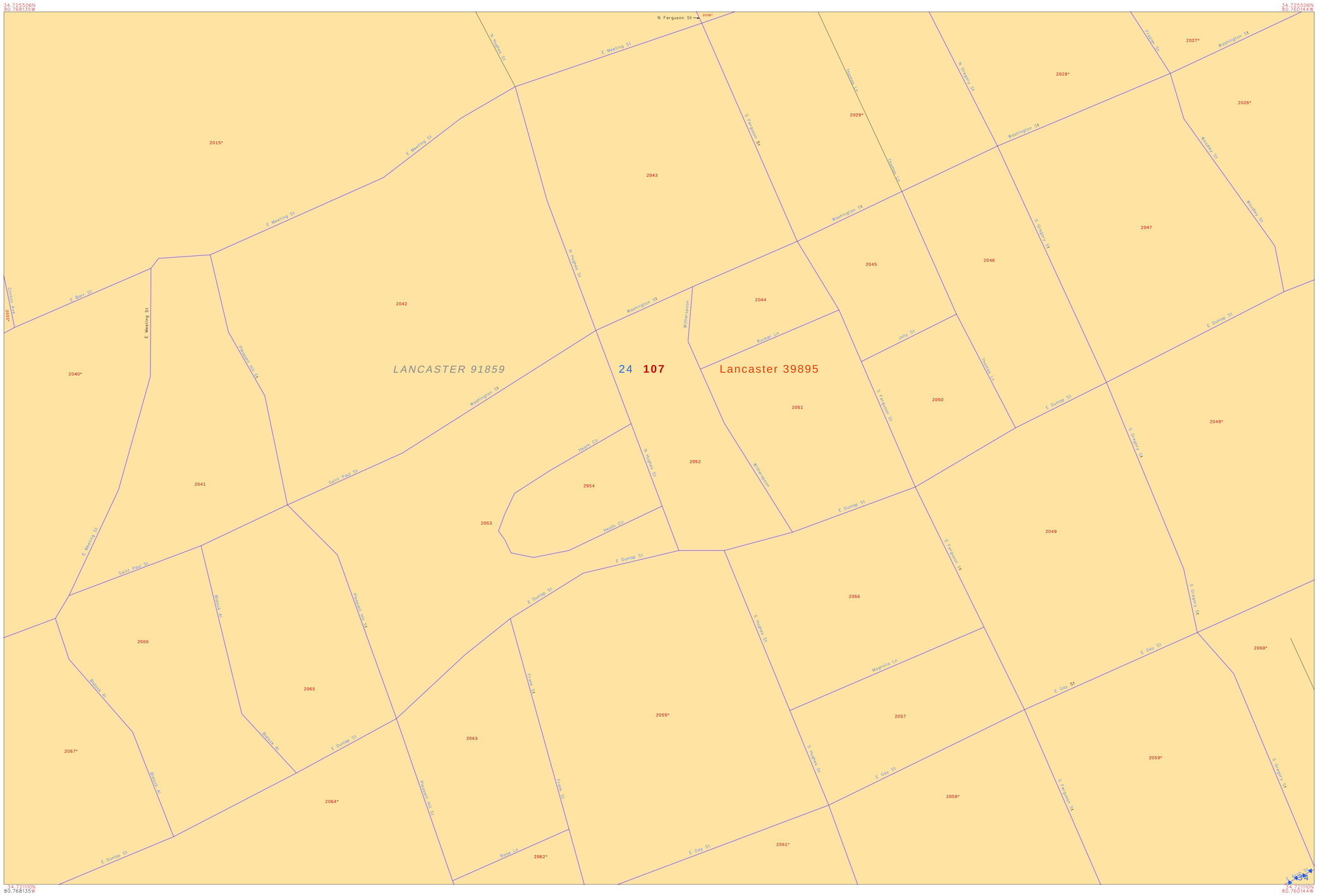

N
W E
S

90 80 70 60 50 40 30 20 10 0 90 yd

80 70 60 50 40 30 20 10 0 80 m

The plotted map scale is 1:994

Key to Adjacent Sheets



ST: South Carolina (45)
COU: Lancaster (057)

INSET SHEET 6B01

(PL94BLK) 85945057006660100000

FILE CREATED: 1999-03-08

UNITED STATES DEPARTMENT OF COMMERCE

BUREAU OF THE CENSUS

P.L. 94-171 COUNTY BLOCK MAP (Census 2000 Dress Rehearsal)

34.831014N 80.658931W

34.831014N 80.504447W

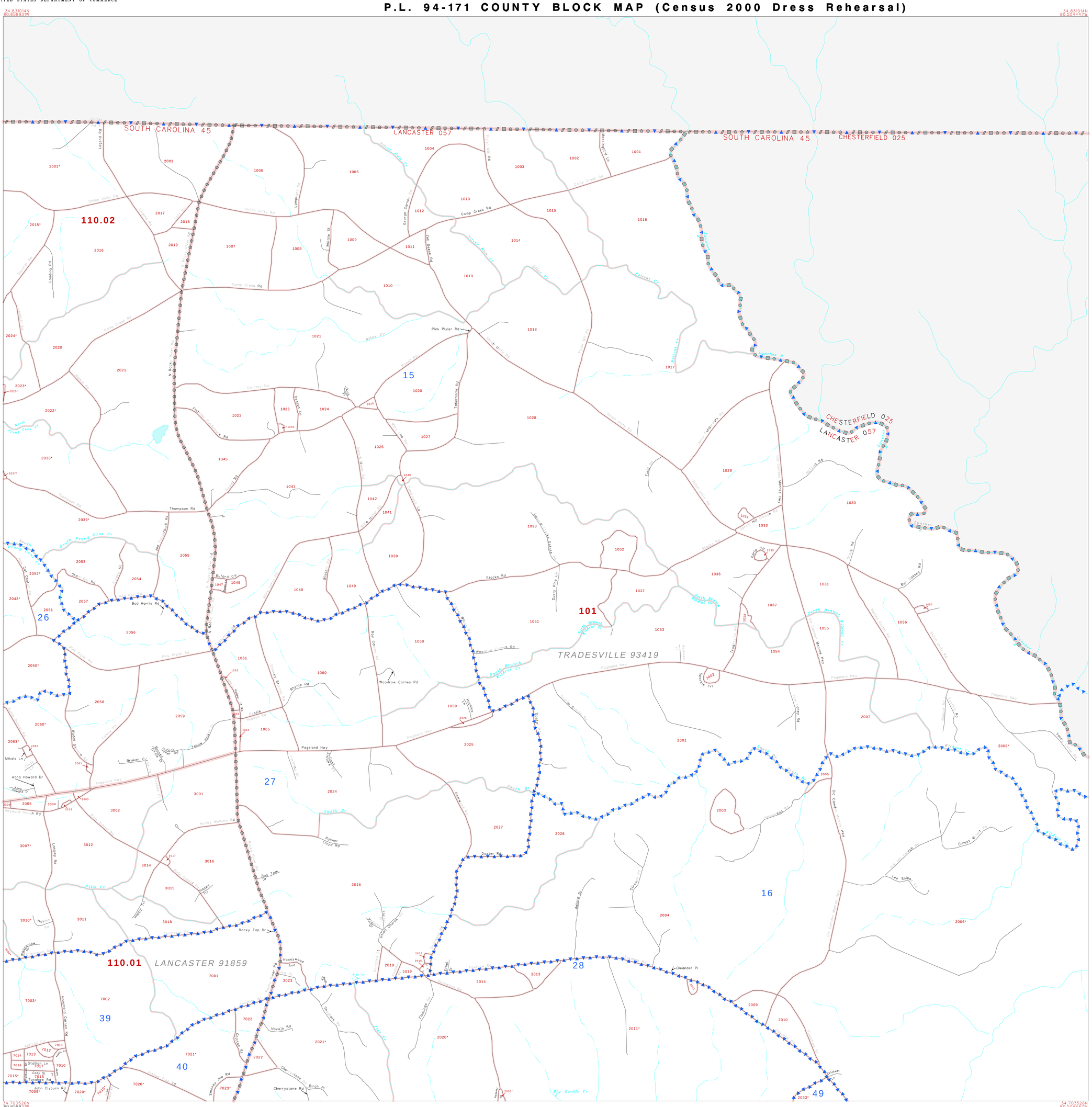

ABBREVIATED LEGEND

SYMBOL DESCRIPTION	SYMBOL
STATE	
COUNTY	
CCD	
Inc. Place	
CDP	
Corporate Corridor	
VTD	
Census Tract	
Block 1	
Military	
INSET	
Outside Subject Area	

The asterisk following block number indicates that the block number is represented elsewhere in the block.

34.703526N 80.658931W

34.703526N 80.504447W

N W E S

1.0 .9 .8 .7 .6 .5 .4 .3 .2 .1 0 1.0 mi

1 0 1 km

The plotted map scale is 1:19200

Key to Adjacent Sheets

7

ST: South Carolina (45)
COU: Lancaster (057)

SHEET 7 OF 15 PARENT SHEETS

(PL94BLK) 8594505700700000000

FILE CREATED: 1999-03-08

UNITED STATES DEPARTMENT OF COMMERCE

BUREAU OF THE CENSUS

P.L. 94-171 COUNTY BLOCK MAP (Census 2000 Dress Rehearsal)

34.831014N
80.504447W

34.831014N
80.349963W

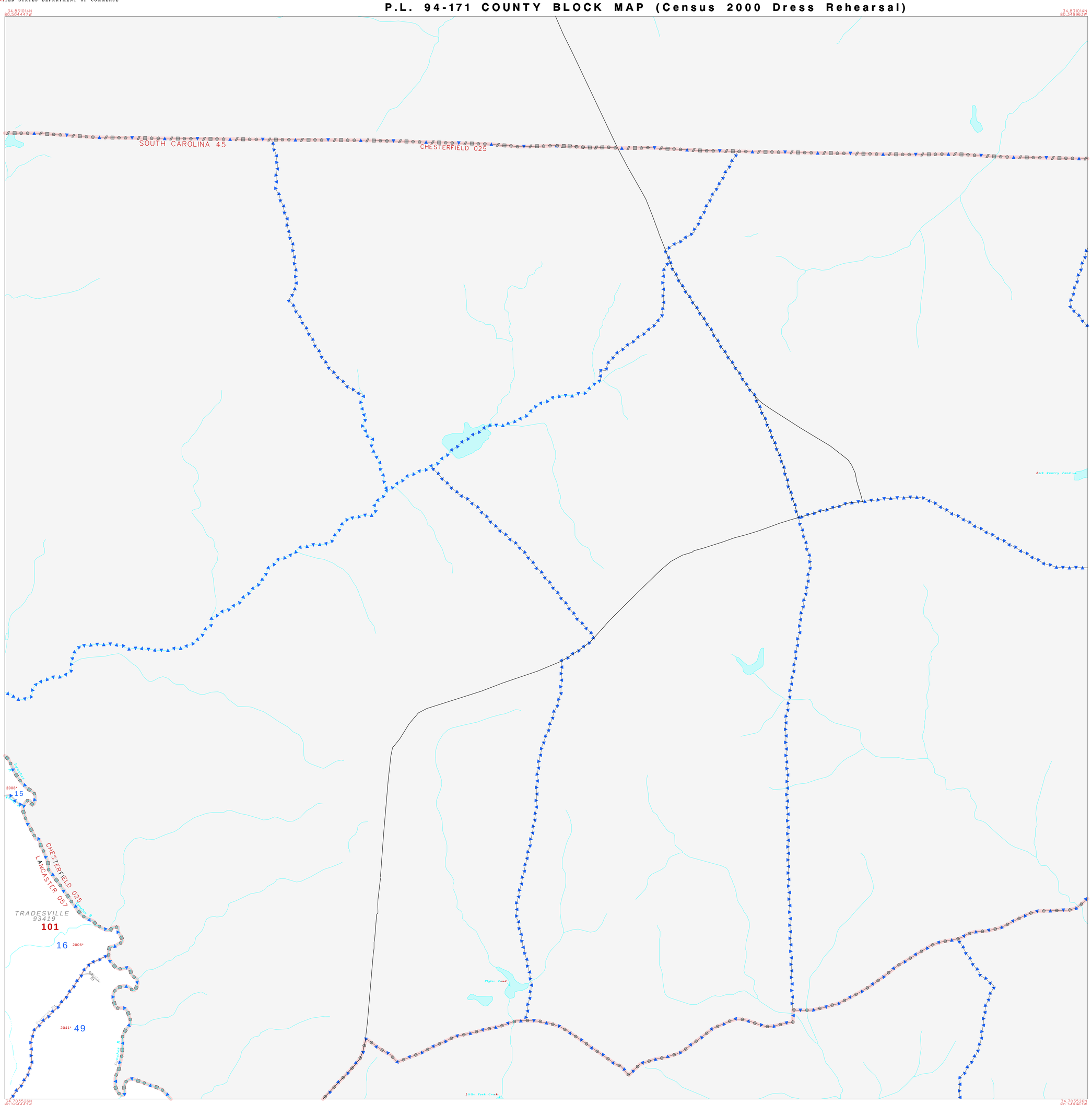

34.703526N
80.504447W

34.703526N
80.349963W

ABBREVIATED LEGEND

SYMBOL DESCRIPTION	SYMBOL
STATE	
COUNTY	
CCD	
Inc. Place	
CDP	
Corporate Corridor	
VTD	
Census Tract	
Block 1	
Military	
INSET	
Outside Subject Area	

The asterisk following block number indicates that the block number is repeated elsewhere in the block.

N
W E
S

1.0 .9 .8 .7 .6 .5 .4 .3 .2 .1 0 1.0 mi

1 0 1 km

The plotted map scale is 1:19200

Key to Adjacent Sheets

7	8	
11	12	

ST: South Carolina (45)
COU: Lancaster (057)

SHEET 8 OF 15 PARENT SHEETS

(PL94DLK) 8594305700800000000

FILE CREATED: 1999-03-08

UNITED STATES DEPARTMENT OF COMMERCE

BUREAU OF THE CENSUS

P.L. 94-171 COUNTY BLOCK MAP (Census 2000 Dress Rehearsal)

34.703526N
80.967900W

34.703526N
80.813415W

34.576037N
80.967900W

34.576037N
80.813415W

ABBREVIATED LEGEND

SYMBOL DESCRIPTION	SYMBOL
STATE	
COUNTY	
CCD	
Inc. Place	
CDP	
Corporate Corridor	
VTD	
Census Tract	
Block 1	
Military	
INSET	
Outside Subject Area	

The asterisk following block number indicates that the block number is repeated elsewhere in the block.

N
W E
S

1.0 .9 .8 .7 .6 .5 .4 .3 .2 .1 0 1.0 mi

1 0 1 km

The plotted map scale is 1:19200

Key to Adjacent Sheets

	9	

ST: South Carolina (45)
COU: Lancaster (057)

SHEET 9 OF 15 PARENT SHEETS

(PL94BLK) 8594505700900000000

FILE CREATED: 1999-03-08

UNITED STATES DEPARTMENT OF COMMERCE

BUREAU OF THE CENSUS

P.L. 94-171 COUNTY BLOCK MAP (Census 2000 Dress Rehearsal)

34.703526N
80.813415W

34.703526N
80.658931W

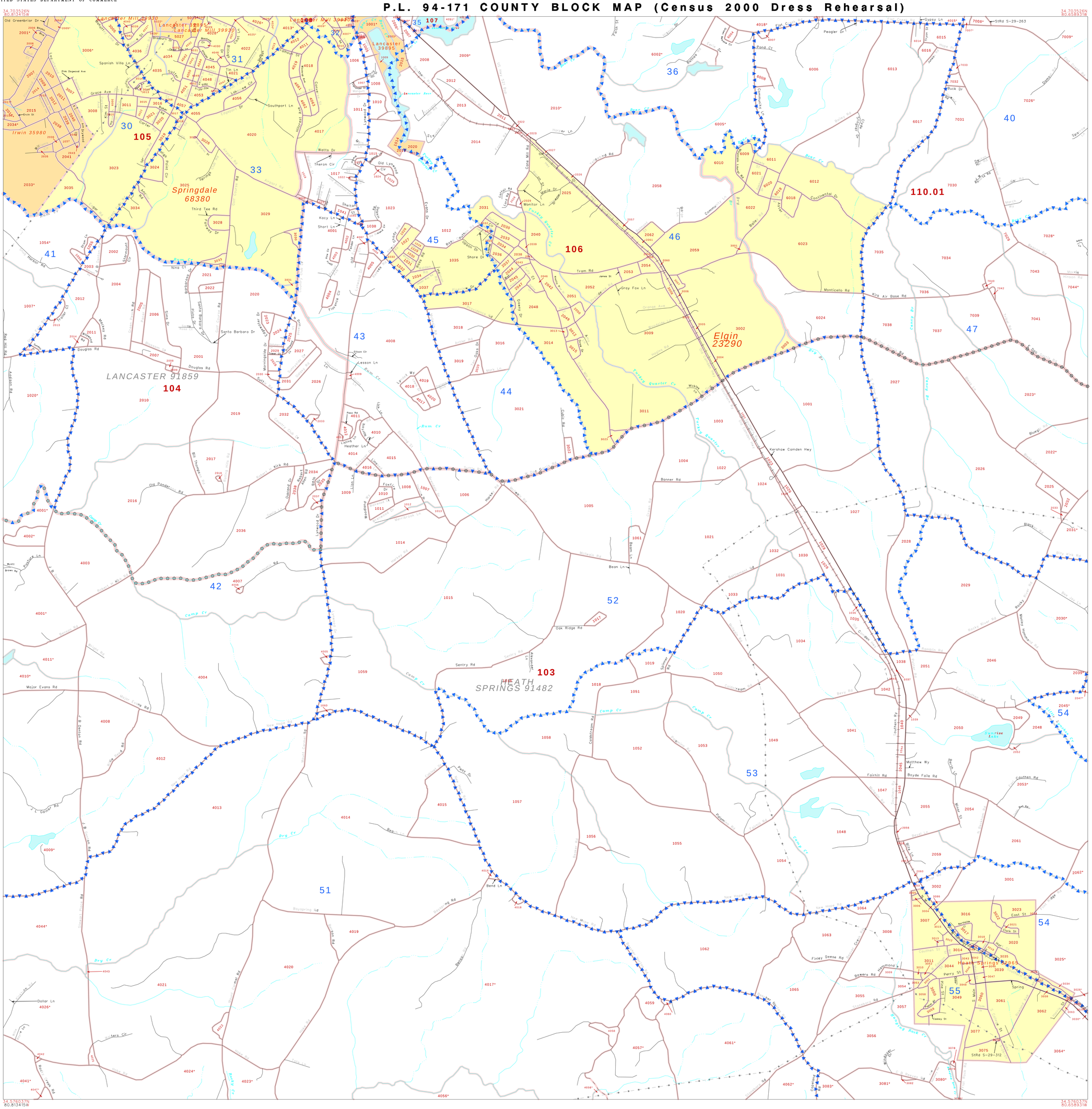

34.576037N
80.813415W

34.576037N
80.658931W

ABBREVIATED LEGEND

SYMBOL DESCRIPTION	SYMBOL
STATE	
COUNTY	
CCD	
Inc. Place	
CDP	
Corporate Corridor	
VTD	
Census Tract	
Block 1	
Military	
INSET	

Outside Subject Area

The asterisk following block number indicates that the block number is repeated elsewhere in the block.

N
W E
S

1.0 .9 .8 .7 .6 .5 .4 .3 .2 .1 0 1.0 mi

1 0 1 km

The plotted map scale is 1:19200

Key to Adjacent Sheets

	10	

ST: South Carolina (45)
COU: Lancaster (057)

SHEET 10 OF 15 PARENT SHEETS

(PL94BLK) 8594503701000000000

FILE CREATED: 1999-03-08

UNITED STATES DEPARTMENT OF COMMERCE

BUREAU OF THE CENSUS

P.L. 94-171 COUNTY BLOCK MAP (Census 2000 Dress Rehearsal)

34.703526N
80.658931W

34.703526N
80.504447W

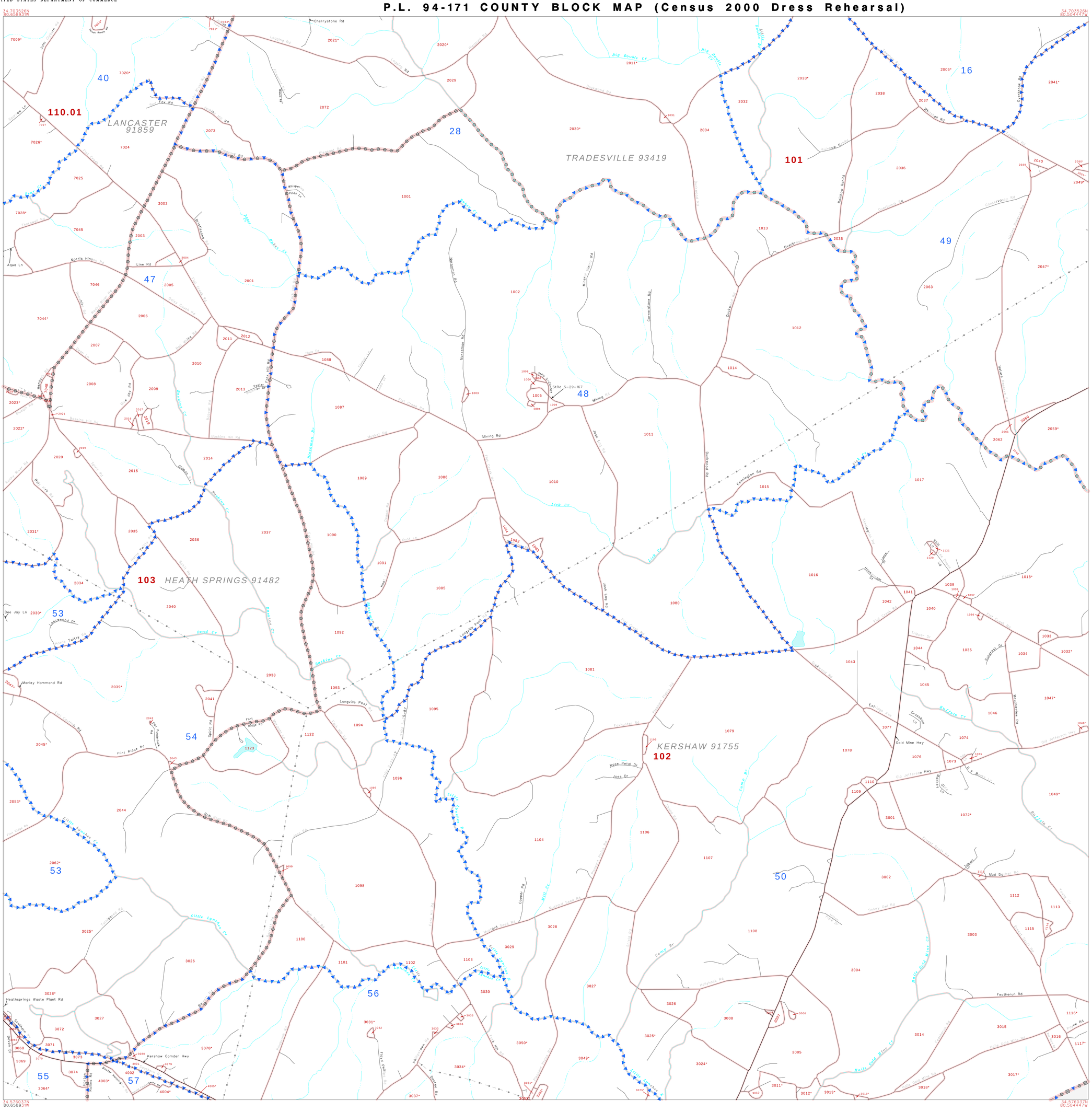

34.576037N
80.658931W

34.576037N
80.504447W

ABBREVIATED LEGEND

SYMBOL DESCRIPTION	SYMBOL
STATE	
COUNTY	
CCD	
Inc. Place	
CDP	
Corporate Corridor	
VTD	
Census Tract	
Block 1	
Military	
INSET	

Outside Subject Area

The asterisk following block number indicates that the block number is repeated elsewhere in the block.

N
W E
S

1.0 .9 .8 .7 .6 .5 .4 .3 .2 .1 0 1.0 mi

1 0 1 km

The plotted map scale is 1:19200

Key to Adjacent Sheets

6	7	8
10	11	12
14	15	

ST: South Carolina (45)
COU: Lancaster (057)

SHEET 11 OF 15 PARENT SHEETS

(PL94BLK) 8594505701100000000

FILE CREATED: 1999-03-08

UNITED STATES DEPARTMENT OF COMMERCE

P.L. 94-171 COUNTY BLOCK MAP (Census 2000 Dress Rehearsal)

BUREAU OF THE CENSUS

34.703526N
80.504447W

34.703526N
80.349963W

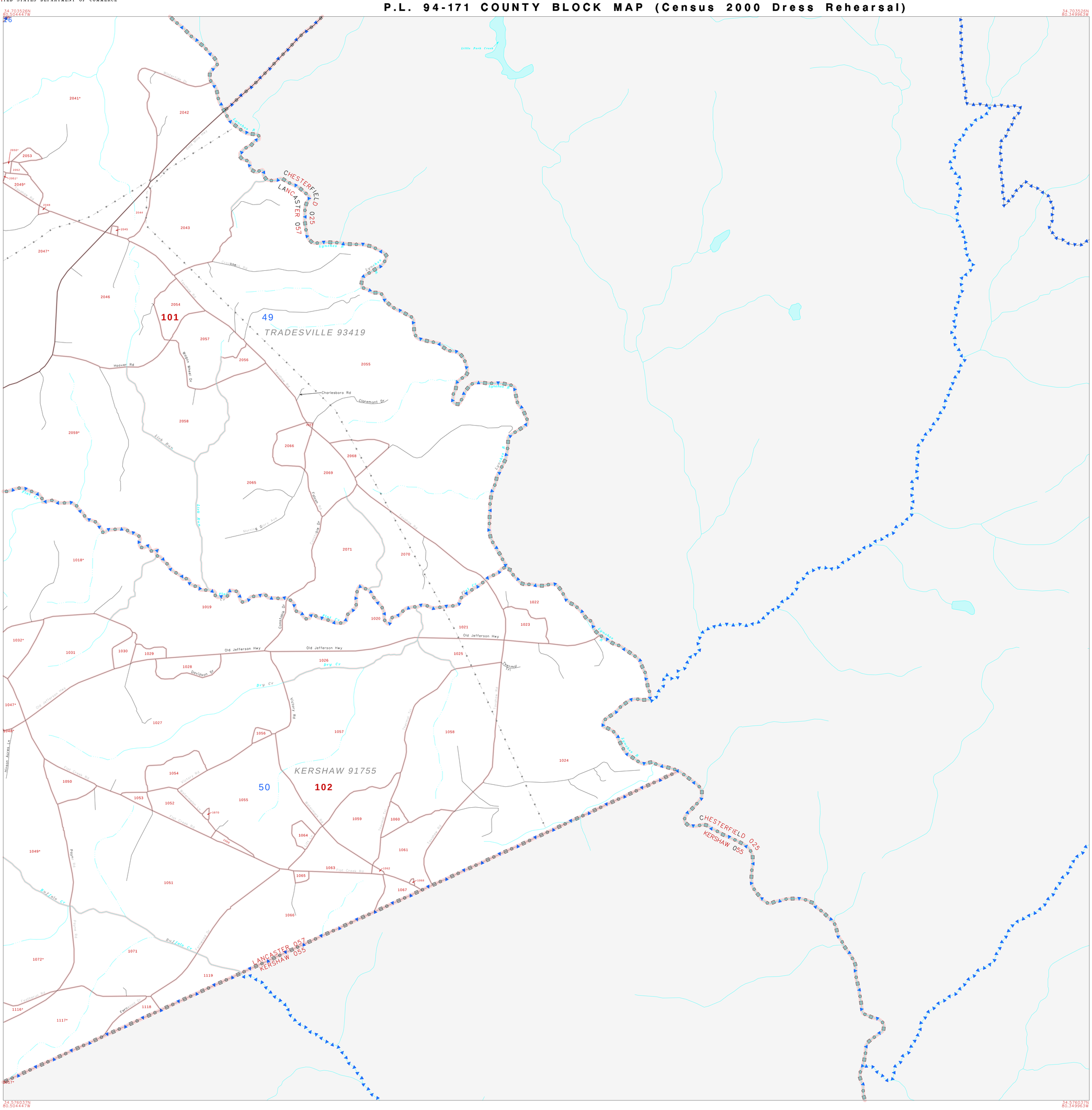

34.576037N
80.504447W

34.576037N
80.349963W

ABBREVIATED LEGEND

SYMBOL DESCRIPTION	SYMBOL
STATE	
COUNTY	
CCD	
Inc. Place	
CDP	
Corporate Corridor	
VTD	
Census Tract	
Block 1	
Military	
INSET	
Outside Subject Area	

The asterisk following block number indicates that the block number is represented elsewhere in the block.

N
W E
S

1.0 .9 .8 .7 .6 .5 .4 .3 .2 .1 0 1.0 mi

1 0 1 km

The plotted map scale is 1:19200

Key to Adjacent Sheets

7	8	
11	12	
15		

ST: South Carolina (45)
COU: Lancaster (057)

SHEET 12 OF 15 PARENT SHEETS

(FL94BLK) 8594505701200000000

FILE CREATED: 1999-03-08

UNITED STATES DEPARTMENT OF COMMERCE

BUREAU OF THE CENSUS

P.L. 94-171 COUNTY BLOCK MAP (Census 2000 Dress Rehearsal)

34.576037N
80.967900W

34.576037N
80.813415W

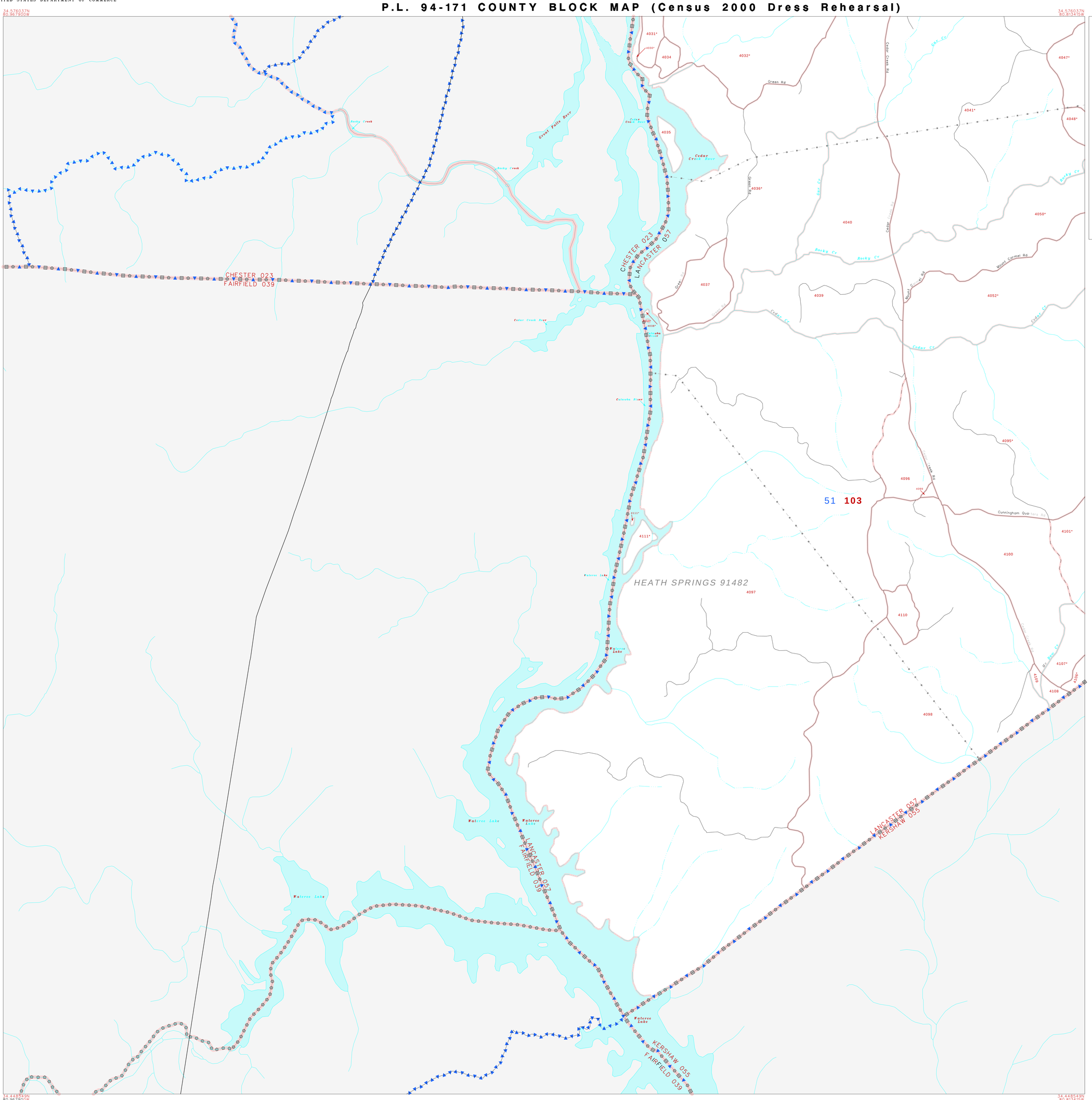

ABBREVIATED LEGEND

SYMBOL DESCRIPTION	SYMBOL
STATE	
COUNTY	
CCD	
Inc. Place	
CDP	
Corporate Corridor	
VTD	
Census Tract	
Block 1	
Military	
INSET	
Outside Subject Area	

The asterisk following block number indicates that the block number is repeated elsewhere in the block.

34.448549N
80.967900W

34.448549N
80.813415W

N
W E
S

1.0 .9 .8 .7 .6 .5 .4 .3 .2 .1 0 1.0 mi

1 0 1 km

The plotted map scale is 1:19200

Key to Adjacent Sheets

	9	10
	13	14

ST: South Carolina (45)
COU: Lancaster (057)

SHEET 13 OF 15 PARENT SHEETS

(PL94BLK) 8594305701300000000

FILE CREATED: 1999-03-08

UNITED STATES DEPARTMENT OF COMMERCE

BUREAU OF THE CENSUS

P.L. 94-171 COUNTY BLOCK MAP (Census 2000 Dress Rehearsal)

34.576037N 80.813415W

34.576037N 80.658935W

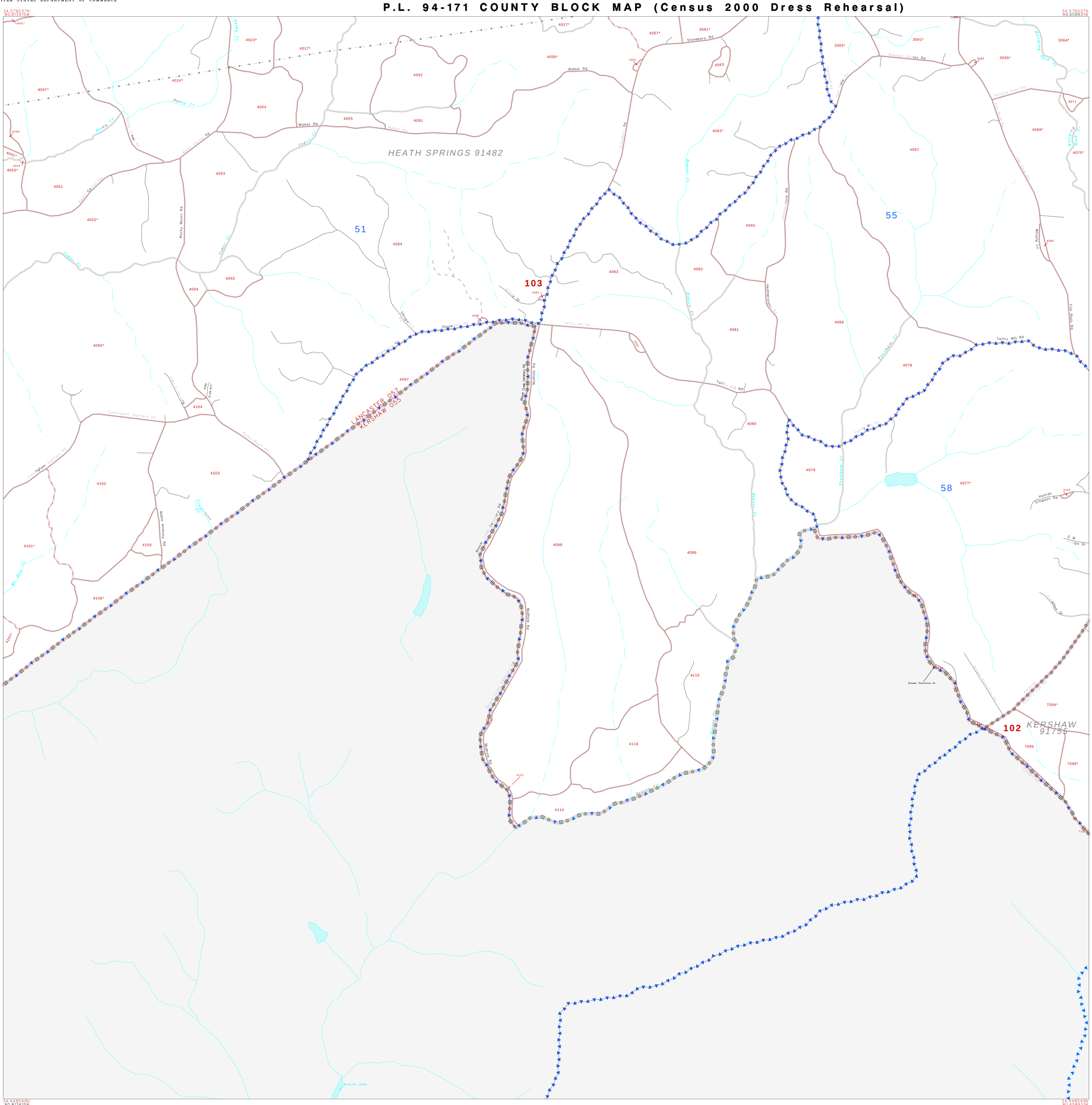

34.448549N 80.813415W

34.448549N 80.658935W

ABBREVIATED LEGEND

SYMBOL DESCRIPTION	SYMBOL
STATE	
COUNTY	
CCD	
Inc. Place	
CDP	
Corporate Corridor	
VTD	
Census Tract	
Block 1	
Military	
INSET	
Outside Subject Area	

The asterisk following block number indicates that the block number is represented elsewhere in the block.

N W E S

1.0 .9 .8 .7 .6 .5 .4 .3 .2 .1 0 1.0 mi

1 0 1 km

The plotted map scale is 1:19200

Key to Adjacent Sheets

9	10	11
13	14	15

ST: South Carolina (45)
COU: Lancaster (057)

SHEET 14 OF 15 PARENT SHEETS

(PL94DLA) 0594305701400000000

FILE CREATED: 1999-03-08

UNITED STATES DEPARTMENT OF COMMERCE

P.L. 94-171 COUNTY BLOCK MAP (Census 2000 Dress Rehearsal)

BUREAU OF THE CENSUS

34.576037N
80.658931W

34.576037N
80.504447W

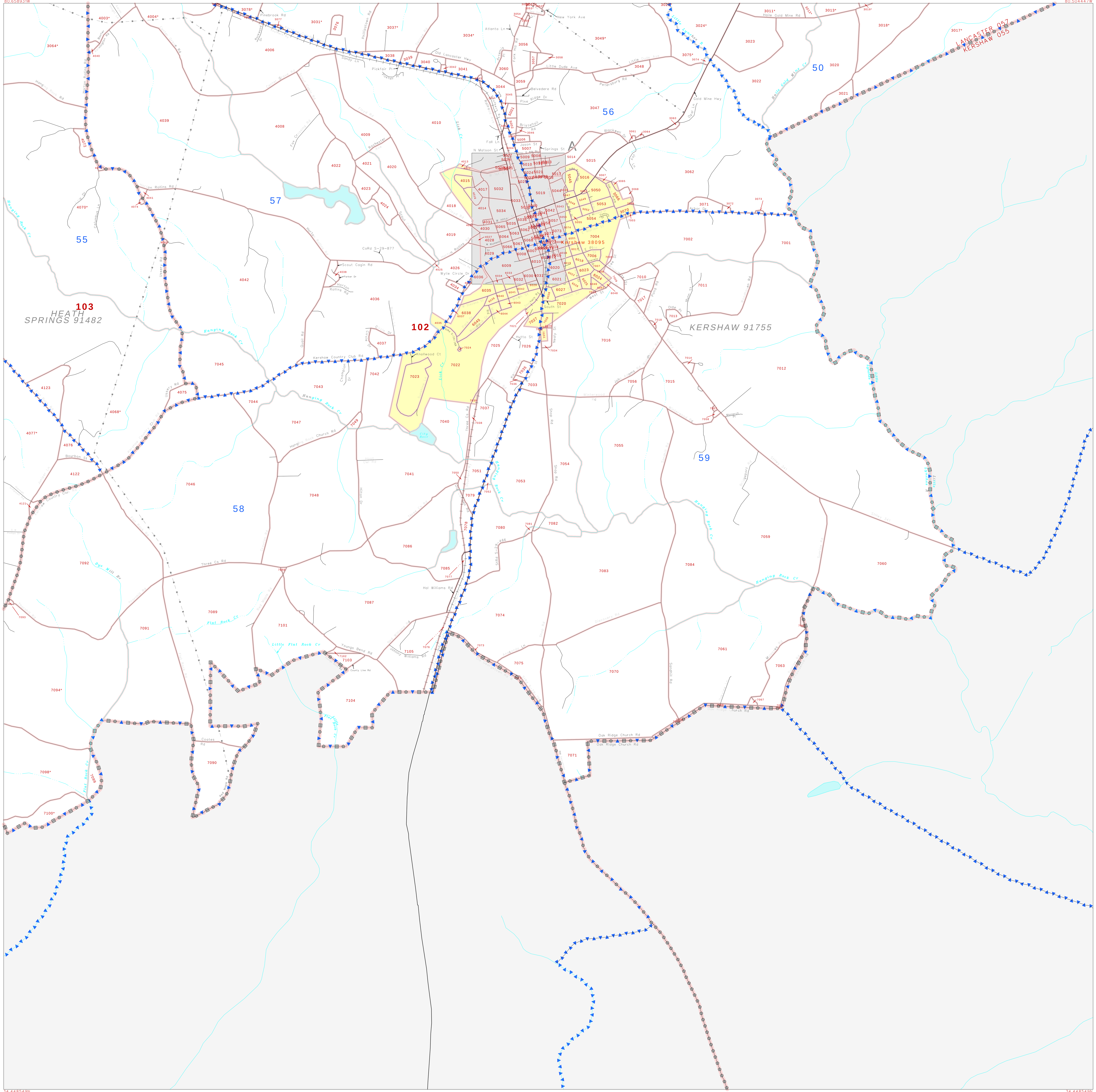

34.448549N
80.658931W

34.448549N
80.504447W

N W E S

1.0 .9 .8 .7 .6 .5 .4 .3 .2 .1 0 1.0 mi

1 0 1 km

The plotted map scale is 1:19200

ABBREVIATED LEGEND

SYMBOL DESCRIPTION	SYMBOL
STATE	
COUNTY	
CCD	
Inc. Place	
CDP	
Corporate Corridor	
VTD	
Census Tract	
Block [1]	
Military	
INSET	
Outside Subject Area	

[1] An asterisk following a block number indicates that the block number is repeated elsewhere in the block.

Key to Adjacent Sheets

10	11	12
14	15	

ST: South Carolina (45)
COU: Lancaster (057)

SHEET 15 OF 15 PARENT SHEETS

(PL94BLK) 85945057015000000000

FILE CREATED: 1999-03-08

UNITED STATES DEPARTMENT OF COMMERCE

P.L. 94-171 COUNTY BLOCK MAP (Census 2000 Dress Rehearsal)

BUREAU OF THE CENSUS

34.558457N 80.592546W

34.558457N 80.579269W

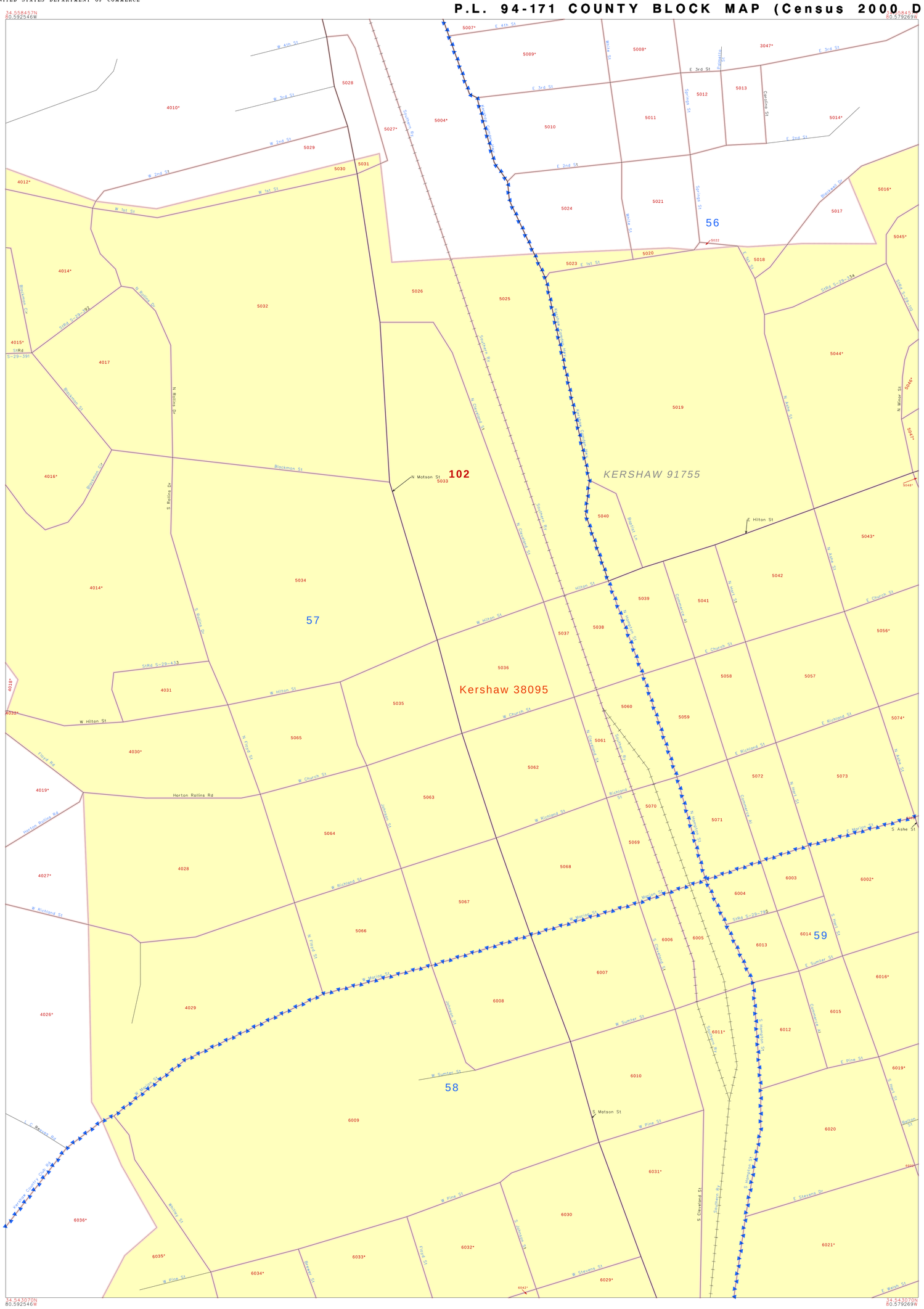

34.543070N 80.592546W

34.543070N 80.579269W

ABBREVIATED LEGEND

SYMBOL DESCRIPTION	SYMBOL
STATE	
COUNTY	
CCD	
Inc. Place	
CDP	
Corporate Corridor	
VTD	
Census Tract	
Block 1	
Military	
INSET	
Outside Subject Area	

The asterisk following block number indicates that the block number is repeated elsewhere in the block.

N W E S

200 100 0 200 yd

2 1 0 2 km

The plotted map scale is 1:2317

Key to Adjacent Sheets

	5A0	

ST: South Carolina (45)
COU: Lancaster (057)

INSET SHEET 15A01

(PL94BLK) 8594305701565010000 0

FILE CREATED: 1999-03-08