INDEX FOR P.L. 94-171 COUNTY BLOCK MAP (Census 2000 Dress Rehearsal)

INDEX LEGEND

SYMBOL DESCRIPTION	SYMBOL
STATE [1]	
COUNTY [1]	
CCD	
Inc. Place	
CDP	
Military	
INSET	
Outside Subject Area	

[1] State or County, or their equivalent area for statistical purposes.

P.L. 94-171 COUNTY BLOCK MAP LEGEND (Census 2000 Dress Rehearsal)

SYMBOL DESCRIPTION	SYMBOL	NAME STYLE
International		CANADA
American Indian Reservation (Federal) (AIR (Federal))		CAMPO 0450
American Indian Reservation (State) (AIR (State))		TAMA 4125
Trust Land		1450
Alaska Native Regional Corporation (ANRC)		ALEUT
Alaska Native Village Statistical Area, Tribal Jurisdiction Statistical Area, Tribal Designated Statistical Area, State Designated American Indian Statistical Area (ANVSA,TJSA,TDSA,SDAISA)		KAW TJSA 5340
State [1]		NEW YORK 36
County [1]		ERIE 029
Minor Civil Division (MCD) [2]		York 83908
Census County Division (CCD)		Kula 91890
Incorporated Place (Inc. Place)		Rome 63418
Census Designated Place (CDP)		Zena 84187
Corporate Corridor		
Voting District (VTD)		12
Census Tract		1013.01
Block Number (with Asterisk) [3]		1234*
Major Road		I-635
Secondary Road		Main St
Railroad		Southern RR
Jeep Trail, Walkway, Stairway, Ferry		
Pipeline or Power Transmission Line		
Ridge, Fence, Canyon, or Other Physical Feature		
Property Line or Fence Line		
Nonvisible Boundary or Other Features not Elsewhere Classified		
Perennial Stream or Shoreline		Tumbling R
Intermittent Stream or Shoreline		Piney Cr
Large River or Lake		Pleasant Lake
Military Installation		Fort Belvoir
Inset		B
Outside Subject Area		

[1] State or County, or their equivalent area for statistical purposes

[2] Five-spoked asterisk following a minor civil division name indicates that the minor civil division is coextensive with an incorporated place and has the same name.

[3] An asterisk following a block number indicates that the block number is repeated elsewhere in the block.

The plotted map scale is 1:77333

ST: South Carolina (45)
COU: Lee (061)

INDEX MAP(TOTAL PARENT SHEETS 8 TOTAL INSET SHEETS 1)

(PL94BLK) 8594506100000000000

FILE CREATED: 1999-03-09

UNITED STATES DEPARTMENT OF COMMERCE

BUREAU OF THE CENSUS

P.L. 94-171 COUNTY BLOCK MAP (Census 2000 Dress Rehearsal)

34.399046N
80.528523W

34.399046N
80.336811W

34.239669N
80.528523W

34.239669N
80.336811W

ABBREVIATED LEGEND

SYMBOL DESCRIPTION	SYMBOL
STATE	
COUNTY	
CCD	
Inc. Place	
CDP	
Corporate Corridor	
VTD	
Census Tract	
Block 1	
Military	
INSET	
Outside Subject Area	

The asterisk following block number indicates that the block number is repeated elsewhere in the block.

N
W E
S

1.0 .9 .8 .7 .6 .5 .4 .3 .2 .1 0 1.0 mi

2 1 0 2 km

The plotted map scale is 1:24000

Key to Adjacent Sheets

1

ST: South Carolina (45)
COU: Lee (061)

SHEET 1 OF 8 PARENT SHEETS

(PL94BLK) 0594506100100000000

FILE CREATED: 1999-03-09

UNITED STATES DEPARTMENT OF COMMERCE

BUREAU OF THE CENSUS

P.L. 94-171 COUNTY BLOCK MAP (Census 2000 Dress Rehearsal)

34.399046N
80.336811W

34.399046N
80.145099W

34.239669N
80.336811W

34.239669N
80.145099W

ABBREVIATED LEGEND

SYMBOL DESCRIPTION	SYMBOL
STATE	
COUNTY	
CCD	
Inc. Place	
CDP	
Corporate Corridor	
VTD	
Census Tract	
Block 1	
Military	
INSET	
Outside Subject Area	

The asterisk following block number indicates that the block number is represented elsewhere in the block.

N
W E
S

1.0 .9 .8 .7 .6 .5 .4 .3 .2 .1 0 1.0 mi

2 1 0 2 km

The plotted map scale is 1:24000

Key to Adjacent Sheets

2

ST: South Carolina (45)
COU: Lee (061)

SHEET 2 OF 8 PARENT SHEETS

(PL94BLK) 9594506100200000000

FILE CREATED: 1999-03-09

UNITED STATES DEPARTMENT OF COMMERCE

BUREAU OF THE CENSUS

P.L. 94-171 COUNTY BLOCK MAP (Census 2000 Dress Rehearsal)

34.399046N
80.145099W

34.399046N
79.953387W

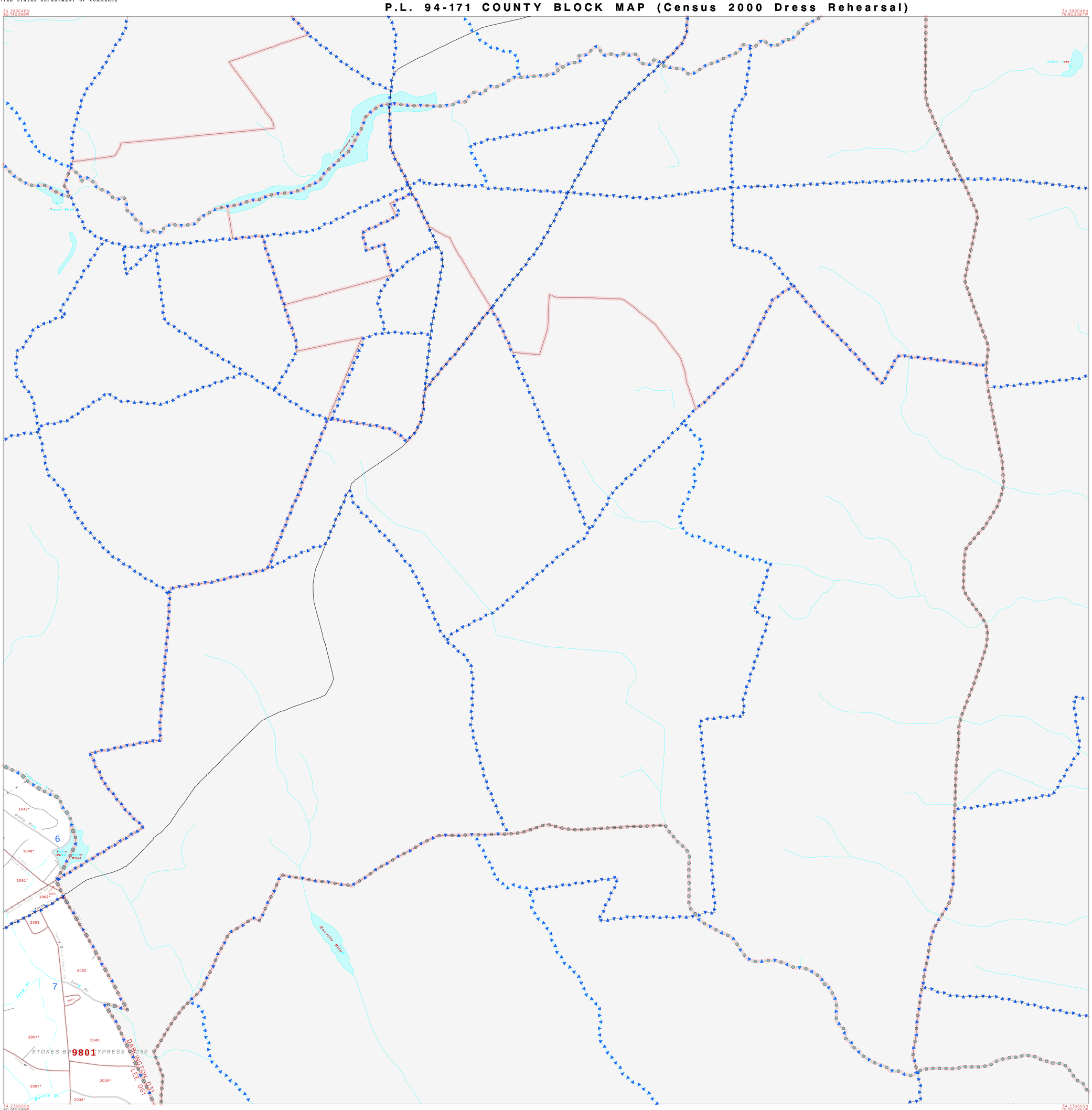

ABBREVIATED LEGEND

SYMBOL DESCRIPTION	SYMBOL
STATE	
COUNTY	
CCD	
Inc. Place	
CDP	
Corporate Corridor	
VTD	
Census Tract	
Block 1	
Military	
INSET	
Outside Subject Area	

The asterisk following block number indicates that the block number is repeated elsewhere in the block.

N
W E
S

1.0 .9 .8 .7 .6 .5 .4 .3 .2 .1 0 1.0 mi

2 1 0 2 km

The plotted map scale is 1:24000

Key to Adjacent Sheets

2	3	
5	6	

ST: South Carolina (45)
COU: Lee (061)

SHEET 3 OF 8 PARENT SHEETS

(PL94BLK) 8594506100300000000

FILE CREATED: 1999-03-09

UNITED STATES DEPARTMENT OF COMMERCE

BUREAU OF THE CENSUS

P.L. 94-171 COUNTY BLOCK MAP (Census 2000 Dress Rehearsal)

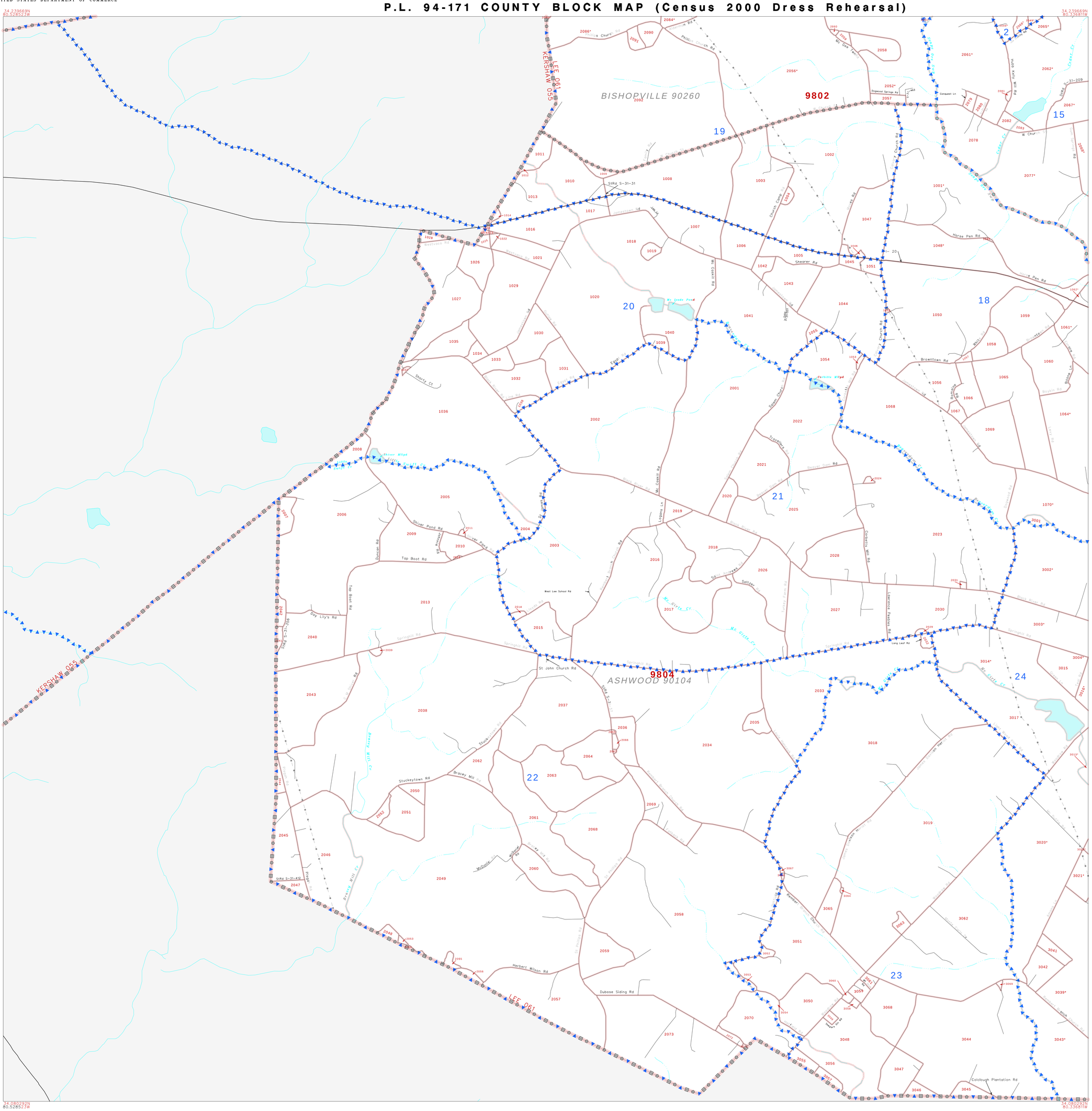

ABBREVIATED LEGEND

SYMBOL DESCRIPTION	SYMBOL
STATE	
COUNTY	
CCD	
Inc. Place	
CDP	
Corporate Corridor	
VTD	
Census Tract	
Block 1	
Military	
INSET	
Outside Subject Area	

The asterisk following block number indicates that the block number is repeated elsewhere in the block.

The plotted map scale is 1:24000

Key to Adjacent Sheets

ST: South Carolina (45)
COU: Lee (061)

SHEET 4 OF 8 PARENT SHEETS

(PL94BLK) 8594506100400000000

FILE CREATED: 1999-03-09

UNITED STATES DEPARTMENT OF COMMERCE

BUREAU OF THE CENSUS

P.L. 94-171 COUNTY BLOCK MAP (Census 2000 Dress Rehearsal)

34.239669N
80.336881W

34.239669N
80.145099W

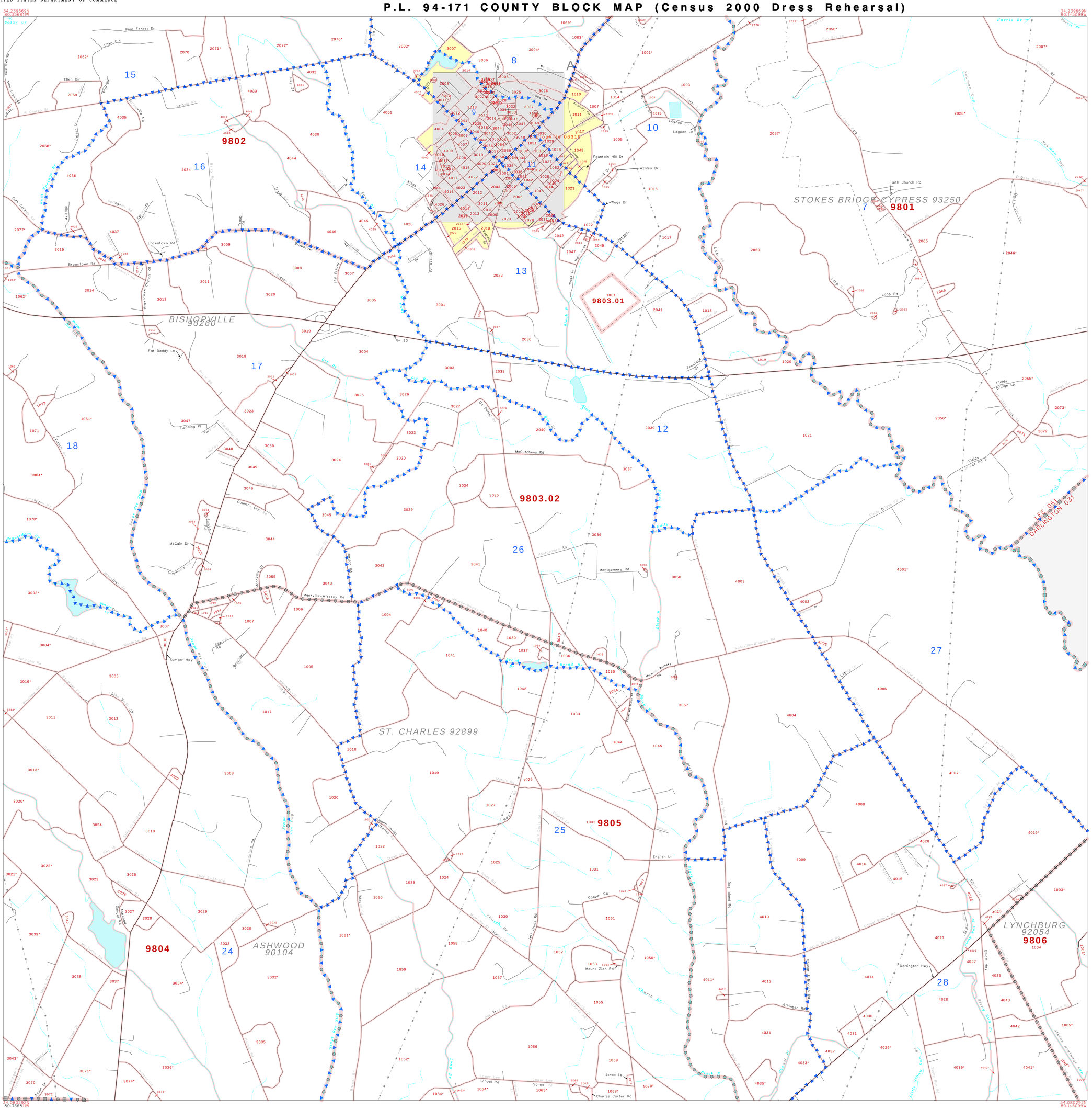

34.080792N
80.336881W

34.080792N
80.145099W

ABBREVIATED LEGEND

SYMBOL DESCRIPTION	SYMBOL
STATE	
COUNTY	
CCD	
Inc. Place	
CDP	
Corporate Corridor	
VTD	
Census Tract	
Block 1	
Military	
INSET	
Outside Subject Area	

The asterisk following block number indicates that the block number is repeated elsewhere in the block.

N
W E
S

1.0 .9 .8 .7 .6 .5 .4 .3 .2 .1 0 1.0 mi

2 1 0 2 km

The plotted map scale is 1:24000

Key to Adjacent Sheets

5

ST: South Carolina (45)
COU: Lee (061)

SHEET 5 OF 8 PARENT SHEETS

(FL94DLA) 0594500100500000000

FILE CREATED: 1999-03-09

UNITED STATES DEPARTMENT OF COMMERCE

BUREAU OF THE CENSUS

P.L. 94-171 COUNTY BLOCK MAP (Census 2000 Dress Rehearsal)

34.231425N 80.260787W

34.231425N 80.237649W

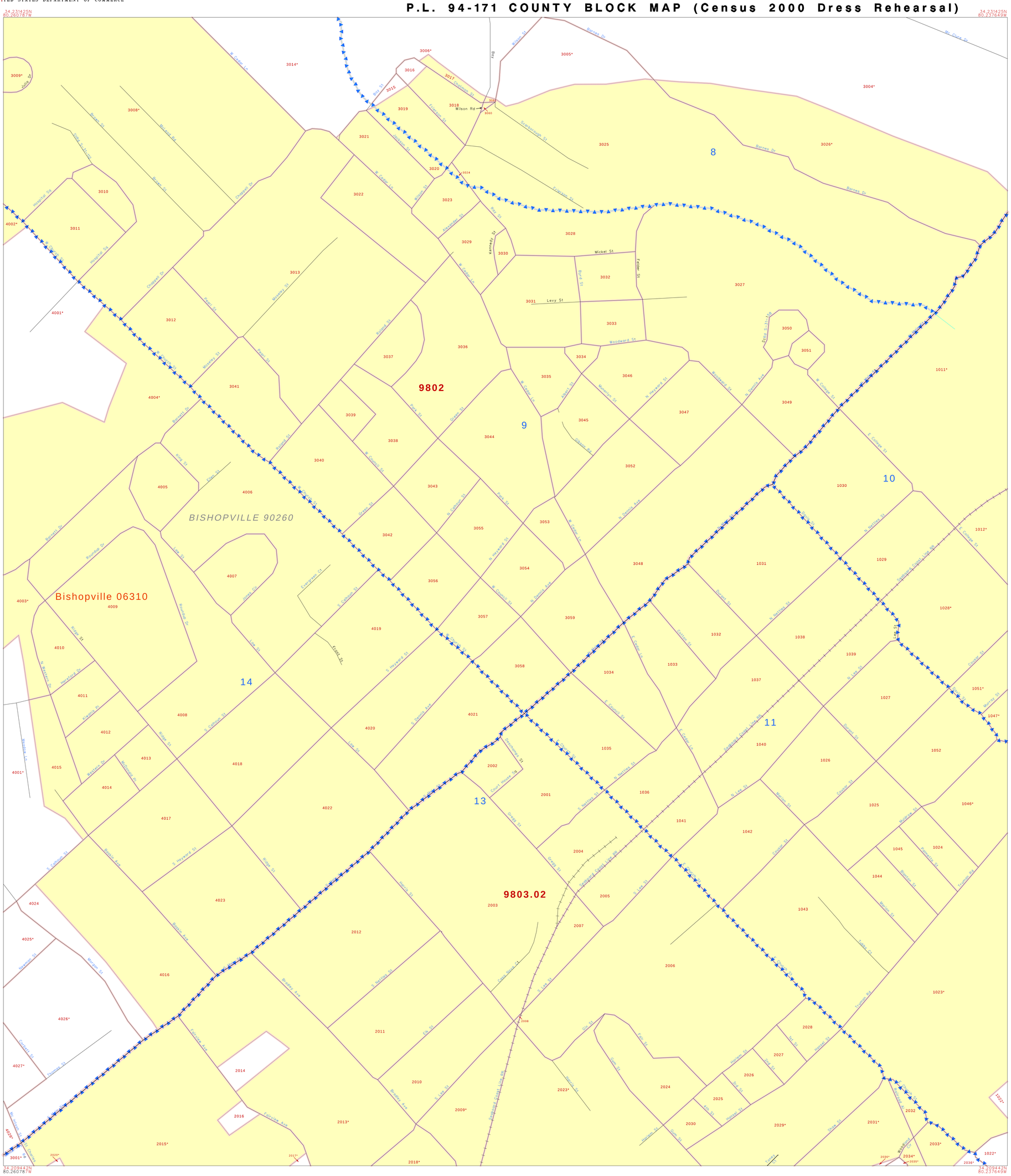

34.209442N 80.260787W

34.209442N 80.237649W

ABBREVIATED LEGEND

SYMBOL DESCRIPTION	SYMBOL
STATE	
COUNTY	
CCD	
Inc. Place	
CDP	
Corporate Corridor	
VTD	
Census Tract	
Block 1	
Military	
INSET	
Outside Subject Area	

The asterisk following block number indicates that the block number is repeated elsewhere in the block.

N W E S

300 200 100 0 300 yd

.2 .1 0 .2 km

The plotted map scale is 1:3310

Key to Adjacent Sheets

5A01

ST: South Carolina (45)
COU: Lee (061)

INSET SHEET 5A01

(PL94BLK) 8594506100565010000 0

FILE CREATED: 1999-03-09

UNITED STATES DEPARTMENT OF COMMERCE

BUREAU OF THE CENSUS

P.L. 94-171 COUNTY BLOCK MAP (Census 2000 Dress Rehearsal)

34.239669N
80.145099W

34.239669N
79.953387W

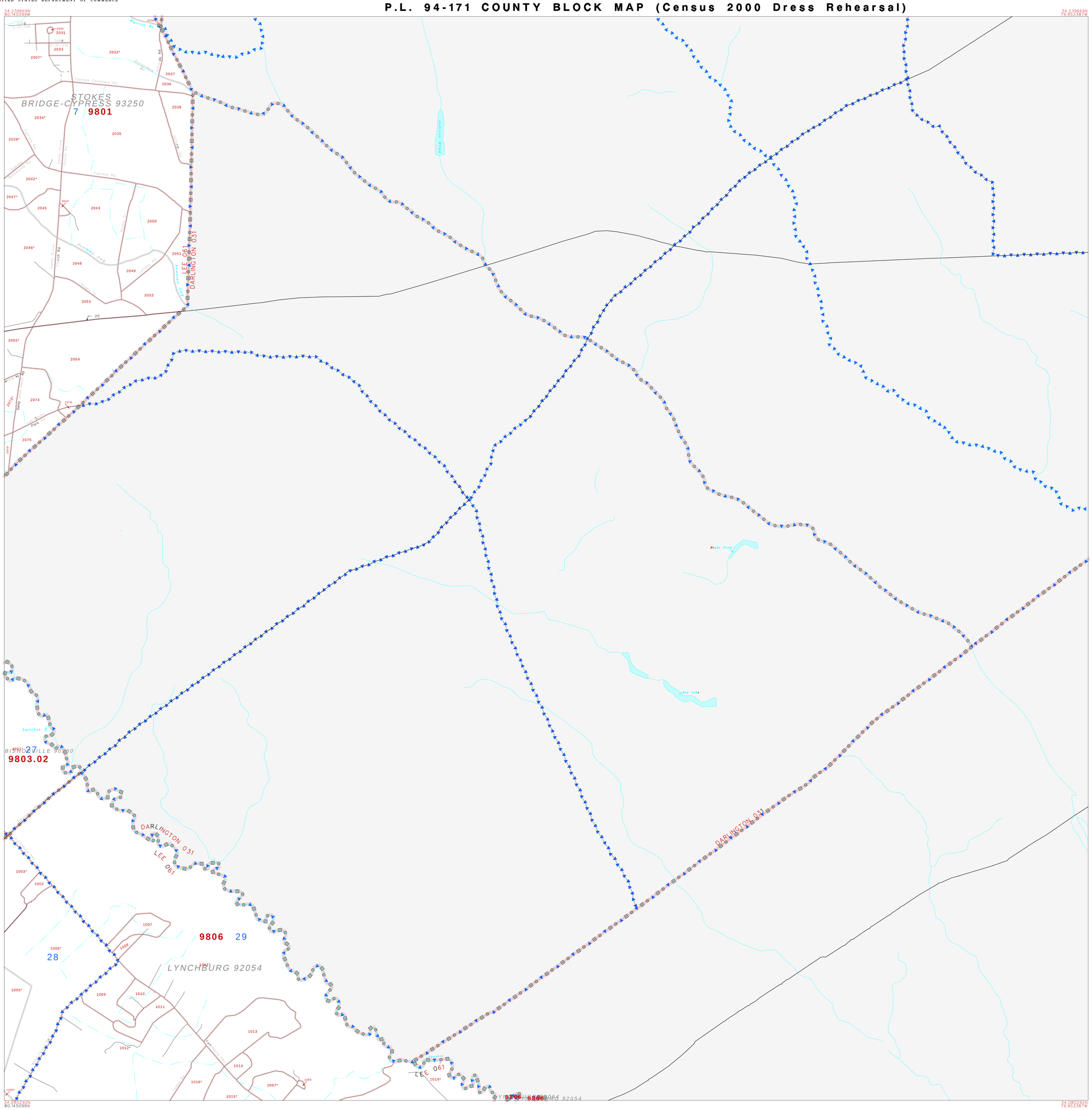

34.080292N
80.145099W

34.080292N
79.953387W

ABBREVIATED LEGEND

SYMBOL DESCRIPTION	SYMBOL
STATE	
COUNTY	
CCD	
Inc. Place	
CDP	
Corporate Corridor	
VTD	
Census Tract	
Block 1	
Military	
INSET	
Outside Subject Area	

The asterisk following block number indicates that the block number is represented elsewhere in the block.

N
W E
S

1.0 9 8 7 6 5 4 3 2 1 0 1.0 mi

2 1 0 2 km

The plotted map scale is 1:24000

Key to Adjacent Sheets

2	3	
5	6	
7	8	

ST: South Carolina (45)
COU: Lee (061)

SHEET 6 OF 8 PARENT SHEETS

(PL94BLK) 8594506100600000000

FILE CREATED: 1999-03-09

UNITED STATES DEPARTMENT OF COMMERCE

P.L. 94-171 COUNTY BLOCK MAP (Census 2000 Dress Rehearsal)

BUREAU OF THE CENSUS

34.080292N
80.335681W

34.080292N
80.145099W

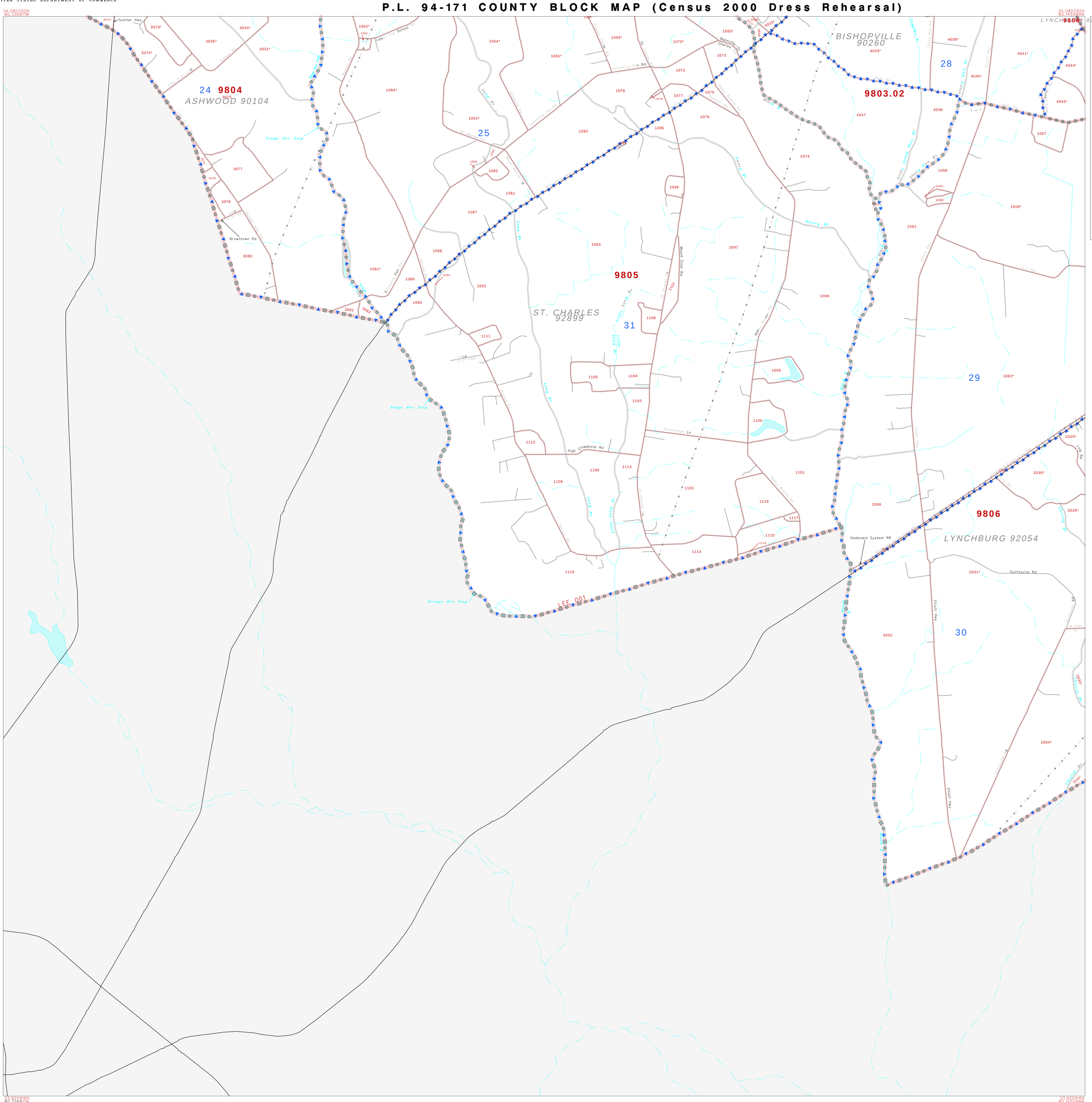

33.920916N
80.335681W

33.920916N
80.145099W

ABBREVIATED LEGEND

SYMBOL DESCRIPTION	SYMBOL
STATE	
COUNTY	
CCD	
Inc. Place	
CDP	
Corporate Corridor	
VTD	
Census Tract	
Block 1	
Military	
INSET	
Outside Subject Area	

The asterisk following block number indicates that the block number is repeated elsewhere in the block.

N
W E
S

1.0 .9 .8 .7 .6 .5 .4 .3 .2 .1 0 1.0 mi

2 1 0 2 km

The plotted map scale is 1:24000

Key to Adjacent Sheets

4	5	6
	7	8

ST: South Carolina (45)
COU: Lee (061)

SHEET 7 OF 8 PARENT SHEETS

(PL94BLK) 8594506100700000000

FILE CREATED: 1999-03-09

UNITED STATES DEPARTMENT OF COMMERCE

BUREAU OF THE CENSUS

P.L. 94-171 COUNTY BLOCK MAP (Census 2000 Dress Rehearsal)

34.080292N
80.145099W

34.080292N
79.953387W

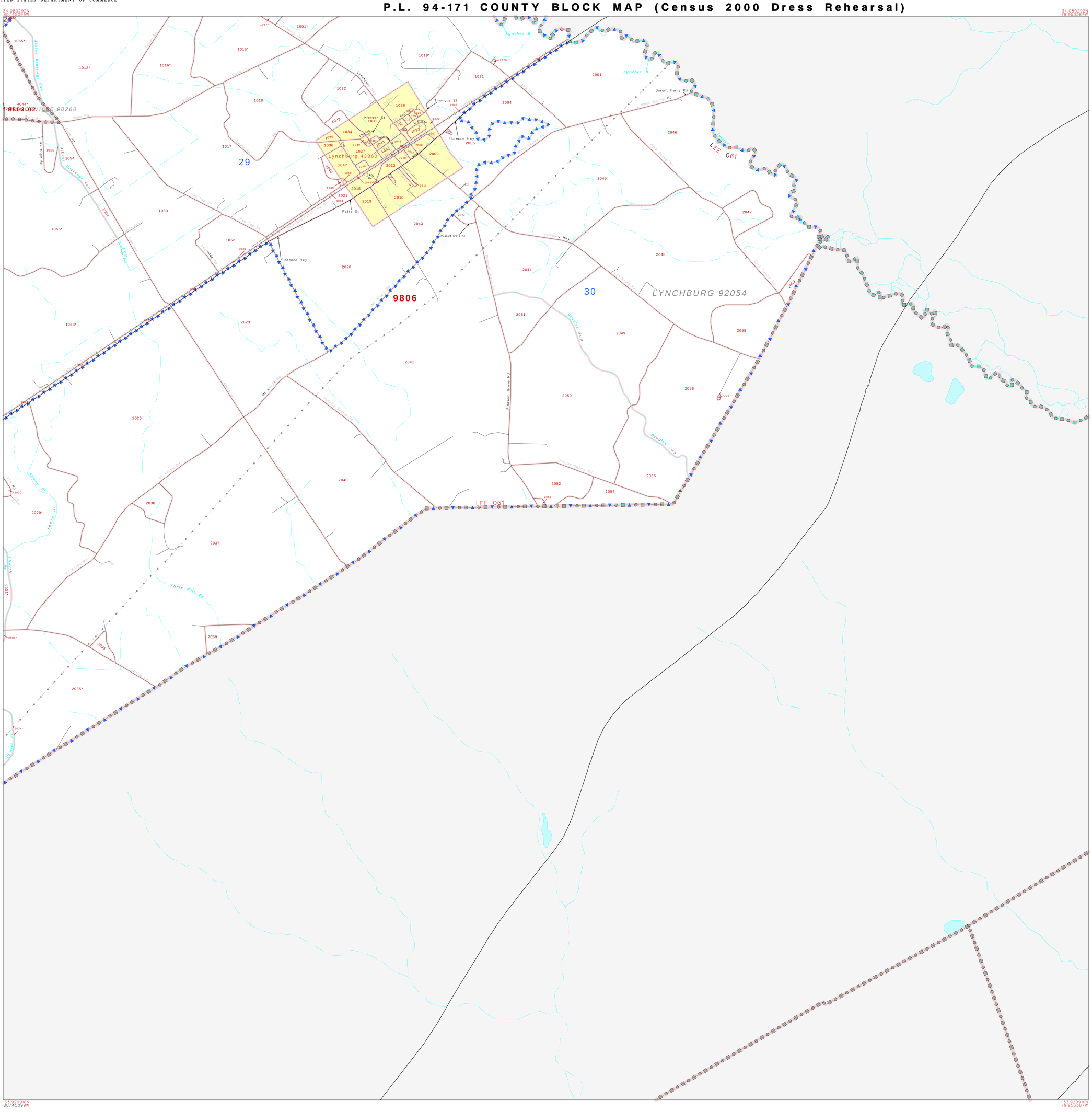

33.920916N
80.145099W

33.920916N
79.953387W

ABBREVIATED LEGEND

SYMBOL DESCRIPTION	SYMBOL
STATE	
COUNTY	
CCD	
Inc. Place	
CDP	
Corporate Corridor	
VTD	
Census Tract	
Block 1	
Military	
INSET	
Outside Subject Area	

The asterisk following block number indicates that the block number is represented elsewhere in the block.

N
W E
S

1.0 .9 .8 .7 .6 .5 .4 .3 .2 .1 0 1.0 mi

2 1 0 2 km

The plotted map scale is 1:24000

Key to Adjacent Sheets

5	6	
7	8	

ST: South Carolina (45)
COU: Lee (061)

SHEET 8 OF 8 PARENT SHEETS

(PL94BLK) 8594506100800000000

FILE CREATED: 1999-03-09