INDEX FOR P.L. 94-171 COUNTY BLOCK MAP (Census 2000 Dress Rehearsal)

34.807260N
80.000459W

34.807260N
79.384156W

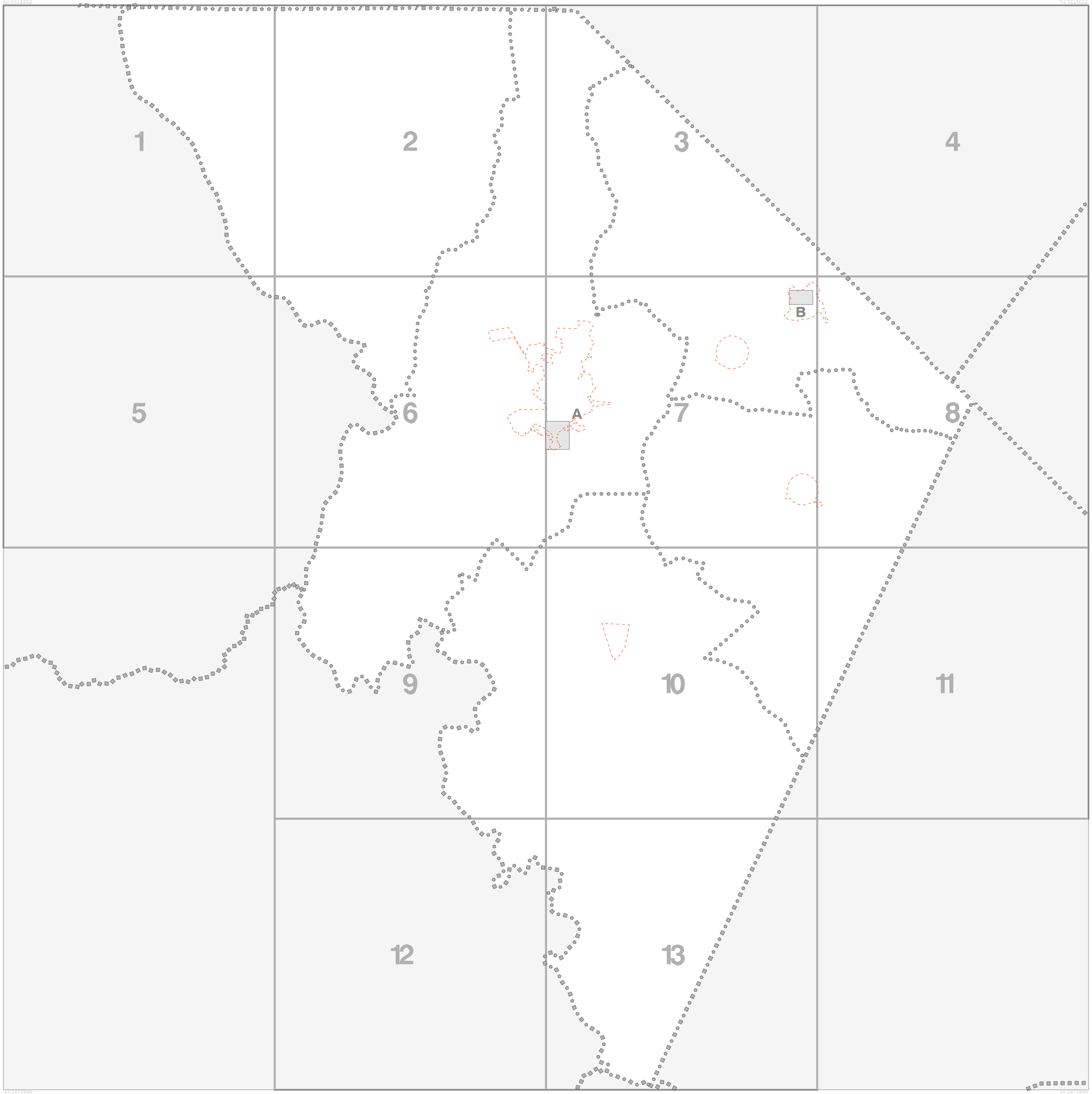

34.297289N
80.000459W

34.297289N
79.384156W

INDEX LEGEND

SYMBOL DESCRIPTION	SYMBOL
STATE[1]	
COUNTY[1]	
CCD	
Inc. Place	
CDP	
Military	
INSET	
Outside Subject Area	

[1] State or County, or their equivalent areas for statistical purposes.

P.L. 94-171 COUNTY BLOCK MAP LEGEND (Census 2000 Dress Rehearsal)

SYMBOL DESCRIPTION	SYMBOL	NAME STYLE
International		CANADA
American Indian Reservation (Federal) (AIR (Federal))		CAMPO 0450
American Indian Reservation (State) (AIR (State))		*TAMA 4125*
Trust Land		1450
Alaska Native Regional Corporation (ANRC)		*ALEUT*
Alaska Native Village Statistical Area, Tribal Jurisdiction Statistical Area, Tribal Designated Statistical Area, State Designated American Indian Statistical Area (ANVSA,TJSA,TDSA,SDAISA)		*KAW TJSA 5340*
State[1]		NEW YORK 36
County[1]		ERIE 029
Minor Civil Division (MCD)[2]		York 83908
Census County Division (CCD)		*Kula 91890*
Incorporated Place (Inc. Place)		Rome 63418
Census Designated Place (CDP)		*Zena 84187*
Corporate Corridor		
Voting District (VTD)		12
Census Tract		**1013.01**
Block Number (with Asterisk)[3]		1234*
Major Road		I-635
Secondary Road		Main St
Railroad		Southern RR
Jeep Trail, Walkway, Stairway, Ferry		
Pipeline or Power Transmission Line		
Ridge, Fence, Canyon, or Other Physical Feature		
Property Line or Fence Line		
Nonvisible Boundary or Other Features not Elsewhere Classified		
Perennial Stream or Shoreline		*Tumbling R*
Intermittent Stream or Shoreline		*Piney Cr*
Large River or Lake		*Pleasant Lake*
Military Installation		Fort Belvoir
Inset		B
Outside Subject Area		

[1] State or County, or their equivalent area for statistical purposes

[2] A five-spoked asterisk following a minor civil division name indicates that the minor civil division is coextensive with an incorporated place and has the same name.

[3] An asterisk following a block number indicates that the block number is repeated elsewhere in the block.

N
W E
S

4 3 2 1 0 4 mi

7 6 5 4 3 2 1 0 7 km

The plotted map scale is 1:82489

ST: South Carolina (45)
COU: Marlboro (069)

INDEX MAP(TOTAL PARENT SHEETS 13 TOTAL INSET SHEETS 2)

(PL94BLK) 8594506900000000000

FILE CREATED: 1999-03-09

UNITED STATES DEPARTMENT OF COMMERCE

P.L. 94-171 COUNTY BLOCK MAP (Census 2000 Dress Rehearsal)

BUREAU OF THE CENSUS

34.807261N
80.000499W

34.807261N
79.846413W

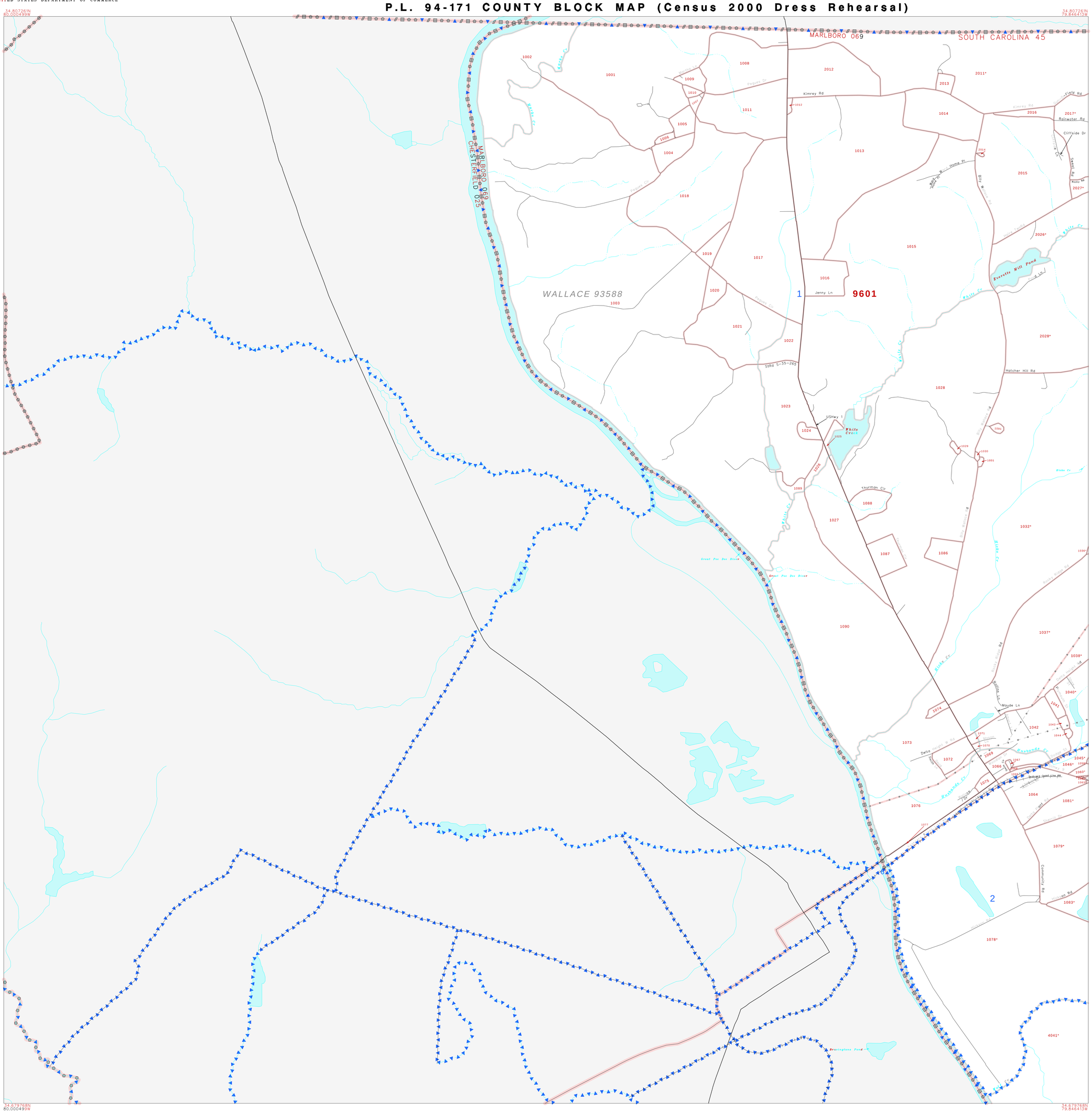

34.679768N
80.000499W

34.679768N
79.846413W

ABBREVIATED LEGEND

SYMBOL DESCRIPTION	SYMBOL
STATE	
COUNTY	
CCD	
Inc. Place	
CDP	
Corporate Corridor	
VTD	
Census Tract	
Block 1	
Military	
INSET	
Outside Subject Area	

The asterisk following block number indicates that the block number is represented elsewhere in the block.

N
W E
S

1.0 .9 .8 .7 .6 .5 .4 .3 .2 .1 0 1.0 mi

1 0 1 km

The plotted map scale is 1:19200

Key to Adjacent Sheets

1

ST: South Carolina (45)
COU: Marlboro (069)

SHEET 1 OF 13 PARENT SHEETS

(PL94BLK) 6594506900100000000

FILE CREATED: 1999-03-09

P.L. 94-171 COUNTY BLOCK MAP (Census 2000 Dress Rehearsal)

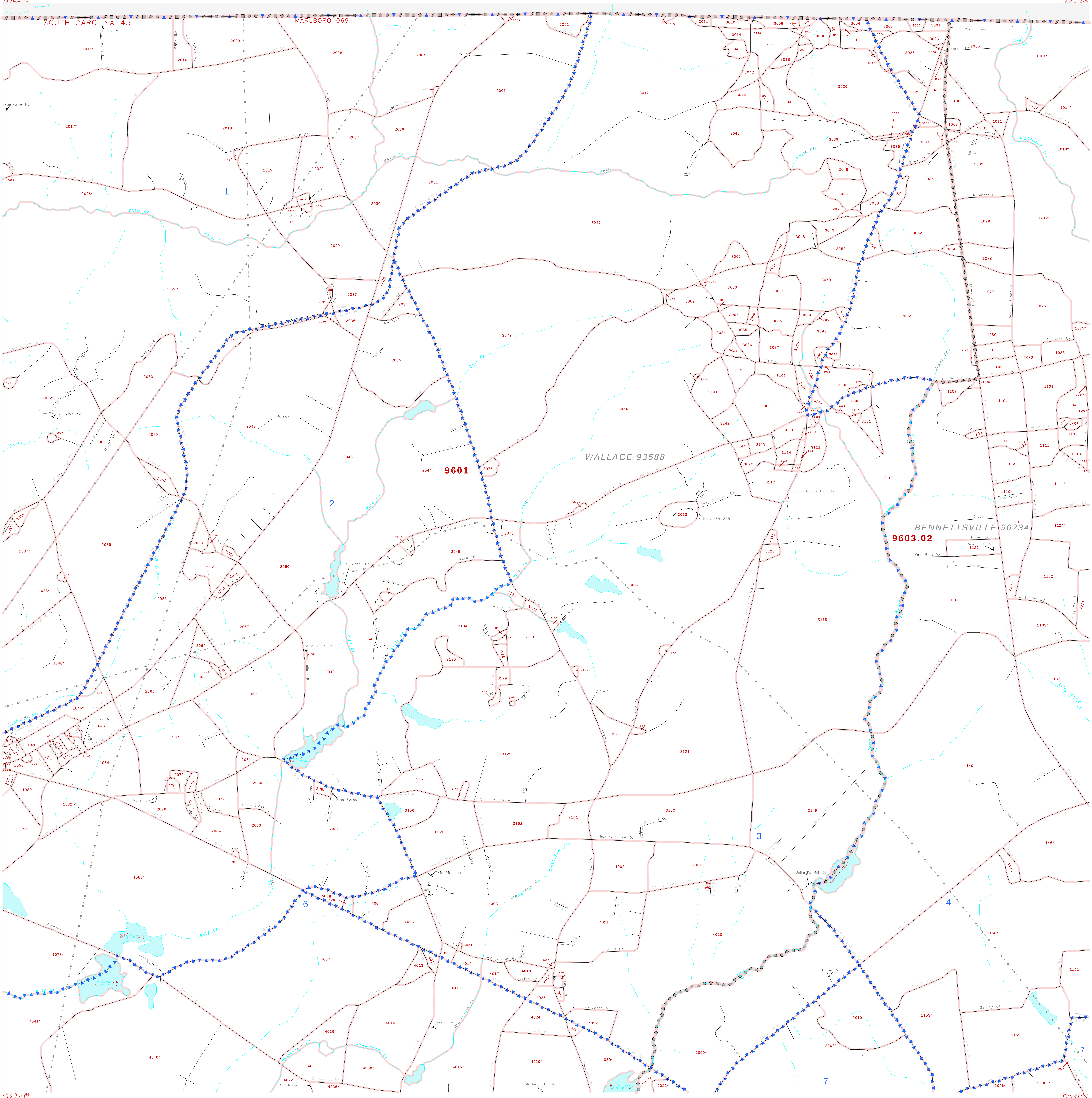

ABBREVIATED LEGEND

SYMBOL DESCRIPTION	SYMBOL
STATE	
COUNTY	
CCD	
Inc. Place	
CDP	
Corporate Corridor	
VTD	
Census Tract	
Block [1]	
Military	
INSET	
Outside Subject Area	

[1] An asterisk following a block number indicates that the block number is repeated elsewhere in the block.

1.0 .9 .8 .7 .6 .5 .4 .3 .2 .1 0 1.0 mi

1 0 1 km

The plotted map scale is 1:19200

N W E S

Key to Adjacent Sheets

2

ST: South Carolina (45)
COU: Marlboro (069)

SHEET 2 OF 13 PARENT SHEETS

(PL94BLK) 8594506900200000000

UNITED STATES DEPARTMENT OF COMMERCE

BUREAU OF THE CENSUS

P.L. 94-171 COUNTY BLOCK MAP (Census 2000 Dress Rehearsal)

34.807261N 79.692327W

34.807261N 79.538241W

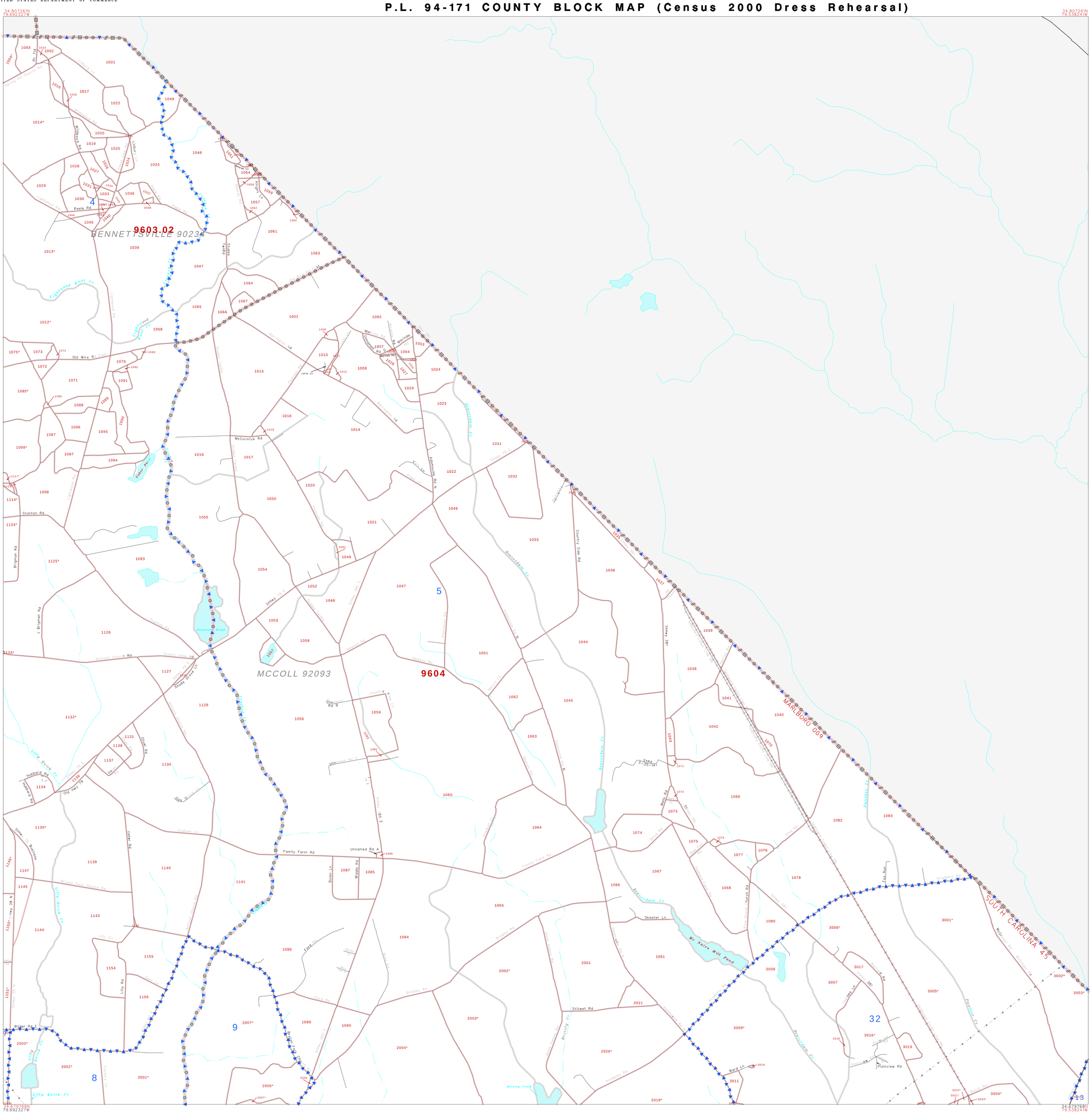

34.679768N 79.692327W

34.679768N 79.538241W

ABBREVIATED LEGEND

SYMBOL DESCRIPTION	SYMBOL
STATE	
COUNTY	
CCD	
Inc. Place	
CDP	
Corporate Corridor	
VTD	
Census Tract	
Block 1	
Military	
INSET	
Outside Subject Area	

The asterisk following block number indicates that the block number is repeated elsewhere in the block.

N W E S

1.0 0 1.0 mi

1 0 1 km

The plotted map scale is 1:19200

Key to Adjacent Sheets

3

ST: South Carolina (45)
COU: Marlboro (069)

SHEET 3 OF 13 PARENT SHEETS

(FL94DLA) 0594906900300000000

FILE CREATED: 1999-03-09

UNITED STATES DEPARTMENT OF COMMERCE

BUREAU OF THE CENSUS

P.L. 94-171 COUNTY BLOCK MAP (Census 2000 Dress Rehearsal)

34.807261N
79.538241W

34.807261N
79.384155W

34.679768N
79.538241W

34.679768N
79.384155W

ABBREVIATED LEGEND

SYMBOL DESCRIPTION	SYMBOL
STATE	
COUNTY	
CCD	
Inc. Place	
CDP	
Corporate Corridor	
VTD	
Census Tract	
Block 1	
Military	
INSET	
Outside Subject Area	

The asterisk following block number indicates that the block number is repeated elsewhere in the block.

N
W E
S

1.0 .9 .8 .7 .6 .5 .4 .3 .2 .1 0 1.0 mi

1 0 1 km

The plotted map scale is 1:19200

Key to Adjacent Sheets

3	4	
7	8	

ST: South Carolina (45)
COU: Marlboro (069)

SHEET 4 OF 13 PARENT SHEETS

(PL94BLK) 8594506900400000000

FILE CREATED: 1999-03-09

UNITED STATES DEPARTMENT OF COMMERCE

BUREAU OF THE CENSUS

P.L. 94-171 COUNTY BLOCK MAP (Census 2000 Dress Rehearsal)

34.679768N
80.000499W

34.679768N
79.846413W

34.552275N
80.000499W

34.552275N
79.846413W

ABBREVIATED LEGEND

SYMBOL DESCRIPTION	SYMBOL
STATE	
COUNTY	
CCD	
Inc. Place	
CDP	
Corporate Corridor	
VTD	
Census Tract	
Block 1	
Military	
INSET	
Outside Subject Area	

The asterisk following block number indicates that the block number is repeated elsewhere in the block.

N
W E
S

1.0 .9 .8 .7 .6 .5 .4 .3 .2 .1 0 1.0 mi

1 0 1 km

The plotted map scale is 1:19200

Key to Adjacent Sheets

5

ST: South Carolina (45)
COU: Marlboro (069)

SHEET 5 OF 13 PARENT SHEETS

(PL94BLK) 0594506990050000000

FILE CREATED: 1999-03-09

UNITED STATES DEPARTMENT OF COMMERCE

BUREAU OF THE CENSUS

P.L. 94-171 COUNTY BLOCK MAP (Census 2000 Dress Rehearsal)

34.679768N 79.846413W

34.679768N 79.692327W

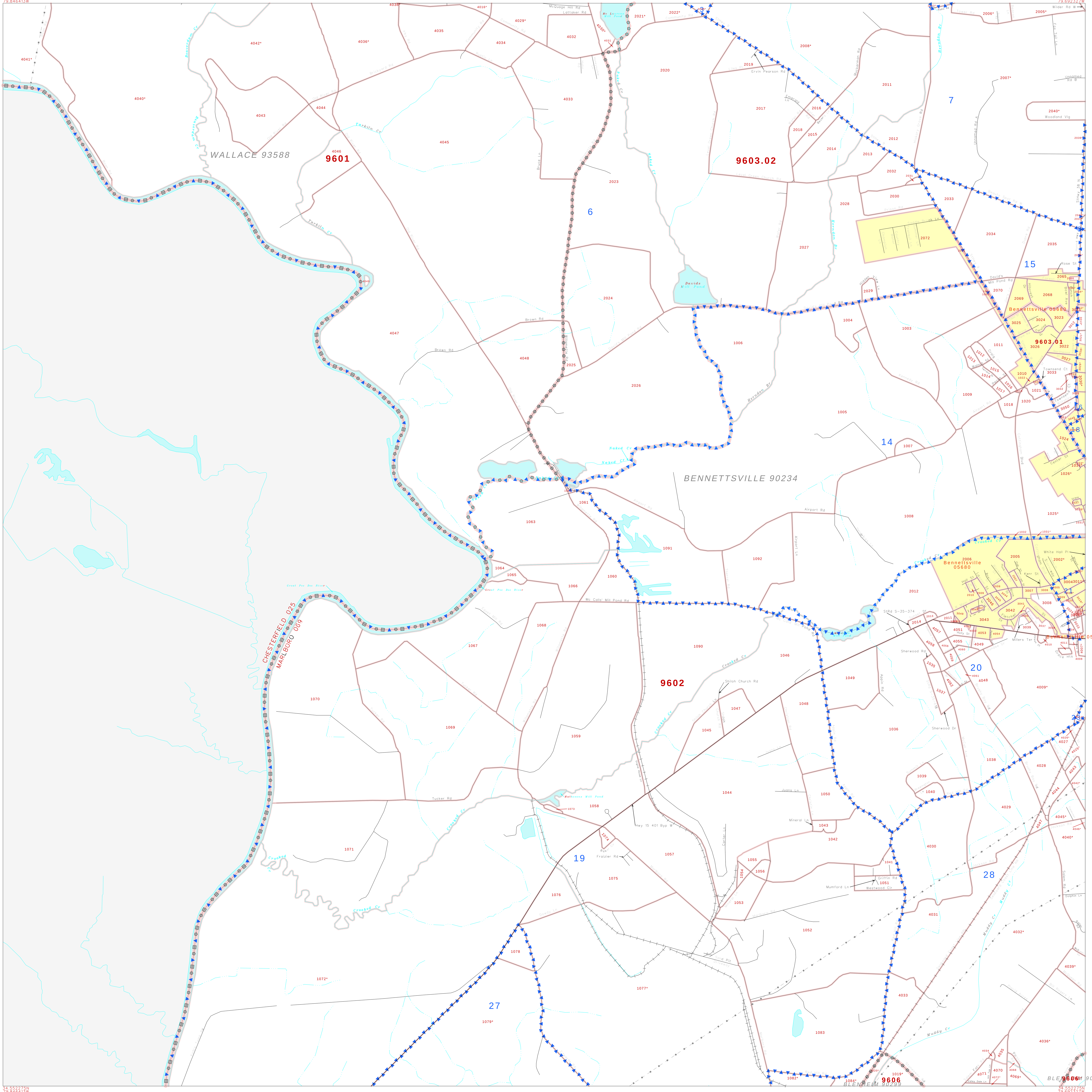

34.552275N 79.846413W

34.552275N 79.692327W

ABBREVIATED LEGEND

SYMBOL DESCRIPTION	SYMBOL
STATE	
COUNTY	
CCD	
Inc. Place	
CDP	
Corporate Corridor	
VTD	
Census Tract	
Block [1]	
Military	
INSET	
Outside Subject Area	

[1] An asterisk following a block number indicates that the block number is repeated elsewhere in the block.

1.0 .9 .8 .7 .6 .5 .4 .3 .2 .1 0 1.0 mi

1 0 1 km

The plotted map scale is 1:19200

Key to Adjacent Sheets

6

ST: South Carolina (45)
COU: Marlboro (069)

SHEET 6 OF 13 PARENT SHEETS

(PL94BLK) 85945069006000000000

FILE CREATED: 1999-03-09

UNITED STATES DEPARTMENT OF COMMERCE

BUREAU OF THE CENSUS

P.L. 94-171 COUNTY BLOCK MAP (Census 2000 Dress Rehearsal)

34.679768N 79.692327W

34.679768N 79.538241W

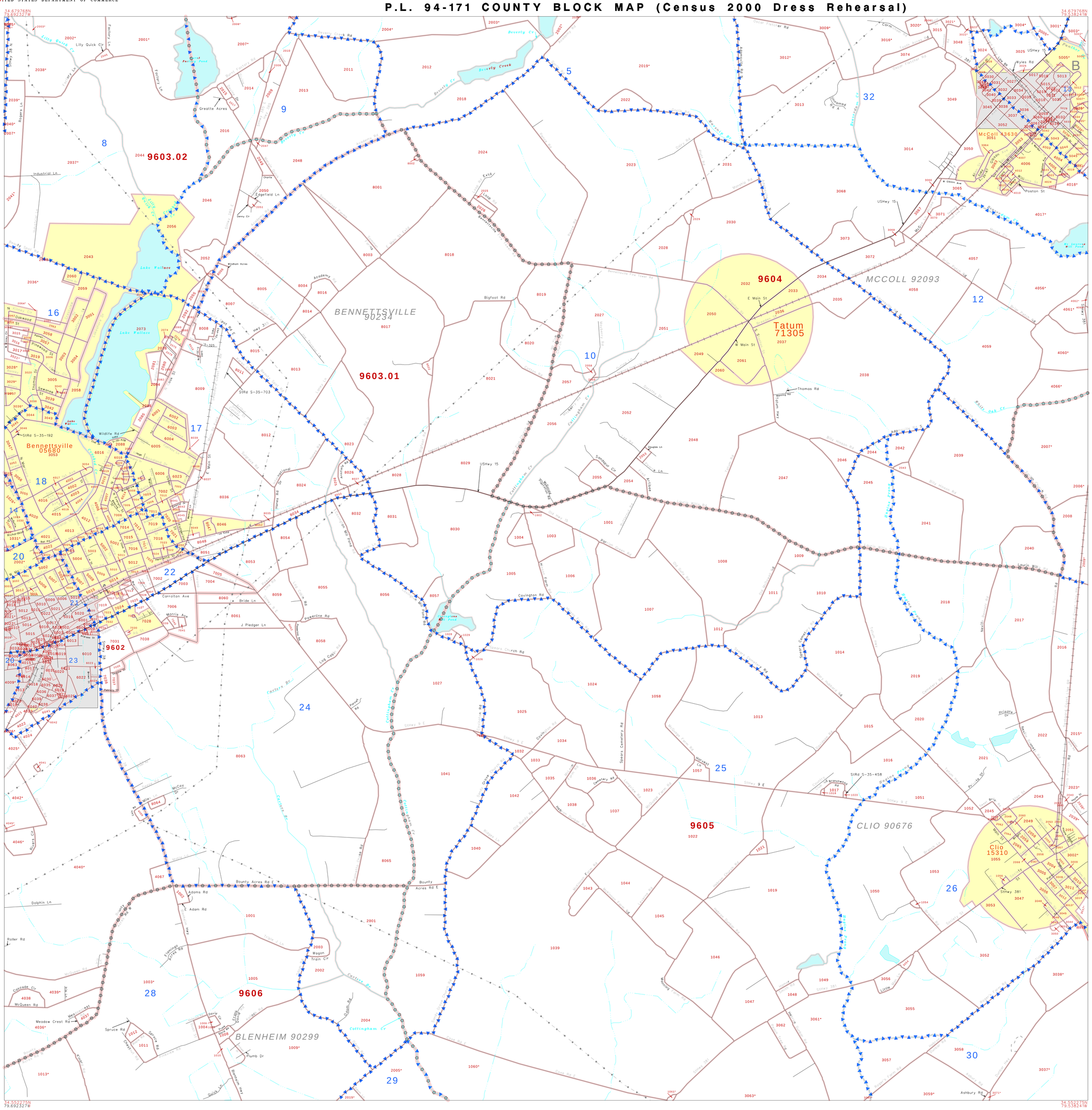

ABBREVIATED LEGEND

SYMBOL DESCRIPTION	SYMBOL
STATE	
COUNTY	
CCD	
Inc. Place	
CDP	
Corporate Corridor	
VTD	
Census Tract	
Block 1	
Military	
INSET	
Outside Subject Area	

The asterisk following block number indicates that the block number is represented elsewhere in the block.

N
W E
S

1.0 9 8 7 6 5 4 3 2 1 0 1.0 mi

1 0 1 km

The plotted map scale is 1:19200

Key to Adjacent Sheets

7

ST: South Carolina (45)
COU: Marlboro (069)

SHEET 7 OF 13 PARENT SHEETS

(P194BLK) 0594006900700000006

FILE CREATED: 1999-03-09

UNITED STATES DEPARTMENT OF COMMERCE

P.L. 94-171 COUNTY BLOCK MAP (Census 2000 Dress Rehearsal)

BUREAU OF THE CENSUS

34.616624N
79.692327W

34.616624N
79.679033W

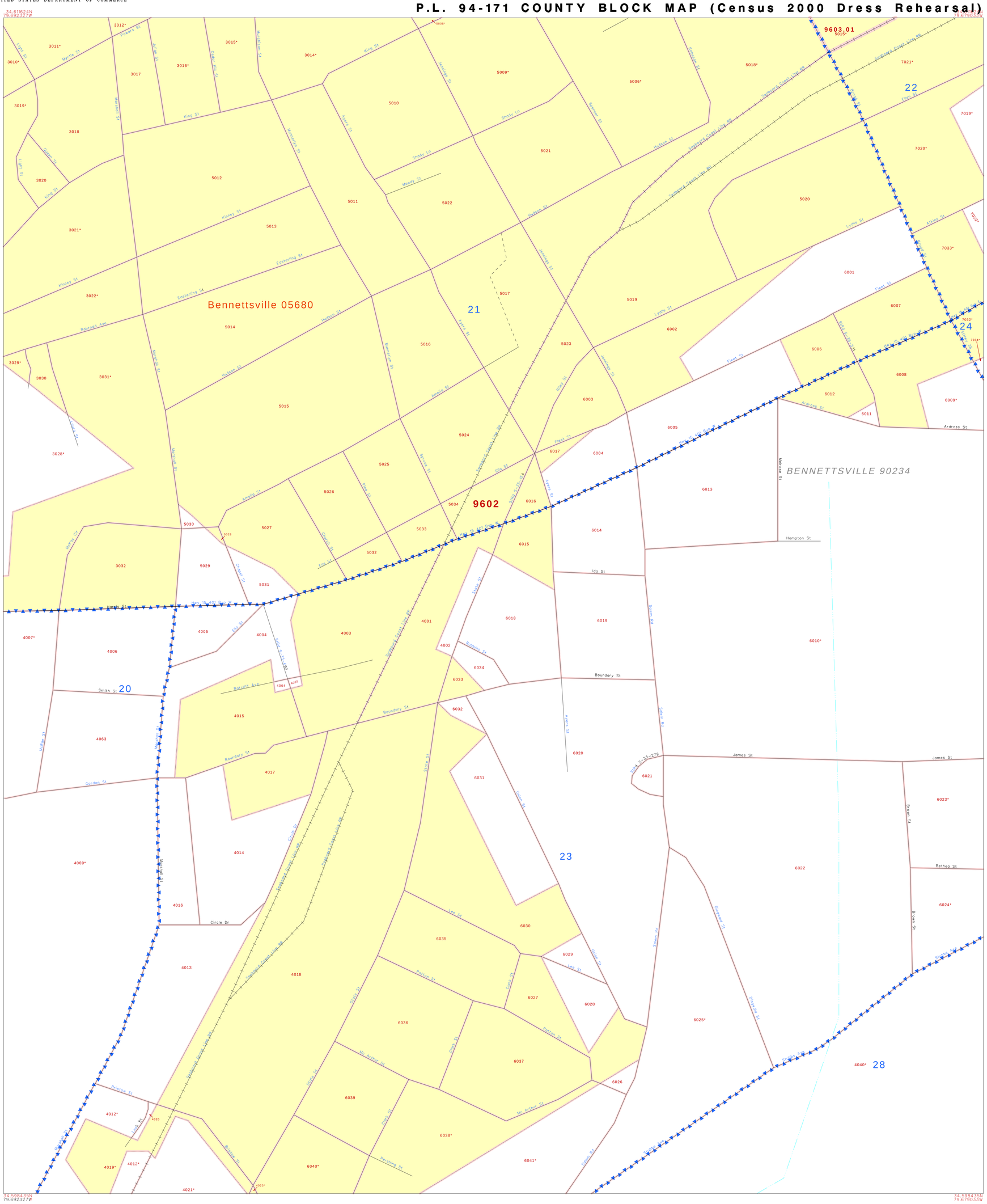

ABBREVIATED LEGEND

SYMBOL DESCRIPTION	SYMBOL
STATE	
COUNTY	
CCD	
Inc. Place	
CDP	
Corporate Corridor	
VTD	
Census Tract	
Block 1	
Military	
INSET	
Outside Subject Area	

The asterisk following block number indicates that the block number is repeated elsewhere in the block.

N
W E
S

100 0 100 yd
100 0 100 m
The plotted map scale is 1:1986

Key to Adjacent Sheets

ST: South Carolina (45)
COU: Marlboro (069)

INSET SHEET 7A01

(PL94BLK) 8594506900765010000

FILE CREATED: 1999-03-09

UNITED STATES DEPARTMENT OF COMMERCE

BUREAU OF THE CENSUS

P.L. 94-171 COUNTY BLOCK MAP (Census 2000 Dress Rehearsal)

ABBREVIATED LEGEND

SYMBOL DESCRIPTION	SYMBOL
STATE	
COUNTY	
CCD	
Inc. Place	
CDP	
Corporate Corridor	
VTD	
Census Tract	
Block [1]	
Military	
INSET	
Outside Subject Area	

[1] An asterisk following a block number indicates that the block number is repeated elsewhere in the block.

34.673172N 79.554075W

34.673172N 79.540782W

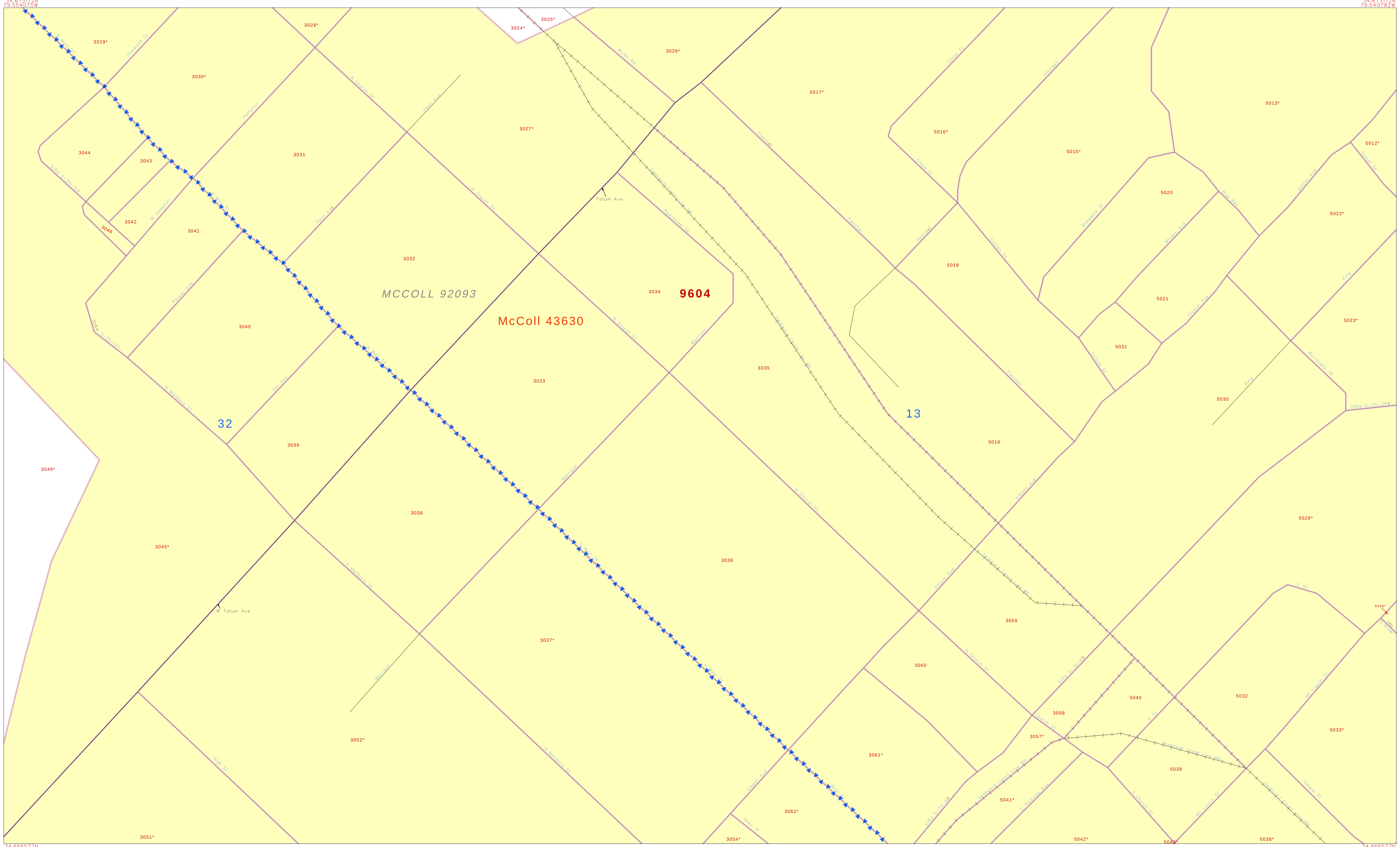

34.666577N 79.554075W

34.666577N 79.540782W

100 0 100 yd

100 0 100 m

The plotted map scale is 1:1654

Key to Adjacent Sheets

7B01

ST: South Carolina (45)
COU: Marlboro (069)

INSET SHEET 7B01

(PL94BLK) 8594506900766010000

FILE CREATED: 1999-03-09

UNITED STATES DEPARTMENT OF COMMERCE

BUREAU OF THE CENSUS

P.L. 94-171 COUNTY BLOCK MAP (Census 2000 Dress Rehearsal)

34.679768N
79.538241W

34.679768N
79.384155W

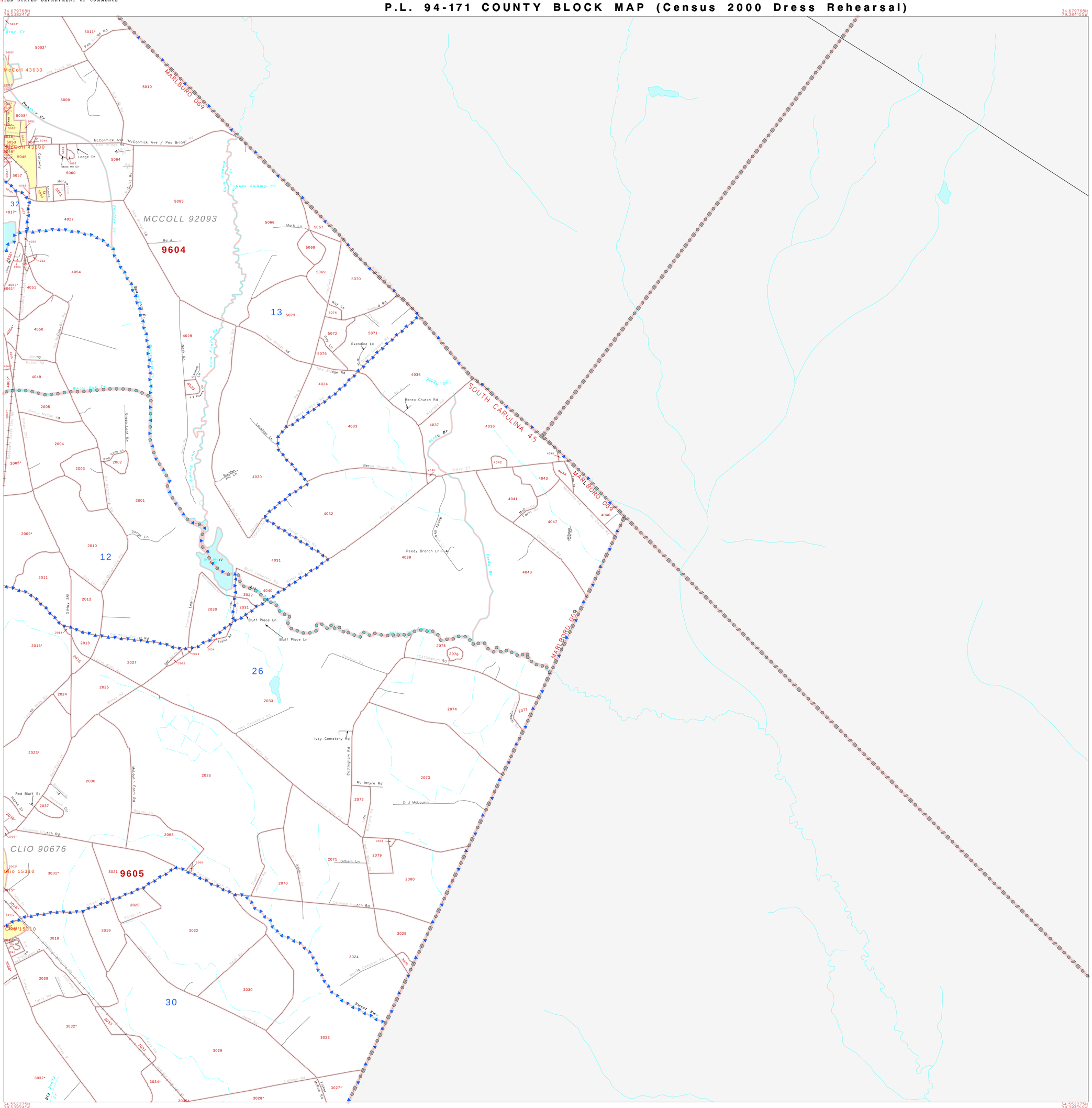

34.552275N
79.538241W

34.552275N
79.384155W

ABBREVIATED LEGEND

SYMBOL DESCRIPTION	SYMBOL
STATE	
COUNTY	
CCD	
Inc. Place	
CDP	
Corporate Corridor	
VTD	
Census Tract	
Block 1	
Military	
INSET	
Outside Subject Area	

The asterisk following block number indicates that the block number is represented elsewhere in the block.

N
W E
S

1.0 .9 .8 .7 .6 .5 .4 .3 .2 .1 0 1.0 mi

1 0 1 km

The plotted map scale is 1:19200

Key to Adjacent Sheets

3	4	
7	8	
10	11	

ST: South Carolina (45)
COU: Marlboro (069)

SHEET 8 OF 13 PARENT SHEETS

(PL94BLK) 8594506900800000000

FILE CREATED: 1999-03-09

UNITED STATES DEPARTMENT OF COMMERCE

BUREAU OF THE CENSUS

P.L. 94-171 COUNTY BLOCK MAP (Census 2000 Dress Rehearsal)

ABBREVIATED LEGEND

SYMBOL DESCRIPTION	SYMBOL
STATE	
COUNTY	
CCD	
Inc. Place	
CDP	
Corporate Corridor	
VTD	
Census Tract	
Block [1]	
Military	
INSET	
Outside Subject Area	

[1] An asterisk following a block number indicates that the block number is repeated elsewhere in the block.

N W E S

1.0 .9 .8 .7 .6 .5 .4 .3 .2 .1 0 1.0 mi

1 0 1 km

The plotted map scale is 1:19200

Key to Adjacent Sheets

9

ST: South Carolina (45)
COU: Marlboro (069)

SHEET 9 OF 13 PARENT SHEETS

(PL94BLK) 85945069009000000000

FILE CREATED: 1999-03-26

UNITED STATES DEPARTMENT OF COMMERCE

BUREAU OF THE CENSUS

P.L. 94-171 COUNTY BLOCK MAP (Census 2000 Dress Rehearsal)

34.552275N
79.692327W

34.552275N
79.538241W

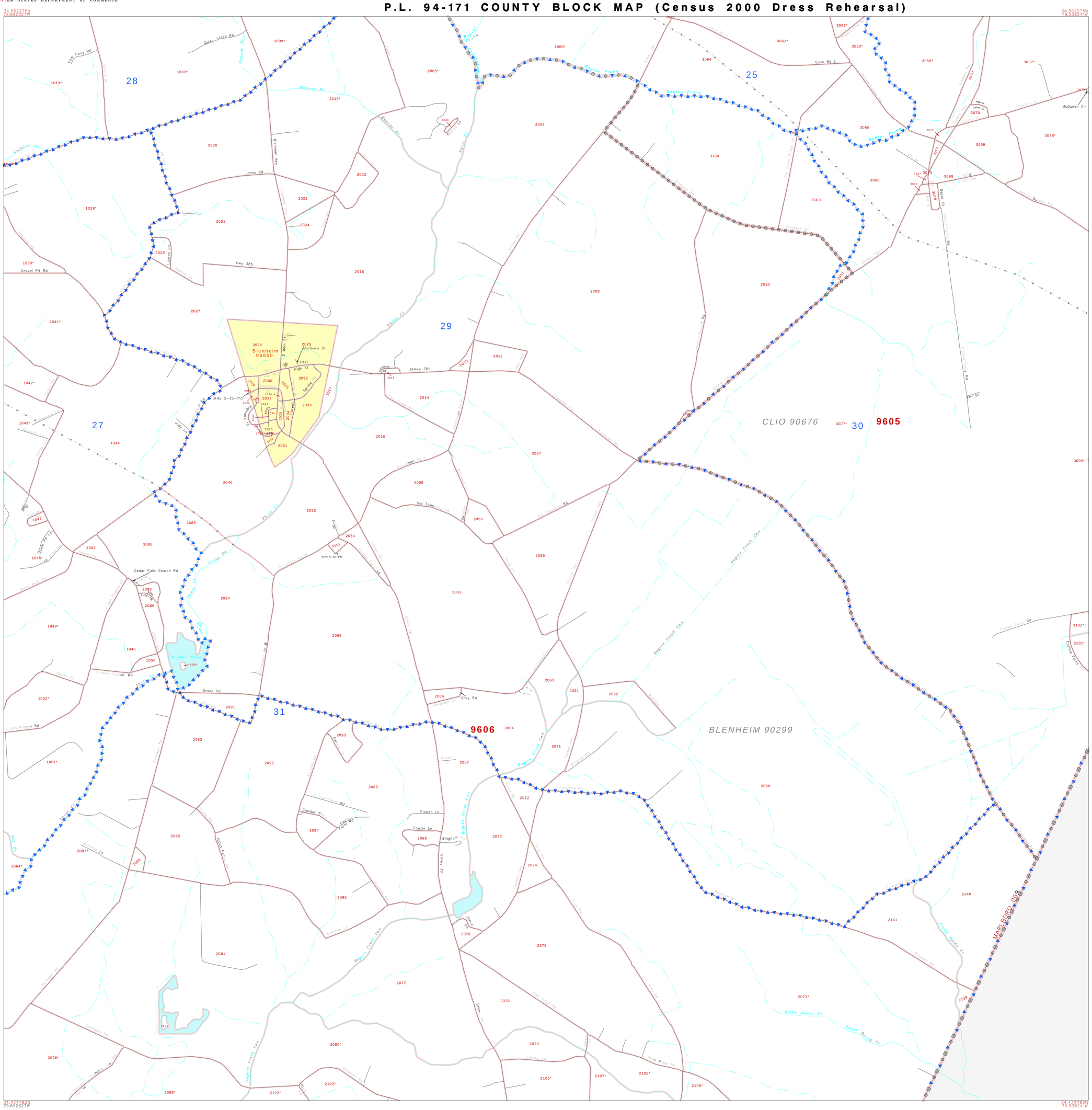

34.424782N
79.692327W

34.424782N
79.538241W

ABBREVIATED LEGEND

SYMBOL DESCRIPTION	SYMBOL
STATE	
COUNTY	
CCD	
Inc. Place	
CDP	
Corporate Corridor	
VTD	
Census Tract	
Block 1	
Military	
INSET	
Outside Subject Area	

The asterisk following block number indicates that the block number is represented elsewhere in the block.

N
W E
S

1.0 .9 .8 .7 .6 .5 .4 .3 .2 .1 0 1.0 mi

1 0 1 km

The plotted map scale is 1:19200

Key to Adjacent Sheets

6	7	8
9	10	11
12	13	

ST: South Carolina (45)
COU: Marlboro (069)

SHEET 10 OF 13 PARENT SHEETS

(PL94BLK) 8594500690100000000000

FILE CREATED: 1999-03-09

UNITED STATES DEPARTMENT OF COMMERCE

BUREAU OF THE CENSUS

P.L. 94-171 COUNTY BLOCK MAP (Census 2000 Dress Rehearsal)

34.552275N
79.538241W

34.552275N
79.384155W

34.424782N
79.538241W

34.424782N
79.384155W

ABBREVIATED LEGEND

SYMBOL DESCRIPTION	SYMBOL
STATE	
COUNTY	
CCD	
Inc. Place	
CDP	
Corporate Corridor	
VTD	
Census Tract	
Block 1	
Military	
INSET	
Outside Subject Area	

The asterisk following block number indicates that the block number is repeated elsewhere in the block.

N
W E
S

1.0 .9 .8 .7 .6 .5 .4 .3 .2 .1 0 1.0 mi

1 0 1 km

The plotted map scale is 1:19200

Key to Adjacent Sheets

7	8	
10	11	
13		

ST: South Carolina (45)
COU: Marlboro (069)

SHEET 11 OF 13 PARENT SHEETS

(PL94BLK) 8594506901100000000

FILE CREATED: 1999-03-09

UNITED STATES DEPARTMENT OF COMMERCE

BUREAU OF THE CENSUS

P.L. 94-171 COUNTY BLOCK MAP (Census 2000 Dress Rehearsal)

34.424782N
79.846413W

34.424782N
79.692327W

34.297289N
79.846413W

34.297289N
79.692327W

ABBREVIATED LEGEND

SYMBOL DESCRIPTION	SYMBOL
STATE	
COUNTY	
CCD	
Inc. Place	
CDP	
Corporate Corridor	
VTD	
Census Tract	
Block 1	
Military	
INSET	
Outside Subject Area	

The asterisk following block number indicates that the block number is repeated elsewhere in the block.

N
W E
S

1.0 .9 .8 .7 .6 .5 .4 .3 .2 .1 0 1.0 mi

1 0 1 km

The plotted map scale is 1:19200

Key to Adjacent Sheets

	9	10
	12	13

ST: South Carolina (45)
COU: Marlboro (069)

SHEET 12 OF 13 PARENT SHEETS

(PL94BLK) 8594506901200000000

FILE CREATED: 1999-03-09

UNITED STATES DEPARTMENT OF COMMERCE

BUREAU OF THE CENSUS

P.L. 94-171 COUNTY BLOCK MAP (Census 2000 Dress Rehearsal)

34.424782N
79.692327W

34.424782N
79.538241W

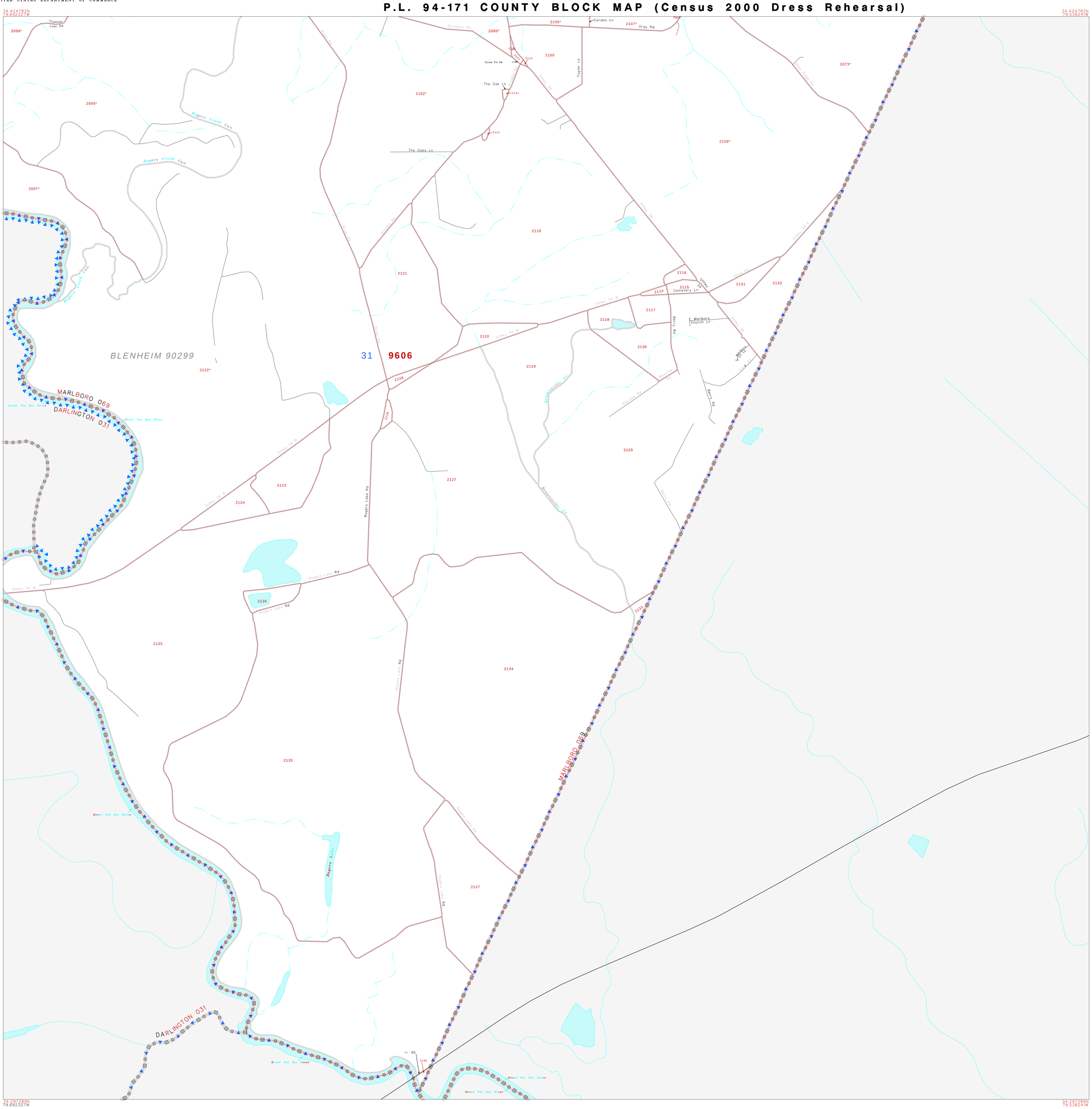

34.297289N
79.692327W

34.297289N
79.538241W

ABBREVIATED LEGEND

SYMBOL DESCRIPTION	SYMBOL
STATE	
COUNTY	
CCD	
Inc. Place	
CDP	
Corporate Corridor	
VTD	
Census Tract	
Block 1	
Military	
INSET	
Outside Subject Area	

The asterisk following block number indicates that the block number is repeated elsewhere in the block.

N
W E
S

1.0 .9 .8 .7 .6 .5 .4 .3 .2 .1 0 1.0 mi

1 0 1 km

The plotted map scale is 1:19200

Key to Adjacent Sheets

9	10	11
12	13	

ST: South Carolina (45)
COU: Marlboro (069)

SHEET 13 OF 13 PARENT SHEETS

(P194BLK) 0594306901300000000

FILE CREATED: 1999-03-09