INDEX FOR P.L. 94-171 COUNTY BLOCK MAP (Census 2000 Dress Rehearsal)

INDEX LEGEND

SYMBOL DESCRIPTION	SYMBOL
AIR (Federal)	
STATE[1]	
COUNTY[1]	
MCD	
Inc. Place	
CDP	
Military	
INSET	
Outside Subject Area	

[1] State or County, or their equivalent area for statistical purposes

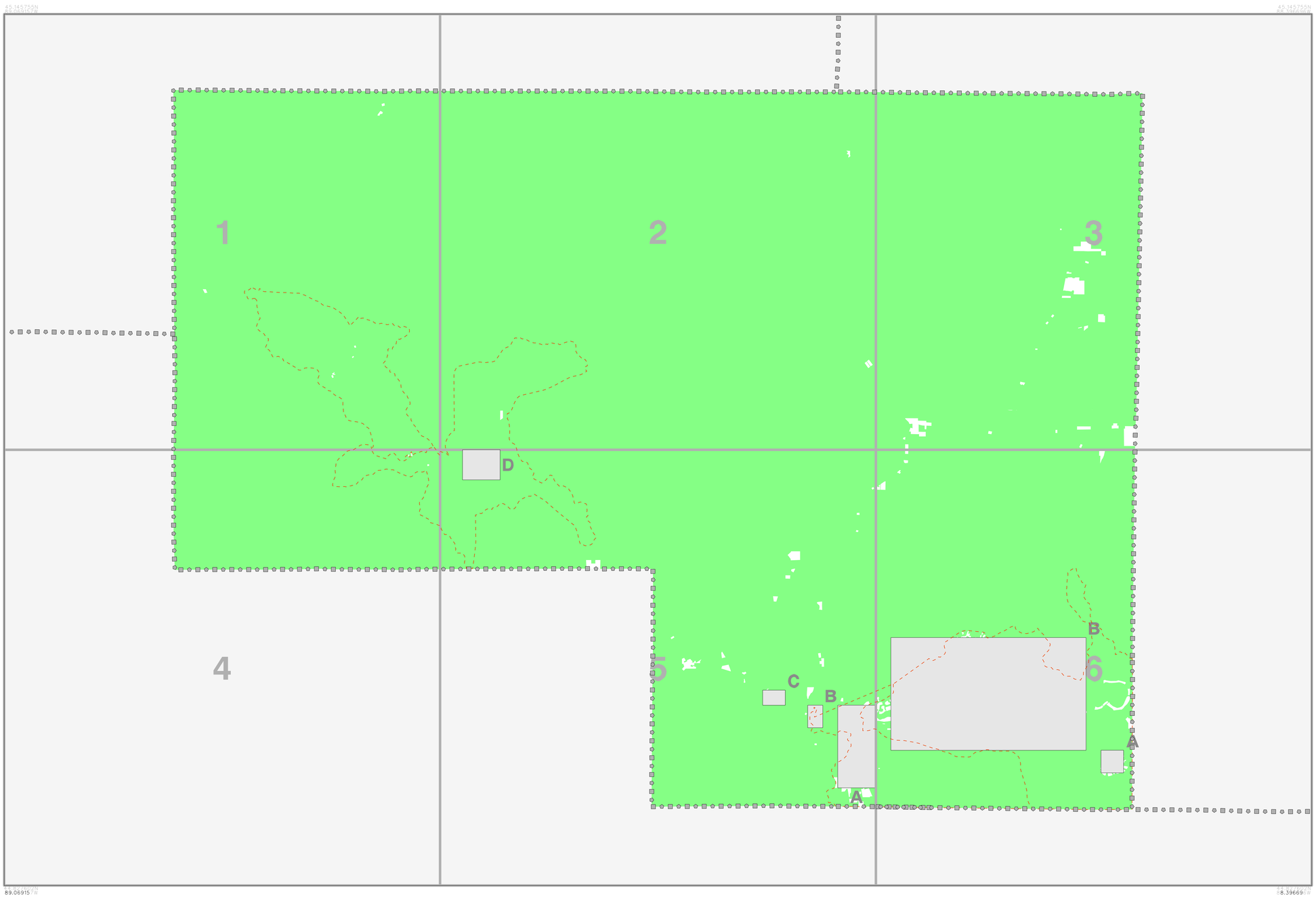

P.L. 94-171 COUNTY BLOCK MAP LEGEND (Census 2000 Dress Rehearsal)

SYMBOL DESCRIPTION	SYMBOL	NAME STYLE
International		CANADA
American Indian Reservation (Federal) (AIR (Federal))		CAMPO 0450
American Indian Reservation (State) (AIR (State))		*TAMA 4125*
Trust Land		1450
Alaska Native Regional Corporation (ANRC)		*ALEUT*
Alaska Native Village Statistical Area, Tribal Jurisdiction Statistical Area, Tribal Designated Statistical Area, State Designated American Indian Statistical Area (ANVSA,TJSA,TDSA,SDAISA)		*KAW TJSA 5340*
State[1]		NEW YORK 36
County[1]		ERIE 029
Minor Civil Division (MCD)[2]		York 83908
Census County Division (CCD)		*Kula 91890*
Incorporated Place (Inc. Place)		Rome 63418
Census Designated Place (CDP)		*Zena 84187*
Corporate Corridor		
Voting District (VTD)		12
Census Tract		**1013.01**
Block Number (with Asterisk)[3]		1234*
Major Road		I-635
Secondary Road		Main St
Railroad		Southern RR
Jeep Trail, Walkway, Stairway, Ferry		
Pipeline or Power Transmission Line		
Ridge, Fence, Canyon, or Other Physical Feature		
Property Line or Fence Line		
Nonvisible Boundary or Other Features Not Elsewhere Classified		
Perennial Stream or Shoreline		*Tumbling R*
Intermittent Stream or Shoreline		*Piney Cr*
Large River or Lake		*Pleasant Lake*
Military Installation		Fort Belvoir
Inset		B
Outside Subject Area		

[1] State or County, or their equivalent area for statistical purposes

[2] Five-spoked asterisk following a minor civil division name indicates that the minor civil division is coextensive with an incorporated place and has the same name.

[3] An asterisk following a block number indicates that the block number is repeated elsewhere in the block.

N W E S

4 3 2 1 0 4 mi

6 5 4 3 2 1 0 6 km

The plotted map scale is 1:77333

ST: Wisconsin (55)
COU: Menominee (078)

INDEX MAP(TOTAL PARENT SHEETS 6 TOTAL INSET SHEETS 6)

(PL94BLK) 8995007800000000000

FILE CREATED: 1999-03-05

UNITED STATES DEPARTMENT OF COMMERCE

P.L. 94-171 COUNTY BLOCK MAP (Census 2000 Dress Rehearsal)

BUREAU OF THE CENSUS

45.145757N
89.069157W

45.145757N
88.845003W

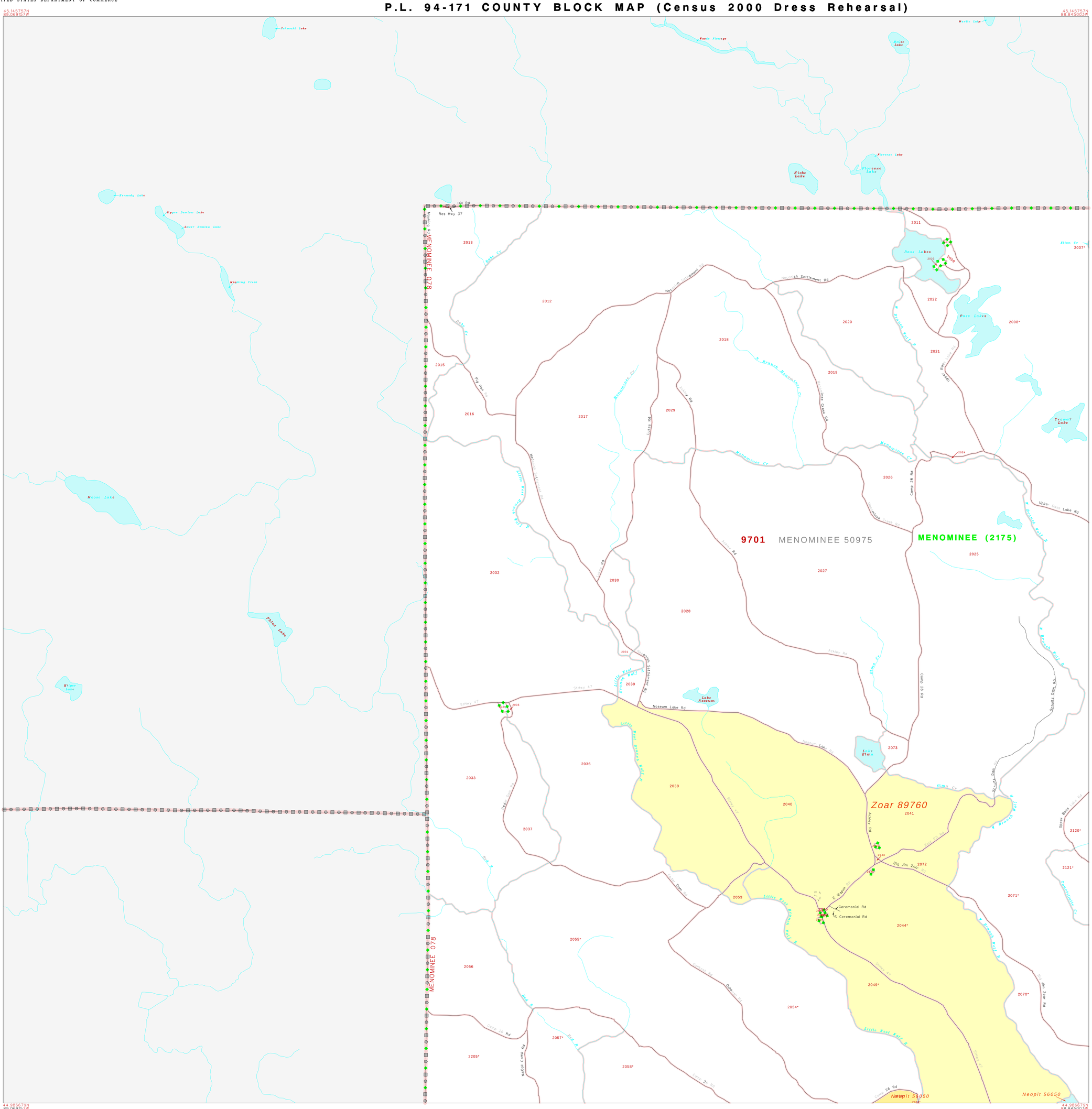

44.986679N
89.069157W

44.986679N
88.845003W

ABBREVIATED LEGEND

SYMBOL DESCRIPTION	SYMBOL
AIR (Federal)	
STATE	
COUNTY	
MCD	
Inc. Place	
CDP	
Corporate Corridor	
VTD	
Census Tract	
Block 1	
Military	
INSET	
Outside Subject Area	

An asterisk following block number indicates that the block number is repeated elsewhere in the block.

N
W E
S

1.0 .9 .8 .7 .6 .5 .4 .3 .2 .1 0 1.0 mi

2 1 0 2 km

The plotted map scale is 1:24000

Key to Adjacent Sheets

1

ST: Wisconsin (55)
COU: Menominee (078)

SHEET 1 OF 6 PARENT SHEETS

(PL94ELK) 5955307800100000000

FILE CREATED: 1999-03-05

UNITED STATES DEPARTMENT OF COMMERCE

BUREAU OF THE CENSUS

P.L. 94-171 COUNTY BLOCK MAP (Census 2000 Dress Rehearsal)

45.145757N
88.845003W

45.145757N
88.620850W

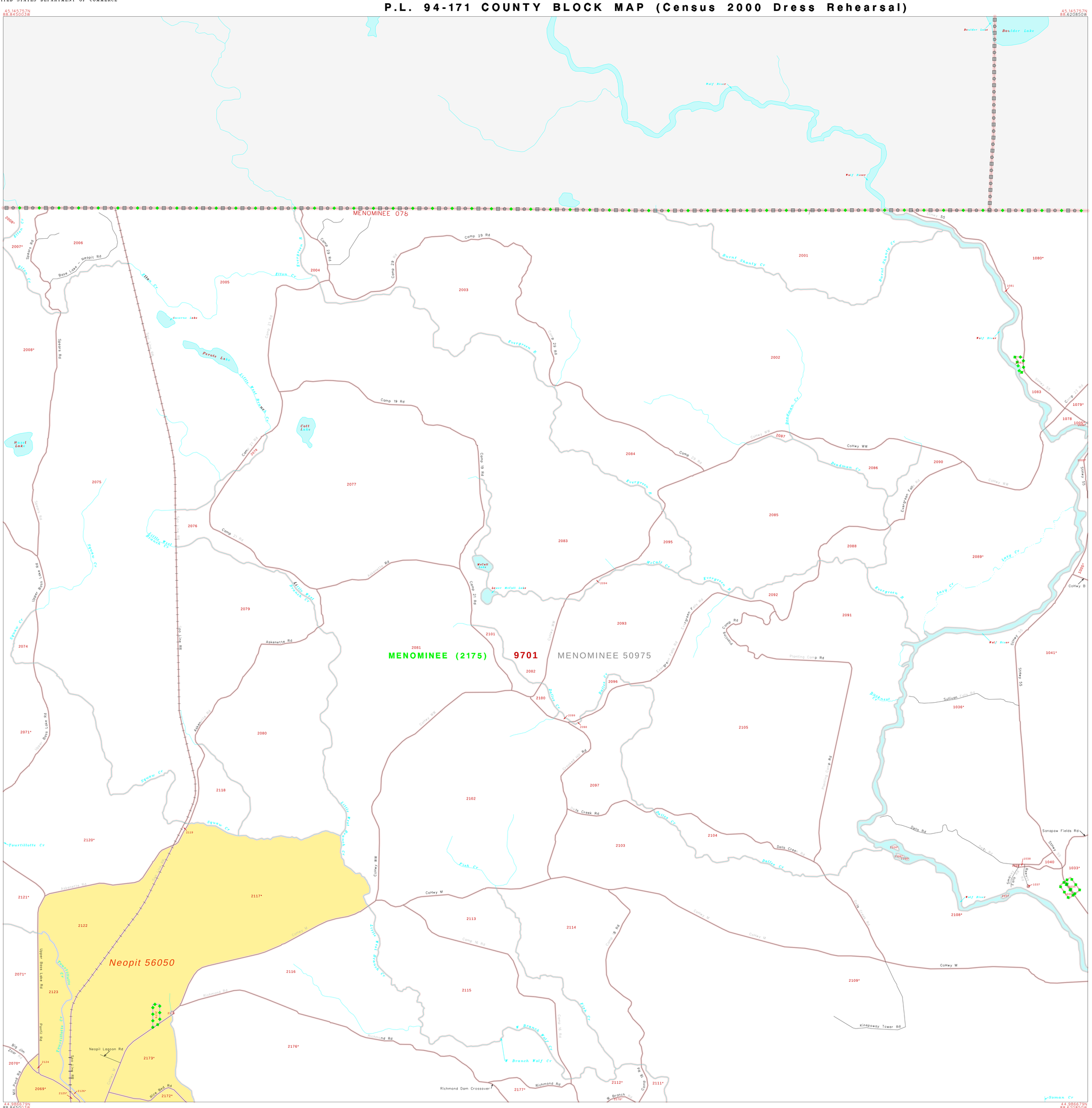

ABBREVIATED LEGEND

SYMBOL DESCRIPTION	SYMBOL
AIR (Federal)	
STATE	
COUNTY	
MCD	
Inc. Place	
CDP	
Corporate Corridor	
VTD	
Census Tract	
Block [1]	
Military	
INSET	
Outside Subject Area	

[1] An asterisk following a block number indicates that the block number is repeated elsewhere in the block.

44.986679N
88.845003W

44.986679N
88.620850W

N
W E
S

1.0 .9 .8 .7 .6 .5 .4 .3 .2 .1 0 1.0 mi

2 1 0 2 km

The plotted map scale is 1:24000

Key to Adjacent Sheets

	2	

ST: Wisconsin (55)
COU: Menominee (078)

SHEET 2 OF 6 PARENT SHEETS

(PL94ELK) 8595507800200000000

FILE CREATED: 1999-03-05

UNITED STATES DEPARTMENT OF COMMERCE

BUREAU OF THE CENSUS

P.L. 94-171 COUNTY BLOCK MAP (Census 2000 Dress Rehearsal)

45.145757N
88.620850W

45.145757N
88.396696W

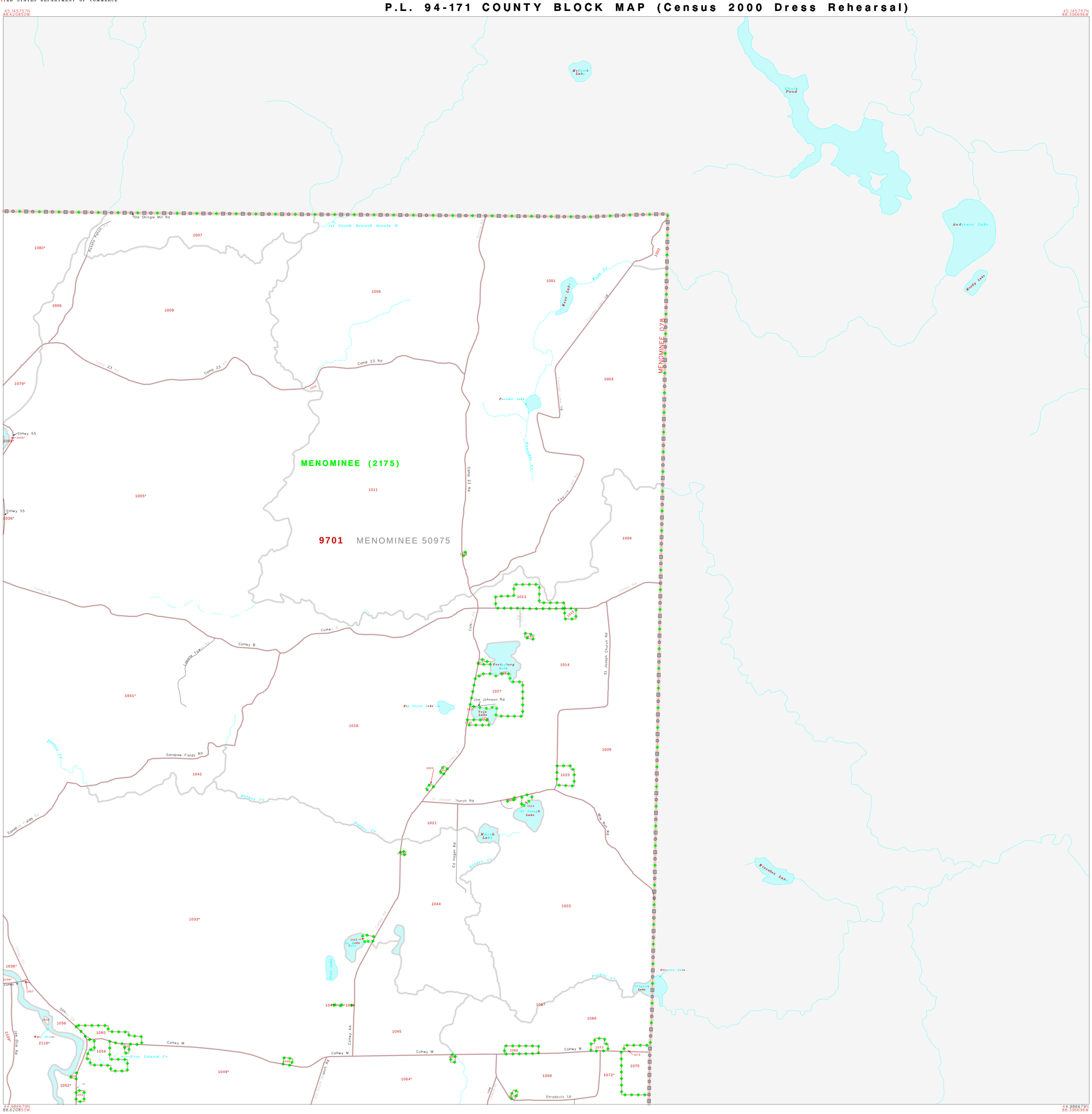

44.986679N
88.620850W

44.986679N
88.396696W

ABBREVIATED LEGEND

SYMBOL DESCRIPTION	SYMBOL
AIR (Federal)	
STATE	
COUNTY	
MCD	
Inc. Place	
CDP	
Corporate Corridor	
VTD	
Census Tract	
Block [1]	
Military	
INSET	
Outside Subject Area	

[1] An asterisk following a block number indicates that the block number is repeated elsewhere in the block.

N
W E
S

1.0 .9 .8 .7 .6 .5 .4 .3 .2 .1 0 1.0 mi

3 1 0 2 km

The plotted map scale is 1:24000

Key to Adjacent Sheets

2	3	
5	6	

ST: Wisconsin (55)
COU: Menominee (078)

SHEET 3 OF 6 PARENT SHEETS

(PL94BLK) 5595007800300000000

FILE CREATED: 1999-03-05

UNITED STATES DEPARTMENT OF COMMERCE

BUREAU OF THE CENSUS

P.L. 94-171 COUNTY BLOCK MAP (Census 2000 Dress Rehearsal)

44.986679N
89.069157W

44.986679N
88.845003W

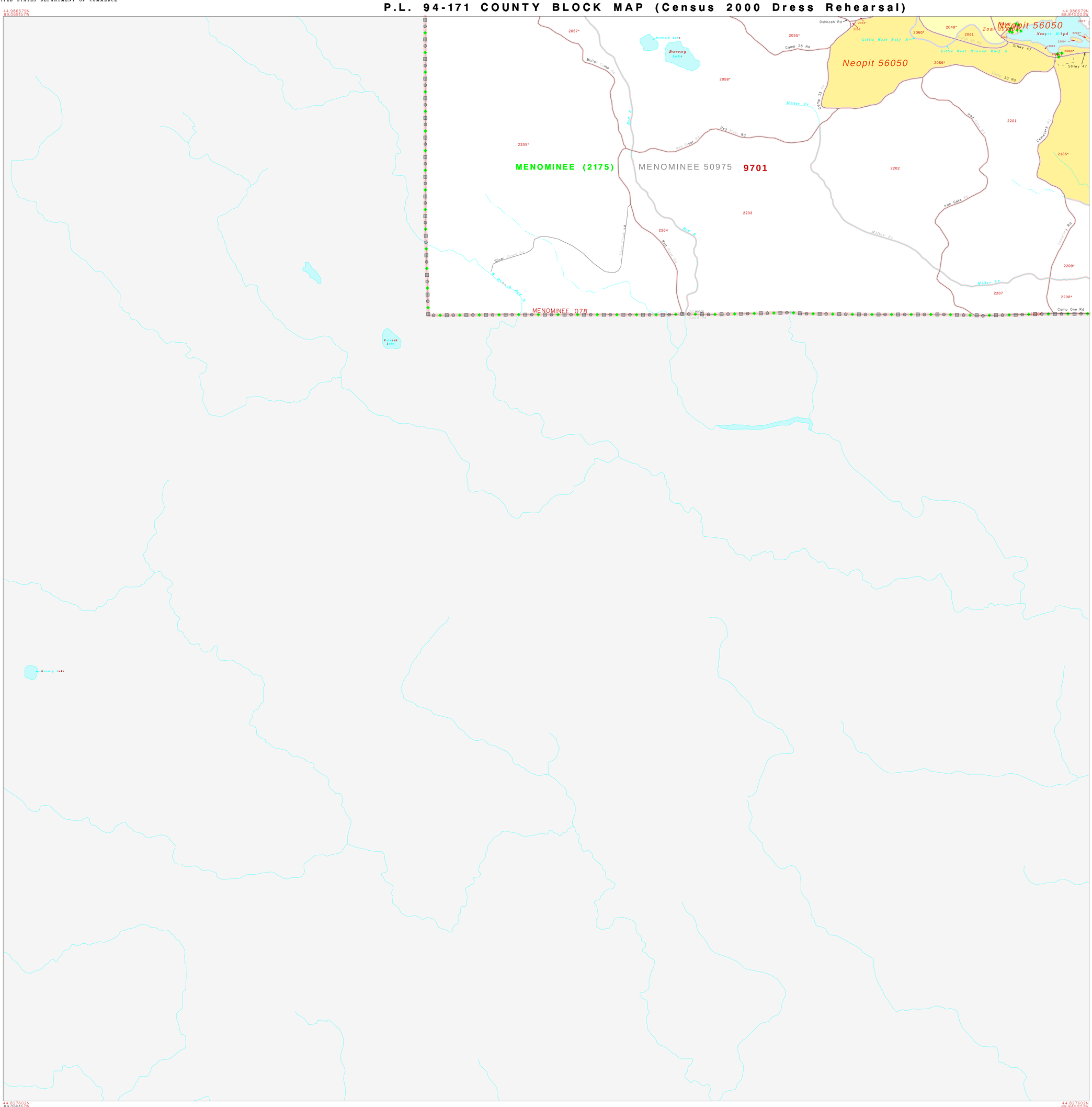

44.827602N
89.069157W

44.827602N
88.845003W

ABBREVIATED LEGEND

SYMBOL DESCRIPTION	SYMBOL
AIR (Federal)	
STATE	
COUNTY	
MCD	
Inc. Place	
CDP	
Corporate Corridor	
VTD	
Census Tract	
Block 1	
Military	
INSET	
Outside Subject Area	

Fine asterisk following block number indicates that the block number is repeated elsewhere in the block.

N
W E
S

1.0 .9 .8 .7 .6 .5 .4 .3 .2 .1 0 1.0 mi

2 1 0 2 km

The plotted map scale is 1:24000

Key to Adjacent Sheets

	1	2
	4	5

ST: Wisconsin (55)
COU: Menominee (078)

SHEET 4 OF 6 PARENT SHEETS

(PL94BLK) 85955078004000000000

FILE CREATED: 1999-03-05

UNITED STATES DEPARTMENT OF COMMERCE

BUREAU OF THE CENSUS

P.L. 94-171 COUNTY BLOCK MAP (Census 2000 Dress Rehearsal)

44.986679N
88.845003W

44.986679N
88.620850W

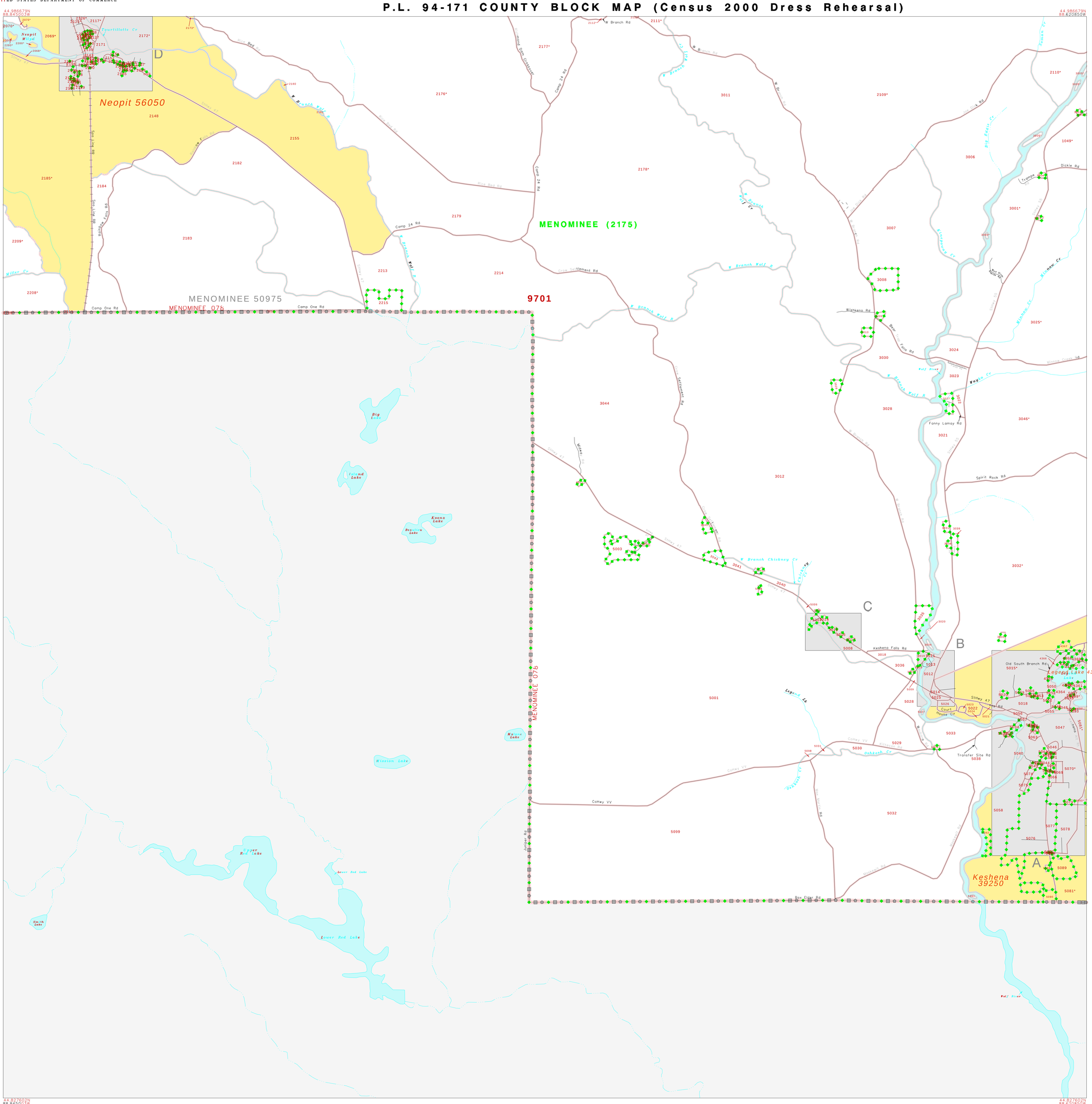

ABBREVIATED LEGEND

SYMBOL DESCRIPTION	SYMBOL
AIR (Federal)	
STATE	
COUNTY	
MCD	
Inc. Place	
CDP	
Corporate Corridor	
VTD	
Census Tract	
Block [1]	
Military	
INSET	
Outside Subject Area	

[1] A sterisk following ock num indicates that the block number is rep sewhere in the block.

N
W E
S

1.0 .9 .8 .7 .6 .5 .4 .3 .2 .1 0 1.0 mi

2 1 0 2 km

The plotted map scale is 1:24000

Key to Adjacent Sheets

1	2	3
4	5	6

ST: Wisconsin (55)
COU: Menominee (078)

SHEET 5 OF 6 PARENT SHEETS

(PL94BLK) 8395507800500000000

FILE CREATED: 1999-03-05

UNITED STATES DEPARTMENT OF COMMERCE

BUREAU OF THE CENSUS

P.L. 94-171 COUNTY BLOCK MAP (Census 2000 Dress Rehearsal)

44.893428N
88.640455W

44.893428N
88.621158W

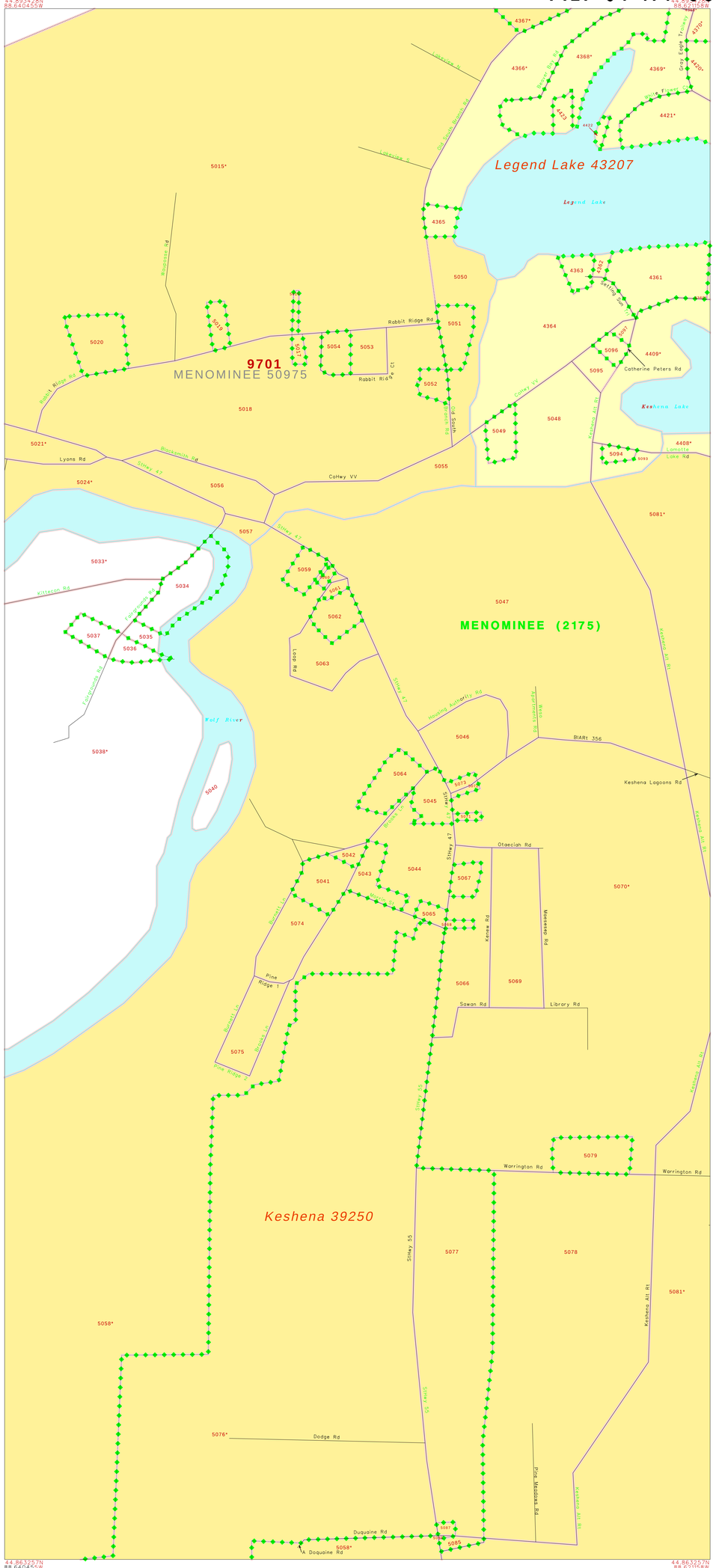

44.863257N
88.640455W

44.863257N
88.621158W

ABBREVIATED LEGEND

SYMBOL DESCRIPTION	SYMBOL
AIR (Federal)	
STATE	
COUNTY	
MCD	
Inc. Place	
CDP	
Corporate Corridor	
VTD	
Census Tract	
Block [1]	
Military	
INSET	
Outside Subject Area	

[1] The asterisk following the block number indicates that the block number is repeated elsewhere in the block.

N
W E
S

2 1 0 .2 mi

.4 .3 .2 .1 0 .4 km

The plotted map scale is 1:4552

Key to Adjacent Sheets

5A01

ST: Wisconsin (55)
COU: Menominee (078)

INSET SHEET 5A01

(P1970PLA) 0550007800060100000

FILE CREATED: 1999-03-05

UNITED STATES DEPARTMENT OF COMMERCE

BUREAU OF THE CENSUS

P.L. 94-171 COUNTY BLOCK MAP (Census 2000 Dress Rehearsal)

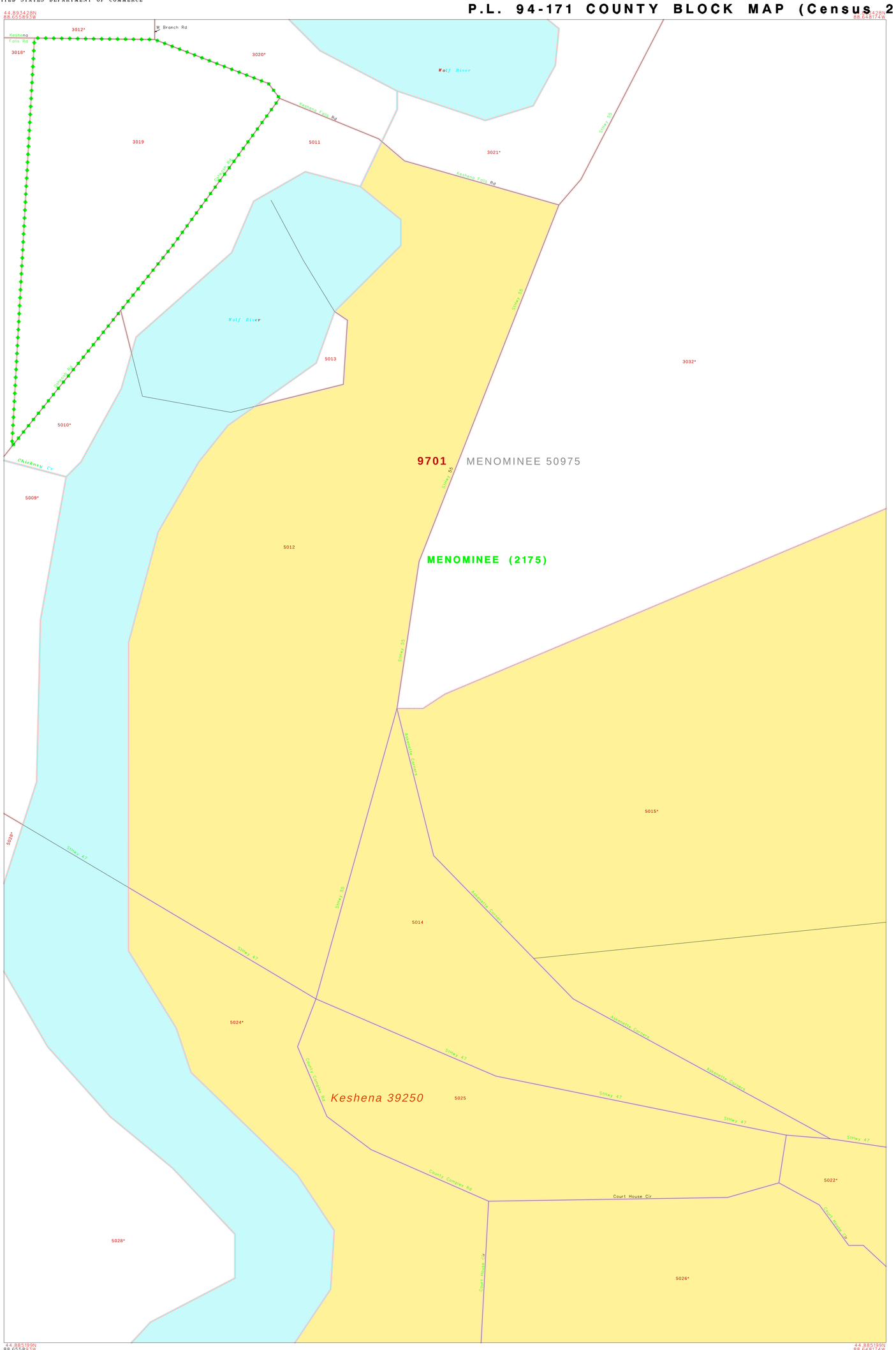

ABBREVIATED LEGEND

SYMBOL DESCRIPTION	SYMBOL
AIR (Federal)	
STATE	
COUNTY	
MCD	
Inc. Place	
CDP	
Corporate Corridor	
VTD	
Census Tract	
Block [1]	
Military	
INSET	
Outside Subject Area	

[1] An asterisk following block number indicates that the block number is repeated elsewhere in the block.

N
W E
S

100 0 100 yd
100 0 100 m
The plotted map scale is 1:1241

Key to Adjacent Sheets

5B01

ST: Wisconsin (55)
COU: Menominee (078)

INSET SHEET 5B01

(PL94BLK) 8595507800566010000

FILE CREATED: 1999-03-05

P.L. 94-171 COUNTY BLOCK MAP (Census 2000 Dress Rehearsal)

ABBREVIATED LEGEND

SYMBOL DESCRIPTION	SYMBOL
AIR (Federal)	
STATE	
COUNTY	
MCD	
Inc. Place	
CDP	
Corporate Corridor	
VTD	
Census Tract	
Block 1	
Military	
INSET	
Outside Subject Area	

The asterisk following a block number indicates that the block number is repeated elsewhere in the block.

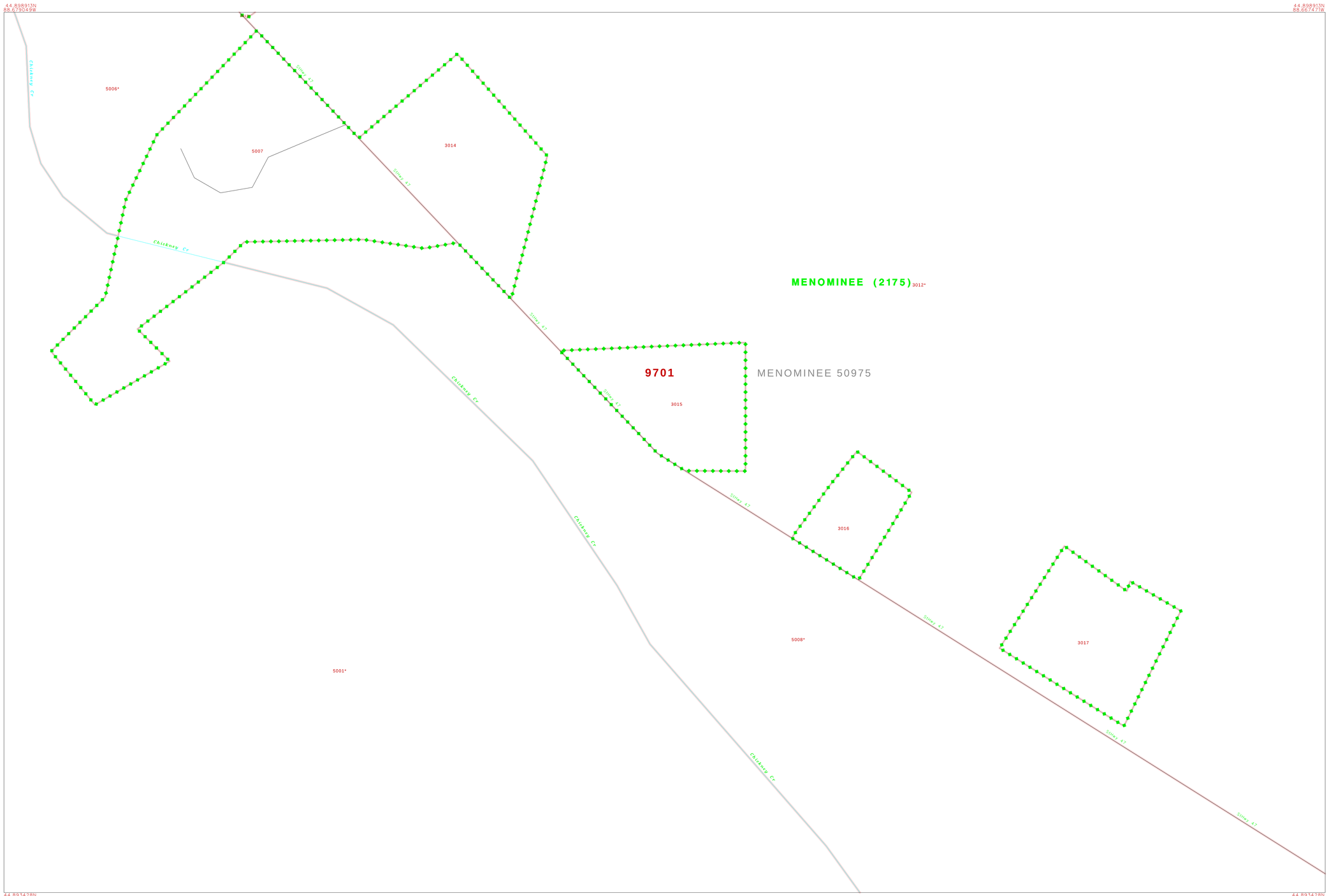

Key to Adjacent Sheets

5C01

The plotted map scale is 1:1242

ST: Wisconsin (55)
COU: Menominee (078)

INSET SHEET 5C01

(PL94BLK) 85955078005670100000

FILE CREATED: 1999-03-05

UNITED STATES DEPARTMENT OF COMMERCE

BUREAU OF THE CENSUS

P.L. 94-171 COUNTY BLOCK MAP (Census 2000 Dress Rehearsal)

ABBREVIATED LEGEND

SYMBOL DESCRIPTION	SYMBOL
AIR (Federal)	◆◆◆◆◆◆◆◆
STATE	////////
COUNTY	■■■■■■■■
MCD	⬟⬟⬟⬟⬟⬟⬟⬟
Inc. Place	
CDP	
Corporate Corridor	....
VTD	▲▼▲▼▲▼▲▼
Census Tract	
Block [1]	
Military	
INSET	
Outside Subject Area	

[1] Asterisk following block number indicates that the block number is repeated elsewhere in the block.

44.986679N
88.833424W

44.986679N
88.814127W

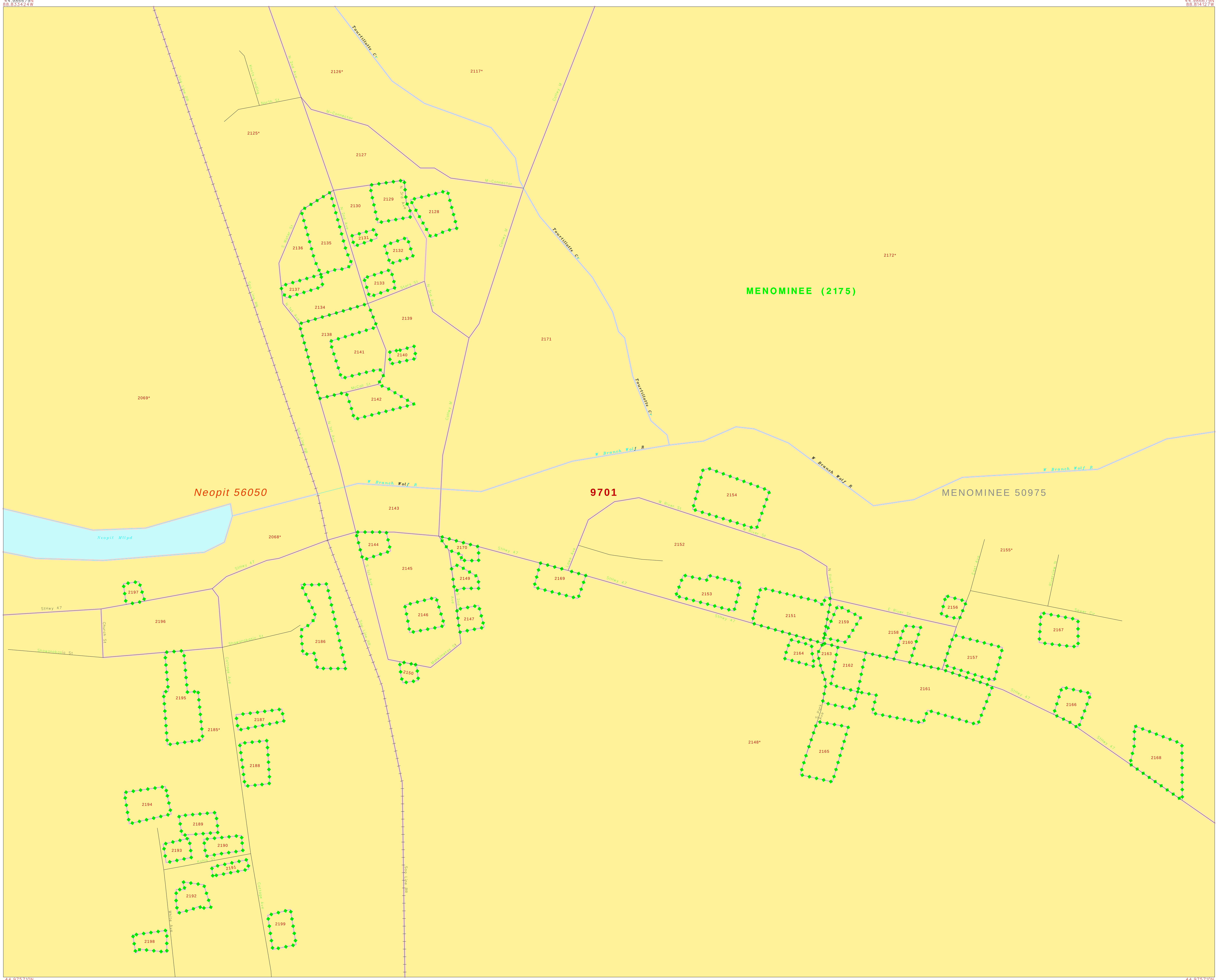

44.975710N
88.833424W

44.975710N
88.814127W

200 100 0 200 yd

100 0 100 m

The plotted map scale is 1:2066

N W E S

Key to Adjacent Sheets

5D01

ST: Wisconsin (55)
COU: Menominee (078)

INSET SHEET 5D01

(PL94BLK) 8595507800568010000

FILE CREATED: 1999-03-05

UNITED STATES DEPARTMENT OF COMMERCE

BUREAU OF THE CENSUS

P.L. 94-171 COUNTY BLOCK MAP (Census 2000 Dress Rehearsal)

44.986679N
88.620850W

44.986679N
88.396696W

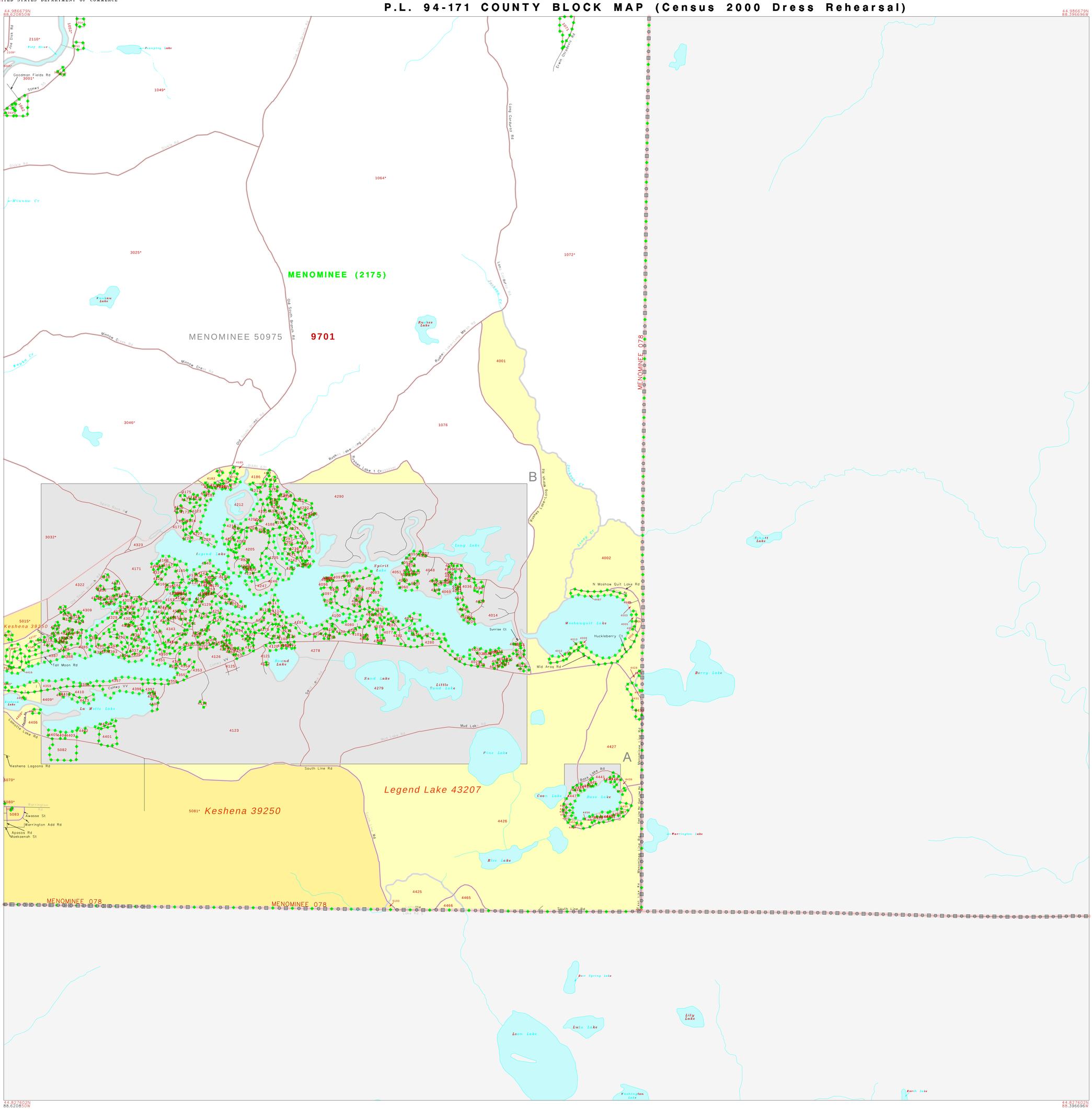

ABBREVIATED LEGEND

SYMBOL DESCRIPTION	SYMBOL
AIR (Federal)	
STATE	
COUNTY	
MCD	
Inc. Place	
CDP	
Corporate Corridor	
VTD	
Census Tract	
Block [1]	
Military	
INSET	
Outside Subject Area	

[1] An asterisk following block number indicates that the block number is repeated elsewhere in the block.

N
W E
S

1.0 .9 .8 .7 .6 .5 .4 .3 .2 .1 0 1.0 mi

2 1 0 2 km

The plotted map scale is 1:24000

Key to Adjacent Sheets

2	3	
5	6	

ST: Wisconsin (55)
COU: Menominee (078)

SHEET 6 OF 6 PARENT SHEETS

(PL94PLR) 8595507600600000000

FILE CREATED: 1999-03-05

UNITED STATES DEPARTMENT OF COMMERCE

BUREAU OF THE CENSUS

P.L. 94-171 COUNTY BLOCK MAP (Census 2000 Dress Rehearsal)

44.876971N
88.505068W

44.876971N
88.493490W

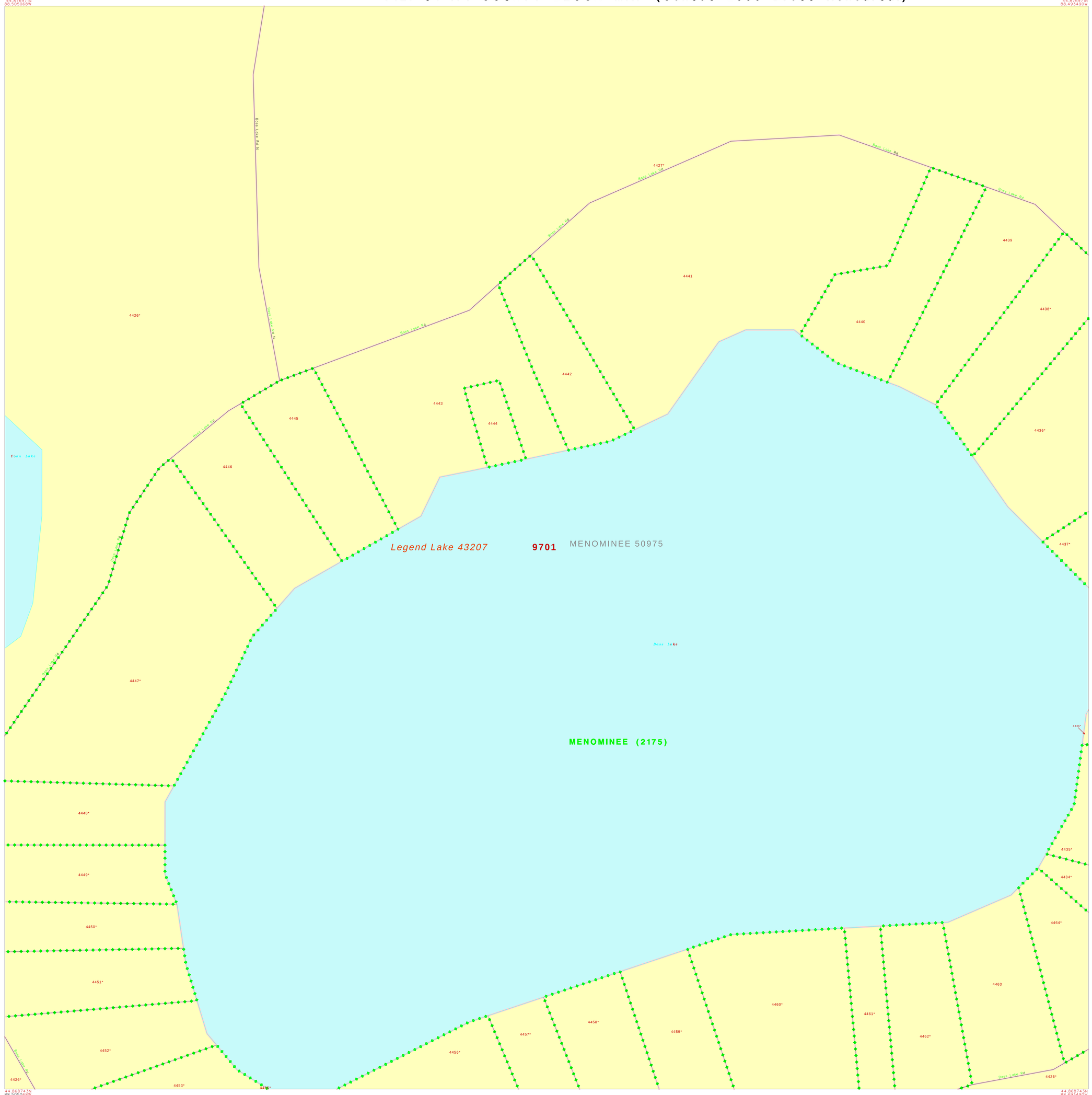

44.868743N
88.505068W

44.868743N
88.493490W

ABBREVIATED LEGEND

SYMBOL DESCRIPTION	SYMBOL
AIR (Federal)	
STATE	
COUNTY	
MCD	
Inc. Place	
CDP	
Corporate Corridor	
VTD	
Census Tract	
Block 1	
Military	
INSET	
Outside Subject Area	

1 An asterisk following block number indicates that the block number is repeated elsewhere in the block.

N
W E
S

100 0 100 yd
100 0 100 m
The plotted map scale is 1:1242

Key to Adjacent Sheets

6A01

ST: Wisconsin (55)
COU: Menominee (078)

INSET SHEET 6A01

(PL94PLK) 8595507800665010000

FILE CREATED: 1999-03-05

P.L. 94-171 COUNTY BLOCK MAP (Census 2000 Dress Rehearsal)

ABBREVIATED LEGEND

SYMBOL DESCRIPTION	SYMBOL
AIR (Federal)	
STATE	
COUNTY	
MCD	
Inc. Place	
CDP	
Corporate Corridor	
VTD	
Census Tract	
Block [1]	
Military	
INSET	
Outside Subject Area	

[1] The asterisk following block number indicates that the block number is repeated elsewhere in the block.

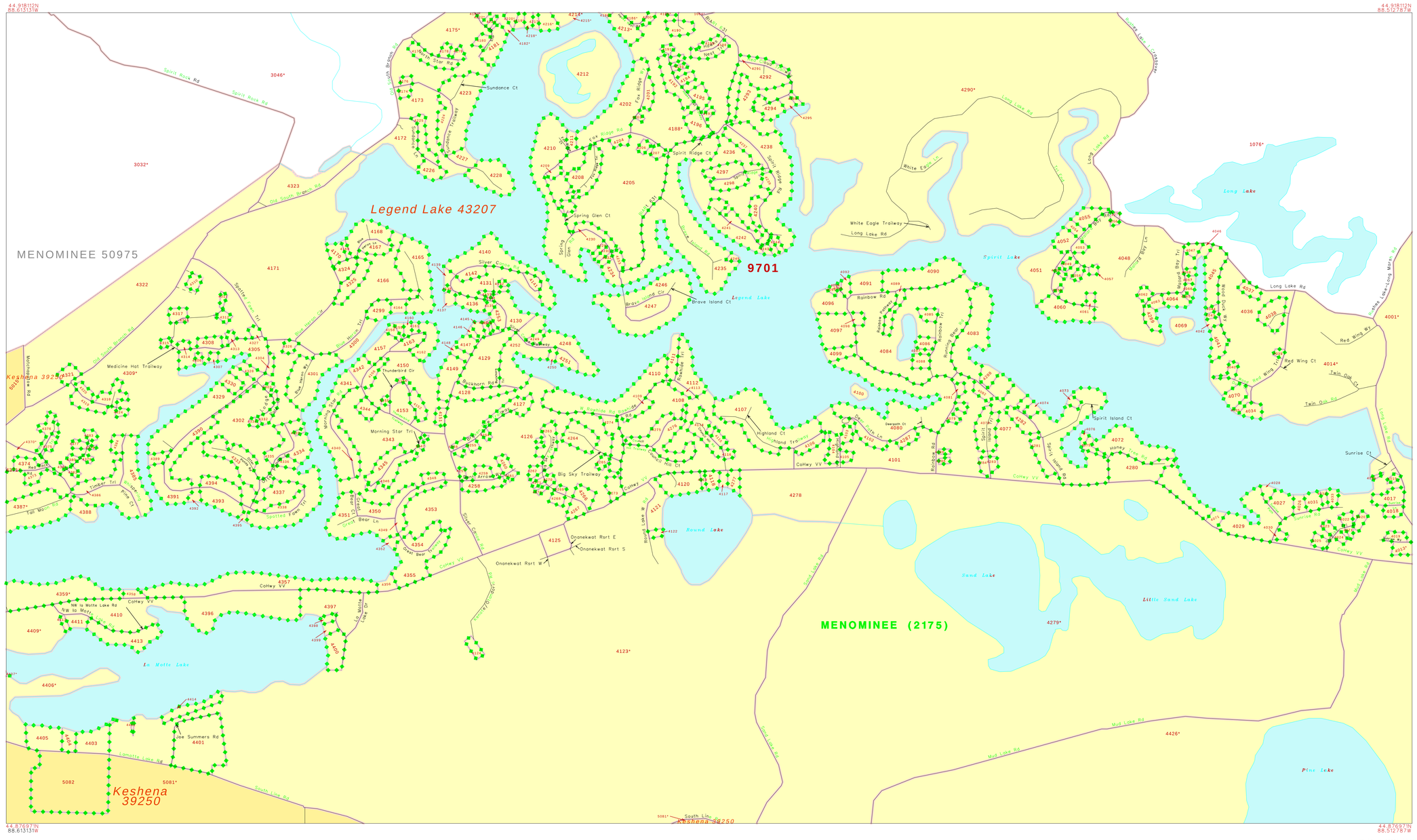

N
W E
S

-5 -4 -3 -2 -1 0 .5 mi

-9 -8 -7 -6 -5 -4 -3 -2 -1 0 .9 km

The plotted map scale is 1:10760

Key to Adjacent Sheets

6B01

ST: Wisconsin (55)
COU: Menominee (078)

INSET SHEET 6B01

(PL94BLK) 8995007800666010000

FILE CREATED: 1999-03-05