INDEX FOR P.L. 94-171 COUNTY BLOCK MAP (Census 2000 Dress Rehearsal)

INDEX LEGEND

SYMBOL DESCRIPTION	SYMBOL
STATE[1]	
COUNTY[1]	
CCD	
Inc. Place	
CDP	
Military	
INSET	
Outside Subject Area	

[1] State or County, or their equivalent areas for statistical purposes

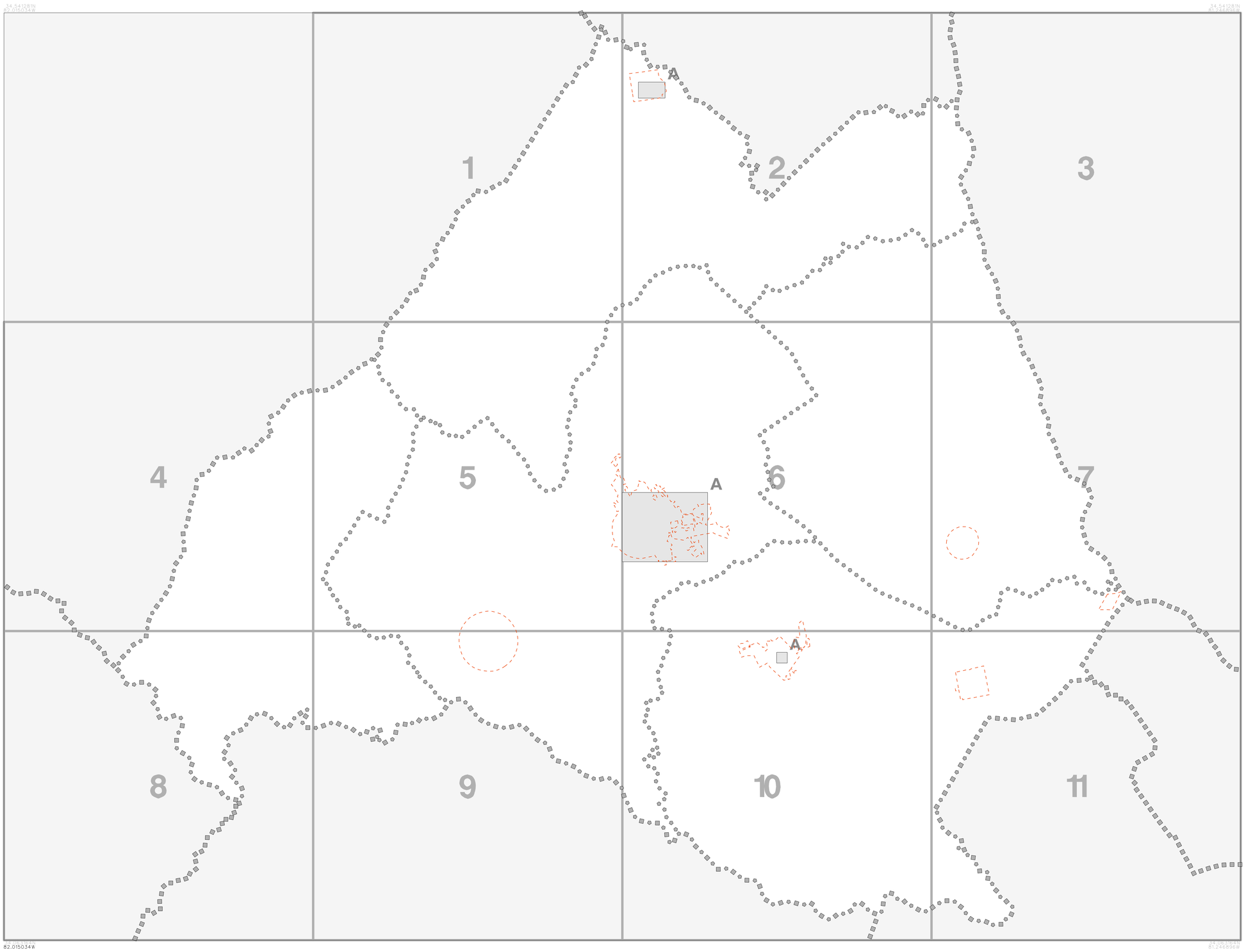

P.L. 94-171 COUNTY BLOCK MAP LEGEND (Census 2000 Dress Rehearsal)

SYMBOL DESCRIPTION	SYMBOL	NAME STYLE
International		CANADA
American Indian Reservation (Federal) (AIR (Federal))		CAMPO 0450
American Indian Reservation (State) (AIR (State))		*TAMA 4125*
Trust Land		1450
Alaska Native Regional Corporation (ANRC)		*ALEUT*
Alaska Native Village Statistical Area, Tribal Jurisdiction Statistical Area, Tribal Designated Statistical Area, State Designated American Indian Statistical Area (ANVSA,TJSA,TDSA,SDAISA)		*KAW TJSA 5340*
State[1]		NEW YORK 36
County[1]		ERIE 029
Minor Civil Division (MCD)[2]		York 83908
Census County Division (CCD)		*Kula 91890*
Incorporated Place (Inc. Place)		Rome 63418
Census Designated Place (CDP)		*Zena 84187*
Corporate Corridor		
Voting District (VTD)		12
Census Tract		**1013.01**
Block Number (with Asterisk)[3]		1234*
Major Road		I-635
Secondary Road		Main St
Railroad		Southern RR
Jeep Trail, Walkway, Stairway, Ferry		
Pipeline or Power Transmission Line		
Ridge, Fence, Canyon, or Other Physical Feature		
Property Line or Fence Line		
Nonvisible Boundary or Other Features not Elsewhere Classified		
Perennial Stream or Shoreline		*Tumbling R*
Intermittent Stream or Shoreline		*Piney Cr*
Large River or Lake		*Pleasant Lake*
Military Installation		Fort Belvoir
Inset		B
Outside Subject Area		

[1] State or County, or their equivalent area for statistical purposes

[2] Five-spoked asterisk following a minor civil division name indicates that the minor civil division is coextensive with an incorporated place and has the same name

[3] An asterisk following a block number indicates that the block number is repeated elsewhere in the block.

N W E S

5 4 3 2 1 0 5 mi

9 8 7 6 5 4 3 2 1 0 9 km

The plotted map scale is 1:103111

ST: South Carolina (45)
COU: Newberry (071)

INDEX MAP(TOTAL PARENT SHEETS 11 TOTAL INSET SHEETS 3)

(PL94BLK) 8594507100000000000

FILE CREATED: 1999-03-09

UNITED STATES DEPARTMENT OF COMMERCE

BUREAU OF THE CENSUS

P.L. 94-171 COUNTY BLOCK MAP (Census 2000 Dress Rehearsal)

34.541282N
81.822999W

34.541282N
81.630964W

ABBREVIATED LEGEND

SYMBOL DESCRIPTION	SYMBOL
STATE	
COUNTY	
CCD	
Inc. Place	
CDP	
Corporate Corridor	
VTD	
Census Tract	
Block 1	
Military	
INSET	
Outside Subject Area	

The asterisk following block number indicates that the block number is repeated elsewhere in the block.

N
W E
S

1.0 .9 .8 .7 .6 .5 .4 .3 .2 .1 0 1.0 mi

3 1 0 2 km

The plotted map scale is 1:24000

Key to Adjacent Sheets

1

ST: South Carolina (45)
COU: Newberry (071)

SHEET 1 OF 11 PARENT SHEETS

(PL94DLA) 8594507100100000000

FILE CREATED: 1999-03-09

UNITED STATES DEPARTMENT OF COMMERCE

BUREAU OF THE CENSUS

P.L. 94-171 COUNTY BLOCK MAP (Census 2000 Dress Rehearsal)

34.541282N 81.630964W

34.541282N 81.438930W

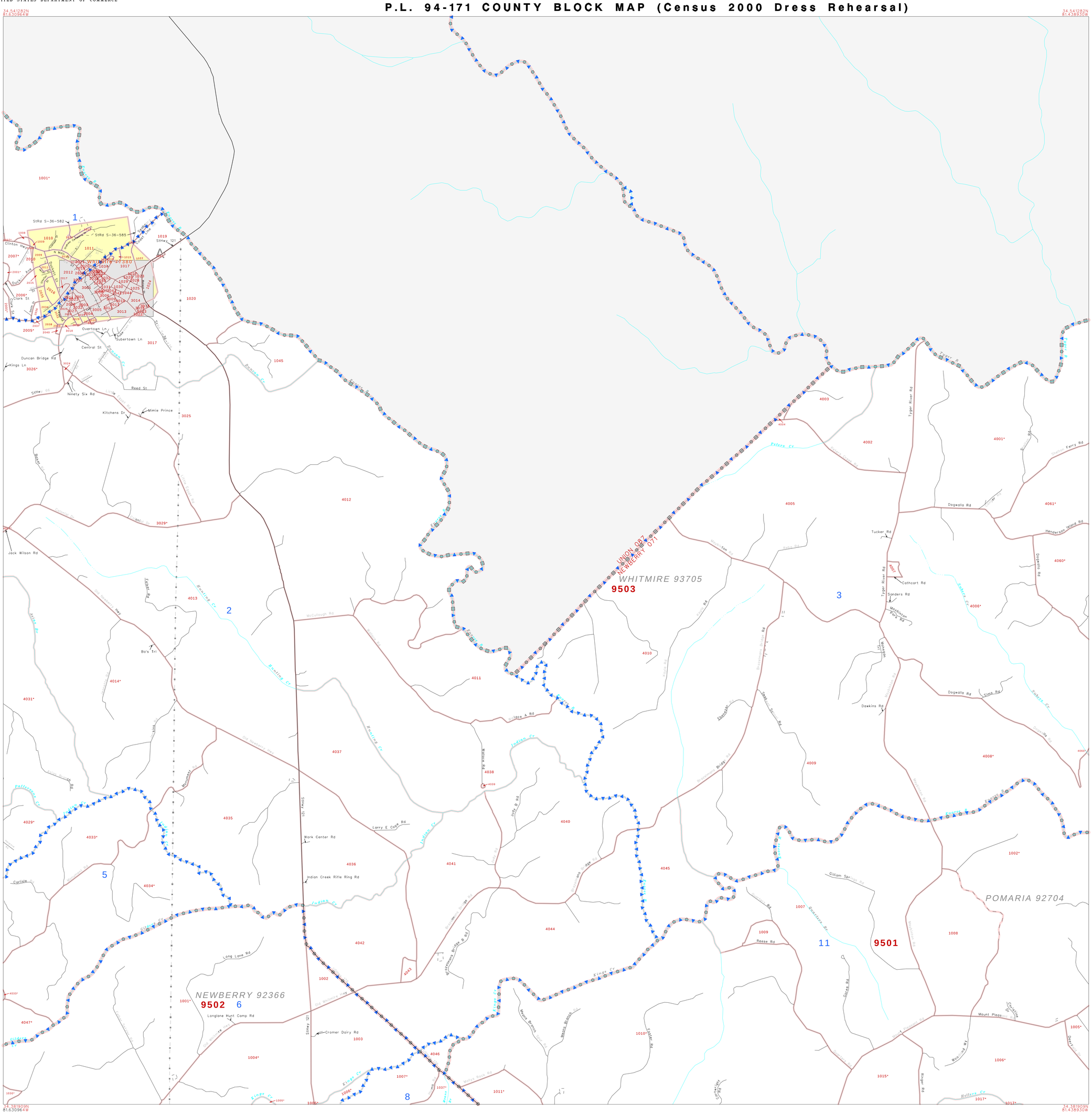

34.381909N 81.630964W

34.381909N 81.438930W

N
W E
S

1.0 mi
2 km

The plotted map scale is 1:24000

Key to Adjacent Sheets

2

ABBREVIATED LEGEND

SYMBOL DESCRIPTION	SYMBOL
STATE	
COUNTY	
CCD	
Inc. Place	
CDP	
Corporate Corridor	
VTD	
Census Tract	
Block 1	
Military	
INSET	
Outside Subject Area	

The asterisk following block number indicates that the block number is repeated elsewhere in the block.

ST: South Carolina (45)
COU: Newberry (071)

SHEET 2 OF 11 PARENT SHEETS

(PL94BLK) 8594507100200000000

FILE CREATED: 1999-03-09

UNITED STATES DEPARTMENT OF COMMERCE

BUREAU OF THE CENSUS

P.L. 94-171 COUNTY BLOCK MAP (Census 2000 Dress Rehearsal)

ABBREVIATED LEGEND

SYMBOL DESCRIPTION	SYMBOL
STATE	
COUNTY	
CCD	
Inc. Place	
CDP	
Corporate Corridor	
VTD	
Census Tract	
Block [1]	
Military	
INSET	
Outside Subject Area	

[1] An asterisk following a block number indicates that the block number is repeated elsewhere in the block.

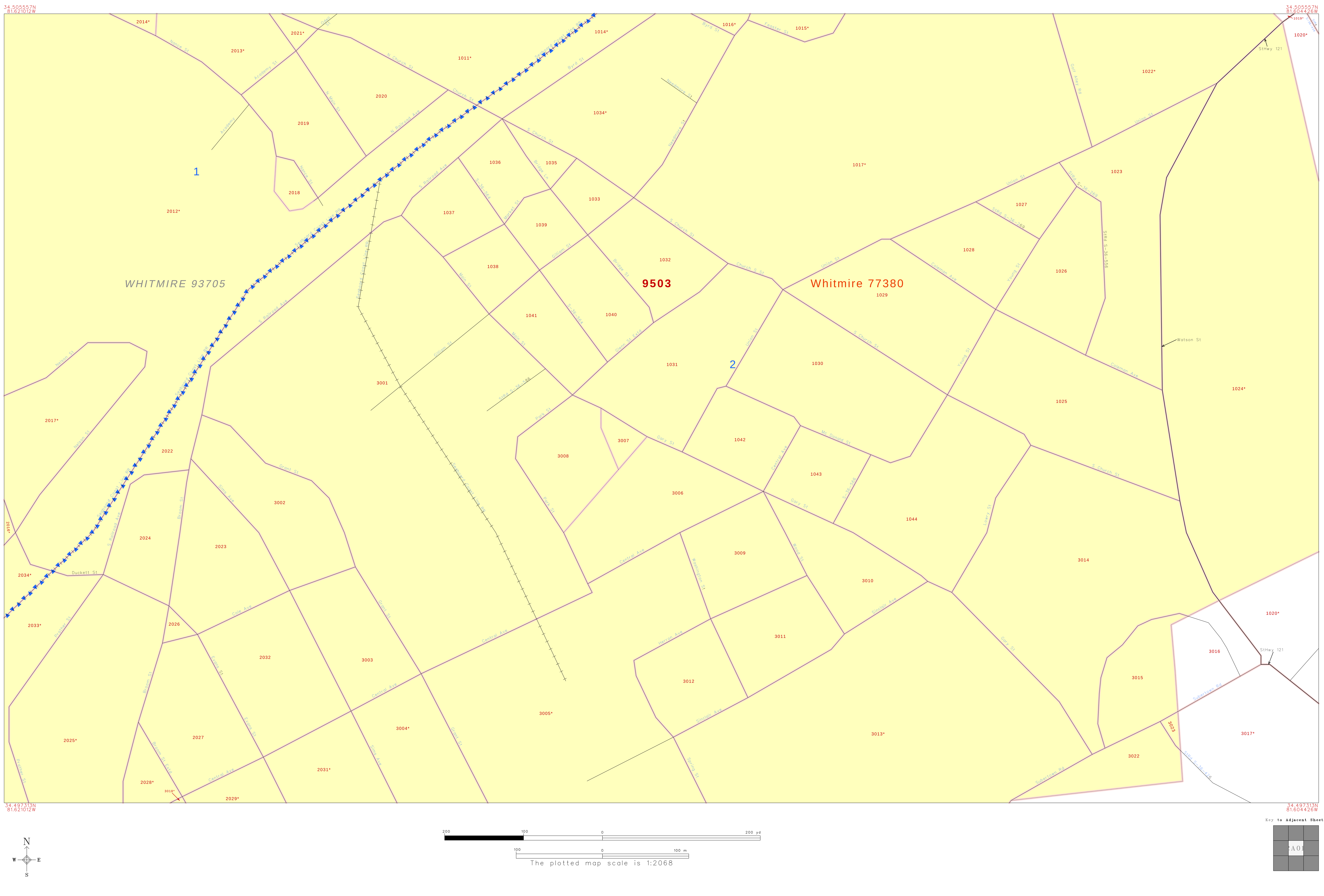

Key to Adjacent Sheets

2A01

ST: South Carolina (45)
COU: Newberry (071)

INSET SHEET 2A01

(PL94BLK) 8594507100265010000

FILE CREATED: 1999-03-09

UNITED STATES DEPARTMENT OF COMMERCE

BUREAU OF THE CENSUS

P.L. 94-171 COUNTY BLOCK MAP (Census 2000 Dress Rehearsal)

34.541292N
81.438930W

34.541292N
81.246895W

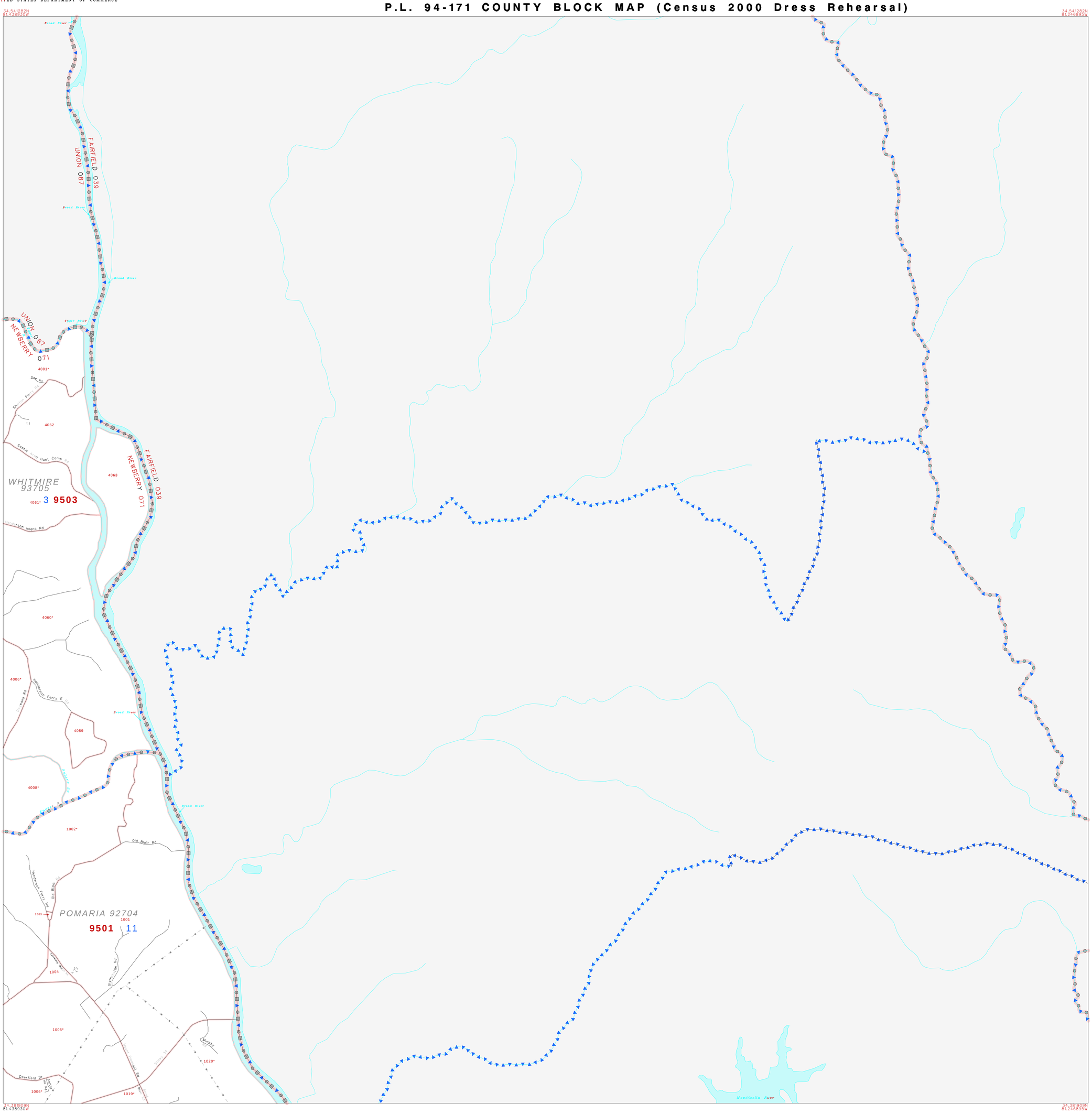

34.381909N
81.438930W

34.381909N
81.246895W

ABBREVIATED LEGEND

SYMBOL DESCRIPTION	SYMBOL
STATE	
COUNTY	
CCD	
Inc. Place	
CDP	
Corporate Corridor	
VTD	
Census Tract	
Block 1	
Military	
INSET	
Outside Subject Area	

The asterisk following block number indicates that the block number is repeated elsewhere in the block.

N
W E
S

1.0 .9 .8 .7 .6 .5 .4 .3 .2 .1 0 1.0 mi

2 1 0 2 km

The plotted map scale is 1:24000

Key to Adjacent Sheets

2	3	
6	7	

ST: South Carolina (45)
COU: Newberry (071)

SHEET 3 OF 11 PARENT SHEETS

(PL94BLK) 8594507100300000000

FILE CREATED: 1999-03-09

UNITED STATES DEPARTMENT OF COMMERCE

BUREAU OF THE CENSUS

P.L. 94-171 COUNTY BLOCK MAP (Census 2000 Dress Rehearsal)

34.381909N
82.015034W

34.381909N
81.822999W

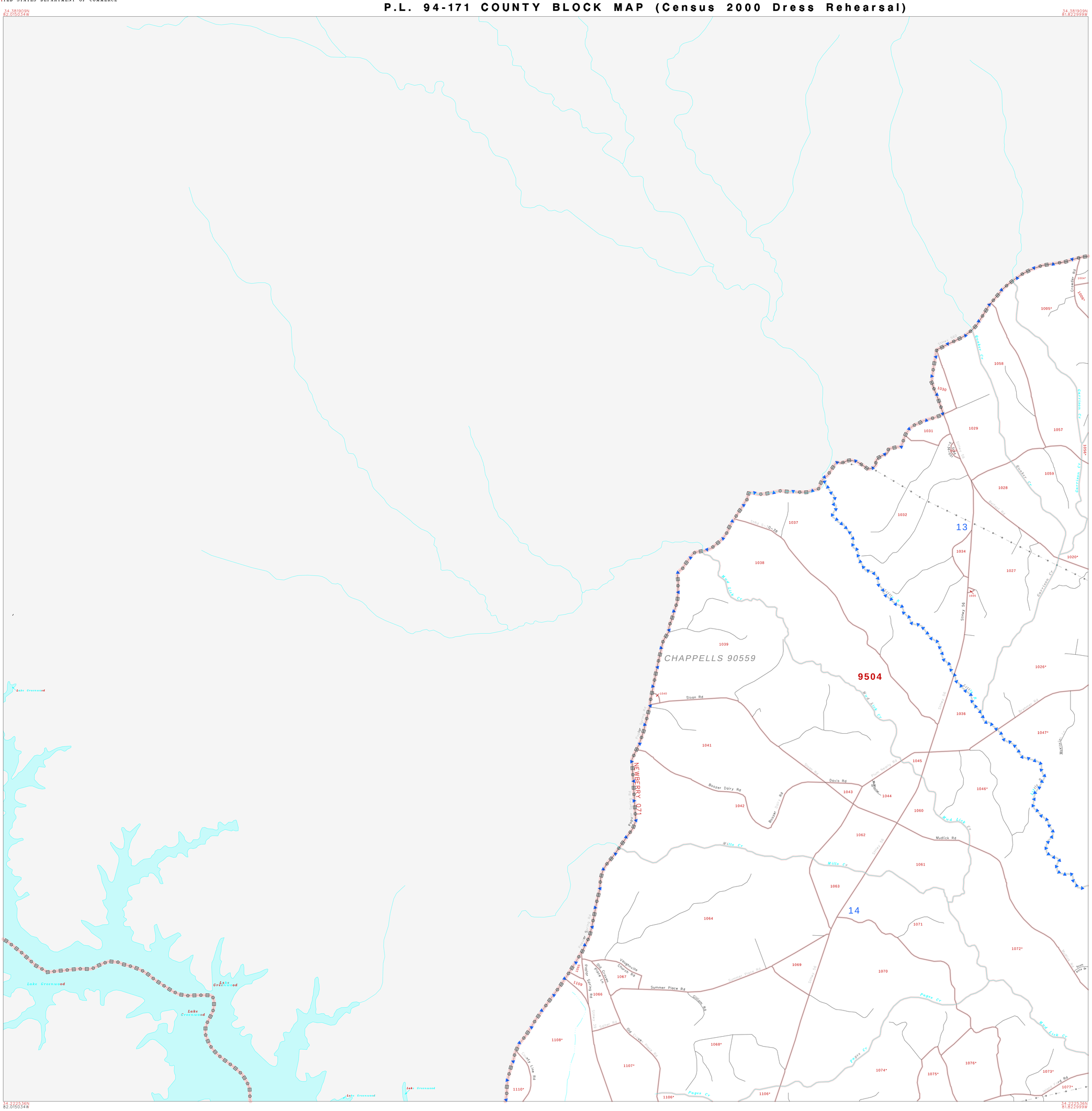

34.2225365N
82.015034W

34.2225365N
81.822999W

Key to Adjacent Sheets

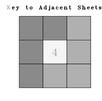

N
W E
S

1.0 .9 .8 .7 .6 .5 .4 .3 .2 .1 0 1.0 mi

2 1 0 2 km

The plotted map scale is 1:24000

ST: South Carolina (45)
COU: Newberry (071)

SHEET 4 OF 11 PARENT SHEETS

(FL94DLA) 0594507100400000000

FILE CREATED: 1999-03-09

UNITED STATES DEPARTMENT OF COMMERCE

BUREAU OF THE CENSUS

P.L. 94-171 COUNTY BLOCK MAP (Census 2000 Dress Rehearsal)

34.381909N
81.822999W

34.381909N
81.630964W

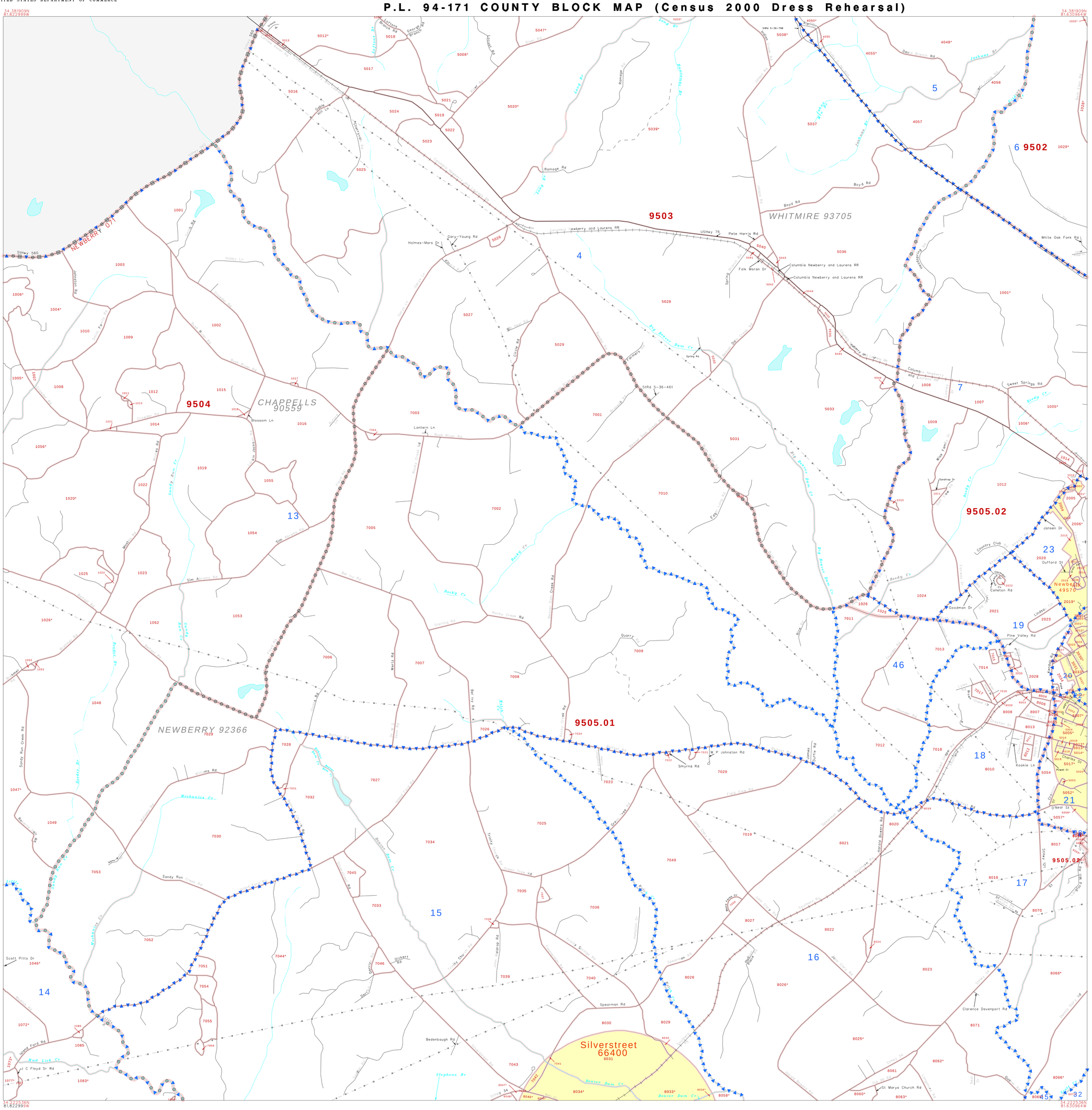

ABBREVIATED LEGEND

SYMBOL DESCRIPTION	SYMBOL
STATE	
COUNTY	
CCD	
Inc. Place	
CDP	
Corporate Corridor	
VTD	
Census Tract	
Block 1	
Military	
INSET	
Outside Subject Area	

The asterisk following block number indicates that the block number is repeated elsewhere in the block.

N
W E
S

1.0 .9 .8 .7 .6 .5 .4 .3 .2 .1 0 1.0 mi

2 1 0 2 km

The plotted map scale is 1:24000

Key to Adjacent Sheets

5

ST: South Carolina (45)
COU: Newberry (071)

SHEET 5 OF 11 PARENT SHEETS

(PL94BLK) 8594507100500000000

FILE CREATED: 1999-03-09

P.L. 94-171 COUNTY BLOCK MAP (Census 2000 Dress Rehearsal)

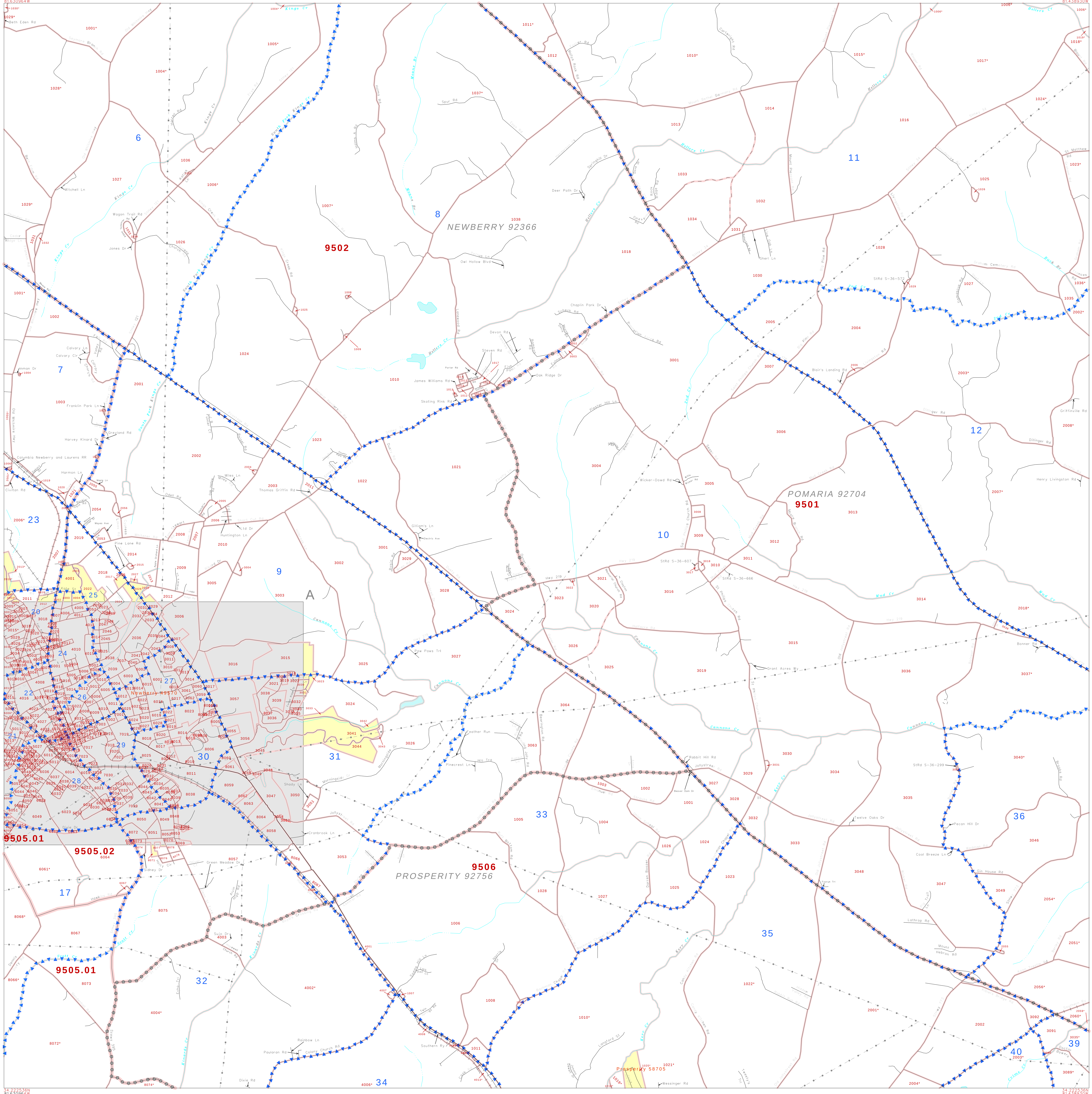

ABBREVIATED LEGEND

SYMBOL DESCRIPTION	SYMBOL
STATE	
COUNTY	
CCD	
Inc. Place	
CDP	
Corporate Corridor	
VTD	
Census Tract	
Block [1]	
Military	
INSET	
Outside Subject Area	

[1] An asterisk following a block number indicates that the block number is repeated elsewhere in the block.

1.0 .9 .8 .7 .6 .5 .4 .3 .2 .1 0 1.0 mi

2 1 0 2 km

The plotted map scale is 1:24000

Key to Adjacent Sheets

6

ST: South Carolina (45)
COU: Newberry (071)

SHEET 6 OF 11 PARENT SHEETS

(PL94BLK) 859450710060000000000

FILE CREATED: 1999-03-09

UNITED STATES DEPARTMENT OF COMMERCE

BUREAU OF THE CENSUS

P.L. 94-171 COUNTY BLOCK MAP (Census 2000 Dress Rehearsal)

ABBREVIATED LEGEND

SYMBOL DESCRIPTION	SYMBOL
STATE	
COUNTY	
CCD	
Inc. Place	
CDP	
Corporate Corridor	
VTD	
Census Tract	
Block 1	
Military	
INSET	
Outside Subject Area	

The asterisk following block number indicates that the block number is repeated elsewhere in the block.

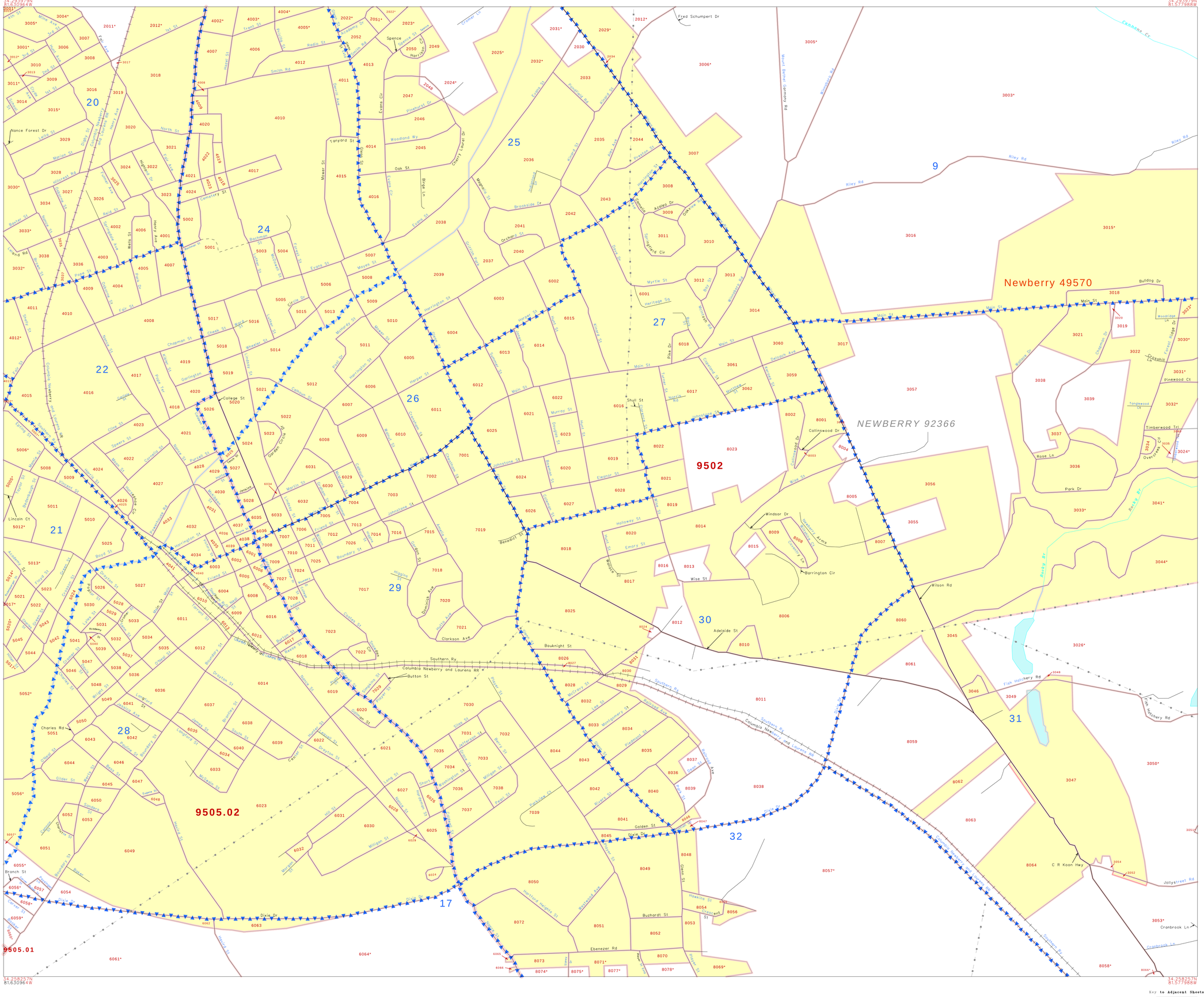

The plotted map scale is 1:6623

Key to Adjacent Sheets

ST: South Carolina (45)
COU: Newberry (071)

INSET SHEET 6A01

(PL94BLK) 8594507100665010000

FILE CREATED: 1999-03-09

UNITED STATES DEPARTMENT OF COMMERCE

BUREAU OF THE CENSUS

P.L. 94-171 COUNTY BLOCK MAP (Census 2000 Dress Rehearsal)

34.381909N
81.438930W

34.381909N
81.246895W

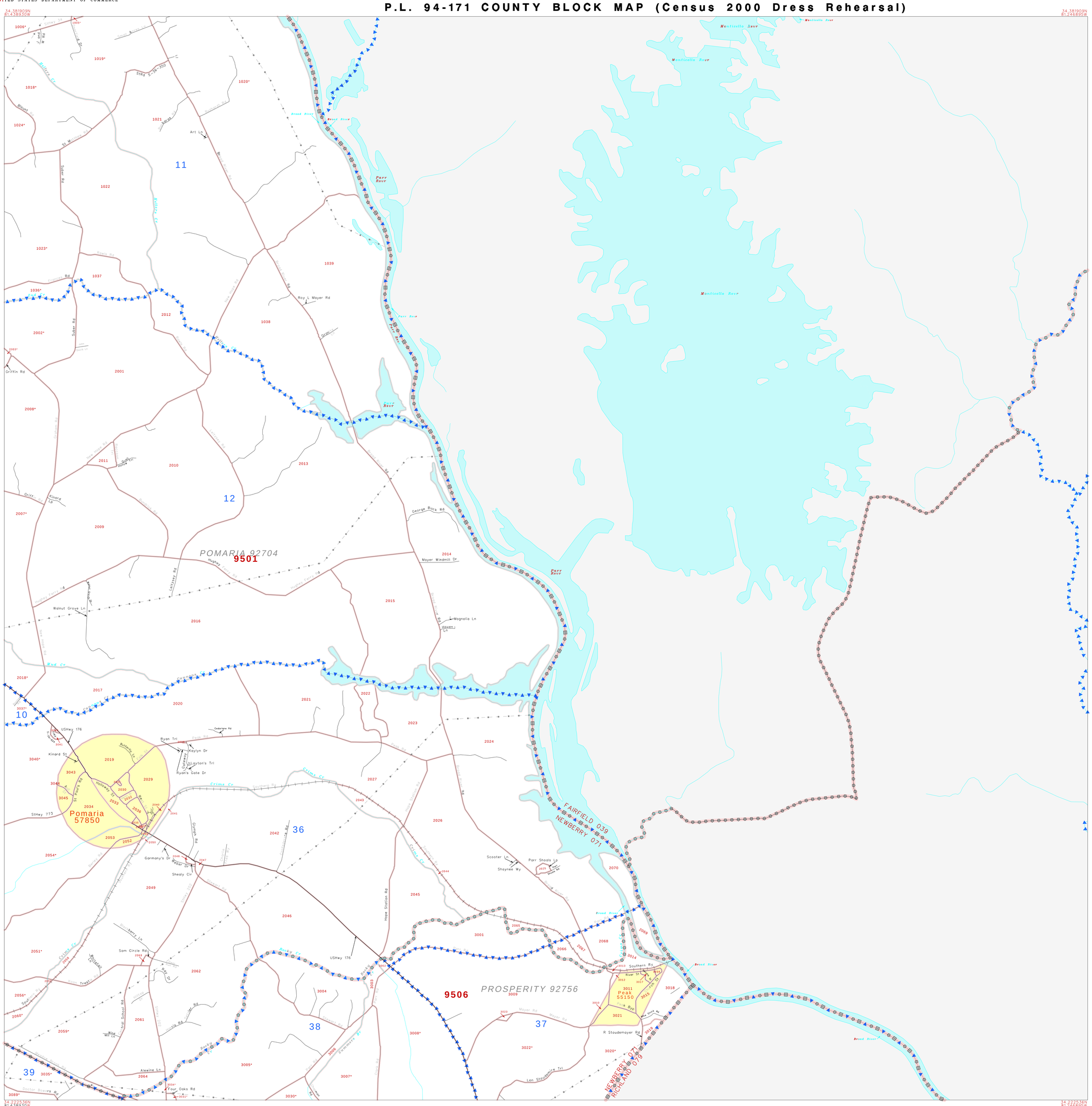

ABBREVIATED LEGEND

SYMBOL DESCRIPTION	SYMBOL
STATE	
COUNTY	
CCD	
Inc. Place	
CDP	
Corporate Corridor	
VTD	
Census Tract	
Block 1	
Military	
INSET	
Outside Subject Area	

The asterisk following block number indicates that the block number is represented elsewhere in the block.

N
W E
S

1.0 .9 .8 .7 .6 .5 .4 .3 .2 .1 0 1.0 mi

2 1 0 2 km

The plotted map scale is 1:24000

34.222536N
81.438930W

34.222536N
81.246895W

Key to Adjacent Sheets

2	3	
6	7	
10	11	

ST: South Carolina (45)
COU: Newberry (071)

SHEET 7 OF 11 PARENT SHEETS

(PL94BLK) 8594507100700000000

FILE CREATED: 1999-03-09

UNITED STATES DEPARTMENT OF COMMERCE

BUREAU OF THE CENSUS

P.L. 94-171 COUNTY BLOCK MAP (Census 2000 Dress Rehearsal)

34.225536N
82.015034W

34.225536N
81.822999W

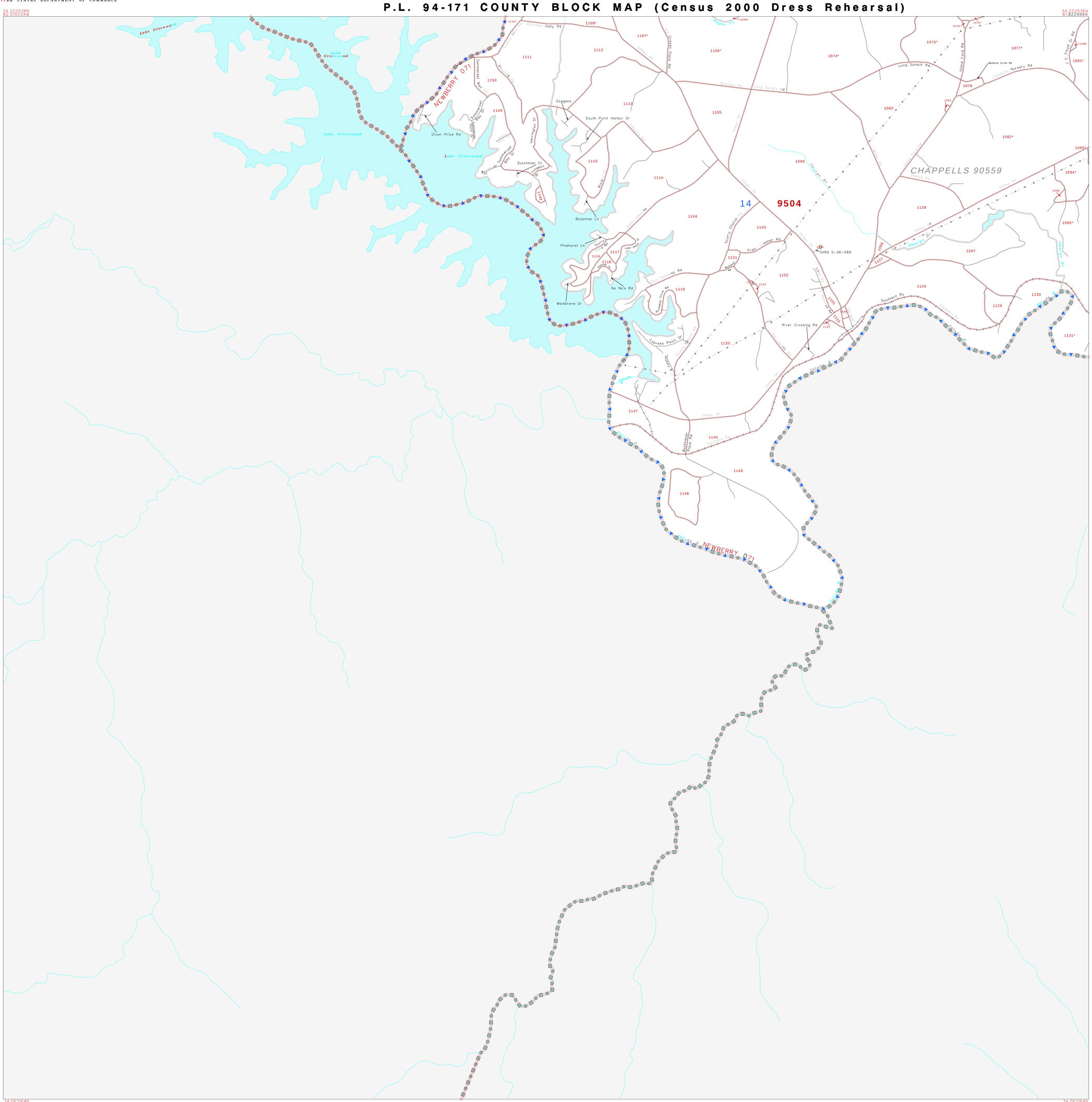

34.063164N
82.015034W

34.063164N
81.822999W

ABBREVIATED LEGEND

SYMBOL DESCRIPTION	SYMBOL
STATE	
COUNTY	
CCD	
Inc. Place	
CDP	
Corporate Corridor	
VTD	
Census Tract	
Block 1	
Military	
INSET	
Outside Subject Area	

The asterisk following block number indicates that the block number is represented elsewhere in the block.

N
W E
S

1.0 .9 .8 .7 .6 .5 .4 .3 .2 .1 0 1.0 mi

2 1 0 2 km

The plotted map scale is 1:24000

Key to Adjacent Sheets

	4	5
	8	9

ST: South Carolina (45)
COU: Newberry (071)

SHEET 8 OF 11 PARENT SHEETS

(PL94BLK) 8594507100800000000

FILE CREATED: 1999-03-09

P.L. 94-171 COUNTY BLOCK MAP (Census 2000 Dress Rehearsal)

34.222536N
81.822999W

34.222536N
81.630964W

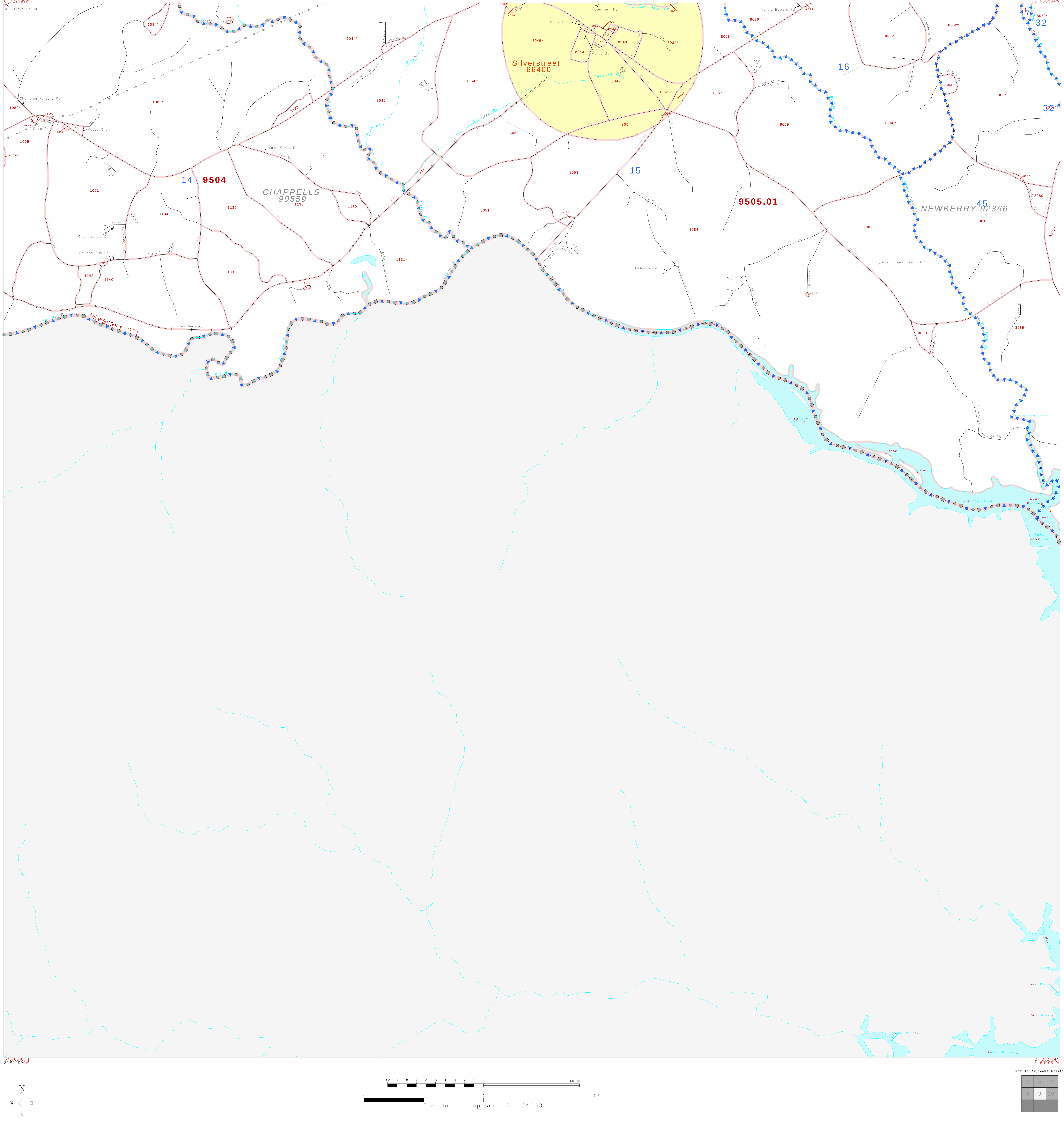

ABBREVIATED LEGEND

SYMBOL DESCRIPTION	SYMBOL
STATE	
COUNTY	
CCD	
Inc. Place	
CDP	
Corporate Corridor	
VTD	
Census Tract	
Block [1]	
Military	
INSET	
Outside Subject Area	

[1] An asterisk following a block number indicates that the block number is repeated elsewhere in the block.

Key to Adjacent Sheets

4	5	6
8	9	10

ST: South Carolina (45)
COU: Newberry (071)

SHEET 9 OF 11 PARENT SHEETS

(PL94BLK) 8594507100900000000

FILE CREATED: 1999-03-09

UNITED STATES DEPARTMENT OF COMMERCE

BUREAU OF THE CENSUS

P.L. 94-171 COUNTY BLOCK MAP (Census 2000 Dress Rehearsal)

34.222536N
81.630964W

34.222536N
81.438930W

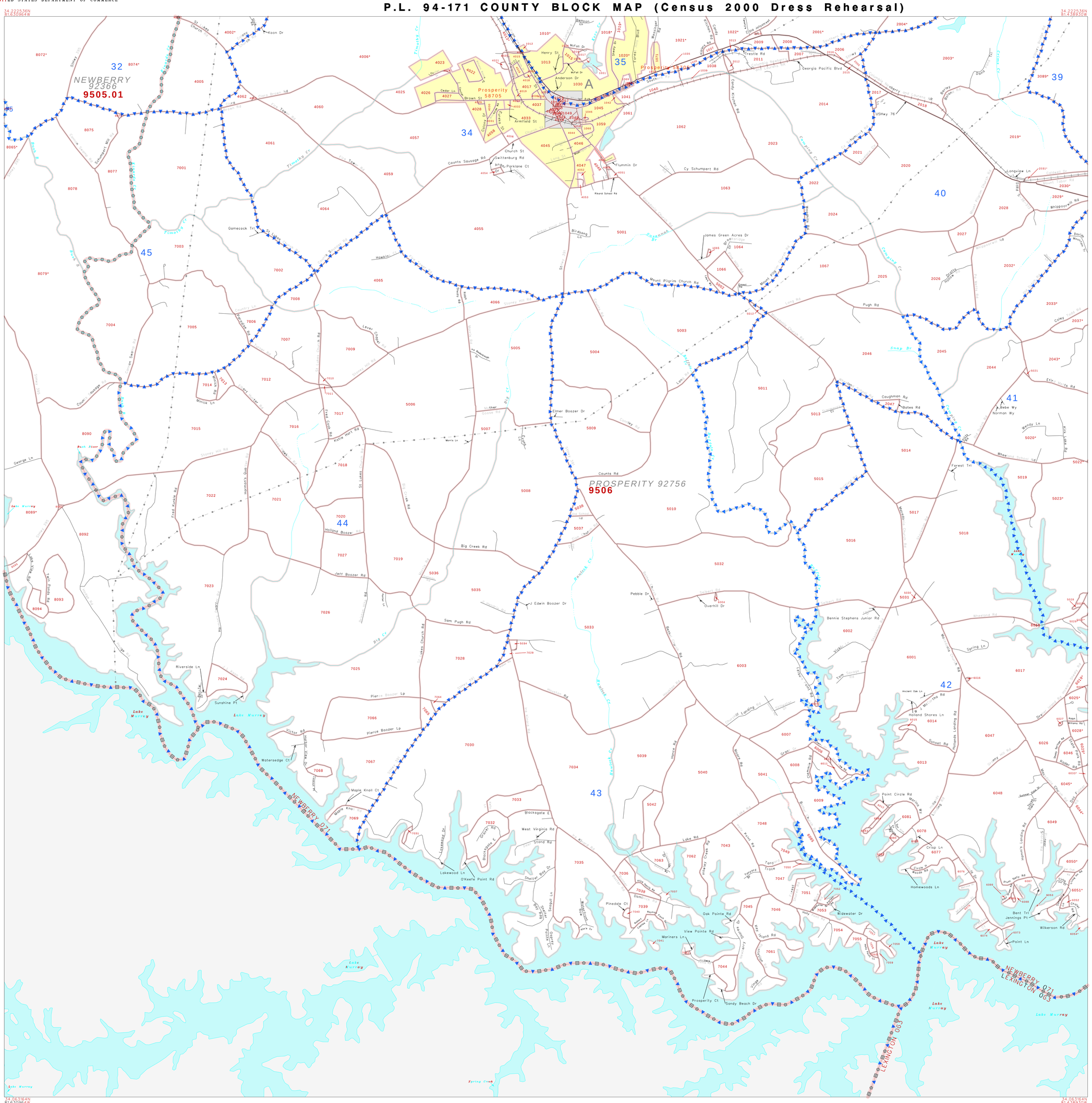

34.063164N
81.630964W

34.063164N
81.438930W

ABBREVIATED LEGEND

SYMBOL DESCRIPTION	SYMBOL
STATE	
COUNTY	
CCD	
Inc. Place	
CDP	
Corporate Corridor	
VTD	
Census Tract	
Block 1	
Military	
INSET	
Outside Subject Area	

The asterisk following block number indicates that the block number is repeated elsewhere in the block.

N
W E
S

1.0 .9 .8 .7 .6 .5 .4 .3 .2 .1 0 1.0 mi

2 1 0 2 km

The plotted map scale is 1:24000

Key to Adjacent Sheets

5	6	7
9	10	11

ST: South Carolina (45)
COU: Newberry (071)

SHEET 10 OF 11 PARENT SHEETS

(PL94BLK) 8594507101000000000

FILE CREATED: 1999-03-09

UNITED STATES DEPARTMENT OF COMMERCE

BUREAU OF THE CENSUS

P.L. 94-171 COUNTY BLOCK MAP (Census 2000 Dress Rehearsal)

34.211549N
81.535127W

34.211549N
81.528517W

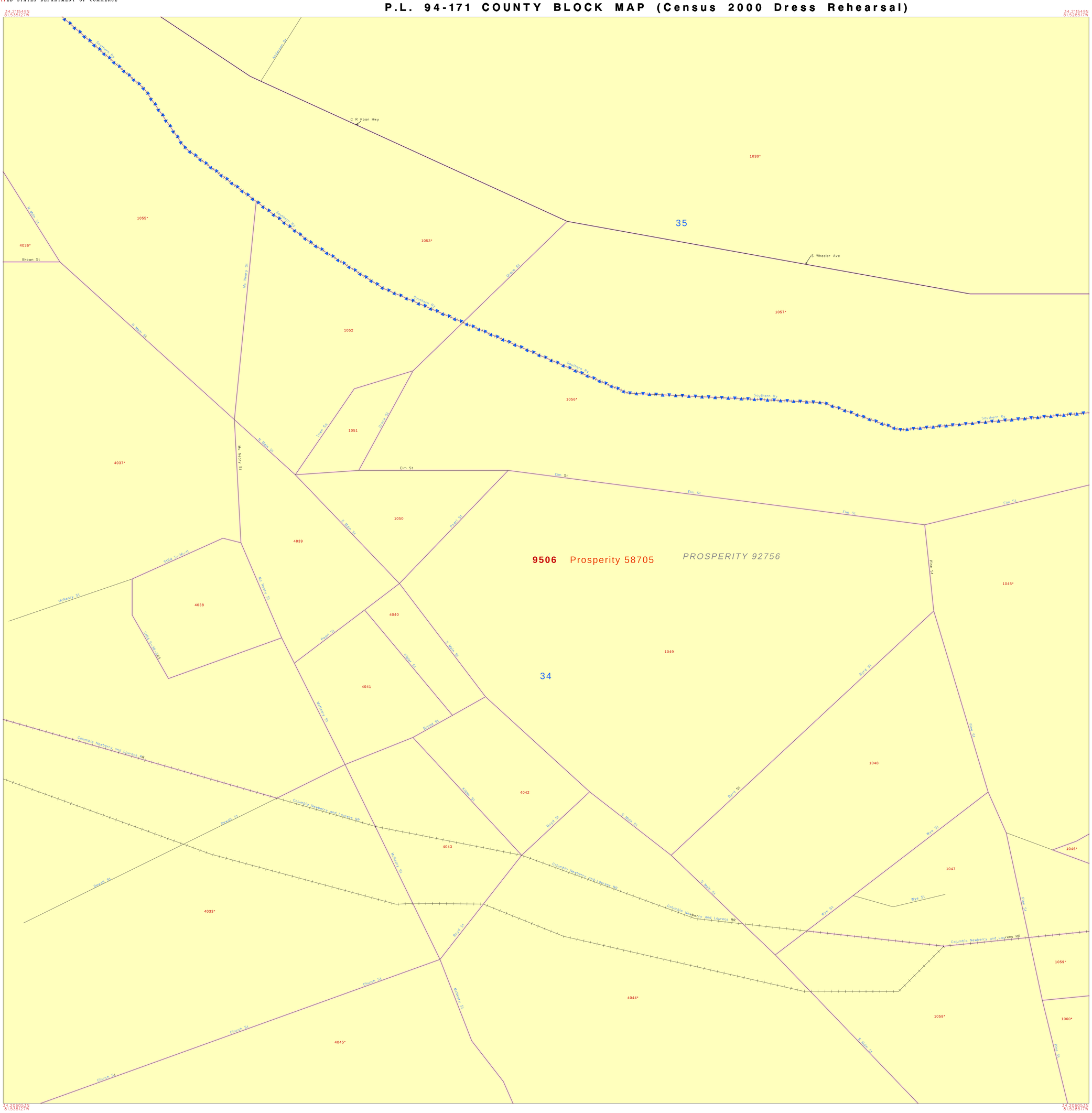

34.206053N
81.535127W

34.206053N
81.528517W

ABBREVIATED LEGEND

SYMBOL DESCRIPTION	SYMBOL
STATE	
COUNTY	
CCD	
Inc. Place	
CDP	
Corporate Corridor	
VTD	
Census Tract	
Block 1	
Military	
INSET	
Outside Subject Area	

The asterisk following block number indicates that the block number is repeated elsewhere in the block.

N
W E
S

80 70 60 50 40 30 20 10 0 80 yd

70 60 50 40 30 20 10 0 70 m

The plotted map scale is 1:828

Key to Adjacent Sheets

10A0

ST: South Carolina (45)
COU: Newberry (071)

INSET SHEET 10A01

(PL94BLK) 8594507101065010000 0

FILE CREATED: 1999-03-09

UNITED STATES DEPARTMENT OF COMMERCE

BUREAU OF THE CENSUS

P.L. 94-171 COUNTY BLOCK MAP (Census 2000 Dress Rehearsal)

34.222536N
81.438935W

34.222536N
81.246895W

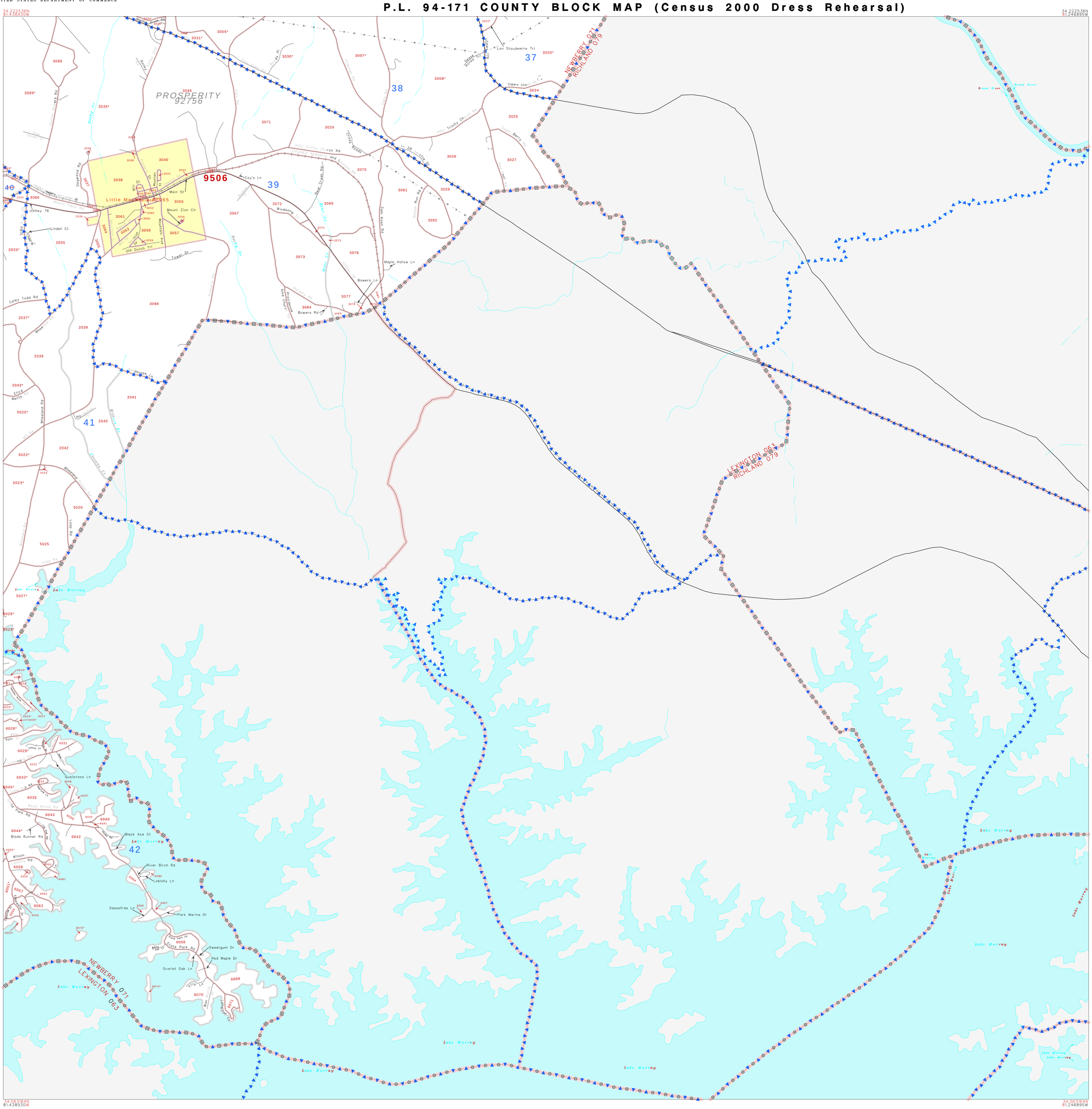

ABBREVIATED LEGEND

SYMBOL DESCRIPTION	SYMBOL
STATE	
COUNTY	
CCD	
Inc. Place	
CDP	
Corporate Corridor	
VTD	
Census Tract	
Block 1	
Military	
INSET	
Outside Subject Area	

The asterisk following block number indicates that the block number is repeated elsewhere in the block.

N
W E
S

1.0 .9 .8 .7 .6 .5 .4 .3 .2 .1 0 1.0 mi

2 1 0 2 km

The plotted map scale is 1:24000

Key to Adjacent Sheets

6	7	
10	11	

ST: South Carolina (45)
COU: Newberry (071)

SHEET 11 OF 11 PARENT SHEETS

(PL94DLK) 8594307101100000000

FILE CREATED: 1999-03-09