INDEX FOR P.L. 94-171 COUNTY BLOCK MAP (Census 2000 Dress Rehearsal)

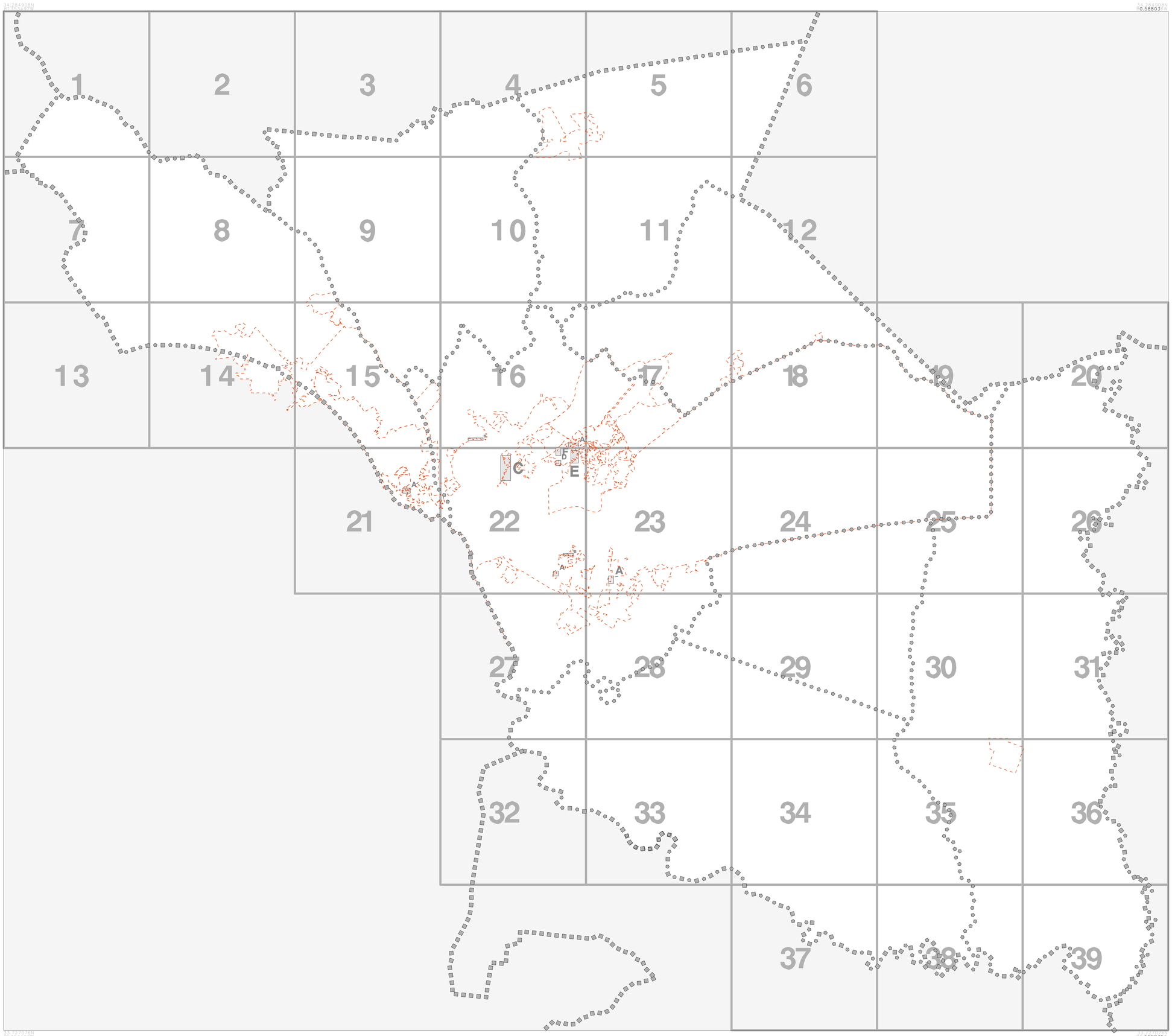

INDEX LEGEND

SYMBOL DESCRIPTION	SYMBOL
STATE[1]	
COUNTY[1]	
CCD	
Inc. Place	
CDP	
Military	
INSET	
Outside Subject Area	

[1] State or County, or their equivalent areas for statistical purposes.

P.L. 94-171 COUNTY BLOCK MAP LEGEND (Census 2000 Dress Rehearsal)

SYMBOL DESCRIPTION	SYMBOL	NAME STYLE
International		CANADA
American Indian Reservation (Federal) (AIR (Federal))		CAMPO 0450
American Indian Reservation (State) (AIR (State))		*TAMA 4125*
Trust Land		1450
Alaska Native Regional Corporation (ANRC)		*ALEUT*
Alaska Native Village Statistical Area, Tribal Jurisdiction Statistical Area, Tribal Designated Statistical Area, State Designated American Indian Statistical Area (ANVSA,TJSA,TDSA,SDAISA)		*KAW TJSA 5340*
State[1]		NEW YORK 36
County[1]		ERIE 029
Minor Civil Division (MCD)[2]		York 83908
Census County Division (CCD)		*Kula 91890*
Incorporated Place (Inc. Place)		Rome 63418
Census Designated Place (CDP)		*Zena 84187*
Corporate Corridor		
Voting District (VTD)		12
Census Tract		**1013.01**
Block Number (with Asterisk)[3]		1234*
Major Road		I-635
Secondary Road		Main St
Railroad		Southern RR
Jeep Trail, Walkway, Stairway, Ferry		
Pipeline or Power Transmission Line		
Ridge, Fence, Canyon, or Other Physical Feature		
Property Line or Fence Line		
Nonvisible Boundary or Other Features not Elsewhere Classified		
Perennial Stream or Shoreline		*Tumbling R*
Intermittent Stream or Shoreline		*Piney Cr*
Large River or Lake		*Pleasant Lake*
Military Installation		Fort Belvoir
Inset		B
Outside Subject Area		

[1] State or County, or their equivalent area for statistical purposes

[2] Five-spoked asterisk following a minor civil division name indicates that the minor civil division is coextensive with an incorporated place and has the same name

[3] An asterisk following a block number indicates that the block number is repeated elsewhere in the block.

N
W E
S

5 4 3 2 1 0 5 mi

9 8 7 6 5 4 3 2 1 0 9 km

The plotted map scale is 1:103111

ST: South Carolina (45)
COU: Richland (079)

INDEX MAP(TOTAL PARENT SHEETS 39 TOTAL INSET SHEETS 10)

(PL94BLK) 8594507900000000000

FILE CREATED: 1999-03-09

UNITED STATES DEPARTMENT OF COMMERCE

BUREAU OF THE CENSUS

P.L. 94-171 COUNTY BLOCK MAP (Census 2000 Dress Rehearsal)

34.284908N
81.353497W

34.284908N
81.257814W

Parr Resr
Parr Resr
FAIRFIELD 039
NEWBERRY 071
Broad River
Broad River
FAIRFIELD 039
RICHLAND 079
NEWBERRY 071
RICHLAND 079
DUTCH FORK 90923
1
103.07
2003
2002
2001*
2004
2005
2006*
2007*
2008
2009*
2010
2011
2012*
2013*
2014*
2015*
Mike Rock Rd
Ward Rd
Mike Stoudemayer Rd
Jack Stoudemayer Rd
Jack Stoudemayer Rd
Mike Stoudemayer Rd
Mike Stoudemayer Rd
Jack Stoudemayer Rd
Jack Stoudemayer Rd
Mike Stoudemayer Rd
Mike Stoudemayer Rd
Mike

UNITED STATES DEPARTMENT OF COMMERCE

BUREAU OF THE CENSUS

P.L. 94-171 COUNTY BLOCK MAP (Census 2000 Dress Rehearsal)

34.284908N
81.257814W

34.284908N
81.162131W

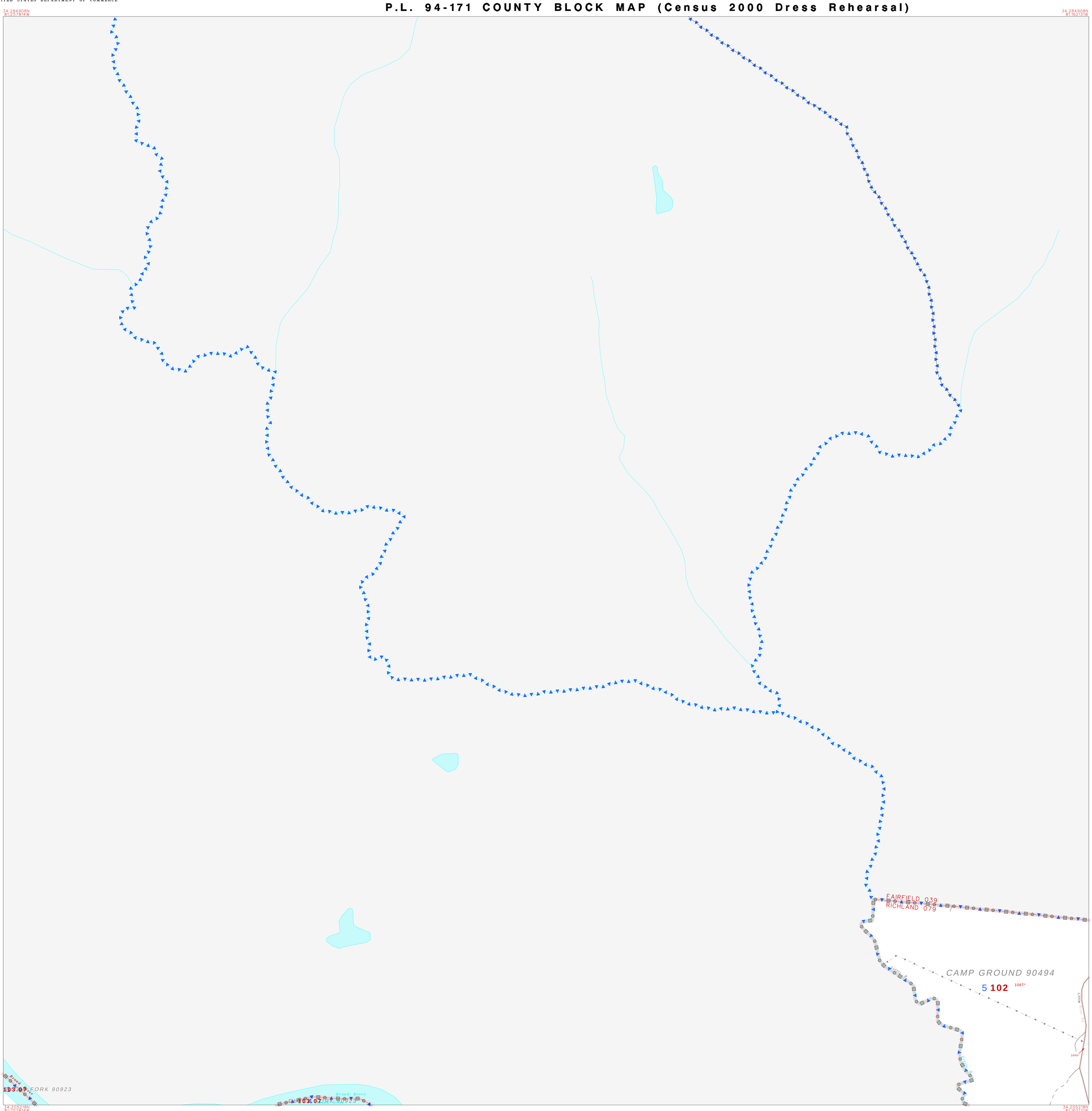

ABBREVIATED LEGEND

SYMBOL DESCRIPTION	SYMBOL
STATE	
COUNTY	
CCD	
Inc. Place	
CDP	
Corporate Corridor	
VTD	
Census Tract	
Block 1	
Military	
INSET	
Outside Subject Area	

The asterisk following block number indicates that the block number is repeated elsewhere in the block.

N
W E
S

6 5 4 3 2 1 0 .6 mi

1.0 .9 .8 .7 .6 .5 .4 .3 .2 .1 0 1.0 km

The plotted map scale is 1:12000

Key to Adjacent Sheets

2

ST: South Carolina (45)
COU: Richland (079)

SHEET 2 OF 39 PARENT SHEETS

(PL94DLA) 8594507900200000000

FILE CREATED: 1999-03-09

UNITED STATES DEPARTMENT OF COMMERCE

BUREAU OF THE CENSUS

P.L. 94-171 COUNTY BLOCK MAP (Census 2000 Dress Rehearsal)

34.284908N
81.162131W

34.284908N
81.066449W

34.205218N
81.162131W

34.205218N
81.066449W

ABBREVIATED LEGEND

SYMBOL DESCRIPTION	SYMBOL
STATE	
COUNTY	
CCD	
Inc. Place	
CDP	
Corporate Corridor	
VTD	
Census Tract	
Block 1	
Military	
INSET	
Outside Subject Area	

The asterisk following block number indicates that the block number is repeated elsewhere in the block.

N
W E
S

-.6 -.5 -.4 -.3 -.2 -.1 0 .6 mi

1.0 .9 .8 .7 .6 .5 .4 .3 .2 .1 0 1.0 km

The plotted map scale is 1:12000

Key to Adjacent Sheets

3

ST: South Carolina (45)
COU: Richland (079)

SHEET 3 OF 39 PARENT SHEETS

(PL94BLK) 8594507900300000000

FILE CREATED: 1999-03-09

UNITED STATES DEPARTMENT OF COMMERCE

BUREAU OF THE CENSUS

P.L. 94-171 COUNTY BLOCK MAP (Census 2000 Dress Rehearsal)

34.284908N 81.066449W

34.284908N 80.970766W

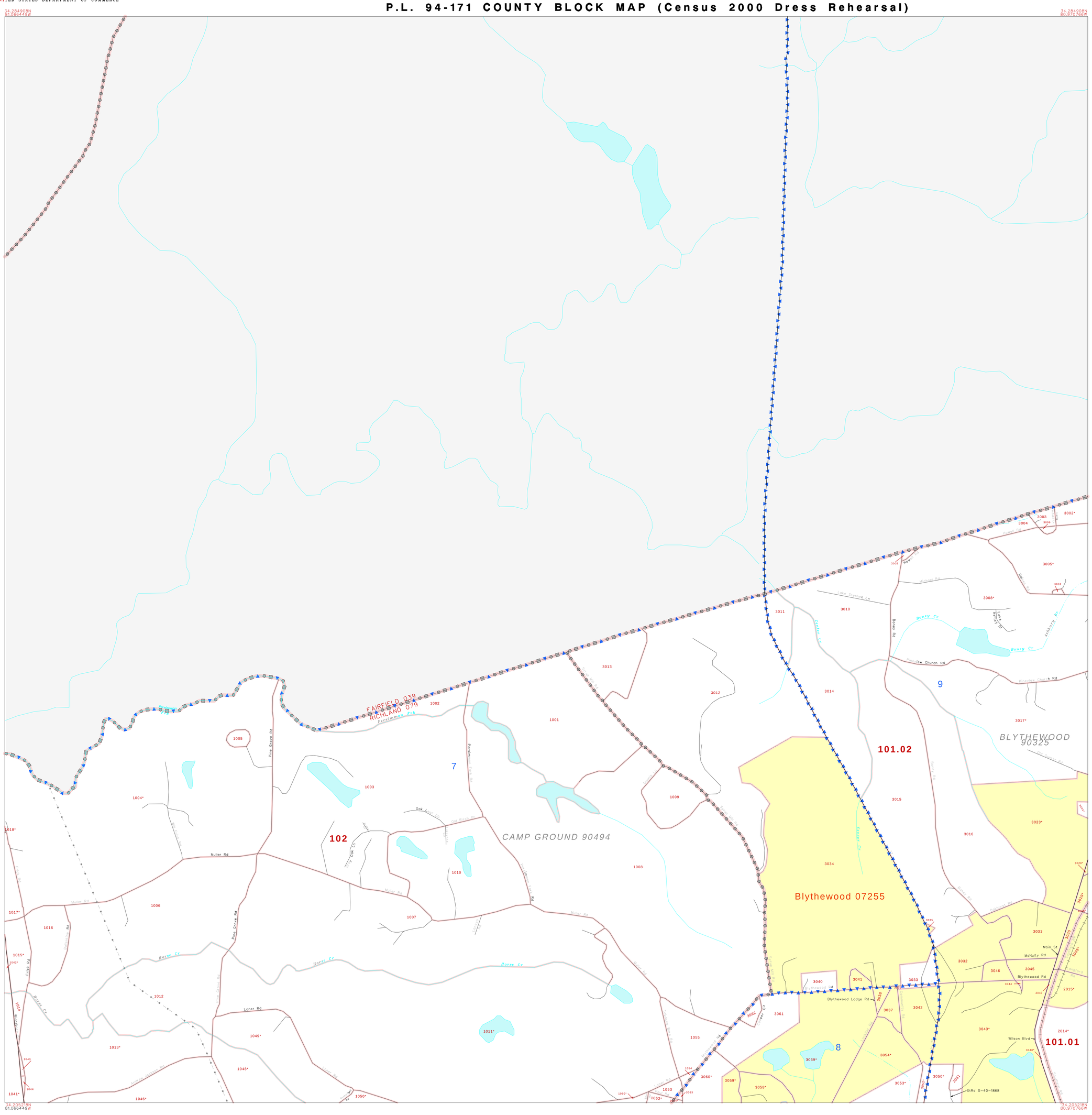

ABBREVIATED LEGEND

SYMBOL DESCRIPTION	SYMBOL
STATE	
COUNTY	
CCD	
Inc. Place	
CDP	
Corporate Corridor	
VTD	
Census Tract	
Block 1	
Military	
INSET	
Outside Subject Area	

The asterisk following block number indicates that the block number is repeated elsewhere in the block.

N
W E
S

The plotted map scale is 1:12000

Key to Adjacent Sheets

4

ST: South Carolina (45)
COU: Richland (079)

SHEET 4 OF 39 PARENT SHEETS

(PL94BLK) 8594507900400000000

FILE CREATED: 1999-03-09

UNITED STATES DEPARTMENT OF COMMERCE

BUREAU OF THE CENSUS

P.L. 94-171 COUNTY BLOCK MAP (Census 2000 Dress Rehearsal)

34.284908N
80.970766W

34.284908N
80.875083W

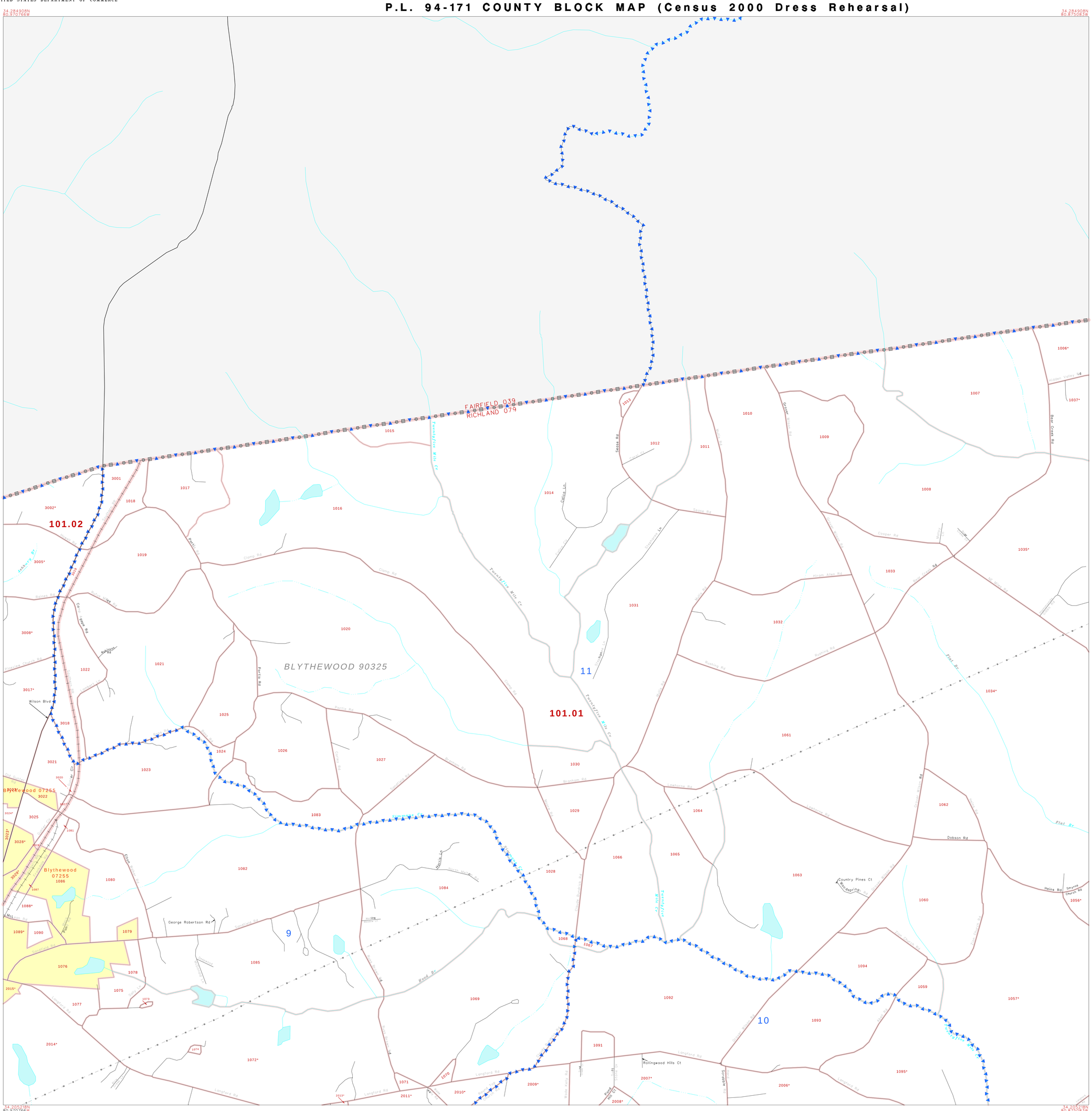
FAIRFIELD 039
RICHLAND 079
101.02
101.01
BLYTHEWOOD 90325
Blythewood 07255
Blythewood
07255
11
10
9
Twenty Five Mile Cr
Smith Br
Rocky Br
Flat Br
Rand Br
Wilson Blvd
George Robertson Rd
Country Pines Ct
Rollingwood Hills Ct
Dobson Rd
Heins Rd
Smyrna Church Rd
Bear Creek Rd
Hidden Valley Rd
Cooper Rd
Horse Alley Rd
Rushing Rd
Brenham Rd
Langford Rd
Portis Rd
Clamp Rd
Sesse Rd
Cooper Ridge Rd
Wade Kelly Rd
Sycamore Rd
Rand Hills Ct
Rand Hills Dr
Rand Hills Rd
Blythewood Rd
Blythewood Ln
Blythewood Ct
Blythewood Pl
Blythewood Way
Blythewood Bypass
Blythewood Bypass Ext
Blythewood Bypass Ext Ramp
Blythewood Bypass Ext Ramp Ext
Blythewood Bypass Ext Ramp Ext Ramp
Blythewood Bypass Ext Ramp Ext Ramp Ext
Blythewood Bypass Ext Ramp Ext Ramp Ext Ramp
Blythewood Bypass Ext Ramp Ext Ramp Ext Ramp Ext
Blythewood Bypass Ext Ramp Ext Ramp Ext Ramp Ext Ramp
Blythewood Bypass Ext Ramp Ext Ramp Ext Ramp Ext Ramp Ext
Blythewood Bypass Ext Ramp Ext Ramp Ext Ramp Ext Ramp Ext Ramp
Blythewood Bypass Ext Ramp Ext Ramp Ext Ramp Ext Ramp Ext Ramp Ext
Blythewood Bypass Ext Ramp Ext Ramp Ext Ramp Ext Ramp Ext Ramp Ext Ramp
Blythewood Bypass Ext Ramp Ext Ramp Ext Ramp Ext Ramp Ext Ramp Ext Ramp Ext
Blythewood Bypass Ext Ramp Ext Ramp Ext Ramp Ext Ramp Ext Ramp Ext Ramp Ext Ramp
Blythewood Bypass Ext Ramp Ext Ramp Ext Ramp Ext Ramp Ext Ramp Ext Ramp Ext Ramp Ext
Blythewood Bypass Ext Ramp Ext Ramp Ext Ramp Ext Ramp Ext Ramp Ext Ramp Ext Ramp Ext Ramp
Blythewood Bypass Ext Ramp Ext Ramp Ext Ramp Ext Ramp Ext Ramp Ext Ramp Ext Ramp Ext Ramp Ext
Blythewood Bypass Ext Ramp Ext Ramp Ext Ramp Ext Ramp Ext Ramp Ext Ramp Ext Ramp Ext Ramp Ext Ramp
Blythewood Bypass Ext Ramp Ext Ramp Ext Ramp Ext Ramp Ext Ramp Ext Ramp Ext Ramp Ext Ramp Ext Ramp Ext
Blythewood Bypass Ext Ramp Ext Ramp Ext Ramp Ext Ramp Ext Ramp Ext Ramp Ext Ramp Ext Ramp Ext Ramp Ext Ramp
Blythewood Bypass Ext Ramp Ext Ramp Ext Ramp Ext Ramp Ext Ramp Ext Ramp Ext Ramp Ext Ramp Ext Ramp Ext Ramp Ext
Blythewood Bypass Ext Ramp Ext Ramp Ext Ramp Ext Ramp Ext Ramp Ext Ramp Ext Ramp Ext Ramp Ext Ramp Ext Ramp Ext Ramp
Blythewood Bypass Ext Ramp Ext Ramp Ext Ramp Ext Ramp Ext Ramp Ext Ramp Ext Ramp Ext Ramp Ext Ramp Ext Ramp Ext Ramp Ext
Blythewood Bypass Ext Ramp Ext Ramp Ext Ramp Ext Ramp Ext Ramp Ext Ramp Ext Ramp Ext Ramp Ext Ramp Ext Ramp Ext Ramp Ext Ramp
Blythewood Bypass Ext Ramp Ext Ramp Ext Ramp Ext Ramp Ext Ramp Ext Ramp Ext Ramp Ext Ramp Ext Ramp Ext Ramp Ext Ramp Ext Ramp Ext
Blythewood Bypass Ext Ramp Ext Ramp Ext Ramp Ext Ramp Ext Ramp Ext Ramp Ext Ramp Ext Ramp Ext Ramp Ext Ramp Ext Ramp Ext Ramp Ext Ramp
Blythewood Bypass Ext Ramp Ext Ramp Ext Ramp Ext Ramp Ext Ramp Ext Ramp Ext Ramp Ext Ramp Ext Ramp Ext Ramp Ext Ramp Ext Ramp Ext Ramp Ext
Blythewood Bypass Ext Ramp Ext Ramp Ext Ramp Ext Ramp Ext Ramp Ext Ramp Ext Ramp Ext Ramp Ext Ramp Ext Ramp Ext Ramp Ext Ramp Ext Ramp Ext Ramp
Blythewood Bypass Ext Ramp Ext Ramp Ext Ramp Ext Ramp Ext Ramp Ext Ramp Ext Ramp Ext Ramp Ext Ramp Ext Ramp Ext Ramp Ext Ramp Ext Ramp Ext Ramp Ext
Blythewood Bypass Ext Ramp Ext Ramp Ext Ramp Ext Ramp Ext Ramp Ext Ramp Ext Ramp Ext Ramp Ext Ramp Ext Ramp Ext Ramp Ext Ramp Ext Ramp Ext Ramp Ext Ramp
Blythewood Bypass Ext Ramp Ext Ramp Ext Ramp Ext Ramp Ext Ramp Ext Ramp Ext Ramp Ext Ramp Ext Ramp Ext Ramp Ext Ramp Ext Ramp Ext Ramp Ext Ramp Ext Ramp Ext
Blythewood Bypass Ext Ramp Ext Ramp Ext Ramp Ext Ramp Ext Ramp Ext Ramp Ext Ramp Ext Ramp Ext Ramp Ext Ramp Ext Ramp Ext Ramp Ext Ramp Ext Ramp Ext Ramp Ext Ramp
Blythewood Bypass Ext Ramp Ext Ramp Ext Ramp Ext Ramp Ext Ramp Ext Ramp Ext Ramp Ext Ramp Ext Ramp Ext Ramp Ext Ramp Ext Ramp Ext Ramp Ext Ramp Ext Ramp Ext Ramp Ext
Blythewood Bypass Ext Ramp Ext Ramp Ext Ramp Ext Ramp Ext Ramp Ext Ramp Ext Ramp Ext Ramp Ext Ramp Ext Ramp Ext Ramp Ext Ramp Ext Ramp Ext Ramp Ext Ramp Ext Ramp Ext Ramp Ext
Blythewood Bypass Ext Ramp Ext Ramp Ext Ramp Ext Ramp Ext Ramp Ext Ramp Ext Ramp Ext Ramp Ext Ramp Ext Ramp Ext Ramp Ext Ramp Ext Ramp Ext Ramp Ext Ramp Ext Ramp Ext Ramp Ext Ramp Ext
Blythewood Bypass Ext Ramp Ext Ramp Ext Ramp Ext Ramp Ext Ramp Ext Ramp Ext Ramp Ext Ramp Ext Ramp Ext Ramp Ext Ramp Ext Ramp Ext Ramp Ext Ramp Ext Ramp Ext Ramp Ext Ramp Ext Ramp Ext Ramp Ext
Blythewood Bypass Ext Ramp Ext
Blythewood Bypass Ext Ramp Ext
Blythewood Bypass Ext Ramp Ext
Blythewood Bypass Ext Ramp

UNITED STATES DEPARTMENT OF COMMERCE

BUREAU OF THE CENSUS

P.L. 94-171 COUNTY BLOCK MAP (Census 2000 Dress Rehearsal)

34.284908N
80.875083W

34.284908N
80.779401W

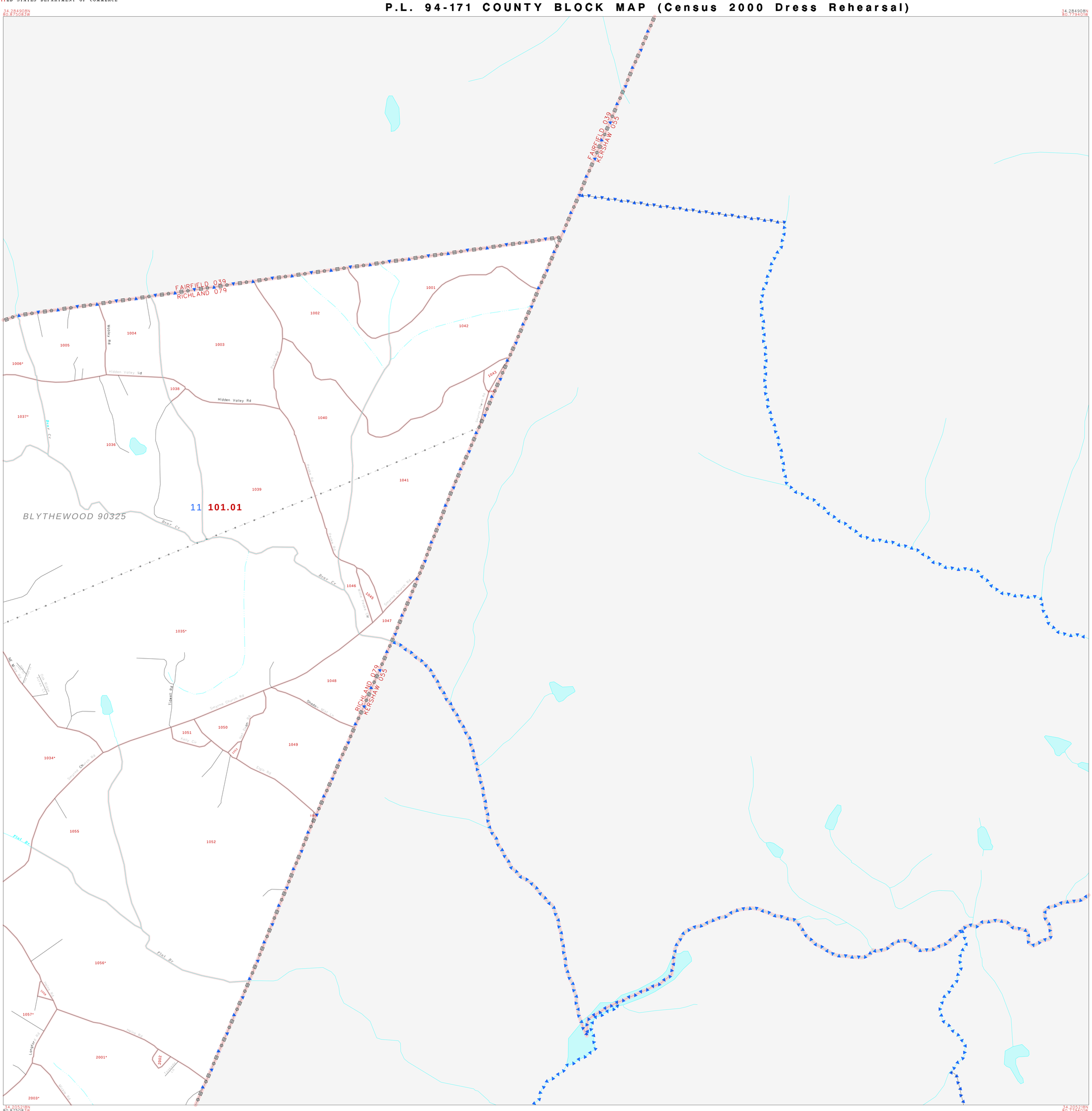

34.205218N
80.875083W

34.205218N
80.779401W

ABBREVIATED LEGEND

SYMBOL DESCRIPTION	SYMBOL
STATE	
COUNTY	
CCD	
Inc. Place	
CDP	
Corporate Corridor	
VTD	
Census Tract	
Block 1	
Military	
INSET	
Outside Subject Area	

The asterisk following block number indicates that the block number is represented elsewhere in the block.

N
W E
S

.6 .5 .4 .3 .2 .1 0 .6 mi

1.0 .9 .8 .7 .6 .5 .4 .3 .2 .1 0 1.0 km

The plotted map scale is 1:12000

Key to Adjacent Sheets

5	6	
11	12	

ST: South Carolina (45)
COU: Richland (079)

SHEET 6 OF 39 PARENT SHEETS

(PL94DLK) 8594507900600000000

FILE CREATED: 1999-03-09

UNITED STATES DEPARTMENT OF COMMERCE

BUREAU OF THE CENSUS

P.L. 94-171 COUNTY BLOCK MAP (Census 2000 Dress Rehearsal)

34.205218N
81.353497W

34.205218N
81.257814W

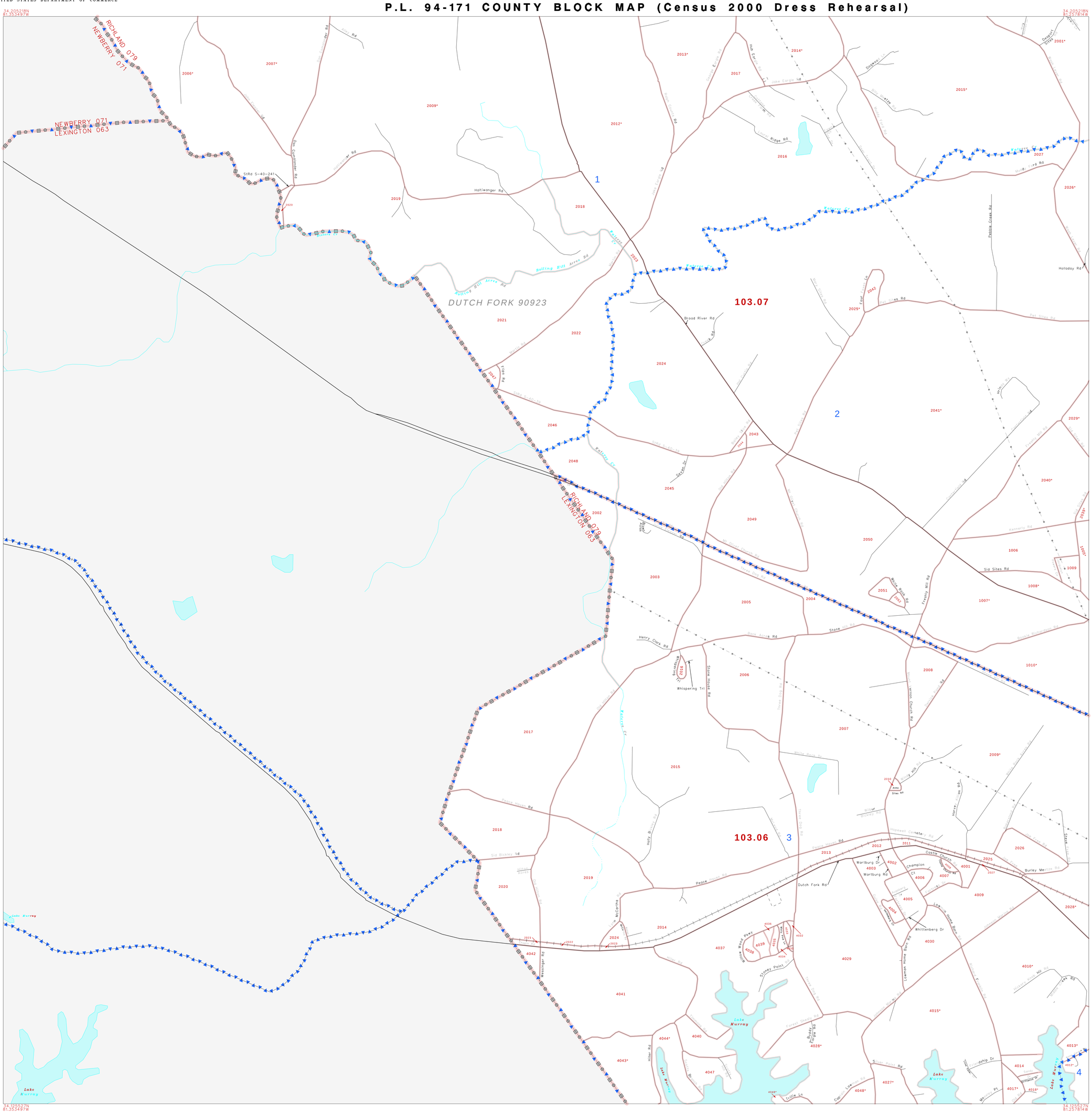
RICHLAND 079
NEWBERRY 071
NEWBERRY 071
LEXINGTON 063
RICHLAND 079
LEXINGTON 063
DUTCH FORK 90923
103.07
103.06
1
2
3
4
Lake Murray
Broad River Rd
Dutch Fork Rd
Peace House Rd
Sid Sites Rd
Sid Bickley Rd
Holly Springs Rd
Henry Clark Rd
Wessinger Rd
Hilter Rd
Stone House Rd
Rocky Acres Rd
Rolling Hill Acres Rd
Haltiwanger Rd
Old Cunningham Rd
Pelotas Cr
Walnut Cr
Wateree Cr
Kennerly Rd
Freshly Mill Rd
Holladay Rd
Pet Sites Rd
Wortburg Dr
Wortburg Rd
Whittenberg Dr
Whispering Trl
Stoney Point
Wood Pkwy
Buddy Force Rd
Forest Feeds Rd
Trille Ln
Burley Meitze Rd
Horse Farm Rd
Hopewell Cemetery Rd
Castle Church Rd
Mt Olive Church Rd
Mt Olive Church Rd
Lower Ridge Rd
Lake Eagle Rd
Dogwood Ln
Depot Sites Rd
Pelotas Cr
Walnut Cr
Wateree Cr
Lake Murray
Lake Murray
Lake Murray

UNITED STATES DEPARTMENT OF COMMERCE

BUREAU OF THE CENSUS

P.L. 94-171 COUNTY BLOCK MAP (Census 2000 Dress Rehearsal)

34:20521N 81:20781W

34:20521N 81:16213W

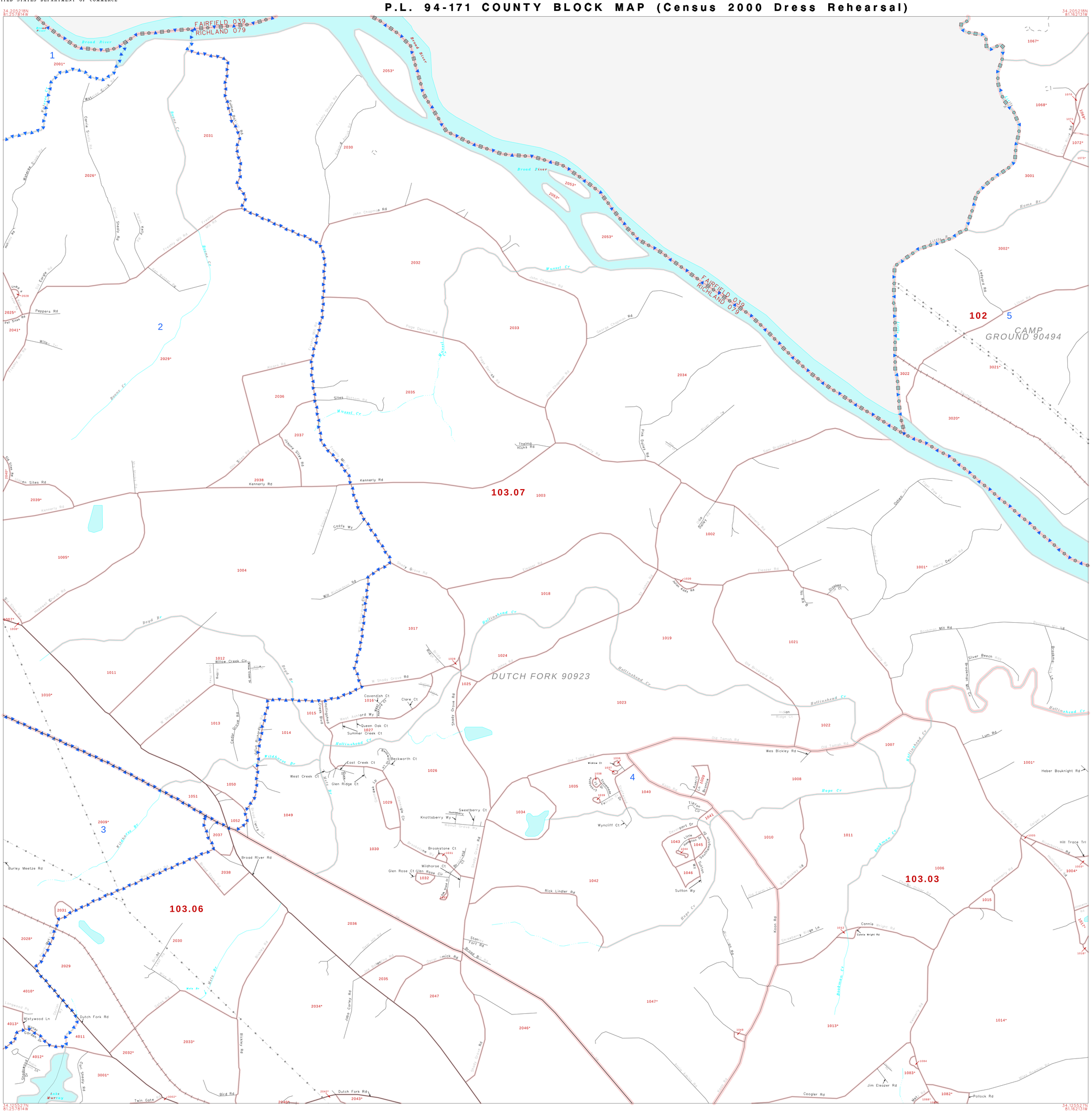

34:12552N 81:20781W

34:12552N 81:16213W

ABBREVIATED LEGEND

SYMBOL DESCRIPTION	SYMBOL
STATE	
COUNTY	
CCD	
Inc. Place	
CDP	
Corporate Corridor	
VTD	
Census Tract	
Block 1	
Military	
INSET	
Outside Subject Area	

The asterisk following block number indicates that the block number is represented elsewhere in the block.

N W E S

6 5 4 3 2 1 0 .6 mi

1.0 .9 .8 .7 .6 .5 .4 .3 .2 .1 0 1.0 km

The plotted map scale is 1:12000

Key to Adjacent Sheets

8

ST: South Carolina (45)
COU: Richland (079)

SHEET 8 OF 39 PARENT SHEETS

(PL94BLK) 8594507900800000000

FILE CREATED: 1999-03-09

UNITED STATES DEPARTMENT OF COMMERCE

BUREAU OF THE CENSUS

P.L. 94-171 COUNTY BLOCK MAP (Census 2000 Dress Rehearsal)

34.205218N 81.162131W

34.205218N 81.066449W

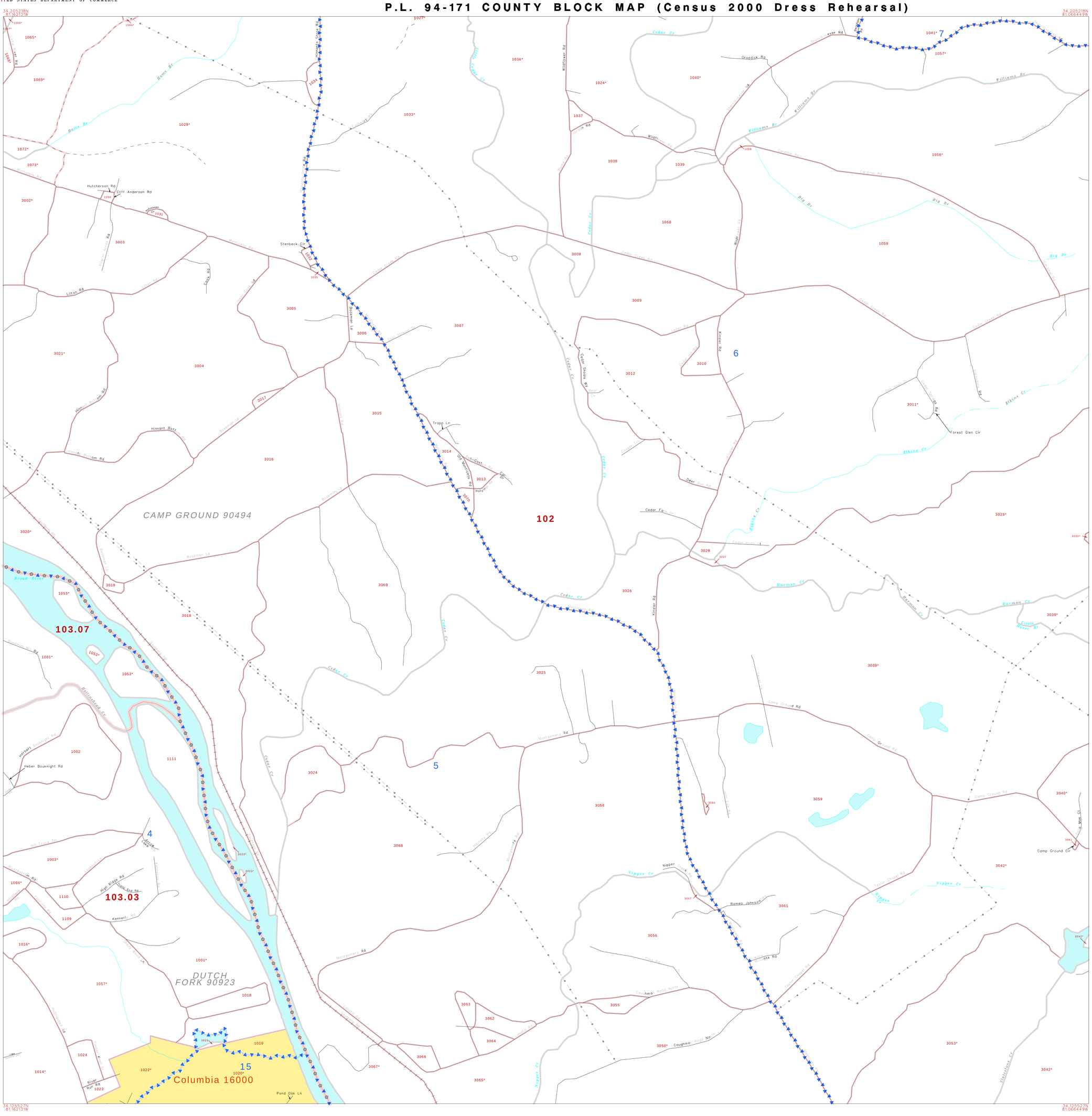

34.125527N 81.162131W

34.125527N 81.066449W

ABBREVIATED LEGEND

SYMBOL DESCRIPTION	SYMBOL
STATE	
COUNTY	
CCD	
Inc. Place	
CDP	
Corporate Corridor	
VTD	
Census Tract	
Block 1	
Military	
INSET	
Outside Subject Area	

The asterisk following block number indicates that the block number is represented elsewhere in the block.

N W E S

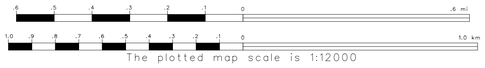

The plotted map scale is 1:12000

Key to Adjacent Sheets

ST: South Carolina (45)
COU: Richland (079)

SHEET 9 OF 39 PARENT SHEETS

(PL94BLK) 8594507900900000000

FILE CREATED: 1999-03-09

UNITED STATES DEPARTMENT OF COMMERCE

P.L. 94-171 COUNTY BLOCK MAP (Census 2000 Dress Rehearsal)

BUREAU OF THE CENSUS

34.205218N
81.066449W

34.205218N
80.970766W

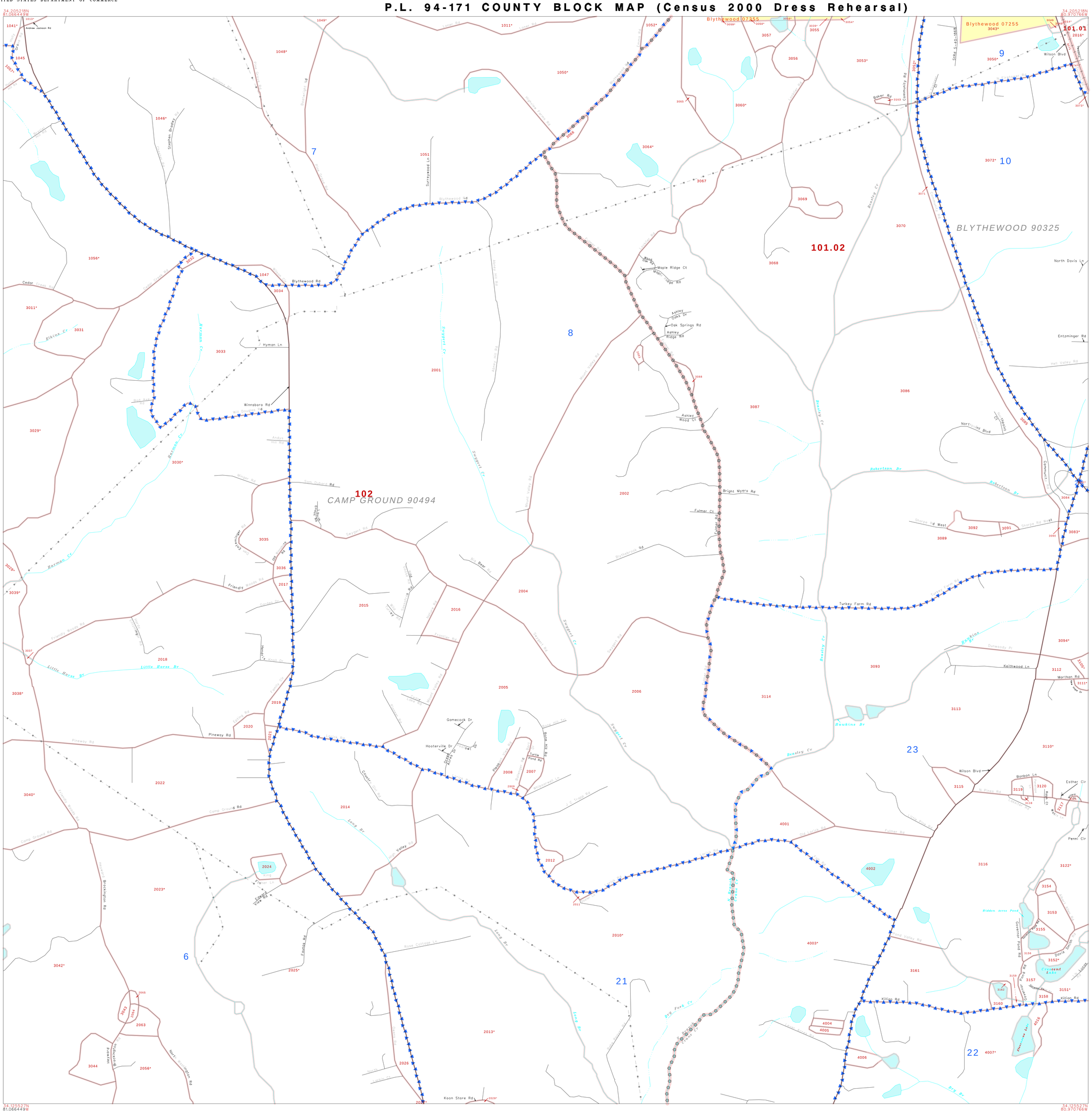
Blythewood 07255
101.01
101.02
102
CAMP GROUND 90494
BLYTHEWOOD 90325
7
8
9
10
6
21
22
23
Blythewood Rd
Wilson Blvd
Turkey Farm Rd
Bright Myers Rd
Winnsboro Rd
Hymon Ln
Camp Ground Rd
Pineway Rd
Little Horse Dr
Friendly Woods Rd
Koon Store Rd
Killian Rd
Hidden Acres Pond
Crescent Lake
Dry Fork Cr
Beasley Cr
Swygert Cr
Robertson Br
Hawkins Br
Lang Br
Maple Ridge Ct
Ashley Oaks Dr
Oak Springs Rd
Ashley Ridge Rd
Ashley Wood Ct
Fulmer Ct
Gamecock Dr
Hooterville Dr
Turtle Pond Rd
Northpoint Blvd
Shores Rd West
Keithwood Ln
Morthon Rd
Bonbon Ln
Esther Cir
Penni Cir
Davis Smith
Lucas Rd
Kelly Br
Kurt Brockington Rd
Brockington Rd
Andrew Jackson Rd
Stephen Beasley Dr
Cedar Grove Rd
Elkins Cr
Hayman Cr
Harman Cr
Little Horse Br
Pineway Rd
Camp Ground Rd
Lang Br
Dry Br
Hidden Acres Pond
Crescent Lake
Blythewood Community Park
Blythewood Community Rd
Blythewood Rd
Wilson Blvd
North Davis Ln
Entzminger Rd
Northpoint Blvd
Robertson Br
Shores Rd West
Turkey Farm Rd
Hawkins Br
Keithwood Ln
Morthon Rd
Wilson Blvd
Bonbon Ln
Esther Cir
Penni Cir
Killian Rd
Koon Store Rd
Kurt Brockington Rd
Brockington Rd
Andrew Jackson Rd
Stephen Beasley Dr
Cedar Grove Rd
Elkins Cr
Hymon Ln
Winnsboro Rd
Camp Ground Rd
Pineway Rd
Little Horse Dr
Friendly Woods Rd
Koon Store Rd
Killian Rd
Hidden Acres Pond
Crescent Lake
Dry Fork Cr
Beasley Cr
Swygert Cr
Robertson Br
Hawkins Br
Lang Br
Dry Br
Maple Ridge Ct
Ashley Oaks Dr
Oak Springs Rd
Ashley Ridge Rd
Ashley Wood Ct
Fulmer Ct
Gamecock Dr
Hooterville Dr
Turtle Pond Rd
Northpoint Blvd
Shores Rd West
Keithwood Ln
Morthon Rd
Bonbon Ln
Esther Cir
Penni Cir
Davis Smith
Lucas Rd
Kelly Br

UNITED STATES DEPARTMENT OF COMMERCE

BUREAU OF THE CENSUS

P.L. 94-171 COUNTY BLOCK MAP (Census 2000 Dress Rehearsal)

34.205218N
80.970766W

34.205218N
80.875083W

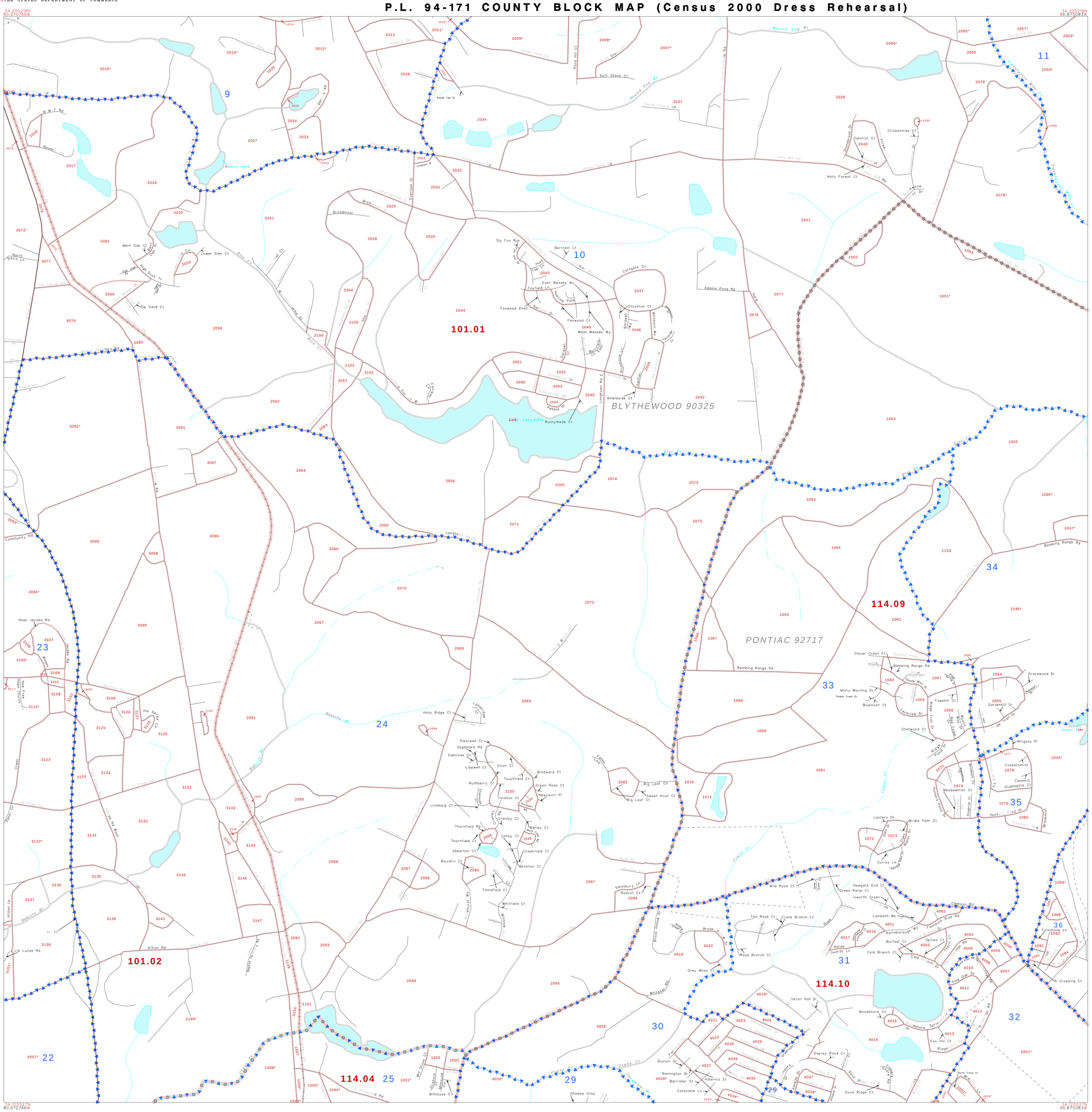
101.01
101.02
114.04
114.09
114.10
BLYTHEWOOD 90325
PONTIAC 92717
Lake Columbia
Ramers Pond
Round Top Br
Longtown Rd W
Longtown Rd E
Rice Cr
Crane Cr
Roberts Br
Killian Rd
Bombing Range Rd
Summit Pkwy
Kelly Mill Rd
Adams Pond Rd
Hard Scrabble Rd
Community Rd
Hosk Jacobs Rd
Joe Apple Cir
Holly Ridge Ct
Clearwell Ct
Sagamore Rd
Camrose Ct
Lippwell Ct
Elton Ct
Touchfield Ct
Ruthberry Ct
Yorkton Ct
Windward Ct
Green Rose Ct
Newcourt Pl
Lionburg Ct
Thornfield Rd
Thornfield Ct
Abberton Ct
Woodfin Ct
Cranley Ct
Corby Ct
Warley Ct
Creekfield Ct
Beckton Ct
Tomafield Ct
Whitfield Ct
Big Leaf Cir
Big Leaf Ct
Sweet Knoll Ct
Salusbury Ln
Rodcat Ct
Wild Rose Ct
Tea Rose Ct
Crane Branch Ln
Rose Branch Ct
Brook Hollow Dr
Brook Hill Dr
Grey Moss Ct
Whitaker Rd
Seton Hall Dr
Woodshore Cir
Fox Hill Ct
Osprey Pond Ct
Dove Ridge Ct
Buxton Dr
Remington Dr
Barrister St
Hibernia St
Constable Ln
Milnhouse Ct
Mill Stone Ct
Shadow Grey
Newgate End Ct
Green Petal Ct
Ixworth Green
Lambeth Wk
Rainsborough Wy
Burfoot Ct
Cold Branch Ct
Horse Guards Ln
Spirea Ct
Fairmouth Rise Rd
Clapham Rd
Turnstone Ln
N Crossing Ct
Pine Oak Dr
Fawnhill Ct
Gardenhill Dr
Fernview Dr
Ridge Trail Dr
Shellwood Ct
Misty Morning Dr
Bluemont Ct
Clover Crest Ct
Gracewood Dr
Wingate Pl
Coopersmith
Canemill
Stablegate Ct
Meadowmist Ct
Lantern Dr
Bridle Path Ct
Surrey Ln
Crickentree Ct
Oakmist Ct
Holly Forest Ct
Sly Fox Run
Bertram Ct
Cortgate Cir
Stockton Ct
East Wessex Wy
West Wessex Wy
Foxfield Ln
Foxwood Knoll
Fenwood Ct
Hunting Path
Ambleside Ct
Runnymede Ct
Pebble Dr
Bent Oak Ct
Lower Glen Ct
Dole Sand Ct
Broadmoor
Round Top Ct
Smith-Young Rd
Soft Stone Ct
Pond Hill Ct
Wade Kelly Rd
Hagood Rd
Longford Rd
Allen Kelly Ct
Apple Mill Rd
B M T Rd
Broom Rd
North Davis Ln
Old Leland Rd
Bobby Jones Dr
Bluff Rd
Pisgah Church Rd
Lake Carolina Dr
Bluff Ridge Dr
Longtown Rd W
Overlock Dr
Kelly Mill Rd
Hunting Path
Bombing Range Rd
Summit Pkwy
Shady Mist Dr
Ridge Trail Dr
Ridge Pond Dr
Hunter's Pond Dr
Brookwhim
Legion Lake
Crane Cr
Bush Rd
Whitaker Rd
Killian Rd
Killian Lp
Lib Lucas Rd
Dove Ridge Rd
Dove Ridge Ct
Pine Oak Dr
Fox Hill Ct
Ridge Pond Dr
Hunter's Pond Dr
Brookwhim
Turnstone Ln
N Crossing Ct
Clapham Rd
Fairmouth Rise Rd
Lambeth Wk
Rice Creek Rd
Rice Creek Ct
Rice Creek Dr
Rice Creek Pl
Rice Creek Cir
Rice Creek Ln
Rice Creek Wy

UNITED STATES DEPARTMENT OF COMMERCE

BUREAU OF THE CENSUS

P.L. 94-171 COUNTY BLOCK MAP (Census 2000 Dress Rehearsal)

34:205218N
80:875083W

34:205218N
80:779401W

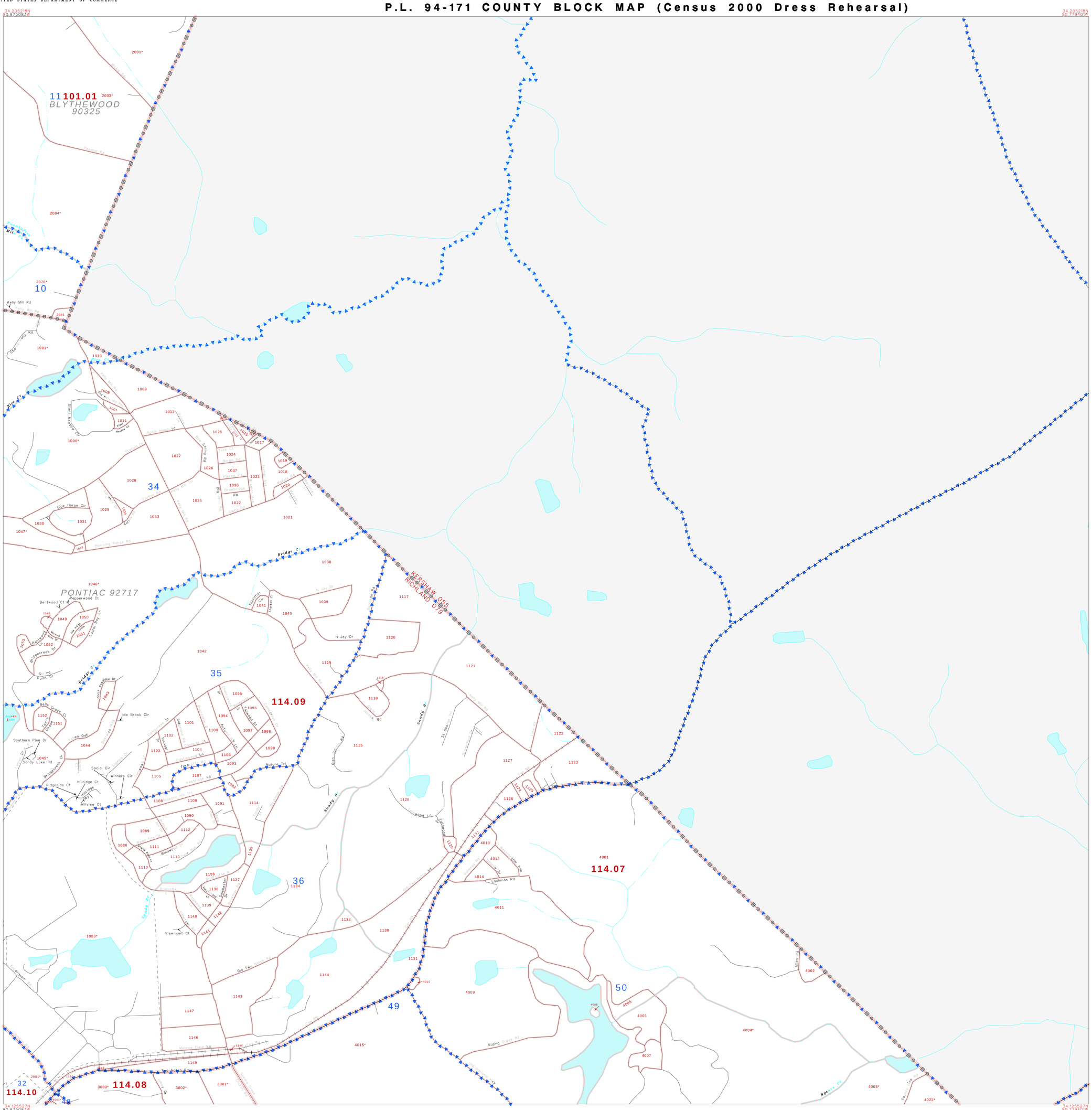

ABBREVIATED LEGEND

SYMBOL DESCRIPTION	SYMBOL
STATE	
COUNTY	
CCD	
Inc. Place	
CDP	
Corporate Corridor	
VTD	
Census Tract	
Block 1	
Military	
INSET	
Outside Subject Area	

The asterisk following block number indicates that the block number is represented elsewhere in the block.

N
W E
S

6 5 4 3 2 1 0 .6 mi

1.0 .9 .8 .7 .6 .5 .4 .3 .2 .1 0 1.0 km

The plotted map scale is 1:12000

Key to Adjacent Sheets

	12	

ST: South Carolina (45)
COU: Richland (079)

SHEET 12 OF 39 PARENT SHEETS

(PL94DLK) 8594507001200000000

FILE CREATED: 1999-03-09

UNITED STATES DEPARTMENT OF COMMERCE

BUREAU OF THE CENSUS

P.L. 94-171 COUNTY BLOCK MAP (Census 2000 Dress Rehearsal)

34.125527N
81.353497W

34.125527N
81.257814W

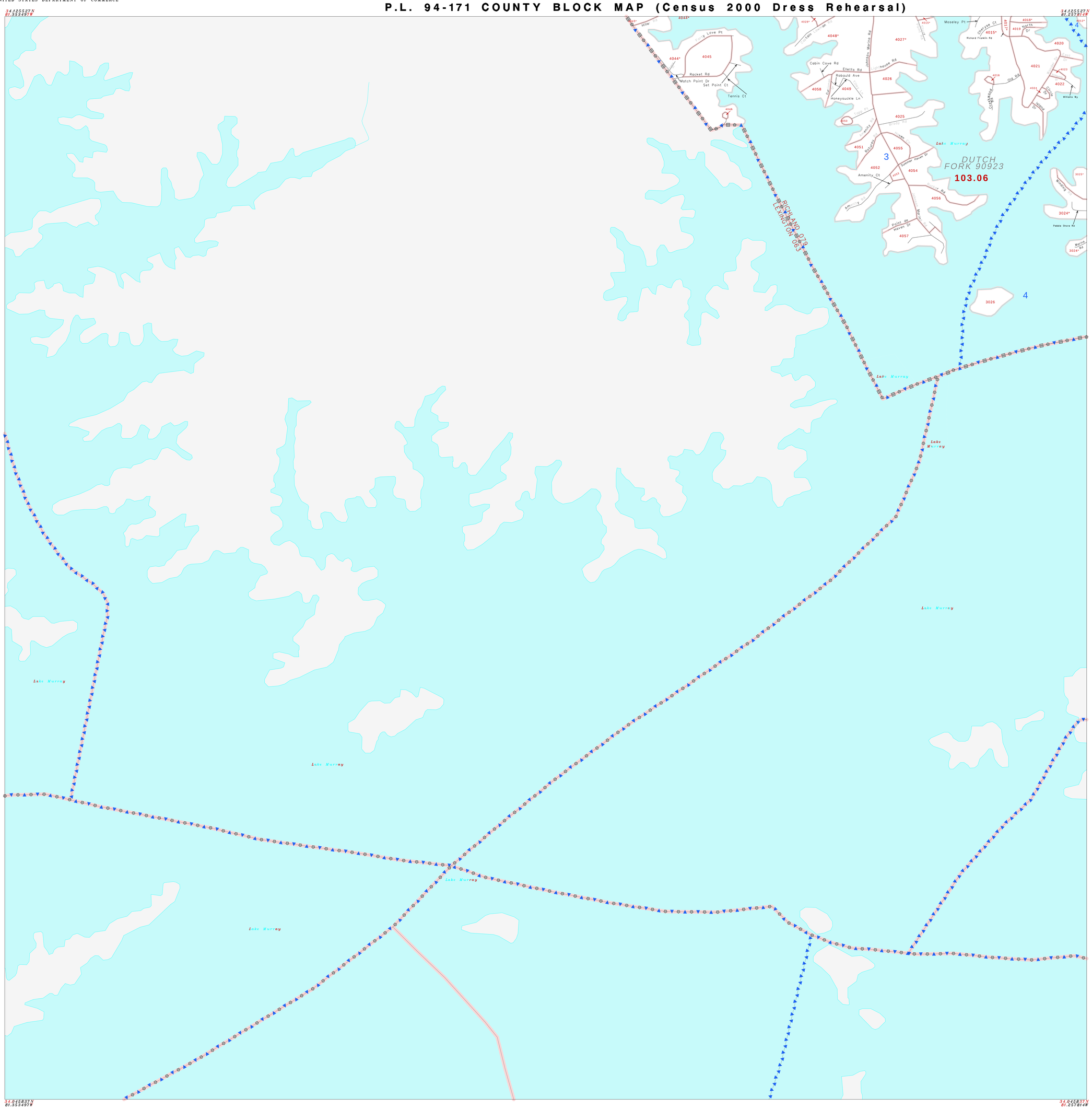

34.045837N
81.353497W

34.045837N
81.257814W

ABBREVIATED LEGEND

SYMBOL DESCRIPTION	SYMBOL
STATE	
COUNTY	
CCD	
Inc. Place	
CDP	
Corporate Corridor	
VTD	
Census Tract	
Block 1	
Military	
INSET	
Outside Subject Area	

The asterisk following block number indicates that the block number is repeated elsewhere in the block.

N
W E
S

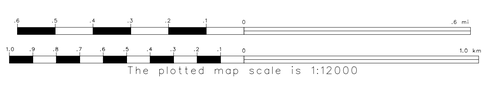

The plotted map scale is 1:12000

Key to Adjacent Sheets

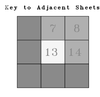

ST: South Carolina (45)
COU: Richland (079)

SHEET 13 OF 39 PARENT SHEETS

(PL94BLK) 8594507901300000000

FILE CREATED: 1999-03-09

UNITED STATES DEPARTMENT OF COMMERCE

BUREAU OF THE CENSUS

P.L. 94-171 COUNTY BLOCK MAP (Census 2000 Dress Rehearsal)

34.125527N
81.257814W

34.125537N
81.162131W

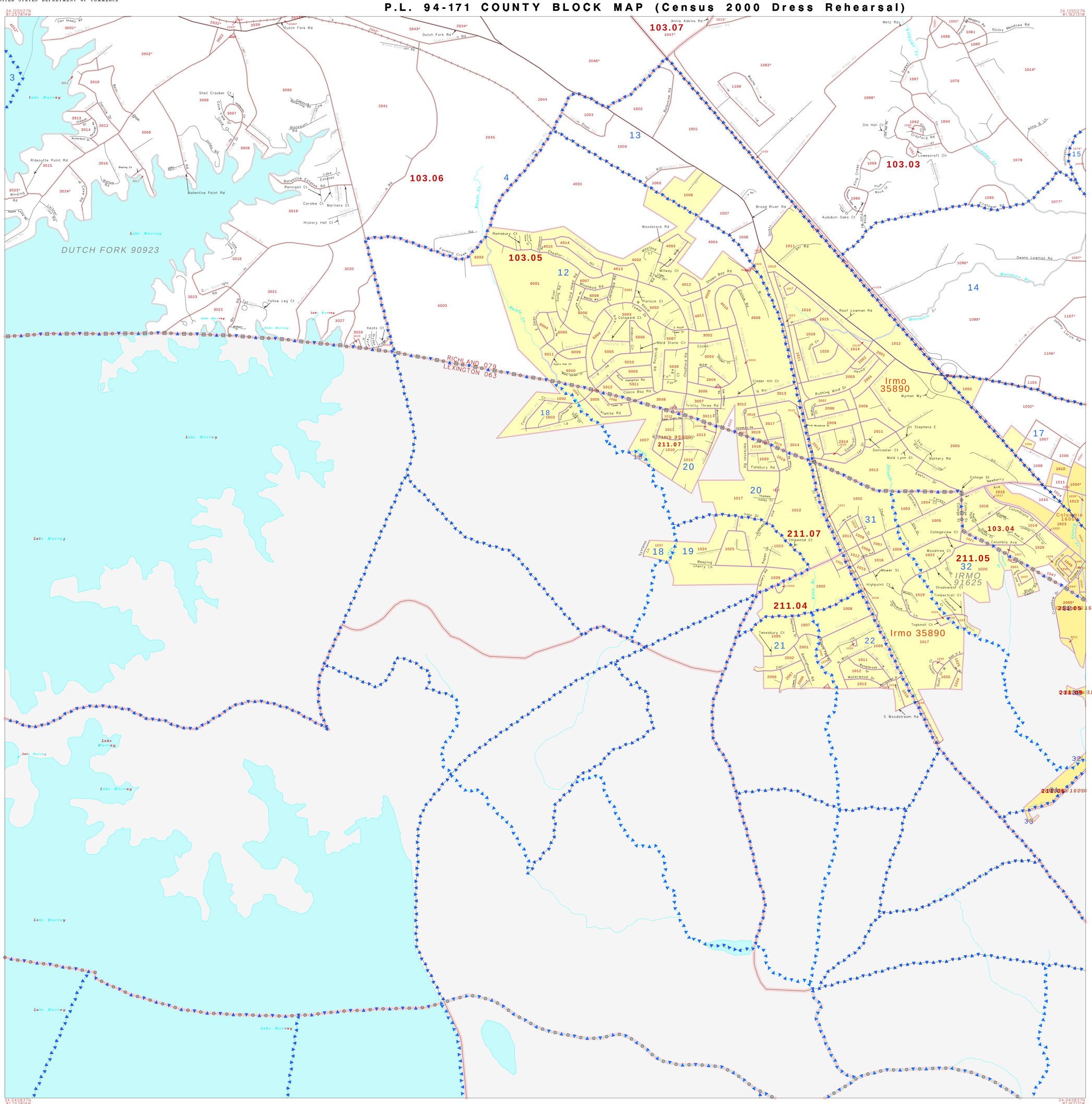
DUTCH FORK 90923
Irmo 35890
IRMO 91625
Columbia 16000
Lake Murray
RICHLAND 079
LEXINGTON 063
103.06
103.05
103.07
103.03
103.04
211.07
211.05
211.04
Dutch Fork Rd
Ballentine Point Rd
Broad River Rd
Woodstock Rd
Roof Lowman Rd
Rushing Wind Dr
St Stephens E
Columbia Ave
College St
Newberry Ave
S Woodstream Rd
Rocky Meadows Rd
Owens Lowman Rd
Hickory Hall Ct
Yellow Leg Ct
Keats Ct
Mariners Ct
Carolee Ct
Pennigall Ct
Ballentine Estates Rd
Shell Cracker Ct
Rideoutte Point Rd
Cinder Hill Ct
Maid Stone Cir
Cotswold Ct
Trinity Three Rd
Casco Bay Rd
Fallsbury Rd
Chipwood Ct
Weeping Cherry Ln
Tekesbury Ct
Topknoll Ct
Timbertrail Ct
Shadowleaf Ct
Highpoint Ct
Mower St
Doncaster Ct
Maid Lynn Ct
Battery Rd
Collegeview Ct
Woodtree Ct
Lowescraft Cir
Audubon Oaks Ct
Old Hall Ct
Grayford Rd
Finlayer Rd
Ramsbury Ct
Woodstock Rd
Shawn Bay Rd
Farlock Ct
Cocks
Bow Ct
Hampton Rd
White Rd
Farming Creek
Rauls Cr
Kaolin Cr
Moccasin Br
Kent Br
Cedar Br
Blue Creek Dr
Crosshow Dr
Systems Ct
Thames Valley Ct
Brampshire Rd
Watermeadow Dr
Brookbrook Dr
Rockbrook Dr
Rockfern Dr
Rockfield Dr
Rockfield Ln
Rockfield Ct
Rockfield Cir
Rockfield Pl
Rockfield Way
Rockfield Wood Dr
Rockfield Wood Ct
Rockfield Wood Cir
Rockfield Wood Pl
Rockfield Wood Way
Rockfield Wood Ln
Rockfield Wood Rd

UNITED STATES DEPARTMENT OF COMMERCE

BUREAU OF THE CENSUS

P.L. 94-171 COUNTY BLOCK MAP (Census 2000 Dress Rehearsal)

34.125527N 81.162131W

34.125527N 81.066449W

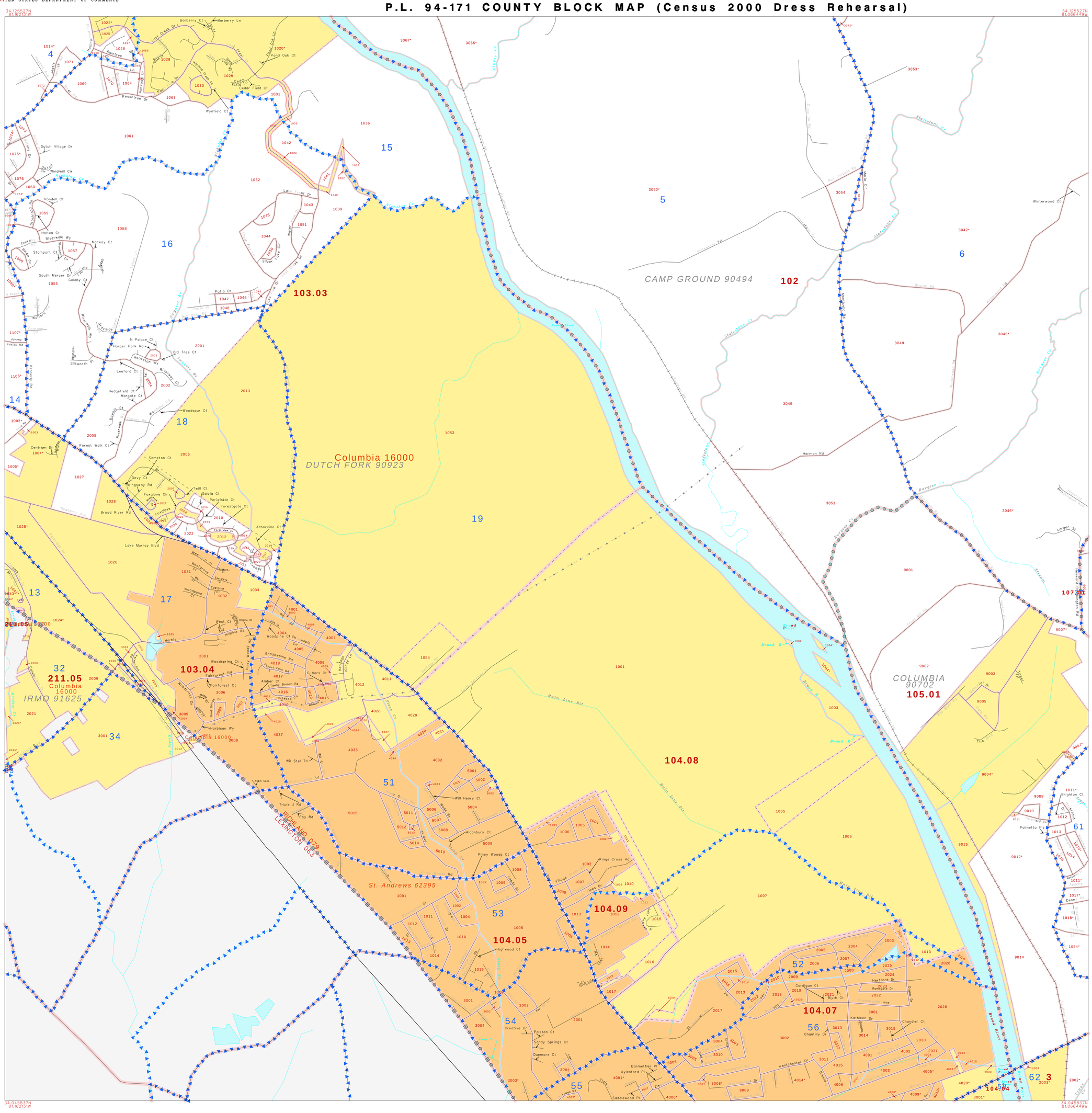

ABBREVIATED LEGEND

SYMBOL DESCRIPTION	SYMBOL
STATE	
COUNTY	
CCD	
Inc. Place	
CDP	
Corporate Corridor	
VTD	
Census Tract	
Block 1	
Military	
INSET	
Outside Subject Area	

The asterisk following block number indicates that the block number is represented elsewhere in the block.

N
W E
S

The plotted map scale is 1:12000

Key to Adjacent Sheets

15

ST: South Carolina (45)
COU: Richland (079)

SHEET 15 OF 39 PARENT SHEETS

(PL94BLK) 8394507901500000000

FILE CREATED: 1999-03-09

UNITED STATES DEPARTMENT OF COMMERCE

P.L. 94-171 COUNTY BLOCK MAP (Census 2000 Dress Rehearsal)

BUREAU OF THE CENSUS

34.125527N 81.066449W

34.125527N 80.970766W

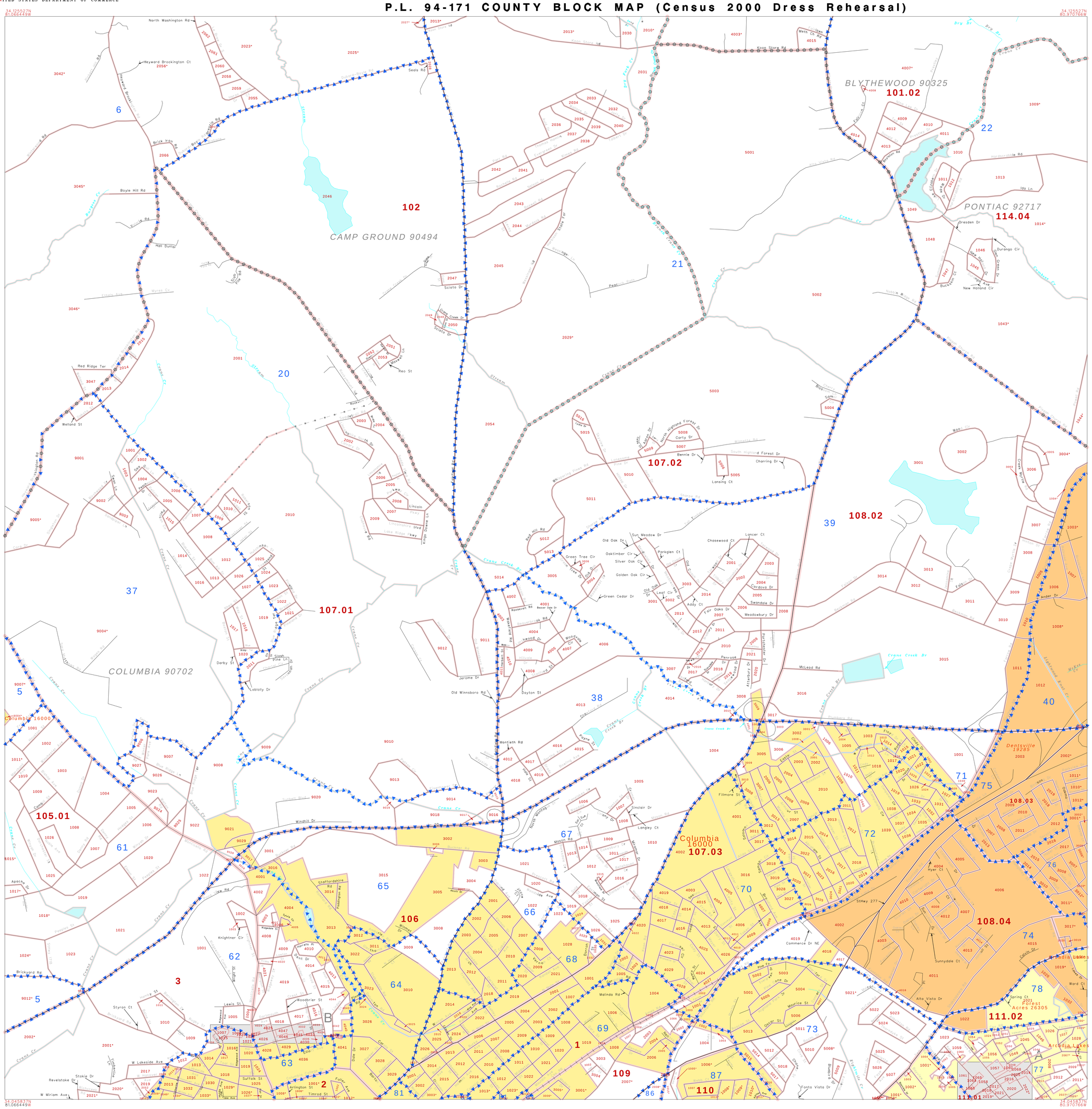

ABBREVIATED LEGEND

SYMBOL DESCRIPTION	SYMBOL
STATE	
COUNTY	
CCD	
Inc. Place	
CDP	
Corporate Corridor	
VTD	
Census Tract	
Block 1	
Military	
INSET	
Outside Subject Area	

The asterisk following block number indicates that the block number is repeated elsewhere in the block.

N W E S

The plotted map scale is 1:12000

Key to Adjacent Sheets

16

ST: South Carolina (45)
COU: Richland (079)

SHEET 16 OF 39 PARENT SHEETS

(PL94BLK) 8094507901600000000

FILE CREATED: 1999-03-09

P.L. 94-171 COUNTY BLOCK MAP (Census 2000 Dress Rehearsal)

ABBREVIATED LEGEND

SYMBOL DESCRIPTION	SYMBOL
STATE	
COUNTY	
CCD	
Inc. Place	
CDP	
Corporate Corridor	
VTD	
Census Tract	
Block 1	
Military	
INSET	
Outside Subject Area	

The asterisk following block number indicates that the block number is repeated elsewhere in the block.

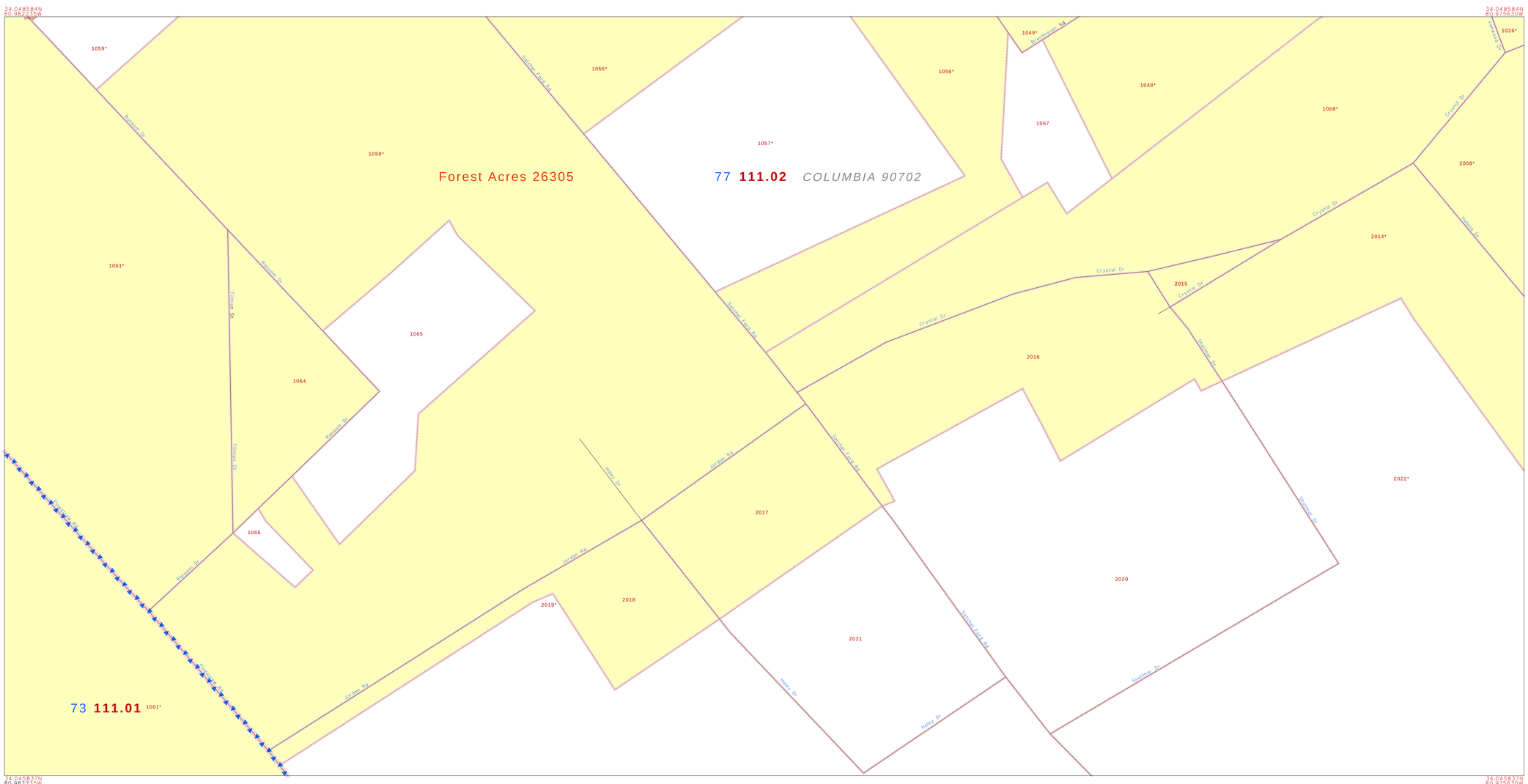

N
W E
S

80 70 60 50 40 30 20 10 0 80 yd
70 60 50 40 30 20 10 0 70 m
The plotted map scale is 1:828

Key to Adjacent Sheets

ST: South Carolina (45)
COU: Richland (079)

INSET SHEET 16A01

(PL94DLR) 8591507901603010000

FILE CREATED: 1999-03-09

P.L. 94-171 COUNTY BLOCK MAP (Census 2000 Dress Rehearsal)

ABBREVIATED LEGEND

SYMBOL DESCRIPTION	SYMBOL
STATE	
COUNTY	
CCD	
Inc. Place	
CDP	
Corporate Corridor	
VTD	
Census Tract	
Block 1	
Military	
INSET	
Outside Subject Area	

The asterisk following block number indicates that the block number is repeated elsewhere in the block.

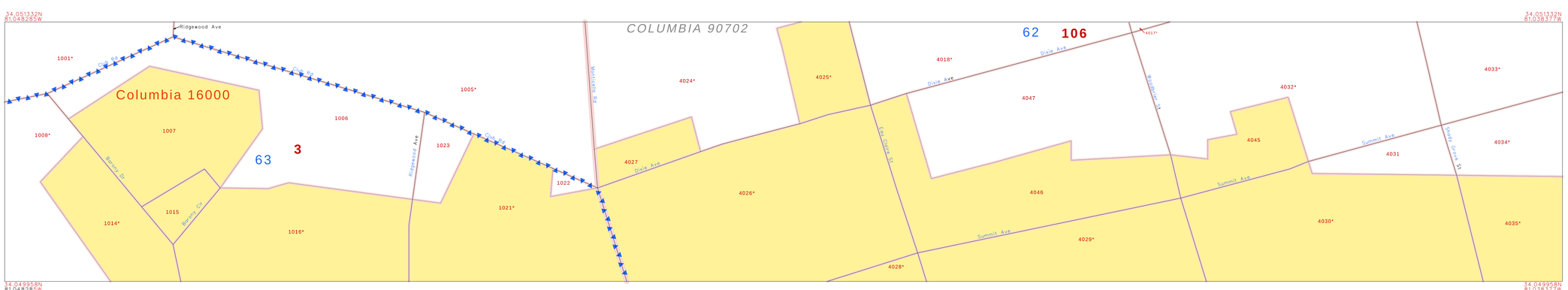

N
W E
S

100 0 100 yd
100 0 100 m
The plotted map scale is 1:1242

Key to Adjacent Sheets

ST: South Carolina (45)
COU: Richland (079)

INSET SHEET 16B01

(PL94BLK) 8594507901666010000

FILE CREATED: 1999-03-09

UNITED STATES DEPARTMENT OF COMMERCE

BUREAU OF THE CENSUS

P.L. 94-171 COUNTY BLOCK MAP (Census 2000 Dress Rehearsal)

34.125527N
80.975766W

34.125527N
80.875083W

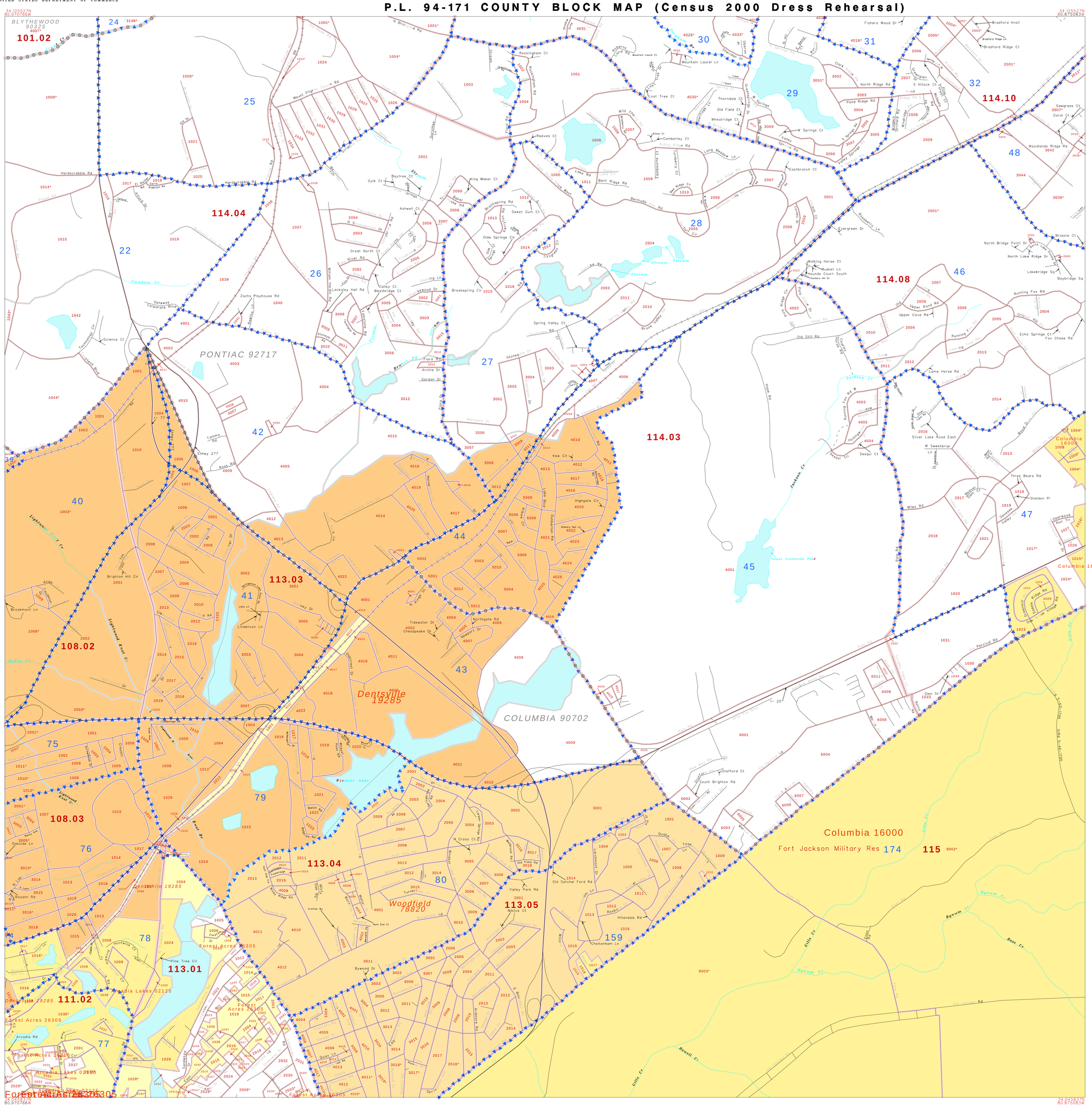

34.045837N
80.975766W

34.045837N
80.875083W

ABBREVIATED LEGEND

SYMBOL DESCRIPTION	SYMBOL
STATE	
COUNTY	
CCD	
Inc. Place	
CDP	
Corporate Corridor	
VTD	
Census Tract	
Block 1	
Military	
INSET	
Outside Subject Area	

The asterisk following block number indicates that the block number is represented elsewhere in the block.

N
W E
S

6 5 4 3 2 1 0 6 mi

10 9 8 7 6 5 4 3 2 1 0 10 km

The plotted map scale is 1:12000

Key to Adjacent Sheets

	17	

ST: South Carolina (45)
COU: Richland (079)

SHEET 17 OF 39 PARENT SHEETS

(PL94BLK) 8594507901700000000

FILE CREATED: 1999-03-09

UNITED STATES DEPARTMENT OF COMMERCE

BUREAU OF THE CENSUS

P.L. 94-171 COUNTY BLOCK MAP (Census 2000 Dress Rehearsal)

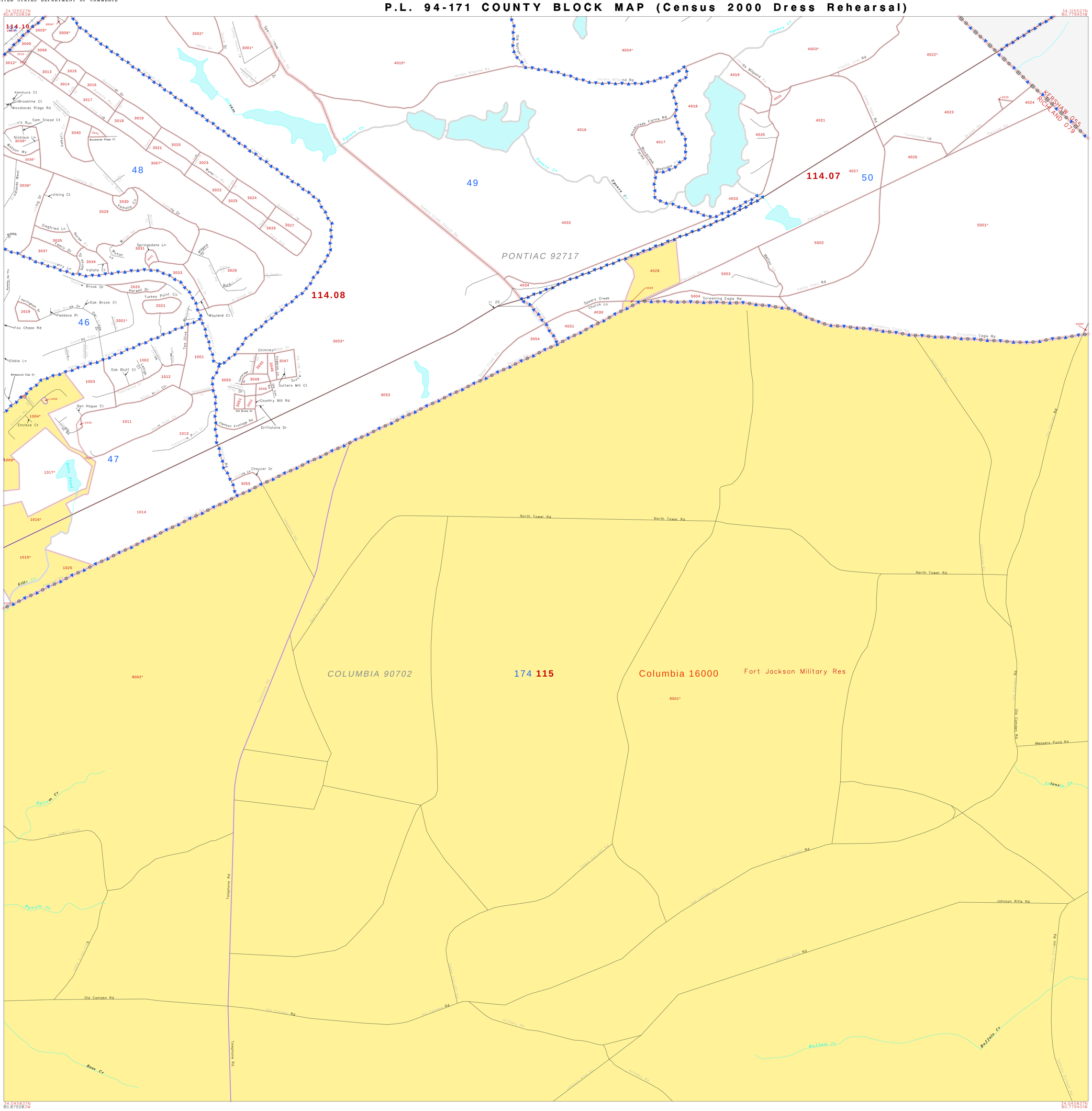

ABBREVIATED LEGEND

SYMBOL DESCRIPTION	SYMBOL
STATE	
COUNTY	
CCD	
Inc. Place	
CDP	
Corporate Corridor	
VTD	
Census Tract	
Block 1	
Military	
INSET	
Outside Subject Area	

The asterisk following block number indicates that the block number is represented elsewhere in the block.

N
W E
S

6 5 4 3 2 1 0 .6 mi

10 9 8 7 6 5 4 3 2 1 0 1.0 km

The plotted map scale is 1:12000

Key to Adjacent Sheets

	18	

ST: South Carolina (45)
COU: Richland (079)

SHEET 18 OF 39 PARENT SHEETS

(P194BLK) 8594507901800000000

FILE CREATED: 1999-03-09

UNITED STATES DEPARTMENT OF COMMERCE

BUREAU OF THE CENSUS

P.L. 94-171 COUNTY BLOCK MAP (Census 2000 Dress Rehearsal)

34.125527N 80.779401W

34.125527N 80.683718W

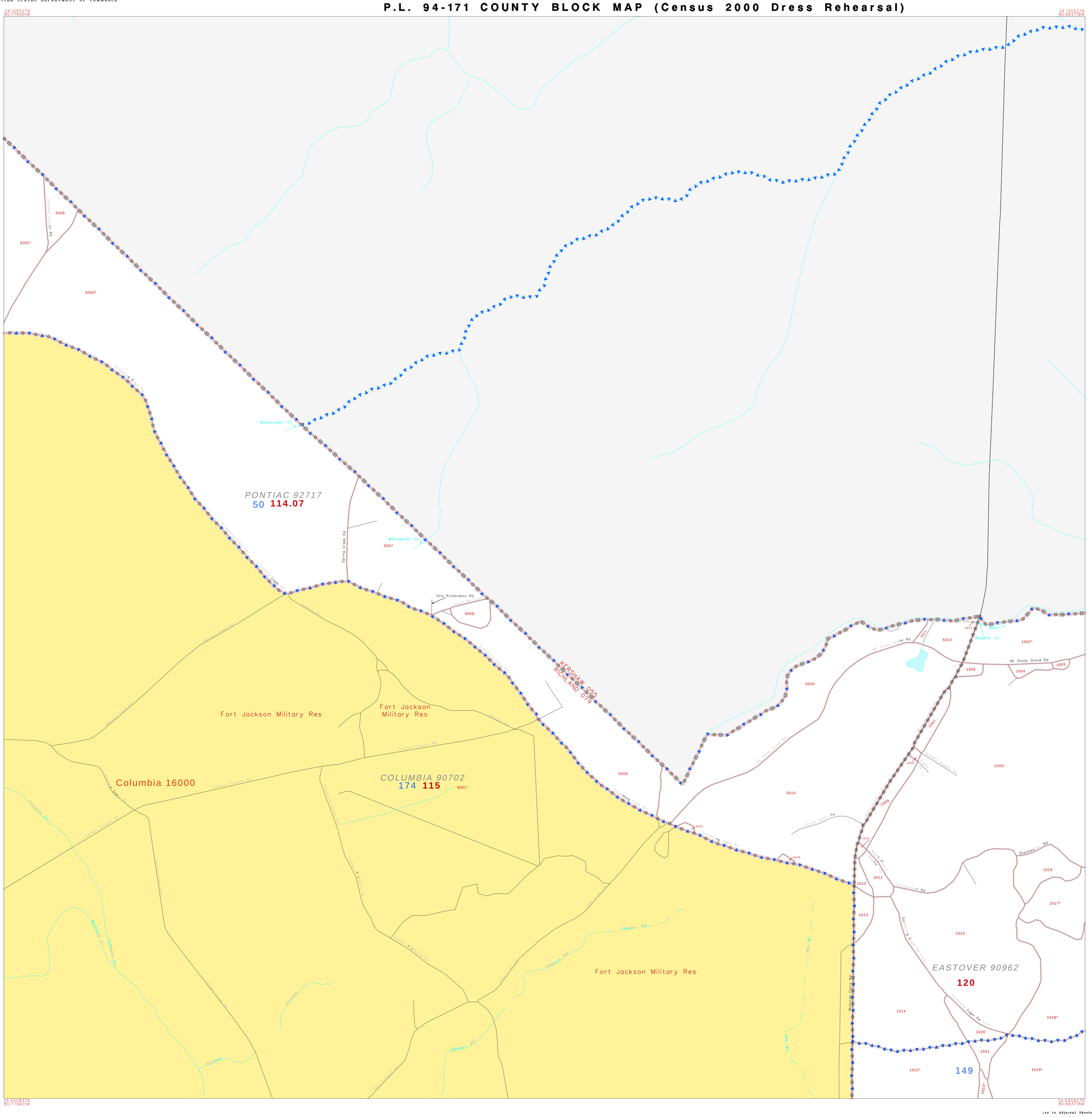

34.045837N 80.779401W

34.045837N 80.683718W

ABBREVIATED LEGEND

SYMBOL DESCRIPTION	SYMBOL
STATE	
COUNTY	
CCD	
Inc. Place	
CDP	
Corporate Corridor	
VTD	
Census Tract	
Block 1	
Military	
INSET	
Outside Subject Area	

The asterisk following block number indicates that the block number is repeated elsewhere in the block.

N W E S

6 5 4 3 2 1 0 .6 mi

1.0 .9 .8 .7 .6 .5 .4 .3 .2 .1 0 1.0 km

The plotted map scale is 1:12000

Key to Adjacent Sheets

19

ST: South Carolina (45)
COU: Richland (079)

SHEET 19 OF 39 PARENT SHEETS

(P194BLK) 8994007901900000000

FILE CREATED: 1999-03-09

UNITED STATES DEPARTMENT OF COMMERCE

BUREAU OF THE CENSUS

P.L. 94-171 COUNTY BLOCK MAP (Census 2000 Dress Rehearsal)

34.125527N
80.683716W

34.125527N
80.586035W

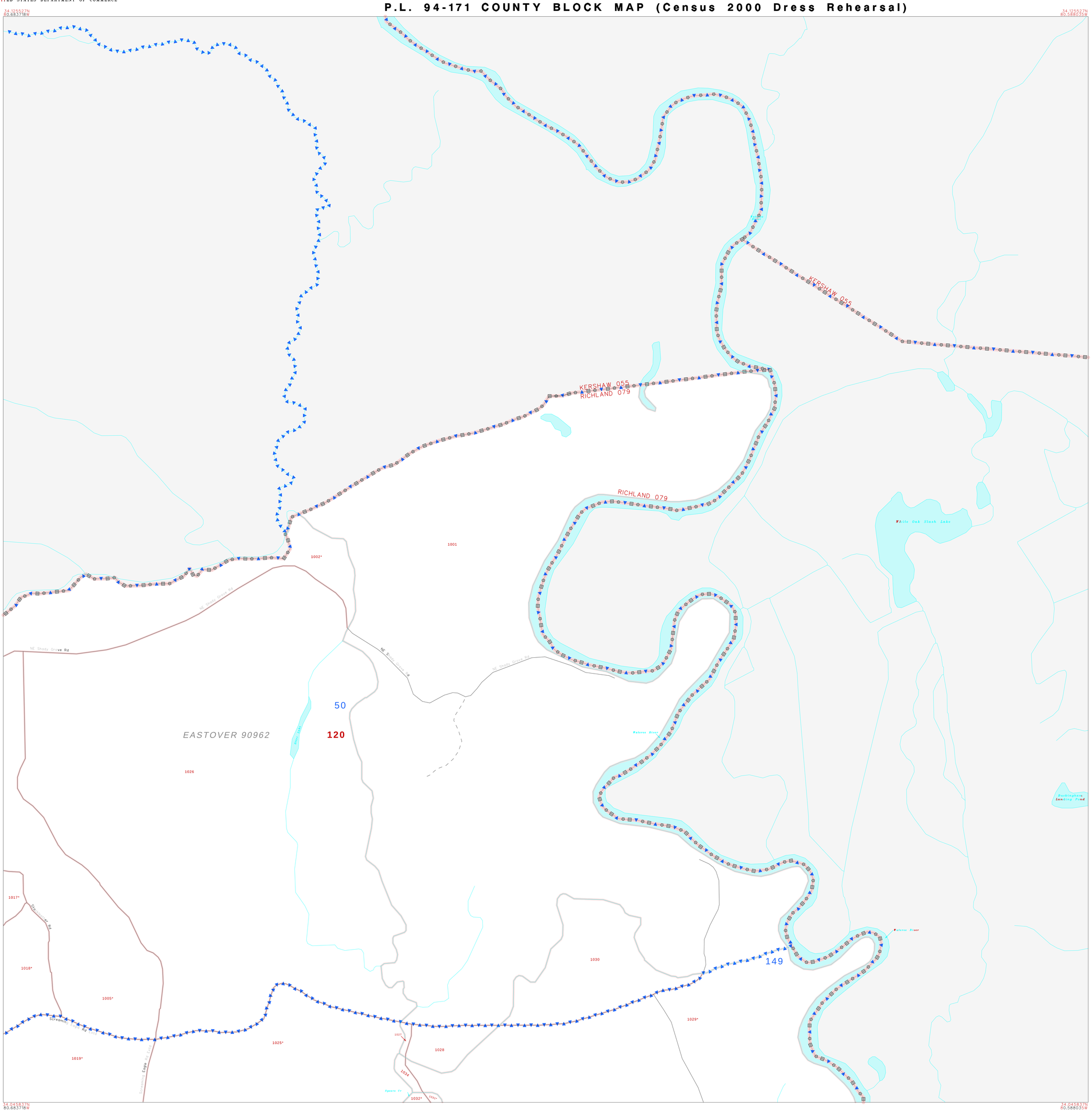

34.045837N
80.683716W

34.045837N
80.586035W

ABBREVIATED LEGEND

SYMBOL DESCRIPTION	SYMBOL
STATE	
COUNTY	
CCD	
Inc. Place	
CDP	
Corporate Corridor	
VTD	
Census Tract	
Block 1	
Military	
INSET	
Outside Subject Area	

The asterisk following block number indicates that the block number is repeated elsewhere in the block.

N
W E
S

6 5 4 3 2 1 0 .6 mi

1.0 .9 .8 .7 .6 .5 .4 .3 .2 .1 0 1.0 km

The plotted map scale is 1:12000

Key to Adjacent Sheets

19	20	
25	26	

ST: South Carolina (45)
COU: Richland (079)

SHEET 20 OF 39 PARENT SHEETS

(FL94BLK) 8591507902000000000

FILE CREATED: 1999-03-09

UNITED STATES DEPARTMENT OF COMMERCE

BUREAU OF THE CENSUS

P.L. 94-171 COUNTY BLOCK MAP (Census 2000 Dress Rehearsal)

34.045837N
81.162131W

34.045837N
81.066449W

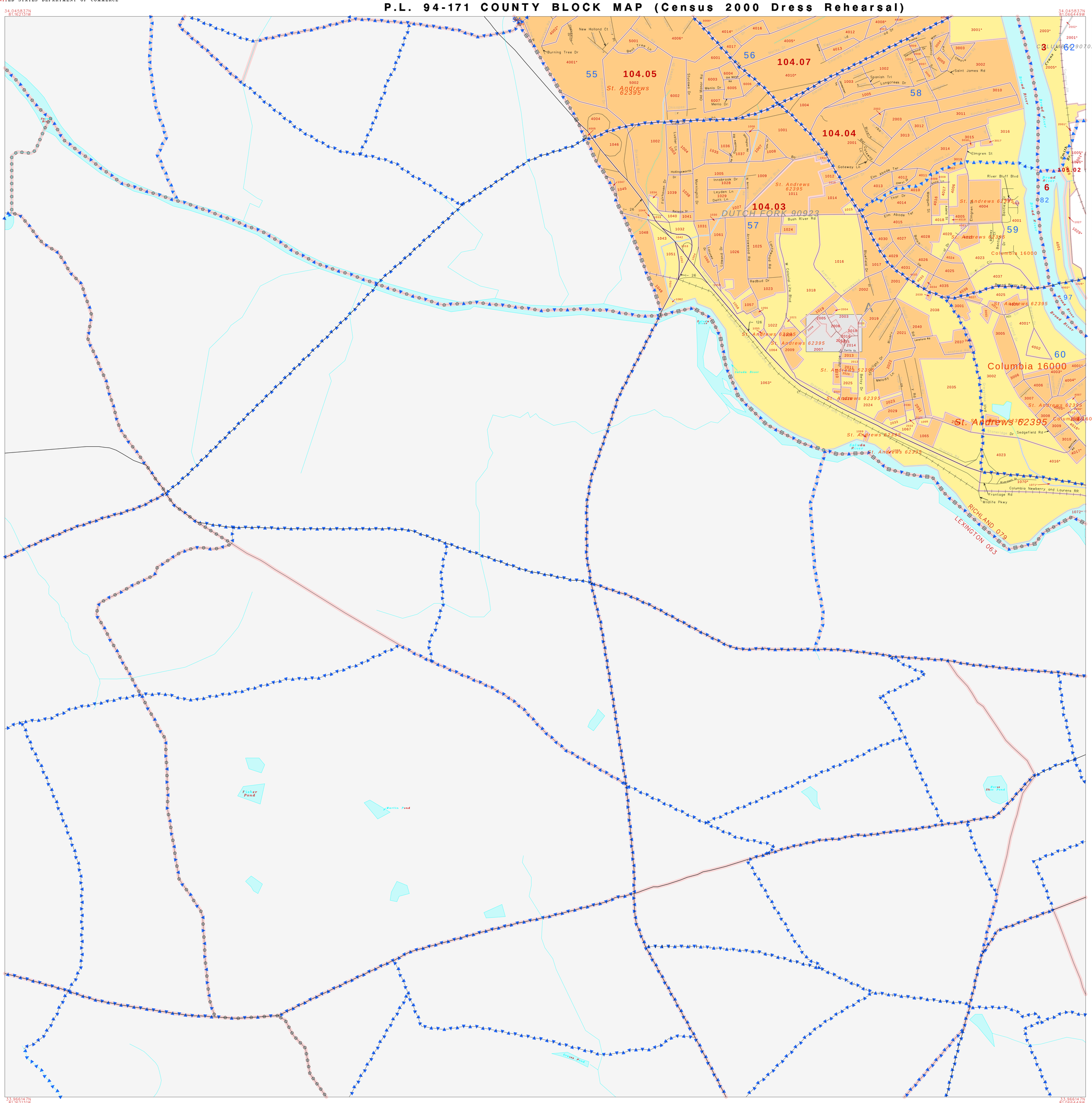

ABBREVIATED LEGEND

SYMBOL DESCRIPTION	SYMBOL
STATE	
COUNTY	
CCD	
Inc. Place	
CDP	
Corporate Corridor	
VTD	
Census Tract	
Block 1	
Military	
INSET	
Outside Subject Area	

The asterisk following block num indicates that the block number is rep sewhere in the block.

N
W E
S



The plotted map scale is 1:12000

Key to Adjacent Sheets

ST: South Carolina (45)
COU: Richland (079)

SHEET 21 OF 39 PARENT SHEETS

(PL94BLK) 8594507902100000000

FILE CREATED: 1999-03-09

P.L. 94-171 COUNTY BLOCK MAP (Census 2000 Dress Rehearsal)

ABBREVIATED LEGEND

SYMBOL DESCRIPTION	SYMBOL
STATE	
COUNTY	
CCD	
Inc. Place	
CDP	
Corporate Corridor	
VTD	
Census Tract	
Block 1	
Military	
INSET	
Outside Subject Area	

An asterisk following a block number indicates that the block number is repeated elsewhere in the block.

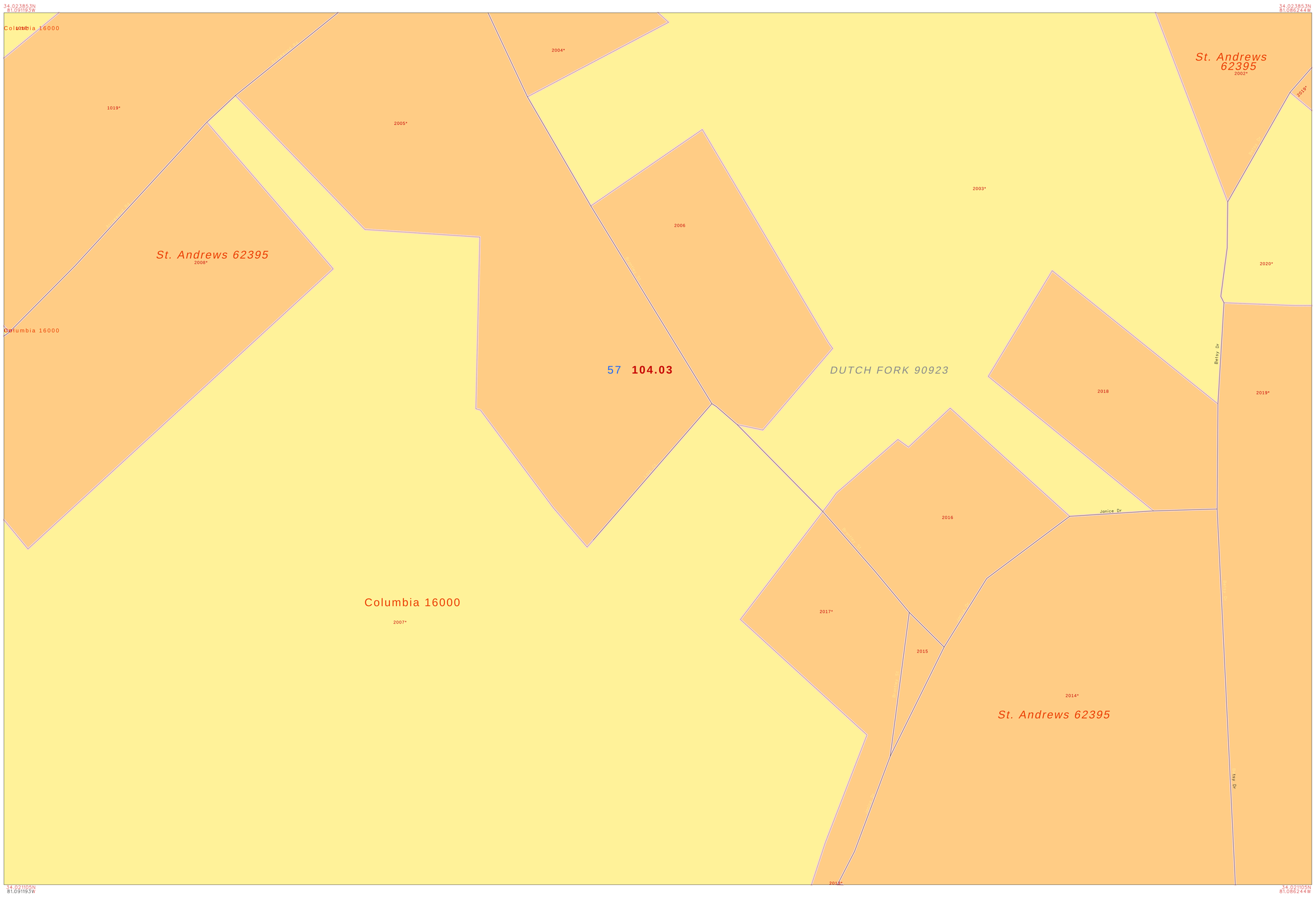

N
W E
S

60 50 40 30 20 10 0 60 yd
50 40 30 20 10 0 50 m
The plotted map scale is 1:621

Key to Adjacent Sheets

ST: South Carolina (45)
COU: Richland (079)

INSET SHEET 21A01

(PL94BLK) 8594507902165010000

FILE CREATED: 1999-03-25

UNITED STATES DEPARTMENT OF COMMERCE

BUREAU OF THE CENSUS

P.L. 94-171 COUNTY BLOCK MAP (Census 2000 Dress Rehearsal)

34.045837N
81.066449W

34.045837N
80.970766W

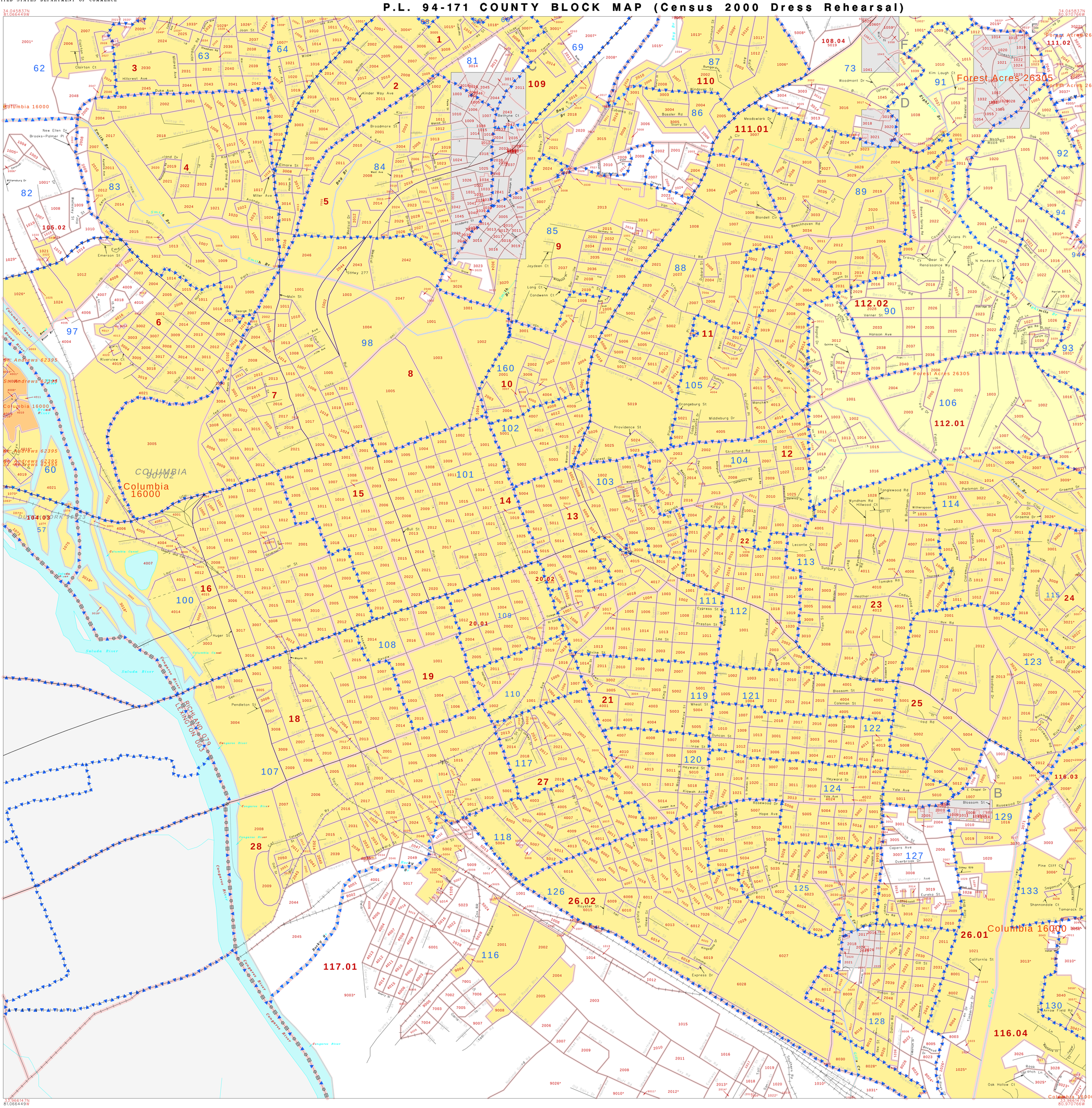

ABBREVIATED LEGEND

SYMBOL DESCRIPTION	SYMBOL
STATE	
COUNTY	
CCD	
Inc. Place	
CDP	
Corporate Corridor	
VTD	
Census Tract	
Block 1	
Military	
INSET	
Outside Subject Area	

The asterisk following block number indicates that the block number is repeated elsewhere in the block.

34.066147N
81.066449W

34.066147N
80.970766W

N
W E
S

6 5 4 3 2 1 0 .6 mi

1.0 .9 .8 .7 .6 .5 .4 .3 .2 .1 0 1.0 km

The plotted map scale is 1:12000

Key to Adjacent Sheets

22

ST: South Carolina (45)
COU: Richland (079)

SHEET 22 OF 39 PARENT SHEETS

(PL94BLK) 8591507002200000000

FILE CREATED: 1999-03-25

UNITED STATES DEPARTMENT OF COMMERCE

BUREAU OF THE CENSUS

P.L. 94-171 COUNTY BLOCK MAP (Census 2000 Dress Rehearsal)

33.978512N
80.992212W

33.978512N
80.988913W

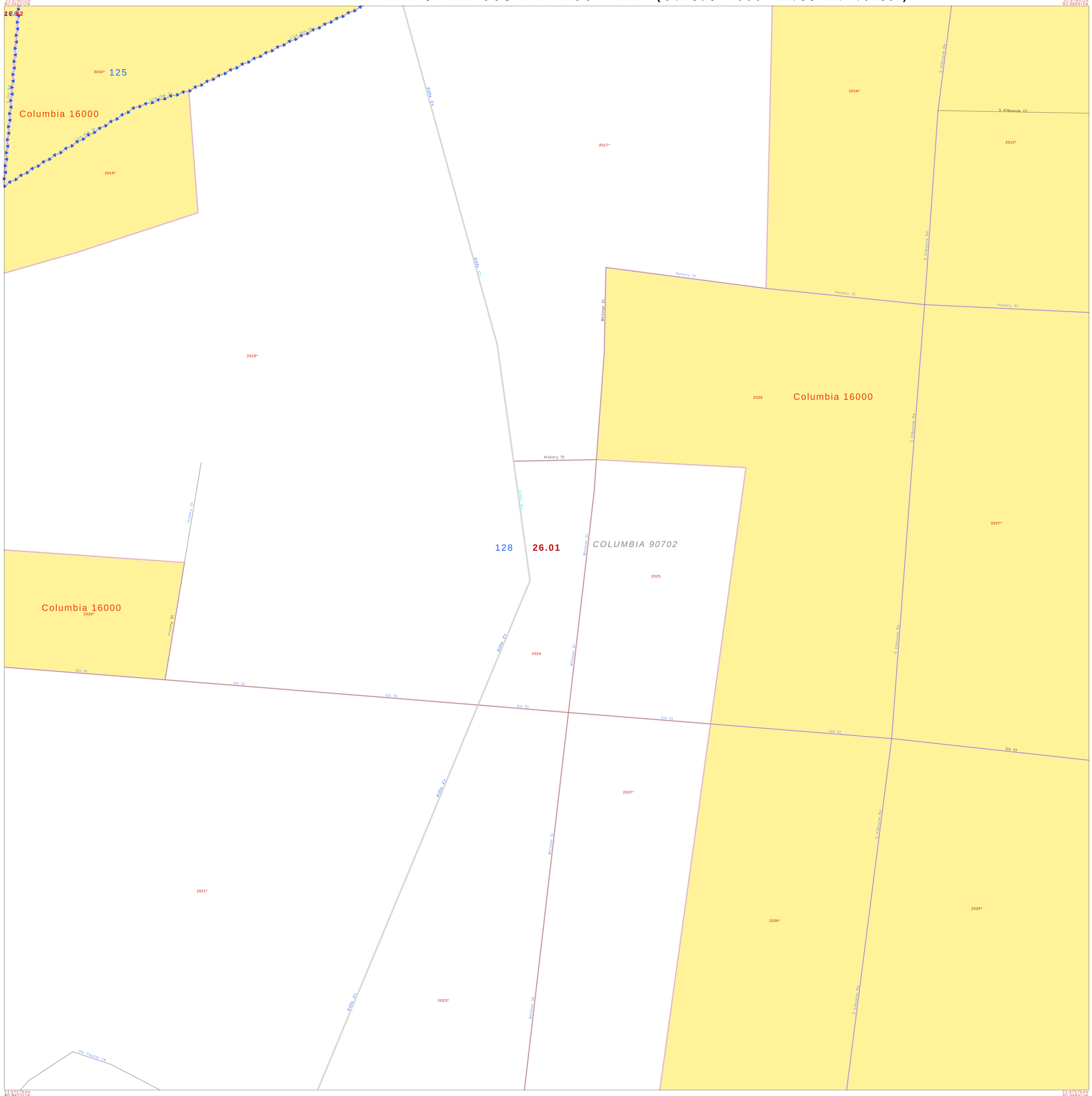

33.975764N
80.992212W

33.975764N
80.988913W

ABBREVIATED LEGEND

SYMBOL DESCRIPTION	SYMBOL
STATE	
COUNTY	
CCD	
Inc. Place	
CDP	
Corporate Corridor	
VTD	
Census Tract	
Block 1	
Military	
INSET	
Outside Subject Area	

The asterisk following block number indicates that the block number is repeated elsewhere in the block.

N
W E
S

40 30 20 10 0 40 yd

30 20 10 0 30 m

The plotted map scale is 1:414

Key to Adjacent Sheets

ST: South Carolina (45)
COU: Richland (079)

INSET SHEET 22A01

(P194BLK) 8594507902260100000

FILE CREATED: 1999-03-09

P.L. 94-171 COUNTY BLOCK MAP (Census 2000 Dress Rehearsal)

ABBREVIATED LEGEND

SYMBOL DESCRIPTION	SYMBOL
STATE	
COUNTY	
CCD	
Inc. Place	
CDP	
Corporate Corridor	
VTD	
Census Tract	
Block 1	
Military	
INSET	
Outside Subject Area	

The asterisk following block number indicates that the block number is repeated elsewhere in the block.

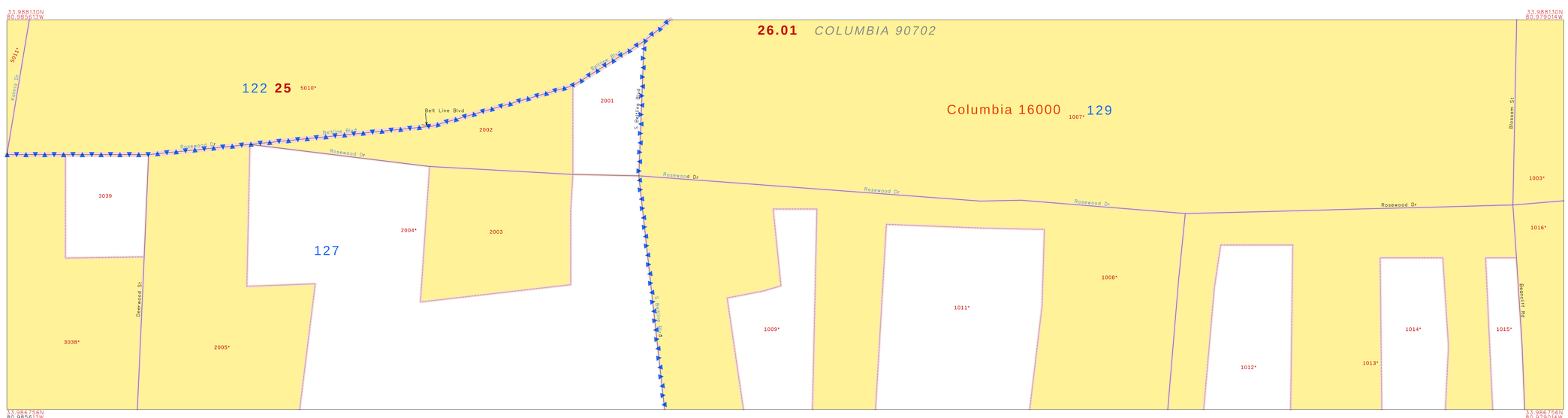

N
W E
S

80 70 60 50 40 30 20 10 0 80 yd

70 60 50 40 30 20 10 0 70 m

The plotted map scale is 1:828

Key to Adjacent Sheets

ST: South Carolina (45)
COU: Richland (079)

INSET SHEET 22B01

(PL94BLK) 8594507902266010000

FILE CREATED: 1999-03-09

UNITED STATES DEPARTMENT OF COMMERCE

BUREAU OF THE CENSUS

P.L. 94-171 COUNTY BLOCK MAP (Census 2000 Dress Rehearsal)

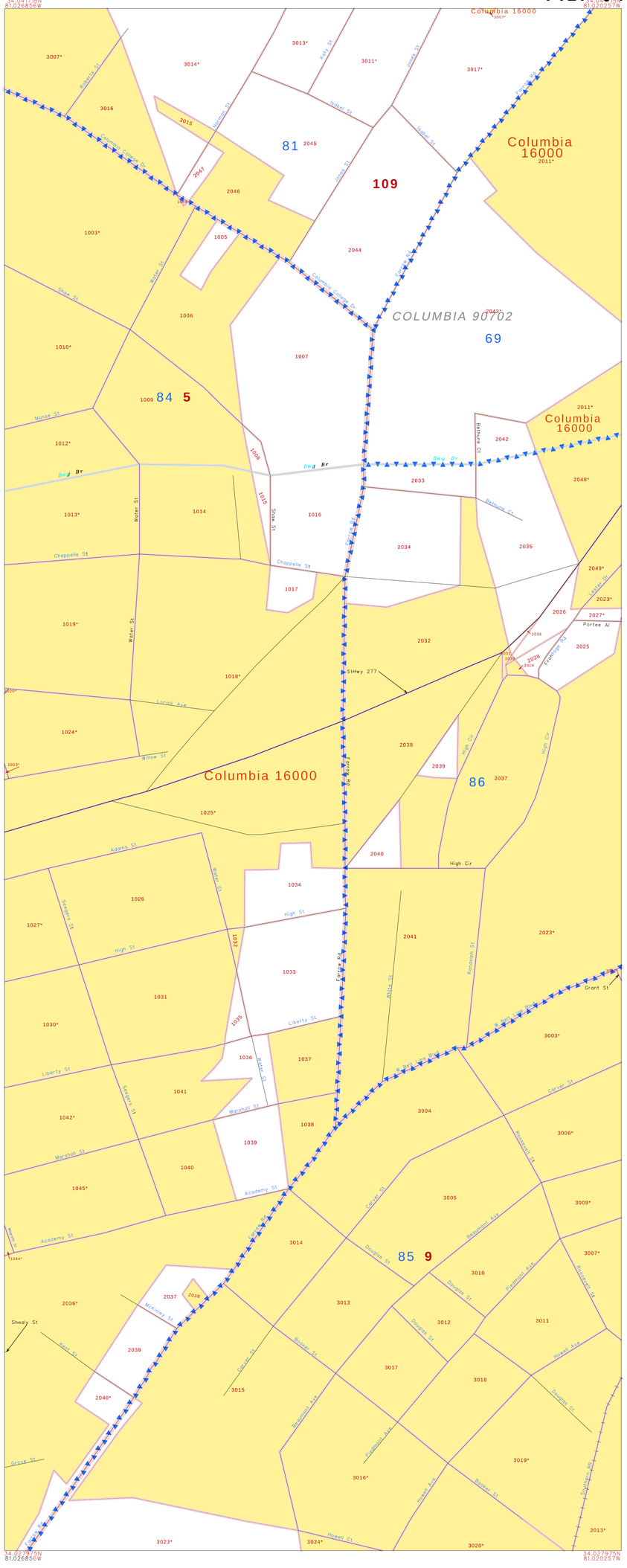

ABBREVIATED LEGEND

SYMBOL DESCRIPTION	SYMBOL
STATE	
COUNTY	
CCD	
Inc. Place	
CDP	
Corporate Corridor	
VTD	
Census Tract	
Block 1	
Military	
INSET	
Outside Subject Area	

The asterisk following block number indicates that the block number is repeated elsewhere in the block.

N
W E
S

200 100 0 200 yd

100 0 100 m

The plotted map scale is 1:2069

Key to Adjacent Sheets

2C0

ST: South Carolina (45)
COU: Richland (079)

INSET SHEET 22C01

(PL94BLK) 8594507902267010000

FILE CREATED: 1999-03-09

UNITED STATES DEPARTMENT OF COMMERCE

BUREAU OF THE CENSUS

P.L. 94-171 COUNTY BLOCK MAP (Census 2000 Dress Rehearsal)

34.038967N
80.990562W

34.038967N
80.987263W

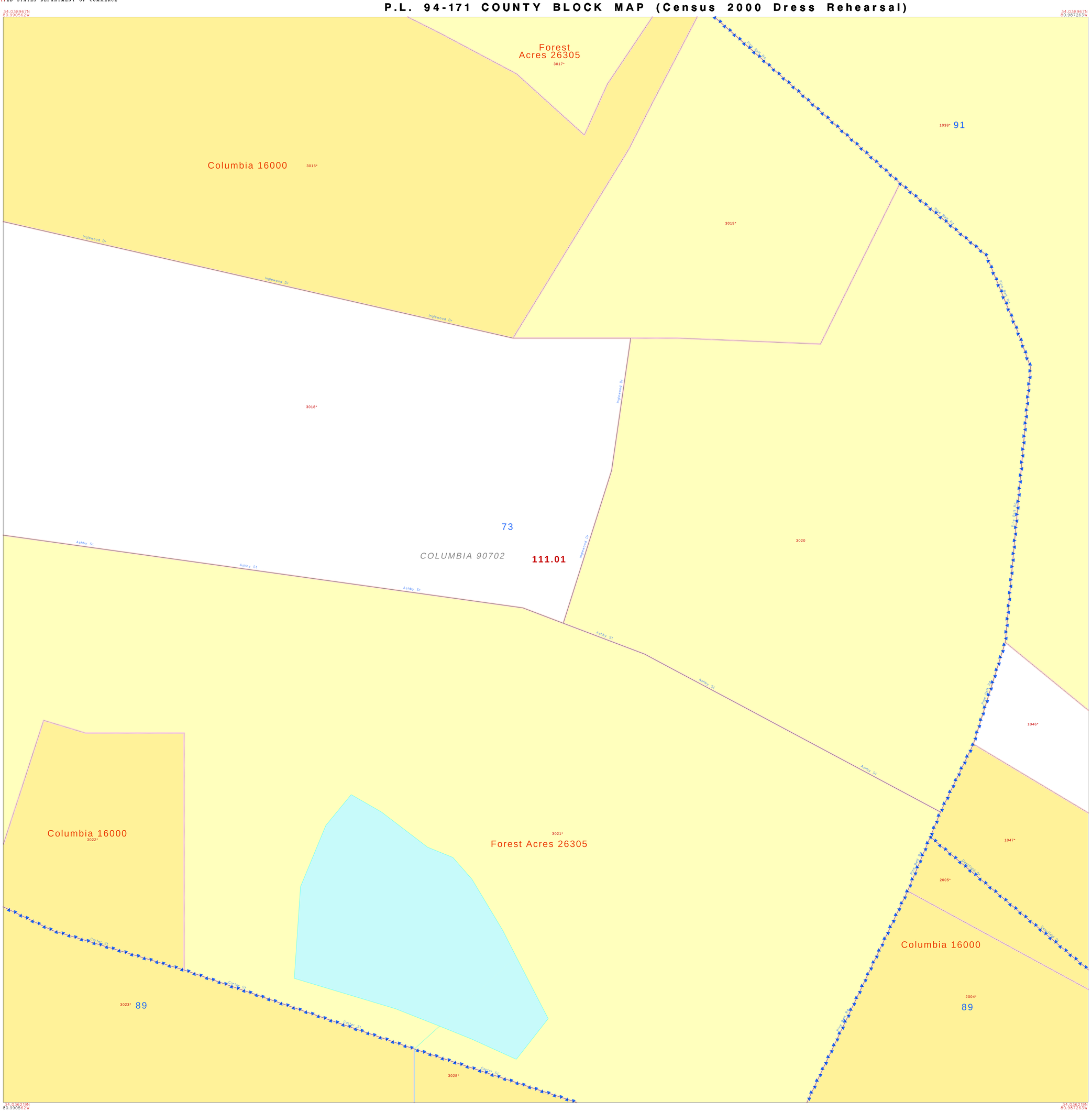

34.016219N
80.990562W

34.016219N
80.987263W

ABBREVIATED LEGEND

SYMBOL DESCRIPTION	SYMBOL
STATE	
COUNTY	
CCD	
Inc. Place	
CDP	
Corporate Corridor	
VTD	
Census Tract	
Block 1	
Military	
INSET	
Outside Subject Area	

The asterisk following block number indicates that the block number is repeated elsewhere in the block.

N
W E
S

40 30 20 10 0 40 yd

30 20 10 0 30 m

The plotted map scale is 1:414

Key to Adjacent Sheets

2D0

ST: South Carolina (45)
COU: Richland (079)

INSET SHEET 22D01

(P194BLK) 8594007902268010000

FILE CREATED: 1999-03-09

UNITED STATES DEPARTMENT OF COMMERCE

BUREAU OF THE CENSUS

P.L. 94-171 COUNTY BLOCK MAP (Census 2000 Dress Rehearsal)

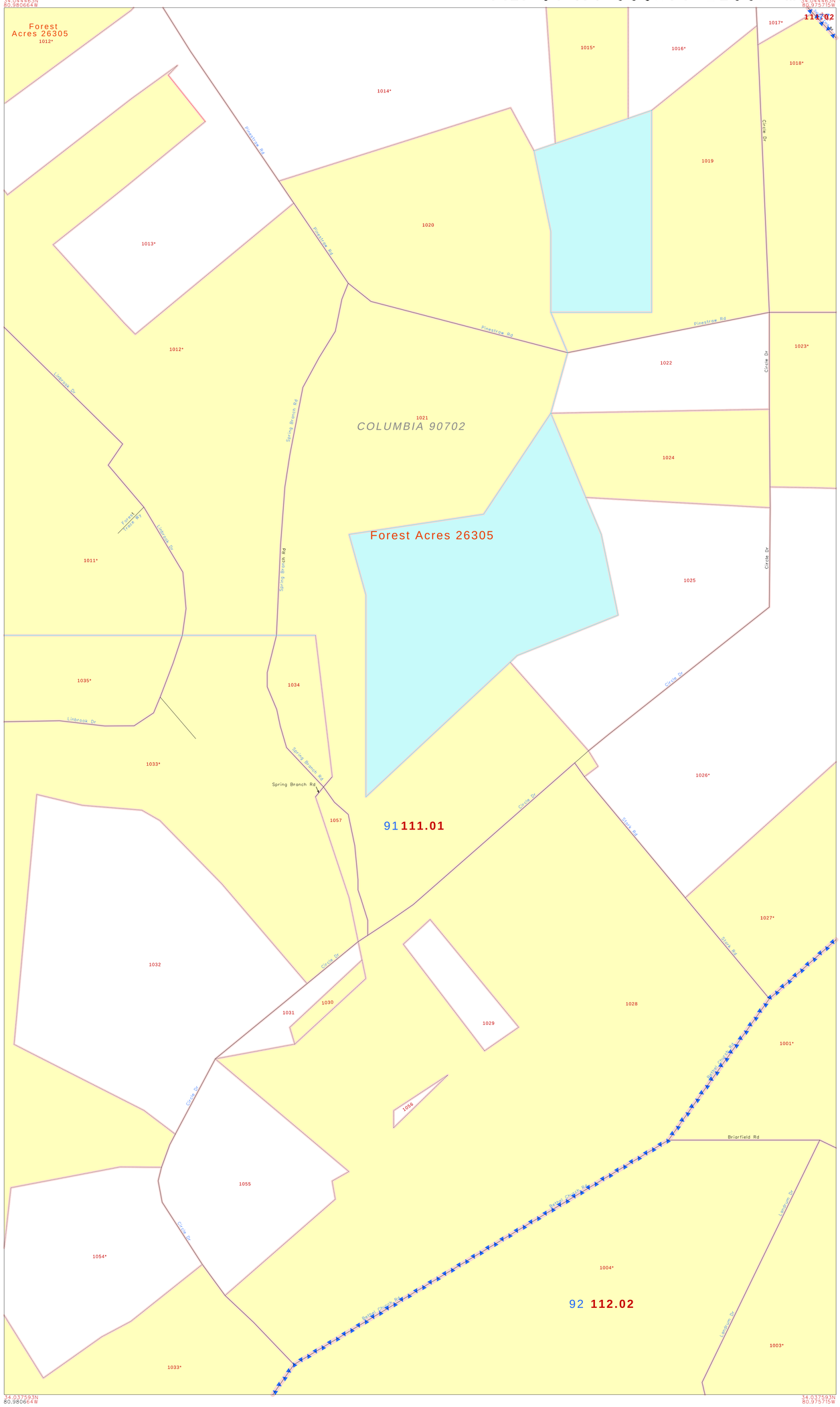

ABBREVIATED LEGEND

SYMBOL DESCRIPTION	SYMBOL
STATE	
COUNTY	
CCD	
Inc. Place	
CDP	
Corporate Corridor	
VTD	
Census Tract	
Block 1	
Military	
INSET	
Outside Subject Area	

The asterisk following block number indicates that the block number is repeated elsewhere in the block.

N
W E
S

100 0 100 yd

90 80 70 60 50 40 30 20 10 0 90 m

The plotted map scale is 1:1035

Key to Adjacent Sheets

2E0

ST: South Carolina (45)
COU: Richland (079)

INSET SHEET 22E01

(PL94BLK) 8591507002269010000

FILE CREATED: 1999-03-09

UNITED STATES DEPARTMENT OF COMMERCE

BUREAU OF THE CENSUS

P.L. 94-171 COUNTY BLOCK MAP (Census 2000 Dress Rehearsal)

34.045837N
80.990562W

34.045837N
80.987263W

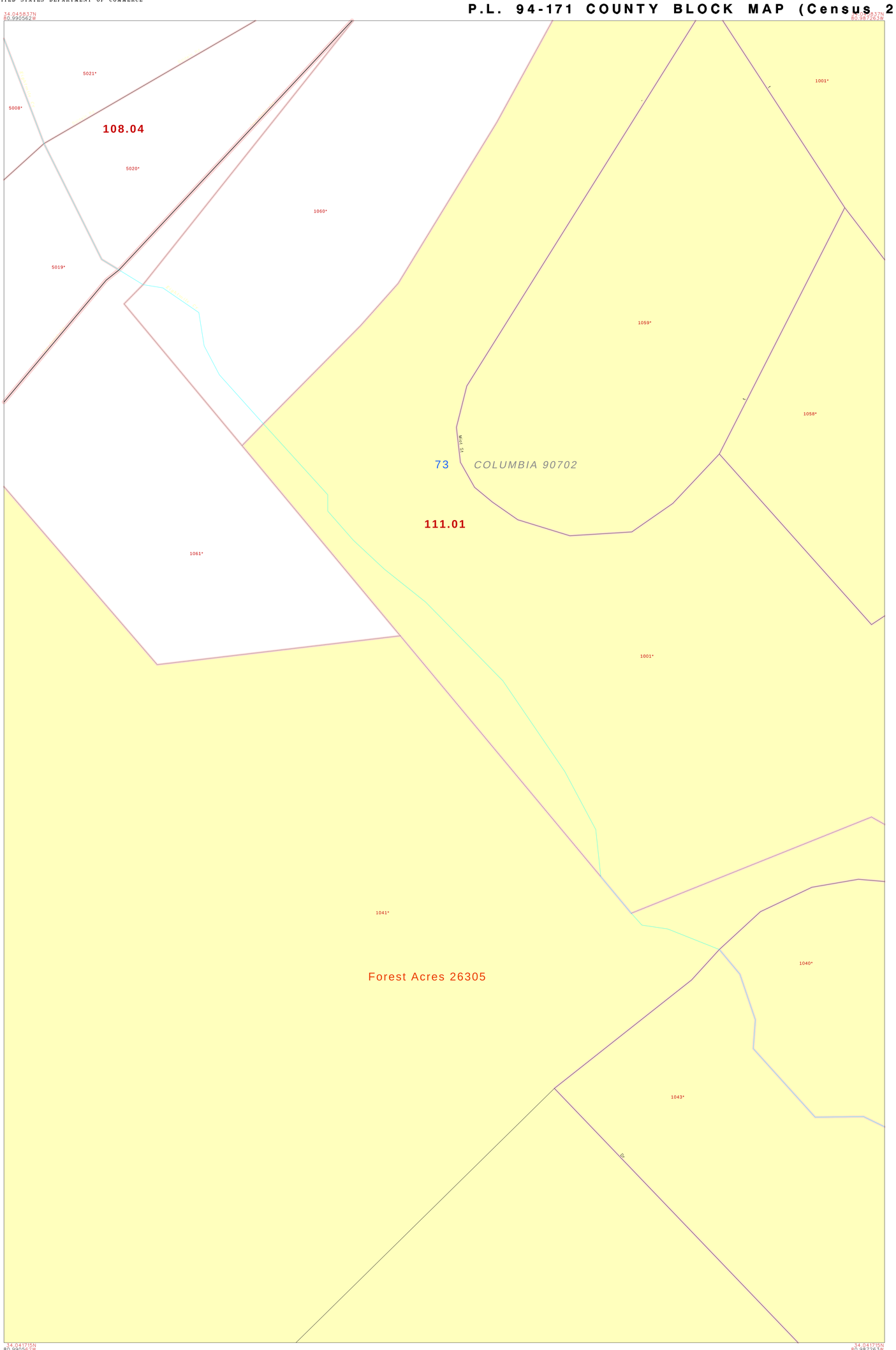

34.041715N
80.990562W

34.041715N
80.987263W

ABBREVIATED LEGEND

SYMBOL DESCRIPTION	SYMBOL
STATE	
COUNTY	
CCD	
Inc. Place	
CDP	
Corporate Corridor	
VTD	
Census Tract	
Block 1	
Military	
INSET	
Outside Subject Area	

The asterisk following block number indicates that the block number is repeated elsewhere in the block.

N
W E
S

60 50 40 30 20 10 0 60 yd

50 40 30 20 10 0 50 m

The plotted map scale is 1:621

Key to Adjacent Sheets

2F0

ST: South Carolina (45)
COU: Richland (079)

INSET SHEET 22F01

(PL94BLK) 8594507902270010000

FILE CREATED: 1999-03-09

UNITED STATES DEPARTMENT OF COMMERCE

BUREAU OF THE CENSUS

P.L. 94-171 COUNTY BLOCK MAP (Census 2000 Dress Rehearsal)

34.045837N
80.970766W

34.045837N
80.875083W

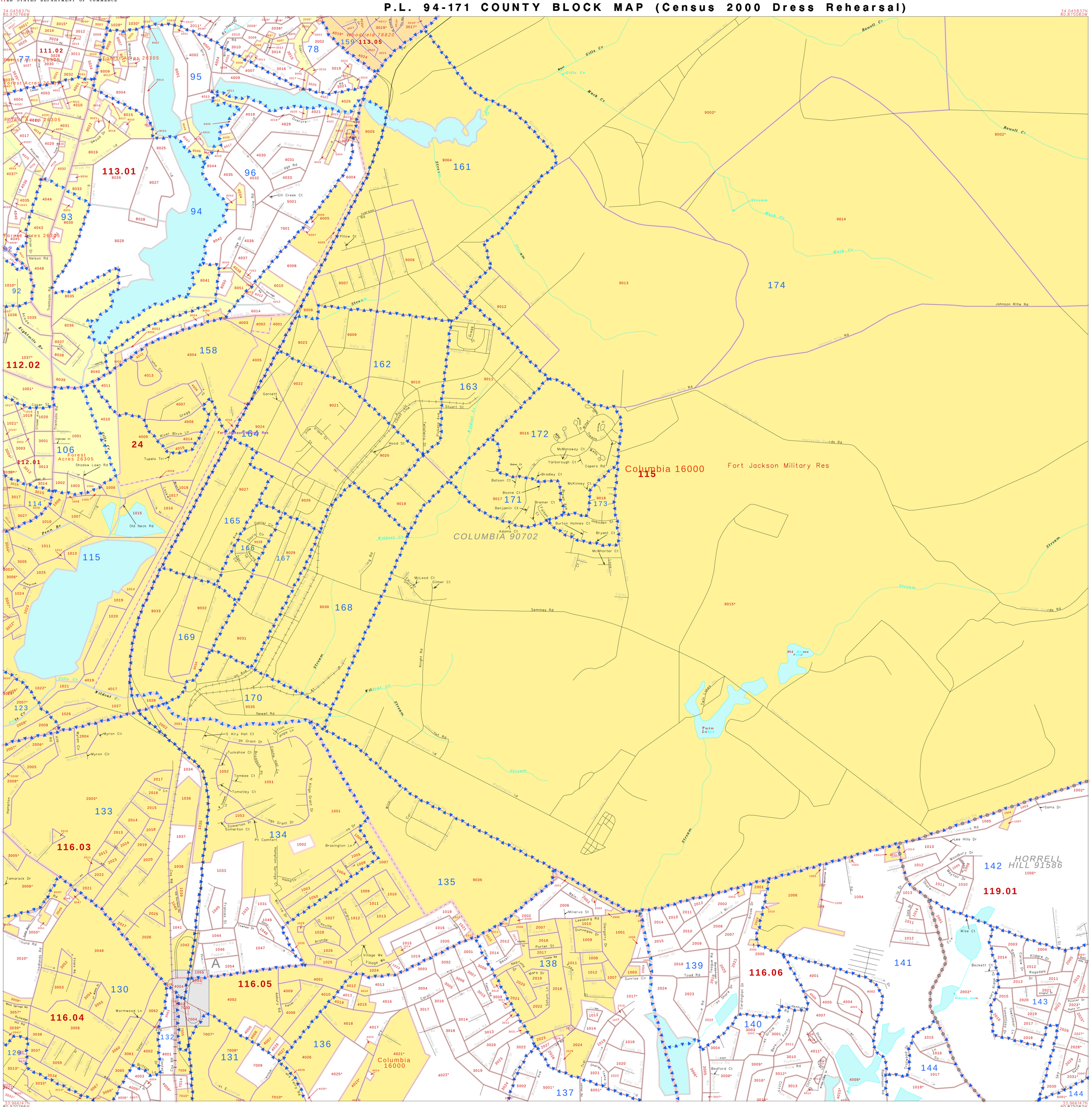

ABBREVIATED LEGEND

SYMBOL DESCRIPTION	SYMBOL
STATE	
COUNTY	
CCD	
Inc. Place	
CDP	
Corporate Corridor	
VTD	
Census Tract	
Block 1	
Military	
INSET	
Outside Subject Area	

The asterisk following block number indicates that the block number is repeated elsewhere in the block.

N
W E
S

6 5 4 3 2 1 0 .6 mi

10 9 8 7 6 5 4 3 2 1 0 1.0 km

The plotted map scale is 1:12000

Key to Adjacent Sheets

	23	

ST: South Carolina (45)
COU: Richland (079)

SHEET 23 OF 39 PARENT SHEETS

(PL94BLK) 8594307902300000000

FILE CREATED: 1999-03-25

UNITED STATES DEPARTMENT OF COMMERCE

BUREAU OF THE CENSUS

P.L. 94-171 COUNTY BLOCK MAP (Census 2000 Dress Rehearsal)

33.975764N
80.955918W

33.975764N
80.952619W

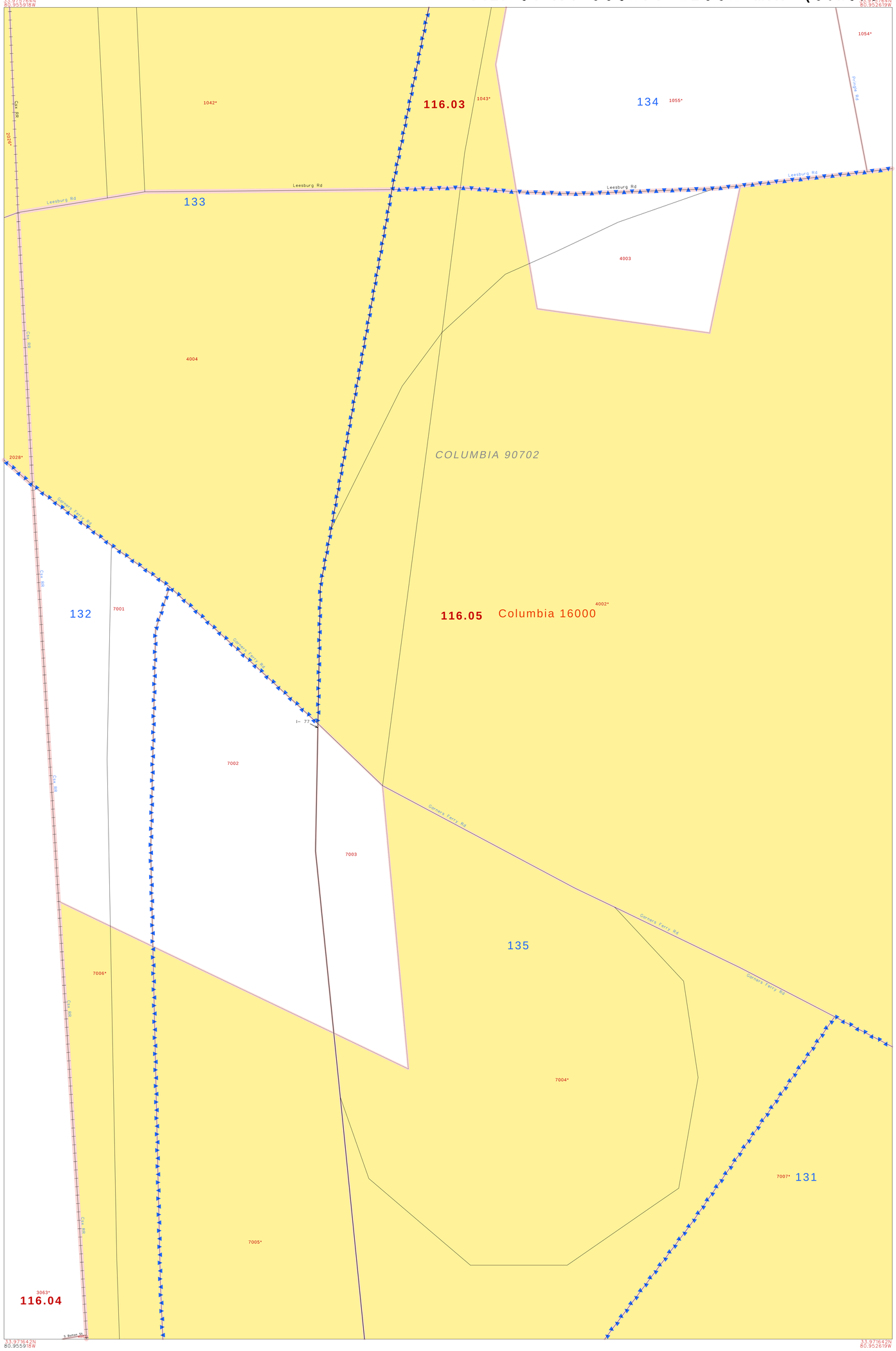

ABBREVIATED LEGEND

SYMBOL DESCRIPTION	SYMBOL
STATE	
COUNTY	
CCD	
Inc. Place	
CDP	
Corporate Corridor	
VTD	
Census Tract	
Block 1	
Military	
INSET	
Outside Subject Area	

The asterisk following block number indicates that the block number is repeated elsewhere in the block.

N
W E
S

60 50 40 30 20 10 0 60 yd

50 40 30 20 10 0 50 m

The plotted map scale is 1:621

Key to Adjacent Sheets

3A0

ST: South Carolina (45)
COU: Richland (079)

INSET SHEET 23A01

(PL94BLK) 8594307902365010000

FILE CREATED: 1999-03-09

UNITED STATES DEPARTMENT OF COMMERCE

BUREAU OF THE CENSUS

P.L. 94-171 COUNTY BLOCK MAP (Census 2000 Dress Rehearsal)

34.045837N
80.875083W

34.045837N
80.779401W

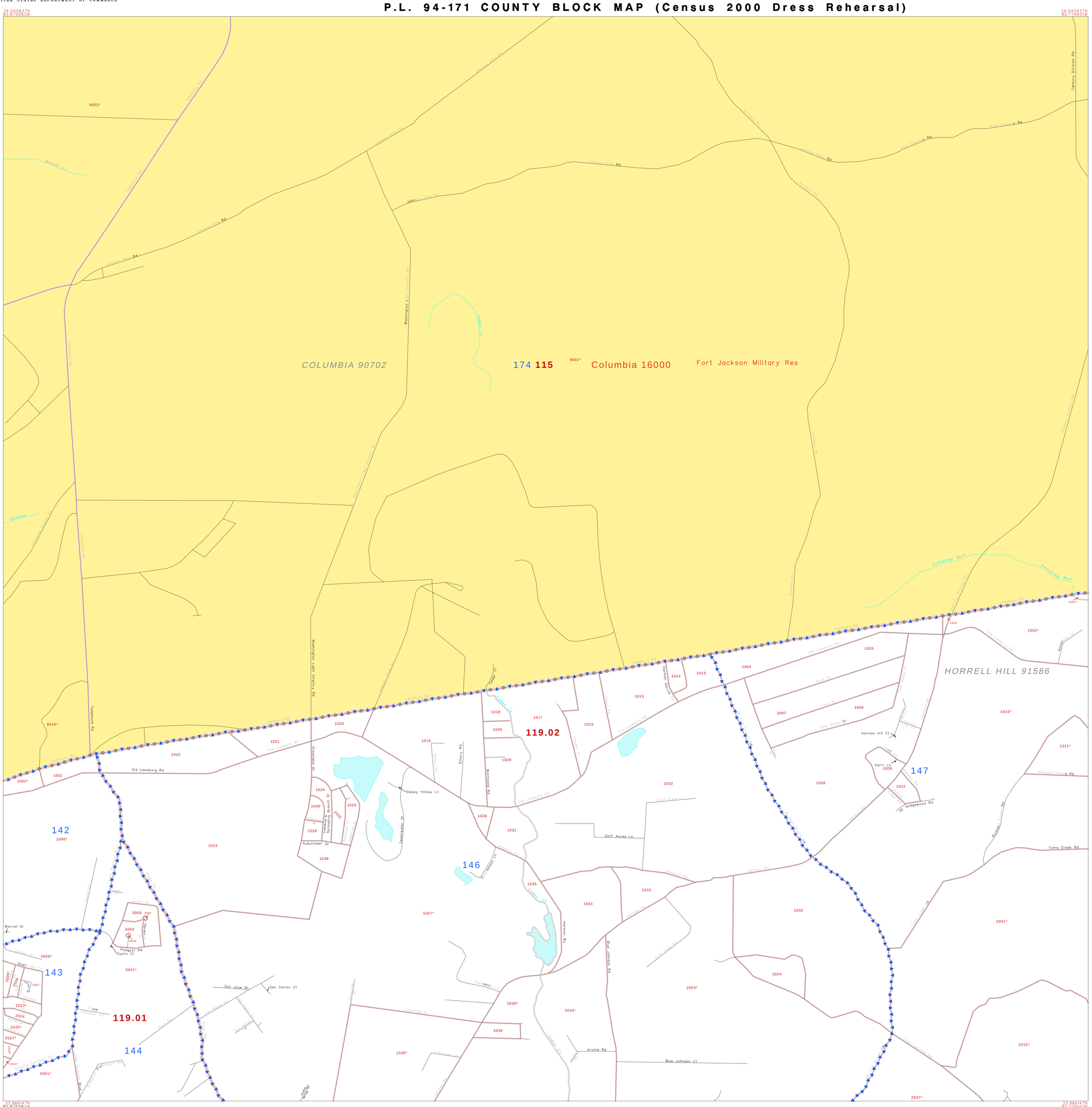
COLUMBIA 90702
174 115
9001*
Columbia 16000
Fort Jackson Military Res
HORRELL HILL 91586
119.02
119.01
142
143
144
146
147
Old Leesburg Rd
Johnson Rice Rd
Telephone Rd
Washington Light Infantry Rd
Cedar Cr
Jumping Run
Century Division Rd
Sand Dunes Rd
Richland Farms Rd
Toms Creek Rd
Harmon Hill Ct
Kerri Ln
Sedgewood Rd
Sleepy Hollow Ln
Goff Acres Ln
Harmon Rd
Blue Johnson Rd
Blue Johnson Ct
Archie Rd
Greenbrook Dr
Auburnleaf Dr
Padgett Rd
Gatlin Ct
San Jose Dr
San Carlos Ct
Worrall Dr
Quail
Frank Johnson Rd
Deer Ridge Dr
Harmon Way
Harmon Garden Dr
Sand Hill Dr
Kelly Rd
Emory Rd
Kaiser Rd
Kaiser Dr
Kaiser Cir
Kaiser Ct
Kaiser Way
Kaiser Blv

UNITED STATES DEPARTMENT OF COMMERCE

BUREAU OF THE CENSUS

P.L. 94-171 COUNTY BLOCK MAP (Census 2000 Dress Rehearsal)

34.045837N
80.779401W

34.045837N
80.683718W

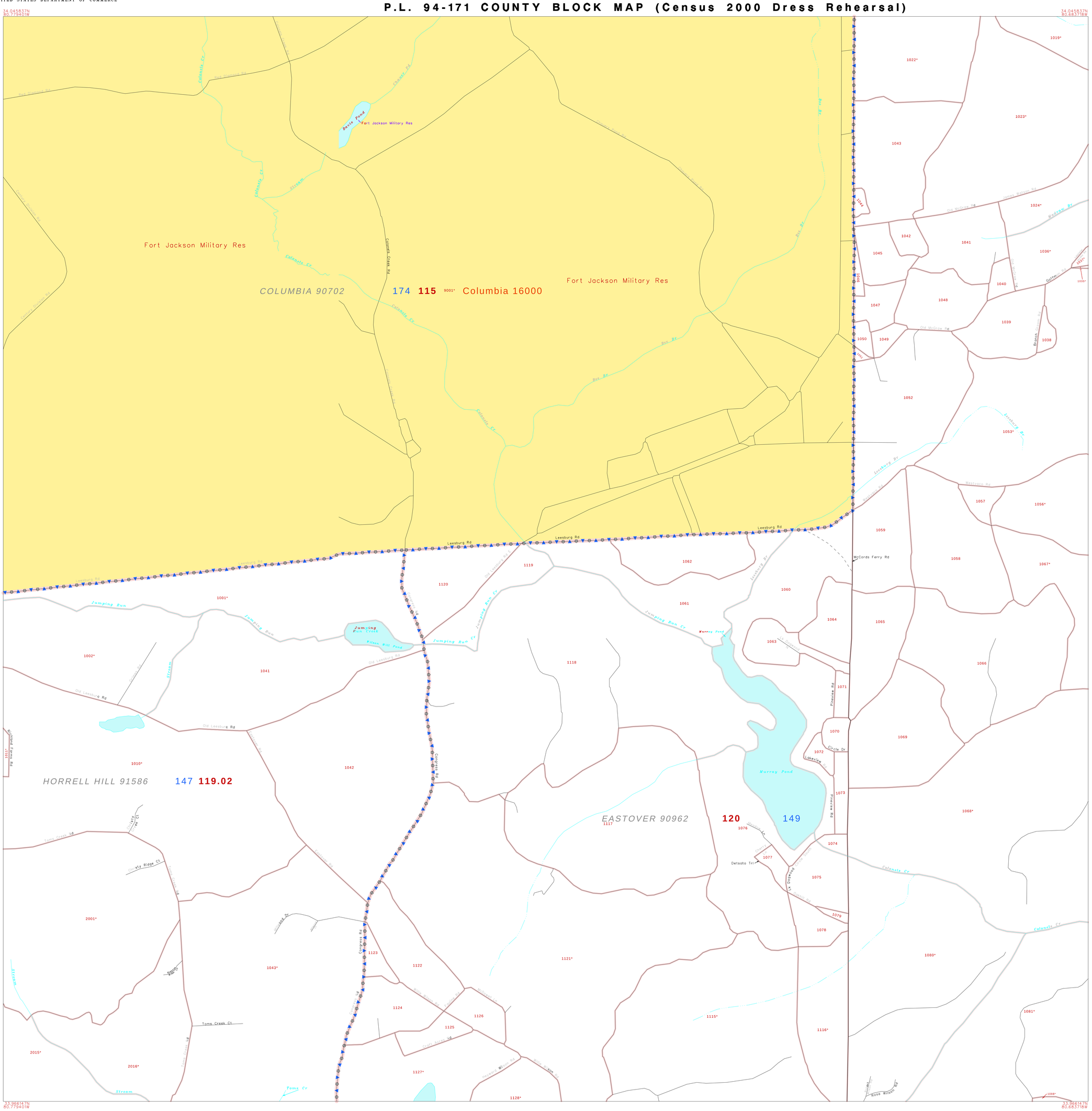

33.966147N
80.779401W

33.966147N
80.683718W

ABBREVIATED LEGEND

SYMBOL DESCRIPTION	SYMBOL
STATE	
COUNTY	
CCD	
Inc. Place	
CDP	
Corporate Corridor	
VTD	
Census Tract	
Block 1	
Military	
INSET	
Outside Subject Area	

The asterisk following block number indicates that the block number is repeated elsewhere in the block.

N
W E
S

.6 .5 .4 .3 .2 .1 0 .6 mi

1.0 .9 .8 .7 .6 .5 .4 .3 .2 .1 0 1.0 km

The plotted map scale is 1:12000

Key to Adjacent Sheets

25

ST: South Carolina (45)
COU: Richland (079)

SHEET 25 OF 39 PARENT SHEETS

(PL94BLK) 8594507902500000000

FILE CREATED: 1999-03-09

UNITED STATES DEPARTMENT OF COMMERCE

BUREAU OF THE CENSUS

P.L. 94-171 COUNTY BLOCK MAP (Census 2000 Dress Rehearsal)

34.045837N
80.683718W

34.045837N
80.588035W

33.966147N
80.683718W

33.966147N
80.588035W

ABBREVIATED LEGEND

SYMBOL DESCRIPTION	SYMBOL
STATE	
COUNTY	
CCD	
Inc. Place	
CDP	
Corporate Corridor	
VTD	
Census Tract	
Block 1	
Military	
INSET	
Outside Subject Area	

The asterisk following block number indicates that the block number is repeated elsewhere in the block.

N
W E
S

6 5 4 3 2 1 0 .6 mi

1.0 .9 .8 .7 .6 .5 .4 .3 .2 .1 0 1.0 km

The plotted map scale is 1:12000

Key to Adjacent Sheets

19	20	
25	26	
30	31	

ST: South Carolina (45)
COU: Richland (079)

SHEET 26 OF 39 PARENT SHEETS

(PL94BLK) 8594507902600000000

FILE CREATED: 1999-03-09

UNITED STATES DEPARTMENT OF COMMERCE

BUREAU OF THE CENSUS

P.L. 94-171 COUNTY BLOCK MAP (Census 2000 Dress Rehearsal)

33.966147N
81.066449W

33.966147N
80.970766W

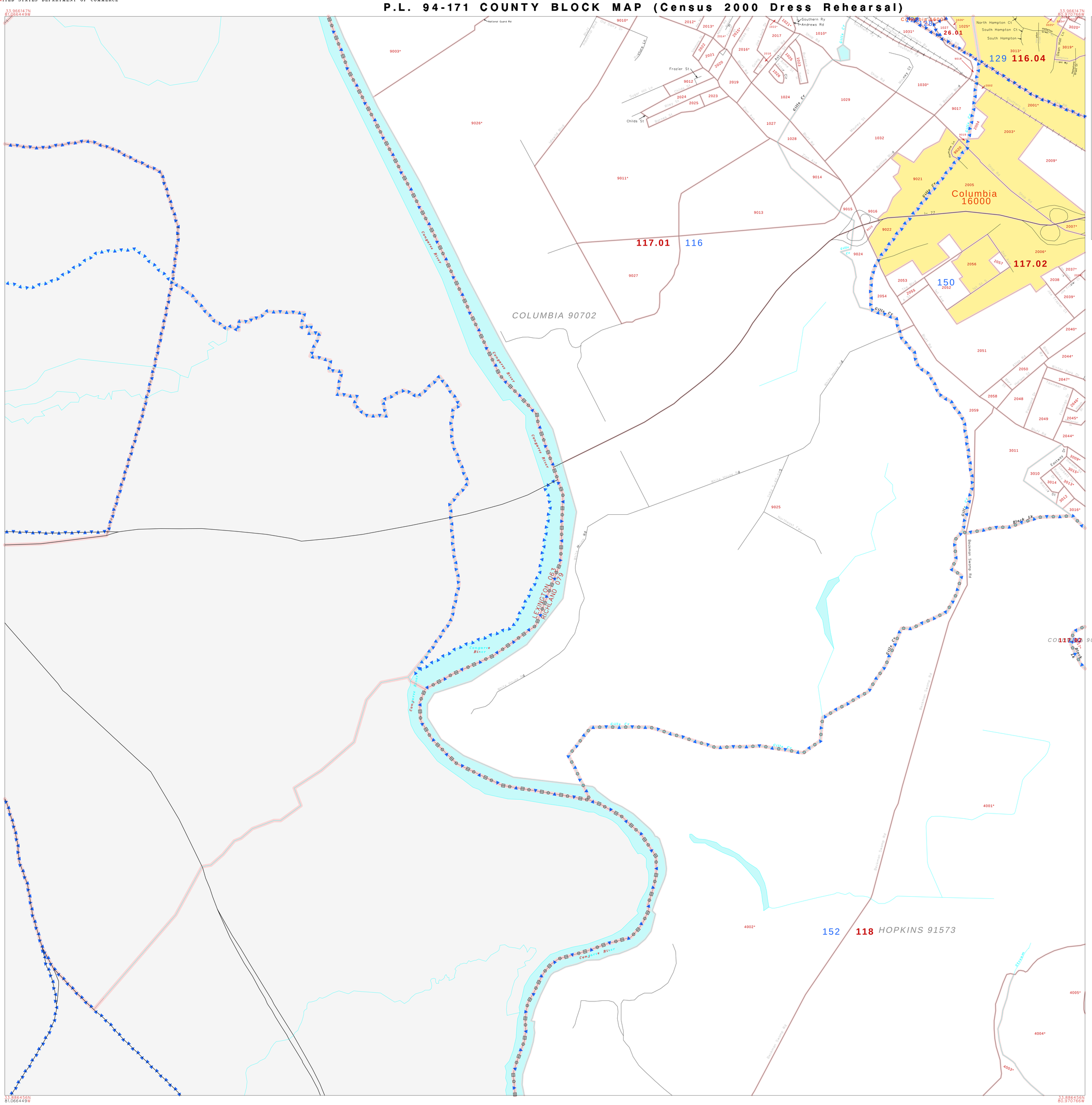

33.886456N
81.066449W

33.886456N
80.970766W

ABBREVIATED LEGEND

SYMBOL DESCRIPTION	SYMBOL
STATE	
COUNTY	
CCD	
Inc. Place	
CDP	
Corporate Corridor	
VTD	
Census Tract	
Block 1	
Military	
INSET	
Outside Subject Area	

The asterisk following block number indicates that the block number is repeated elsewhere in the block.

N
W E
S

6 5 4 3 2 1 0 .6 mi

1.0 .9 .8 .7 .6 .5 .4 .3 .2 .1 0 1.0 km

The plotted map scale is 1:12000

Key to Adjacent Sheets

27

ST: South Carolina (45)
COU: Richland (079)

SHEET 27 OF 39 PARENT SHEETS

(PL94BLK) 8594507002700000000

FILE CREATED: 1999-03-09

UNITED STATES DEPARTMENT OF COMMERCE

BUREAU OF THE CENSUS

P.L. 94-171 COUNTY BLOCK MAP (Census 2000 Dress Rehearsal)

33.966147N 80.970766W

33.966147N 80.875083W

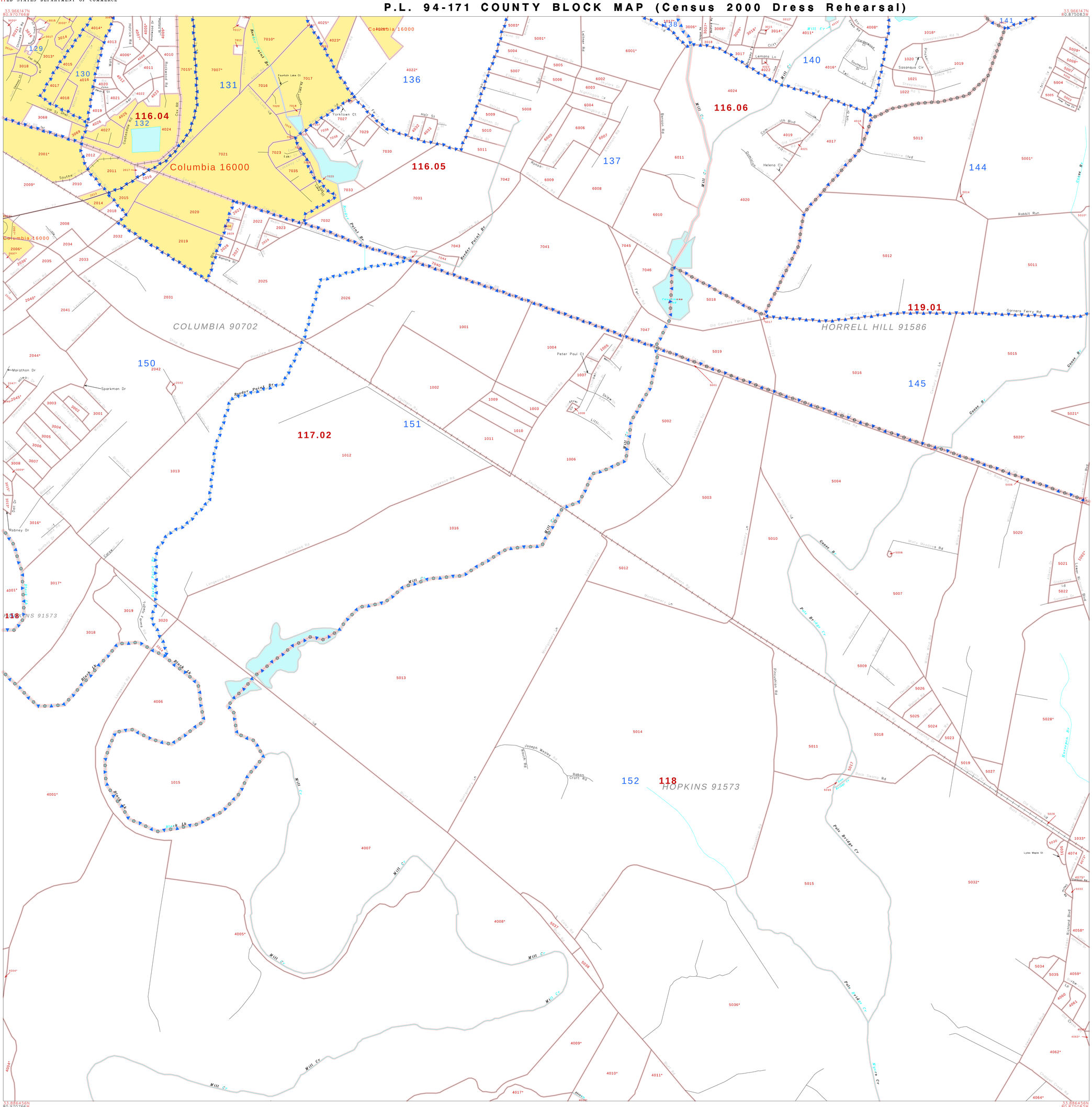

ABBREVIATED LEGEND

SYMBOL DESCRIPTION	SYMBOL
STATE	
COUNTY	
CCD	
Inc. Place	
CDP	
Corporate Corridor	
VTD	
Census Tract	
Block 1	
Military	
INSET	
Outside Subject Area	

The asterisk following block number indicates that the block number is repeated elsewhere in the block.

N
W E
S

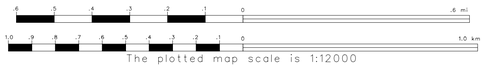

The plotted map scale is 1:12000

Key to Adjacent Sheets

ST: South Carolina (45)
COU: Richland (079)

SHEET 28 OF 39 PARENT SHEETS

(PL94DLK) 8594307902800000000

33.886456N 80.970766W

33.886456N 80.875083W

FILE CREATED: 1999-03-09

UNITED STATES DEPARTMENT OF COMMERCE

BUREAU OF THE CENSUS

P.L. 94-171 COUNTY BLOCK MAP (Census 2000 Dress Rehearsal)

33.966147N 80.875083W

33.966147N 80.779401W

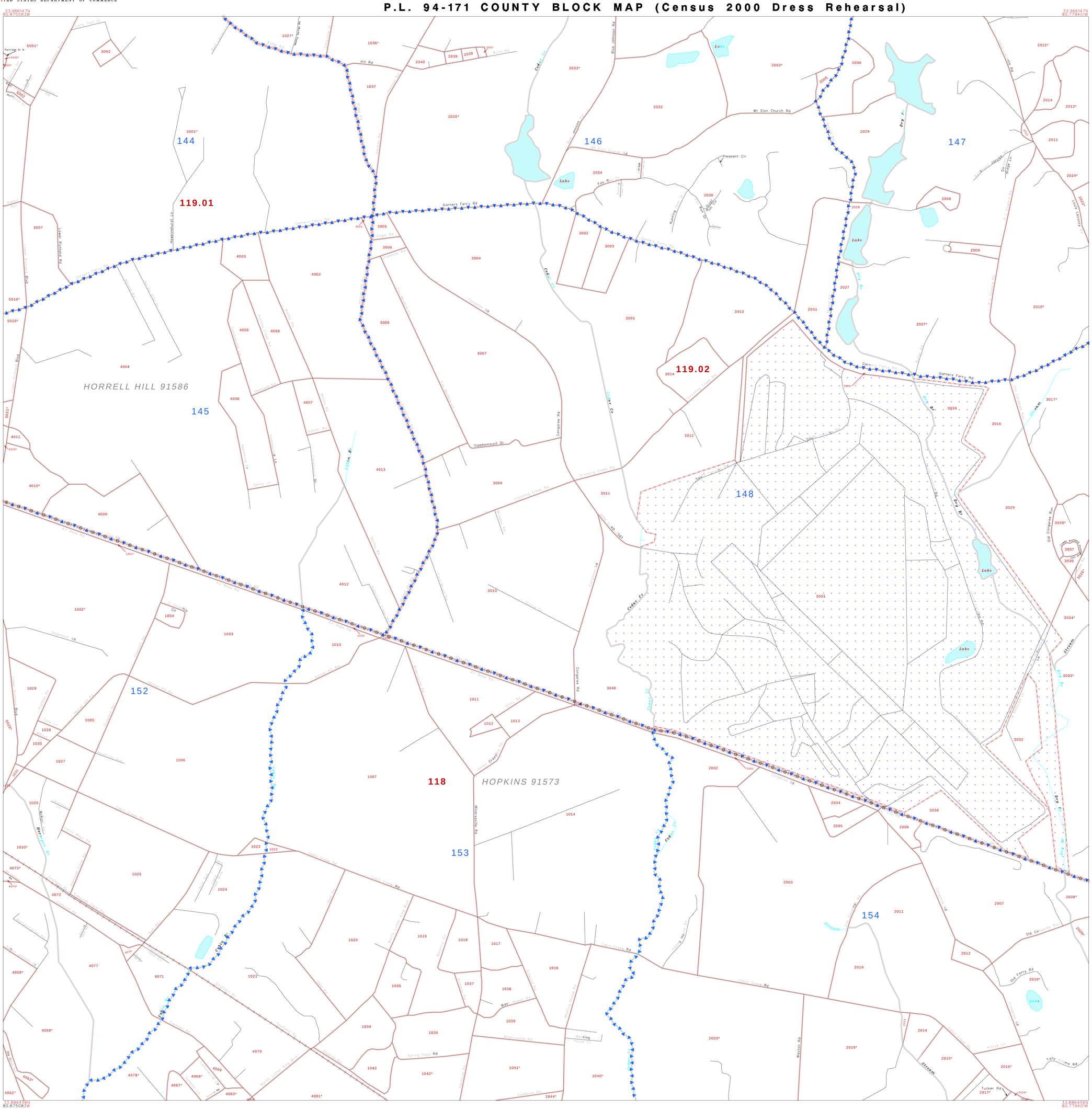

33.886456N 80.875083W

33.886456N 80.779401W

ABBREVIATED LEGEND

SYMBOL DESCRIPTION	SYMBOL
STATE	
COUNTY	
CCD	
Inc. Place	
CDP	
Corporate Corridor	
VTD	
Census Tract	
Block 1	
Military	
INSET	
Outside Subject Area	

The asterisk following block number indicates that the block number is represented elsewhere in the block.

N W E S

The plotted map scale is 1:12000

Key to Adjacent Sheets

29

ST: South Carolina (45)
COU: Richland (079)

SHEET 29 OF 39 PARENT SHEETS

(PL94BLK) 8594507902900000000

FILE CREATED: 1999-03-09

UNITED STATES DEPARTMENT OF COMMERCE

P.L. 94-171 COUNTY BLOCK MAP (Census 2000 Dress Rehearsal)

BUREAU OF THE CENSUS

33.966147N
80.779401W

33.966147N
80.683718W

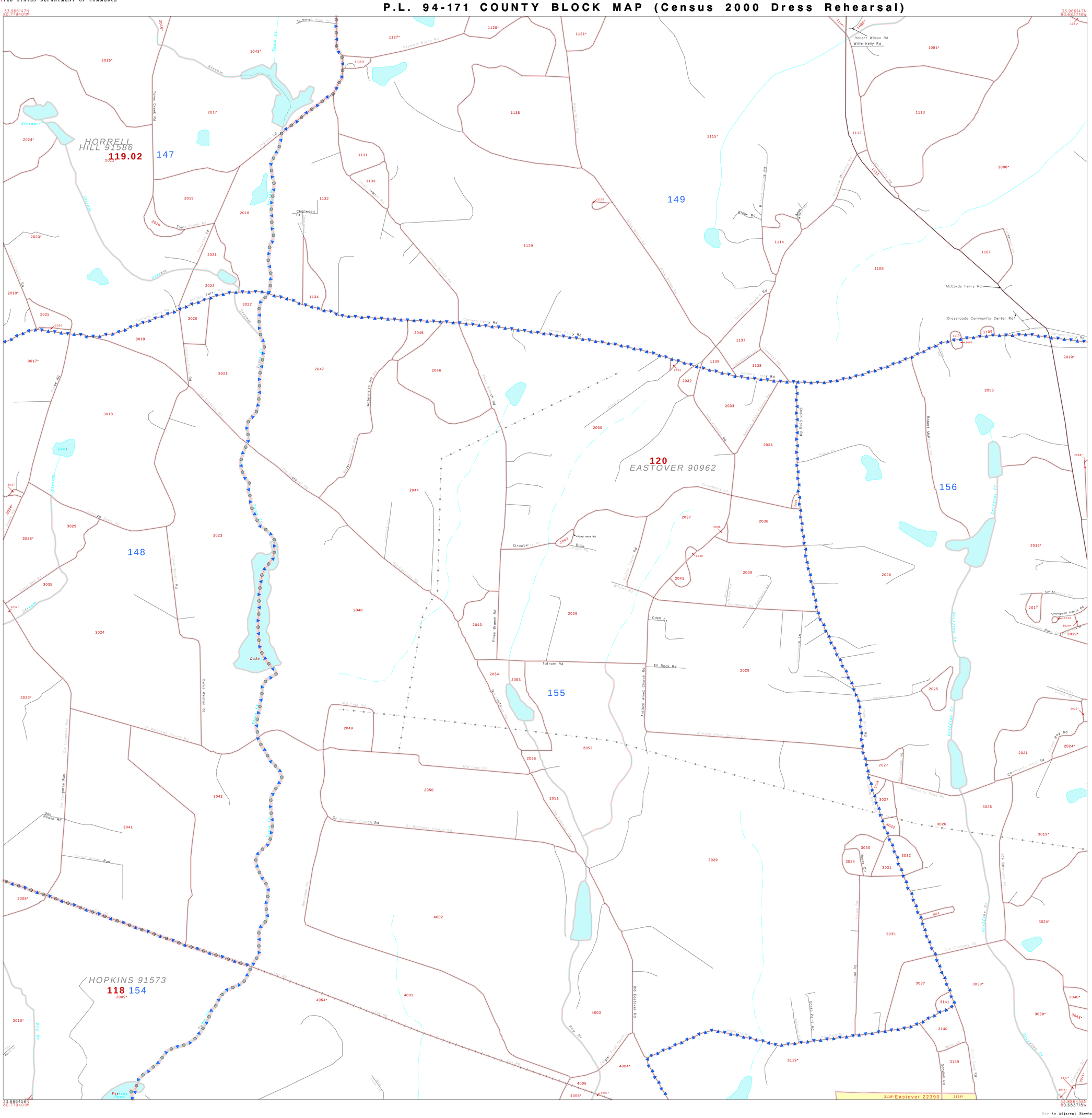

33.866456N
80.779401W

33.866456N
80.683718W

ABBREVIATED LEGEND

SYMBOL DESCRIPTION	SYMBOL
STATE	
COUNTY	
CCD	
Inc. Place	
CDP	
Corporate Corridor	
VTD	
Census Tract	
Block 1	
Military	
INSET	
Outside Subject Area	

The asterisk following block number indicates that the block number is repeated elsewhere in the block.

N
W E
S

6 5 4 3 2 1 0 .6 mi

1.0 .9 .8 .7 .6 .5 .4 .3 .2 .1 0 1.0 km

The plotted map scale is 1:12000

Key to Adjacent Sheets

30

ST: South Carolina (45)
COU: Richland (079)

SHEET 30 OF 39 PARENT SHEETS

(PL94BLK) 8594507903000000000

FILE CREATED: 1999-03-09

UNITED STATES DEPARTMENT OF COMMERCE

BUREAU OF THE CENSUS

P.L. 94-171 COUNTY BLOCK MAP (Census 2000 Dress Rehearsal)

33.966147N 80.683718W

33.966147N 80.588035W

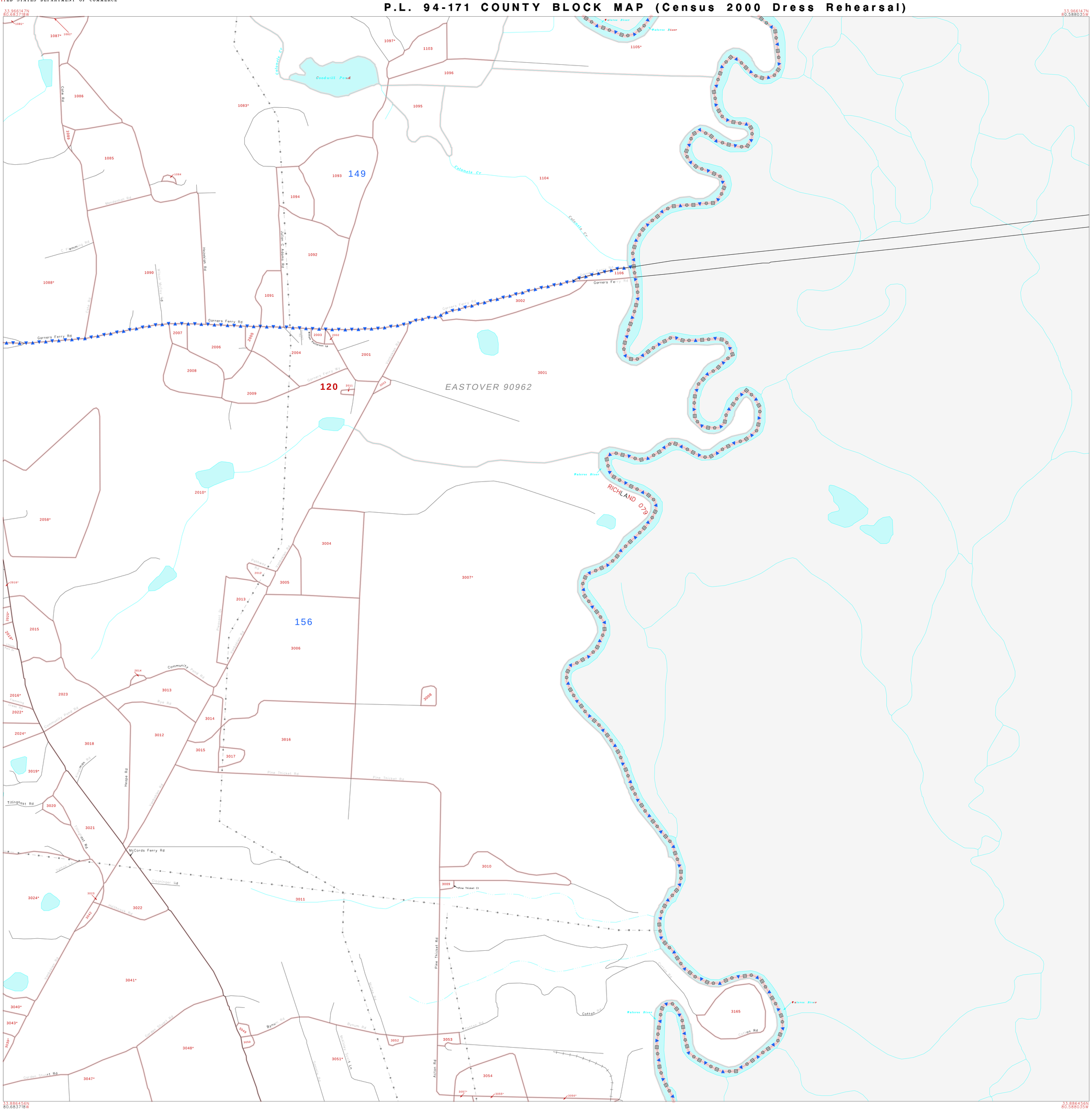

33.886456N 80.683718W

33.886456N 80.588035W

ABBREVIATED LEGEND

SYMBOL DESCRIPTION	SYMBOL
STATE	
COUNTY	
CCD	
Inc. Place	
CDP	
Corporate Corridor	
VTD	
Census Tract	
Block 1	
Military	
INSET	
Outside Subject Area	

The asterisk following block number indicates that the block number is repeated elsewhere in the block.

N
W E
S

-6 -5 -4 -3 -2 -1 0 .6 mi

1.0 -.9 -.8 -.7 -.6 -.5 -.4 -.3 -.2 -.1 0 1.0 km

The plotted map scale is 1:12000

Key to Adjacent Sheets

25	26	
30	31	
35	36	

ST: South Carolina (45)
COU: Richland (079)

SHEET 31 OF 39 PARENT SHEETS

(PL94BLK) 8594507903100000000

FILE CREATED: 1999-03-09

UNITED STATES DEPARTMENT OF COMMERCE

BUREAU OF THE CENSUS

P.L. 94-171 COUNTY BLOCK MAP (Census 2000 Dress Rehearsal)

33.886456N
81.066449W

33.886456N
80.970766W

33.806766N
81.066449W

33.806766N
80.970766W

ABBREVIATED LEGEND

SYMBOL DESCRIPTION	SYMBOL
STATE	
COUNTY	
CCD	
Inc. Place	
CDP	
Corporate Corridor	
VTD	
Census Tract	
Block 1	
Military	
INSET	
Outside Subject Area	

The asterisk following block number indicates that the block number is repeated elsewhere in the block.

N
W E
S

6 5 4 3 2 1 0 .6 mi

10 9 8 7 6 5 4 3 2 1 0 1.0 km

The plotted map scale is 1:12000

Key to Adjacent Sheets

	27	28
	32	33

ST: South Carolina (45)
COU: Richland (079)

SHEET 32 OF 39 PARENT SHEETS

(PL94BLK) 8594307903200000000

FILE CREATED: 1999-03-09

UNITED STATES DEPARTMENT OF COMMERCE

BUREAU OF THE CENSUS

P.L. 94-171 COUNTY BLOCK MAP (Census 2000 Dress Rehearsal)

33.886456N
80.970766W

33.886456N
80.875083W

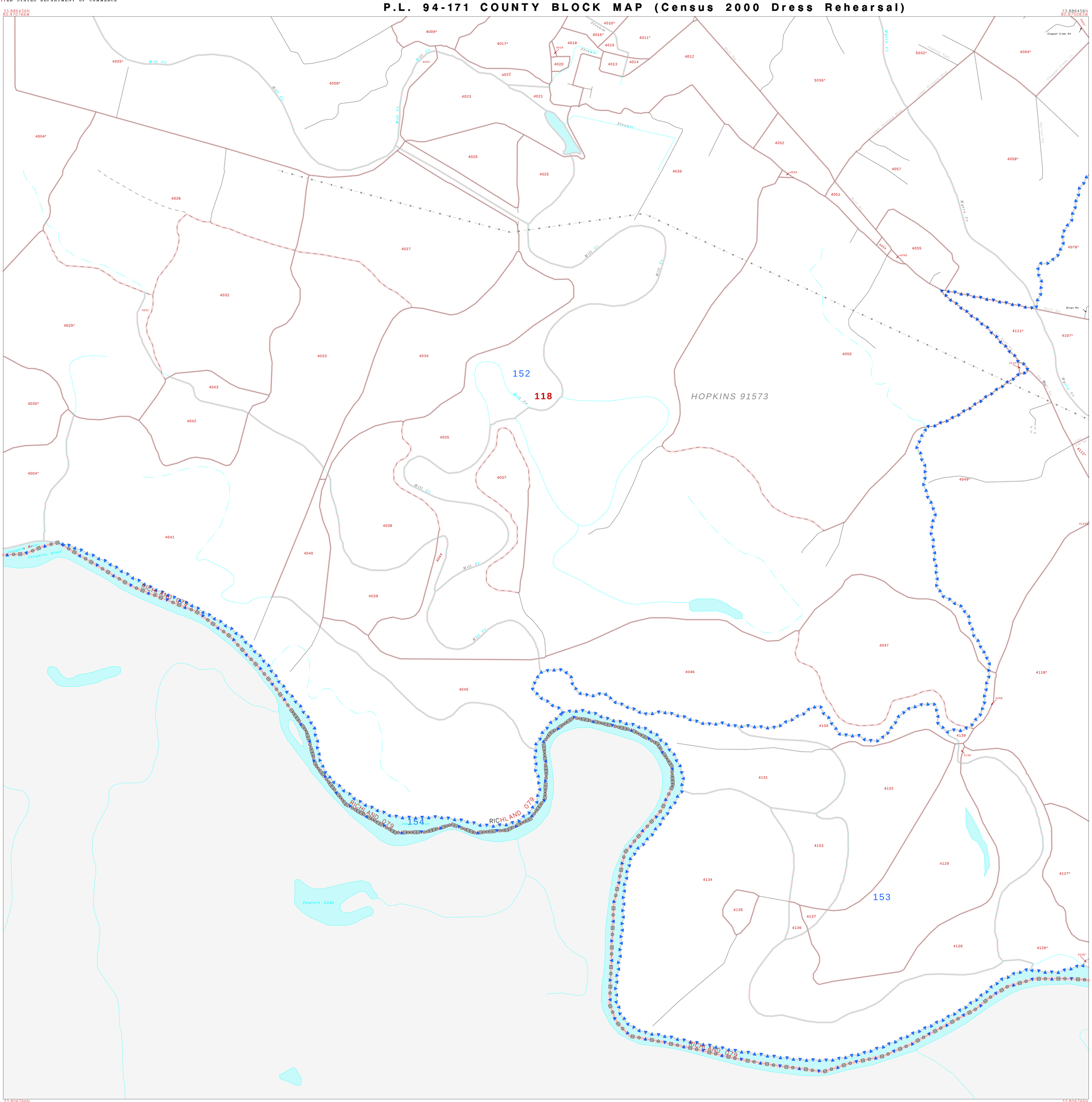

ABBREVIATED LEGEND

SYMBOL DESCRIPTION	SYMBOL
STATE	
COUNTY	
CCD	
Inc. Place	
CDP	
Corporate Corridor	
VTD	
Census Tract	
Block 1	
Military	
INSET	
Outside Subject Area	

The asterisk following block number indicates that the block number is repeated elsewhere in the block.

N
W E
S

6 5 4 3 2 1 0 .6 mi

10 9 8 7 6 5 4 3 2 1 0 1.0 km

The plotted map scale is 1:12000

Key to Adjacent Sheets

33

ST: South Carolina (45)
COU: Richland (079)

SHEET 33 OF 39 PARENT SHEETS

(PL94DLK) 8994307903300000000

FILE CREATED: 1999-03-09

UNITED STATES DEPARTMENT OF COMMERCE

BUREAU OF THE CENSUS

P.L. 94-171 COUNTY BLOCK MAP (Census 2000 Dress Rehearsal)

33.886456N
80.875083W

33.886456N
80.779401W

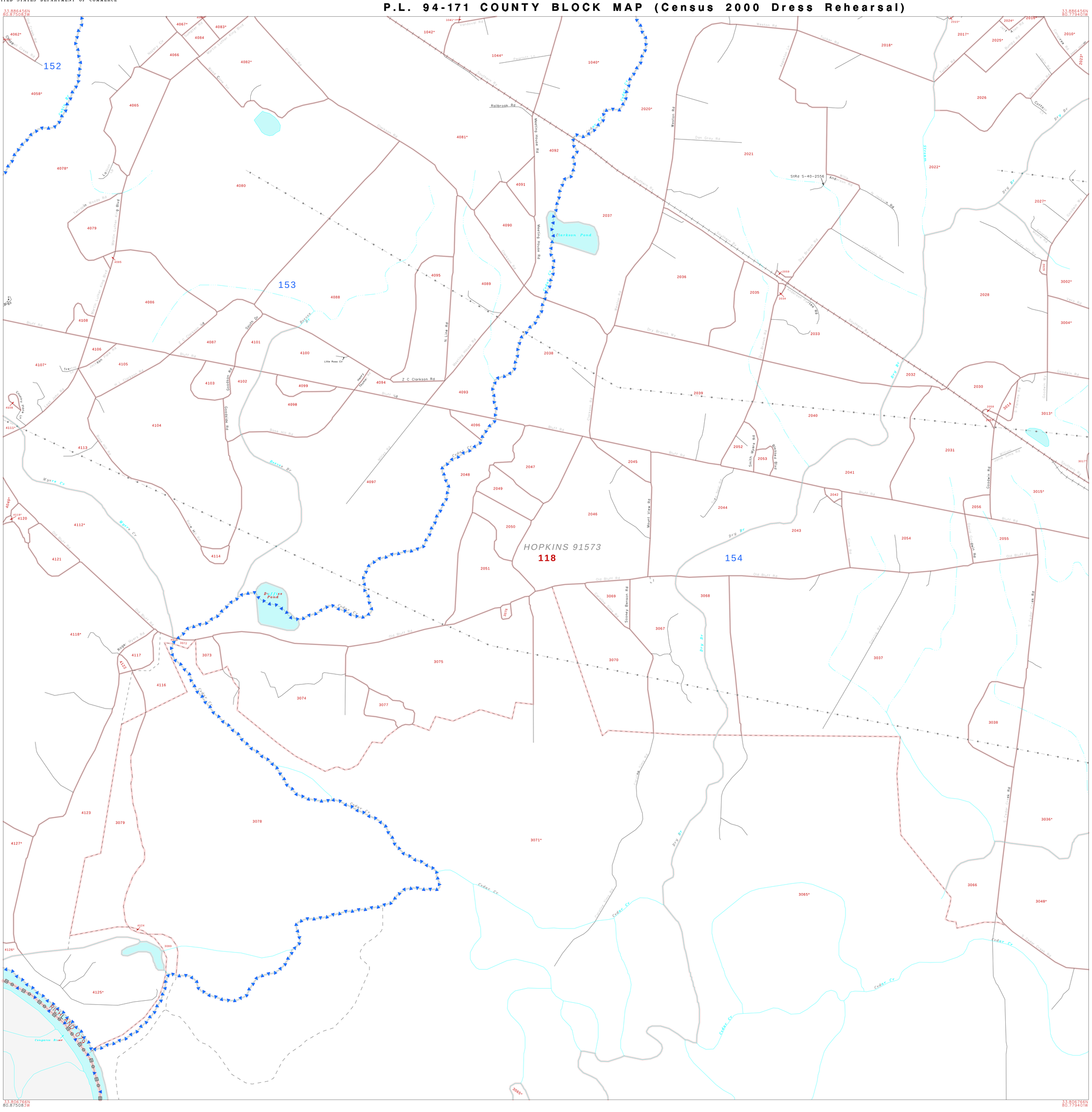

33.806766N
80.875083W

33.806766N
80.779401W

ABBREVIATED LEGEND

SYMBOL DESCRIPTION	SYMBOL
STATE	
COUNTY	
CCD	
Inc. Place	
CDP	
Corporate Corridor	
VTD	
Census Tract	
Block 1	
Military	
INSET	

Outside Subject Area

The asterisk following block number indicates that the block number is represented elsewhere in the block.

N
W E
S

-6 -5 -4 -3 -2 -1 0 .6 mi

1.0 .9 .8 .7 .6 .5 .4 .3 .2 .1 0 1.0 km

The plotted map scale is 1:12000

Key to Adjacent Sheets

34

ST: South Carolina (45)
COU: Richland (079)

SHEET 34 OF 39 PARENT SHEETS

(PL94BLK) 8594507903400000000

FILE CREATED: 1999-03-09

UNITED STATES DEPARTMENT OF COMMERCE

BUREAU OF THE CENSUS

P.L. 94-171 COUNTY BLOCK MAP (Census 2000 Dress Rehearsal)

33.886456N
80.779401W

33.886456N
80.683718W

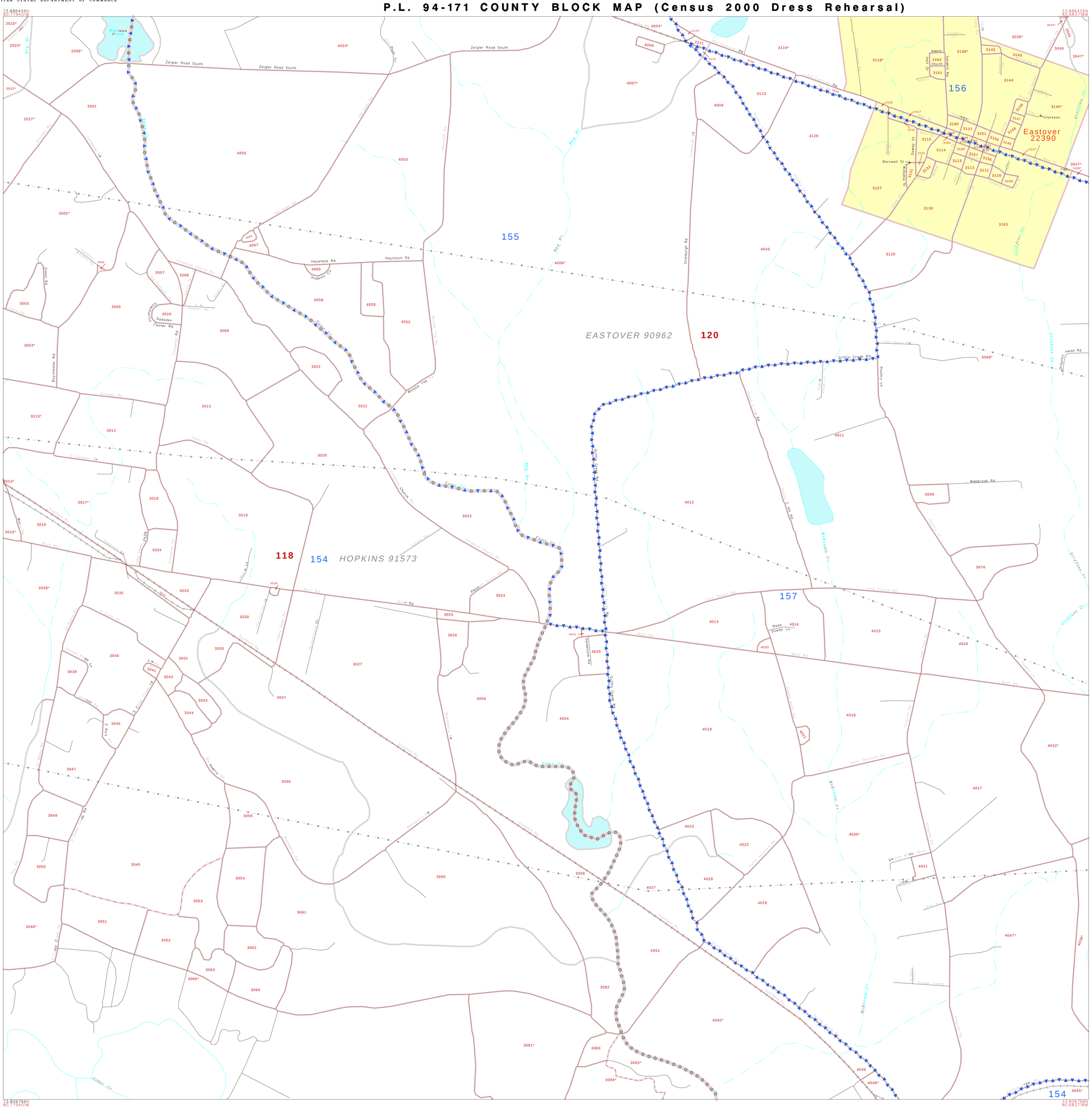

33.806766N
80.779401W

33.806766N
80.683718W

ABBREVIATED LEGEND

SYMBOL DESCRIPTION	SYMBOL
STATE	
COUNTY	
CCD	
Inc. Place	
CDP	
Corporate Corridor	
VTD	
Census Tract	
Block 1	
Military	
INSET	
Outside Subject Area	

The asterisk following block number indicates that the block number is represented elsewhere in the block.

N
W E
S

The plotted map scale is 1:12000

Key to Adjacent Sheets

35

ST: South Carolina (45)
COU: Richland (079)

SHEET 35 OF 39 PARENT SHEETS

(PL94BLK) 8594507903500000000

FILE CREATED: 1999-03-09

UNITED STATES DEPARTMENT OF COMMERCE

BUREAU OF THE CENSUS

P.L. 94-171 COUNTY BLOCK MAP (Census 2000 Dress Rehearsal)

33.886456N
80.683718W

33.886456N
80.588035W

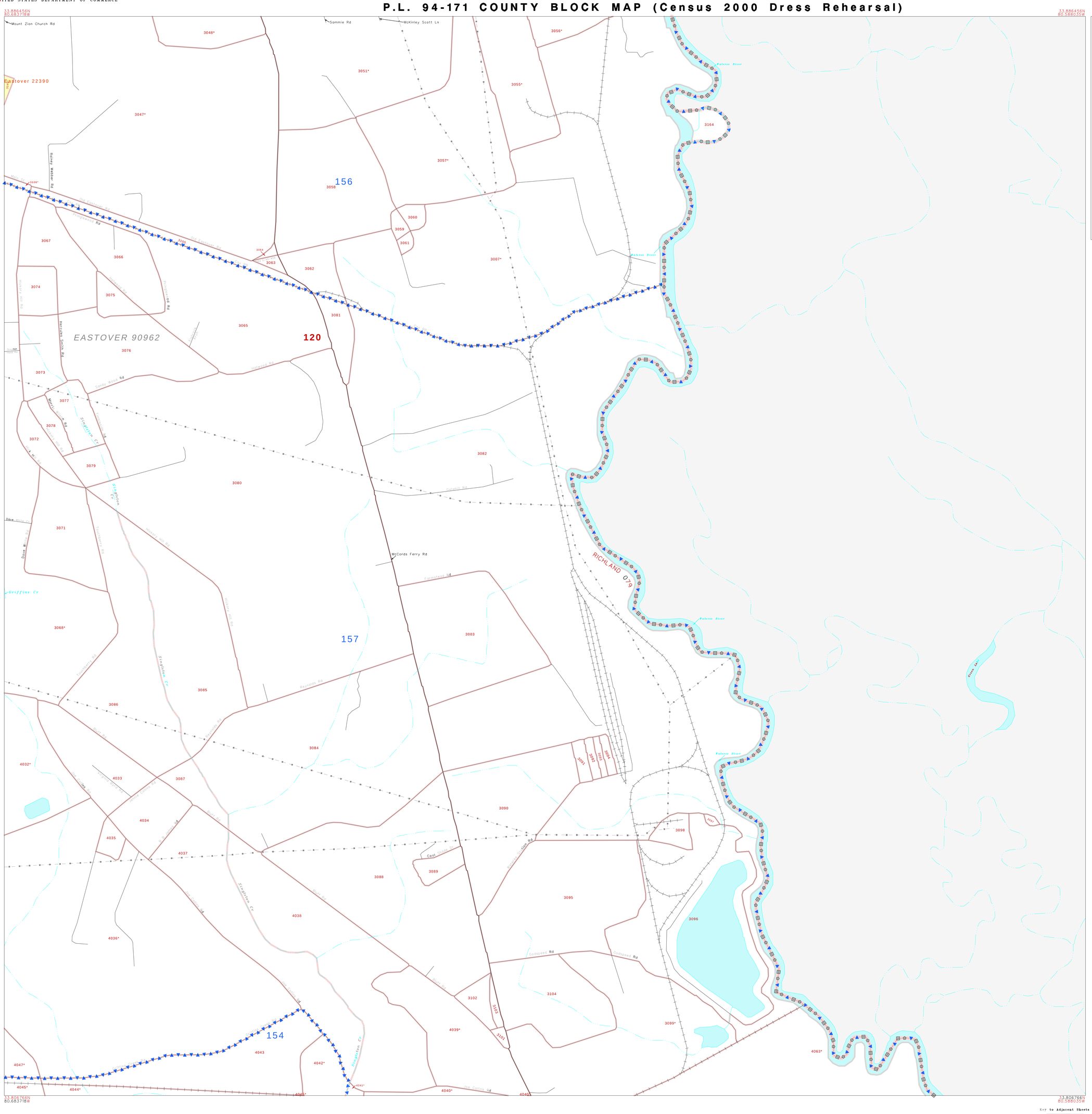

33.806766N
80.683718W

33.806766N
80.588035W

ABBREVIATED LEGEND

SYMBOL DESCRIPTION	SYMBOL
STATE	
COUNTY	
CCD	
Inc. Place	
CDP	
Corporate Corridor	
VTD	
Census Tract	
Block 1	
Military	
INSET	
Outside Subject Area	

The asterisk following block number indicates that the block number is represented elsewhere in the block.

N
W E
S

-6 -5 -4 -3 -2 -1 0 .6 mi

1.0 -.9 -.8 -.7 -.6 -.5 -.4 -.3 -.2 -.1 0 1.0 km

The plotted map scale is 1:12000

Key to Adjacent Sheets

30	31	
35	36	
38	39	

ST: South Carolina (45)
COU: Richland (079)

SHEET 36 OF 39 PARENT SHEETS

(PL94BLK) 8594507903600000000

FILE CREATED: 1999-03-09

UNITED STATES DEPARTMENT OF COMMERCE

BUREAU OF THE CENSUS

P.L. 94-171 COUNTY BLOCK MAP (Census 2000 Dress Rehearsal)

33.806766N
80.875083W

33.806766N
80.775401W

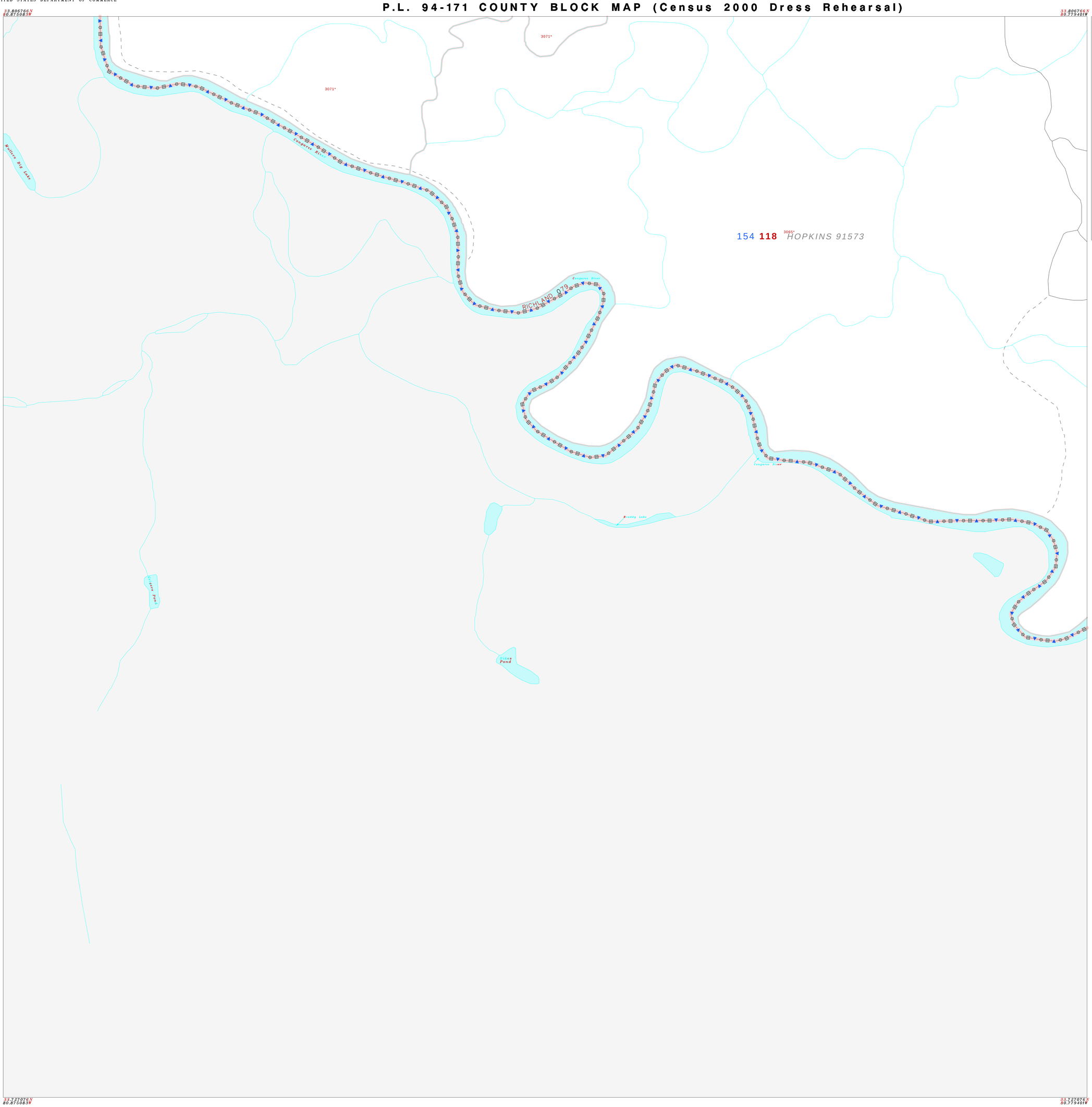

33.727076N
80.875083W

33.727076N
80.775401W

ABBREVIATED LEGEND

SYMBOL DESCRIPTION	SYMBOL
STATE	
COUNTY	
CCD	
Inc. Place	
CDP	
Corporate Corridor	
VTD	
Census Tract	
Block 1	
Military	
INSET	
Outside Subject Area	

The asterisk following block number indicates that the block number is repeated elsewhere in the block.

N
W E
S

6 5 4 3 2 1 0 .6 mi

1.0 .9 .8 .7 .6 .5 .4 .3 .2 .1 0 1.0 km

The plotted map scale is 1:12000

Key to Adjacent Sheets

33	34	35
	37	38

ST: South Carolina (45)
COU: Richland (079)

SHEET 37 OF 39 PARENT SHEETS

(PL94BLK) 8594507903700000000

FILE CREATED: 1999-03-09

UNITED STATES DEPARTMENT OF COMMERCE

BUREAU OF THE CENSUS

P.L. 94-171 COUNTY BLOCK MAP (Census 2000 Dress Rehearsal)

33.806766N
80.775940W

33.806766N
80.683718W

33.727076N
80.779401W

33.727076N
80.683718W

ABBREVIATED LEGEND

SYMBOL DESCRIPTION	SYMBOL
STATE	
COUNTY	
CCD	
Inc. Place	
CDP	
Corporate Corridor	
VTD	
Census Tract	
Block 1	
Military	
INSET	
Outside Subject Area	

The asterisk following block number indicates that the block number is repeated elsewhere in the block.

N
W E
S

-6 -5 -4 -3 -2 -1 0 .6 mi

1.0 -.9 -.8 -.7 -.6 -.5 -.4 -.3 -.2 -.1 0 1.0 km

The plotted map scale is 1:12000

Key to Adjacent Sheets

34	35	36
37	38	39

ST: South Carolina (45)
COU: Richland (079)

SHEET 38 OF 39 PARENT SHEETS

(PL94BLK) 8594507903800000000

FILE CREATED: 1999-03-09

UNITED STATES DEPARTMENT OF COMMERCE

BUREAU OF THE CENSUS

P.L. 94-171 COUNTY BLOCK MAP (Census 2000 Dress Rehearsal)

33.806766N
80.683718W

33.806766N
80.586015W

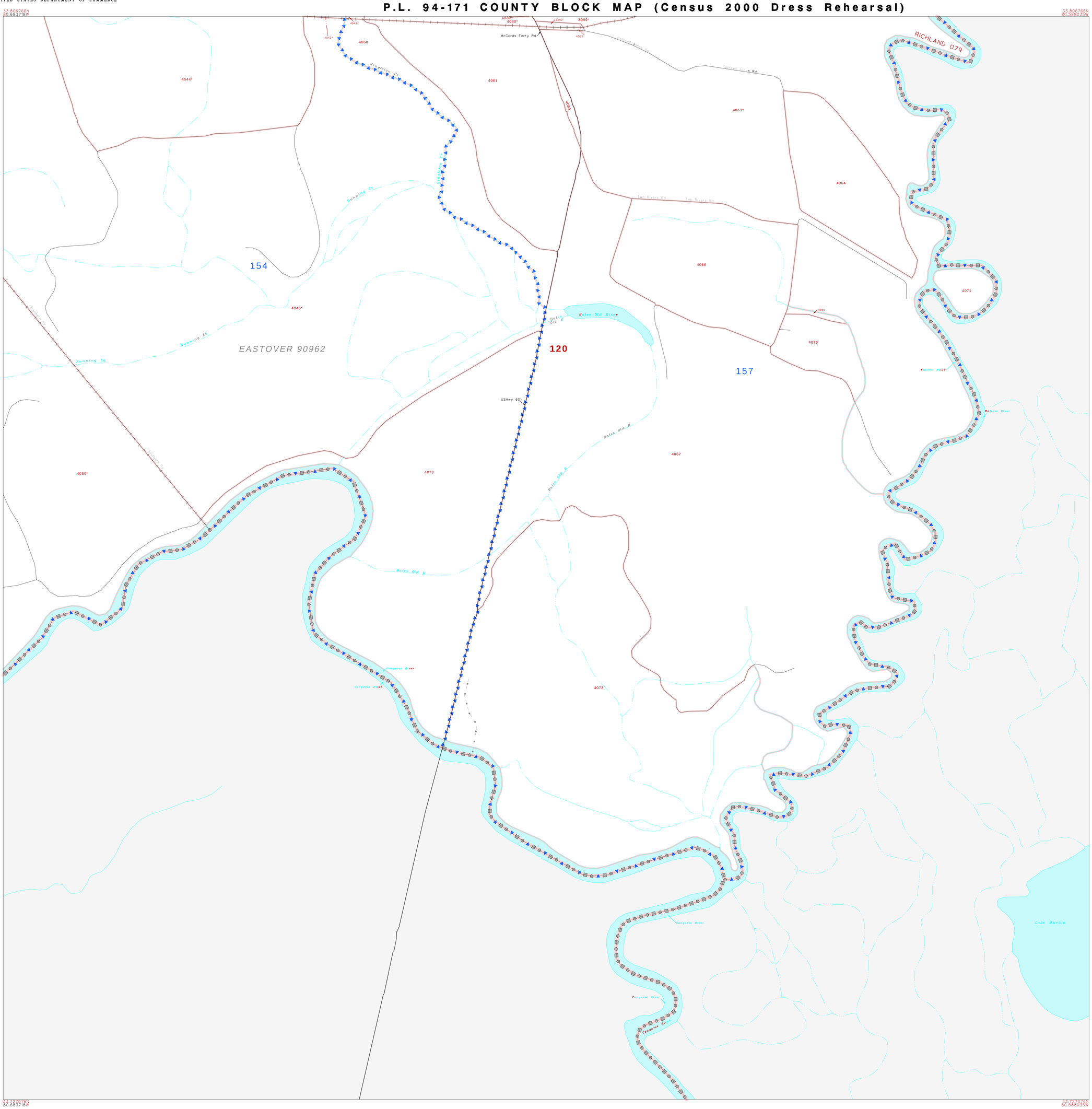

33.727076N
80.683718W

33.727076N
80.586015W

ABBREVIATED LEGEND

SYMBOL DESCRIPTION	SYMBOL
STATE	
COUNTY	
CCD	
Inc. Place	
CDP	
Corporate Corridor	
VTD	
Census Tract	
Block 1	
Military	
INSET	
Outside Subject Area	

The asterisk following block number indicates that the block number is repeated elsewhere in the block.

N
W E
S

6 5 4 3 2 1 0 .6 mi

1.0 .9 .8 .7 .6 .5 .4 .3 .2 .1 0 1.0 km

The plotted map scale is 1:12000

Key to Adjacent Sheets

35	36	
38	39	

ST: South Carolina (45)
COU: Richland (079)

SHEET 39 OF 39 PARENT SHEETS

(PL94BLK) 8594507903900000000

FILE CREATED: 1999-03-09