UNITED STATES DEPARTMENT OF COMMERCE

BUREAU OF THE CENSUS

INDEX FOR P.L. 94-171 COUNTY BLOCK MAP (Census 2000 Dress Rehearsal)

INDEX LEGEND

SYMBOL DESCRIPTION	SYMBOL
STATE [1]	
COUNTY [1]	
CCD	
Inc. Place	
CDP	
Military	
INSET	
Outside Subject Area	

[1] State or County, or their equivalent area for statistical purposes.

P.L. 94-171 COUNTY BLOCK MAP LEGEND (Census 2000 Dress Rehearsal)

SYMBOL DESCRIPTION	SYMBOL	NAME STYLE
International		CANADA
American Indian Reservation (Federal) (AIR (Federal))		CAMPO 0450
American Indian Reservation (State) (AIR (State))		TAMA 4125
Trust Land		1450
Alaska Native Regional Corporation (ANRC)		ALEUT
Alaska Native Village Statistical Area, Tribal Jurisdiction Statistical Area, Tribal Designated Statistical Area, State Designated American Indian Statistical Area (ANVSA,TJSA,TDSA,SDAISA)		KAW TJSA 5340
State [1]		NEW YORK 36
County [1]		ERIE 029
Minor Civil Division (MCD) [2]		York 83908
Census County Division (CCD)		Kula 91890
Incorporated Place (Inc. Place)		Rome 63418
Census Designated Place (CDP)		Zena 84187
Corporate Corridor		
Voting District (VTD)		12
Census Tract		1013.01
Block Number (with Asterisk) [3]		1234*
Major Road		I-635
Secondary Road		Main St
Railroad		Southern RR
Jeep Trail, Walkway, Stairway, Ferry		
Pipeline or Power Transmission Line		
Ridge, Fence, Canyon, or Other Physical Feature		
Property Line or Fence Line		
Nonvisible Boundary or Other Features not Elsewhere Classified		
Perennial Stream or Shoreline		Tumbling R
Intermittent Stream or Shoreline		Piney Cr
Large River or Lake		Pleasant Lake
Military Installation		Fort Belvoir
Inset		B
Outside Subject Area		

[1] State or County, or their equivalent area for statistical purposes

[2] Five-spoked asterisk following a minor civil division name indicates that the minor civil division is coextensive with an incorporated place and has the same name

[3] An asterisk following a block number indicates that the block number is repeated elsewhere in the block.

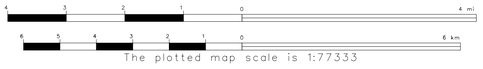

The plotted map scale is 1:77333

ST: South Carolina (45)
COU: Union (087)

INDEX MAP(TOTAL PARENT SHEETS 9 TOTAL INSET SHEETS 4)

(PL94BLK) 859450870000000000000

FILE CREATED: 1999-03-09

UNITED STATES DEPARTMENT OF COMMERCE

P.L. 94-171 COUNTY BLOCK MAP (Census 2000 Dress Rehearsal)

BUREAU OF THE CENSUS

34.917904N
81.924275W

34.917904N
81.731375W

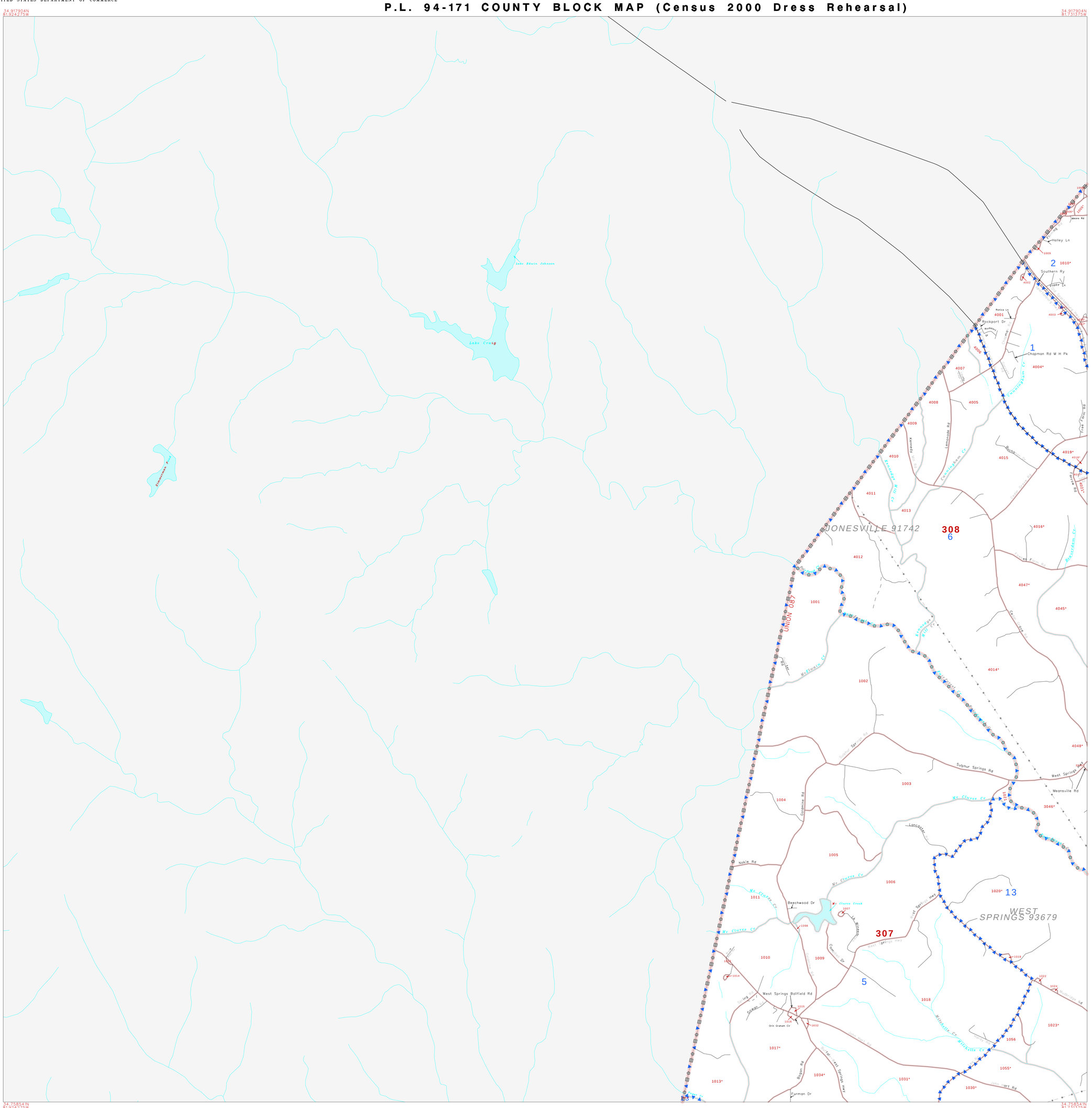

34.758541N
81.924275W

34.758541N
81.731375W

ABBREVIATED LEGEND

SYMBOL DESCRIPTION	SYMBOL
STATE	
COUNTY	
CCD	
Inc. Place	
CDP	
Corporate Corridor	
VTD	
Census Tract	
Block 1	
Military	
INSET	
Outside Subject Area	

The asterisk following block number indicates that the block number is repeated elsewhere in the block.

N
W E
S

1.0 .9 .8 .7 .6 .5 .4 .3 .2 .1 0 1.0 mi

2 1 0 2 km

The plotted map scale is 1:24000

Key to Adjacent Sheets

1

ST: South Carolina (45)
COU: Union (087)

SHEET 1 OF 9 PARENT SHEETS

(PL94BLK) 8594508700100000000

FILE CREATED: 1999-03-09

UNITED STATES DEPARTMENT OF COMMERCE

BUREAU OF THE CENSUS

P.L. 94-171 COUNTY BLOCK MAP (Census 2000 Dress Rehearsal)

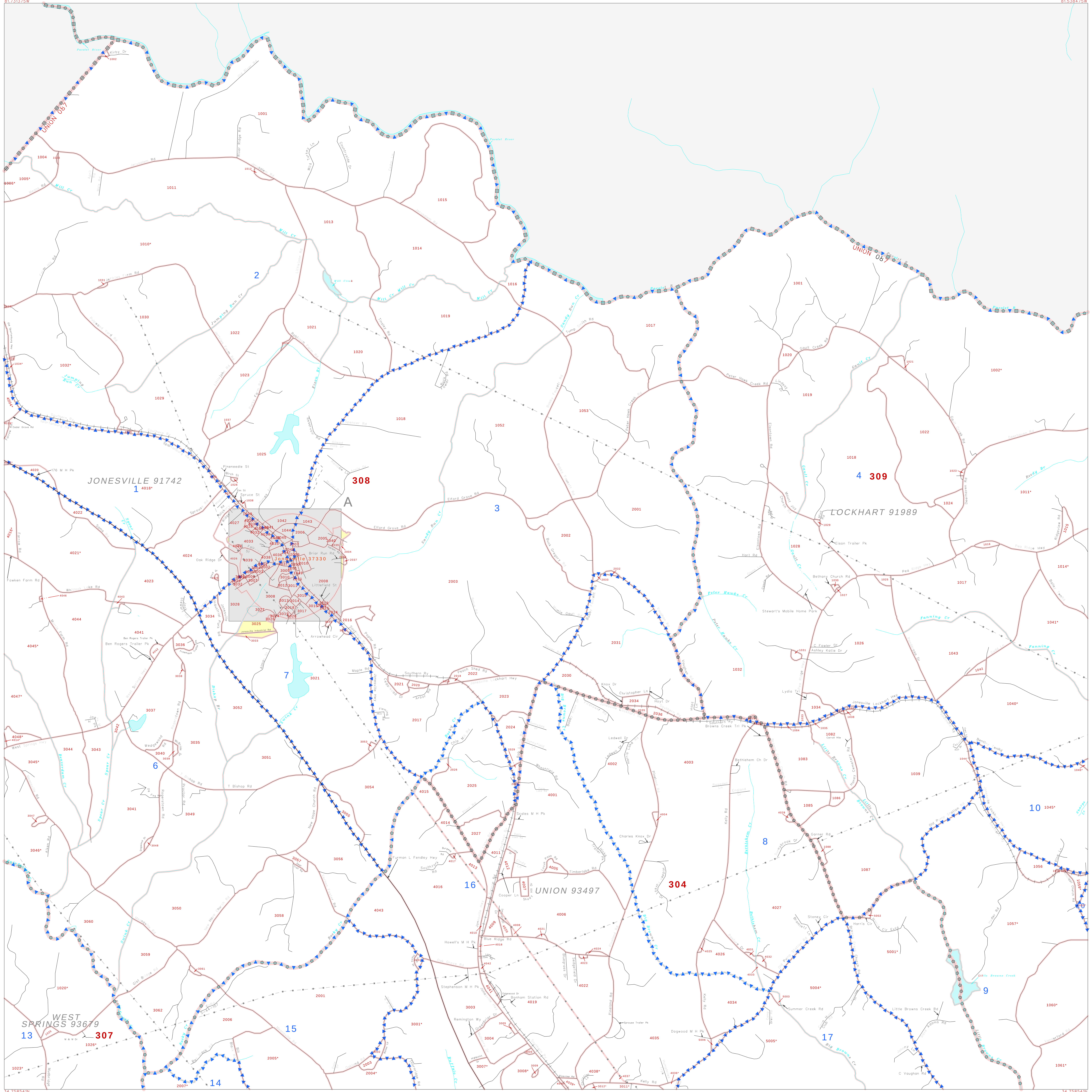

N
W E
S

1.0 .9 .8 .7 .6 .5 .4 .3 .2 .1 0 1.0 mi

2 1 0 2 km

The plotted map scale is 1:24000

ABBREVIATED LEGEND

SYMBOL DESCRIPTION	SYMBOL
STATE	
COUNTY	
CCD	
Inc. Place	
CDP	
Corporate Corridor	
VTD	
Census Tract	
Block [1]	
Military	
INSET	
Outside Subject Area	

[1] An asterisk following a block number indicates that the block number is repeated elsewhere in the block.

Key to Adjacent Sheets

2

ST: South Carolina (45)
COU: Union (087)

SHEET 2 OF 9 PARENT SHEETS

(PL94BLK) 8594508700200000000

FILE CREATED: 1999-03-09

UNITED STATES DEPARTMENT OF COMMERCE

BUREAU OF THE CENSUS

P.L. 94-171 COUNTY BLOCK MAP (Census 2000 Dress Rehearsal)

34.843715N
81.691387W

34.843715N
81.671394W

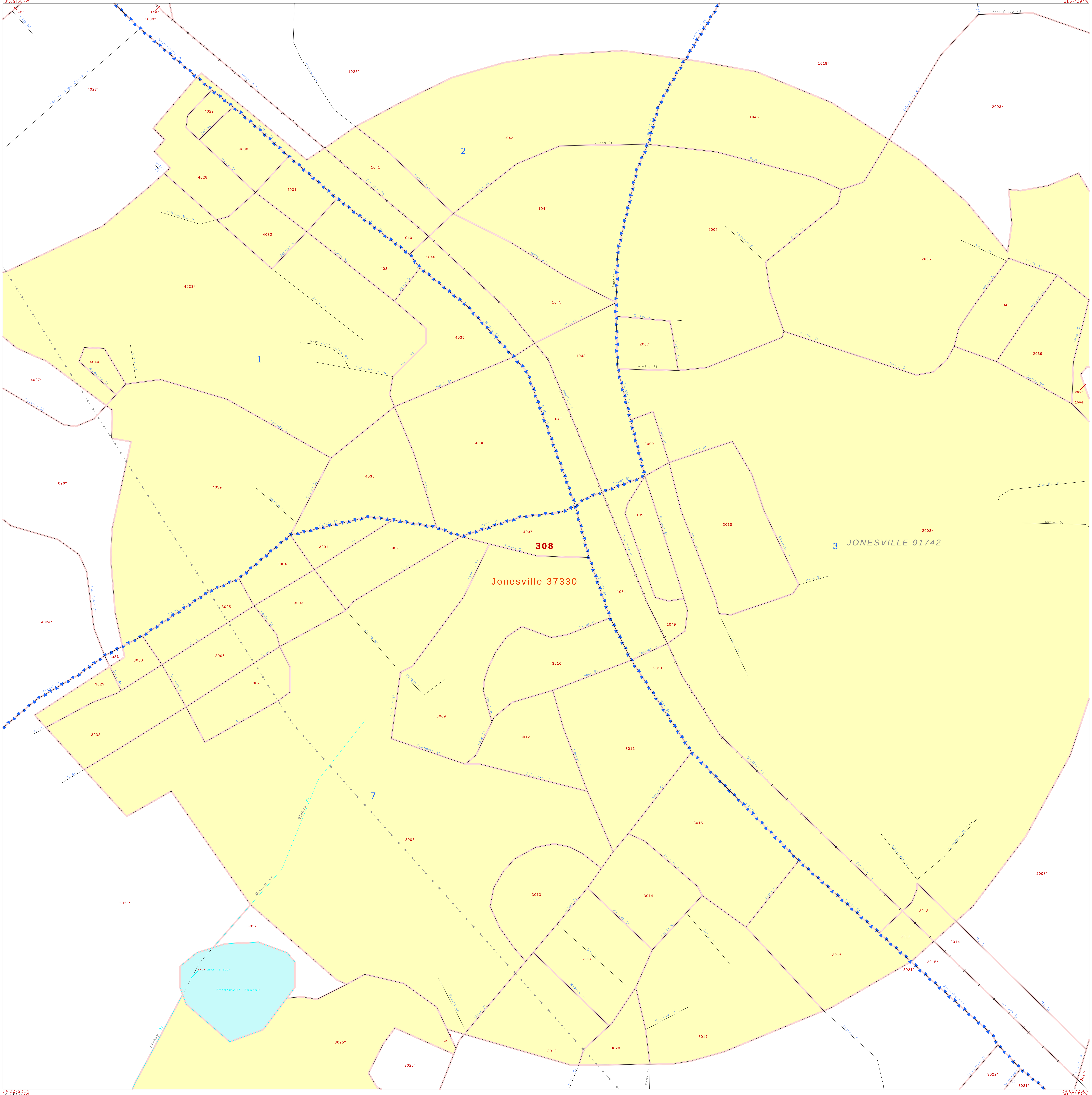

34.827230N
81.691387W

34.827230N
81.671394W

ABBREVIATED LEGEND

SYMBOL DESCRIPTION	SYMBOL
STATE	
COUNTY	
CCD	
Inc. Place	
CDP	
Corporate Corridor	
VTD	
Census Tract	
Block [1]	
Military	
INSET	
Outside Subject Area	

[1] An asterisk following a block number indicates that the block number is repeated elsewhere in the block.

N
W E
S

200 100 0 200 yd

.2 .1 0 .2 km

The plotted map scale is 1:2483

Key to Adjacent Sheets

2A01

ST: South Carolina (45)
COU: Union (087)

INSET SHEET 2A01

(PL94BLK) 85945087002650100000

FILE CREATED: 1999-03-09

UNITED STATES DEPARTMENT OF COMMERCE

BUREAU OF THE CENSUS

P.L. 94-171 COUNTY BLOCK MAP (Census 2000 Dress Rehearsal)

34.917904N
81.538475W

34.917904N
81.345575W

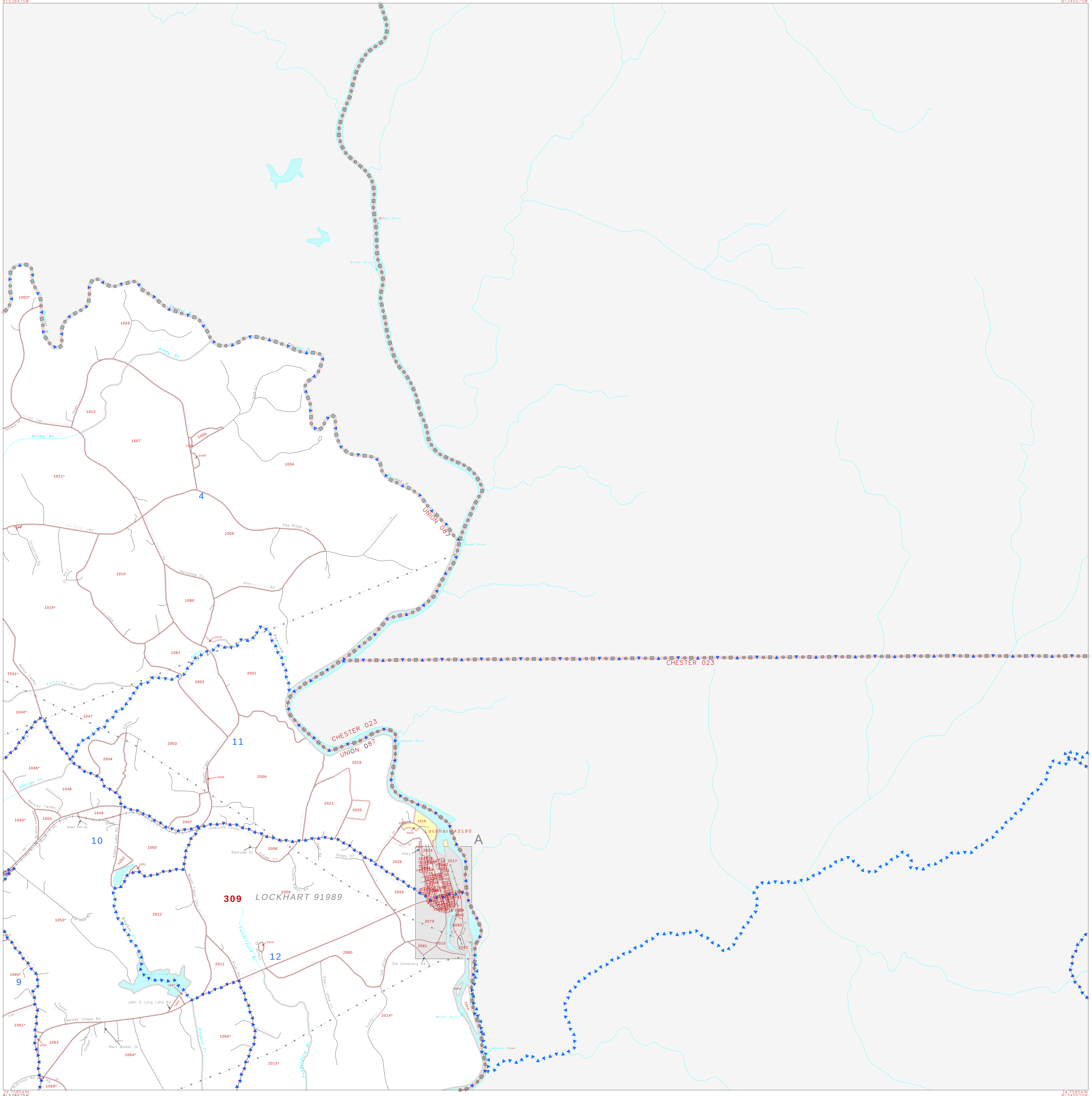

34.758541N
81.538475W

34.758541N
81.345575W

ABBREVIATED LEGEND

SYMBOL DESCRIPTION	SYMBOL
STATE	
COUNTY	
CCD	
Inc. Place	
CDP	
Corporate Corridor	
VTD	
Census Tract	
Block [1]	
Military	
INSET	
Outside Subject Area	

[1] An asterisk following a block number indicates that the block number is repeated elsewhere in the block.

1.0 .9 .8 .7 .6 .5 .4 .3 .2 .1 0 1.0 mi

2 1 0 2 km

The plotted map scale is 1:24000

N W E S

Key to Adjacent Sheets

2	3	
5	6	

ST: South Carolina (45)
COU: Union (087)

SHEET 3 OF 9 PARENT SHEETS

(PL94BLK) 8594508700300000000

FILE CREATED: 1999-03-09

UNITED STATES DEPARTMENT OF COMMERCE

BUREAU OF THE CENSUS

P.L. 94-171 COUNTY BLOCK MAP (Census 2000 Dress Rehearsal)

34.794259N
81.465165W

34.794259N
81.455168W

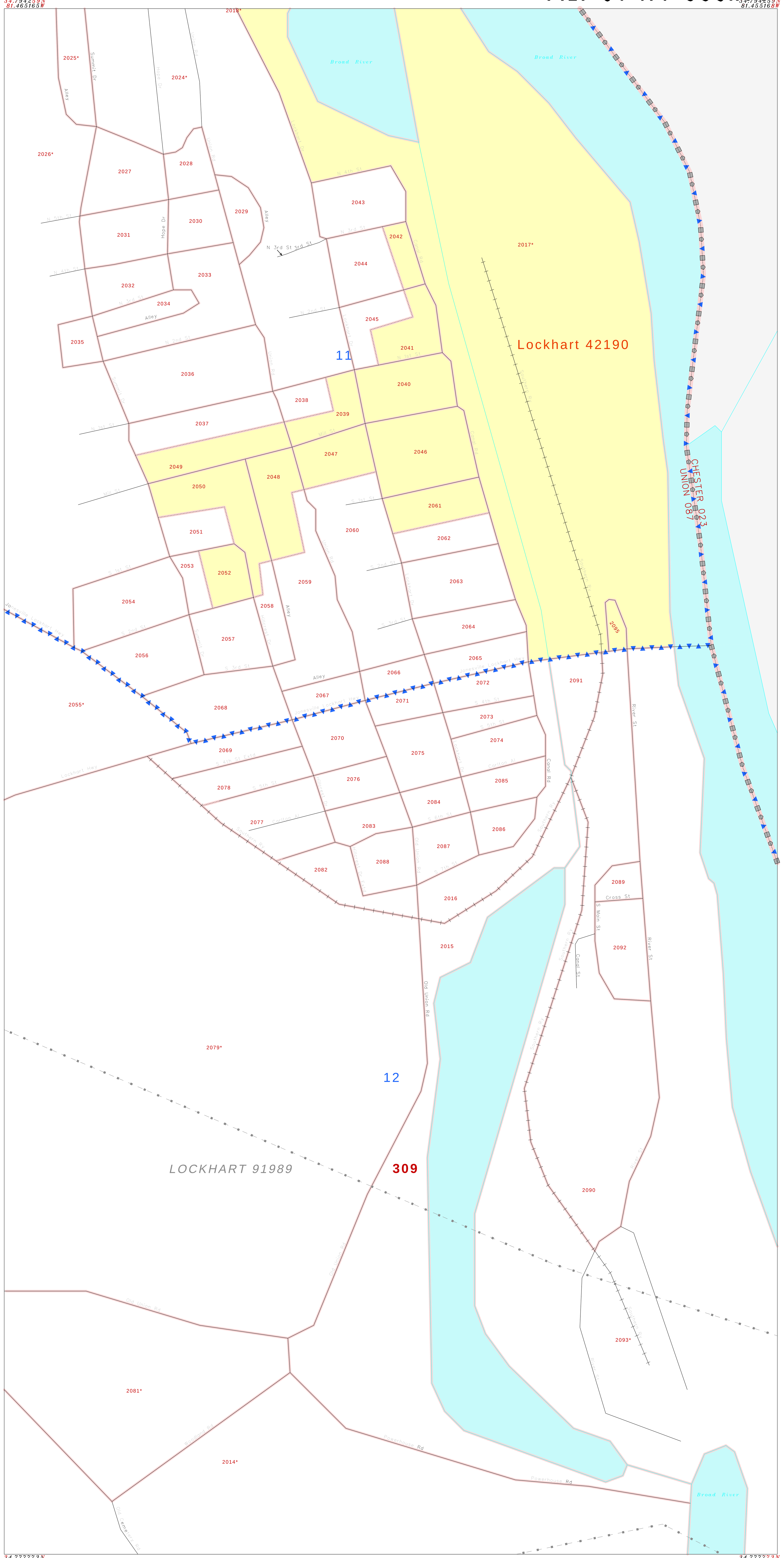

34.777773N
81.465165W

34.777773N
81.455168W

N W E S

200 100 0 200 yd

.2 .1 0 .2 km

The plotted map scale is 1:2483

ABBREVIATED LEGEND

SYMBOL DESCRIPTION	SYMBOL
STATE	
COUNTY	
CCD	
Inc. Place	
CDP	
Corporate Corridor	
VTD	
Census Tract	
Block [1]	
Military	
INSET	
Outside Subject Area	

[1] An asterisk following a block number indicates that the block number is repeated elsewhere in the block.

Key to Adjacent Sheets

3A01

ST: South Carolina (45)
COU: Union (087)

INSET SHEET 3A01

(PL94BLK) 85945087003650100000

FILE CREATED: 1999-03-09

UNITED STATES DEPARTMENT OF COMMERCE

BUREAU OF THE CENSUS

P.L. 94-171 COUNTY BLOCK MAP (Census 2000 Dress Rehearsal)

34.75854N 81.924275W

34.75854N 81.731375W

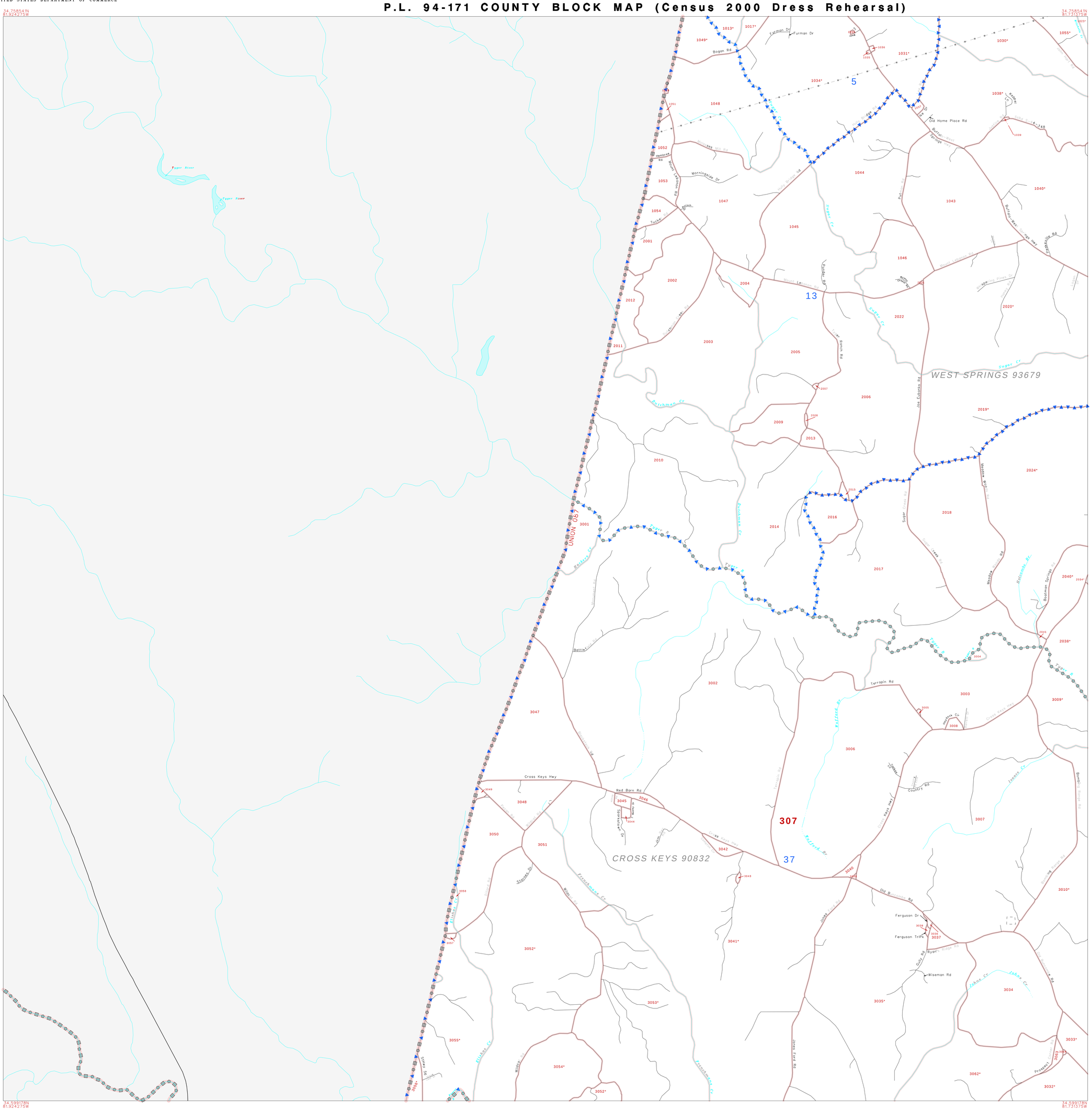

34.59178N 81.924275W

34.59178N 81.731375W

ABBREVIATED LEGEND

SYMBOL DESCRIPTION	SYMBOL
STATE	
COUNTY	
CCD	
Inc. Place	
CDP	
Corporate Corridor	
VTD	
Census Tract	
Block 1	
Military	
INSET	
Outside Subject Area	

The asterisk following block number indicates that the block number is represented elsewhere in the block.

N
W E
S

1.0 .9 .8 .7 .6 .5 .4 .3 .2 .1 0 1.0 mi

2 1 0 2 km

The plotted map scale is 1:24000

Key to Adjacent Sheets

4

ST: South Carolina (45)
COU: Union (087)

SHEET 4 OF 9 PARENT SHEETS

(PL94BLK) 8594508700400000000

FILE CREATED: 1999-03-09

UNITED STATES DEPARTMENT OF COMMERCE

BUREAU OF THE CENSUS

P.L. 94-171 COUNTY BLOCK MAP (Census 2000 Dress Rehearsal)

34.758541N
81.731375W

34.758541N
81.538475W

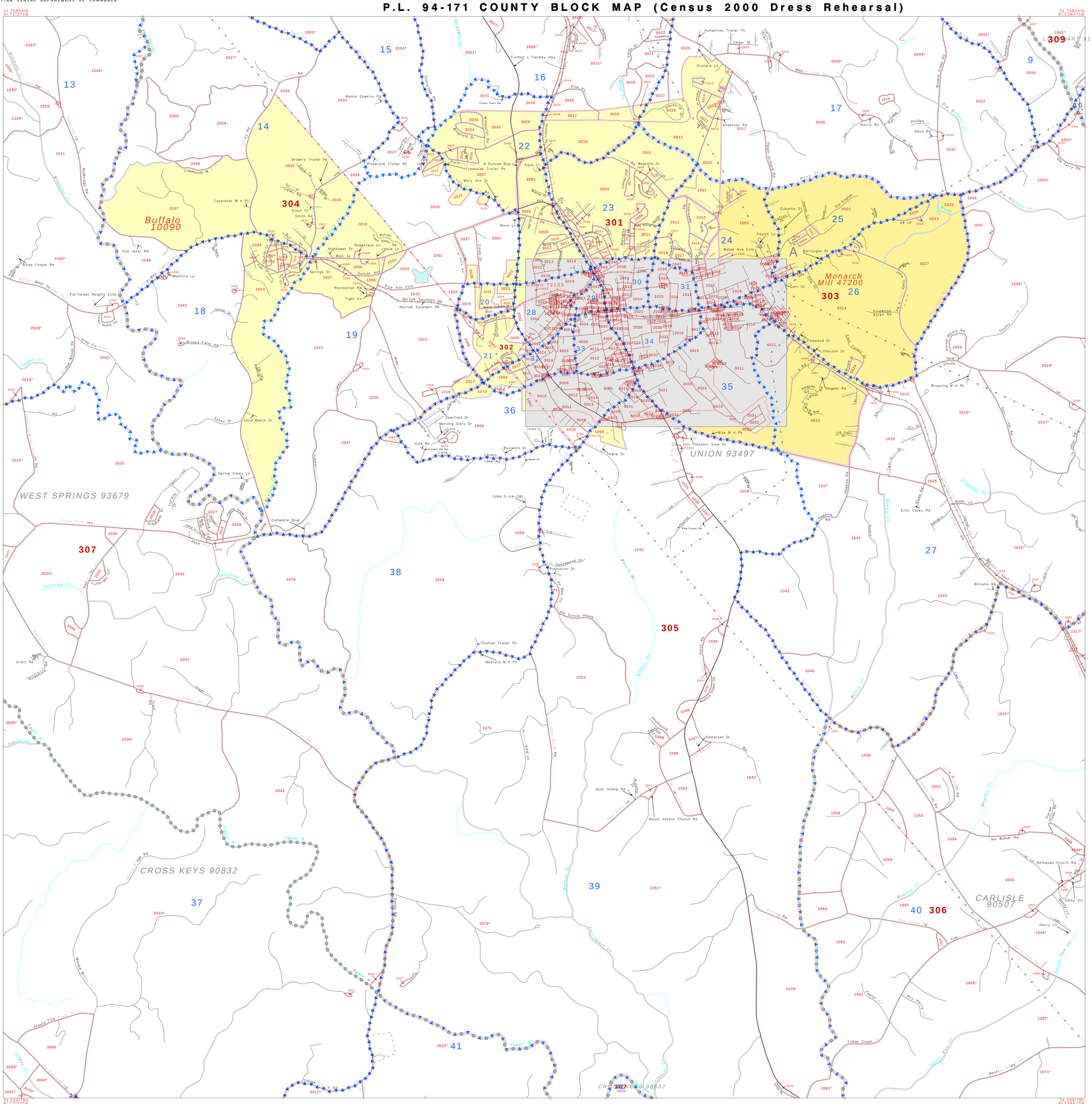

ABBREVIATED LEGEND

SYMBOL DESCRIPTION	SYMBOL
STATE	
COUNTY	
CCD	
Inc. Place	
CDP	
Corporate Corridor	
VTD	
Census Tract	
Block 1	
Military	
INSET	
Outside Subject Area	

The asterisk following block number indicates that the block number is repeated elsewhere in the block.

N
W E
S

1.0 .9 .8 .7 .6 .5 .4 .3 .2 .1 0 1.0 mi

2 1 0 2 km

The plotted map scale is 1:24000

Key to Adjacent Sheets

5

ST: South Carolina (45)
COU: Union (087)

SHEET 5 OF 9 PARENT SHEETS

(PL94BLK) 8594508700500000000

FILE CREATED: 1999-03-09

UNITED STATES DEPARTMENT OF COMMERCE

P.L. 94-171 COUNTY BLOCK MAP (Census 2000 Dress Rehearsal)

BUREAU OF THE CENSUS

ABBREVIATED LEGEND

SYMBOL DESCRIPTION	SYMBOL
STATE	
COUNTY	
CCD	
Inc. Place	
CDP	
Corporate Corridor	
VTD	
Census Tract	
Block 1	
Military	
INSET	
Outside Subject Area	

1 An asterisk following a block number indicates that the block number is repeated elsewhere in the block.

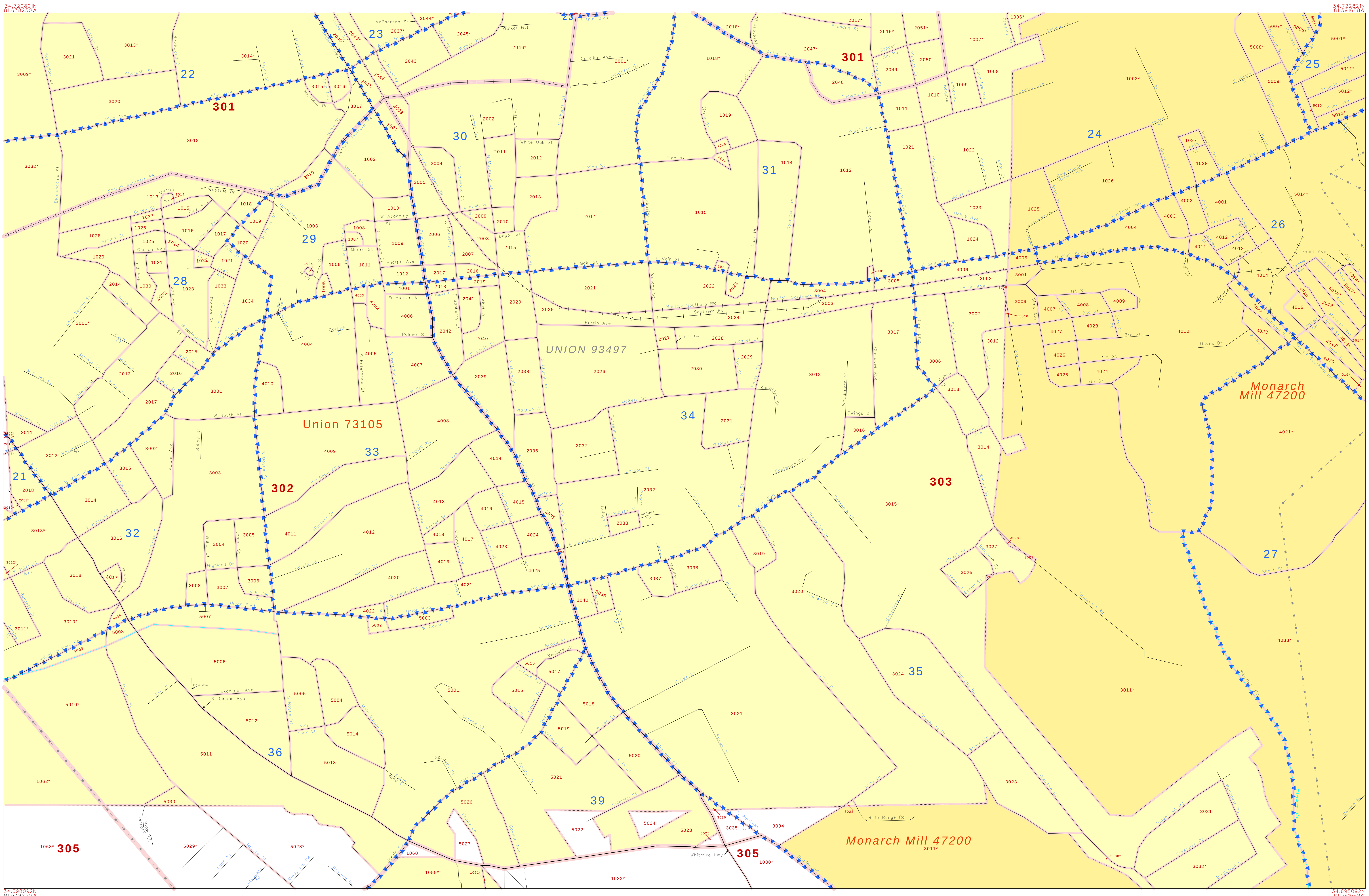

.3 .2 .1 0 .3 mi

.5 .4 .3 .2 .1 0 .5 km

The plotted map scale is 1:5791

N W E S

Key to Adjacent Sheets

5A01

ST: South Carolina (45)
COU: Union (087)

INSET SHEET 5A01

(PL94BLK) 8594508700565010000

FILE CREATED: 1999-03-09

UNITED STATES DEPARTMENT OF COMMERCE

BUREAU OF THE CENSUS

P.L. 94-171 COUNTY BLOCK MAP (Census 2000 Dress Rehearsal)

34.758541N 81.538475W

34.758541N 81.345575W

34.599178N 81.538475W

34.599178N 81.345575W

ABBREVIATED LEGEND

SYMBOL DESCRIPTION	SYMBOL
STATE	
COUNTY	
CCD	
Inc. Place	
CDP	
Corporate Corridor	
VTD	
Census Tract	
Block 1	
Military	
INSET	
Outside Subject Area	

The asterisk following block number indicates that the block number is repeated elsewhere in the block.

N W E S

1.0 .9 .8 .7 .6 .5 .4 .3 .2 .1 0 1.0 mi

2 1 0 2 km

The plotted map scale is 1:24000

Key to Adjacent Sheets

2	3	
5	6	
8	9	

ST: South Carolina (45)
COU: Union (087)

SHEET 6 OF 9 PARENT SHEETS

(PL94BLK) 8594508700600000000

FILE CREATED: 1999-03-09

UNITED STATES DEPARTMENT OF COMMERCE

BUREAU OF THE CENSUS

P.L. 94-171 COUNTY BLOCK MAP (Census 2000 Dress Rehearsal)

34.599178N
81.924275W

34.599178N
81.731375W

34.439815N
81.924275W

34.439815N
81.731375W

ABBREVIATED LEGEND

SYMBOL DESCRIPTION	SYMBOL
STATE	
COUNTY	
CCD	
Inc. Place	
CDP	
Corporate Corridor	
VTD	
Census Tract	
Block 1	
Military	
INSET	
Outside Subject Area	

The asterisk following block number indicates that the block number is repeated elsewhere in the block.

N
W E
S

1.0 .9 .8 .7 .6 .5 .4 .3 .2 .1 0 1.0 mi

2 1 0 2 km

The plotted map scale is 1:24000

Key to Adjacent Sheets

	4	5
	7	8

ST: South Carolina (45)
COU: Union (087)

SHEET 7 OF 9 PARENT SHEETS

(PL94BLK) 6594508700700000000

FILE CREATED: 1999-03-09

UNITED STATES DEPARTMENT OF COMMERCE

BUREAU OF THE CENSUS

P.L. 94-171 COUNTY BLOCK MAP (Census 2000 Dress Rehearsal)

34.599178N
81.731375W

34.599178N
81.538475W

34.439815N
81.731375W

34.439815N
81.538475W

ABBREVIATED LEGEND

SYMBOL DESCRIPTION — SYMBOL

STATE
COUNTY
CCD
Inc. Place
CDP
Corporate Corridor
VTD
Census Tract
Block [1]
Military
INSET
Outside Subject Area

[1] An asterisk following a block number indicates that the block number is repeated elsewhere in the block.

N W E S

1.0 .9 .8 .7 .6 .5 .4 .3 .2 .1 0 1.0 mi

2 1 0 2 km

The plotted map scale is 1:24000

Key to Adjacent Sheets

4	5	6
7	8	9

ST: South Carolina (45)
COU: Union (087)

SHEET 8 OF 9 PARENT SHEETS

(PL94BLK) 85945087008000000000

FILE CREATED: 1999-03-26

UNITED STATES DEPARTMENT OF COMMERCE

BUREAU OF THE CENSUS

P.L. 94-171 COUNTY BLOCK MAP (Census 2000 Dress Rehearsal)

34.599178N 81.538475W

34.599178N 81.345575W

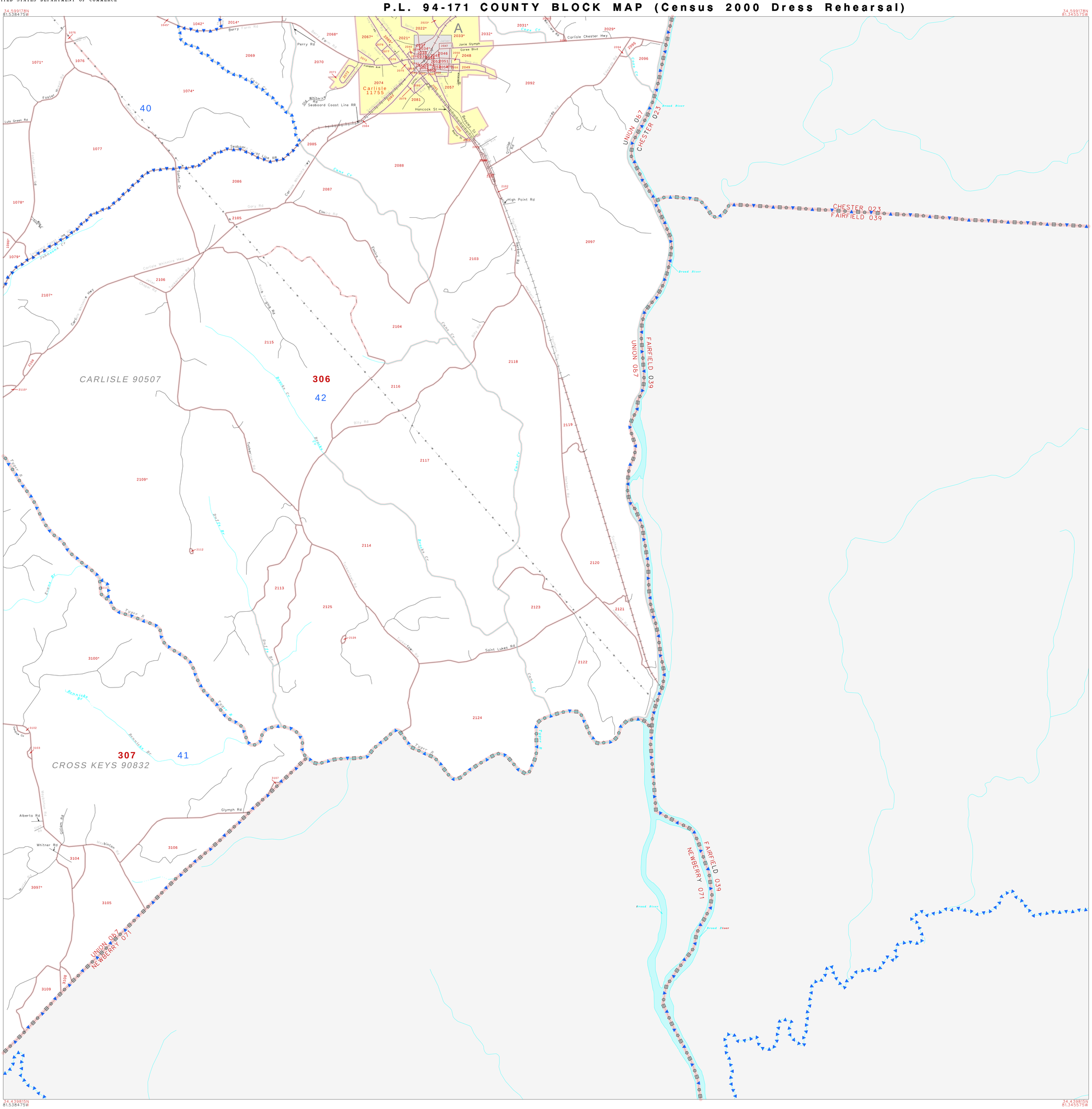

ABBREVIATED LEGEND

SYMBOL DESCRIPTION	SYMBOL
STATE	
COUNTY	
CCD	
Inc. Place	
CDP	
Corporate Corridor	
VTD	
Census Tract	
Block 1	
Military	
INSET	
Outside Subject Area	

The asterisk following block number indicates that the block number is represented elsewhere in the block.

N
W E
S

1.0 .9 .8 .7 .6 .5 .4 .3 .2 .1 0 1.0 mi

3 1 0 2 km

The plotted map scale is 1:24000

Key to Adjacent Sheets

5	6	
8	9	

ST: South Carolina (45)
COU: Union (087)

SHEET 9 OF 9 PARENT SHEETS

(PL94BLK) 6594008700900000006

FILE CREATED: 1999-03-09

UNITED STATES DEPARTMENT OF COMMERCE

P.L. 94-171 COUNTY BLOCK MAP (Census 2000 Dress Rehearsal)

BUREAU OF THE CENSUS

34.596434N
81.465445W

34.596434N
81.458806W

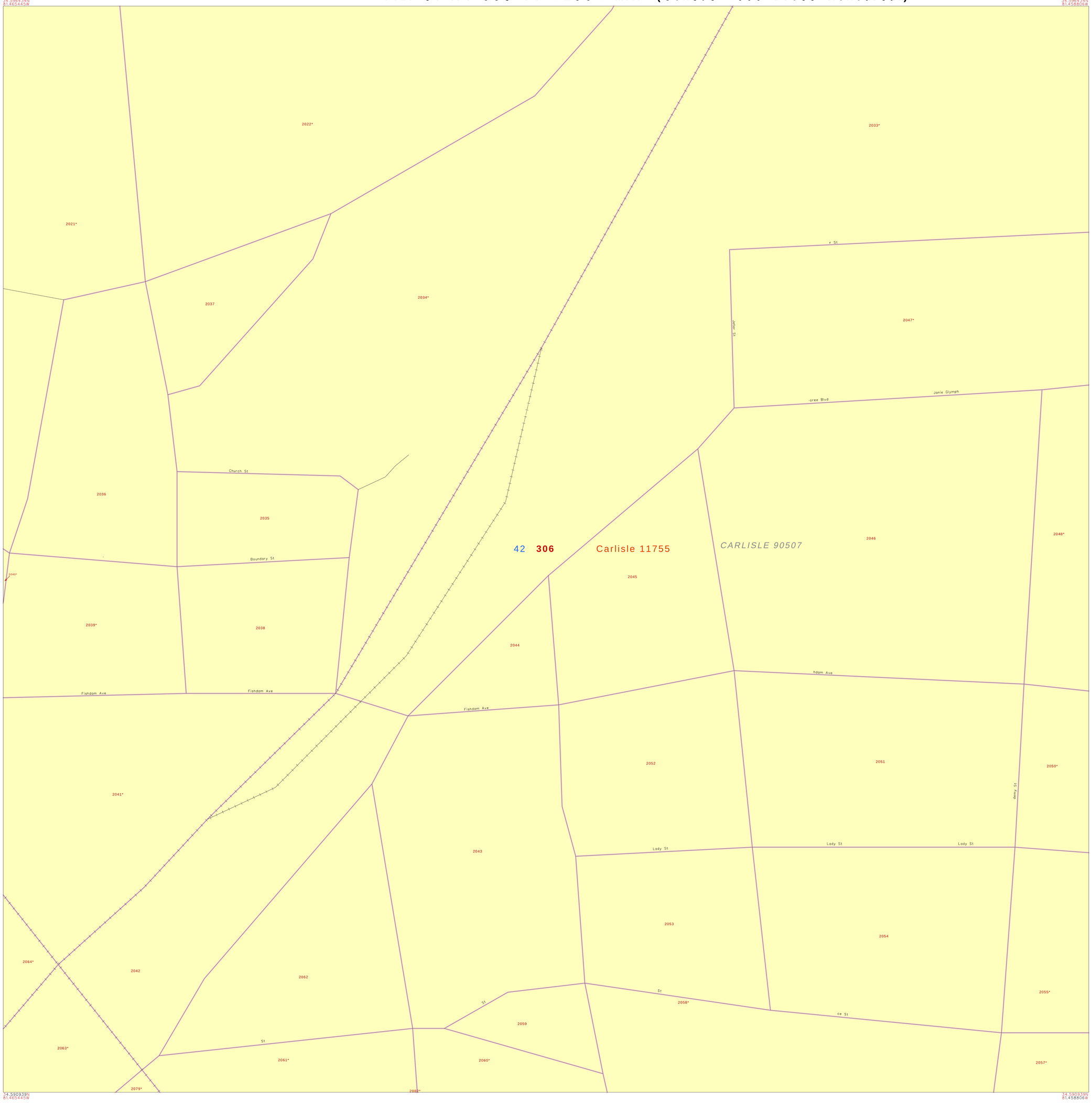

ABBREVIATED LEGEND

SYMBOL DESCRIPTION	SYMBOL
STATE	
COUNTY	
CCD	
Inc. Place	
CDP	
Corporate Corridor	
VTD	
Census Tract	
Block 1	
Military	
INSET	
Outside Subject Area	

The asterisk following block number indicates that the block number is repeated elsewhere in the block.

N
W E
S

80 70 60 50 40 30 20 10 0 80 yd

70 60 50 40 30 20 10 0 70 m

The plotted map scale is 1:828

Key to Adjacent Sheets

9A01

ST: South Carolina (45)
COU: Union (087)

INSET SHEET 9A01

(PL94BLK) 8594508700965010000 0

FILE CREATED: 1999-03-09