UNITED STATES DEPARTMENT OF COMMERCE

BUREAU OF THE CENSUS

P.L. 94-171 CENSUS TRACT OUTLINE MAP (Census 2000 Dress Rehearsal)

34.321566N 81.349670W

34.321566N 81.097067W

34.111184N 81.349670W

34.111184N 81.097067W

ABBREVIATED LEGEND

SYMBOL DESCRIPTION	SYMBOL
STATE	
COUNTY	
CCD	
Inc. Place	
CDP	
Corporate Corridor	
Census Tract	
Military	
Outside Subject Area	

N
W E
S

The plotted map scale is 1:31680

Key to Adjacent Sheets

1

ST: South Carolina (45)
COU: Richland (079)

SHEET 1 OF 8 PARENT SHEETS

(PL94TR1) 8614507900100000000

FILE CREATED: 1999-03-26

UNITED STATES DEPARTMENT OF COMMERCE

BUREAU OF THE CENSUS

P.L. 94-171 CENSUS TRACT OUTLINE MAP (Census 2000 Dress Rehearsal)

34.321566N 81.097067W

34.321566N 80.844465W

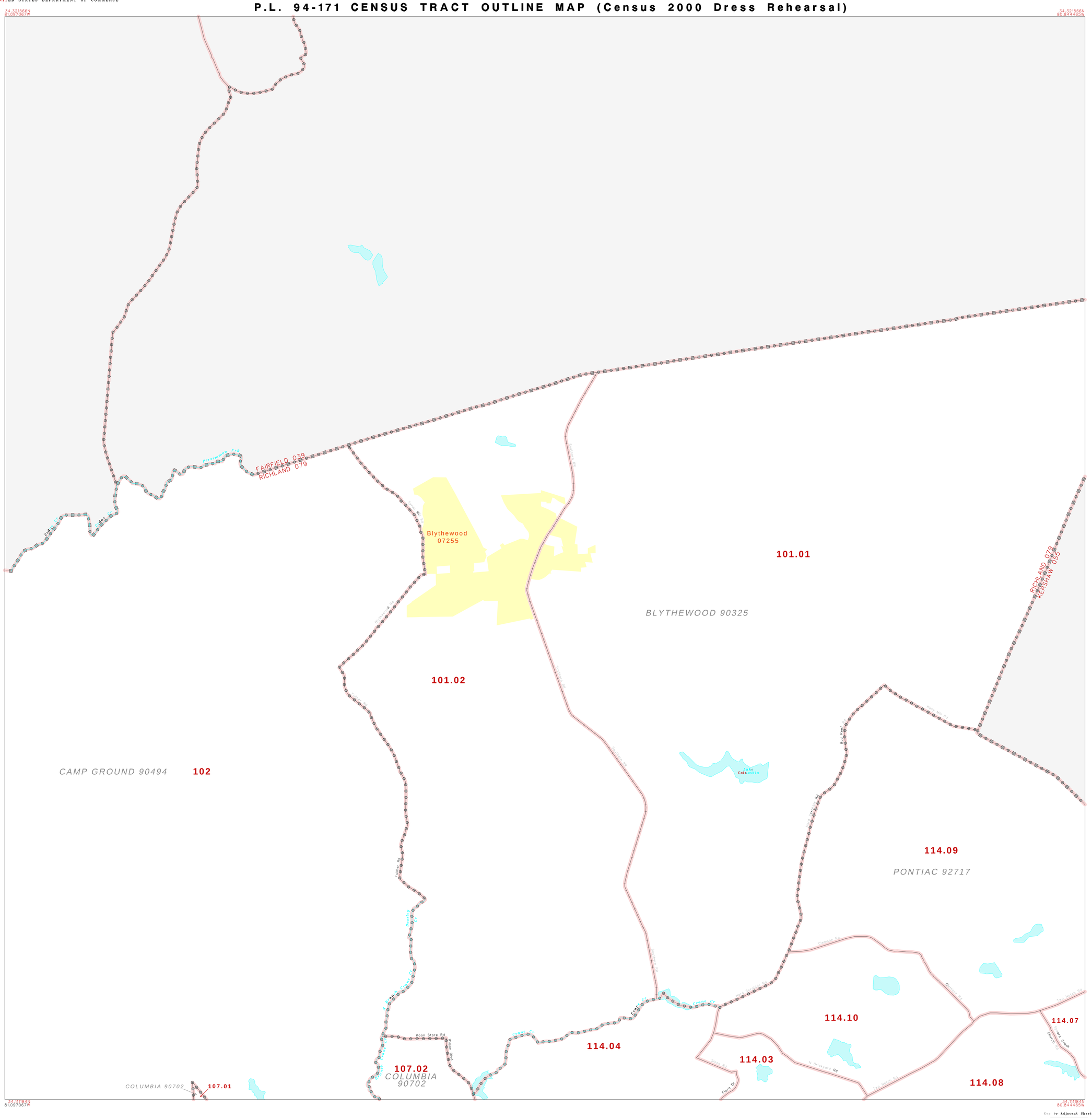

34.111184N 81.097067W

34.111184N 80.844465W

ABBREVIATED LEGEND

SYMBOL DESCRIPTION	SYMBOL
STATE	
COUNTY	
CCD	
Inc. Place	
CDP	
Corporate Corridor	
Census Tract	
Military	
Outside Subject Area	

N
W E
S

1 0 1 mi

2 1 0 2 km

The plotted map scale is 1:31680

Key to Adjacent Sheets

2

ST: South Carolina (45)
COU: Richland (079)

SHEET 2 OF 8 PARENT SHEETS

(PL94171) 8614507900200000000

FILE CREATED: 1999-03-26

UNITED STATES DEPARTMENT OF COMMERCE

BUREAU OF THE CENSUS

P.L. 94-171 CENSUS TRACT OUTLINE MAP (Census 2000 Dress Rehearsal)

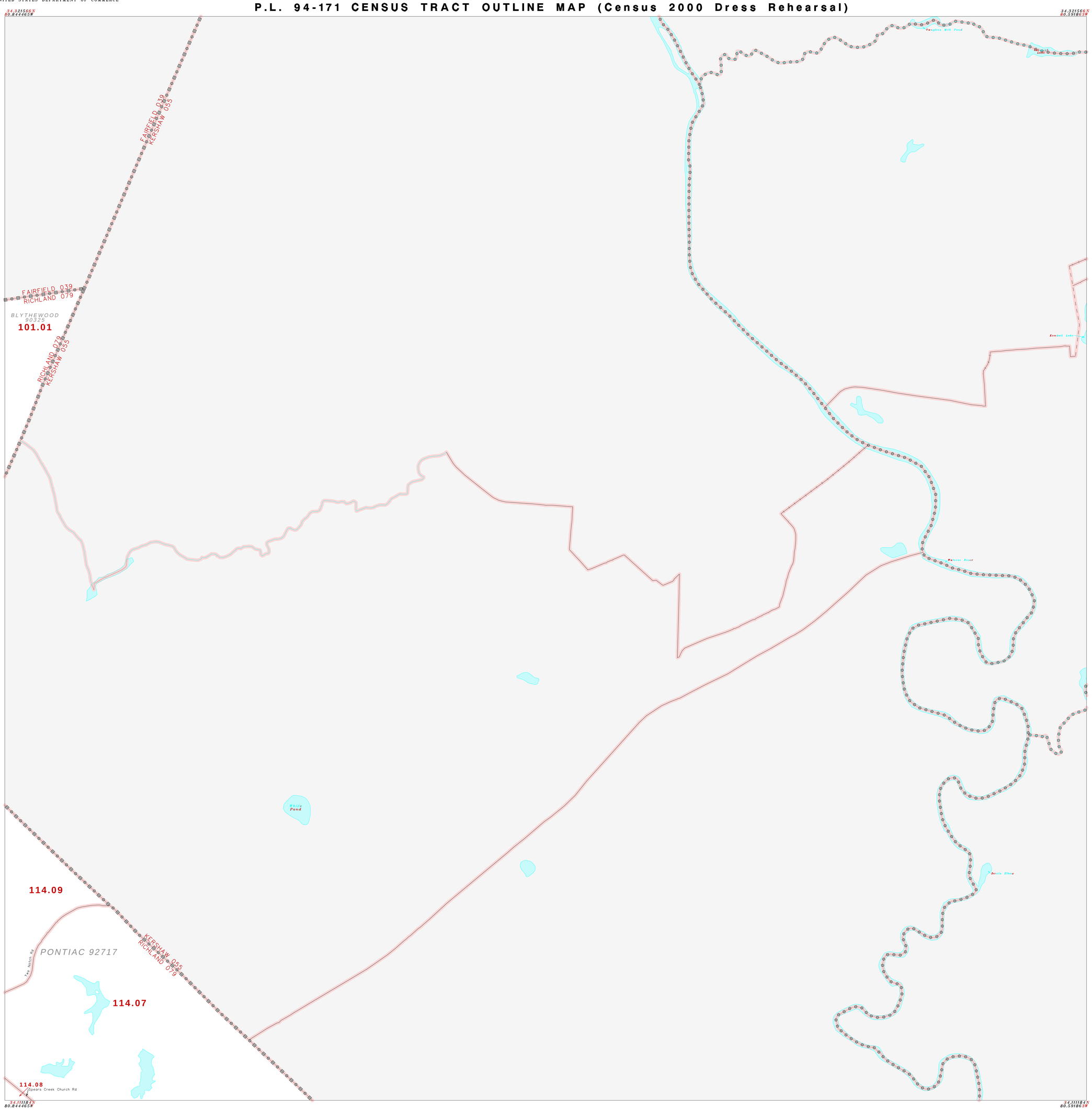

ABBREVIATED LEGEND

SYMBOL DESCRIPTION	SYMBOL
STATE	
COUNTY	
CCD	
Inc. Place	
CDP	
Corporate Corridor	
Census Tract	
Military	
Outside Subject Area	

N
W E
S

1 0 1 mi
2 1 0 2 km
The plotted map scale is 1:31680

Key to Adjacent Sheets

2	3	
5	6	

ST: South Carolina (45)
COU: Richland (079)

SHEET 3 OF 8 PARENT SHEETS

(P1941R1) 8614507900300000000

FILE CREATED: 1999-03-26

UNITED STATES DEPARTMENT OF COMMERCE

BUREAU OF THE CENSUS

P.L. 94-171 CENSUS TRACT OUTLINE MAP (Census 2000 Dress Rehearsal)

34.111184N
81.349670W

34.111184N
81.097067W

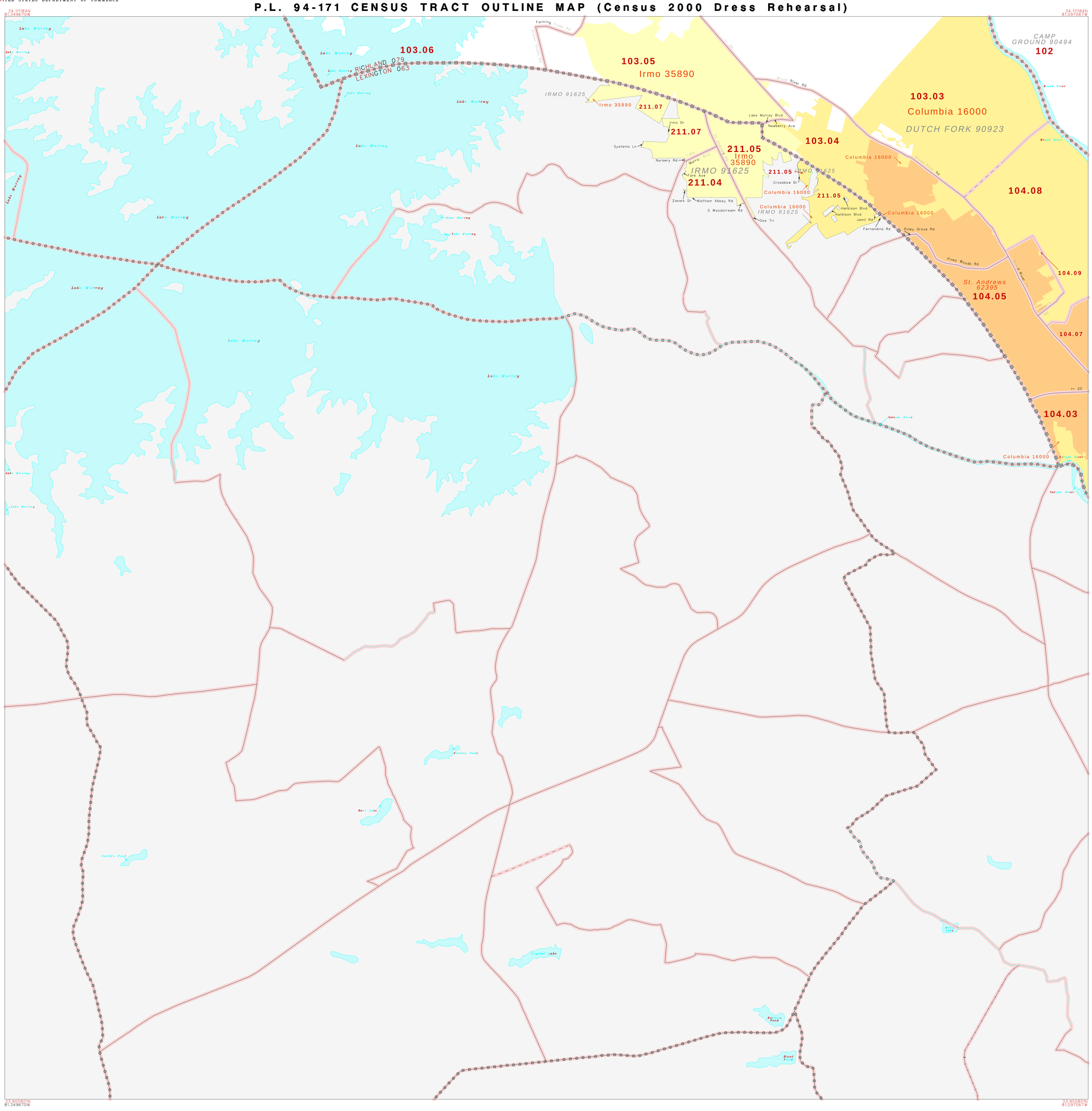

33.900801N
81.349670W

33.900801N
81.097067W

ABBREVIATED LEGEND

SYMBOL DESCRIPTION	SYMBOL
STATE	
COUNTY	
CCD	
Inc. Place	
CDP	
Corporate Corridor	
Census Tract	
Military	
Outside Subject Area	

N
W E
S

1 0 1 mi

2 1 0 2 km

The plotted map scale is 1:31680

Key to Adjacent Sheets

4

ST: South Carolina (45)
COU: Richland (079)

SHEET 4 OF 8 PARENT SHEETS

(PL94TR1) 8614507900400000000

FILE CREATED: 1999-03-26

UNITED STATES DEPARTMENT OF COMMERCE

BUREAU OF THE CENSUS

P.L. 94-171 CENSUS TRACT OUTLINE MAP (Census 2000 Dress Rehearsal)

34.111184N 81.097067W

34.111184N 80.844465W

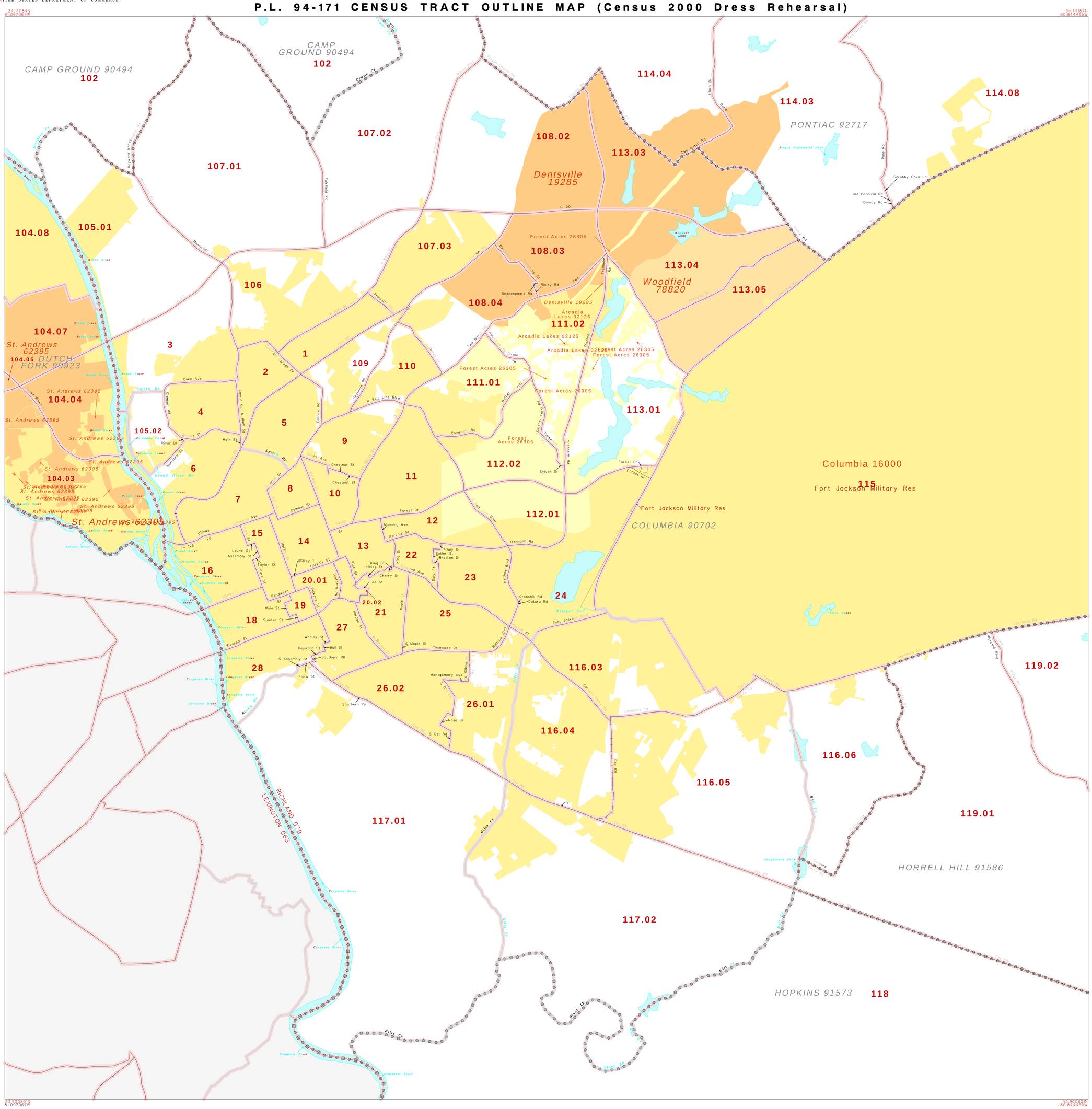

33.900801N 81.097067W

33.900801N 80.844465W

ABBREVIATED LEGEND

SYMBOL DESCRIPTION	SYMBOL
STATE	
COUNTY	
CCD	
Inc. Place	
CDP	
Corporate Corridor	
Census Tract	
Military	
Outside Subject Area	

N W E S

The plotted map scale is 1:31680

Key to Adjacent Sheets

5

ST: South Carolina (45)
COU: Richland (079)

SHEET 5 OF 8 PARENT SHEETS

(PL94171) 8614507900500000000

FILE CREATED: 1999-03-26

UNITED STATES DEPARTMENT OF COMMERCE

BUREAU OF THE CENSUS

P.L. 94-171 CENSUS TRACT OUTLINE MAP (Census 2000 Dress Rehearsal)

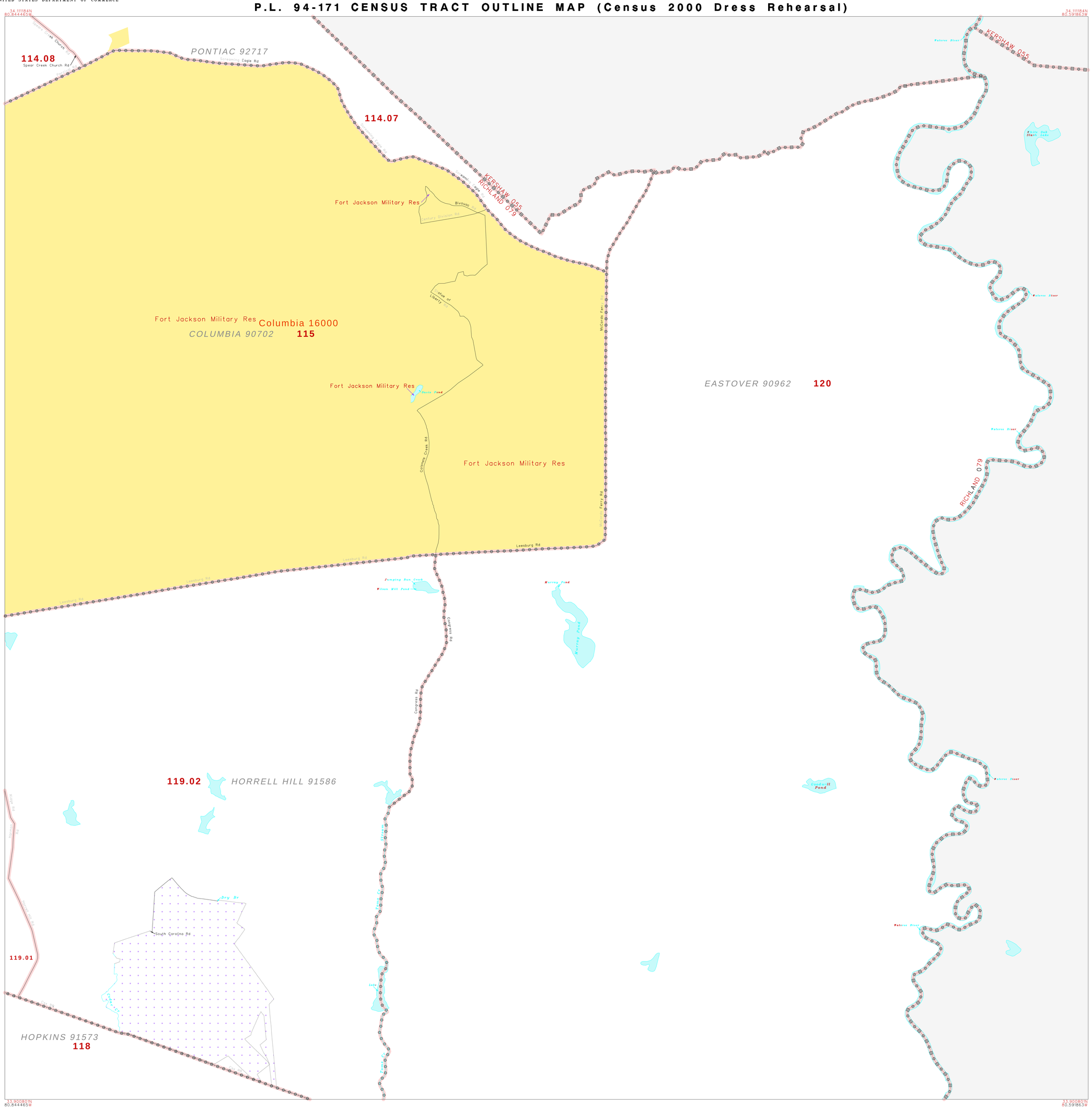

ABBREVIATED LEGEND

SYMBOL DESCRIPTION	SYMBOL
STATE	
COUNTY	
CCD	
Inc. Place	
CDP	
Corporate Corridor	
Census Tract	
Military	
Outside Subject Area	

N
W E
S

1 0 1 mi
2 1 0 2 km
The plotted map scale is 1:31680

Key to Adjacent Sheets

2	3	
5	6	
7	8	

ST: South Carolina (45)
COU: Richland (079)

SHEET 6 OF 8 PARENT SHEETS

(PL94TRT) 8614507900600000000

FILE CREATED: 1999-03-26

UNITED STATES DEPARTMENT OF COMMERCE

BUREAU OF THE CENSUS

P.L. 94-171 CENSUS TRACT OUTLINE MAP (Census 2000 Dress Rehearsal)

33.900801N
81.097067W

33.900801N
80.844465W

33.690419N
81.097067W

33.690419N
80.844465W

ABBREVIATED LEGEND

SYMBOL DESCRIPTION	SYMBOL
STATE	
COUNTY	
CCD	
Inc. Place	
CDP	
Corporate Corridor	
Census Tract	
Military	
Outside Subject Area	

N
W E
S

1 0 1 mi
2 1 0 2 km
The plotted map scale is 1:31680

Key to Adjacent Sheets

4	5	6
	7	8

ST: South Carolina (45)
COU: Richland (079)

SHEET 7 OF 8 PARENT SHEETS

(PL94TR1) 8614507900700000000

FILE CREATED: 1999-03-26

UNITED STATES DEPARTMENT OF COMMERCE

BUREAU OF THE CENSUS

P.L. 94-171 CENSUS TRACT OUTLINE MAP (Census 2000 Dress Rehearsal)

33.900801N 80.844465W

33.900801N 80.591863W

ABBREVIATED LEGEND

SYMBOL DESCRIPTION	SYMBOL
STATE	
COUNTY	
CCD	
Inc. Place	
CDP	
Corporate Corridor	
Census Tract	
Military	
Outside Subject Area	

33.690419N 80.844465W

33.690419N 80.591863W

N W E S

1 0 1 mi

2 1 0 2 km

The plotted map scale is 1:31680

Key to Adjacent Sheets

5 6 7 8

ST: South Carolina (45)
COU: Richland (079)

SHEET 8 OF 8 PARENT SHEETS

(PL94TRT) 86145079008000000000

FILE CREATED: 1999-03-26