UNITED STATES DEPARTMENT OF COMMERCE

BUREAU OF THE CENSUS

P.L. 94-171 VOTING DISTRICT/STATE LEGISLATIVE DISTRICT OUTLINE MAP (Census 2000 Dress Rehearsal)

34.660619N 80.963907W

34.660619N 80.581657W

34.341875N 80.965907W

34.341875N 80.581657W

ABBREVIATED LEGEND

SYMBOL DESCRIPTION	SYMBOL
STATE	
COUNTY	
CCD	
Inc. Place	
CDP	
Corporate Corridor	
SLD-Senate	
SLD-House	
VTD	
Military	
Outside Subject Area	

N
W E
S

2 1 0 2 mi

4 3 2 1 0 4 km

The plotted map scale is 1:48000

Key to Adjacent Sheets

1

ST: South Carolina (45)
COU: Kershaw (055)

SHEET 1 OF 4 PARENT SHEETS

(PL94VTD) 8604505500100000000

FILE CREATED: 1999-03-26

UNITED STATES DEPARTMENT OF COMMERCE

BUREAU OF THE CENSUS

P.L. 94-171 VOTING DISTRICT/STATE LEGISLATIVE DISTRICT OUTLINE MAP (Census 2000 Dress Rehearsal)

34.660619N
80.581657W

34.660619N
80.197407W

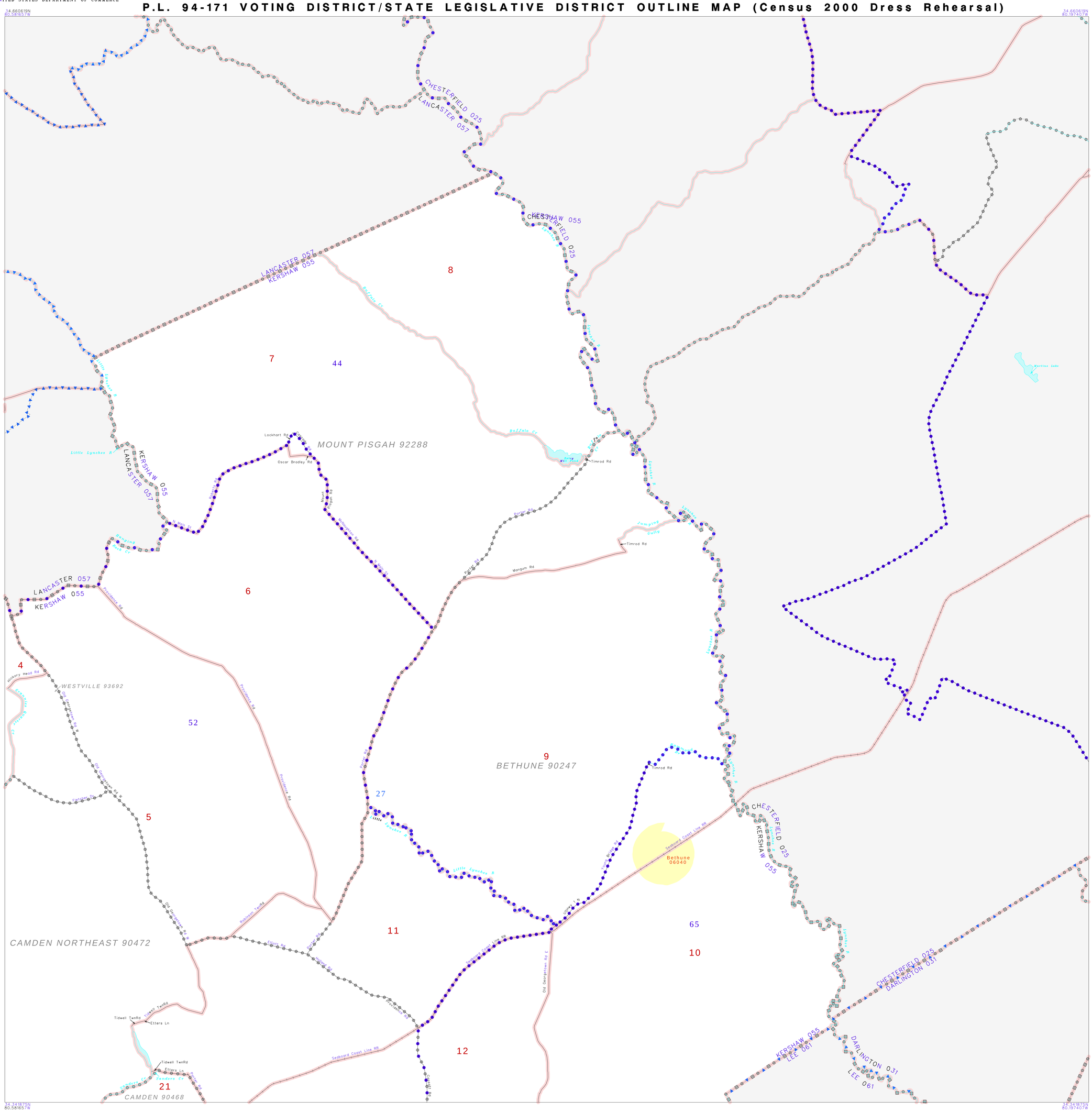

ABBREVIATED LEGEND

SYMBOL DESCRIPTION	SYMBOL
STATE	
COUNTY	
CCD	
Inc. Place	
CDP	
Corporate Corridor	
SLD-Senate	
SLD-House	
VTD	
Military	
Outside Subject Area	

34.341875N
80.581657W

34.341875N
80.197407W

N
W E
S

2 1 0 2 mi

4 3 2 1 0 4 km

The plotted map scale is 1:48000

Key to Adjacent Sheets

1	2	
3	4	

ST: South Carolina (45)
COU: Kershaw (055)

SHEET 2 OF 4 PARENT SHEETS

(PL94VID) 8604505500200000000

FILE CREATED: 1999-03-26

UNITED STATES DEPARTMENT OF COMMERCE

BUREAU OF THE CENSUS

P.L. 94-171 VOTING DISTRICT/STATE LEGISLATIVE DISTRICT OUTLINE MAP (Census 2000 Dress Rehearsal)

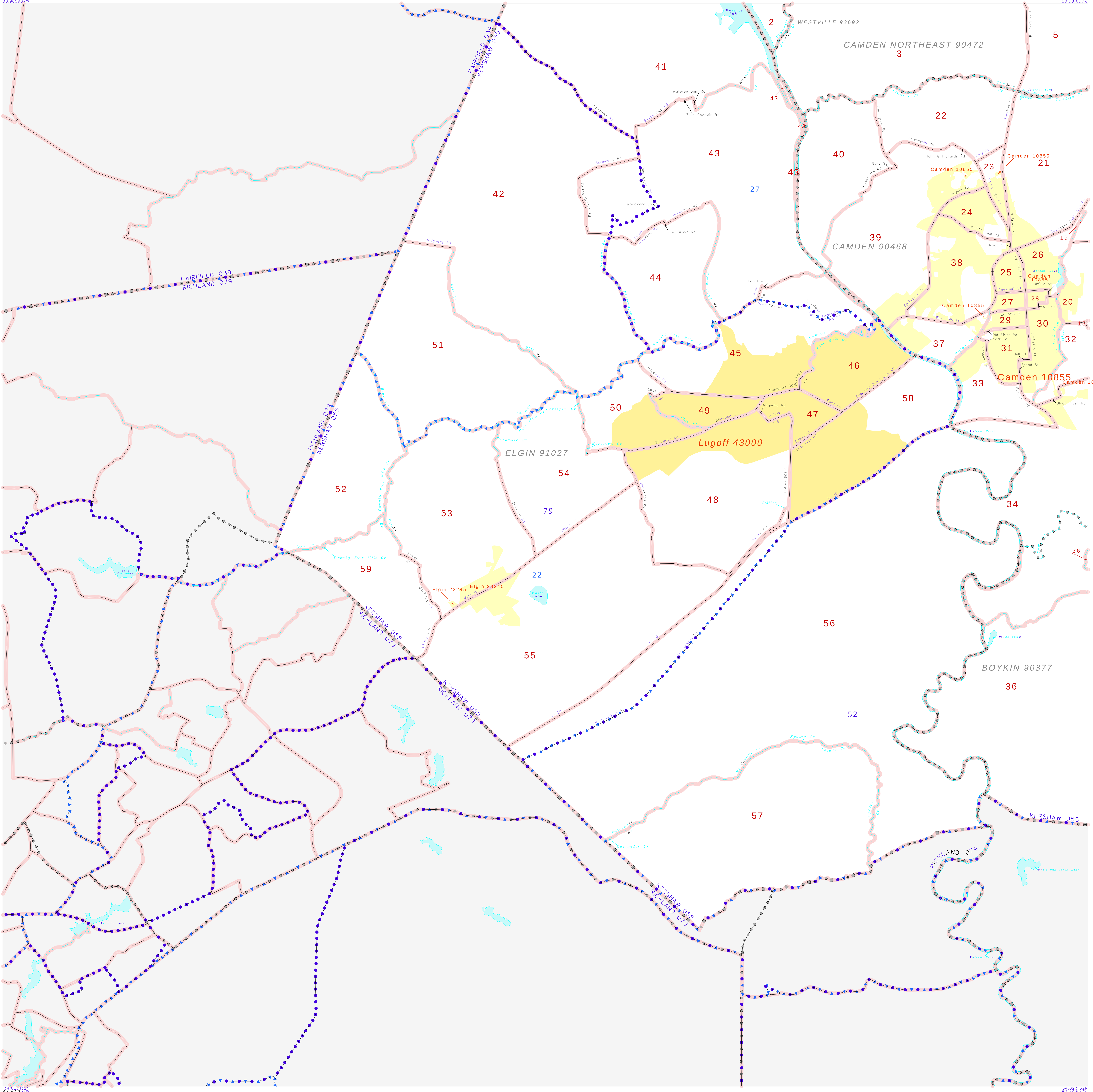

ABBREVIATED LEGEND

SYMBOL DESCRIPTION	SYMBOL
STATE	
COUNTY	
CCD	
Inc. Place	
CDP	
Corporate Corridor	
SLD-Senate	
SLD-House	
VTD	
Military	
Outside Subject Area	

N W E S

The plotted map scale is 1:48000

Key to Adjacent Sheets

1 2 3 4

ST: South Carolina (45)
COU: Kershaw (055)

SHEET 3 OF 4 PARENT SHEETS

(PL94VTD) 86045055003000000000

FILE CREATED: 1999-03-26

UNITED STATES DEPARTMENT OF COMMERCE

BUREAU OF THE CENSUS

P.L. 94-171 VOTING DISTRICT/STATE LEGISLATIVE DISTRICT OUTLINE MAP (Census 2000 Dress Rehearsal)

34.341875N 80.581657W

34.341875N 80.197407W

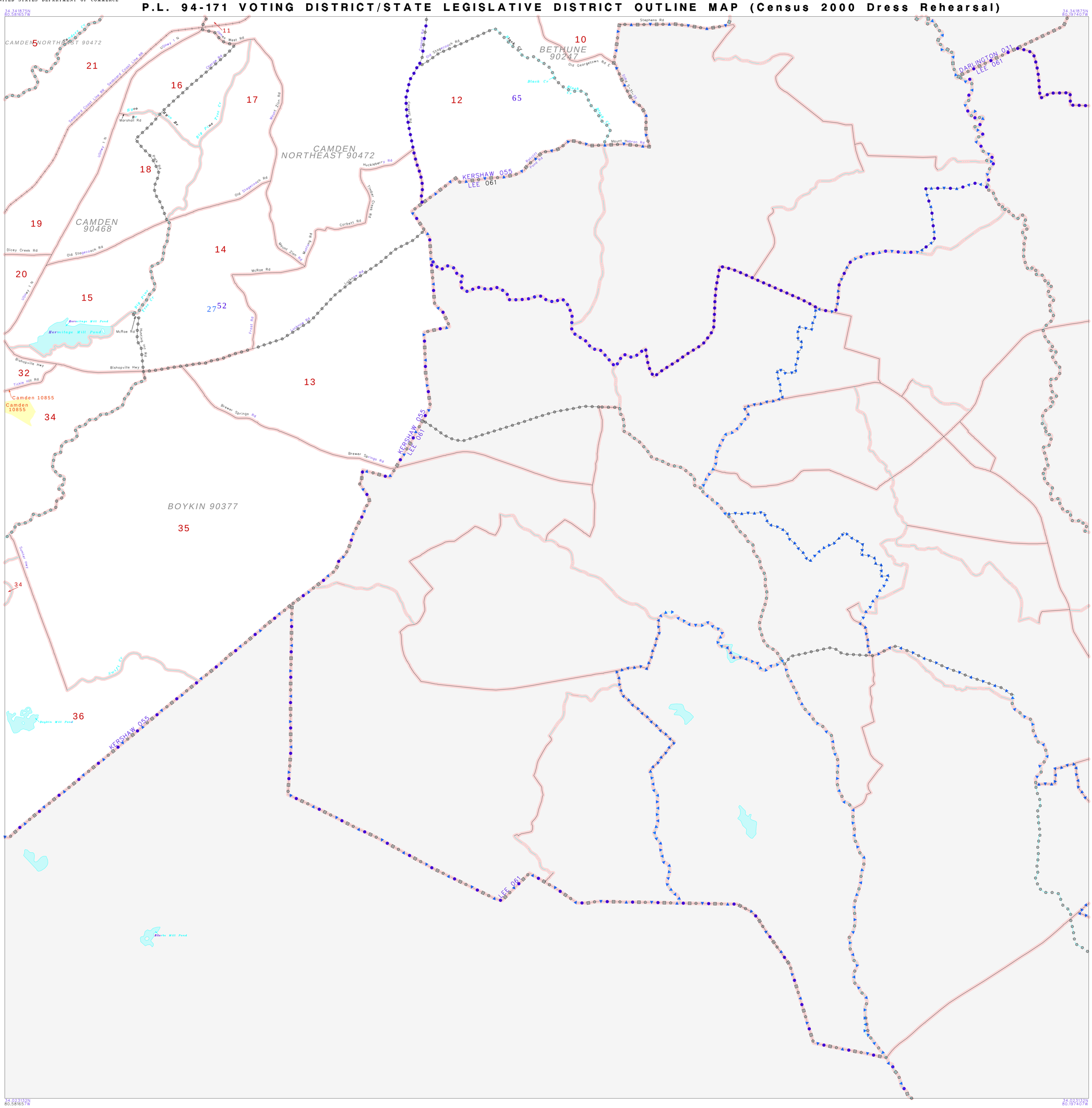

ABBREVIATED LEGEND

SYMBOL DESCRIPTION	SYMBOL
STATE	
COUNTY	
CCD	
Inc. Place	
CDP	
Corporate Corridor	
SLD-Senate	
SLD-House	
VTD	
Military	
Outside Subject Area	

34.023137N 80.581657W

34.023137N 80.197407W

N
W E
S

2 1 0 2 mi

4 3 2 1 0 4 km

The plotted map scale is 1:48000

Key to Adjacent Sheets

1	2
3	4

ST: South Carolina (45)
COU: Kershaw (055)

SHEET 4 OF 4 PARENT SHEETS

(PL94VTD) 8604505500400000000

FILE CREATED: 1999-03-26