UNITED STATES DEPARTMENT OF COMMERCE

BUREAU OF THE CENSUS

P.L. 94-171 VOTING DISTRICT/STATE LEGISLATIVE DISTRICT OUTLINE MAP (Census 2000 Dress Rehearsal)

34.620969N
82.015034W

34.620969N
81.630964W

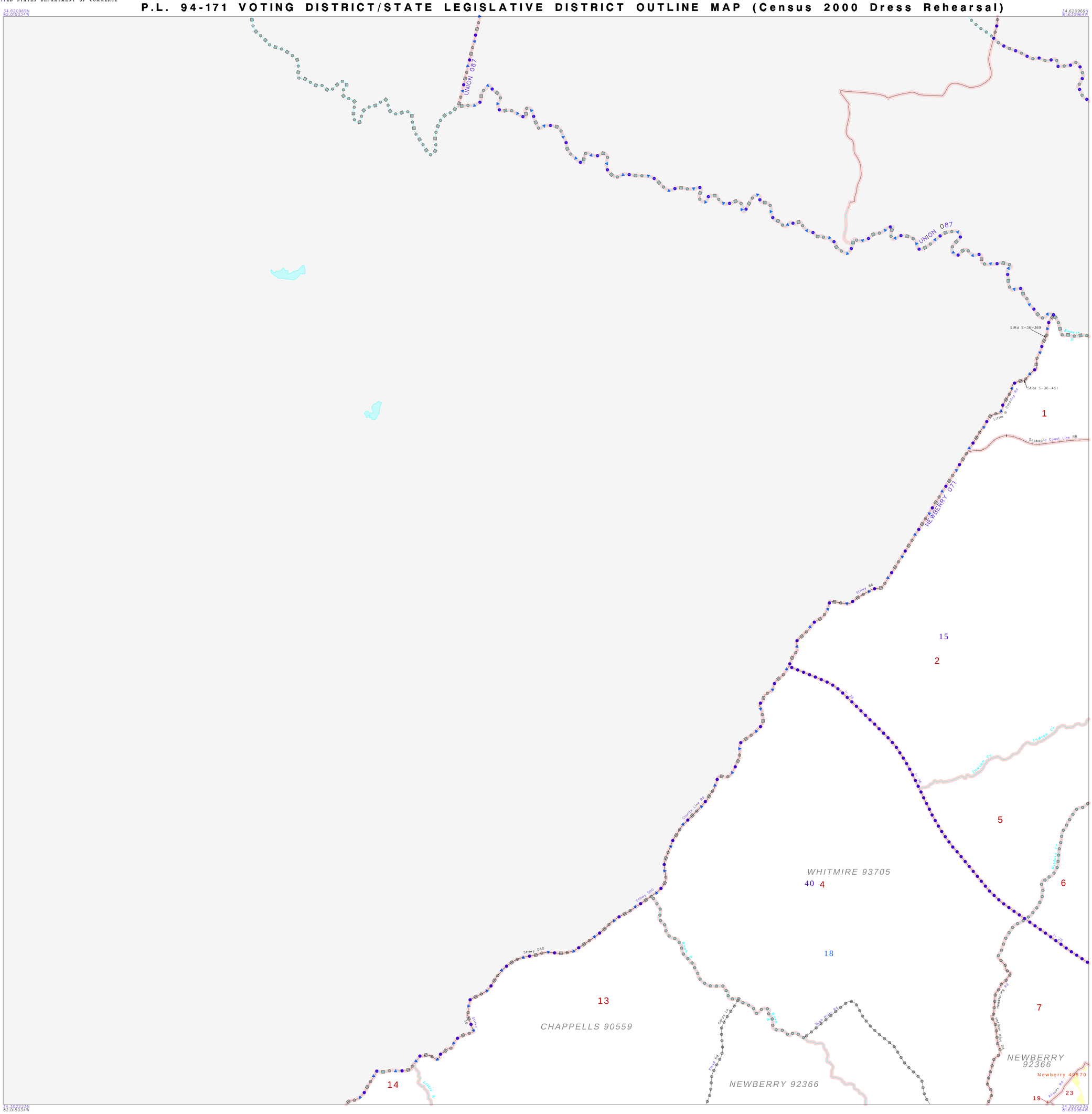

34.302223N
82.015034W

34.302223N
81.630964W

ABBREVIATED LEGEND

SYMBOL DESCRIPTION	SYMBOL
STATE	
COUNTY	
CCD	
Inc. Place	
CDP	
Corporate Corridor	
SLD-Senate	
SLD-House	
VTD	
Military	
Outside Subject Area	

N
W E
S

2 1 0 2 mi

4 3 2 1 0 4 km

The plotted map scale is 1:48000

Key to Adjacent Sheets

1

ST: South Carolina (45)
COU: Newberry (071)

SHEET 1 OF 4 PARENT SHEETS

(PL94VTD) 8604507100100000000

FILE CREATED: 1999-02-28

UNITED STATES DEPARTMENT OF COMMERCE

BUREAU OF THE CENSUS

P.L. 94-171 VOTING DISTRICT/STATE LEGISLATIVE DISTRICT OUTLINE MAP (Census 2000 Dress Rehearsal)

34.620969N 81.630964W

34.620969N 81.246895W

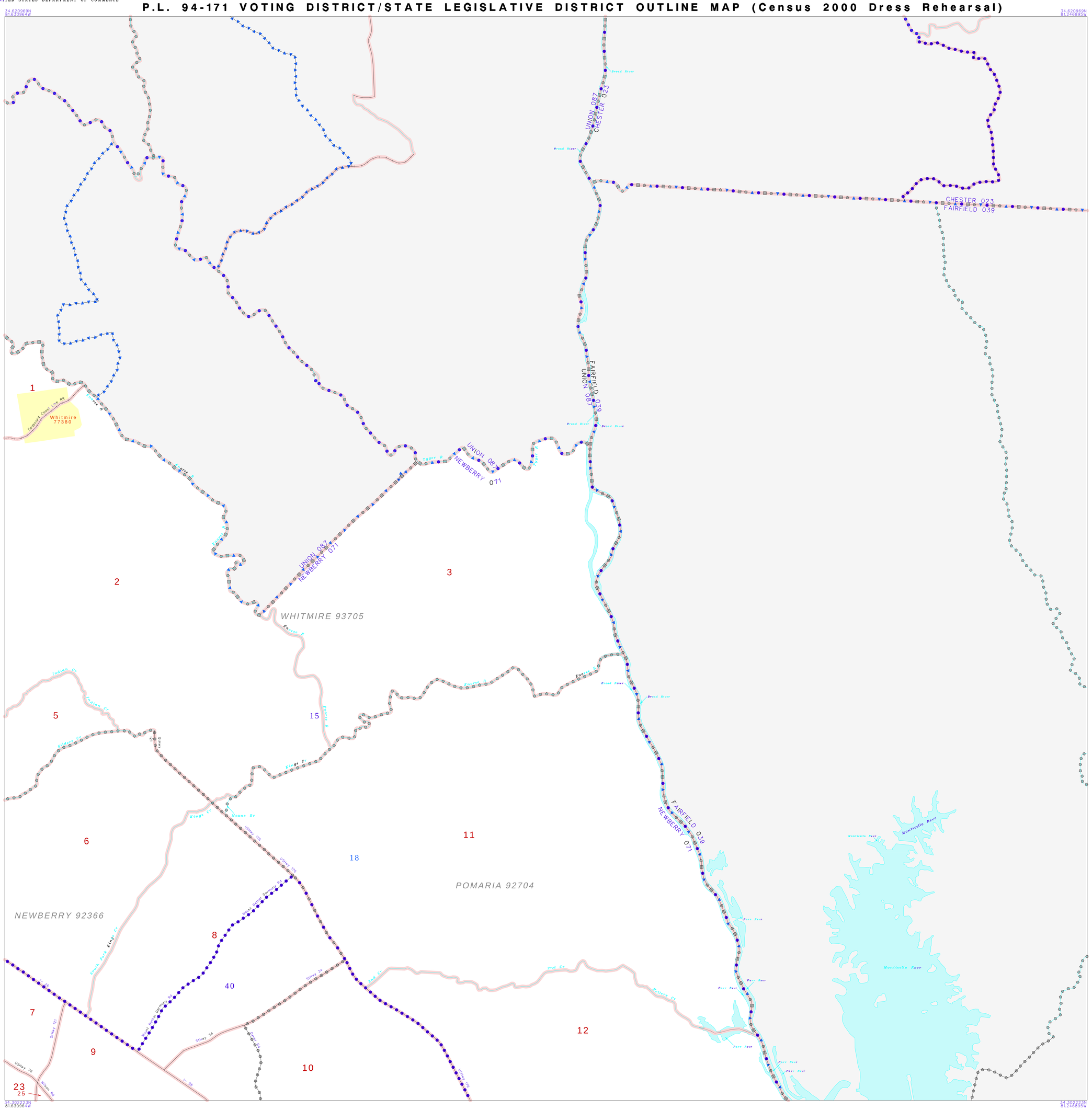

ABBREVIATED LEGEND

SYMBOL DESCRIPTION	SYMBOL
STATE	
COUNTY	
CCD	
Inc. Place	
CDP	
Corporate Corridor	
SLD-Senate	
SLD-House	
VTD	
Military	
Outside Subject Area	

34.302223N 81.630964W

34.302223N 81.246895W

N
W E
S

2 1 0 2 mi

4 3 2 1 0 4 km

The plotted map scale is 1:48000

Key to Adjacent Sheets

1	2	
3	4	

ST: South Carolina (45)
COU: Newberry (071)

SHEET 2 OF 4 PARENT SHEETS

(PL94VTD) 8604307100200000000

FILE CREATED: 1999-02-28

UNITED STATES DEPARTMENT OF COMMERCE

BUREAU OF THE CENSUS

P.L. 94-171 VOTING DISTRICT/STATE LEGISLATIVE DISTRICT OUTLINE MAP (Census 2000 Dress Rehearsal)

34.302223N
82.015034W

34.302223N
81.630964W

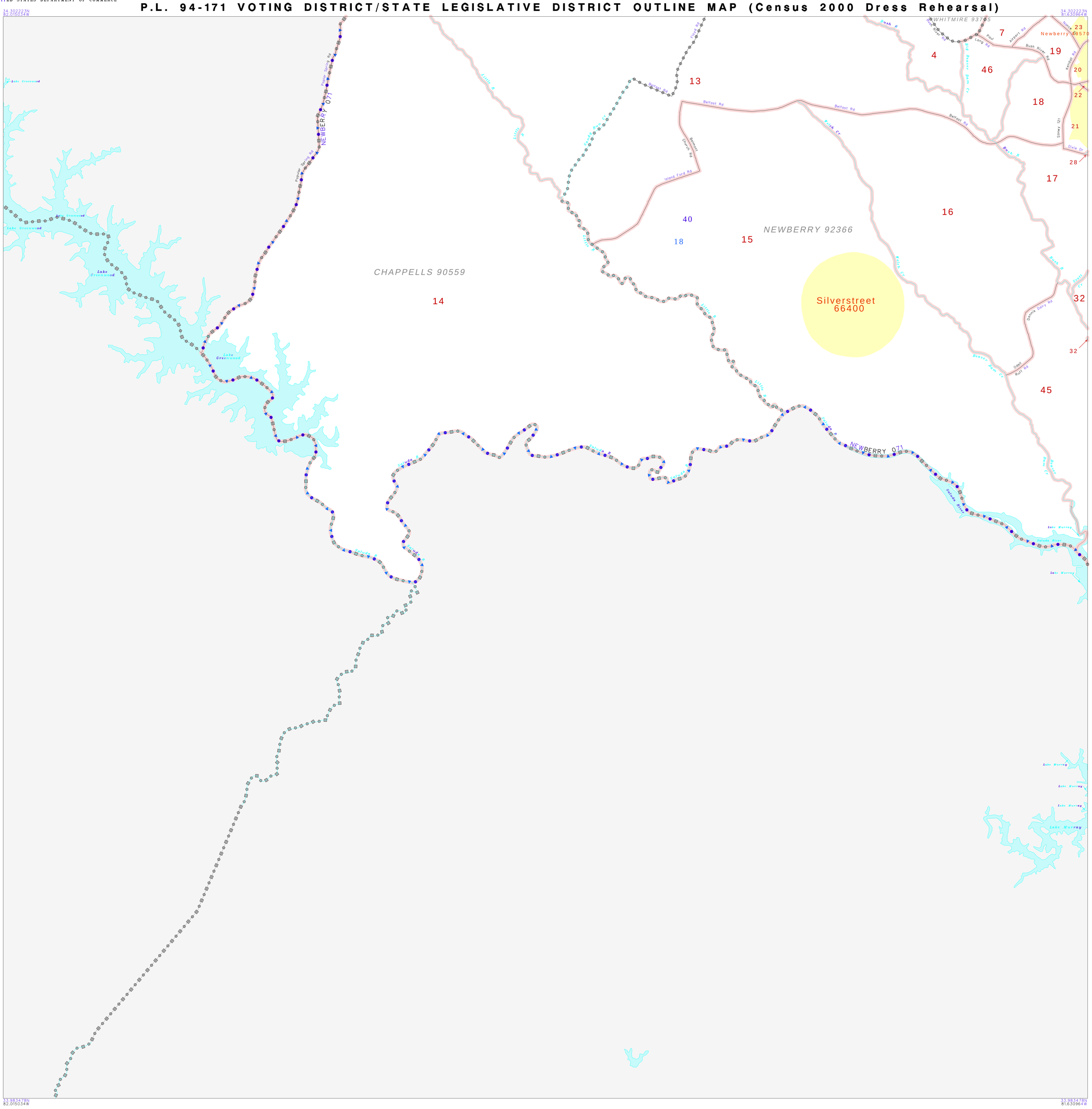

33.983478N
82.015034W

33.983478N
81.630964W

ABBREVIATED LEGEND

SYMBOL DESCRIPTION	SYMBOL
STATE	
COUNTY	
CCD	
Inc. Place	
CDP	
Corporate Corridor	
SLD-Senate	
SLD-House	
VTD	
Military	
Outside Subject Area	

N
W E
S

2 1 0 2 mi

4 3 2 1 0 4 km

The plotted map scale is 1:48000

Key to Adjacent Sheets

	1	2
	3	4

ST: South Carolina (45)
COU: Newberry (071)

SHEET 3 OF 4 PARENT SHEETS

(PL94VTD) 8604507100300000000

FILE CREATED: 1999-02-28

UNITED STATES DEPARTMENT OF COMMERCE

BUREAU OF THE CENSUS

P.L. 94-171 VOTING DISTRICT/STATE LEGISLATIVE DISTRICT OUTLINE MAP (Census 2000 Dress Rehearsal)

34.302223N 81.630964W

34.302223N 81.246895W

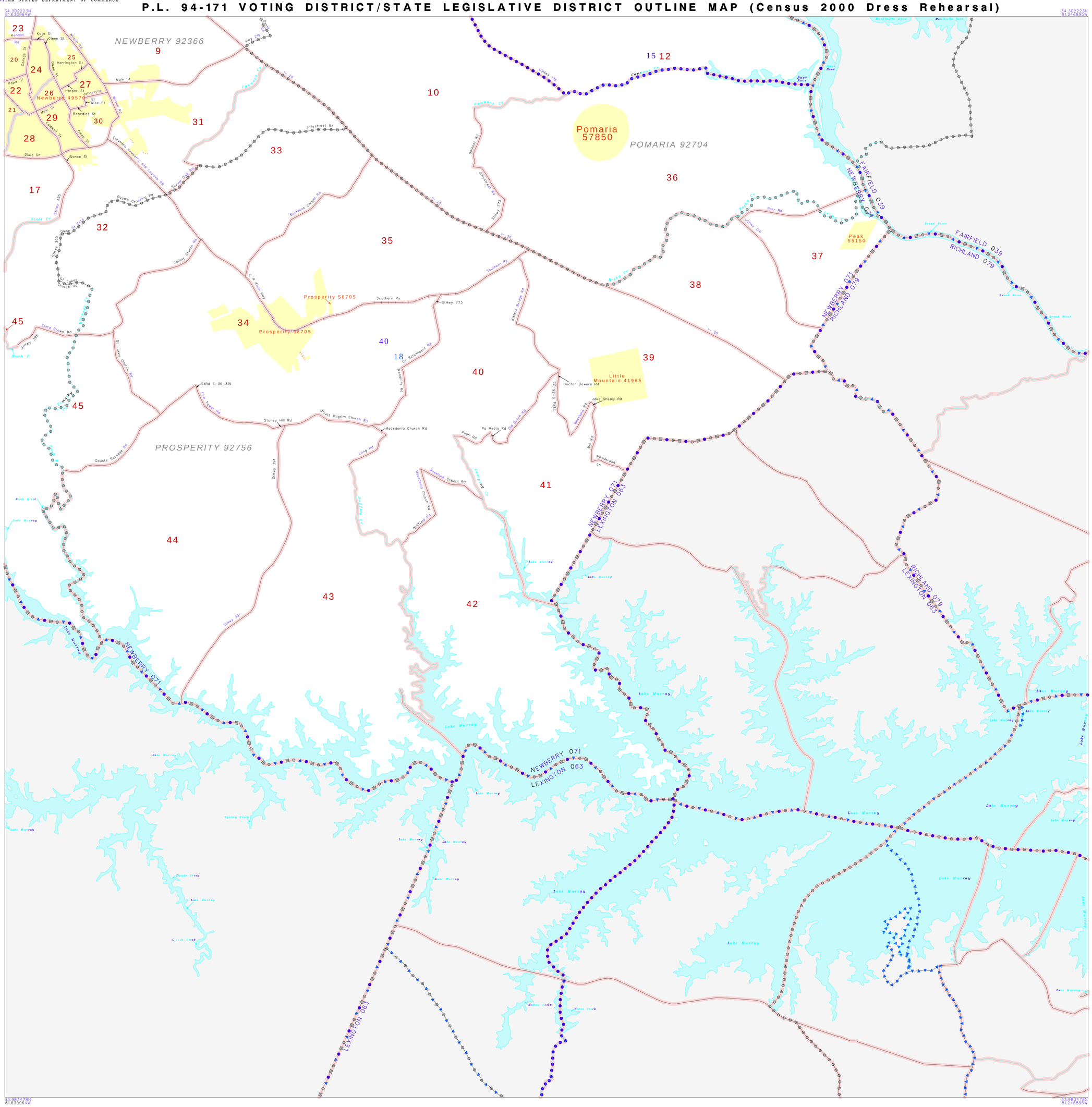

33.983478N 81.630964W

33.983478N 81.246895W

ABBREVIATED LEGEND

SYMBOL DESCRIPTION	SYMBOL
STATE	
COUNTY	
CCD	
Inc. Place	
CDP	
Corporate Corridor	
SLD-Senate	
SLD-House	
VTD	
Military	
Outside Subject Area	

N W E S

2 1 0 2 mi

4 3 2 1 0 4 km

The plotted map scale is 1:48000

Key to Adjacent Sheets

1 2 3 4

ST: South Carolina (45)
COU: Newberry (071)

SHEET 4 OF 4 PARENT SHEETS

(PL94VTD) 8604507100400000000

FILE CREATED: 1999-02-28