UNITED STATES DEPARTMENT OF COMMERCE

BUREAU OF THE CENSUS

P.L. 94-171 VOTING DISTRICT/STATE LEGISLATIVE DISTRICT OUTLINE MAP (Census 2000 Dress Rehearsal)

34.324754N
81.353497W

34.324754N
81.162131W

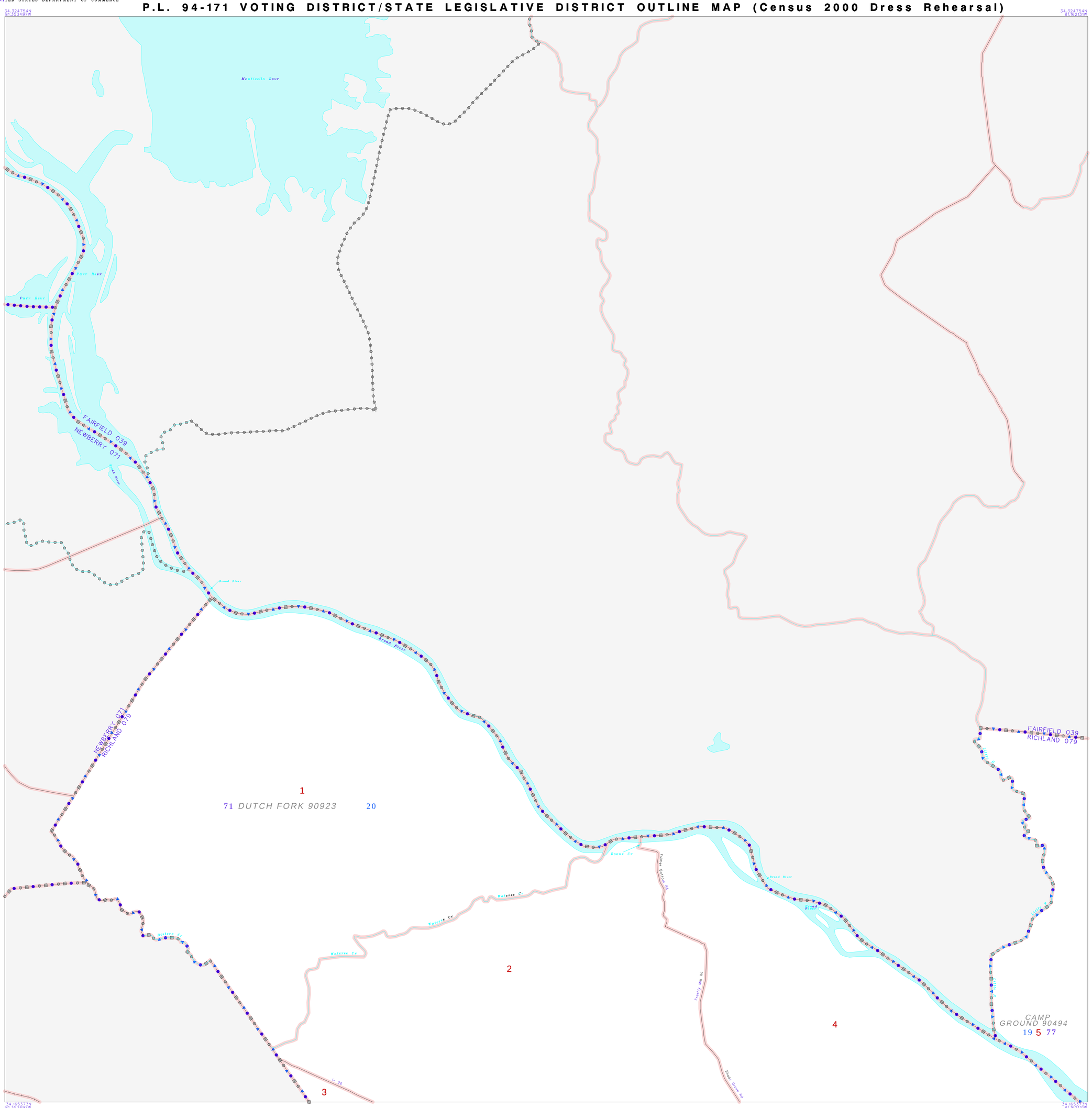

ABBREVIATED LEGEND

SYMBOL DESCRIPTION	SYMBOL
STATE	
COUNTY	
CCD	
Inc. Place	
CDP	
Corporate Corridor	
SLD-Senate	
SLD-House	
VTD	
Military	
Outside Subject Area	

N
W E
S

1.0 .9 .8 .7 .6 .5 .4 .3 .2 .1 0 1.0 mi

2 1 0 2 km

The plotted map scale is 1:24000

Key to Adjacent Sheets

1

ST: South Carolina (45)
COU: Richland (079)

SHEET 1 OF 12 PARENT SHEETS

(PL94VTD) 8604507900100000000

FILE CREATED: 1999-03-26

UNITED STATES DEPARTMENT OF COMMERCE

BUREAU OF THE CENSUS

P.L. 94-171 VOTING DISTRICT/STATE LEGISLATIVE DISTRICT OUTLINE MAP (Census 2000 Dress Rehearsal)

34.324754N 81.162131W

34.324754N 80.970766W

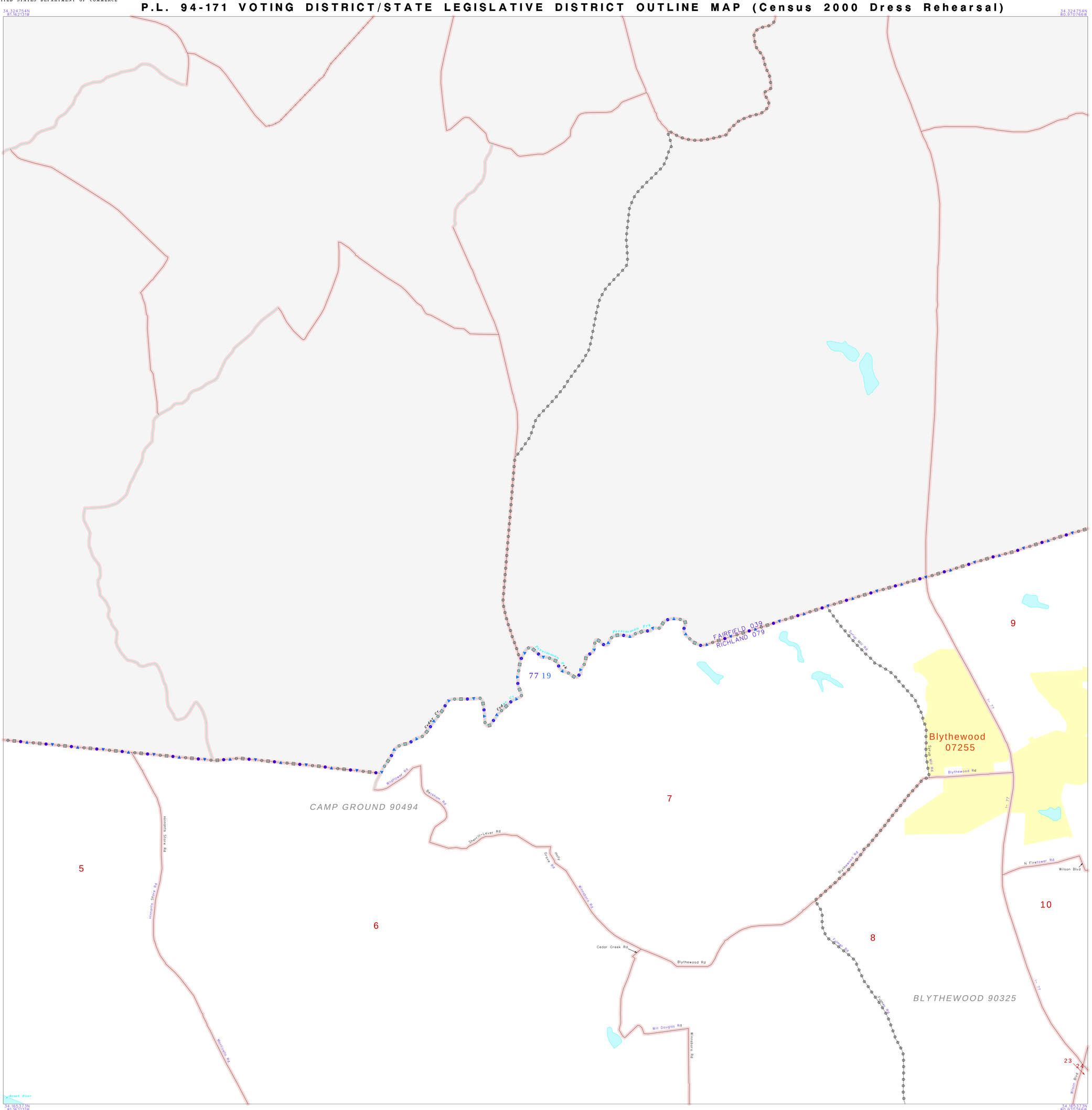

34.165373N 81.162131W

34.165373N 80.970766W

ABBREVIATED LEGEND

SYMBOL DESCRIPTION	SYMBOL
STATE	
COUNTY	
CCD	
Inc. Place	
CDP	
Corporate Corridor	
SLD-Senate	
SLD-House	
VTD	
Military	
Outside Subject Area	

N W E S

1.0 .9 .8 .7 .6 .5 .4 .3 .2 .1 0 1.0 mi

2 1 0 2 km

The plotted map scale is 1:24000

Key to Adjacent Sheets

2

ST: South Carolina (45)
COU: Richland (079)

SHEET 2 OF 12 PARENT SHEETS

(PL94171D) 8604507900200000000

FILE CREATED: 1999-03-26

UNITED STATES DEPARTMENT OF COMMERCE

BUREAU OF THE CENSUS

P.L. 94-171 VOTING DISTRICT/STATE LEGISLATIVE DISTRICT OUTLINE MAP (Census 2000 Dress Rehearsal)

34.324754N
80.975766W

34.324754N
80.779401W

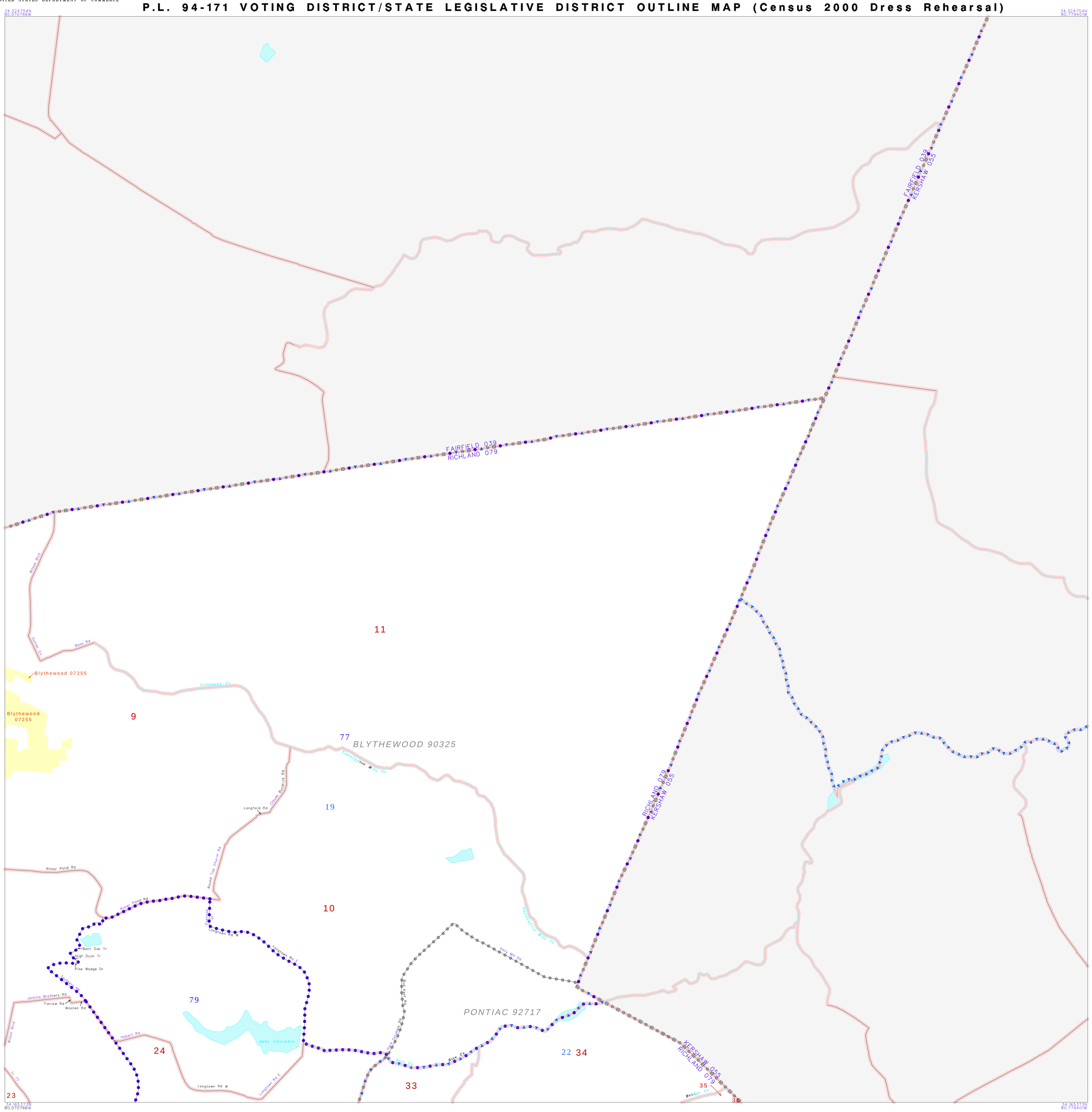

34.165173N
80.970766W

34.165173N
80.779401W

ABBREVIATED LEGEND

SYMBOL DESCRIPTION	SYMBOL
STATE	
COUNTY	
CCD	
Inc. Place	
CDP	
Corporate Corridor	
SLD-Senate	
SLD-House	
VTD	
Military	
Outside Subject Area	

N
W E
S

1.0 .9 .8 .7 .6 .5 .4 .3 .2 .1 0 1.0 mi

2 1 0 2 km

The plotted map scale is 1:24000

Key to Adjacent Sheets

3

ST: South Carolina (45)
COU: Richland (079)

SHEET 3 OF 12 PARENT SHEETS

(PL94VTD) 8604507900300000000

FILE CREATED: 1999-03-26

UNITED STATES DEPARTMENT OF COMMERCE

BUREAU OF THE CENSUS

P.L. 94-171 VOTING DISTRICT/STATE LEGISLATIVE DISTRICT OUTLINE MAP (Census 2000 Dress Rehearsal)

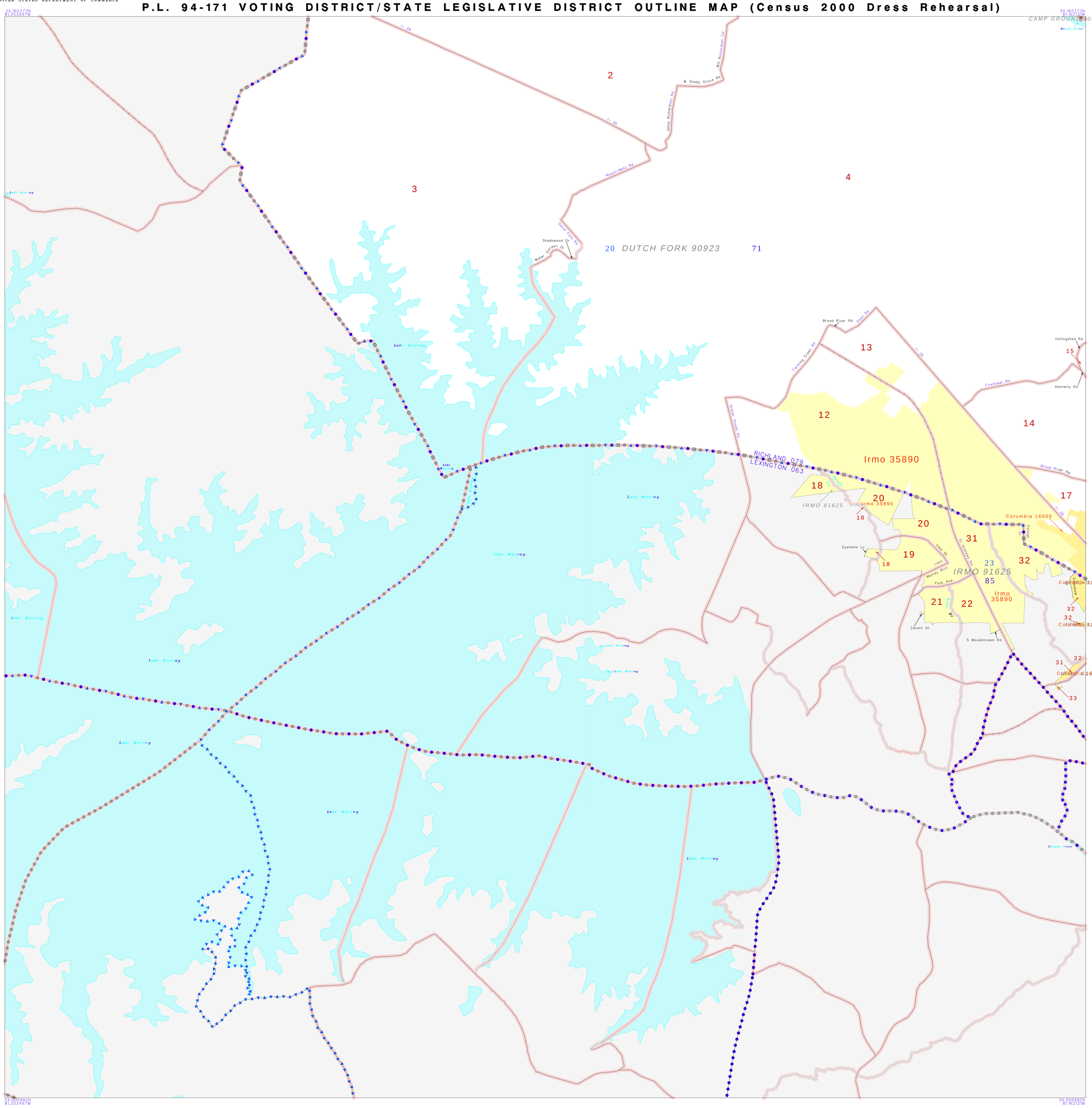

ABBREVIATED LEGEND

SYMBOL DESCRIPTION	SYMBOL
STATE	
COUNTY	
CCD	
Inc. Place	
CDP	
Corporate Corridor	
SLD-Senate	
SLD-House	
VTD	
Military	
Outside Subject Area	

N
W E
S

1.0 .9 .8 .7 .6 .5 .4 .3 .2 .1 0 1.0 mi

2 1 0 2 km

The plotted map scale is 1:24000

Key to Adjacent Sheets

4

ST: South Carolina (45)
COU: Richland (079)

SHEET 4 OF 12 PARENT SHEETS

(PL94V1D) 8604507900400000000

FILE CREATED: 1999-03-26

UNITED STATES DEPARTMENT OF COMMERCE

BUREAU OF THE CENSUS

P.L. 94-171 VOTING DISTRICT/STATE LEGISLATIVE DISTRICT OUTLINE MAP (Census 2000 Dress Rehearsal)

34.165373N 81.162131W

34.165373N 80.970766W

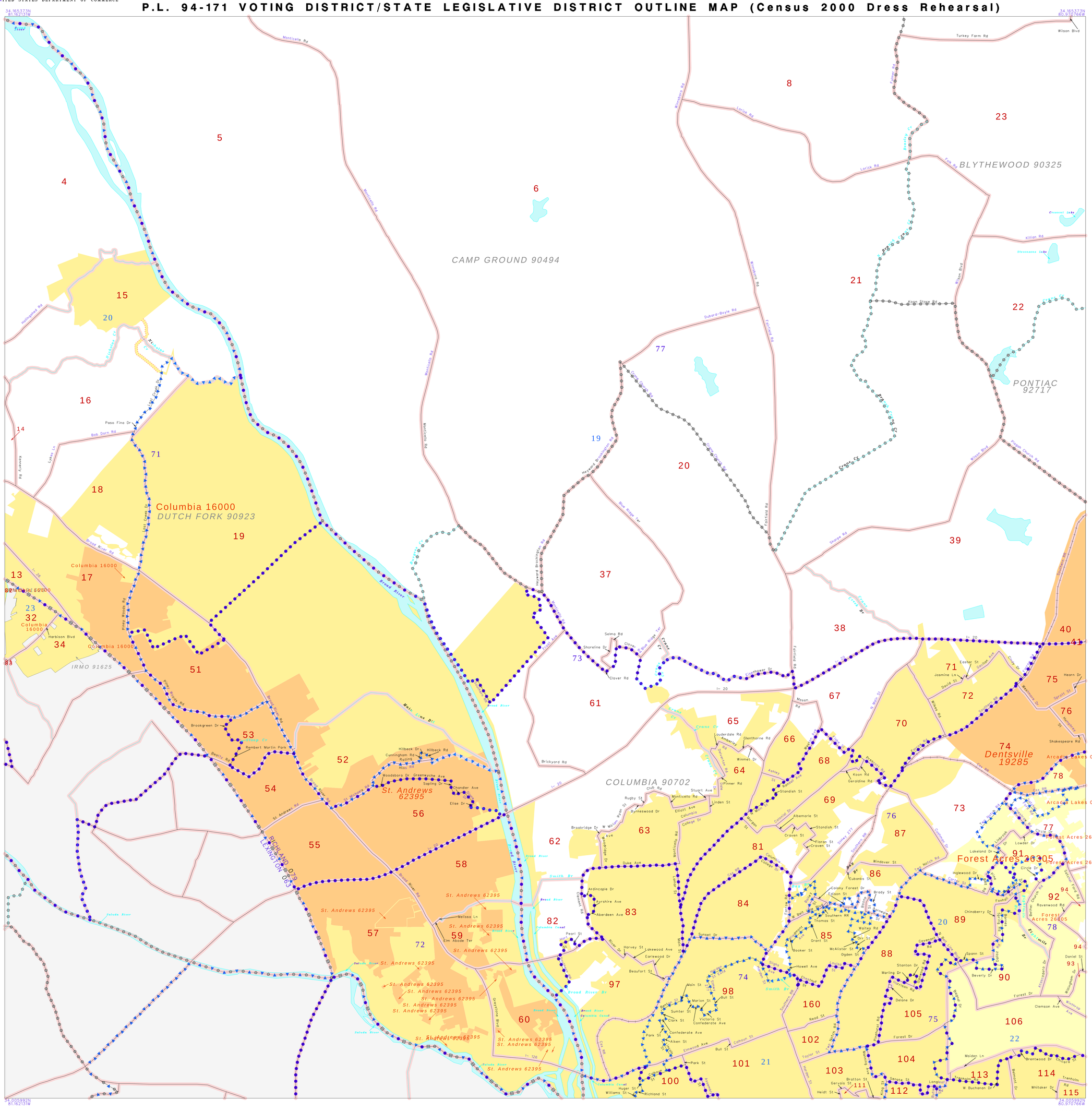

ABBREVIATED LEGEND

SYMBOL DESCRIPTION	SYMBOL
STATE	
COUNTY	
CCD	
Inc. Place	
CDP	
Corporate Corridor	
SLD-Senate	
SLD-House	
VTD	
Military	
Outside Subject Area	

N
W E
S

1.0 .9 .8 .7 .6 .5 .4 .3 .2 .1 0 1.0 mi

2 1 0 2 km

The plotted map scale is 1:24000

Key to Adjacent Sheets

	5	

ST: South Carolina (45)
COU: Richland (079)

SHEET 5 OF 12 PARENT SHEETS

(PL94VTD) 8604507900500000000

FILE CREATED: 1999-03-26

UNITED STATES DEPARTMENT OF COMMERCE

BUREAU OF THE CENSUS

P.L. 94-171 VOTING DISTRICT/STATE LEGISLATIVE DISTRICT OUTLINE MAP (Census 2000 Dress Rehearsal)

34.165373N 80.970766W

34.165373N 80.779401W

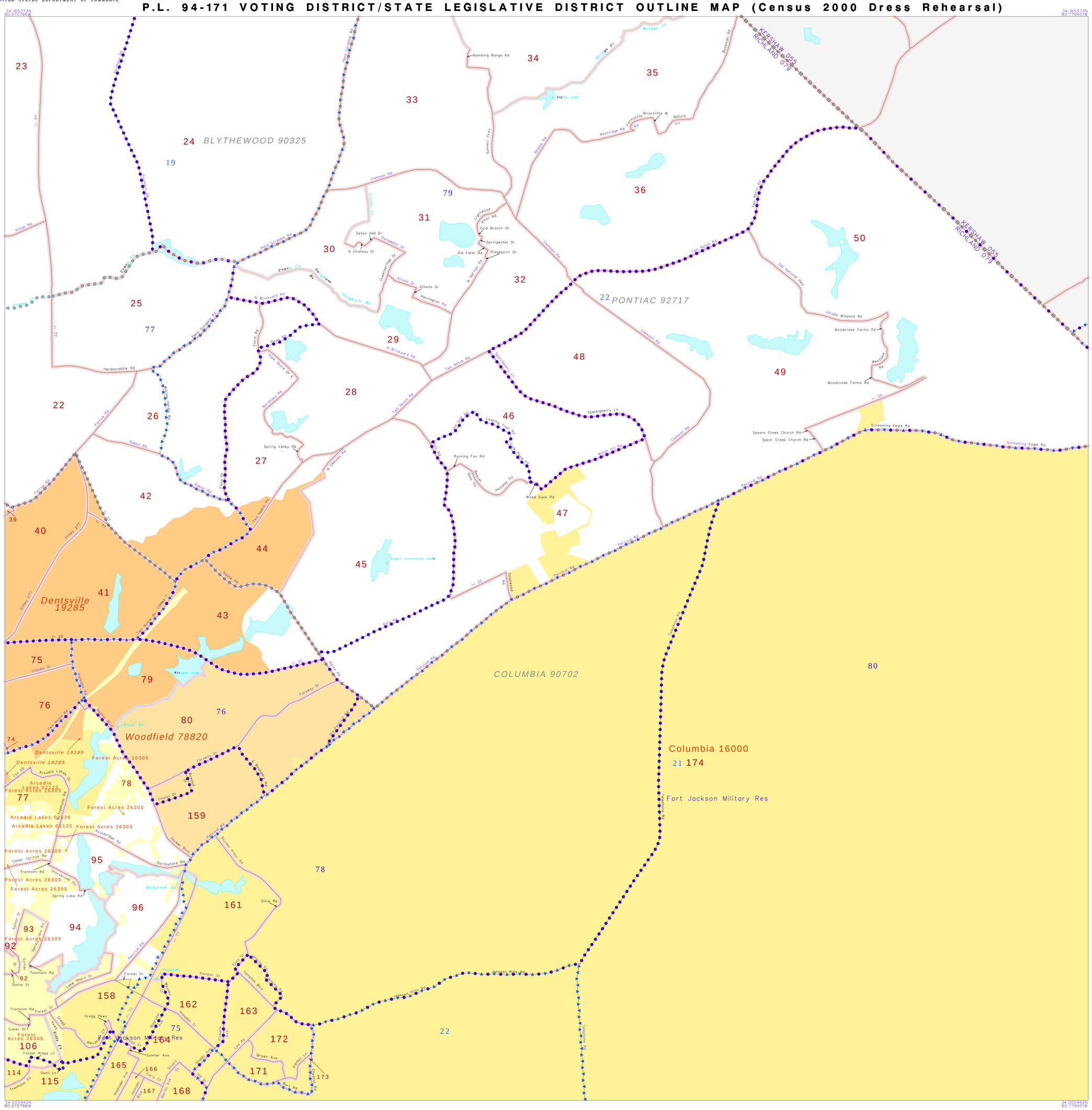

ABBREVIATED LEGEND

SYMBOL DESCRIPTION	SYMBOL
STATE	
COUNTY	
CCD	
Inc. Place	
CDP	
Corporate Corridor	
SLD-Senate	
SLD-House	
VTD	
Military	
Outside Subject Area	

34.005992N 80.970766W

34.005992N 80.779401W

N W E S

1.0 mi 2 km

The plotted map scale is 1:24000

Key to Adjacent Sheets

6

ST: South Carolina (45)
COU: Richland (079)

SHEET 6 OF 12 PARENT SHEETS

(P194VTD) 8604307900000000000

FILE CREATED: 1999-03-26

UNITED STATES DEPARTMENT OF COMMERCE

BUREAU OF THE CENSUS

P.L. 94-171 VOTING DISTRICT/STATE LEGISLATIVE DISTRICT OUTLINE MAP (Census 2000 Dress Rehearsal)

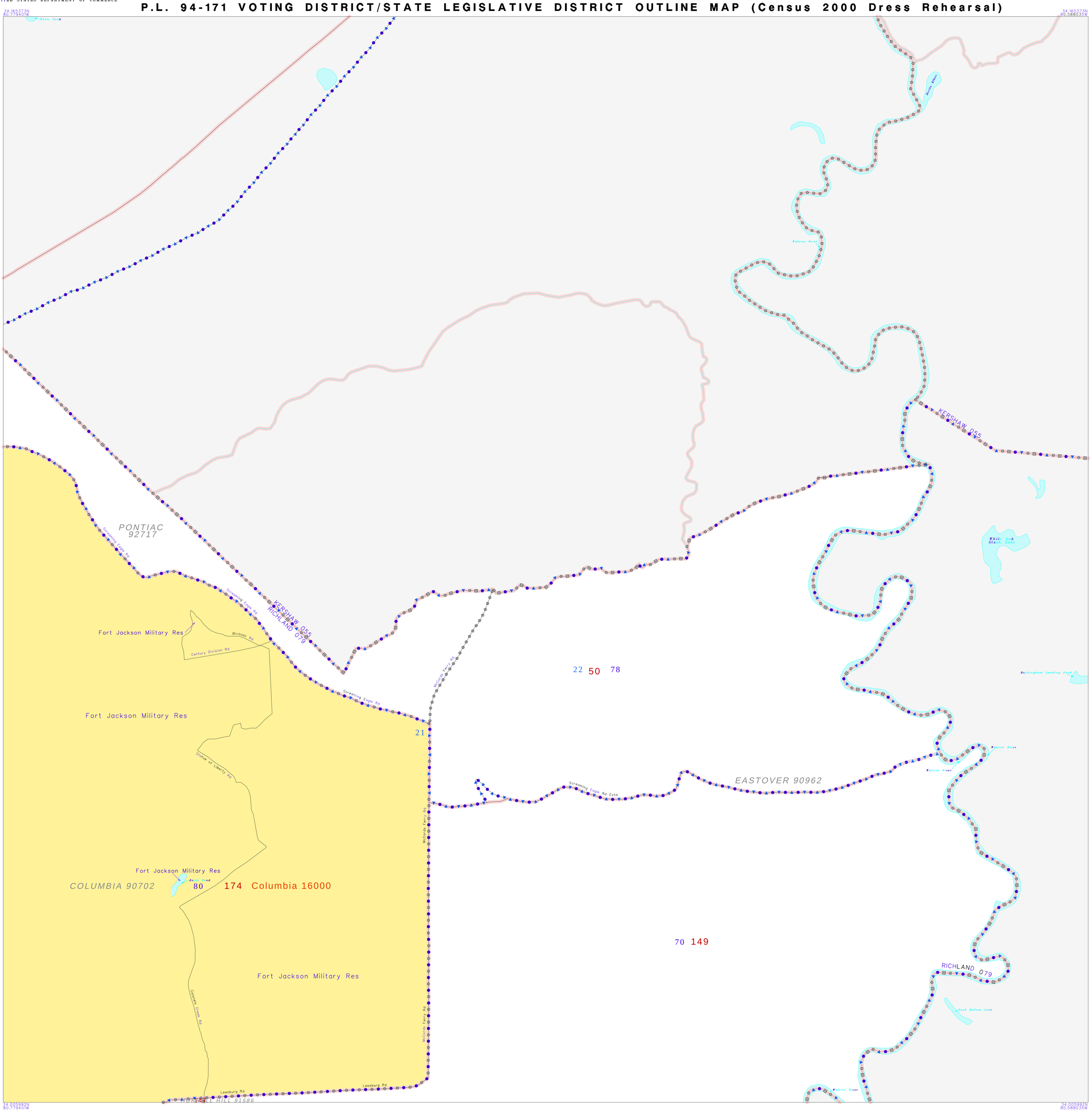

ABBREVIATED LEGEND

SYMBOL DESCRIPTION	SYMBOL
STATE	
COUNTY	
CCD	
Inc. Place	
CDP	
Corporate Corridor	
SLD-Senate	
SLD-House	
VTD	
Military	
Outside Subject Area	

N
W E
S

1.0 .9 .8 .7 .6 .5 .4 .3 .2 .1 0 1.0 mi

2 1 0 2 km

The plotted map scale is 1:24000

Key to Adjacent Sheets

3		
6	7	
9	10	

ST: South Carolina (45)
COU: Richland (079)

SHEET 7 OF 12 PARENT SHEETS

(PL94VTD) 8604507000700000000

FILE CREATED: 1999-03-26

UNITED STATES DEPARTMENT OF COMMERCE

BUREAU OF THE CENSUS

P.L. 94-171 VOTING DISTRICT/STATE LEGISLATIVE DISTRICT OUTLINE MAP (Census 2000 Dress Rehearsal)

34.005992N 81.162131W

34.005992N 80.970766W

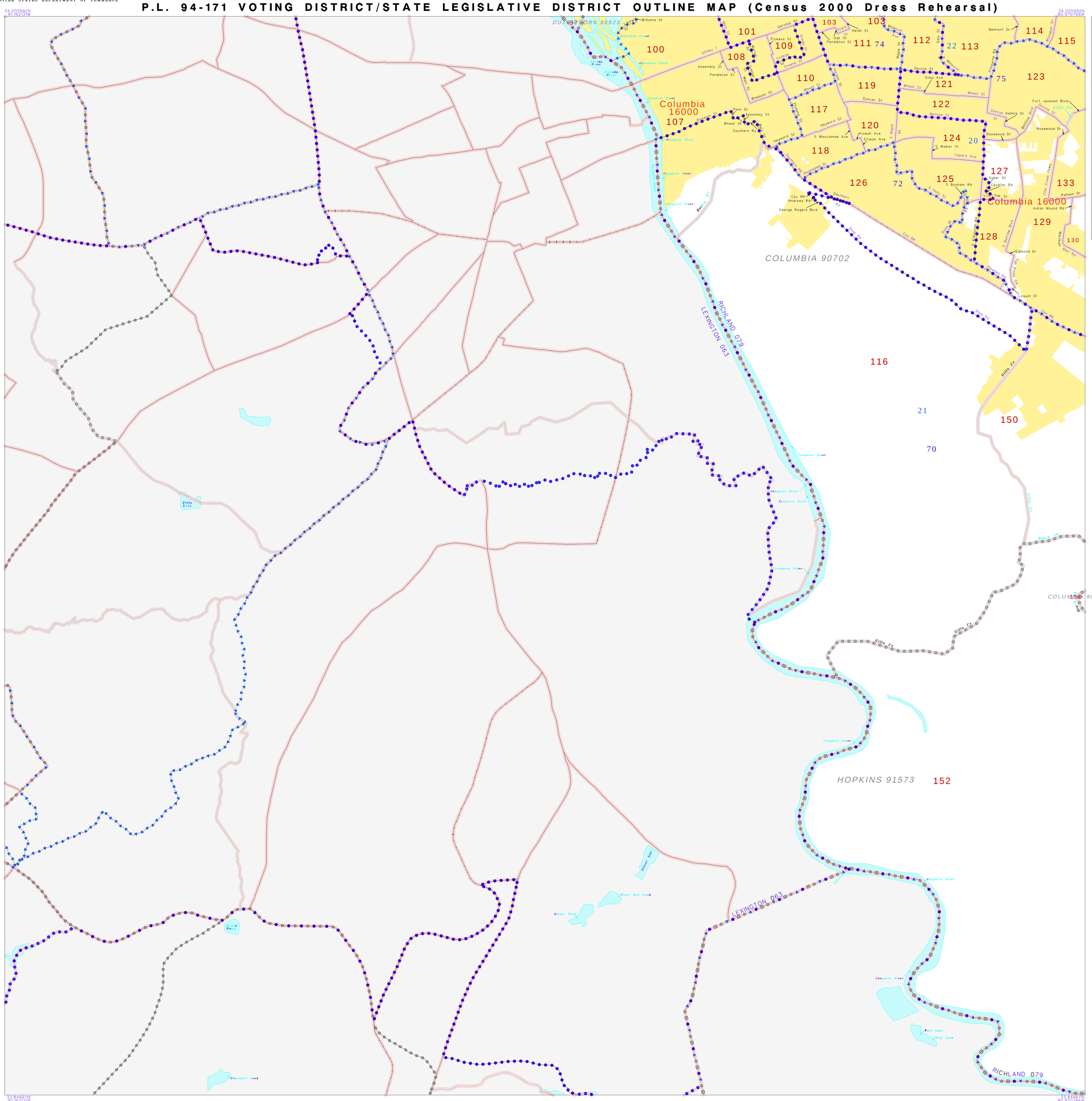

ABBREVIATED LEGEND

SYMBOL DESCRIPTION	SYMBOL
STATE	
COUNTY	
CCD	
Inc. Place	
CDP	
Corporate Corridor	
SLD-Senate	
SLD-House	
VTD	
Military	
Outside Subject Area	

33.846611N 81.162131W

33.846611N 80.970766W

N
W E
S

1.0 mi
2 km

The plotted map scale is 1:24000

Key to Adjacent Sheets

8

ST: South Carolina (45)
COU: Richland (079)

SHEET 8 OF 12 PARENT SHEETS

(PL94VTD) 8604507900800000000

FILE CREATED: 1999-03-26

UNITED STATES DEPARTMENT OF COMMERCE

BUREAU OF THE CENSUS

P.L. 94-171 VOTING DISTRICT/STATE LEGISLATIVE DISTRICT OUTLINE MAP (Census 2000 Dress Rehearsal)

34.005992N 80.970766W

34.005992N 80.779401W

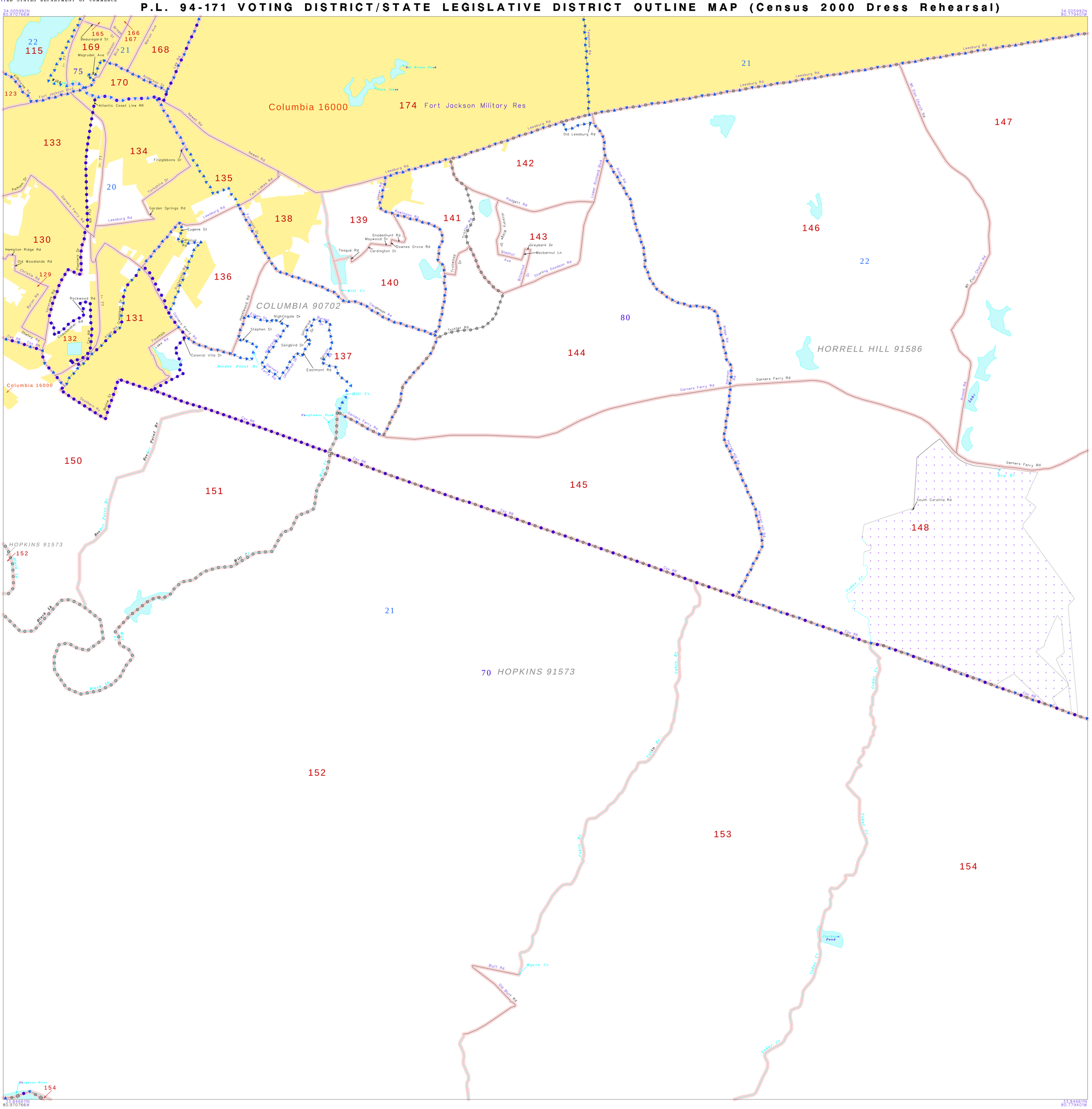

33.846611N 80.970766W

33.846611N 80.779401W

ABBREVIATED LEGEND

SYMBOL DESCRIPTION	SYMBOL
STATE	
COUNTY	
CCD	
Inc. Place	
CDP	
Corporate Corridor	
SLD-Senate	
SLD-House	
VTD	
Military	
Outside Subject Area	

N
W E
S

1.0 .9 .8 .7 .6 .5 .4 .3 .2 .1 0 1.0 mi

2 1 0 2 km

The plotted map scale is 1:24000

Key to Adjacent Sheets

9

ST: South Carolina (45)
COU: Richland (079)

SHEET 9 OF 12 PARENT SHEETS

(PL94VTD) 8604507900900000000

FILE CREATED: 1999-03-26

UNITED STATES DEPARTMENT OF COMMERCE

BUREAU OF THE CENSUS

P.L. 94-171 VOTING DISTRICT/STATE LEGISLATIVE DISTRICT OUTLINE MAP (Census 2000 Dress Rehearsal)

34.005992N
80.779401W

34.005992N
80.588035W

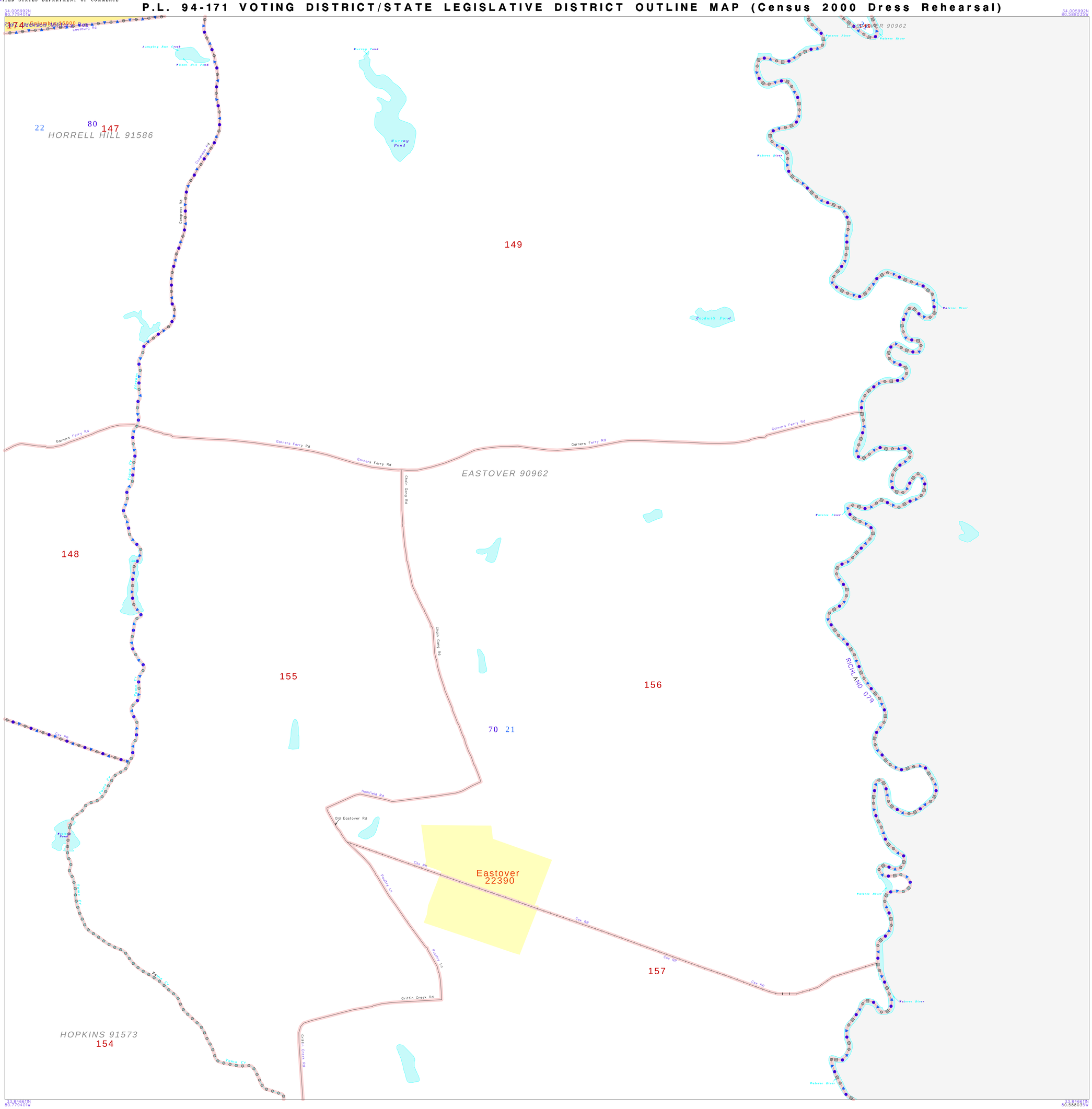

33.846611N
80.779401W

33.846611N
80.588035W

ABBREVIATED LEGEND

SYMBOL DESCRIPTION	SYMBOL
STATE	
COUNTY	
CCD	
Inc. Place	
CDP	
Corporate Corridor	
SLD-Senate	
SLD-House	
VTD	
Military	
Outside Subject Area	

N
W E
S

1.0 .9 .8 .7 .6 .5 .4 .3 .2 .1 0 1.0 mi

2 1 0 2 km

The plotted map scale is 1:24000

Key to Adjacent Sheets

6	7	
9	10	
11	12	

ST: South Carolina (45)
COU: Richland (079)

SHEET 10 OF 12 PARENT SHEETS

(PL94VTD) 8604507901000000000

FILE CREATED: 1999-03-26

UNITED STATES DEPARTMENT OF COMMERCE

BUREAU OF THE CENSUS

P.L. 94-171 VOTING DISTRICT/STATE LEGISLATIVE DISTRICT OUTLINE MAP (Census 2000 Dress Rehearsal)

33.846661N
80.970766W

33.846661N
80.779401W

33.687231N
80.970766W

33.687231N
80.779401W

ABBREVIATED LEGEND

SYMBOL DESCRIPTION	SYMBOL
STATE	
COUNTY	
CCD	
Inc. Place	
CDP	
Corporate Corridor	
SLD-Senate	
SLD-House	
VTD	
Military	
Outside Subject Area	

N
W E
S

1.0 .9 .8 .7 .6 .5 .4 .3 .2 .1 0 1.0 mi

2 1 0 2 km

The plotted map scale is 1:24000

Key to Adjacent Sheets

8	9	10
	11	12

ST: South Carolina (45)
COU: Richland (079)

SHEET 11 OF 12 PARENT SHEETS

(PL94VTD) 8604307901100000000

FILE CREATED: 1999-03-26

UNITED STATES DEPARTMENT OF COMMERCE

BUREAU OF THE CENSUS

P.L. 94-171 VOTING DISTRICT/STATE LEGISLATIVE DISTRICT OUTLINE MAP (Census 2000 Dress Rehearsal)

33.84661N 80.779401W

33.84661N 80.588035W

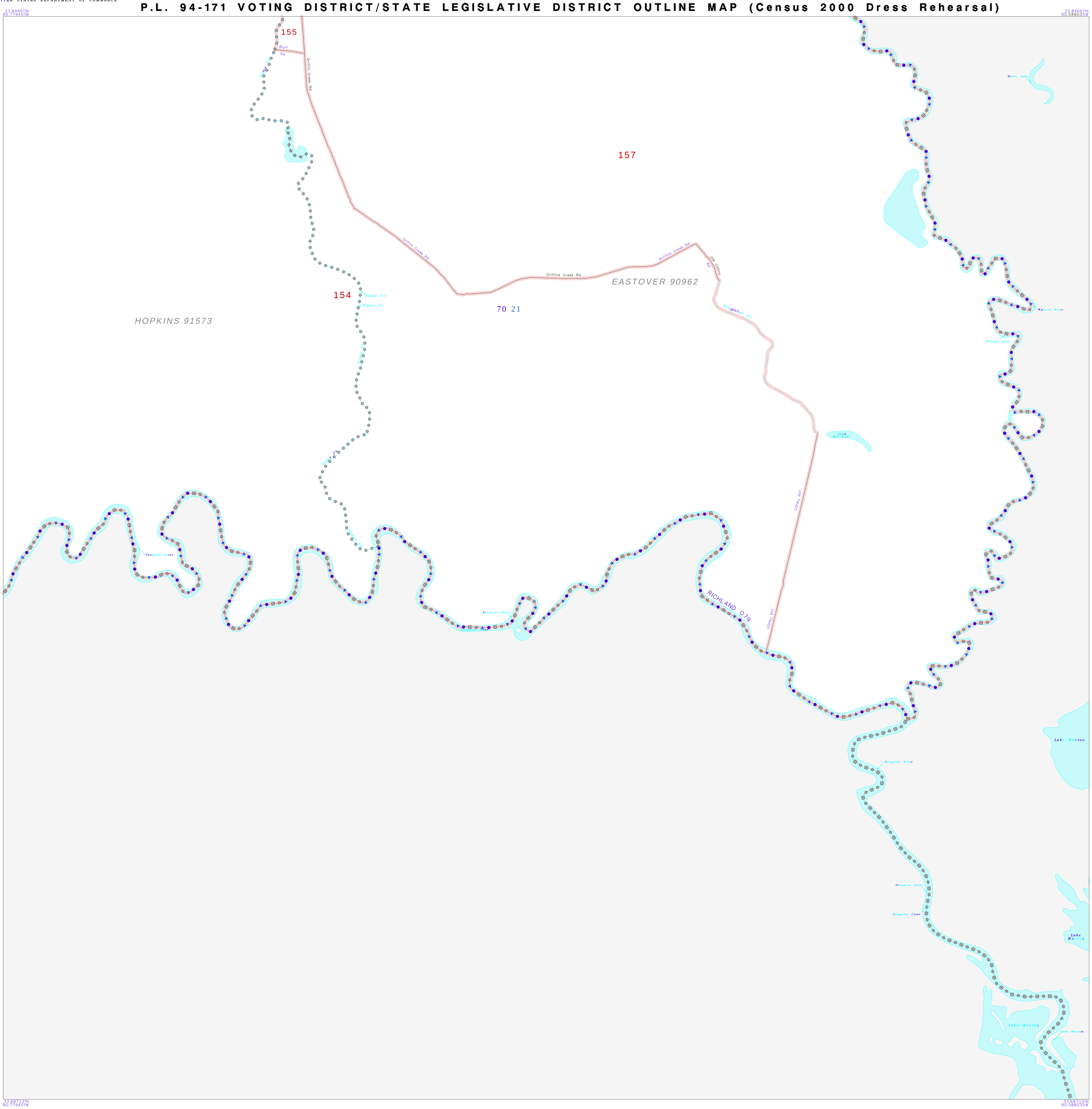

33.687231N 80.779401W

33.687231N 80.588035W

ABBREVIATED LEGEND

SYMBOL DESCRIPTION	SYMBOL
STATE	
COUNTY	
CCD	
Inc. Place	
CDP	
Corporate Corridor	
SLD-Senate	
SLD-House	
VTD	
Military	
Outside Subject Area	

N
W E
S

1.0 .9 .8 .7 .6 .5 .4 .3 .2 .1 0 1.0 mi

2 1 0 2 km

The plotted map scale is 1:24000

Key to Adjacent Sheets

9	10	
11	12	

ST: South Carolina (45)
COU: Richland (079)

SHEET 12 OF 12 PARENT SHEETS

(PL94VTD) 8604507901200000000

FILE CREATED: 1999-03-26