P.L. 94-171 VOTING DISTRICT OUTLINE MAP (Census 2000 Dress Rehearsal)

38.719621N
121.562926W

38.719621N
121.461514W

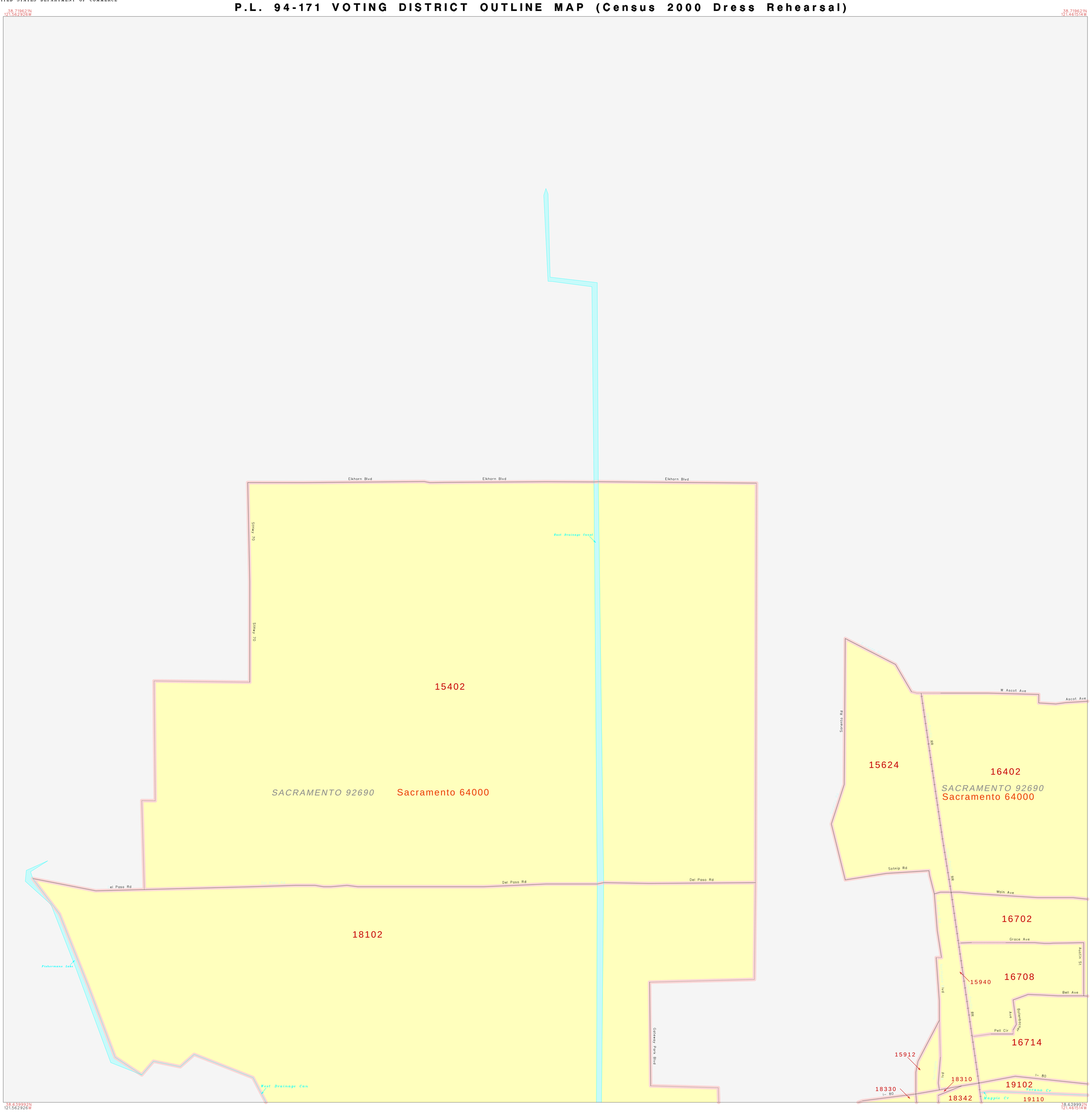

ABBREVIATED LEGEND

SYMBOL DESCRIPTION	SYMBOL
STATE	
COUNTY	
CCD	
Inc. Place	
CDP	
Corporate Corridor	
VTD	
Military	
Outside Subject Area	

N
W E
S

.6 .5 .4 .3 .2 .1 0 .6 mi
1.0 .9 .8 .7 .6 .5 .4 .3 .2 .1 0 1.0 km
The plotted map scale is 1:12000

Key to Adjacent Sheets

1

ST: California (06)
PLC: Sacramento (64000)

SHEET 1 OF 8 PARENT SHEETS

(PL94VTD) 8600664000001000000000

FILE CREATED: 1999-03-26

UNITED STATES DEPARTMENT OF COMMERCE

BUREAU OF THE CENSUS

P.L. 94-171 VOTING DISTRICT OUTLINE MAP (Census 2000 Dress Rehearsal)

38.719621N
121.461514W

38.719621N
121.360103W

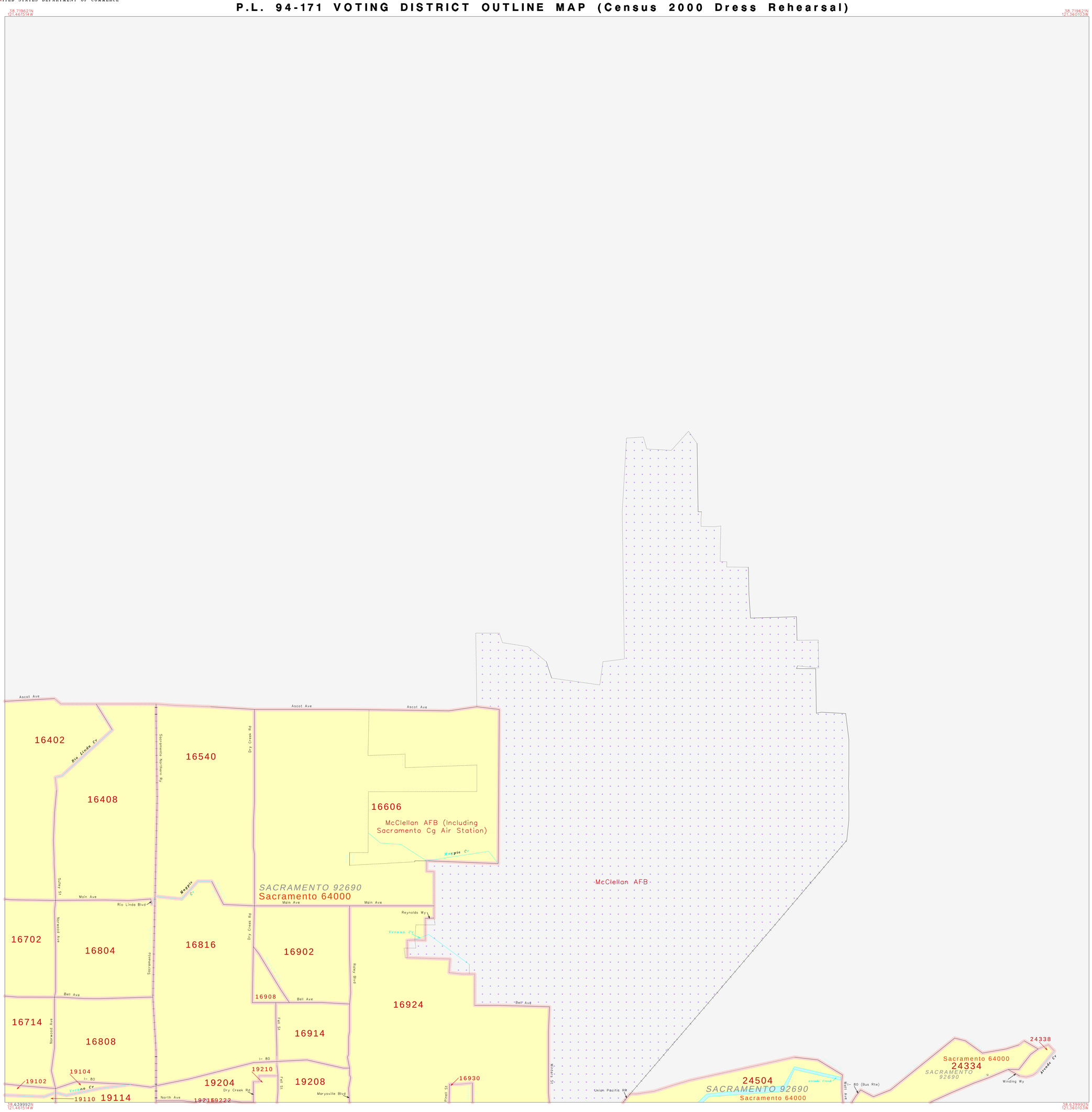

ABBREVIATED LEGEND

SYMBOL DESCRIPTION	SYMBOL
STATE	
COUNTY	
CCD	
Inc. Place	
CDP	
Corporate Corridor	
VTD	
Military	
Outside Subject Area	

N
W E
S

.6 .5 .4 .3 .2 .1 0 .6 mi

1.0 .9 .8 .7 .6 .5 .4 .3 .2 .1 0 1.0 km

The plotted map scale is 1:12000

Key to Adjacent Sheets

1	2
3	4

ST: California (06)
PLC: Sacramento (64000)

SHEET 2 OF 8 PARENT SHEETS

(PL94VTD) 8600664000002000000000

FILE CREATED: 1999-03-26

UNITED STATES DEPARTMENT OF COMMERCE

BUREAU OF THE CENSUS

P.L. 94-171 VOTING DISTRICT OUTLINE MAP (Census 2000 Dress Rehearsal)

38.639992N
121.562926W

38.639992N
121.461514W

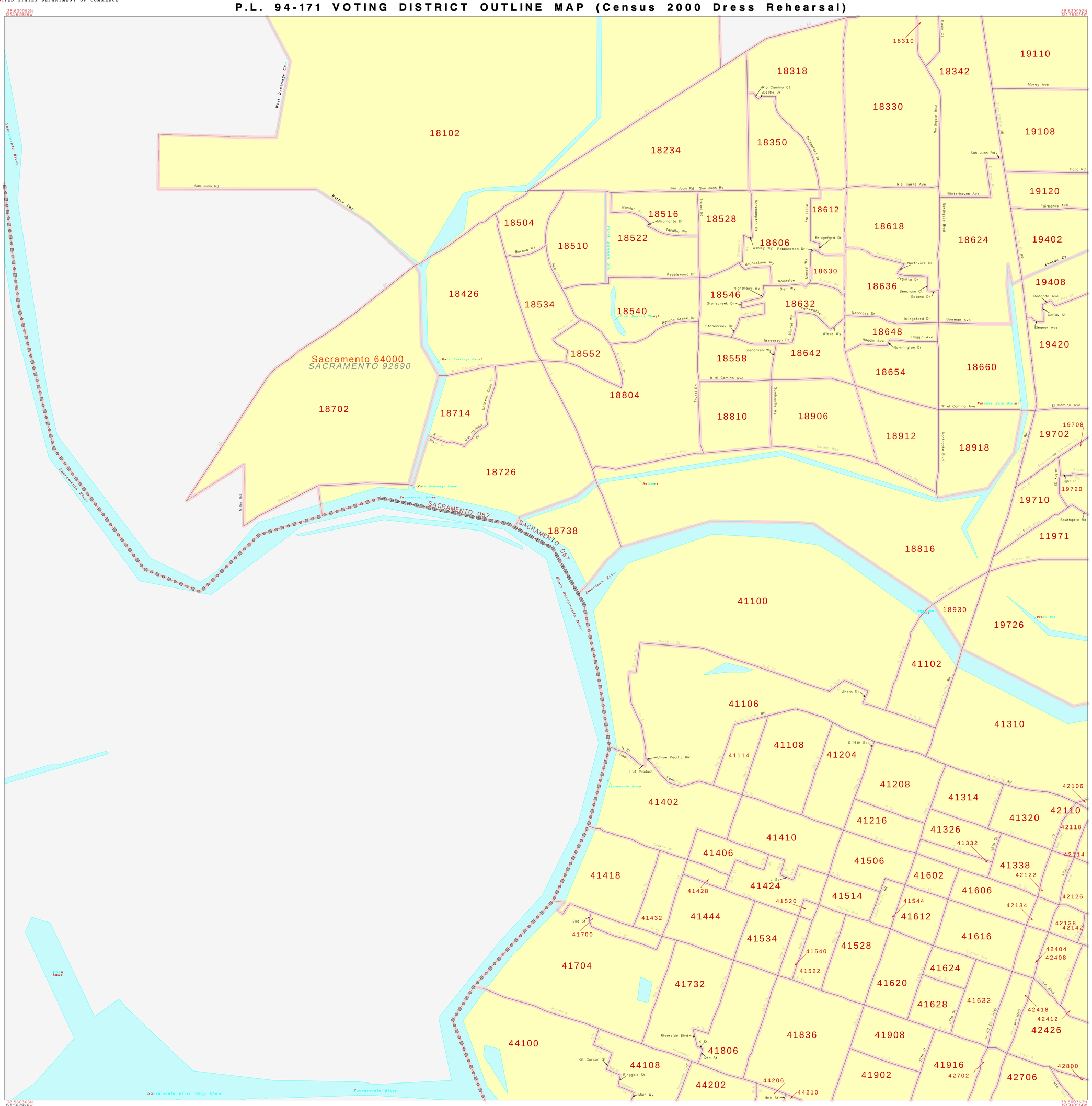

ABBREVIATED LEGEND

SYMBOL DESCRIPTION	SYMBOL
STATE	
COUNTY	
CCD	
Inc. Place	
CDP	
Corporate Corridor	
VTD	
Military	
Outside Subject Area	

N
W E
S

6 5 4 3 2 1 0 .6 mi

1.0 .9 .8 .7 .6 .5 .4 .3 .2 .1 0 1.0 km

The plotted map scale is 1:12000

Key to Adjacent Sheets

3

ST: California (06)
PLC: Sacramento (64000)

SHEET 3 OF 8 PARENT SHEETS

(PL94VTD) 8600064000003000000000

FILE CREATED: 1999-03-26

UNITED STATES DEPARTMENT OF COMMERCE

BUREAU OF THE CENSUS

P.L. 94-171 VOTING DISTRICT OUTLINE MAP (Census 2000 Dress Rehearsal)

38.639992N 121.461514W

38.639992N 121.360103W

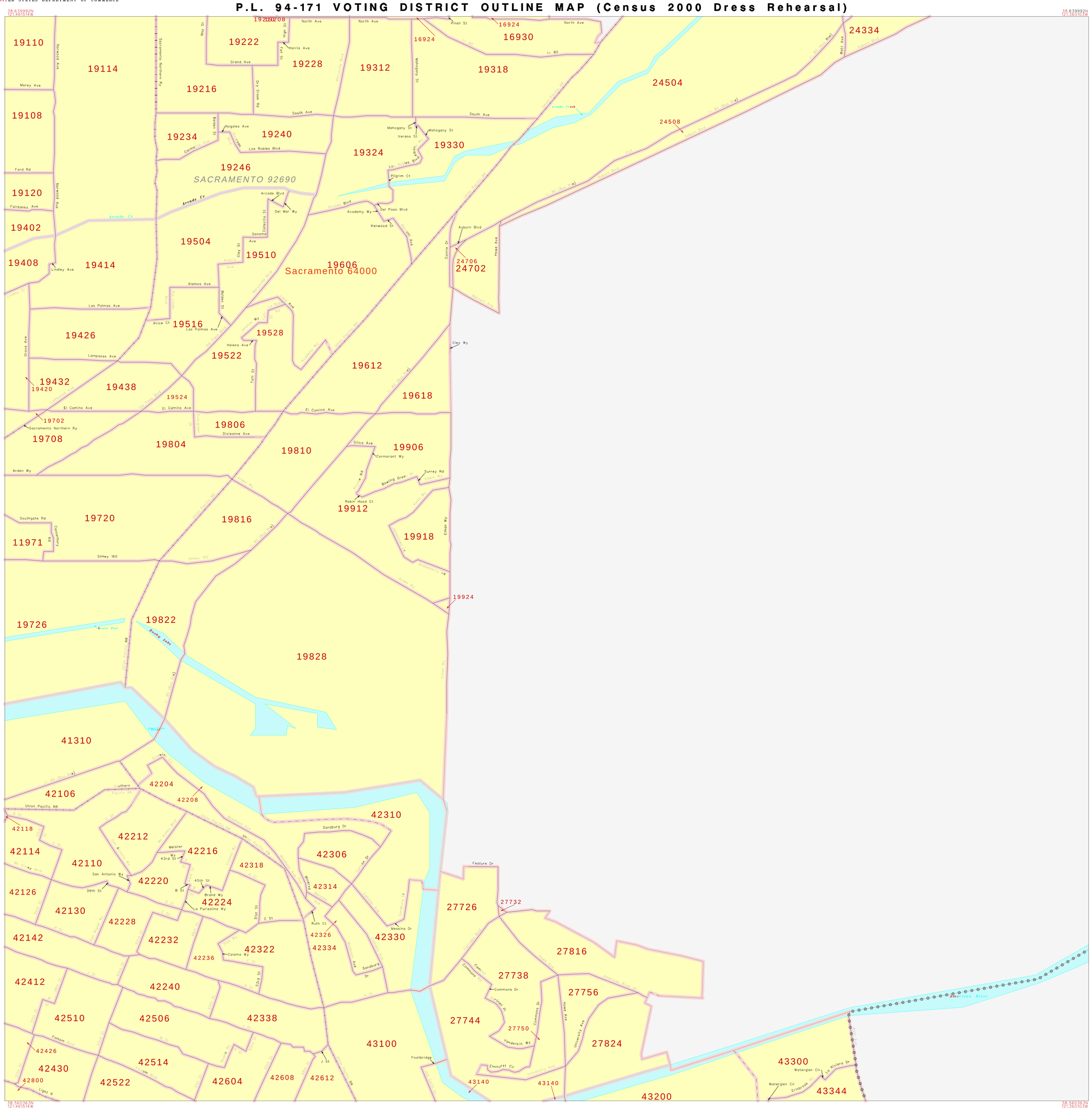

ABBREVIATED LEGEND

SYMBOL DESCRIPTION	SYMBOL
STATE	
COUNTY	
CCD	
Inc. Place	
CDP	
Corporate Corridor	
VTD	
Military	
Outside Subject Area	

N W E S

The plotted map scale is 1:12000

Key to Adjacent Sheets

1	2	
3	4	
5	6	

ST: California (06)
PLC: Sacramento (64000)

SHEET 4 OF 8 PARENT SHEETS

(PL94VTD) 8600064000004000000000

FILE CREATED: 1999-03-26

UNITED STATES DEPARTMENT OF COMMERCE

BUREAU OF THE CENSUS

P.L. 94-171 VOTING DISTRICT OUTLINE MAP (Census 2000 Dress Rehearsal)

38.560363N
121.562926W

38.560363N
121.461514W

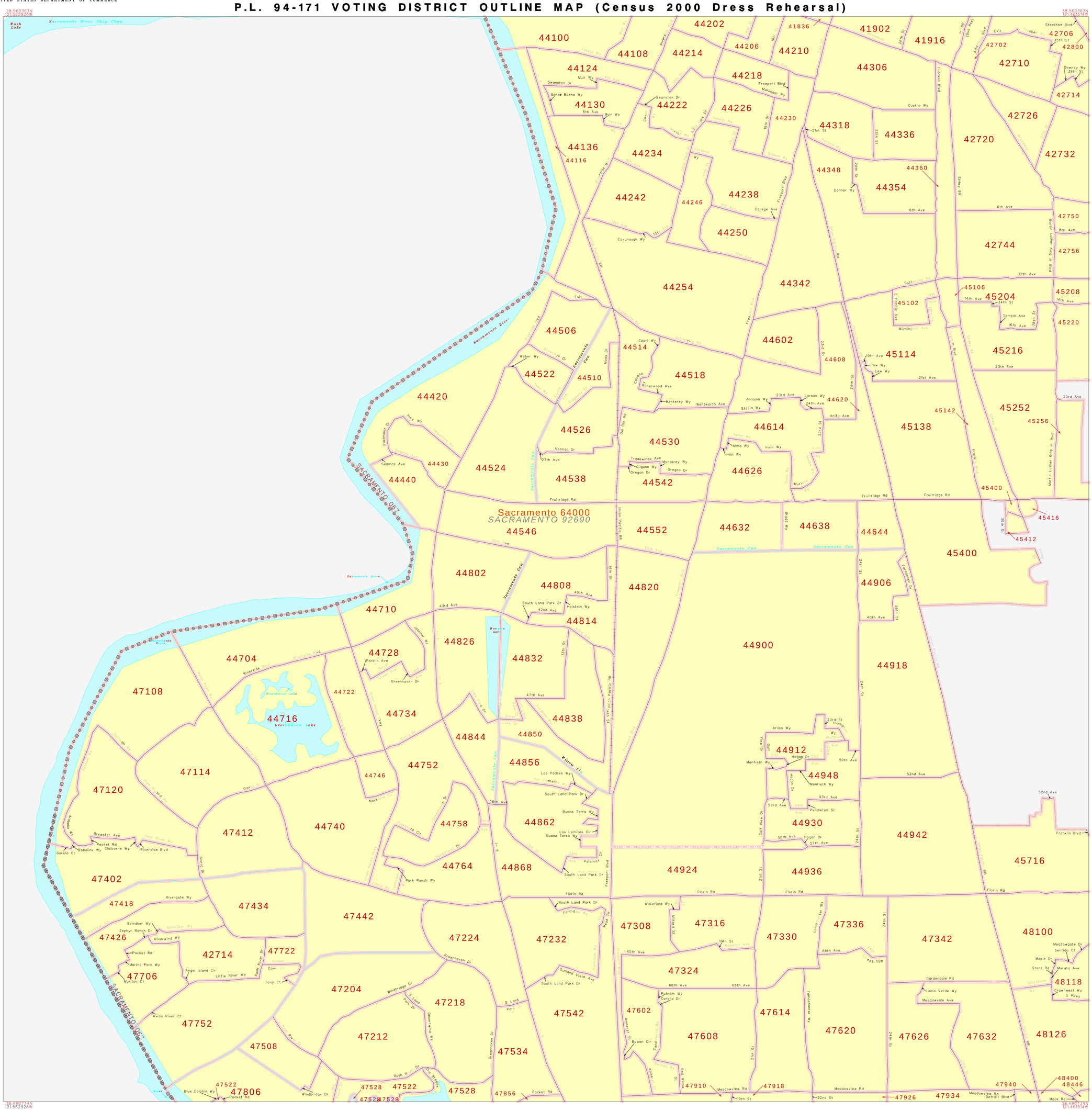

ABBREVIATED LEGEND

SYMBOL DESCRIPTION	SYMBOL
STATE	
COUNTY	
CCD	
Inc. Place	
CDP	
Corporate Corridor	
VTD	
Military	
Outside Subject Area	

N
W E
S

6 5 4 3 2 1 0 .6 mi

1.0 .9 .8 .7 .6 .5 .4 .3 .2 .1 0 1.0 km

The plotted map scale is 1:12000

Key to Adjacent Sheets

5

ST: California (06)
PLC: Sacramento (64000)

SHEET 5 OF 8 PARENT SHEETS

(PL94TD) 06000640000050000000

FILE CREATED: 1999-03-26

UNITED STATES DEPARTMENT OF COMMERCE

BUREAU OF THE CENSUS

P.L. 94-171 VOTING DISTRICT OUTLINE MAP (Census 2000 Dress Rehearsal)

38.560363N 121.461514W

38.560363N 121.360103W

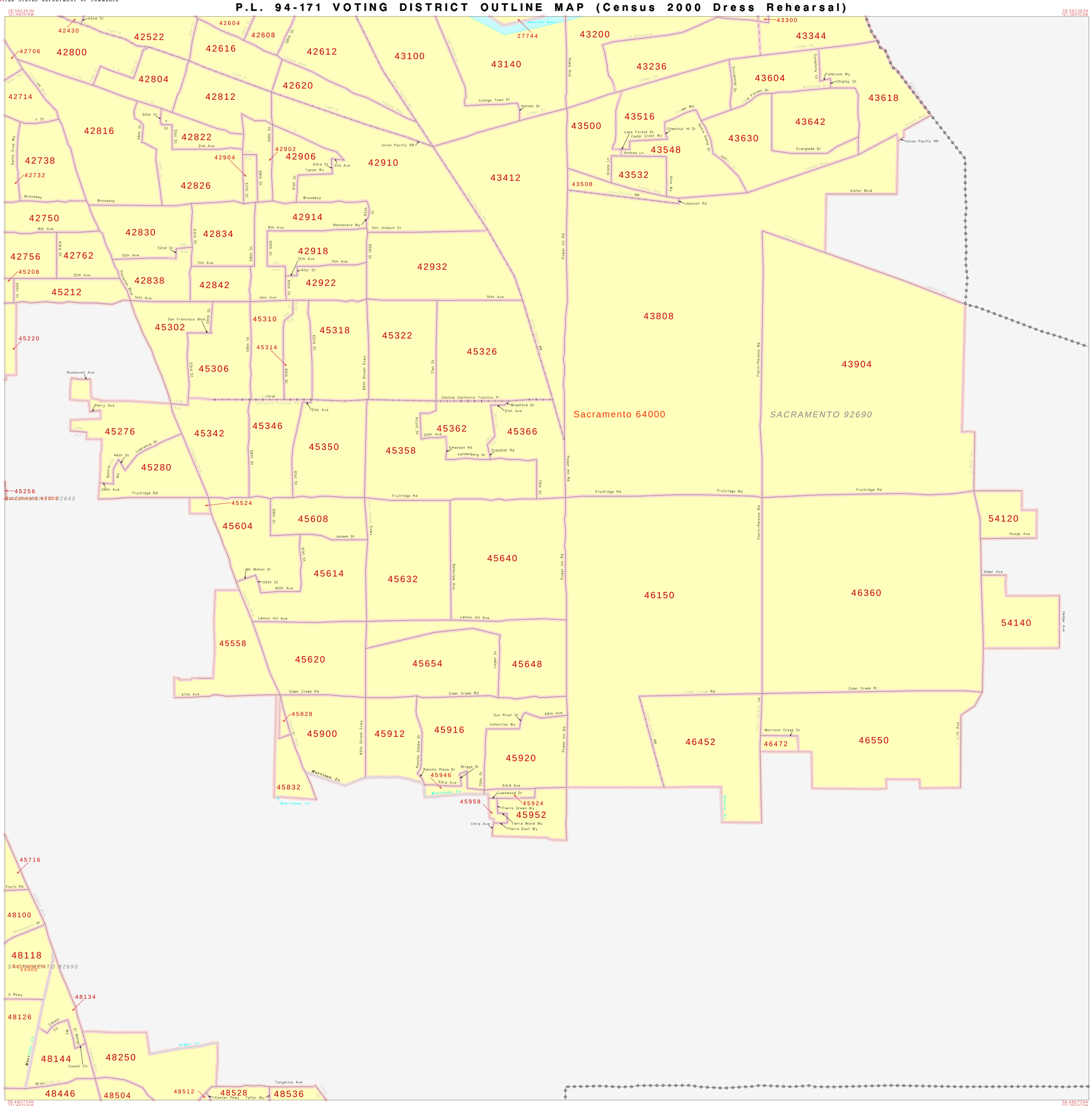

ABBREVIATED LEGEND

SYMBOL DESCRIPTION	SYMBOL
STATE	
COUNTY	
CCD	
Inc. Place	
CDP	
Corporate Corridor	
VTD	
Military	
Outside Subject Area	

N
W E
S

The plotted map scale is 1:12000

Key to Adjacent Sheets

3	4	
5	6	
7	8	

ST: California (06)
PLC: Sacramento (64000)

SHEET 6 OF 8 PARENT SHEETS

(PL94VTD) 8600664000000000000

FILE CREATED: 1999-03-26

UNITED STATES DEPARTMENT OF COMMERCE

BUREAU OF THE CENSUS

P.L. 94-171 VOTING DISTRICT OUTLINE MAP (Census 2000 Dress Rehearsal)

38.480734N
121.562926W

38.480734N
121.461514W

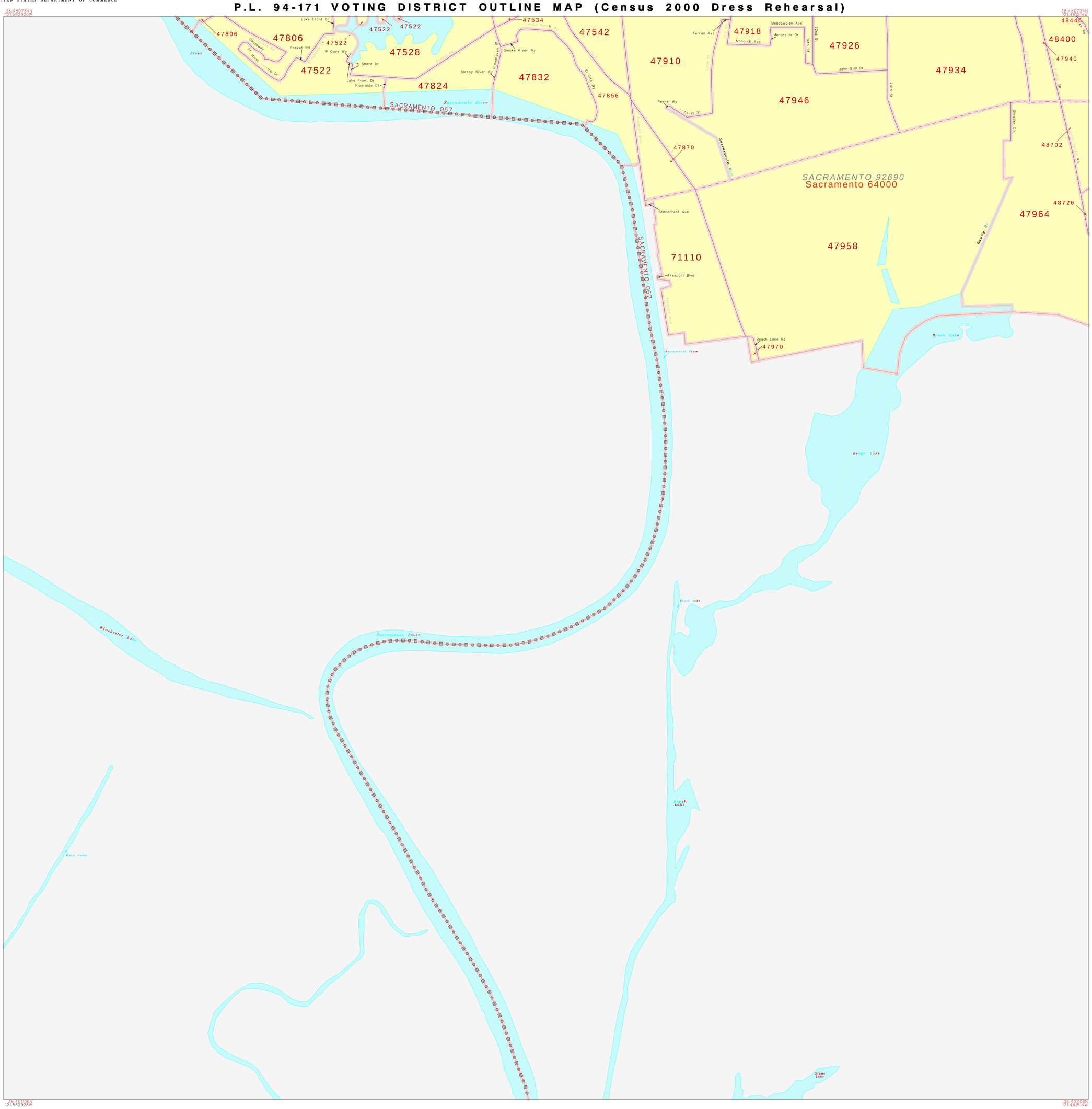

ABBREVIATED LEGEND

SYMBOL DESCRIPTION	SYMBOL
STATE	
COUNTY	
CCD	
Inc. Place	
CDP	
Corporate Corridor	
VTD	
Military	
Outside Subject Area	

38.401106N
121.562926W

38.401106N
121.461514W

N
W E
S

.6 .5 .4 .3 .2 .1 0 .6 mi

1.0 .9 .8 .7 .6 .5 .4 .3 .2 .1 0 1.0 km

The plotted map scale is 1:12000

Key to Adjacent Sheets

	5	6
	7	8

ST: California (06)
PLC: Sacramento (64000)

SHEET 7 OF 8 PARENT SHEETS

(PL94VTD) 8600664000007000000000

FILE CREATED: 1999-03-26

UNITED STATES DEPARTMENT OF COMMERCE

BUREAU OF THE CENSUS

P.L. 94-171 VOTING DISTRICT OUTLINE MAP (Census 2000 Dress Rehearsal)

38.480734N
121.461514W

38.480734N
121.360103W

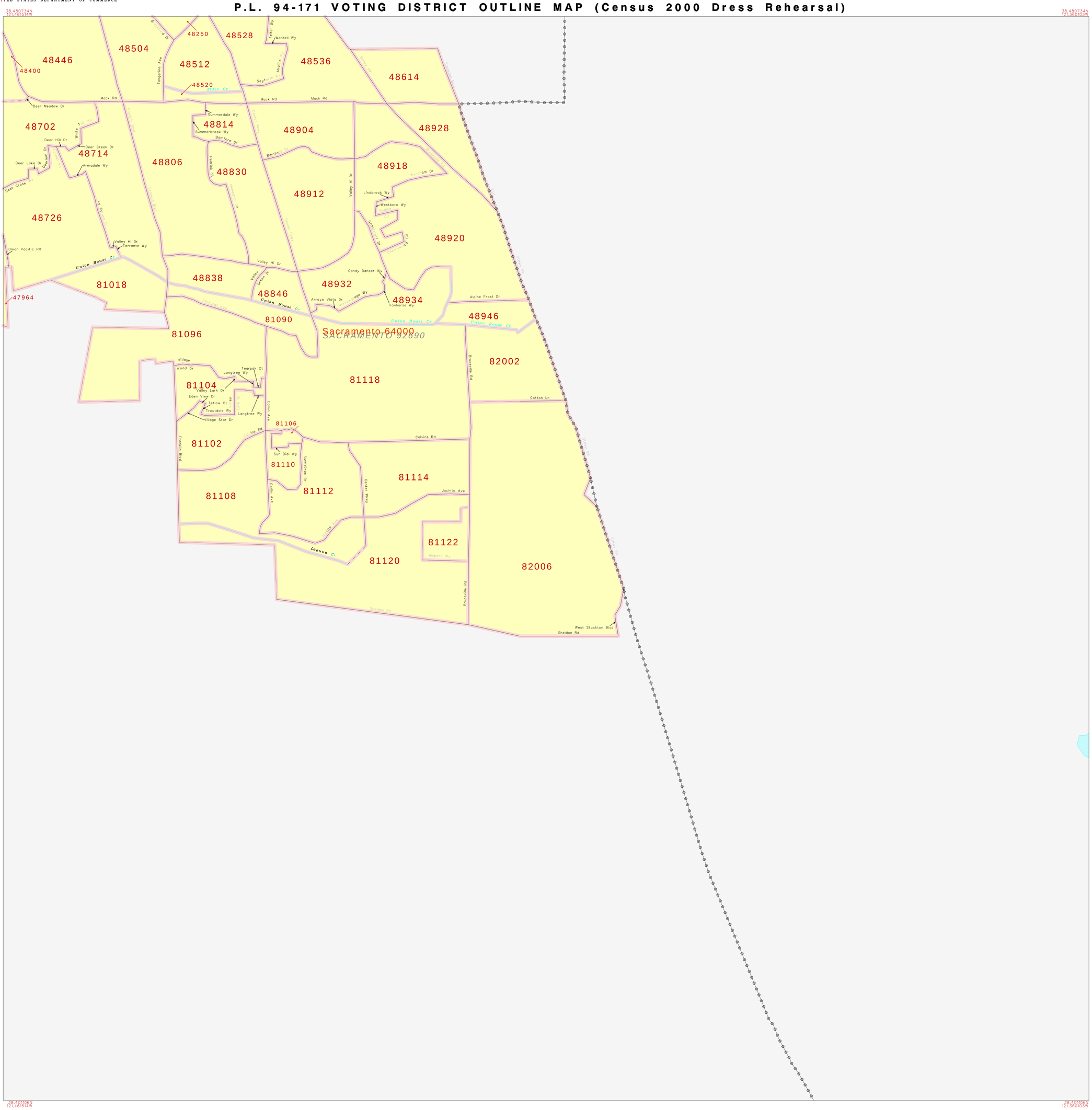

ABBREVIATED LEGEND

SYMBOL DESCRIPTION	SYMBOL
STATE	
COUNTY	
CCD	
Inc. Place	
CDP	
Corporate Corridor	
VTD	
Military	
Outside Subject Area	

38.401106N
121.461514W

38.401106N
121.360103W

N
W E
S

6 5 4 3 2 1 0 .6 mi

10 9 8 7 6 5 4 3 2 1 0 1.0 km

The plotted map scale is 1:12000

Key to Adjacent Sheets

5	6	
7	8	

ST: California (06)
PLC: Sacramento (64000)

SHEET 8 OF 8 PARENT SHEETS

(PL94VTD) 8600064000008000000

FILE CREATED: 1999-03-26