UNITED STATES DEPARTMENT OF COMMERCE

BUREAU OF THE CENSUS

INDEX FOR P.L. 94-171 COUNTY BLOCK MAP (2000 CENSUS)

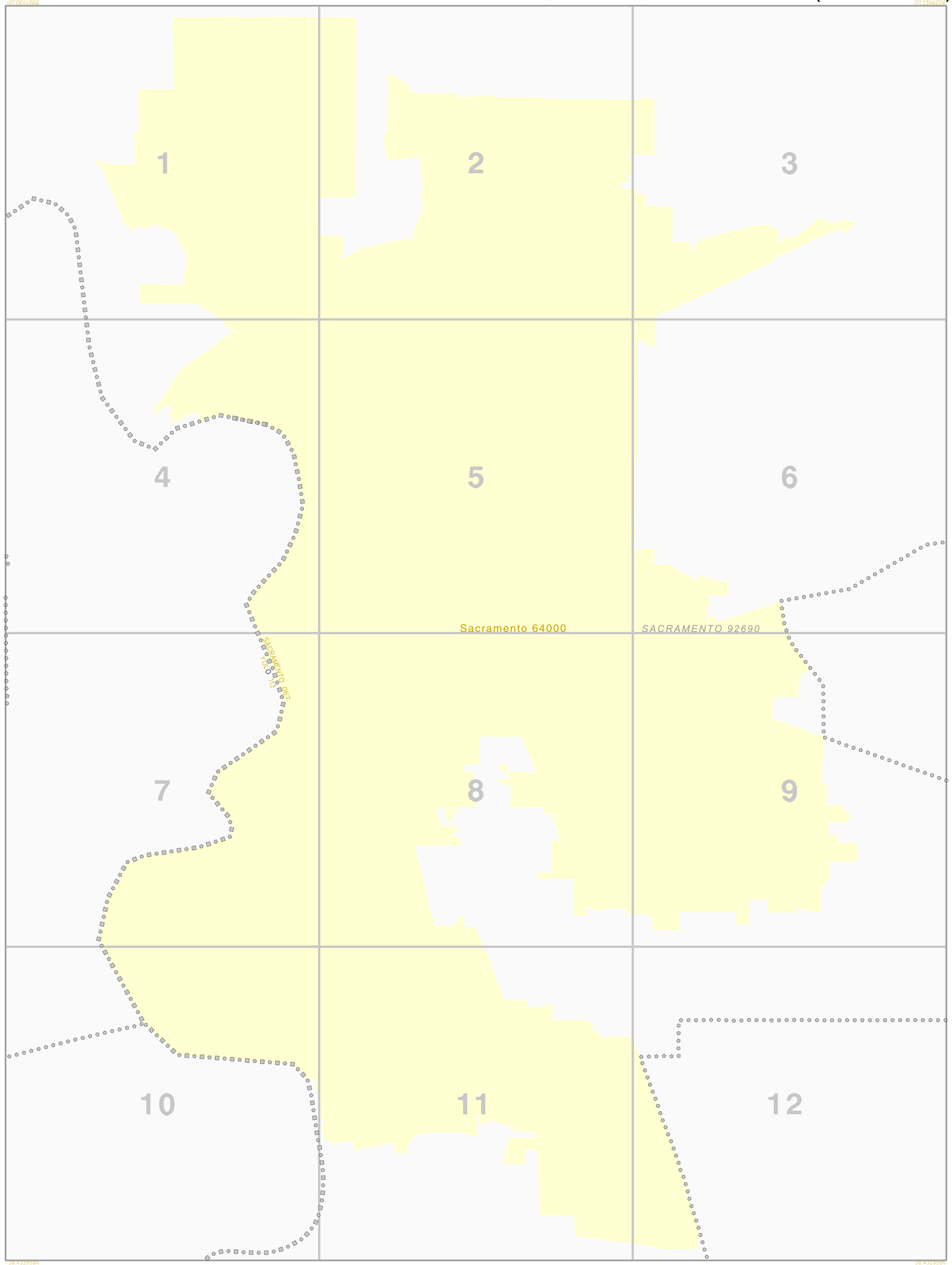

INDEX LEGEND

SYMBOL DESCRIPTION	SYMBOL
STATE	
COUNTY	
CCD	
Inc. Place	
CDP	
Corporate Corridor	
Military	
INSET	
Outside Subject Area	

P.L. 94-171 COUNTY BLOCK MAP (CENSUS 2000) - LEGEND

SYMBOL DESCRIPTION	SYMBOL	NAME STYLE
International		CANADA
American Indian Reservation (Federal)		CAMPO 0450
American Indian Reservation (State)		Tama 4125
Off-Reservation Trust Land		1450
Alaska Native Regional Corporation, Hawiian Home Land		WAILUA
Alaska Native Village Statistical Area, Oklahoma Tribal Statistical Area, Tribal Designated Statistical Area, State Designated American Indian Statistical Area		KAW OTSA 5340
American Indian Tribal Subdivision		SHONTO 999
State [1]		NEW YORK 36
County [1]		ERIE 029
Minor Civil Division [2]		YORK 83908
Census County Division		KULA 91890
Incorporated Place [3]		Rome 63418
Census Designated Place [3]		Zena 84187
Corporate Corridor		
Voting District [4]		023
Census Tract		5702.01
Block [5]		1326
Interstate or Other Highway		Highway
Secondary Road		Marsh Ln
Jeep Trail, Walkway, Stairway, Ferry		
Railroad		Southern RR
Pipeline or Power Transmission Line		
Ridge, Fence, or Other Physical Feature		
Property Line or Fence Line		
Nonvisible Boundary or Feature Not Elsewhere Classified		
Perennial Stream or Shoreline		Tumbling Cr
Intermittent Stream or Shoreline		Piney Cr
Large River or Lake		Pleasant Lake
Military Installation		Fort Belvoir
Inset Area		A
Outside Subject Area		

te or County, or their equivalent for statistical purposes

a asterisk following a minor civil division name indicates that the minor civil division oextensive with an incorporated place and has the same nae

3 Place text color in the map is a darker hue than the place areal fill color

asterisk following a voting district code indicates an actual voting district. Its absence indicat at no information is available on whether the voting district is a psuedo or true voting distric

a asterisk following a block number indicates that the block number is repeated elsewhere in the bloc is shown partially on an adjacent map sheet.

N
W E
S

2 1 0 2 mi

3 2 1 0 3 km

The plotted map scale is 1:38400

ST: California (06)
PLC: Sacramento (64000)

INDEX MAP (TOTAL PARENT SHEETS 12 TOTAL INSET SHEETS 0)

(pl94blk) 12306640000000000000

FILE CREATED: 2000-02-29

P.L. 94-171 COUNTY BLOCK MAP (CENSUS 2000) - LEGEND

SYMBOL DESCRIPTION	SYMBOL	NAME STYLE
International		CANADA
American Indian Reservation (Federal)		CAMPO 0450
American Indian Reservation (State)		Tama 4125
Off-Reservation Trust Land		1450
Alaska Native Regional Corporation, Hawiian Home Land		WAILUA
Alaska Native Village Statistical Area, Oklahoma Tribal Statistical Area, Tribal Designated Statistical Area, State Designated American Indian Statistical Area		KAW OTSA 5340
American Indian Tribal Subdivision		SHONTO 999
State [1]		NEW YORK 36
County [1]		ERIE 029
Minor Civil Division [2]		YORK 83908
Census County Division		KULA 91890
Incorporated Place [3]		Rome 63418
Census Designated Place [3]		Zena 84187
Corporate Corridor		
Voting District [4]		023
Census Tract		5702.01
Block [5]		1326
Interstate or Other Highway		Highway
Secondary Road		Marsh Ln
Jeep Trail, Walkway, Stairway, Ferry		
Railroad		Southern RR
Pipeline or Power Transmission Line		
Ridge, Fence, or Other Physical Feature		
Property Line or Fence Line		
Nonvisible Boundary or Feature Not Elsewhere Classified		
Perennial Stream or Shoreline		Tumbling Cr
Intermittent Stream or Shoreline		Piney Cr
Large River or Lake		Pleasant Lake
Military Installation		Fort Belvoir
Inset Area		A
Outside Subject Area		

1 State or County, or their equivalent for statistical purposes

2 An asterisk following a minor civil division name indicates that the minor civil division is coextensive with an incorporated place and has the same name

3 Place text color in the map is a darker hue than the place areal fill color

4 An asterisk following a voting district code indicates an actual voting district. Its absence indicates that no information is available on whether the voting district is a psuedo or true voting district

5 An asterisk following a block number indicates that the block number is repeated elsewhere in the block or is shown partially on an adjacent map sheet.

UNITED STATES DEPARTMENT OF COMMERCE

P.L. 94-171 COUNTY BLOCK MAP (CENSUS 2000)

BUREAU OF THE CENSUS

38.687770N
121.583208W

38.687770N
121.502079W

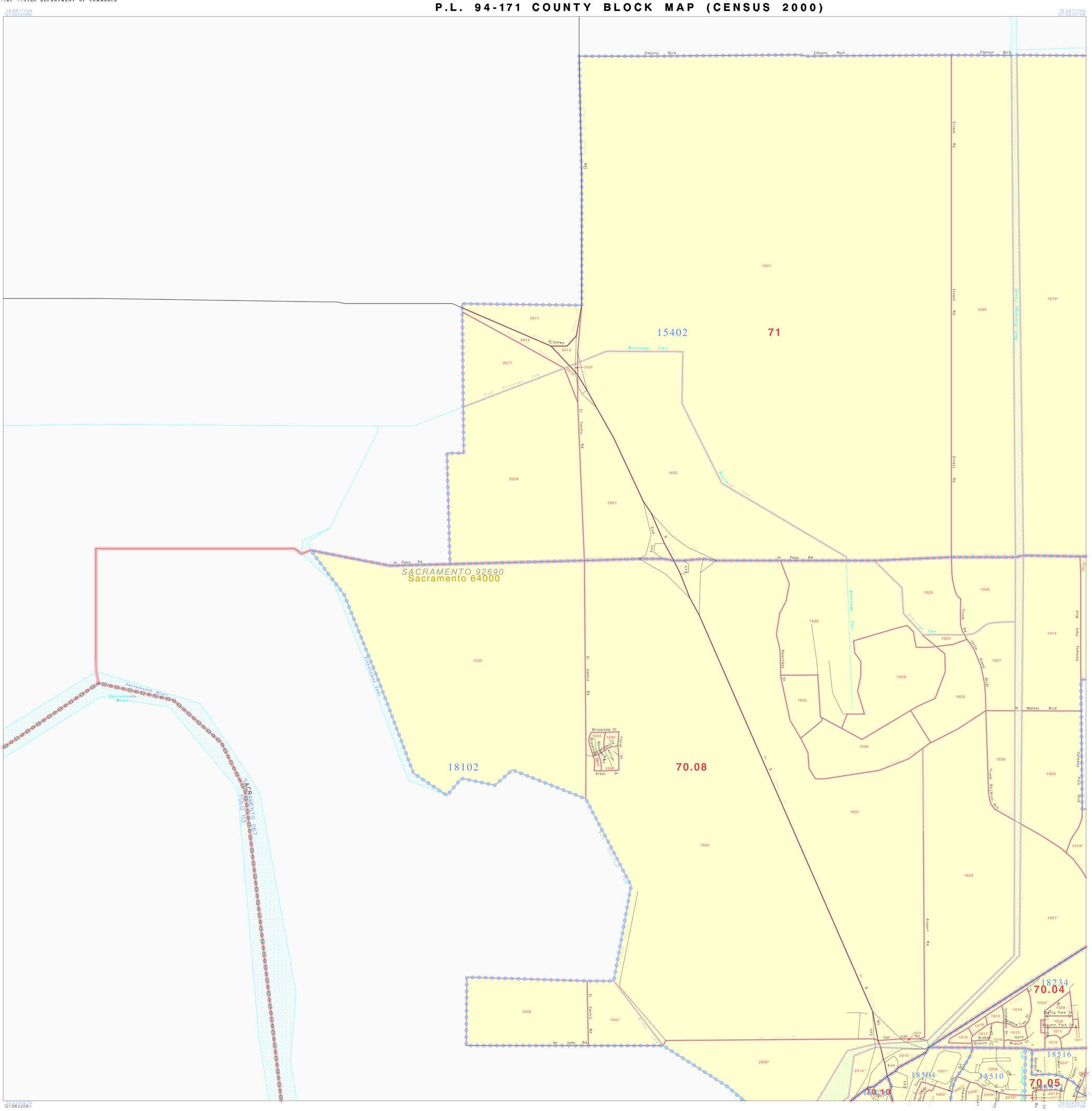

ABBREVIATED LEGEND

SYMBOL DESCRIPTION	SYMBOL
STATE [1]	
COUNTY [1]	
CCD	
Inc. Place	
CDP	
Corporate Corridor	
VTD [2]	
Census Tract	
Block [3]	
Large River or Lake	
Military Installation	
Inset Area	
Outside Subject Area	

[1] State or County, or their equivalent for statistical purposes

[2] An asterisk following a voting district code indicates an actual voting district. Its absence indicates that no information is available on whether the voting district is a pseudo or voting distr

[3] An asterisk following a block number indicates that the block number is repeated elsewhere in the block.

N
W E
S

-5 -4 -3 -2 -1 0 .5 mi

-8 -7 -6 -5 -4 -3 -2 -1 0 .8 km

The plotted map scale is 1:9600

Sheet Location Within Place

Key to Adjacent Sheets



ST: California (06)
PLC: Sacramento (64000)

SHEET 1 OF 12 PARENT SHEETS

(p194b1k) 1230664000001000000

FILE CREATED: 2000-02-29

P.L. 94-171 COUNTY BLOCK MAP (CENSUS 2000)

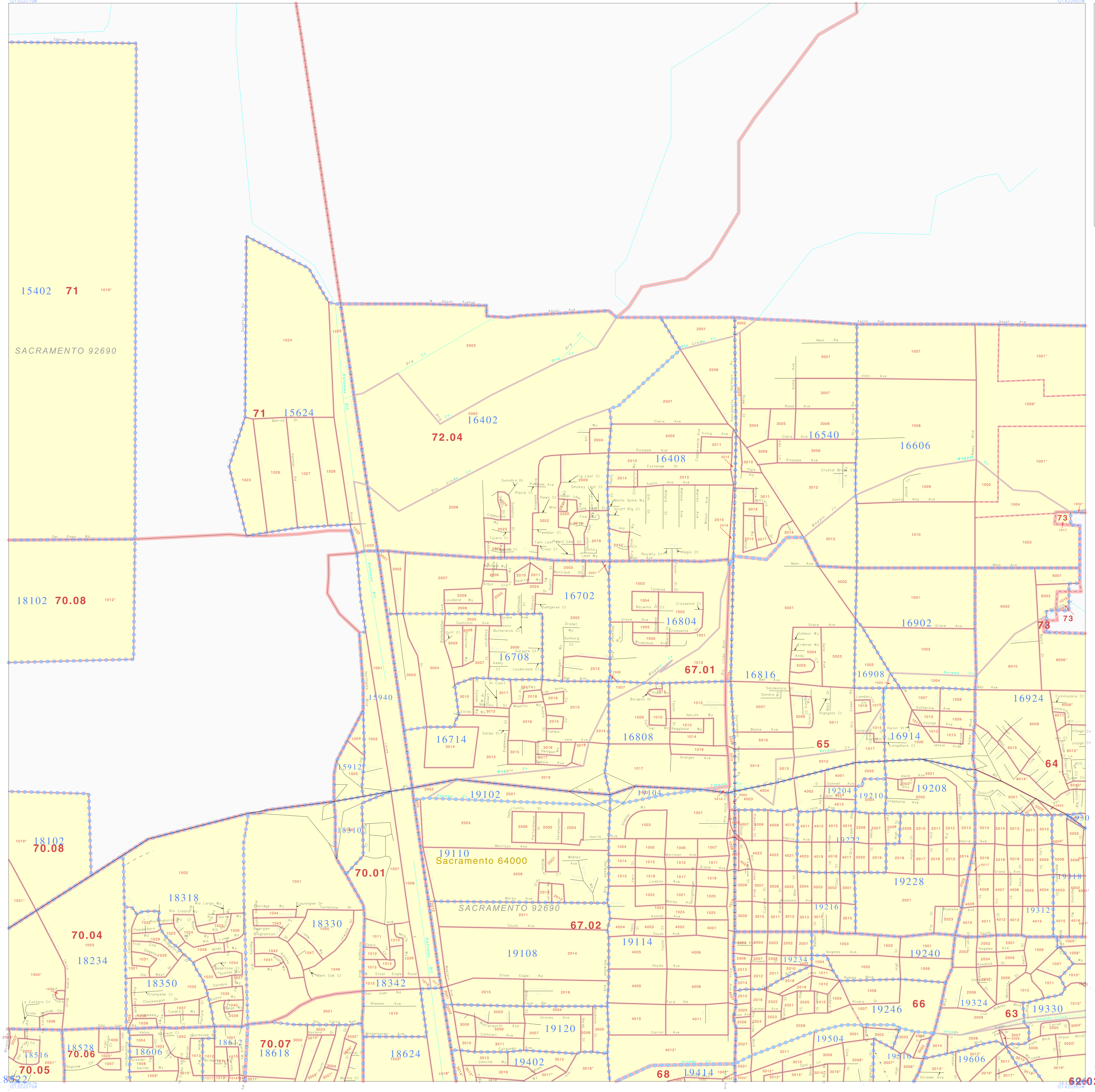

ABBREVIATED LEGEND

SYMBOL DESCRIPTION	SYMBOL
STATE [1]	
COUNTY [1]	
CCD	
Inc. Place	
CDP	
Corporate Corridor	
VTD [2]	
Census Tract	
Block [3]	
Large River or Lake	
Military Installation	
Inset Area	
Outside Subject Area	

[1] State or County, or their equivalent for statistical purposes

[2] An asterisk following a voting district code indicates an actual voting district. Its absence indicates that no information is available on whether the voting district is a psuedo or voting district.

[3] An asterisk following a block number indicates that the block number is repeated elsewhere in the block.

.5 .4 .3 .2 .1 0 .5 mi

.8 .7 .6 .5 .4 .3 .2 .1 0 .8 km

The plotted map scale is 1:9600

N W E S

Sheet Location Within Place

Key to Adjacent Sheets

ST: California (06)
PLC: Sacramento (64000)

SHEET 2 OF 12 PARENT SHEETS

(pl94blk) 12306640000020000000

FILE CREATED: 2000-02-29

UNITED STATES DEPARTMENT OF COMMERCE

P.L. 94-171 COUNTY BLOCK MAP (CENSUS 2000)

BUREAU OF THE CENSUS

38.687770N
121.420950W

38.687770N
121.339821W

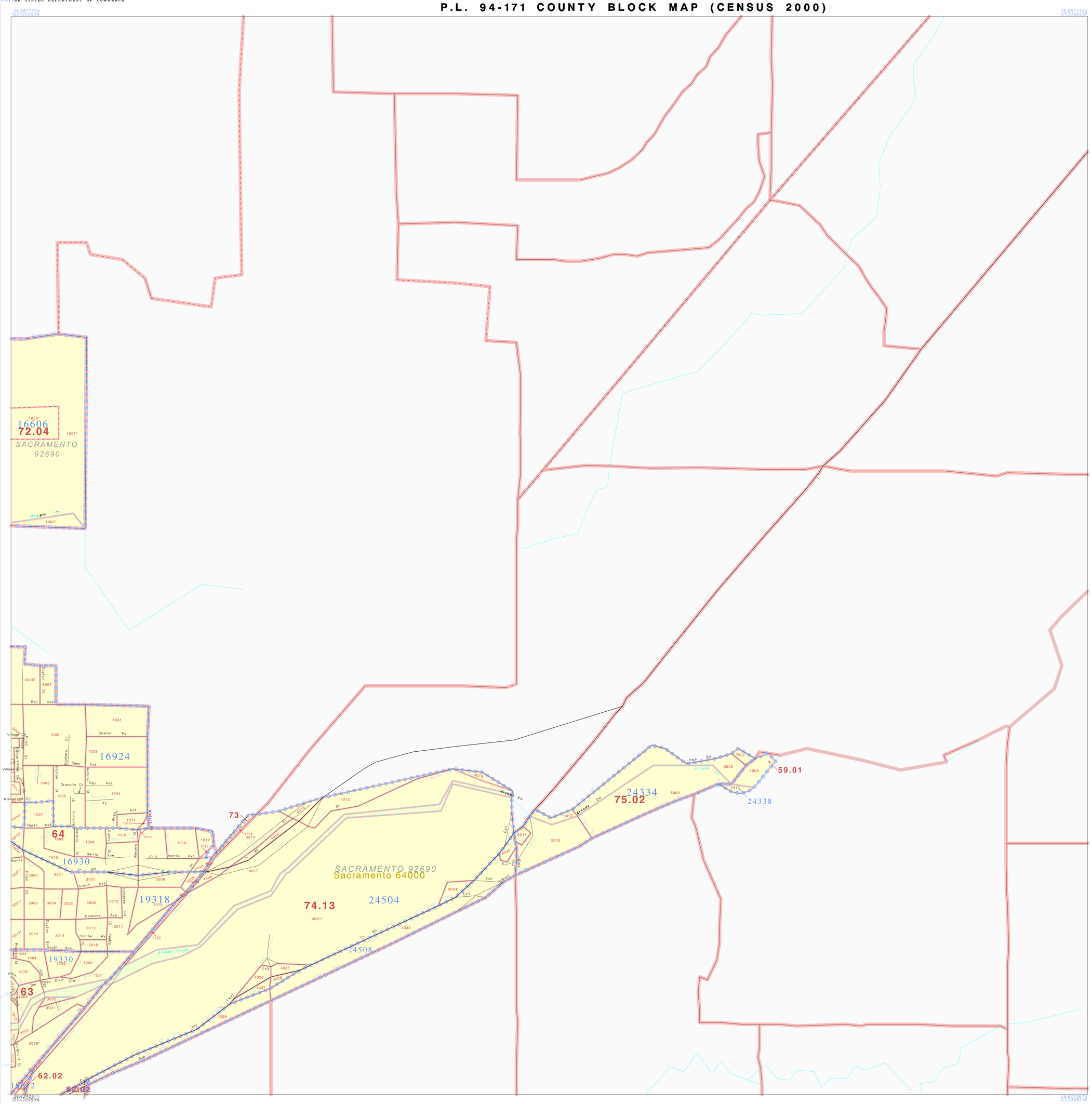

38.624067N
121.339821W

ABBREVIATED LEGEND

SYMBOL DESCRIPTION	SYMBOL
STATE [1]	
COUNTY [1]	
CCD	
Inc. Place	
CDP	
Corporate Corridor	
VTD [2]	
Census Tract	
Block [3]	
Large River or Lake	
Military Installation	
Inset Area	
Outside Subject Area	

[1] State or County, or their equivalent for statistical purposes

[2] An asterisk following a voting district code indicates an actual voting district. Its absence indicates that no information is available on whether the voting district is a pseudo or voting distr

[3] An asterisk following a block number indicates that the block number is repeated elsewhere in the block.

N
W E
S

-5 -4 -3 -2 -1 0 .5 mi

-8 -7 -6 -5 -4 -3 -2 -1 0 .8 km

The plotted map scale is 1:9600

Sheet Location Within Place

Key to Adjacent Sheets

2	3	
5	6	

ST: California (06)
PLC: Sacramento (64000)

SHEET 3 OF 12 PARENT SHEETS

(p194blk) 12306640000030000000

FILE CREATED: 2000-02-29

UNITED STATES DEPARTMENT OF COMMERCE

BUREAU OF THE CENSUS

P.L. 94-171 COUNTY BLOCK MAP (CENSUS 2000)

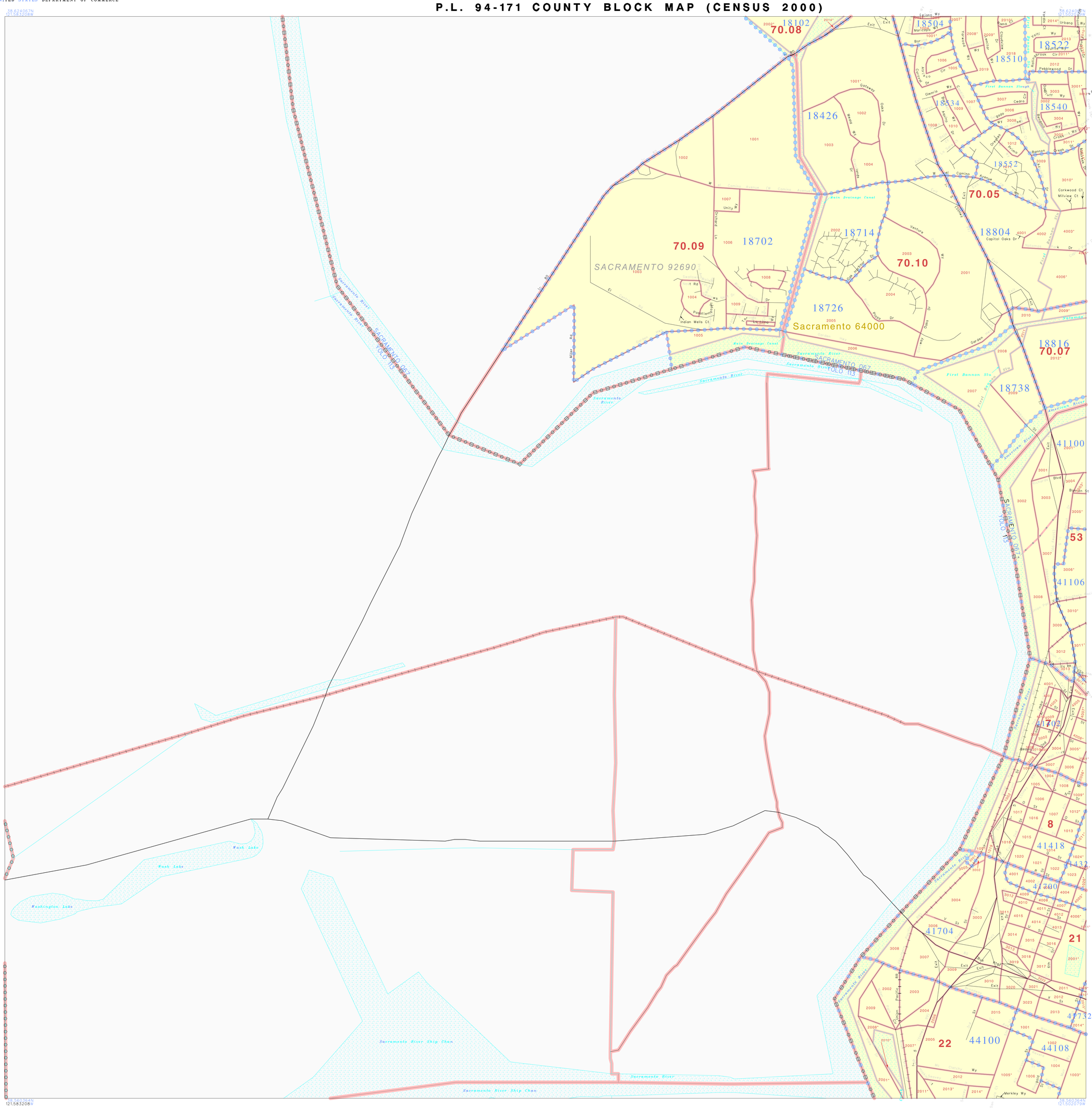

ABBREVIATED LEGEND

SYMBOL DESCRIPTION	SYMBOL
STATE [1]	
COUNTY [1]	
CCD	
Inc. Place	
CDP	
Corporate Corridor	
VTD [2]	
Census Tract	
Block [3]	
Large River or Lake	
Military Installation	
Inset Area	
Outside Subject Area	

[1] State or County, or their equivalent for statistical purposes.

[2] An asterisk following a voting district code indicates an actual voting district. Its absence indicates that no information is available on whether the voting district is a pseudo or voting district.

[3] An asterisk following a block number indicates that the block number is repeated elsewhere in the block.

N
W E
S

5 4 3 2 1 0 .5 mi

8 7 6 5 4 3 2 1 0 8 km

The plotted map scale is 1:9600

Sheet Location Within Place

Key to Adjacent Sheets

4

ST: California (06)
PLC: Sacramento (64000)

SHEET 4 OF 12 PARENT SHEETS

(p194blk) 1230064000004000000

FILE CREATED: 2000-02-29

UNITED STATES DEPARTMENT OF COMMERCE

BUREAU OF THE CENSUS

P.L. 94-171 COUNTY BLOCK MAP (CENSUS 2000)

ABBREVIATED LEGEND

SYMBOL DESCRIPTION	SYMBOL
STATE [1]	
COUNTY [1]	
CCD	
Inc. Place	
CDP	
Corporate Corridor	
VTD [2]	
Census Tract	
Block [3]	
Large River or Lake	
Military Installation	
Inset Area	

Outside Subject Area

te or County, or their equivalent for statistical purpose

n asterisk following a voting district code indicates an actua ng district. Its absence indicates that no information i vailable on whether the voting district is a psuedo or voting distr

[3] An asterisk following a block number indicates that the block number is repeated elsewhere in the block.

The plotted map scale is 1:9600

Sheet Location Within Place

Key to Adjacent Sheets

ST: California (06)
PLC: Sacramento (64000)

SHEET 5 OF 12 PARENT SHEETS

(p194blk) 12306640000050000000

FILE CREATED: 2000-02-29

P.L. 94-171 COUNTY BLOCK MAP (CENSUS 2000)

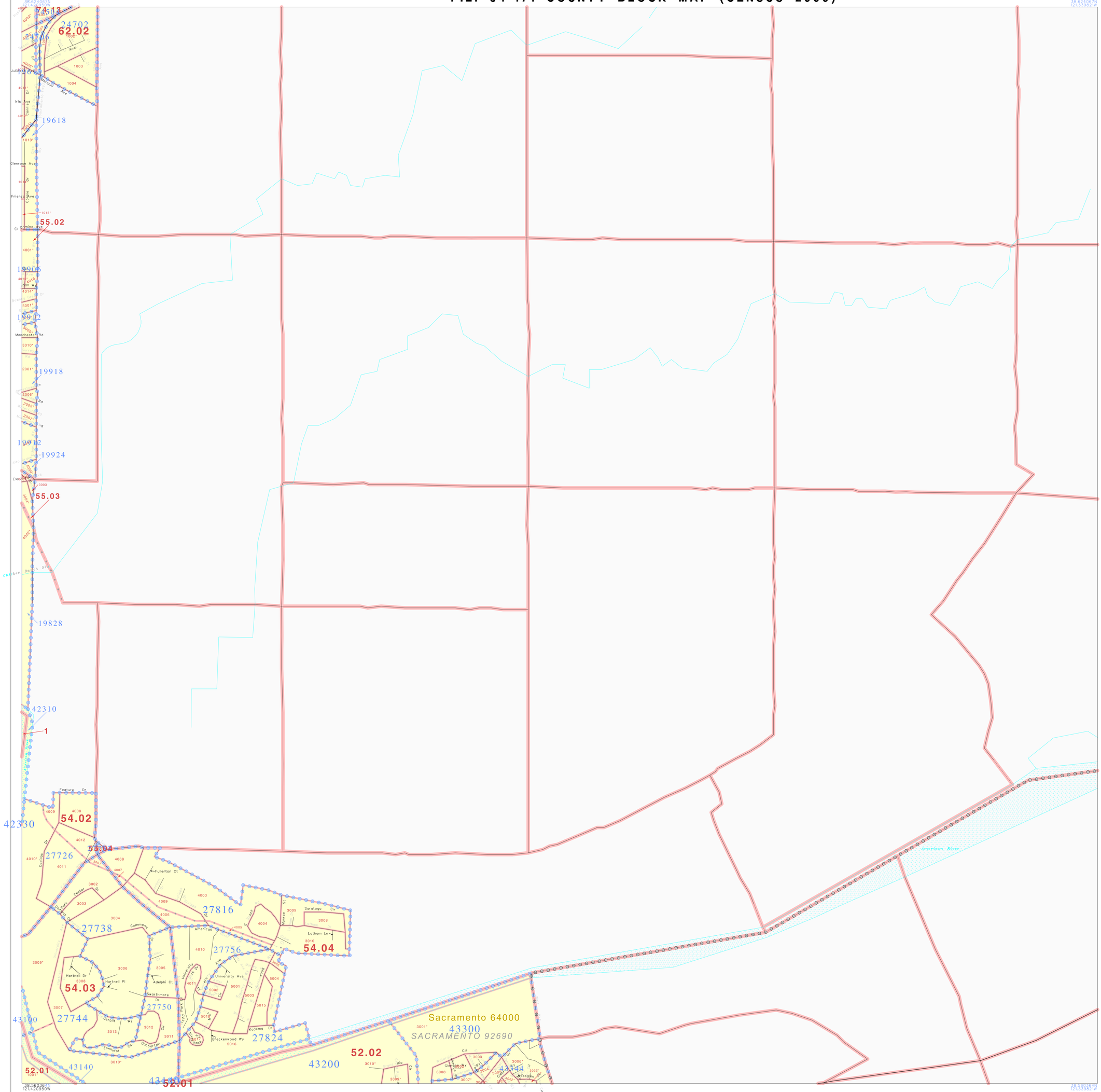

ABBREVIATED LEGEND

SYMBOL DESCRIPTION	SYMBOL
STATE [1]	
COUNTY [1]	
CCD	
Inc. Place	
CDP	
Corporate Corridor	
VTD [2]	
Census Tract	
Block [3]	
Large River or Lake	
Military Installation	
Inset Area	
Outside Subject Area	

[1] State or County, or their equivalent for statistical purposes

[2] An asterisk following a voting district code indicates an actual voting district. Its absence indicates that no information is available on whether the voting district is a pseudo or voting district

[3] An asterisk following a block number indicates that the block number is repeated elsewhere in the block.

N
W E
S

-5 -4 -3 -2 -1 0 .5 mi

-8 -7 -6 -5 -4 -3 -2 -1 0 .8 km

The plotted map scale is 1:9600

Sheet Location Within Place

Key to Adjacent Sheets

2	3	
5	6	
8	9	

ST: California (06)
PLC: Sacramento (64000)

SHEET 6 OF 12 PARENT SHEETS

(pl94blk) 12306640000060000000

FILE CREATED: 2000-02-29

UNITED STATES DEPARTMENT OF COMMERCE

P.L. 94-171 COUNTY BLOCK MAP (CENSUS 2000)

BUREAU OF THE CENSUS

38.560364N
121.583208W

38.560364N
121.502079W

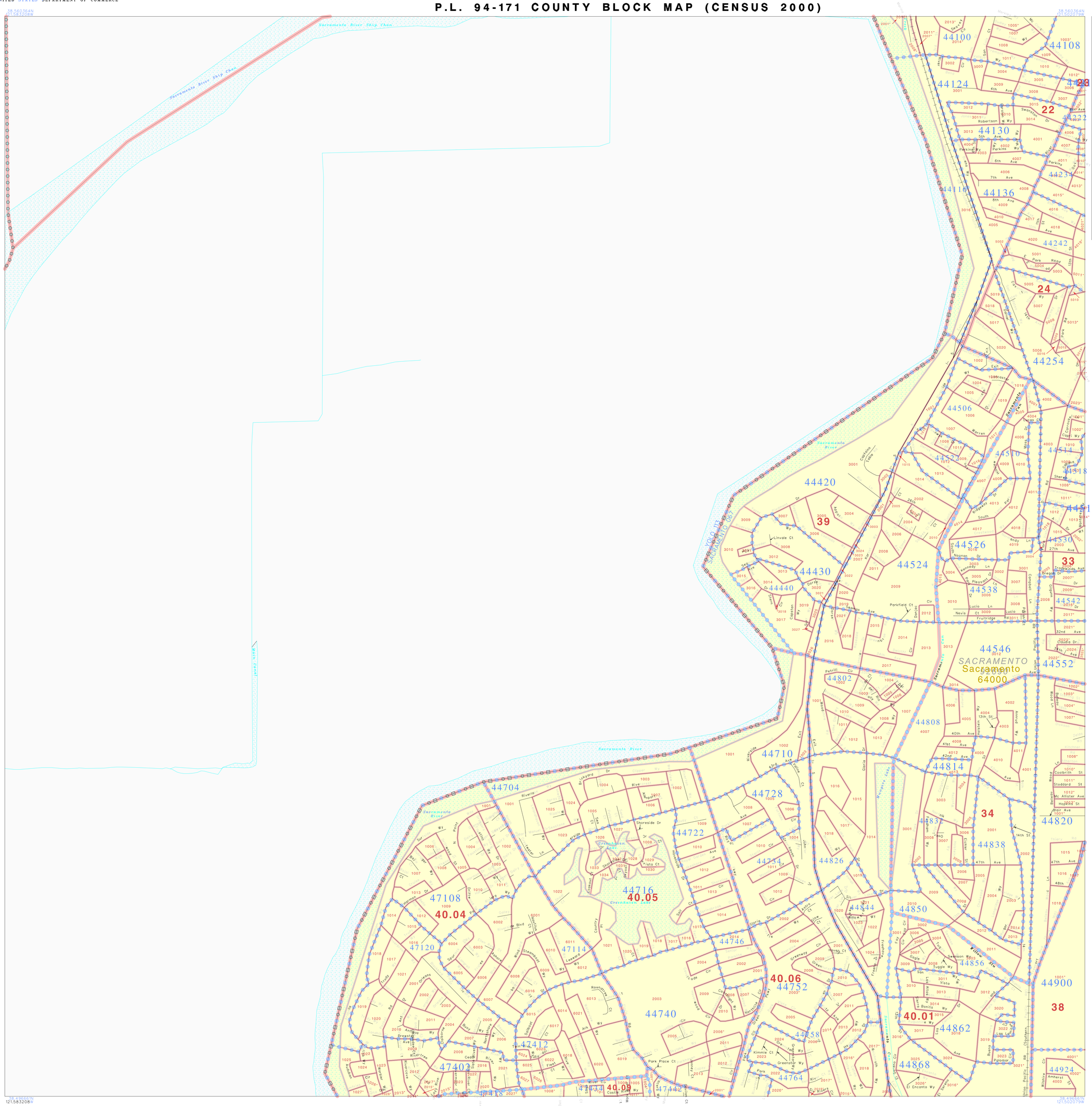

ABBREVIATED LEGEND

SYMBOL DESCRIPTION	SYMBOL
STATE [1]	
COUNTY [1]	
CCD	
Inc. Place	
CDP	
Corporate Corridor	
VTD [2]	
Census Tract	
Block [3]	
Large River or Lake	
Military Installation	
Inset Area	
Outside Subject Area	

[1] State or County, or their equivalent for statistical purposes

[2] An asterisk following a voting district code indicates an actual voting district. Its absence indicates that no information is available on whether the voting district is a pseudo or voting distr

[3] An asterisk following a block number indicates that the block number is repeated elsewhere in the block.

N
W E
S

.5 .4 .3 .2 .1 0 .5 mi

.8 .7 .6 .5 .4 .3 .2 .1 0 .8 km

The plotted map scale is 1:9600

Sheet Location Within Place

Key to Adjacent Sheets

7

ST: California (06)
PLC: Sacramento (64000)

SHEET 7 OF 12 PARENT SHEETS

(p194blk) 12306640000070000000

FILE CREATED: 2000-02-29

UNITED STATES DEPARTMENT OF COMMERCE

P.L. 94-171 COUNTY BLOCK MAP (CENSUS 2000)

BUREAU OF THE CENSUS

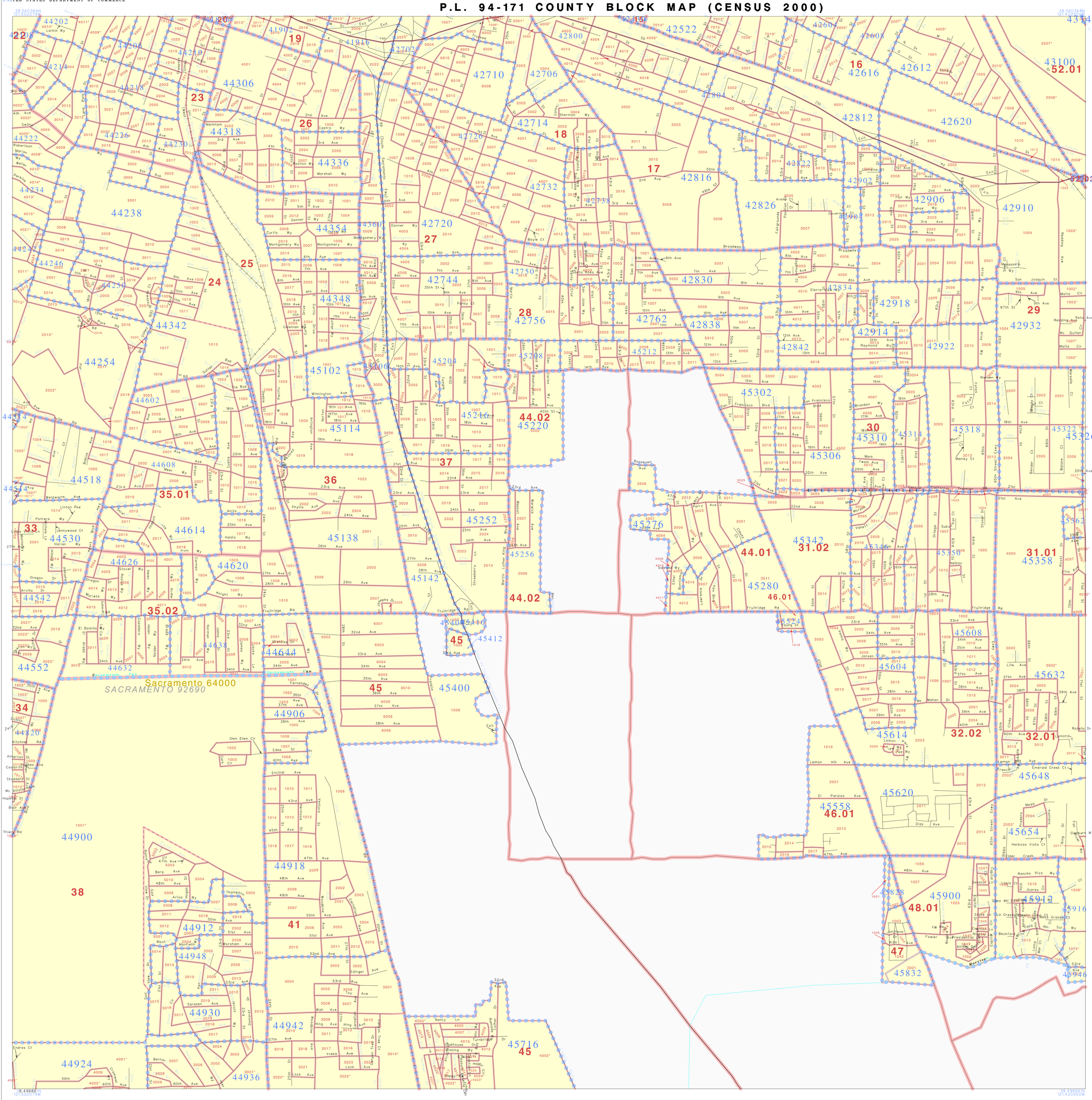

ABBREVIATED LEGEND

SYMBOL DESCRIPTION	SYMBOL
STATE [1]	
COUNTY [1]	
CCD	
Inc. Place	
CDP	
Corporate Corridor	
VTD [2]	
Census Tract	
Block [3]	
Large River or Lake	
Military Installation	
Inset Area	
Outside Subject Area	

te or County, or their equivalent for statistical purpose

2 asterisk following a voting district code indicates an actua ng district. Its absence indicates that no information i vailable on whether the voting district is a pseudo or voting distr

3 An asterisk following a block number indicates that the block number is repeated elsewhere in the block.

N
W E
S

The plotted map scale is 1:9600

Sheet Location Within Place

Key to Adjacent Sheets

8

ST: California (06)
PLC: Sacramento (64000)

SHEET 8 OF 12 PARENT SHEETS

(p194blk) 12306640000080000000

FILE CREATED: 2000-02-29

P.L. 94-171 COUNTY BLOCK MAP (CENSUS 2000)

38.560364N
121.420950W

38.560364N
121.339821W

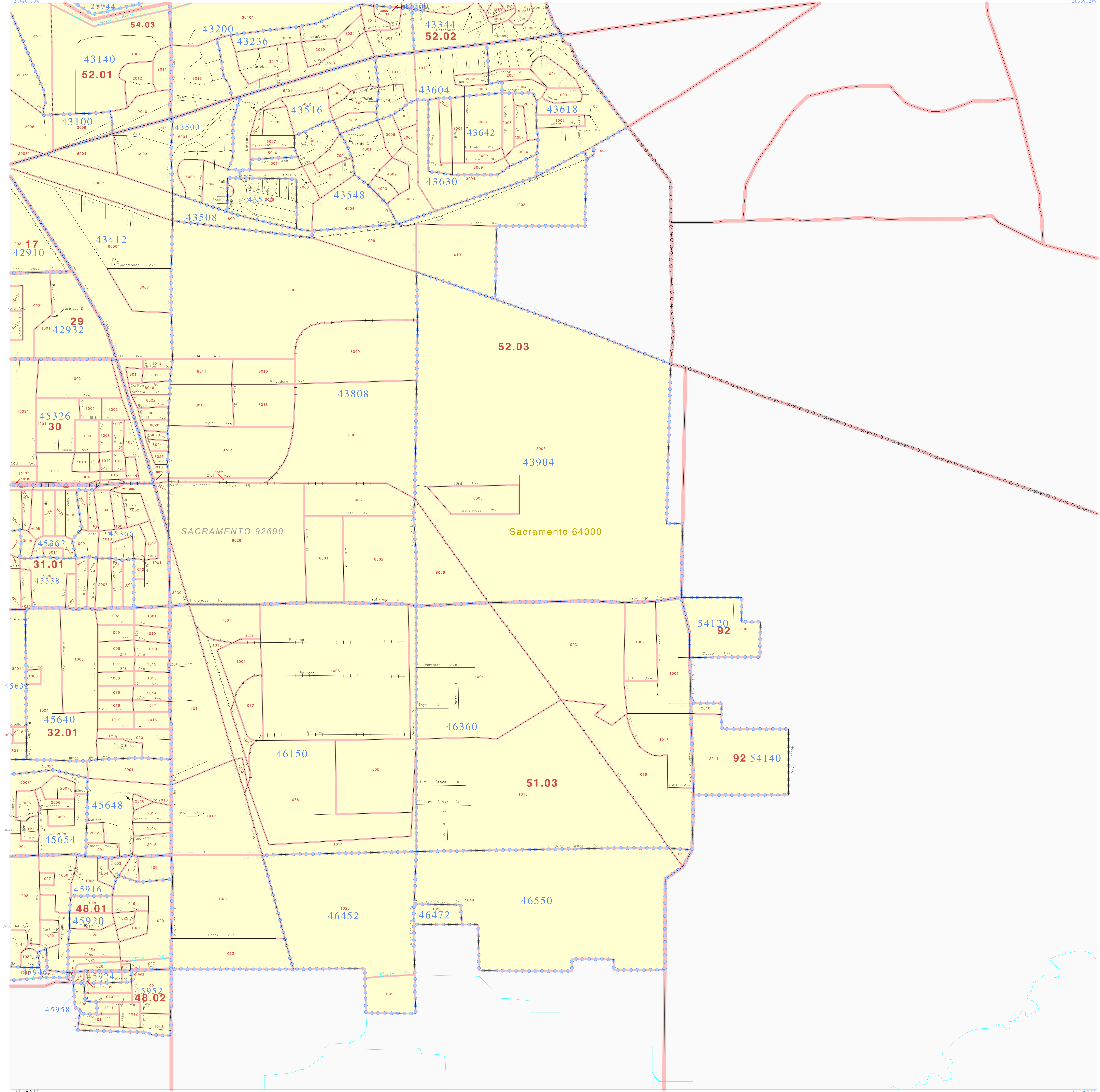

38.496661N
121.420950W

38.496661N
121.339821W

N W E S

.5 .4 .3 .2 .1 0 .5 mi

.8 .7 .6 .5 .4 .3 .2 .1 0 .8 km

The plotted map scale is 1:9600

ABBREVIATED LEGEND

SYMBOL DESCRIPTION	SYMBOL
STATE [1]	
COUNTY [1]	
CCD	
Inc. Place	
CDP	
Corporate Corridor	
VTD [2]	
Census Tract	
Block [3]	
Large River or Lake	
Military Installation	
Inset Area	
Outside Subject Area	

[1] State or County, or their equivalent for statistical purposes

[2] An asterisk following a voting district code indicates an actual voting district. Its absence indicates that no information is available on whether the voting district is a psuedo or voting district

[3] An asterisk following a block number indicates that the block number is repeated elsewhere in the block.

Sheet Location Within Place

Key to Adjacent Sheets

5	6	
8	9	
11	12	

ST: California (06)
PLC: Sacramento (64000)

SHEET 9 OF 12 PARENT SHEETS

(pl94blk) 12306640000090000000

FILE CREATED: 2000-02-29

UNITED STATES DEPARTMENT OF COMMERCE

P.L. 94-171 COUNTY BLOCK MAP (CENSUS 2000)

BUREAU OF THE CENSUS

38.49666N
121.583208W

38.49666N
121.502079W

ABBREVIATED LEGEND

SYMBOL DESCRIPTION	SYMBOL
STATE [1]	
COUNTY [1]	
CCD	
Inc. Place	
CDP	
Corporate Corridor	
VTD [2]	
Census Tract	
Block [3]	
Large River or Lake	
Military Installation	
Inset Area	
Outside Subject Area	

[1] State or County, or their equivalent for statistical purposes

[2] An asterisk following a voting district code indicates an actual voting district. Its absence indicates that no information is available on whether the voting district is a pseudo or voting district

[3] An asterisk following a block number indicates that the block number is repeated elsewhere in the block.

N
W E
S

-5 -4 -3 -2 -1 0 .5 mi

-8 -7 -6 -5 -4 -3 -2 -1 0 .8 km

The plotted map scale is 1:9600

Sheet Location Within Place

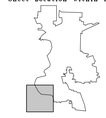

Key to Adjacent Sheets

	7	8
	10	11

ST: California (06)
PLC: Sacramento (64000)

SHEET 10 OF 12 PARENT SHEETS

(p194blk) 12306640000100000000

FILE CREATED: 2000-02-29

UNITED STATES DEPARTMENT OF COMMERCE

P.L. 94-171 COUNTY BLOCK MAP (CENSUS 2000)

BUREAU OF THE CENSUS

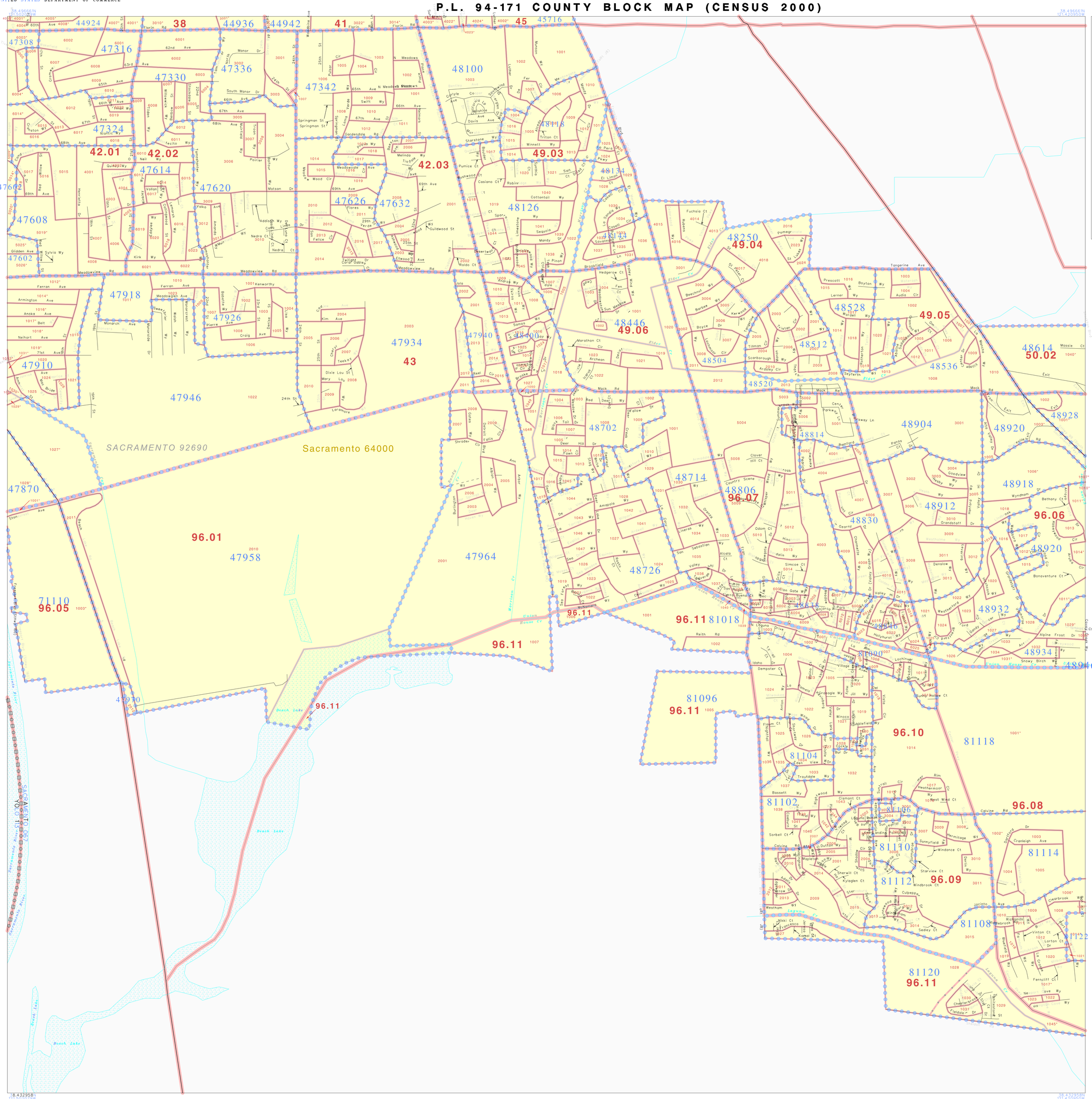

ABBREVIATED LEGEND

SYMBOL DESCRIPTION	SYMBOL
STATE [1]	
COUNTY [1]	
CCD	
Inc. Place	
CDP	
Corporate Corridor	
VTD [2]	
Census Tract	
Block [3]	
Large River or Lake	
Military Installation	
Inset Area	
Outside Subject Area	

te or County, or their equivalent for statistical purpose

2 asterisk following a voting district code indicates an actua ng district. Its absence indicates that no information i vailable on whether the voting district is a pseudo or voting distr

3 An asterisk following a block number indicates that the block number is repeated elsewhere in the block.

N
W E
S

.5 .4 .3 .2 .1 0 .5 mi

.8 .7 .6 .5 .4 .3 .2 .1 0 .8 km

The plotted map scale is 1:9600

Sheet Location Within Place

Key to Adjacent Sheets

7	8	9
10	11	12

ST: California (06)
PLC: Sacramento (64000)

SHEET 11 OF 12 PARENT SHEETS

(p194blk) 12306640001100000000

FILE CREATED: 2000-02-29

UNITED STATES DEPARTMENT OF COMMERCE

P.L. 94-171 COUNTY BLOCK MAP (CENSUS 2000)

BUREAU OF THE CENSUS

38.49666N
121.420950W

38.49666N
121.339821W

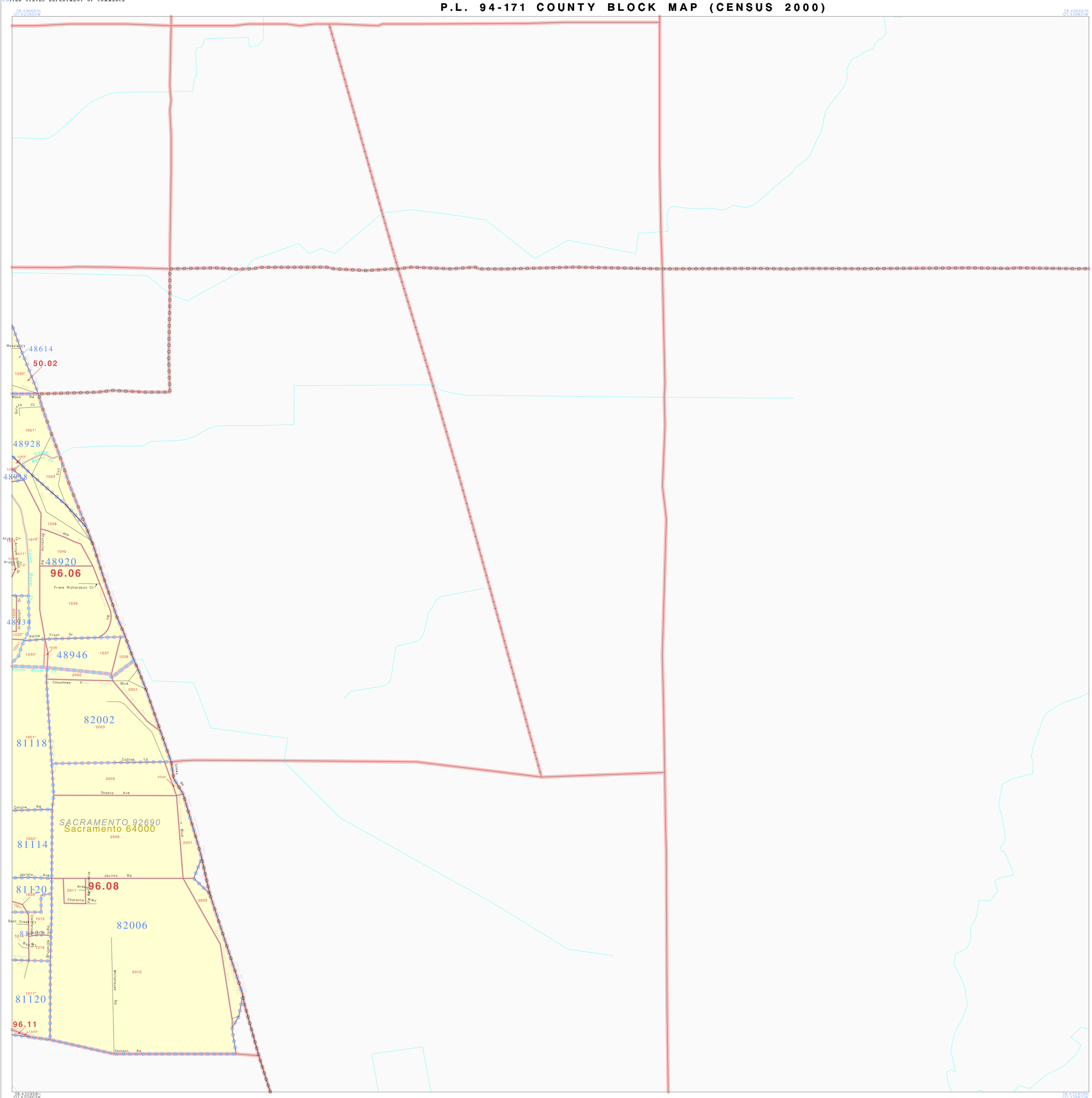

38.432958N
121.420950W

38.432958N
121.339821W

ABBREVIATED LEGEND

SYMBOL DESCRIPTION	SYMBOL
STATE [1]	
COUNTY [1]	
CCD	
Inc. Place	
CDP	
Corporate Corridor	
VTD [2]	
Census Tract	
Block [3]	
Large River or Lake	
Military Installation	
Inset Area	
Outside Subject Area	

[1] State or County, or their equivalent for statistical purposes

[2] An asterisk following a voting district code indicates an actual voting district. Its absence indicates that no information is available on whether the voting district is a pseudo or voting distr

[3] An asterisk following a block number indicates that the block number is repeated elsewhere in the block.

N
W E
S

-5 -4 -3 -2 -1 0 .5 mi

-8 -7 -6 -5 -4 -3 -2 -1 0 .8 km

The plotted map scale is 1:9600

Sheet Location Within Place

Key to Adjacent Sheets

	8	9
	11	12

ST: California (06)
PLC: Sacramento (64000)

SHEET 12 OF 12 PARENT SHEETS

(p194blk) 1230664000012000000

FILE CREATED: 2000-02-29