P.L. 94-171 VOTING DISTRICT/STATE LEGISLATIVE DISTRICT OUTLINE MAP (CENSUS 2000) - LEGEND

SYMBOL DESCRIPTION	SYMBOL	NAME STYLE
International		CANADA
American Indian Reservation (Federal)		CAMPO 0450
American Indian Reservation (State)		*Tama 4125*
Off-Reservation Trust Land		SEMINOLE 3665
Alaska Native Regional Corporation, Hawaiian Home Land		*WAILUA*
Alaska Native Village Statistical Area, Oklahoma Tribal Statistical Area, Tribal Designated Statistical Area, State Designated American Indian Statistical Area		*KAW 5340*
American Indian Tribal Subdivision		SHONTO 999
State		NEW YORK 36
County		ERIE 029
Minor Civil Division[1]		YORK 83908
Census County Division		*KULA 91890*
Incorporated Place [2]		Rome 63418
Census Designated Place [2]		*Zena 84187*
Corporate Corridor		
State Legislative District-Senate		072
State Legislative District-House		023
Voting District [3]		141
All Roads		Main St
Railroad		Southern RR
Pipeline or Power Transmission Line		
Ridge, Fence, Canyon, or Other Physical Feature		
Nonvisible Boundary or Other Feature not Elsewhere Classified		
Perennial Stream or Shoreline		*Tumbling Creek*
Intermittent Stream or Shoreline		*Piney Creek*
Large River or Lake		*Pleasant Lake*
Military Installation		Fort Belvoir
Outside Subject Area		

[1] An asterisk following a minor civil division name indicates that the minor civil division is coextensive with an incorporated place and has the same name.

[2] Place text color in the map is a darker hue than the place areal fill color

[3] An asterisk following a voting district code indicates an actual voting district. Its absence indicates no information is available on whether the voting district is a psuedo or true voting district.

UNITED STATES DEPARTMENT OF COMMERCE

BUREAU OF THE CENSUS

P.L. 94-171 VOTING DISTRICT/STATE LEGISLATIVE DISTRICT OUTLINE MAP (Census 2000)

35.092804N
80.913837W

35.092804N
80.658932W

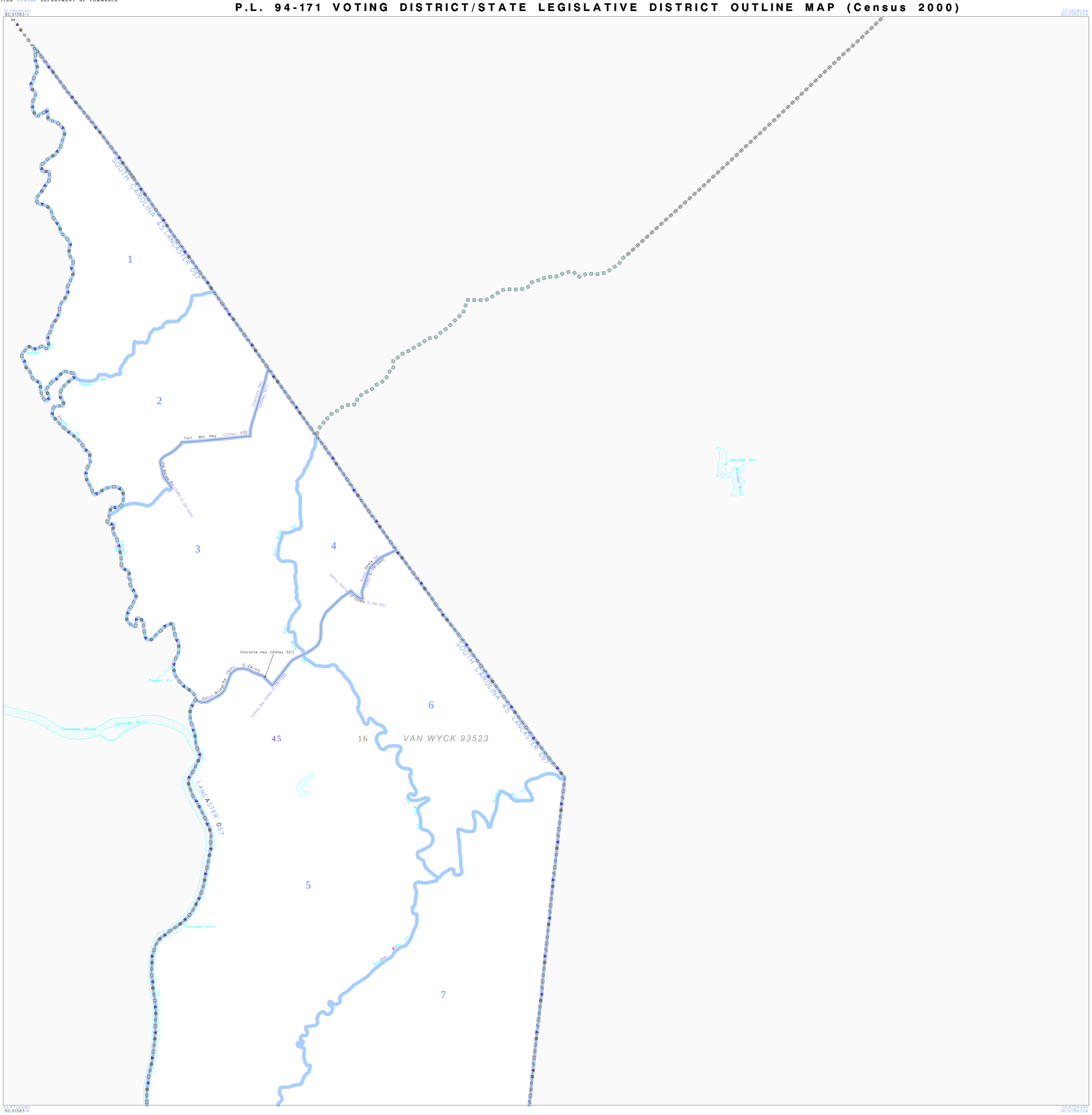

34.872668N
80.913837W

34.872448N
80.658932W

ABBREVIATED LEGEND

SYMBOL DESCRIPTION	SYMBOL
STATE	
COUNTY	
CCD	
Inc. Place	
CDP	
Corporate Corridor	
SLD-Senate	
SLD-House	
VTD [1]	
Military	
Outside Subject Area	

[1] Asterisk following a voting district code indicates an actual voting district. Its absence indicates that no information is available on whether the voting district is a p[illegible]co or true voting [illegible]trict.

N
W E
S

1 0 1 mi
2 1 0 2 km
The plotted map scale is 1:31680

Key to Map Sheets

ST: South Carolina (45)
COU: Lancaster (057)

SHEET 1 OF 5 PARENT SHEETS

(p194vtd) 45645057001000000000

FILE CREATED: 2000-02-24

UNITED STATES DEPARTMENT OF COMMERCE

BUREAU OF THE CENSUS

P.L. 94-171 VOTING DISTRICT/STATE LEGISLATIVE DISTRICT OUTLINE MAP (Census 2000)

34.872448N
80.913831W

34.872448N
80.6585329W

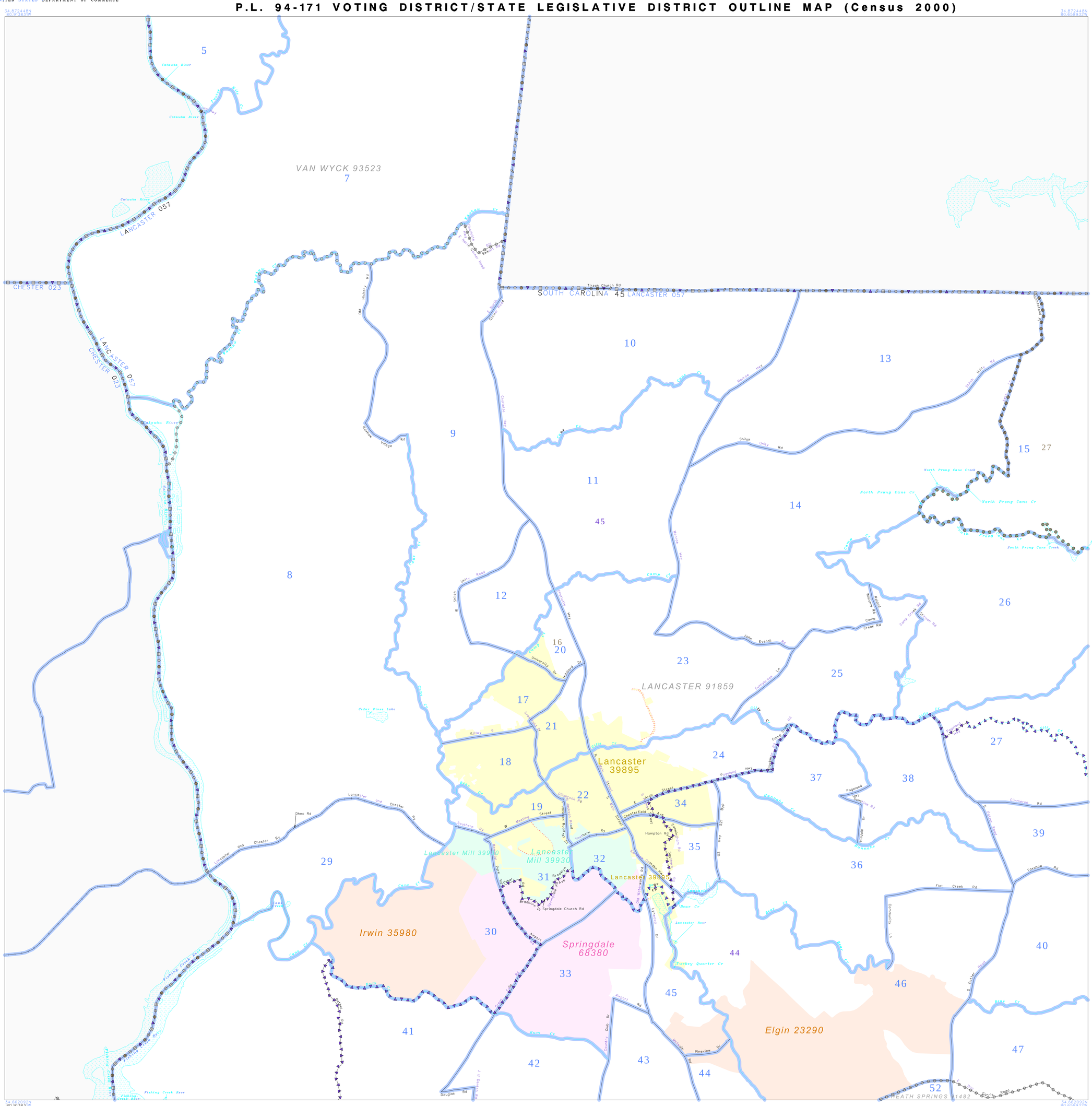

ABBREVIATED LEGEND

SYMBOL DESCRIPTION	SYMBOL
STATE	
COUNTY	
CCD	
Inc. Place	
CDP	
Corporate Corridor	
SLD-Senate	
SLD-House	
VTD [1]	
Military	
Outside Subject Area	

[1] asterisk following a voting district code indicates an act. oting district. Its absence indicates that no information ailable on whether the voting district is a psuedo or tru ing district.

N
W E
S

1 0 1 mi

2 1 0 2 km

The plotted map scale is 1:31680

y to Map Sheets

1
2
3
4

ST: South Carolina (45)
COU: Lancaster (057)

SHEET 2 OF 5 PARENT SHEETS

(pl94vtd) 45045057002000000000

FILE CREATED: 2000-02-25

UNITED STATES DEPARTMENT OF COMMERCE

BUREAU OF THE CENSUS

P.L. 94-171 VOTING DISTRICT/STATE LEGISLATIVE DISTRICT OUTLINE MAP (Census 2000)

34.872448N
80.558932W

34.872448N
80.404033W

34.682098N
80.658932W

34.682098N
80.404033W

ABBREVIATED LEGEND

SYMBOL DESCRIPTION	SYMBOL
STATE	
COUNTY	
CCD	
Inc. Place	
CDP	
Corporate Corridor	
SLD-Senate	
SLD-House	
VTD [1]	
Military	
Outside Subject Area	

[1] Asterisk following a voting district code indicates no actual voting district. Its absence indicates that no information is available on whether the voting district is a phantom or true voting district.

N
W E
S

1 0 1 mi
2 1 0 2 km
The plotted map scale is 1:31680

y to Map Sheets

1 2 3 4

ST: South Carolina (45)
COU: Lancaster (057)

SHEET 3 OF 5 PARENT SHEETS

(p194vtd) 45645057003000000000

FILE CREATED: 2000-02-24

UNITED STATES DEPARTMENT OF COMMERCE

BUREAU OF THE CENSUS

P.L. 94-171 VOTING DISTRICT/STATE LEGISLATIVE DISTRICT OUTLINE MAP (Census 2000)

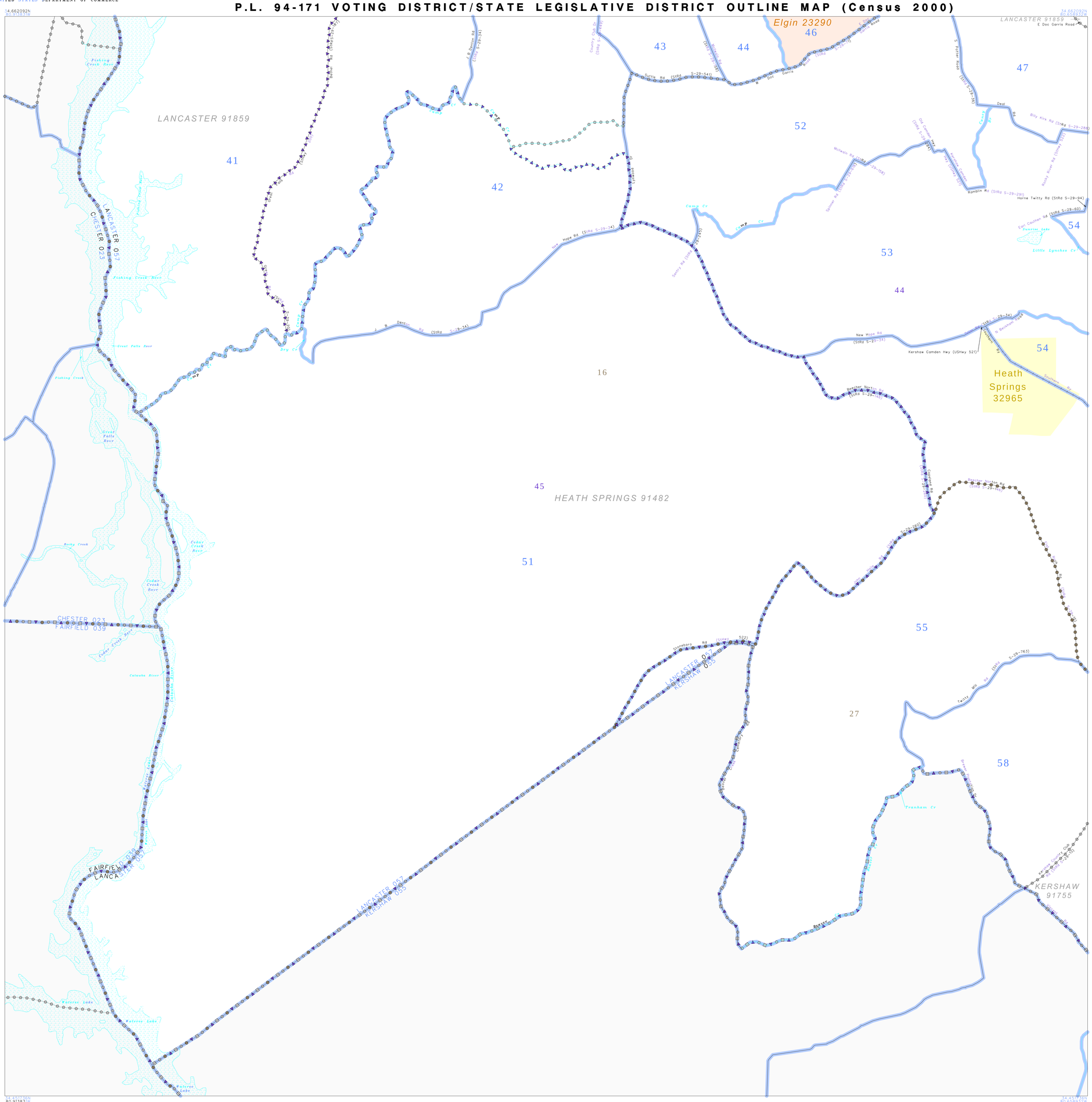

ABBREVIATED LEGEND

SYMBOL DESCRIPTION	SYMBOL
STATE	
COUNTY	
CCD	
Inc. Place	
CDP	
Corporate Corridor	
SLD–Senate	
SLD–House	
VTD [1]	
Military	
Outside Subject Area	

[1] Asterisk following a voting district code indicates an actual voting district. Its absence indicates that no information is available on whether the voting district is a phantom or true voting district.

N
W E
S

1 0 1 mi
2 1 0 2 km
The plotted map scale is 1:31680

Key to Map Sheets

1 | 2 | 3 | 4

ST: South Carolina (45)
COU: Lancaster (057)

SHEET 4 OF 5 PARENT SHEETS

(p194vtd) 45045057004000000000

FILE CREATED: 2000-02-24

UNITED STATES DEPARTMENT OF COMMERCE

BUREAU OF THE CENSUS

P.L. 94-171 VOTING DISTRICT/STATE LEGISLATIVE DISTRICT OUTLINE MAP (Census 2000)

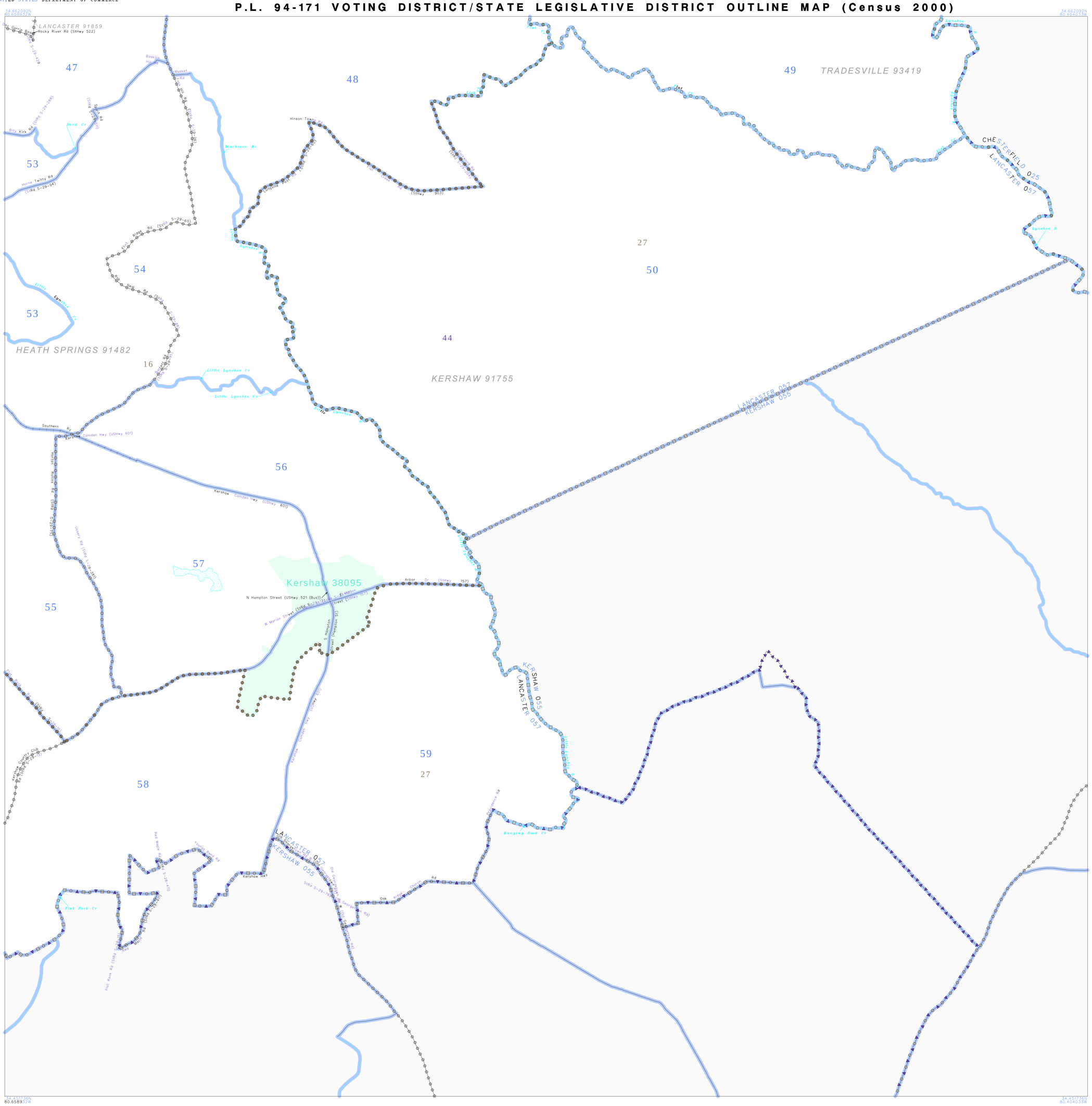

ABBREVIATED LEGEND

SYMBOL DESCRIPTION	SYMBOL
STATE	
COUNTY	
CCD	
Inc. Place	
CDP	
Corporate Corridor	
SLD–Senate	
SLD–House	
VTD [1]	
Military	
Outside Subject Area	

[1] Asterisk following a voting district code indicates an actual voting district. Its absence indicates that no information is available on whether the voting district is a phantom or true voting district.

34.662092N 80.556932W

34.662092N 80.404033W

34.451736N 80.658952W

34.451736N 80.404033W

N W E S

1 0 1 mi

2 1 0 2 km

The plotted map scale is 1:31680

Key to Map Sheets

1 2 3 4

ST: South Carolina (45)
COU: Lancaster (057)

SHEET 5 OF 5 PARENT SHEETS

(p194vtd) 45645057005000000000

FILE CREATED: 2000-02-24