2008 Census Dress Rehearsal
Local Update of Census Addresses (LUCA) Program
User Guide

May 2006

Option 1 – Full Address List Review
Paper Format

U S C E N S U S B U R E A U

Helping You Make Informed Decisions

TABLE OF CONTENTS

Chapter 1
Introduction to the 2008 Census Dress Rehearsal Local Update of Census Addresses (LUCA) Program 1

The 2008 Census Dress Rehearsal Local Update of Census Addresses (LUCA) Program..... 1
Background..... 2
The Census Address List Improvement Act..... 2
The Census Bureau's Master Address File (MAF)..... 2
The Topologically Integrated Geographic Encoding and Referencing (TIGER®) Database... 2
Census Bureau Responsibilities..... 3
Participant Responsibilities..... 3
Training and Technical Support..... 4
Schedule..... 4
The 2008 Census Dress Rehearsal LUCA User Guide Overview 4

Chapter 2
Before You Begin Your Review 7

What is a Housing Unit?..... 7
What are Group Quarters?..... 7
Unacceptable Types of Housing Units and Group Quarters..... 8
Census Bureau Addresses..... 8
Residential and Nonresidential Addresses..... 8
Address Formats 8
City-style Address Format..... 8
Noncity-Style Address Format 9
Strategies for Reviewing the Census Bureau's Address List..... 9
Local Address Sources..... 9

Chapter 3
The LUCA Program Address List and Address Count List Materials 11

Introduction..... 11
Protecting Census Bureau Address Information 11
The Address List..... 11
Content of the Address List 11
The Address List Add Page..... 14
Content of the Address List Add Page 14
The Address Count List..... 16
Content of the Address Count List..... 16

Chapter 4
The Census Bureau Maps 18

Introduction..... 18
Reading a Census Bureau Paper Map..... 18
The Map Sheet to Block Number Relationship List..... 20
Boundary and Annexation Survey (BAS) (Paper Maps) 21
Updating the Paper Maps..... 21
Completing the Annexations and Detachments Form..... 22
The MAF/TIGER Accuracy Improvement Project: Digital Update of the TIGER® Database ... 24

Shapefiles 24

Chapter 5
Reviewing and Updating the LUCA Program Materials 25

The Address List Add Page 25
Examples 25
Example 1: Adding City-Style Addresses for a New Road to the Address List Add Page 25
Example 2: Adding a Group Quarters Address to the Address List Add Page 28
Action Codes for Updating the Address List 30
C – Correcting Addresses 30
D – Deleting Addresses 31
J – Not in Jurisdiction Addresses 31
N – Nonresidential Addresses 31
Examples 31
Example 1: Correcting an Incorrect Street Name (figures 5.4 and 5.5) 31
Example 2: Correcting the Location of a Street and its Corresponding Addresses 34
Example 3: Correcting an Incorrect House Number, an Incorrect Block Number, and Incorrect Apartment/Unit Numbers 36
Example 4: Conversion of a Housing Unit to a Multi-Unit Structure 38
Example 6: Conversion of a Group Quarters to a Housing Unit; Conversion of a Housing Unit to a Group Quarters 43
Example 7: Deleting a Street and all Addresses along the Street 45

Chapter 6
Reviewing and Updating the Address Count List 48

The Address Count List 48
Reviewing and Editing the Address Count List 48

Chapter 7
Submitting LUCA Program Materials 51

Returning Census Bureau Title 13 Materials 51
Sorting the Address List, Address List Add Page, and Address Count List for Mailing 51
Census Bureau Paper Maps 51
Shapefile 51
Packaging and Shipping the Census Bureau Title 13 Materials 51

Chapter 8
Returning or Destroying Census Bureau Title 13 Materials 53

Returning or Destroying Census Bureau Title 13 Materials 53
Shipping Census Bureau Title 13 Materials 53
Methods for Destroying Census Bureau Title 13 Materials 53

APPENDIXES

Appendix A
Confidentiality and Security Guidelines 55
Appendix B
Confidentiality Agreement Form 61
Appendix C
Shapefiles and Submitting Shapefile Feature Information for the LUCA Program 62
Shapefiles 62

Submitting Shapefile Feature Information 62
The Census Bureau's Shapefile Coordinate System and Projection Information 62
General File Setup Guidelines 62
Changing Our Coordinate System to Match Yours 63
Feature Information 63
Updating the Feature Shapefile 64
Displaying Features Based on CFCC1 65
Address Information 67
Data Dictionary and Metadata 67
Data Dictionary 67
Metadata Requirements 69
Digital File Submission 70
Compressing the File 70
Appendix D
Boundary and Annexation Survey (BAS) Digital File Submission 71
Appendix E
Annexations and Detachments Form 100
Appendix F
Contact Update Information Form 101
Appendix G
Inventory Form 102
Appendix H
Special Disclosure Notice 103
Appendix I
Return/Destruction of Title 13, U.S.C. Materials 104
Appendix J
The Map Legend 105
Appendix K
Physical Location Description and Street Type Abbreviations 110
Appendix L
Unit Designation Abbreviations 111

Glossary **112**

Index **116**

Table of Figures

Figure 3.1: The Address List 13
Figure 3.2: The Address List Add Page 15
Figure 3.3: The Address Count List 17
Figure 4.1: Sample of a Census Bureau Paper Map 19
Figure 4.2: The Map Sheet to Block Number Relationship List 20
Figure 4.3: Boundary Changes 22
Figure 4.4: Signature Box 23
Figure 4.5: Example of a Completed Annexations and Detachment Form 23
Figure 5.1: Adding City-Style Addresses for a New Road to the Address List Add Page 27
Figure 5.2: Adding City-Style Addresses for a New Road to the Census Bureau Map 28
Figure 5.3: Adding a Group Quarters Address to the Address List Add Page 29
Figure 5.4: Correcting an Incorrect Street Name on the Address List 33
Figure 5.5: Correcting an Incorrect Street Name on the Map 34

Figure 5.6: Correcting the Location of a Street and its Corresponding Addresses on the Address List 35
Figure 5.7: Correcting the Location of a Street and its Corresponding Addresses on the Map... 36
Figure 5.8: Correcting an Incorrect House Number, an Incorrect Block Number, and Incorrect Apartment/Unit Numbers 37
Figure 5.9: Conversion of a Housing Unit to a Multi-Unit Structure on the Address List 39
Figure 5.10: Adding Apartment/Unit Numbers to the Address List Add Page due to Conversion of a Housing Unit to a Multi-Unit Structure 40
Figure 5.11: Conversion of a Multi-Unit Structure into a Housing Unit, and Identifying a Nonresidential Address, and a Not in My Jurisdiction Address..... 42
Figure 5.12: Conversion of a Group Quarters to a Housing Unit; Conversion of a Housing Unit to a Group Quarters..... 44
Figure 5.13: Deleting a Street and all Addresses along the Street on the Address List 46
Figure 5.14: Deleting a Street and all Addresses along the Street on the Map 47
Figure 6.1: Annotated Address Count List 50
Figure C1: Change Type Codes for Feature Corrections 64
Figure C2: Digital Road Correction Example 66
Figure C3: Table Extract for Figure C2 67
Figure C4: Data Dictionary for all Line Shapefiles..... 68
Figure C6: Data Dictionary for Census Blocks 69

CHAPTER 1
INTRODUCTION TO THE 2008 CENSUS DRESS REHEARSAL LOCAL UPDATE OF CENSUS ADDRESSES (LUCA) PROGRAM

The 2008 Census Dress Rehearsal Local Update of Census Addresses (LUCA) Program
Background
The Census Address List Improvement Act
The Census Bureau's Master Address File (MAF)
The Topologically Integrated Geographic Encoding and Referencing (TIGER®) Database
Census Bureau Responsibilities
Participant Responsibilities
Training and Technical Support
Schedule
The 2008 Census Dress Rehearsal LUCA User Guide Overview

The 2008 Census Dress Rehearsal Local Update of Census Addresses (LUCA) Program

In preparation for the 2010 Census, the U.S. Census Bureau is conducting the 2008 Census Dress Rehearsal for selected jurisdictions. The Local Update of Census Addresses (LUCA) Program is an integral part of the census dress rehearsal activities and is designed to utilize the expertise of tribal, state, and local governments to improve the accuracy and completeness of the address list used to take the census.

The Census Bureau invited the highest elected official of your jurisdiction to participate in this program. Your jurisdiction selected Option 1, Title 13 Full Address List Review in paper format. This option allows you to:

- Review the Census Bureau's address list (Address List) for your jurisdiction.
- Comment on any individual or multi-unit structure or group quarters[1] **city-style**[2] address in a census block on the Address List using correct, delete, not in jurisdiction, or nonresidential action codes.
- Add single, multi-unit structure, or group quarters city-style addresses not found on the Address List to the Address List Add Page.
- Challenge the count of addresses for a census block on the Address Count List. (For census blocks containing all noncity-style[3] addresses, you can **only** challenge the count of addresses for census blocks. You cannot comment on individual noncity-style addresses.)

[1] Group quarters are places where people live or stay that are normally owned or managed by an entity or organization providing housing and/or services for the residents. *See Chapter 2 for a complete definition.*
[2] The term city-style address is defined as an address that consists of a house number and street or road name; for example, 201 Main Street. However, the address may or may not be used for the delivery of mail, and may include apartment numbers/designations or similar identifiers.
[3] The term noncity-style address is defined as a mailing address that does use a house number and street or road name. This includes rural routes and highway contract routes, which may include a box number, post office drawers, or general delivery.

NOTE*:* For census blocks with a mix of city-style and noncity-style addresses, you may comment on individual city-style addresses **or** challenge the count of addresses for the census block, but not do both.

- Identify any additions, deletions, or corrections to the location and/or name of roads or other physical features and/or boundaries on the Census Bureau paper maps or submit an updated version of the digital map file (shapefile) provided by the Census Bureau.

Background

The Census Address List Improvement Act

The Census Address List Improvement Act of 1994 (Public Law 103-430) strengthened the Census Bureau's partnership capabilities with tribal, state, and local governments by expanding the methods the Census Bureau could use to exchange address information. Designed to improve the accuracy of the Census Bureau's address list, the Act authorized the Census Bureau to provide individual addresses to officials of tribal, state, and local governments who agreed to conditions of confidentiality. Census 2000 marked the first decennial census for which the Census Bureau could provide its address list for review to governments that signed the required confidentiality agreement.

The Census Bureau's Master Address File (MAF)

In preparation for Census 2000, the Census Bureau created the Master Address File (MAF) by merging the 1990 Address Control File[4] with the latest version of the U.S. Postal Service's (USPS) Delivery Sequence File[5] (DSF). The MAF is a nationwide list of all addresses used to support many of the Census Bureau's operations. Besides containing mailing addresses and ZIP Codes, a MAF record also contains geographic information about the location of addresses. In areas where there are no city-style house (e.g., rural route or post office box number) addresses, the MAF record may contain additional information such as a location description.

The Topologically Integrated Geographic Encoding and Referencing (TIGER®) Database

The MAF address records are linked to feature segments in the Topologically Integrated Geographic Encoding and Referencing (TIGER®) database. The TIGER® database includes the geographic coordinates and names of all streets, water features, and other linear features, and boundaries for all jurisdictions and statistical areas (census tracts[6], census blocks[7], etc.) used to tabulate decennial census data. The

[4] The 1990 residential address list used to label questionnaires, control the mail response check-in operation, and determine the nonresponse follow-up workload.
[5] A computerized file containing all delivery point addresses serviced by the U.S. Postal Service (USPS). The USPS updates the DSF continuously as its letter carriers identify addresses for new delivery points or changes in the status of existing addresses.
[6] A census tract is a small, relatively permanent statistical division of a county or statistically equivalent entity, delineated for the purpose of presenting Census Bureau statistical data.
[7] A census block is a geographic area bounded by visible features, such as streets, roads, streams, and railroad tracks, and invisible features, such as the boundaries of governmental units and other legal entities. Census blocks are the smallest area for which the Census Bureau collects and tabulates statistical information.

TIGER® database also includes address ranges along streets that have city-style addresses and the hierarchy of census geographic area codes from the state level down to individual census blocks (http://www.census.gov/geo/www/geodiagram.html). By linking the MAF address records to the TIGER® database, the Census Bureau is able to identify street segments along which an individual address exists and determine the geographic code that applies to that address.

The Census Bureau's Geography Division regularly updates the MAF and TIGER® from various sources. In addition to the USPS DSF, other sources of updates include updates from current household surveys, and local sources.

Census Bureau LUCA Responsibilities

The Census Bureau's LUCA responsibilities:

- Providing training to LUCA Program participants.
- Providing the necessary materials to participants.
- Providing technical assistance.
- Processing the updates submitted by LUCA participants.
- Conducting a 100% address canvassing (field check) operation to validate the content of the Address List.
- Providing feedback materials to participants.

LUCA Participant Responsibilities

Your responsibilities include:

- Selecting staff to perform the LUCA Program review. *(The Census Bureau suggests that individuals in your jurisdiction involved in zoning enforcement not work on this program since this may create a conflict of interest.)*
- Ensuring that everyone accessing the Address List signed the Confidentiality Agreement and returned it to the Census Bureau. *(See Appendix A for the terms of the LUCA Program Confidentiality Agreement and Security Guidelines.)*
- Ensuring the receipt of all required materials for the LUCA Program review.
- Ensuring that everyone working on the LUCA Program understands the procedures for participating in the program and Census Bureau terminology.
- Keeping Census Bureau addresses, and maps showing structure points[8], (housing units and group quarters locations) confidential and ensuring their use only for census purposes.
- Preparing a strategy to conduct the review of LUCA materials.
- Conducting the review of LUCA materials.
- Returning the updated materials to the appropriate Census Bureau Regional Office.
- Reviewing the Census Bureau's detailed feedback report.
- Relaying to the Census Bureau any questions regarding the feedback report.
- Returning or destroying all Census Bureau Title 13 materials after reviewing the LUCA Feedback materials.

[8] A structure point is a coordinate location that represents the location of one or more housing units and/or group quarters. Structure points are protected by Title 13. *See Appendix A, Confidentiality and Security Guidelines.*

Training and Technical Support

Training workshops conducted by Census Bureau staff will provide you with "hands-on" experience in using the 2008 Census Dress Rehearsal LUCA Program materials. **Should you need additional information, please contact your Census Bureau Regional Office listed on the back cover.**

Schedule

February 2006	LUCA advance notification letters and informational materials mailed to highest elected officials
March – May 2006	Census Bureau invited local governments to participate in the LUCA Program
May 2006	Census Bureau conducted training workshops for participants
June 2006	Census Bureau mailed LUCA materials to participants
June – October 2006	Participants conduct LUCA review
October 16, 2006	**Last day for participants to return the annotated LUCA materials**
November – December 2006	Census Bureau processes submissions and updates
April – May 2007	Census Bureau conducts address canvassing (field check) operation
December 2007 – January 2008	Participants review feedback materials

The 2008 Census Dress Rehearsal LUCA User Guide Overview

The 2008 Census Dress Rehearsal LUCA User Guide provides instructions and examples for your review of the LUCA Program materials.

Before you begin your review, read **Chapter 2**. This chapter discusses:

- The Census Bureau's definitions of housing units and group quarters.
- An explanation of the acceptable types of housing units and group quarters to include in your review of the Address List.
- An explanation of the types of addresses classified by the Census Bureau.
- Strategies for reviewing and updating the Address List.
- Suggested sources for local address information.

Chapter 3 explains how to protect Census Bureau Title 13 address information, describes the Address List, Address List Add Page, and Address Count List, and provides an example of each of these products.

Chapter 4 describes the information contained on a Census Bureau paper map and an overview of the Boundary Annexation Survey (BAS). ***Appendix C* describes submitting shapefile feature information for the LUCA Program. *Appendix* D contains the <u>Digital BAS Guidelines Supplement, Boundary and Annexation Survey (BAS) User's Guide</u> for submitting boundary shapefiles. A blank Annexations and Detachments Form is included for boundary documentation in *Appendix E*.**

Census Bureau paper maps are provided to all LUCA participants to use in conjunction with the Address List and Address Count List and to make any necessary updates or corrections to features and boundaries. This chapter includes:

- How to read a Census Bureau paper map.
- An example of a portion of a Census Bureau paper map.
- A brief outline of the MAF/TIGER Accuracy Improvement Project (MTAIP).

Appendix J provides detailed information about the map legend.

Chapter 5 provides instructions for correcting, and deleting addresses, identifying nonresidential addresses, and identifying addresses not in your jurisdiction, and group quarters addresses using various action codes, and how to identify (flag) group quarters addresses. Chapter 5 also provides instructions on adding addresses to the Address Add Page. Also included in this chapter are examples of corresponding paper map annotations that are associated with an action code.

Chapter 6 provides instructions for updating census block address counts on the Address Count List.

Chapter 7 explains how to return your completed LUCA materials to the Census Bureau.

Chapter 8 provides instructions for returning or destroying all Title 13, U.S.C. address lists (both computer-readable and any paper copies) and maps (including copies) containing structure points after you have reviewed your feedback materials.

After you have reviewed your feedback materials, you must return or destroy all Title 13, U.S.C. materials. A Return/Destruction of Title 13, U.S.C. Materials form is included in *Appendix I*. Your primary LUCA liaison must sign and return this form to the Census Bureau after destroying your Title 13 materials or include the form with your returned Title 13 materials. All LUCA Program reviewers are required to sign and date this form at the completion of the LUCA Program. Should any liaison or reviewer leave before the completion of the LUCA Program, they are required to "sign-out" of the program by signing and dating this form. If any liaison or reviewer fails to sign and date this form, the current liaison can "sign-out" on their behalf.

If you need to add additional LUCA reviewers, *Appendix B* provides a blank Confidentiality Agreement Form. Be sure additional reviewers have read and understand the Confidentiality and Security Guidelines included in *Appendix A* before signing the Confidentiality Agreement Form and returning it to the Census Bureau.

Should you need to update your Census Bureau contact person(s), *Appendix F* provides a Contact Update Information Form.

Appendix G provides an inventory form to enclose with your returned materials. In addition, *Appendix H* provides a special disclosure statement notice that must be included with the return of the Census Bureau's Title 13 information.

Appendix K contains examples of the most common abbreviations for physical location descriptions (BRICK HSE w/ATTACHED GARAGE) and street types (ST, TWP RTE, etc.) used on the Address List. In addition, *Appendix L* contains a table of unit designation identifiers (APT, BSMT, etc) used by the Census Bureau.

A glossary of Census Bureau terms related to the LUCA Program is included. For additional Census Bureau terms and information, please visit the Census Bureau Web site at http://www.census.gov/.

The Census Bureau's Regional Office addresses, telephone numbers, and E-mail addresses are listed on the back cover.

CHAPTER 2
BEFORE YOU BEGIN YOUR REVIEW

What is a Housing Unit?
What are Group Quarters?
Unacceptable Types of Housing Units and Group Quarters
Census Bureau Addresses
Strategies for Reviewing the Census Bureau's Residential Address List
Local Address Sources

Chapter 2 explains some of the terms and concepts used by the Census Bureau and strategies for your LUCA review. Refer to the *Glossary* or visit the Census Bureau's Web site at http://www.census.gov for additional terms and definitions.

What is a Housing Unit?

A single-family house, townhouse, mobile home, trailer, vacant trailer park pad, apartment, group of rooms, or a single room occupied as a separate living quarters or, if vacant, intended for occupancy as a separate living quarters. A separate living quarters is one in which one or more occupants (or intended occupants, if vacant) live separate from any other individual(s) in the building and have direct access to the living quarters without going through another living quarters, such as from outside the building or through a common hall.

The following types of housing units and group quarters are acceptable and should be included on the Address List:

- Houses, including townhouses and condominiums.
- Apartments.
- Living quarters within an otherwise nonresidential structure. For example, an apartment within a church, school, or business.
- Mobile homes or trailers occupied as separate living quarters, or if vacant, intended for occupancy as separate living quarters.
- Any units under construction that will be habitable (closed to the elements with final roof, windows, and doors) on Census Day, April 1, 2008.

What are Group Quarters?

A place where people live or stay that is normally owned or managed by an entity or organization providing housing and/or services for the residents. These services may include custodial or medical care, as well as other types of assistance, and residency is commonly restricted to those receiving those services. People living in group quarters are usually not related to each other.

The following types of group quarters are acceptable and should be included on the Address List:

- Correctional facilities.
- Juvenile facilities.
- Nursing homes.

- College or university dormitories, fraternities, sororities.
- Dormitories for workers.
- Religious group quarters.
- Shelters.
- Group homes.
- Any group quarters under construction that will be habitable (closed to the elements with final roof, windows, and doors) on Census Day, April 1, 2008

NOTE: Housing units and group quarters can exist within the same structure.

Unacceptable Types of Housing Units and Group Quarters

Exclude the following unacceptable types of housing units and group quarters addresses from the Address List:

- Used as nonresidential storage facilities or as offices or businesses in which no one is living.
- Condemned or scheduled for demolition.
- Being converted or remodeled for nonresidential purposes.
- Used solely for nonresidential storage.
- Used solely as offices or businesses in which no one is living.
- Used solely for ceremonial purposes.
- Any units under construction that will **not** be habitable (closed to the elements with final roof, windows, and doors) on Census Day, April 1, 2008.

Census Bureau Addresses

Residential and Nonresidential Addresses

The Census Bureau divides all addresses in two *use types*, residential and nonresidential. Residential addresses are addresses of housing units and/or group quarters where one or more people could live. Nonresidential addresses are addresses of a structure or unit within a structure that do not serve as a residence, such as commercial establishments, schools, government offices, and churches.

Some structures can contain both residential and nonresidential units, even though they have a single address.

Address Formats

City-style Address Format

The majority of housing units and group quarters in the United States have a house number and street name address, for example, 212 Elm Street or 137 Clark Ct., Apt. 316. The Census Bureau refers to these as city-style addresses. Addresses for housing units in multi-unit structures, such as apartment buildings, should contain a unit designator, for example, Apt 101 or Ste D (*See Appendix K, Unit Designation Abbreviations*). The Census Bureau and the U.S. Postal Service treat these designators as part of the housing unit address, and they are included in each affected census address record. Some city-style addresses, referred to as E-911 addresses, are used only to provide location for emergency services, such as police, fire, and rescue.

Noncity-Style Address Format

The Census Bureau classifies addresses that do not include a house number and street name as noncity-style addresses. The majority of noncity-style addresses are located in the more sparsely settled areas of the United States; however, they may exist in small or medium sized towns as well. Frequently used noncity-style mailing addresses include:

- General delivery.
- Rural route and box number.
- Highway contract route and box number.
- Post Office box only delivery.

Noncity-style addresses often do not follow any numeric sequence, and may not be associated with the name of the street or highway on which they are located. For this reason, the Census Bureau uses different methods to compile the list of addresses for inclusion into the Address List, such as location descriptions (BRICK HSE w/ATTACHED GARAGE), structure points (geographic coordinates), and geographic codes. Census Bureau maps show structure points in selected areas, generally those with sparse settlement.

Strategies for Reviewing the Census Bureau's Address List

You must decide for yourself how to conduct the LUCA Program review. Consider your available time, the information you have readily available, and the staff and computer resources you have. If resources are limited, the Census Bureau recommends focusing on areas where addresses are more likely to be missed or incorrect. For example:

- Areas of new housing construction.
- E-911 address conversion areas.
- Areas that have changed from single-family homes to multi-family homes and vice versa.
- Warehouses that have been converted to residential lofts.
- New mobile home parks or new scattered mobile homes.
- Apartment buildings with irregular or missing numbering schemes for the individual units.
- Recently added territory.
- Addresses near jurisdictional boundary.

Local Address Sources

There are many possible sources of local address information. Some of these sources may not match the Census Bureau's Address List exactly, but they are a good indication of where change is taking place and can help you identify addresses that you need to add to the Address List. The following list provides suggestions for local address source materials:

- New housing construction or building permits include units that are under construction only, if final roof, doors, and windows will be in place) on Census Day, April 1, 2008.
- E-911address files.

- Housing occupancy permits.
- Planning or zoning records.
- Local utility records.
- Drivers' license files.
- Annexation records.
- Assessment or taxation files.
- Voter registration files.

CHAPTER 3
THE LUCA PROGRAM ADDRESS LIST AND ADDRESS COUNT LIST MATERIALS

Introduction
Protecting the Census Bureau Address Information
The Address List
The Address Add Page
The Address Count List

Introduction

Chapter 3 describes the LUCA Program Address List and Address Count List material you received, which includes the following:

- Address List
- Address List Add Page
- Address Count List
- Map Sheet to Block Number Relationship List

Protecting Census Bureau Address Information

As stated previously in Chapter 1, the primary liaison accepts the responsibility for protecting and safeguarding the confidential Census Bureau materials covered by Title 13, U.S.C. This includes the Address List, and any Census map(s) that shows housing units and/or group quarters structure points. The primary liaison must restrict access to the confidential Census address information to only those individuals who have signed the Confidentiality Agreement. *(See Appendix A for the terms of the Confidentiality and Security Guidelines.)*

The Address List

The Address List shows all the addresses, including group quarters addresses, known to the Census Bureau, within your jurisdiction. The Address List is provided only to those LUCA Program participants that signed the Confidentiality Agreement. See Figure 3.1 for an example of the Address List. Chapter 6 provides examples of how to annotate the Address List.

Content of the Address List

The following information is found at the top of each page of the Address List.

- Title of the program.
- The address sort selected by the participant on the Product Preference form. The sort selections choices are either by Census Tract Number/ Block/Street Name/House Number/Unit Number or Street Name/House Number/Unit Number.
- The date the Address List was printed.
- Page number of the Address List.
- Entity – FIPS (Federal Information Processing Standards) state/county and census entity code, entity name and entity type (state, county, place, or minor civil division).

The data area of the Address List contains the following:

- Line Number column – Preprinted line number.
- MAFID column – A control number used by the Census Bureau.
- Action Code column – Used by the participant to indicate:
  "**C**" – Corrections
  "**D**" – Deletions
  "**J**" – Not in jurisdiction addresses
  "**N**" – Nonresidential addresses
- State County Code column – identifies the FIPS state and county code for the jurisdiction.
- Census Tract Number column – a 4-digit, plus 2-digit suffix, when applicable, used to identify a census tract within a county or statistically equivalent entity.
- Census Block Number column – a 4-digit, plus 1 alpha character block suffix, when applicable, used by the Census Bureau to identify each census block. For the LUCA Program, census blocks are numbered uniquely with each census tract.
- Structure Point column – A unique number assigned by the Census Bureau to each structure that contains housing units or group quarters in selected areas.
- House Number column – Identifies the basic street address for a housing unit or group quarters.
- Street or Road Name – Identifies the street name including prefix and/or suffix directional as part of the address of the housing unit or group quarters.
- Physical Location Description or Group Quarters Name – This section may include a brief physical location description ("2 story stone house w/ shutters") and/or a group quarters name ("Bayside Nursing Home").
- Apt/Unit Number column – Identifies the unit designation(s), if applicable. For example, apartment unit numbers such as 101 or 101A; apartment locations such as rear, front, basement, or trailer lot number. A list of appropriate unit designation is found in Appendix L.
- ZIP Code column – Identifies the 5-digit ZIP Code for each address.
- Noncity-style Mail Delivery Address (RR#, HCR#, or PO Box#) column – Identifies the address where mail is delivered, when the address is a noncity-style address.
- Noncity-Style ZIP Code – Identifies the ZIP Code for the noncity-style mail delivery address.
- Group Quarters Flag column – A "Y" is shown in this column for addresses that are considered group quarters such as nursing homes, dormitories, etc.

Blocks with no known addresses contain "X's" in columns 2, 3, 4d, 5a, 5c, 5d, 5e, 6, 6a, and 7. Columns 4a, 4b, and 4c contain the census geographic codes, and column 5b contains the statement, "***** NO KNOWN ADDRESSES*****."

NOTE: Participants are not allowed to comment on noncity-style address on the Address List or add noncity-style addresses to the Address List Add Page.

Figure 3.1: The Address List

2008 Census Dress Rehearsal
Local Update of Census Addresses Program
ADDRESS LIST

Sort: **Date:**
Entity: **Page:**

Line Number (1)	MAFID (2)	Action Code (3)	Census Geography (4)				City-Style Mail Delivery Address or E-911 Address or Physical Location Description and Road Name (5)				Noncity-Style Mail Delivery Address (RR#, HCR# or PO Box#) (6)	Group Quarters Flag (7)
			State County Code (4a)	Census Tract Number (4b)	Census Block Number (4c)	Structure Point (4d)	House Number (5a)	Street or Road Name (5b) / Physical Location Description or Group Quarters Name (5c)	Apt/Unit Number (5d)	ZIP Code (5e)	Noncity-Style ZIP Code (6a)	
											ZIP Code:	
											ZIP Code:	
											ZIP Code:	
											ZIP Code:	
											ZIP Code:	
											ZIP Code:	

Form # D-1638
U.S. Department of Commerce
U.S. Census Bureau

DISCLOSURE PROHIBITED BY TITLE 13 U.S.C.

The Address List Add Page

Use the Address List Add Page to add **city-style** addresses for your jurisdiction that are not shown on the Address List. Make sure to **print** all entries completely and legibly. See Figure 3.2 for an example of the Address List Add Page. Chapter 6 provides examples of how to annotate the Address List Add Page.

Content of the Address List Add Page

The following information is found at the top of each page of the Address List Add Page:

- The title of the program
- Defined areas for you to print in the entity name, entity ID Code, your name, date you filled out the Address List Add Page, and the page number, and total number of pages of the Address List Add Page.

The data area of the Address List Add Page contains the following:

- Line Number column – Preprinted line number.
- State Code column – Print in the 2-digit state code for your jurisdiction. You can find this code on the Address List or the Census Bureau map.
- County Code column – Print in the 3-digit county code for your jurisdiction. You can find this code on the Address List or the Census Bureau map.
- Census Tract Number column – Print in the 4-digit or 4-digit plus 2-digit suffixed tract number for your jurisdiction. The tract number can be found on the Census Bureau map.
- Census Block Number column – Print in the census block number associated with the new address. The census block number can be found on the Census Bureau map.
- Group Quarters? column– If the added address is a group quarters, print in a "Y" in this column.
- House Number column – Print in the house number for the housing unit or the group quarters.
- Street Name – Print in the street or road name associated with the added address.
- GQ Name – Print in the name of the added group quarters, for example, "Sunrise Gardens Nursing Home."
- Apartment/Unit Number column – Print in the unit designation, if applicable; for example, apartment numbers such as "101" or "101A"; apartment unit locations, such as, rear, front, basement, or trailer lot number. If the unit number is not known, for the first unit added, enter "*1" in the APT/Unit Number column, for the second unit added, enter "*2", and so on until all units have been added. A list of appropriate unit designations is found in Appendix L.
- City-Style Mailing ZIP Code column – Print in the 5-digit ZIP Code for the added address.

NOTE: Add only city-style addresses to the Address List Add Page.

Figure 3.2: The Address List Add Page

PAGE_____ OF _____ PAGES

Name of Preparer: _____
(Print Name)

Date Completed: _____
(MM/DD/YYYY)

2008 CENSUS DRESS REHEARSAL

LOCAL UPDATE OF CENSUS ADDRESSES PROGRAM

ADDRESS LIST ADD PAGE

Add Page For: _____
(Entity Name)

Entity ID Code: _____
(Copy from Address List Page)

	Census Geographic Location of Address (2)				Group Quarters? (3)	Residential Address (4)			
Line # (1)	State Code Number (2a)	County Code Number (2b)	Census Tract Number (2c)	Census Block Number (2d)		House Number (4b)	Street Name (4c) / GQ Name (4d)	Apartment/ Unit Number (4e)	City Style Mailing ZIP Code (4f)
1									
2									
3									
4									
5									
6									
7									

Form #D-1639

DISCLOSURE PROHIBITED BY TITLE 13, U.S.C.

U.S. Department Of Commerce
U.S. Census Bureau

The Address Count List

The Address Count List shows the number of housing units and group quarters addresses recorded by the Census Bureau for each census block in your jurisdiction. This list is used by participants to indicate address or group quarters counts differences. See Figure 3.3 for an example of the Address Count List. Chapter 7 provides examples of how to annotate the Address Count List.

Content of the Address Count List

The following information is found at the top of the Address Count List:

- The title of the program
- FIPS state and county codes and names
- FIPS entity code and the your jurisdiction name
- Date the Address Count List was printed
- Page number and total number of pages of the Address Count List

The data area of the Address Count List contains the following:

- Census Tract Number column – The 4-digit or 4-digit plus 2-digit suffixed tract number for your jurisdiction.
- Census Block Number column – The census block number associated with the new address.
- Census Count of Housing Unit Addresses – The count of all housing unit addresses known to the Census Bureau.
- Local Count of Housing Unit Addresses – The participant uses this column to record the number of addresses they believe are in a census block if different from the preprinted number.
- Census Count Group Quarters Addresses – The count of all group quarters addresses known to the Census Bureau.
- Local Count of Group Quarters Addresses – The participant uses this column to record the number of group quarters addresses they believe are in a census block if different from the preprinted number.
- Total – The “Total” row on the last page of the Address Count List shows the total number of Census Blocks, Census Count of Housing Unit Addresses, and the Census Count of Group Quarters Addresses.

Figure 3.3: The Address Count List

2008 Census Dress Rehearsal
Local Update of Census Addresses Program
ADDRESS COUNT LIST

ST/CO: Date:
Entity: Page:

Census Tract Number	Census Block Number	Census Count of Housing Unit Addresses	Local Count of Housing Unit Addresses	Census Count of Group Quarters Addresses	Local Count of Group Quarters Addresses	Census Tract Number	Census Block Number	Census Count of Housing Unit Addresses	Local Count of Housing Unit Addresses	Census Count of Group Quarters Addresses	Local Count of Group Quarters Addresses
						TOTAL					

Form D-1640

U.S. Department of Commerce
U.S. Census Bureau

CHAPTER 4
THE CENSUS BUREAU MAPS

Introduction
Reading a Census Bureau Paper Map
The Map Sheet to Block Number Relationship List
Boundary and Annexations Survey (BAS) (Paper Maps)
The MAF/TIGER Accuracy Improvement Project: Digital Update of the TIGER® Database Shapefiles

Introduction

The Census Bureau provides you with one set of paper maps or a digital file (shapefiles) to use in conjunction with the Address List and Address Count List. If your requested paper maps you also receive a Map Sheet to Block Number Relationship List that identifies the map sheet(s) on which each census block is located (see figure 4.2). You may use the paper maps or shapefile to submit any needed updates and/or corrections to your jurisdictions features and boundaries.

This chapter also provides a brief overview of the Census Bureau's MAF/TIGER Accuracy Improvement Project (MTAIP) undertaken by the Census Bureau to update and improve the accuracy of the TIGER® database.

The map updates you provide will allow the Census Bureau to update the TIGER® database so that subsequent map and address list products reflect these changes.

NOTE: Census Bureau maps that show structure points in selected areas (generally those with sparse settlement) are considered Title 13, U.S.C. confidential material.

Reading a Census Bureau Paper Map

The Census Bureau paper map shows some of the same information found on a typical road map, such as streets and roads, water features, and legal boundaries. However, the Census Bureau map displays this information using symbols unique to the Census Bureau. See *Appendix J* for a detailed explanation of the map legend. Figure 4.1 provides a sample of a Census Bureau map. The maps display the following information:

- The area inside your jurisdiction is white.
- The area outside of your jurisdiction is shaded.
- Boundaries
- Streets/roads and their names.
- Water features and their names, if any.
- Other features, including their names, if applicable.
- Jurisdiction codes and names for your jurisdiction and the adjacent area.
- Census blocks.
- Census tracts.
- Fishhooks.

- Structure points and structure point numbers.
- All map sheets contain a legend that display the symbols used on the maps. (*See Appendix J*)
- The “key to adjacent sheets” box in the margin highlights the map you are reviewing and shows the map sheet numbers for adjacent map sheets.

Figure 4.1: Sample of a Census Bureau Paper Map

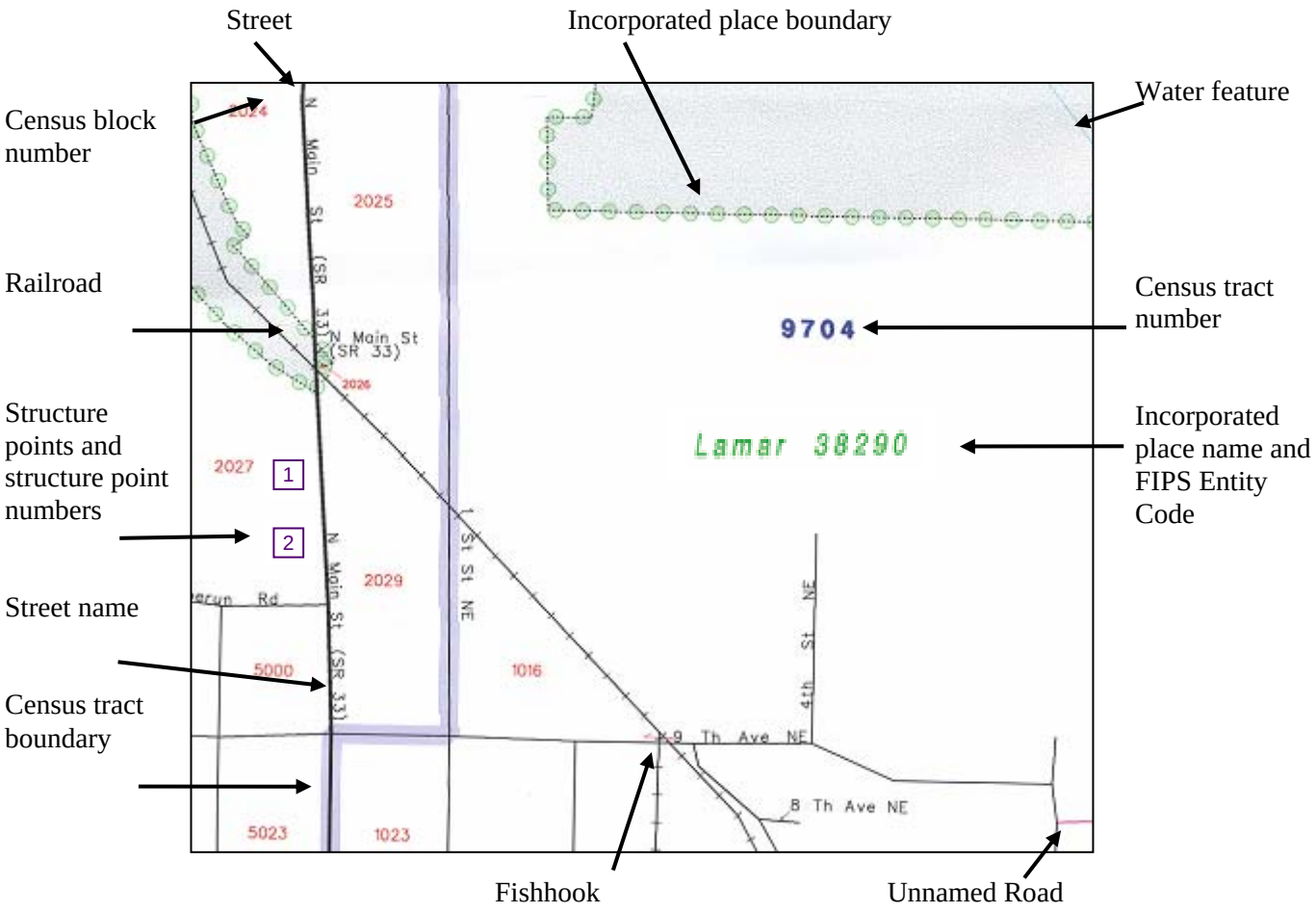

The Map Sheet to Block Number Relationship List

The Map Sheet to Block Number Relationship List is provided as a tool to show all the Census block numbers for your jurisdiction and the map sheet(s) on which they are found. This list is sorted by block number in ascending order. Figure 4.2 shows an example of the Map Sheet to Block Number Relationship List.

Figure 4.2: The Map Sheet to Block Number Relationship List

2008 Census Dress Rehearsal
Local Update of Census Addresses Program
Map Sheet to Block Number Relationship List

ST/CO: **Date:**
Listing for: **Page:**

Census Tract Number	Census Block Number	Map Sheet Number	Census Tract Number	Census Block Number	Map Sheet Number	Census Tract Number	Census Block Number	Map Sheet Number

Boundary and Annexation Survey (BAS) (Paper Maps)

The Census Bureau conducts the Boundary and Annexation Survey (BAS) each year to determine the inventory of correct names, legal descriptions, and legal boundaries of counties and equivalent entities, minor civil divisions, incorporated places, American Indian reservations, and American Indian off-reservation trust lands. Title 13, U.S.C. authorizes this voluntary survey. Specifically, the Census Bureau requests up-to-date boundary information for local governments and information on the legal actions associated with the changed boundaries. The Census Bureau enters all boundary and area information obtained through the BAS into the TIGER® database so that all subsequent map and Census address list products reflect these changes.

During your review you may find that the boundary for your jurisdiction, as shown on the Census Bureau map, does not depict the correct current location. If there is a discrepancy, you can correct the Census Bureau map to reflect the current boundary for your jurisdiction and complete the signature box located in the lower right corner on the map. For the Census Bureau to process this correction, you must complete the 2008 Census Dress Rehearsal LUCA Annexations and Detachments form found in *Appendix E*. See figure 4.5 for an example of a completed Annexations and Detachments From. Photocopy this form if you need additional pages. It is not necessary to correct the Address List. Addresses are geocoded[9] to the correct jurisdiction when the Census Bureau digitizes the maps.

NOTE: You may also submit boundary corrections using a digital file as described in *Appendix* D. For more information on submitting digital boundary files and the BAS, please visit the BAS Web site at http://www.census.gov/geo/www.bas.bashome.html.

Updating the Paper Maps

Using a **red** pencil, update the Census Bureau map as shown in Figure 4.3.

- Draw the new boundary in its correct location and cross out the portion of the old boundary using a string of red "**X**'s".

- Add the ordinance number or other legal identifier of the action authorizing the change, along with the effective date of each annexation or detachment that you draw on the map.

- Complete the red signature box found in the lower right corner of the Census Bureau map as shown in Figure 4.4.

  NOTE: If the boundary change represents a correction to the Census Bureau map where the boundary was previously reported correctly, but not digitized accurately, correct the location of the boundary using a **red** pencil, and annotate with the letters "**BC**" for boundary correction next to the corrected line as shown in Figure 4.3.

- If a boundary is shown as coincident with a feature, but the feature location is not shown correctly, use a **purple pencil** to cross out the incorrect feature

[9] A code that identifies a specific geographic entity. For example, geocodes needed to identify a census block for data collection are the state code, the county code, and the block number.

location and redraw the feature in **purple pencil** in the correct location. There is no need to make any annotation to the boundary.

Completing the Annexations and Detachments Form

- Complete the 2008 Census Dress Rehearsal LUCA Annexations and Detachments form found in *Appendix E*. Figure 4.5 provides an example of a completed form. Use the 5-digit FIPS code in the subject matter area of your map. (Minor civil division FIPS codes are in red, while incorporated place codes are in green. The state and county codes are found in the lower right corn of your map.)

Figure 4.3: Boundary Changes

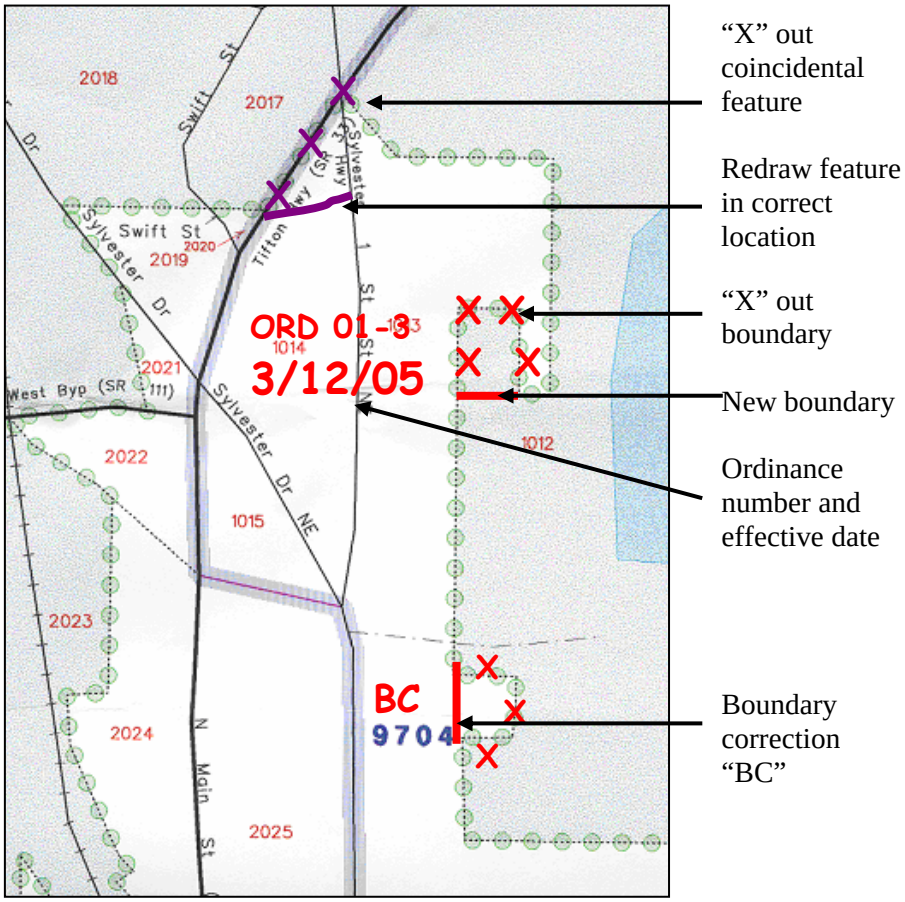

Figure 4.4: Signature Box

The corrected boundaries shown on the map are accurate as of January 1, 2006.			
Date	Print Name and Position	Signature	Telephone
3/12/05	Joan A. Smith, Clerk	Joan A. Smith	(800)555-9876
SIGNATURE BOX			

Figure 4.5: Example of a Completed Annexations and Detachment Form

2008 Census Dress Rehearsal
Local Update of Census Addresses (LUCA) Program
Annexations and Detachments Form

Please print or type the information about your government in the boxes below.

Government Name Mitchell, Wyoming

Entity Code* 56789

PERSON COMPLETING THIS FORM

Signature Joan A. Smith

Your Name (Printed) Joan A. Smith

Title City Clerk

Telephone (800) 555-9876

FAX (800) 555-9876 **E-Mail Address** smithj@mitchell.com

Record below the information requested for all annexations (A) or detachments (D) that you have added to the 2008 Dress Rehearsal LUCA Program map(s). Be sure that you put the authorization number and effective date in or near the area on the map. The Census Bureau will supply this information to the state certifying agency for your state; please ensure that you properly file all legal changes with your state government in accordance with your state's laws.

Type of Change A or D (1)	Authorization *Enter in column 2 -* O – Ordinance R – Resolution L – Local Law S – State-level action X – Other type		Effective date *Month/day/year* (4)	County or parish in which A (annexation) D (detachment) or O (other) occurred (5)	Minor Civil Division (if any) in which A (annexation) D (detachment) or O (other) occurred (6)	Estimated Area	
	Type (2)	Number (3)				Square miles or (in hundredths) (7)	Acres (in tenths) (8)
A	O	01-3	3/13/2005	Cameron		8 sq miles	

D-1642

* *Use the 5-digit FIPS code in the subject matter area of your map. (Minor civil division FIPS codes are in red, while incorporated place codes are in green.)*

The MAF/TIGER Accuracy Improvement Project: Digital Update of the TIGER® Database

In 2002, the Census Bureau initiated the MAF/TIGER Accuracy Improvement Project (MTAIP) as part of the MAF/TIGER Enhancements Program (MTEP). This project acquired geographic information system (GIS) files, aerial photography, and GPS data from various sources nationwide to update the TIGER® database. One of the primary goals of the project was to develop a highly accurate geographic database of the United States. The Census Bureau focused on improving the accuracy of street feature coordinates to provide base information suitable for use with GPS-equipped hand-held devices that would facilitate the gathering of accurate location and census information for all living quarters and workplaces.

If your jurisdiction has been updated through the MTAIP process, carefully review the features and boundaries and make corrections where necessary. Pay special attention to the shape of the overall boundary because boundary segments may have been realigned based on changes to underlying roads or water features. Boundary segments that do not follow physical features (i.e., boundary lines through space) were adjusted relative to the surrounding physical features. Some water and road features shown as a single line may now be shown as two lines representing shorelines where you will need to determine the correct alignment of the boundary.

Shapefiles

The shapefiles, created from the Census Bureau's Topographically Integrated Geographic Encoding and Referencing System (TIGER®), allows participants to submit map feature updates electronically. Shapefiles require the use of GIS software. All shapefiles provided by the Census Bureau are in Environmental Systems Research Institute (ESRI) shapefile format. Participants that submit shapefiles with feature updates must follow Census Bureau requirements. See *Appendix C* for detailed instructions regarding the submission of shapefile feature update information for the LUCA Program.

CHAPTER 5
REVIEWING AND UPDATING THE LUCA PROGRAM MATERIALS

The Address List Add Page
Action Codes for Updating Address List
C – Correcting Addresses
D – Deleting Addresses
J – Not in Jurisdiction Addresses
N – Nonresidential Addresses

The Address List Add Page

Use the Address List Add Page to add **city-style** addresses not shown on the Address List for your jurisdiction. Using a lead pencil, fill in the required information (entity name, entity ID code, name of preparer, date, and page number) at the top of the Address List Add Page. This information can be found on the Address List or Census map. Complete all fields as appropriate, for the type of address you are adding. The most complete information possible enables the Census Bureau to achieve the best success in finding addresses and delivering questionnaires. Only city-style addresses can be added to the Address List Add Page. Discrepancies regarding noncity-style addresses must be challenged on the Address Count List.

NOTE: For census blocks with a mix of city-style and noncity-style addresses, you may comment on individual city-style addresses **or** challenge the count of addresses for the census block, but not do both.

Examples

Example 1: Adding City-Style Addresses for a New Road to the Address List Add Page (figures 5.1 and 5.2)

During your review, you may find addresses missing from the Address List and, also, all or part of the existing streets may be missing from the maps.

In example 1, Spring Street is a new street with newly constructed housing units in census tract **9704** and census block **1017**. The addresses are missing from the Address List and the street is missing from the map.

To add the addresses for Spring Street, do the following:

1. Annotating the Address List Add Page (figure 5.1, page 27)

   ✓ Fill in the information at the top of the Address List Add Page (entity name, entity ID code, name of preparer, date, and page number). Enter the requested information, where applicable, for each column. In this instance, five addresses are added to the Address List Page for the five new houses on Spring Street. When adding more than two units and when the information in the columns other than the house number are the same, you can arrow down in columns 2a, 2b, 2c, 2d, 4d, and 4f and then reenter the information for the last address.

2. Annotating the Census Bureau Map (figure 5.2, page 28)

   - ✓ Using a red pencil, draw the location of Spring Street on the map and label it **Spring St**.
   - ✓ Print the address range for each side of Spring Street.[10]
   - ✓ Print the address breaks[11] along the existing street(s) where Spring St intersects 4th St NE.

[10] **Address ranges** are the first and last house numbers that could **potentially** exist along a given section of street. An address range is usually separated into two component ranges to reflect addresses along the left and right sides of the street. Usually one side of the street has only even address numbers and the other side has only odd address numbers.

[11] **Address breaks** are the city-style address on each side of a boundary or at an intersection of a street with another feature.

Figure 5.1: Adding City-Style Addresses for a New Road to the Address List Add Page

2008 CENSUS DRESS REHEARSAL

LOCAL UPDATE OF CENSUS ADDRESSES PROGRAM

ADDRESS LIST ADD PAGE

PAGE 2 OF 3 PAGES

Name of Preparer: Ann Jones
(Print Name)

Date Completed: 06/29/2006
(MM/DD/YYYY)

Add Page For: Greensville County VA
(Entity Name)

Entity ID Code: C051081
(Copy from Address List Page)

	Census Geographic Location of Address (2)					Residential Address (4)			
Line # (1)	State Code Number (2a)	County Code Number (2b)	Census Tract Number (2c)	Census Block Number (2d)	Group Quarters? (3)	House Number (4b)	Street or Road Name (4c) / GQ Name (4d)	Apartment/ Unit Number (4e)	City Style Mailing ZIP Code (4f)
1	51	081	9704	1017		101	SPRING ST		22555
2						102			
3						103			
4						108			
5	51	081	9704	1017		111	SPRING ST		22555
6									
7									

Form # D-1639

DISCLOSURE PROHIBITED BY TITLE 13, U.S.C.

U.S. Department Of Commerce
U.S. Census Bureau

Figure 5.2: Adding City-Style Addresses for a New Road to the Census Bureau Map

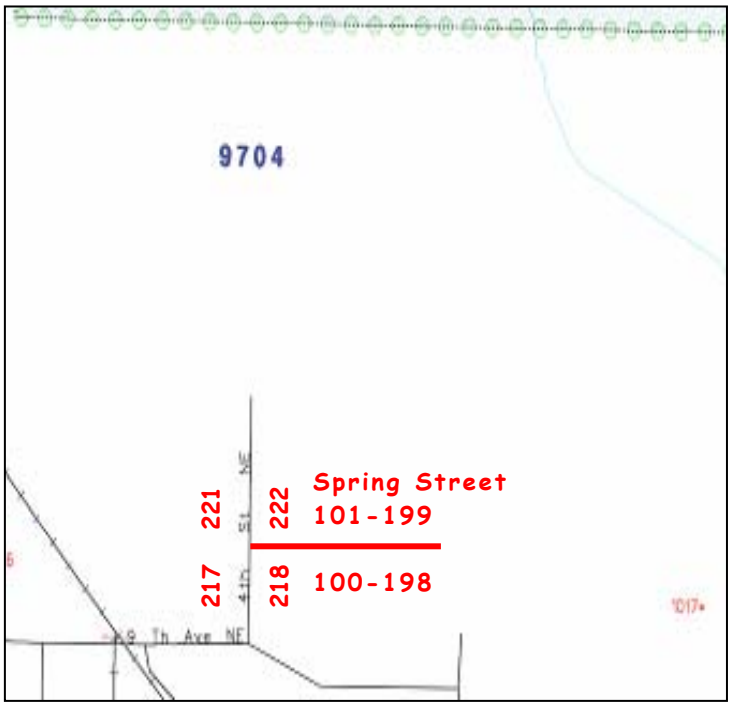

Example 2: Adding a Group Quarters Address to the Address List Add Page (figure 5.3)

In this example, a new address containing a group quarters called **Visions Halfway House** is added to the Address List Add Page. This is a new address on an existing road. Do the following to add this group quarters address:

1. Annotating the Address List Add Page (figure 5.3, page 29)

   ✓ Fill in the information at the top of the Address List Add Page (entity name, entity ID code, name of preparer, date, and page number). Enter the requested information, where applicable, for each column. In this example, the name of the group quarters is entered in section 4d.

2. Census Bureau map corrections are not required as the address was added for an existing road.

Figure 5.3: Adding a Group Quarters Address to the Address List Add Page

2008 CENSUS DRESS REHEARSAL

LOCAL UPDATE OF CENSUS ADDRESSES PROGRAM

ADDRESS LIST ADD PAGE

PAGE 3 OF 3 PAGES

Name of Preparer: Ann Jones
(Print Name)

Date Completed: 06/29/2006
(MM/DD/YYYY)

Add Page For: Greensville County, VA
(Entity Name)

Entity ID Code: C051081
(Copy from Address List Page)

	Census Geographic Location of Address (2)				Group Quarters? (3)	Residential Address (4)			
Line # (1)	State Code Number (2a)	County Code Number (2b)	Census Tract Number (2c)	Census Block Number (2d)		House Number (4b)	Street or Road Name (4c) / GQ Name (4d)	Apartment/ Unit Number (4e)	City Style Mailing ZIP Code (4f)
1	51	081	9710	2456	Y	115	CROWN AVE VISIONS HALFWAY HOUSE		22555
2									
3									
4									
5									
6									
7									

Form # D-1639

DISCLOSURE PROHIBITED BY TITLE 13, U.S.C.

U.S. Department Of Commerce
U.S. Census Bureau

Action Codes for Updating the Address List

There are four action codes you can use to make updates to the Address List:

1. C – Correction
2. D – Delete
3. J – Not in Jurisdiction
4. N – Nonresidential

You can only update **city-style** addresses. The following examples show you how to make updates to the Address List and when appropriate, corresponding paper map annotations.

NOTE: For census blocks with a mix of city-style and noncity-style addresses, you may comment on individual city-style addresses **or** challenge the count of addresses for the census block, but not do both.

C – Correcting Addresses

Print a "C" in the action code column for the following situations and replace all incorrect geographic codes (i.e., state code, county code, census tract number, and census block number) and/or address information with the correct information.

- Incorrect state code
- Incorrect county code
- Incorrect census tract number
- Incorrect census block number
- Incorrect house number
- Incorrect street name, including directional and type information
- Incorrect apt/unit number
- Incorrect group quarters name
- Incorrect ZIP Code
- Conversion of a housing unit to a multi-unit structure:
- Conversion of a multi-unit structure to a housing unit:
- Conversion of a group quarters into a housing unit:
- Conversion of a housing unit to a group quarters:

Make corrections to the Census map(s) as needed so that the maps match the new information on the Address List.

D – Deleting Addresses

- Enter a **"D"** in the **"Action Code"** column (column 3) to delete an address. *Be very careful when using this action code.* Ensure that the housing unit or group quarters does not exist or is a duplicate address. (Duplicate addresses are those that are incorrectly listed twice on the Address List for the same housing unit.)

- Do not make corrections to any other columns for this address.

NOTE: Do not use the **"D"** action code for existing commercial or institutional addresses; instead use the **"N"** – nonresidential action code.

Make any deletions to the Census map(s) as needed, so that the maps match the address list.

J – Not in Jurisdiction Addresses

- Enter a **"J"** in the **"Action Code"** column (column 3) for residential addresses that are not in your jurisdiction.

N – Nonresidential Addresses

- Enter an **"N"** in the **"Action Code**" column (column 3) for addresses that are used for any purpose other than residential (such as a business, school, church, government office, etc.). **Ensure that the address does not contain a living quarters.**

NOTES: Participants are allowed to only update city-style addresses on the Address List. Discrepancies in address and/or group quarters counts for noncity-style addresses must be challenged on the Address Count List.

Do not correct the Line Number or MAFID columns. These are for Census use only.

Examples

Example 1: Correcting an Incorrect Street Name (figures 5.4 and 5.5)

In this example, the Address List and Census Bureau map shows **MILTON HOSE ST** instead of **MILTON HOUSE ST**. To make these corrections to the Address List and Census Bureau map, do the following:

1. Correcting the Address List (figure 5.4, page 33)

   - ✓ Print a **C** in the **Action Code** column.
   - ✓ In the **Street or Road Name** column, cross out **HOSE** for all affected addresses, and print **HOUSE**.

2. Correcting the Census Bureau Map (figure 5.5, page 34)

- ✓ Using a red pencil, cross out **HOSE** and print **HOUSE** above it.
- ✓ Use double hatch marks to show the extent of the name change if it does not apply to the entire street or road.
- ✓ If applicable, provide any alternate names that may exist for a street or road (e.g., Co Rd 9) by printing this name in parentheses on the Census Bureau map.

Figure 5.4: Correcting an Incorrect Street Name on the Address List

2008 Census Dress Rehearsal
Local Update of Census Addresses Program
ADDRESS LIST

Sort: **Tract/Block**
Entity: Greensville County CO51081

Date: 04/28/2006
Page: 3 of 30

Line Number (1)	MAFID (2)	Action Code (3)	Census Geography (4)				City-Style Mail Delivery Address or E-911 Address or Physical Location Description and Road Name (5)				Noncity-Style Mail Delivery Address (RR#, HCR# or PO Box#) (6)	Group Quarters Flag (7)
			State County Code (4a)	Census Tract Number (4b)	Census Block Number (4c)	Structure Point (4d)	House Number (5a)	Street or Road Name (5b) / Physical Location Description or Group Quarters Name (5c)	Apt/Unit Number (5d)	ZIP Code (5e)	Noncity-Style ZIP Code (6a)	
13	1111111234567		51081	9704	1018		101	8TH AVE NE		22555	ZIP Code:	
14	1111111234568		51081	9704	1018		102	8TH AVE NE		22555	ZIP Code:	
15	1111111234569	C	51081	9704	1018		101	MILTON ~~HOSE~~ HOUSE DR		22555	ZIP Code:	
16	1111111234570	C	51081	9704	1018		103	MILTON ~~HOSE~~ HOUSE DR		22555	ZIP Code:	
17	1111111234571	C	51081	9704	1018		105	MILTON ~~HOSE~~ HOUSE DR		22555	ZIP Code:	
18	1111111234572	C	51081	9704	1018		107	MILTON ~~HOSE~~ HOUSE DR		22555	ZIP Code:	

Form # D-1638
U.S. Department of Commerce
U.S. Census Bureau

DISCLOSURE PROHIBITED BY TITLE 13 U.S.C.

Figure 5.5: Correcting an Incorrect Street Name on the Map

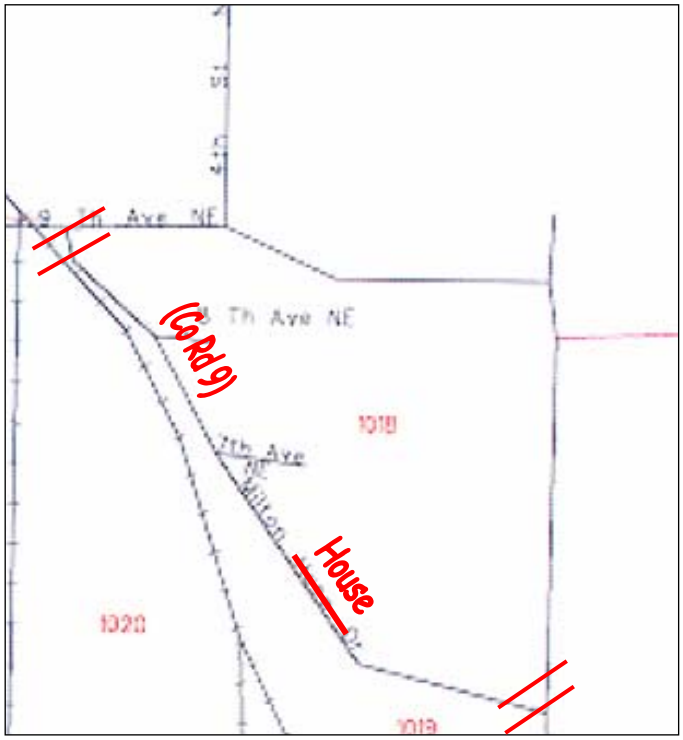

Example 2: Correcting the Location of a Street and its Corresponding Addresses (figures 5.6 and 5.7)

In this example, 2nd CT NW and all the addresses along 2nd CT NW are shown in **Census Tract 9706** and **Census Block 5032** on the Address List and Census Bureau map. Your sources indicate that this is incorrect and **2nd CT NW** is actually in **Census Block 5035**. To make these corrections, to the Address List and Census Bureau maps, do the following:

1. Correcting the Address List (figure 5.6, page 35)

   - ✓ Print a **C** in the **Action Code** column for all affected addresses.
   - ✓ In the **Census Block Number** column, cross out the incorrect census block numbers and print in the correct Census Block number.

2. Correcting the Census Bureau Map (figure 5.7, page 36)

   - ✓ Using a red pencil, circle the feature in its current location.
   - ✓ Draw an arrow to the correct census block.
   - ✓ Redraw the feature and print the feature name and address ranges.
   - ✓ Print any address ranges along the relocated street and address breaks where the relocated street intersects another street(s).

Figure 5.6: Correcting the Location of a Street and its Corresponding Addresses on the Address List

2008 Census Dress Rehearsal
Local Update of Census Addresses Program
ADDRESS LIST

Sort: **Tract/Block**
Entity: Greensville County CO51081

Date: 04/28/2006
Page: 5 of 30

Line Number (1)	MAFID (2)	Action Code (3)	Census Geography (4)				City-Style Mail Delivery Address or E-911 Address or Physical Location Description and Road Name (5)				Noncity-Style Mail Delivery Address (RR#, HCR# or PO Box#) (6)	Group Quarters Flag (7)
			State County Code (4a)	Census Tract Number (4b)	Census Block Number (4c)	Structure Point (4d)	House Number (5a)	Street or Road Name (5b) / Physical Location Description or Group Quarters Name (5c)	Apt/Unit Number (5d)	ZIP Code (5e)	Noncity-Style ZIP Code (6a)	
13	1111111234585		51081	9706	5032		101	2ND AVE NW		22555	ZIP Code:	
14	1111111234586		51081	9706	5032		103	2ND AVE NW		22555	ZIP Code:	
15	1111111234587		51081	9706	5032		105	2ND AVE NW		22555	ZIP Code:	
16	1111111234588	C	51081	9706	5035 ~~5032~~		101	2ND CT NW		22555	ZIP Code:	
17	1111111234589	C	51081	9706	5035 ~~5032~~		102	2ND CT NW		22555	ZIP Code:	
18	1111111234590	C	51081	9706	5035 ~~5032~~		103	2ND CT NW		22555	ZIP Code:	

Form # D-1638
U.S. Department of Commerce
U.S. Census Bureau

DISCLOSURE PROHIBITED BY TITLE 13 U.S.C.

NOT REAL ADDRESSES - USED ONLY FOR TRAINING PURPOSES

Figure 5.7: Correcting the Location of a Street and its Corresponding Addresses on the Map

Example 3: Correcting an Incorrect House Number, an Incorrect Block Number, and Incorrect Apartment/Unit Numbers (figure 5.8)

In this example, the apartment/unit numbers for **101 Cherry S**t are incorrect, the house number shown for **100 Cherry St** is incorrect, and the block number for **106 Cherry St** is incorrect on the Address List. To make these corrections, do the following:

1. Correcting the Address List (figure 5.8, page 37)

   - ✓ Print a **C** in the **Action Code** column for the affected addresses.
   - ✓ In the **Apt/Unit Number** column, cross out the incorrect apartment/unit numbers and print in the correct apartment/unit numbers above the incorrect apartment/unit numbers.
   - ✓ In the **House Number** column, cross out the incorrect House Number and print in correct house number above the incorrect house number.
   - ✓ In the **Census Block Number** column, cross out the incorrect Census Block Number, and print in the correct Census block number above the incorrect Census block number.

2. Census Bureau map corrections are not required for these situations.

Figure 5.8: Correcting an Incorrect House Number, an Incorrect Block Number, and Incorrect Apartment/Unit Numbers

2008 Census Dress Rehearsal
Local Update of Census Addresses Program
ADDRESS LIST

Sort: **Tract/Block** **Date:** **04/28/2006**
Entity: Greensville County CO51081 **Page:** **8 of 30**

Line Number (1)	MAFID (2)	Action Code (3)	Census Geography (4)				City-Style Mail Delivery Address or E-911 Address or Physical Location Description and Road Name (5)				Noncity-Style Mail Delivery Address (RR#, HCR# or PO Box#) (6)	Group Quarters Flag (7)
			State County Code (4a)	Census Tract Number (4b)	Census Block Number (4c)	Structure Point (4d)	House Number (5a)	Street or Road Name (5b) / Physical Location Description or Group Quarters Name (5c)	Apt/Unit Number (5d)	ZIP Code (5e)	Noncity-Style ZIP Code (6a)	
13	1111111234590	C	51081	9707	3454		101	CHERRY ST	10 ~~A~~	22555	ZIP Code:	
14	1111111234591	C	51081	9707	3454		101	CHERRY ST	11 ~~B~~	22555	ZIP Code:	
15	1111111234592	C	51081	9707	3454		101	CHERRY ST	12 ~~C~~	22555	ZIP Code:	
16	1111111234593	C	51081	9707	3458		102 ~~100~~	CHERRY ST		22555	ZIP Code:	
17	1111111234594		51081	9707	3458		104	CHERRY ST		22555	ZIP Code:	
18	1111111234595	C	51081	9707	3458 ~~3454~~		106	CHERRY ST		22555	ZIP Code:	

Form # D-1638
U.S. Department of Commerce
U.S. Census Bureau

DISCLOSURE PROHIBITED BY TITLE 13 U.S.C.

NOT REAL ADDRESSES - USED ONLY FOR TRAINING PURPOSES

Example 4: Conversion of a Housing Unit to a Multi-Unit Structure (figures 5.9 and 5.10)

In this example, a housing unit has been converted into separate apartments. Updating this conversion requires annotating the Address List and the Address List Add Page.

1. Correcting the Address List (figure 5.9, page 39)

   ✓ Print a **C** in the **Action Code** column for the converted housing unit located at **107 YORK RD**. Enter the lowest apartment/unit number in this structure, e.g., **1 A**.

2. Annotating the Address List Add Page (figure 5.10, page 40)

   ✓ Fill in the information at the top of the Address List Add Page (entity name, name of preparer, entity ID code, date, page of pages). Enter the requested information, where applicable, for each column. In the instance, 5 units are added to the Address List Add Page. When adding more than two units and when the information in the columns other than the house number are the same, you can arrow down in columns 2a, 2b, 2c, 2d, 4d, and 4f and then reenter the information for the last address.

   NOTE: If the unit number is not known, for the first unit added, enter "*1" in the APT/Unit Number column, for the second unit added, enter "*2", and so on until all units have been added.

3. Census Bureau map corrections are not required for this situation.

Figure 5.9: Conversion of a Housing Unit to a Multi-Unit Structure on the Address List

2008 Census Dress Rehearsal
Local Update of Census Addresses Program
ADDRESS LIST

Sort: **Tract/Block** **Date:** 04/28/2006
Entity: Greensville County C051081 **Page:** 12 of 30

Line Number (1)	MAFID (2)	Action Code (3)	Census Geography (4)				City-Style Mail Delivery Address or E-911 Address or Physical Location Description and Road Name (5)				Noncity-Style Mail Delivery Address (RR#, HCR# or PO Box#) (6)	Group Quarters Flag (7)
			State County Code (4a)	Census Tract Number (4b)	Census Block Number (4c)	Structure Point (4d)	House Number (5a)	Street or Road Name (5b) / Physical Location Description or Group Quarters Name (5c)	Apt/Unit Number (5d)	ZIP Code (5e)	Noncity-Style ZIP Code (6a)	
13	1111111234600		51081	9754	3451		101	YORK RD		22555	ZIP Code:	
14	1111111234601		51081	9754	3451		103	YORK RD		22555	ZIP Code:	
15	1111111234602		51081	9754	3451		105	YORK RD		22555	ZIP Code:	
16	1111111234603	C	51081	9754	3451		107	YORK RD	1A	22555	ZIP Code:	
17	1111111234604		51081	9755	1001			REDWOOD RAMBLER W/LONG FRNT PORCH ON LAKE			RTE 2, BOX 165 ZIP Code: 22555	
18	1111111234605		51081	9755	1002			2 STORY HSE W/SHUTTERS, BRICK SHED ON SIDE, ON LAKE			RTE 2, BOX 173 ZIP Code: 22555	

Form # D-1638
U.S. Department of Commerce
U.S. Census Bureau

DISCLOSURE PROHIBITED BY TITLE 13 U.S.C.

NOT REAL ADDRESSES - USED ONLY FOR TRAINING PURPOSES

Figure 5.10: Adding Apartment/Unit Numbers to the Address List Add Page due to Conversion of a Housing Unit to a Multi-Unit Structure

2008 CENSUS DRESS REHEARSAL

LOCAL UPDATE OF CENSUS ADDRESSES PROGRAM

ADDRESS LIST ADD PAGE

PAGE 1 OF 3 PAGES

Name of Preparer: Ann Jones
(Print Name)

Date Completed: 06/29/2006
(MM/DD/YYYY)

Add Page For: Greensville County VA
(Entity Name)

Entity ID Code: C051081
(Copy from Address List Page)

	Census Geographic Location of Address (2)				Group Quarters? (3)	Residential Address (4)			
Line # (1)	State Code Number (2a)	County Code Number (2b)	Census Tract Number (2c)	Census Block Number (2d)		House Number (4b)	Street or Road Name (4c) / GQ Name (4d)	Apartment/ Unit Number (4e)	City Style Mailing ZIP Code (4f)
1	51	081	9754	3451		107	YORK RD	1B	22555
2								1C	
3								2A	
4								2B	
5	51	081	9754	3451		107	YORK RD	2C	22555
6									
7									

Form # D-1639

DISCLOSURE PROHIBITED BY TITLE 13, U.S.C.

U.S. Department Of Commerce
U.S. Census Bureau

Example 5: Conversion of a Multi-Unit Structure into a Housing Unit, and Identifying a Nonresidential Address, and a Not in My Jurisdiction Address (figure 5.11)

In this example, the multi-unit structure at **101 LILAC DR** has been converted into a housing unit, the address at **103 LILAC DR** is found to be a nonresidential address, and the address at **105 LILAC DR** is not in my jurisdiction. To make these corrections, do the following:

1. Correcting the Address List (figure 5.11, page 42)

   - ✓ Print a **C** in the **Action Code** column for the address at **101 LILAC DR**, **APT/Unit Number 1A**. Line through **1A** in the **APT/Unit Number** column.
   - ✓ Print a **D** in the **Action Code** column for the addresses **APT/Unit Numbers 1B, 2A, and 2B** at **101 LILAC DR**.
   - ✓ Print an **N** in the **Action Code** column for address **103 LILAC DR**. This address is known to be an address for a business.
   - ✓ Print a **J** in the **Action Code** column for **105 LILAC DR**. This address is in the adjoining county.

2. Census Bureau map corrections are not required for these situations.

Figure 5.11: Conversion of a Multi-Unit Structure into a Housing Unit, and Identifying a Nonresidential Address, and a Not in My Jurisdiction Address

2008 Census Dress Rehearsal
Local Update of Census Addresses Program
ADDRESS LIST

Sort: **Tract/Block** **Date:** 04/28/2006
Entity: Greensville County CO51081 **Page:** 10 of 30

Line Number (1)	MAFID (2)	Action Code (3)	Census Geography (4)				City-Style Mail Delivery Address or E-911 Address or Physical Location Description and Road Name (5)				Noncity-Style Mail Delivery Address (RR#, HCR# or PO Box#) (6) / Noncity-Style ZIP Code (6a)	Group Quarters Flag (7)
			State County Code (4a)	Census Tract Number (4b)	Census Block Number (4c)	Structure Point (4d)	House Number (5a)	Street or Road Name (5b) / Physical Location Description or Group Quarters Name (5c)	Apt/Unit Number (5d)	ZIP Code (5e)		
13	1111111234620	C	51081	9746	2314		101	LILAC DR	~~1A~~	22555	ZIP Code:	
14	1111111234621	D	51081	9746	2314		101	LILAC DR	1B	22555	ZIP Code:	
15	1111111234622	D	51081	9746	2314		101	LILAC DR	2A	22555	ZIP Code:	
16	1111111234623	D	51081	9746	2314		101	LILAC DR	2B	22555	ZIP Code:	
17	1111111234624	N	51081	9746	2314		103	LILAC DR		22555	ZIP Code:	
18	1111111234625	J	51081	9746	2314		105	LILAC DR		22555	ZIP Code:	

Form # D-1638
U.S. Department of Commerce
U.S. Census Bureau

DISCLOSURE PROHIBITED BY TITLE 13 U.S.C.

NOT REAL ADDRESSES - USED ONLY FOR TRAINING PURPOSES

Example 6: Conversion of a Group Quarters to a Housing Unit; Conversion of a Housing Unit to a Group Quarters (figure 5.12)

In this example, the group quarters at **101 CROWN AVE** has been converted to an individual housing unit, and the individual housing unit at **109 CROWN AVE** has been converted to a group quarters. To make these corrections, do the following:

1. Correcting the Address List (figure 5.12, page 44)

   - ✓ Print a **C** in the **Action Code** column for the addresses needing corrections.
   - ✓ In the **Group Quarters Name** column (section 5c), cross through **FAIR HAVEN HOME**, and in the **Group Quarters Flag** column, cross through the **Y**.
   - ✓ Print in **GREENHILL HOME** in the **Group Quarters Name** column (section 5c) for the address at **109 CROWN AVE**. Print a **Y** in the **Group Quarters Flag** column.

3. Census Bureau map corrections are not necessary for these situations.

NOTE: You may find that an entry on the Address List for a group quarters does not contain a house number, it shows only the group quarters name and street name. This is considered a noncity-style address and corrections cannot be made to this type of address. If you need to make corrections and know the house number for these situations, add the group quarters information to the Address List Add Page.

Figure 5.12: Conversion of a Group Quarters to a Housing Unit; Conversion of a Housing Unit to a Group Quarters

2008 Census Dress Rehearsal
Local Update of Census Addresses Program
ADDRESS LIST

Sort: **Tract/Block**
Entity: Greensville County C051081

Date: 04/28/2006
Page: 12 of 30

Line Number (1)	MAFID (2)	Action Code (3)	Census Geography (4)				City-Style Mail Delivery Address or E-911 Address or Physical Location Description and Road Name (5)				Noncity-Style Mail Delivery Address (RR#, HCR# or PO Box#) (6)	Group Quarters Flag (7)
			State County Code (4a)	Census Tract Number (4b)	Census Block Number (4c)	Structure Point (4d)	House Number (5a)	Street or Road Name (5b) / Physical Location Description or Group Quarters Name (5c)	Apt/Unit Number (5d)	ZIP Code (5e)	Noncity-Style ZIP Code (6a)	
13	1111111234600	C	51081	9710	2456		101	CROWN AVE ~~FAIR HAVEN HOME~~		22555	ZIP Code:	Y
14	1111111234601		51081	9710	2456		103	CROWN AVE		22555	ZIP Code:	
15	1111111234602		51081	9710	2456		105	CROWN AVE		22555	ZIP Code:	
16	1111111234603		51081	9710	2456		107	CROWN AVE		22555	ZIP Code:	
17	1111111234604	C	51081	9710	2456		109	CROWN AVE GREENHILL HOME		22555	ZIP Code:	Y
18	1111111234605		51081	9710	2456		111	CROWN AVE		22555	ZIP Code:	

Form # D-1638
U.S. Department of Commerce
U.S. Census Bureau

DISCLOSURE PROHIBITED BY TITLE 13 U.S.C.

NOT REAL ADDRESSES - USED ONLY FOR TRAINING PURPOSES

Example 7: Deleting a Street and all Addresses along the Street (figures 5.13 and 5.14)

In this example, all the housing units along a section of 9th **AVE NE** in **Census Tract 9704** and **Census Blocks 1017 and 1018** have been demolished and this section of the street no longer exists. To delete these addresses from the Address List and annotate the Census Map, do the following:

1. Correcting the Address List (figure 5.13, page 46)

   - ✓ Print a **D** in the **Action Code** column for those addresses on **9th AVE NE** in Census Tract 9704 and Census Blocks 1017 and 1018 that have been demolished.

2. Correcting the Census Bureau Map (figure 5.14, page 47)

   - ✓ Using a red pencil, "**X**" out the section of **9th Avenue NE** that no longer exists.
   - ✓ Use double hatch marks to define the extent of the deleted segment when deleting only part of the street. When deleting an entire street, "**X**" out the street and put a red line through its name.

Figure 5.13: Deleting a Street and all Addresses along the Street on the Address List

2008 Census Dress Rehearsal
Local Update of Census Addresses Program
ADDRESS LIST

Sort: **Tract/Block**
Entity: Greensville County CO51081

Date: 04/28/2006
Page: 4 of 30

Line Number (1)	MAFID (2)	Action Code (3)	Census Geography (4)				City-Style Mail Delivery Address or E-911 Address or Physical Location Description and Road Name (5)				Noncity-Style Mail Delivery Address (RR#, HCR# or PO Box#) (6)	Group Quarters Flag (7)
			State County Code (4a)	Census Tract Number (4b)	Census Block Number (4c)	Structure Point (4d)	House Number (5a)	Street or Road Name (5b) / Physical Location Description or Group Quarters Name (5c)	Apt/Unit Number (5d)	ZIP Code (5e)	Noncity-Style ZIP Code (6a)	
13	1111111234573	D	51081	9704	1017		101	9TH AVE NE		22555	ZIP Code:	
14	1111111234574	D	51081	9704	1017		103	9TH AVE NE		22555	ZIP Code:	
15	1111111234575	D	51081	9704	1017		105	9TH AVE NE		22555	ZIP Code:	
16	1111111234576	D	51081	9704	1018		102	9TH AVE NE		22555	ZIP Code:	
17	1111111234577	D	51081	9704	1018		104	9TH AVE NE		22555	ZIP Code:	
18	1111111234578	D	51081	9704	1018		106	9TH AVE NE		22555	ZIP Code:	

Form # D-1638
U.S. Department of Commerce
U.S. Census Bureau

DISCLOSURE PROHIBITED BY TITLE 13 U.S.C.

NOT REAL ADDRESSES - USED ONLY FOR TRAINING PURPOSES

Figure 5.14: Deleting a Street and all Addresses along the Street on the Map

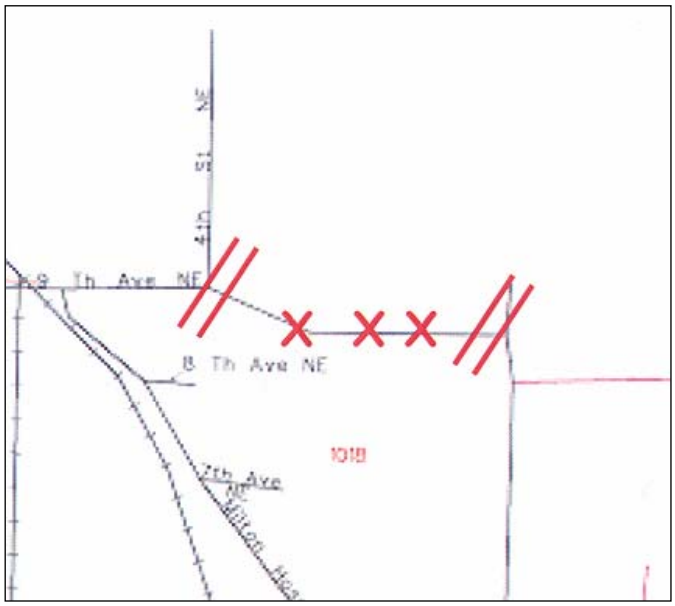

CHAPTER 6
REVIEWING AND UPDATING THE ADDRESS COUNT LIST

The Address Count List
Reviewing and Editing the Address Count List

The Address Count List

The Address Count List contains the number of housing unit and/or group quarters addresses for each census block within your jurisdiction. Use the Address Count List to identify inconsistencies between your jurisdiction's housing unit and/or group quarters count and the Census Bureau's current count. If a census block contains a mix of city-style and noncity-style addresses, you can comment on the individual city-style addresses *or* challenge the count of addresses for the entire census block, but you **cannot** do both.

NOTE: If a census block contains all noncity-style addresses, you can only challenge the count of addresses for that block on the Address Count List.

The information on the Address Count List is divided into three sections:

1. Header information containing:
    - The state/county name and code.
    - The participating jurisdiction's name and code.
    - The date the list was created.
    - The page number and total number of pages.

2. Block summary section containing:
    - Census tract number(s).
    - Census block number(s).
    - Census count of housing unit addresses.
    - Local count of housing unit addresses – Print your local count of housing unit addresses in this column if there is a discrepancy between the Census Bureau's count of housing unit addresses and your local count of housing unit addresses.
    - Census count of group quarters addresses.
    - Local count of group quarters addresses – Print your local count of group quarters addresses in this column if there is a discrepancy between the Census Bureau's count of group quarters addresses and your local count of group quarters addresses.
    - A "Total" row on the last page of the Address Count List that shows the total number of blocks, Census count of housing unit addresses, and the Census count of group quarters addresses.

Reviewing and Editing the Address Count List

Review the Census Bureau's count of housing unit addresses and group quarters addresses for each census block within your jurisdiction. If there is a discrepancy

between the Census Bureau's count of housing addresses and your local address count, enter your count in the **"Local Count of Housing Unit Addresses"** column for that particular census block. Also, record any discrepancy between the Census Bureau's count of group quarters addresses and your local group quarters address count in the **"Local Count of Group Quarters Addresses"** column.

Figure 6.1 shows an example of an updated Address Count List.

Make any required annotations to the Census Bureau's maps.

Figure 6.1: Annotated Address Count List

2008 Census Dress Rehearsal
Local Update of Census Addresses Program
ADDRESS COUNT LIST

ST/CO: 51/081 Greensville,VA
Entity: Greensville County CO51081

Date: 04/28/2006
Page: 6 of 6

Census Tract Number	Census Block Number	Census Count of Housing Unit Addresses	Local Count of Housing Unit Addresses	Census Count of Group Quarters Addresses	Local Count of Group Quarters Addresses	Census Tract Number	Census Block Number	Census Count of Housing Unit Addresses	Local Count of Housing Unit Addresses	Census Count of Group Quarters Addresses	Local Count of Group Quarters Addresses
1001	1001	75		2		1006.01	1005	46		1	
1001	1002	3		0		1033	1001	75		2	
1001	1003	22		0				22		0	
1001	1004	10		0				46		1	
1001	1005	46		1				35		2	
1001	1006	35		2				24		0	
1001	1007	24	32	0		1033	1006	6		0	7
1001	2002	26		0		1033	2002	5		0	
1001	2003	10		1		1033	2026	2		0	
1002	1003	16		1		9553	1001	5		0	
1002	1004	12		0		9553	1002	8		0	
1002	2005	10		0		9553	1003	12		0	
1002	2031	15		1		9553	1004	8		0	
1003	1001	12		0		9553	1005	11		0	
1003	1002	11		0		9553	1006	11		1	
1003	1003	10		0		9553	2002	9		0	
1003	1004	13		0		9554	1001	13		0	
1003	1006	11		0		9554	1002	5		3	
1004	1001	75		2		9554	1005	7		0	
1004	1002	22		0		9554	1006	9		0	
1004	1003	46		1		9554	1007	7		0	
1004	1004	35		2		TOTAL	48	1052		26	
1004	1005	24		0							
1005	1001	26		0							
1005	2002	10	12	1	2						

Enter a value if your count differs from the Census Bureau's count.

Totals appear on the last page of the list.

Form D-1640

U.S. Department of Commerce
U.S. Census Bureau

CHAPTER 7
SUBMITTING LUCA PROGRAM MATERIALS

Returning Census Bureau Title 13 Materials
Sorting the Address List, Address List Add Page, and Address Count List for Mailing
Census Bureau Paper Maps
Shapefile
Packaging and Shipping the Census Bureau Title 13 Materials

Returning Census Bureau Title 13 Materials

After completing your review and update of the LUCA materials, return the materials with updates to the Census Bureau's Regional Office responsible for your jurisdiction. See the back cover for the list of Regional Offices. Please include the inventory form *(Appendix G*) with your returned materials. Be sure to follow the guidelines below for the procedures for shipping Census Bureau Title 13 Materials (address list and maps containing structure points).

Sorting the Address List, Address List Add Page, and Address Count List for Mailing

- Separate the annotated pages from the pages without annotations.
- Make a copy of the annotated pages to save for your records.
- Bind the annotated pages to prepare for shipping.

Census Bureau Paper Maps

- Separate the Census map sheets with annotations from those without annotations.
- Make a copy of all map sheets containing annotations to keep for your records.
- Organize the map sheets by map sheet number.
- Fold the maps if there are five or fewer map sheets.
- If there are more than five map sheets, roll the maps and mail them in a mailing tube or box.

NOTE: Maps containing structure points must be double-wrapped.

Shapefile

- Keep a backup copy of your updated digital file to keep for your records and to use during the Feedback process, if necessary.
- Contact your Census Bureau Regional Office if you have questions about submitting your shapefile for the LUCA Program.

Packaging and Shipping the Census Bureau Title 13 Materials

- Ship all Census Bureau Title 13 materials in **two** opaque sealed envelopes that are durable enough to prevent someone from viewing or tampering with the enclosed materials.
- Label both sides of the inner envelope or wrapping with **"DISCLOSURE PROHIBITED BY Title 13 U.S.C."** as shown in Appendix H.

- **DO NOT** label the outer addressed envelope with the **"DISCLOSURE PROHIBITED BY Title 13 U.S.C."** notice.
- Address the outer envelope to: **Director, Census Bureau Regional Office, ATTN: LUCA Staff.** The addresses are provided on the back cover of this User Guide.
- Use shipping contractors that provide tracing services, such as U.S. Postal Service (USPS) certified or registered mail, Fed Ex, United Parcel Service (UPS), or similar service.

CHAPTER 8
RETURNING OR DESTROYING CENSUS BUREAU TITLE 13 MATERIALS

Shipping Census Bureau Title 13 Materials
Methods for Destroying Census Bureau Title 13 Materials

Returning or Destroying Census Bureau Title 13 Materials

Once you have reviewed your LUCA Program Feedback materials, you must return or destroy all Title 13, U.S.C. address lists and maps containing structure points according to the Census Bureau's specific guidelines for destroying Title 13 materials.

The primary liaison is required to verify the destruction of any remaining Title 13 materials, both paper and computer-readable (i.e.; paper copies, backup files, etc.). The primary liaison must sign and return to the Census Bureau the Return/Destruction of Title 13, U.S.C. Materials form found in *Appendix I*. (This form must be included with your returned Title 13 materials.) All LUCA Program reviewers are required to sign and date this form at the completion of the LUCA Program. Should any liaison or reviewer leave before the completion of the LUCA Program, they are required to "sign-out" of the program by signing and dating this form. If any liaison or reviewer leaves and fails to sign and date this form, the current liaison can "sign-out" on their behalf.

Shipping Census Bureau Title 13 Materials

If you choose to return the Census Bureau's Address List and maps containing structure points:

- Ship all Census Bureau Title 13 materials in **two** opaque sealed envelopes that are durable enough to prevent someone from viewing or tampering with the enclosed materials.
- Label both sides of the inner envelope or wrapping with **"DISCLOSURE PROHIBITED BY Title 13 U.S.C."** as shown in Appendix H.
- **DO NOT** label the outer addressed envelope with the **"DISCLOSURE PROHIBITED BY Title 13 U.S.C."** notice.
- Address the outer envelope to: **Director, Census Bureau Regional Office, ATTN: LUCA Staff.** The addresses are provided on the back cover of this User Guide.
- Use shipping contractors that provide tracing services, such as U.S. Postal Service (USPS) certified or registered mail, Fed Ex, United Parcel Service (UPS), or similar service.

Methods for Destroying Census Bureau Title 13 Materials

- Only those individuals who signed the Confidentiality Agreement Form are permitted to destroy the materials.

- Never deposit Census Bureau confidential materials in a trash or recycle container.
- Store the materials in a secure area in a container labeled “document destruction container” until they are destroyed.
- The destruction process must prevent recognition or reconstruction of the paper or computer-readable information. Use one of the following methods to destroy census confidential materials:

  - ✓ Shredding.
  - ✓ Chemical decomposition.
  - ✓ Pulverizing (such as, hammer mills, choppers, etc.).
  - ✓ Burning (only in a facility approved by the Environmental Protection Agency).

Note: Hand tearing or burying information in a landfill are unacceptable methods of disposal.

If you have questions regarding the destruction of Title 13 materials, contact your Census Bureau Regional Office staff.

APPENDIXES

Appendix A
Confidentiality and Security Guidelines

The law requires the U.S. Census Bureau to maintain the confidentiality for all of the information that it collects. The Census Bureau takes its responsibility to protect the confidentiality of the information it collects very seriously. Respondents place their trust in the Census Bureau each time they complete a survey or an interview. This trust in confidentiality is critical to the success of the Census Bureau's mission to collect and report the most accurate data possible. To uphold the law, the Census Bureau requires that all individuals who work with the Census Bureau's confidential materials read, understand, and agree to abide by the confidentiality and security guidelines outlined below.

Why Address Information Is Protected

Title 13, United States Code (U.S.C.), provides for the confidential treatment of census-related information. Chapter 1, Section 9 of the code states:

"Neither the Secretary, nor any other officer or employee of the Department of Commerce or bureau or agency thereof, or local government census liaison, may, except as provided in section 8 or 16 or chapter 10 of this title…

1) use the information furnished under the provisions of this title for any purpose other than the statistical purposes for which it is supplied; or

2) make any publication whereby the data furnished by any particular establishment or individual under this title can be identified; or

3) permit anyone other than the sworn officers and employees of the Department or bureau or agency thereof to examine the individual reports."

Section 214 of the Code and the Uniform Sentencing Act of 1984 set the penalty for the wrongful disclosure or release of information protected by Title 13 at a fine of not more than $250,000 or imprisonment for not more than 5 years, or both. To implement this law, all Census Bureau employees (both temporary and permanent) take an oath to maintain the confidentiality of the census information they encounter in their work. Census information includes:

- Everything on a completed or partially completed questionnaire or obtained in a personal or telephone interview.
- Individual addresses maintained by the Census Bureau that Local Update of Census Addresses (LUCA) Program liaisons review.
- Maps that identify the location of individual housing units and/or other living quarters ("structure points").

Title 13 of the U.S.C. does not protect generalized address information, such as the address range data available in the Census Bureau's TIGER/Line products.

In 1994, the Congress amended Chapter 1 of Title 13 to allow local government designated census liaisons to review the Census Bureau's address list for their area. This amendment recognizes the important role that local knowledge and participation can play in building and updating an accurate, comprehensive census address list. In amending this chapter, the Congress reaffirmed the confidential nature of address information.

The Confidentiality Agreement

Each participating government must designate a primary liaison. The primary liaison and all reviewers must understand and sign the Confidentiality Agreement.

The Census Bureau considers all individuals who have access to the Census Bureau's address information and maps showing the location of housing units and other living quarters, liaisons. Therefore, all Option 1 and Option 2 LUCA Program reviewers must sign the Confidentiality Agreement and Self-Assessment Forms.

Signatures on this form constitute an agreement by each individual to abide by the security guidelines outlined below. While access to Title 13 protected information us temporary, the commitment to keep the information confidential is permanent.

- **The Census Bureau will not deliver the address list materials to participants choosing Option 1 and Option 2 participants until we have received a completed and signed Confidentiality Agreement and Self-Assessment Form.**

- **Although you may have prior confidentiality agreements on file at the Census Bureau, these will not fulfill the requirement of the LUCA Program.**

Security Guidelines

The Census Bureau recognizes the fact that the implementation of these guidelines may vary slightly from one participant to another. Regardless, the result must be the same for each participant – nondisclosure of information protected by Title 13, United States Code.

The primary liaison accepts the responsibility for protecting and safeguarding the LUCA Program materials covered by Title 13, U.S.C. This includes any list that shows individual Census Bureau addresses and any Census Bureau map or digital file that shows individual housing units and/or other living quarters location ("structure points"). The primary liaison must restrict access to the Census Bureau's address information to those individuals who have signed the Confidentiality Agreement. Only those individuals directly involved in the review should sign the Confidentiality Agreement.

As you read the Census Bureau's security requirements, keep in mind the important role security plays in the overall responsibilities of each LUCA Program liaison and reviewer. The Census Bureau must have your full cooperation and commitment to following these guidelines. Together, we will maintain the confidential information entrusted to the Census Bureau by the Congress and the American public.

Protecting Census Bureau Address Information

The Census Bureau will conduct workshops covering all aspects of the LUCA Program. In addition, the workshops will provide the participating governments with an opportunity to review the security guidelines and safeguards to protect against illegal use of Census address information. Census Bureau staff conducting the workshops will help you decide who in your organization needs to have access to the Address List and will review the civil and criminal penalties for improper or illegal use of the data.

Onsite Visits

To ensure that participating entities or organizations are maintaining adequate security safeguards, the Census Bureau may make onsite visits to review your organization's security procedures. The Census Bureau will strive not to disrupt your office's operations. A typical visit would include a review of:

- Storage and handling of Census address information.

- Employee access to Census address information.

- The physical safeguard of the computers, rooms, and buildings where the Census address information is stored.

- Instructions to employees about security.

- Data processing operations (including use of passwords).

- Employee awareness of their responsibilities to protect the confidentiality of Census addresses.

Protecting Paper Copies of Census Bureau Address Information and Maps

Keep all Census Bureau address information in a locked room during non-work hours. If possible, store the Census address materials and maps showing structure points in locked desks or cabinets.

During work hours, do not leave a room unattended where Census Bureau address information is stored. Lock the room whenever you leave.

Do not leave Census Bureau address information unattended at your desk. Return any Title 13 data to secure storage when you are not using it.

Only make copies of the information necessary to complete your task. Do not leave the copying machine unattended while making copies. All copied material containing Title 13 information must bear the statement:

"This document contains information, the release of which is prohibited by Title 13 U.S.C. and is for U.S. Census Bureau official use only".

To FAX a document containing Census Bureau address information to a Census Bureau location, make sure the document is properly labeled, verify the FAX number before sending, and arrange for a Census Bureau employee to be at the FAX machine to receive it and acknowledge receipt.

Do not disclose precise or even anecdotal information about Census Bureau addresses or locations to anyone who is not a liaison, a reviewer, or a Census Bureau employee.

Protecting Electronic Census Bureau Address Information and Maps

Operating systems, programs, applications, and data related to the review of Census Bureau addresses must be accessible only to LUCA Program liaisons and reviewers. The automated data processing (ADP) system should restrict the read, write, delete, and execute functions applicable to the Census Bureau's addresses.

The ADP system must use log-on routines that require a user-ID and password that conform to the following guidelines:

- ✓ Assign a unique user-ID and password for LUCA Program liaisons and reviewers.

- ✓ Passwords must consist of at least 8, non-blank characters consisting of at least one alphabet letter, and either one number or one special character ($,*, &). No more than 6 consecutive characters (AAAAAA) may appear in the password, and then only once.

- ✓ Reject passwords that are the same as the user-ID or that have been used within the last 6 months.

- ✓ Encrypt passwords.

- ✓ Disable passwords after three bad attempts.

- ✓ Do not display passwords on terminals or printers.

- ✓ Passwords must be changed every 90 days (more frequent change is

optional) or immediately, if compromised.

- ✓ On new accounts, the user must change the assigned password to a unique password the first time they log on.

The ADP system must display a warning log-on feature. Computer screens must display a warning that states:

****WARNING*WARNING*WARNING** YOU HAVE ACCESSED A COMPUTER SYSTEM CONTAINING UNITED STATES GOVERNMENT INFORMATION. USE OF THIS COMPUTER WITHOUT AUTHORIZATION OR FOR PURPOSES FOR WHICH AUTHORIZATION HAS NOT BEEN EXTENDED IS A VIOLATION OF FEDERAL LAW AND CAN BE PUNISHED BY FINE OR IMPRISONMENT (Public Law 99-474). ALL USE MAY BE INTERCEPTED, MONITORED, RECORDED, COPIED, AUDITED, INSPECTED AND DISCLOSED TO AUTHORIZED LAW ENFORCEMENT OFFICIALS. REPORT SUSPECTED VIOLATIONS TO YOUR AGENCY SECURITY OFFICER. USE OF THIS SYSTEM INDICATES YOU CONSENT TO THIS WARNING. LOG OFF IMMEDIATELY IF YOU DO NOT AGREE TO THE CONDITIONS OF THIS WARNING. **WARNING*WARNING*WARNING****

If Census Bureau address information is placed on a shared computer system, construct electronic security profiles to allow only LUCA Program liaisons and reviewers access to the Census Bureau's address information. Test your security to ensure that only LUCA liaisons and reviewers are permitted access to the Census Bureau's address information.

Encrypt all Title 13 Census address information transmitted via FTP to the Census Bureau's data site with an appropriate product.

Lock all rooms containing computers and all associated media during non-work hours.

Do not leave computers with Census Bureau address information unattended during work hours. Log-off the computer or lock the room whenever you leave.

Label any computer diskettes, CD-ROMs, DVDs, tapes, cartridges or other computer storage media containing Census Bureau address information with the following:

"This document contains information, the release of which is prohibited by Title 13, U.S.C. and is for U.S. Census Bureau official use only."

If backup is necessary, do not send the tapes, cartridges, or disks off-site. Store them in a secured area. **Do not mix, store, or back-up LUCA data with other data.**

Clear magnetic media (tapes, disks, hard drives) containing Census Bureau address information must be cleared before reuse. To clear magnetic media, overwrite all Title 13 data three times at a minimum using a commercial disk utility program or degauss using a commercial degausser.

Program any software you develop for displaying the Census Bureau addresses to label each affected page of a printout containing Census Bureau address information with the following:

"This document contains information, the release of which is prohibited by Title 13 U.S.C. and is for U.S. Census Bureau official use only."

Returning Census Bureau Title 13 Materials

Once you have completed your initial review and update of the LUCA materials, return only those materials with updates to the Census Bureau's Regional Office

responsible for your jurisdiction. Retain all nonannotated Title 13 materials until you receive your feedback materials. Use the following guidelines to ship the updated materials:

- Enclose a letter to the Census Bureau's Regional Office notifying them of the shipment and listing its contents.

- Ship all Census Bureau confidential material in two opaque sealed envelopes that are durable enough to prevent someone from viewing or tampering with the enclosed materials.

- Seal and reinforce all packages.

- Label both sides of the inner envelope or wrapping with **"DISCLOSURE PROHIBITED BY TITLE 13, U.S.C."**

- **DO NOT** label the outer addressed envelope with the **"DISCLOSURE PROHIBITED BY TITLE 13, U.S.C."** notice.

- Address the outer envelope to the Director, Census Bureau Regional Office for your jurisdiction, to the attention of the LUCA Staff.

- Use shipping contractors that provide tracing services, such as U.S. Postal Service certified or registered mail, FedEx, United Parcel Service, or similar service.

Methods for Destroying Census Bureau Confidential Materials

After receiving and reviewing your feedback materials, all Title 13, U.S.C., Census Bureau address lists and maps containing structure points **must be destroyed and/or returned** according to the Census Bureau's specific guidelines for destroying or returning confidential material.

The primary liaison is required to verify the destruction of any remaining Title 13 materials, both paper and computer-readable (i.e., paper copies, backup files, etc.). The primary liaison must sign and return to the Census Bureau the Destruction of Title 13, U.S.C., Materials form. In addition, all LUCA Program reviewers are required to sign this form at the completion of the LUCA Program. Should any liaison or reviewer leave before the completion of the LUCA Program, they are required to "sign-out" of the program by signing and dating this form.

Only those individuals who signed the Confidentiality and Agreement are permitted to destroy the materials.

- Never deposit Census Bureau confidential materials in a trash or recycle container.

- Store the materials in a secure area in a container labeled "document destruction container" until they are destroyed.

The destruction process must prevent recognition or reconstruction of the paper or computer-readable information. Use one of the following methods to destroy census confidential materials:

  - Shredding.
  - Chemical decomposition.
  - Pulverizing (such as, hammer mills, choppers, etc.).
  - Burning (only in a facility approved by the Environmental Protection Agency).
  - Clear magnetic media (tapes, disks, hard drives) containing Census Bureau address information before reuse. To clear, overwrite all Title 13 data a minimum of three times using a commercial disk utility program or degauss using a commercial degausser.
  - Clear diskettes by running a magnetic strip of sufficient length

to reach all areas of the disk over and under each surface a minimum of three times. If the information cannot be destroyed as suggested, the disk will be damaged in an obvious manner to prevent use in any disk drive unit and discarded.
Note: Hand tearing or burying information in a landfill are unacceptable methods of disposal.

- Destroy CD-ROMs and DVDs using a commercial grade shredder, suitable for rendering them un-useable; or cut them up with scissors in an obvious manner to prevent use in a drive unit.

Once you have selected a method of destruction, contact the Census Bureau's Regional Office staff who will provide you with the precise specifications for the destruction method you have selected.

Appendix B
Confidentiality Agreement Form

D-1650

Confidentiality Agreement

2008 Census Dress Rehearsal Local Update of Census Addresses (LUCA) Program

1. Name of the Participating Governmental Unit

2. Name of LUCA Liaison's Office or Department *(Assessor's Office, Planning Department, etc.)*

3. Address *(House Number and Street Name, RR, HC, or PO Box Number)*

4. City, State, ZIP Code

5. Name of your 2008 Census Dress Rehearsal LUCA Program liaison

6. Responsibilities of Liaisons and Reviewers Participating in the 2008 Census Dress Rehearsal LUCA Program

All 2008 Census Dress Rehearsal LUCA Program liaisons and reviewers must agree to keep confidential the U.S. Census Bureau address information (including structure points) they review or to which they have access. They may use this information solely for suggesting improvements to the Census Bureau's address list and maps. All individuals from your organization who will be reviewing Census Bureau addresses must sign below to indicate they have read and understand the Census Bureau's rules regarding restrictions related to confidential information. Upon signing this agreement, your governmental unit agrees to destroy and/or return all Title 13, Census Bureau confidential materials to the Census Bureau after reviewing your LUCA Program feedback materials. In addition, those who sign the agreement indicate they understand that the penalty for disclosing information about addresses or individuals obtained by the Census Bureau, including maps that contain structure points showing the location of housing units or other living quarters, is a fine of not more than $250,000, or imprisonment for not more than 5 years, or both. Although access to the data is temporary, this commitment is permanent.

Date	Liaison's Printed and Name Signature	Telephone Number	Your address, if different from above
	Printed Name *Signature*		*City* *State* *ZIP Code*

Date	Reviewer's Printed Name(s) and Signature(s)	Telephone Number	Your address, if different from above
	Printed Name *Signature*		*City* *State* *ZIP Code*
	Printed Name *Signature*		*City* *State* *ZIP Code*
	Printed Name *Signature*		*City* *State* *ZIP Code*
	Printed Name *Signature*		*City* *State* *ZIP Code*

If you require more signature blocks, you may duplicate this form.
*You may **FAX** this form to the number listed on the back for your Census Bureau Regional Office.*

Appendix C
Shapefiles and Submitting Shapefile Feature Information for the LUCA Program

Shapefiles

The shapefiles, created from the Census Bureau's Topographically Integrated Geographic Encoding and Referencing System (TIGER®), allows participants to submit map feature updates electronically. Shapefiles require the use of GIS software. All shapefiles provided by the Census Bureau are in Environmental Systems Research Institute (ESRI) shapefile format. Participants that submit shapefiles with feature updates must follow Census Bureau requirements.

In order to maintain topology, the Census Bureau has provided an "all lines" shapefile layer. In addition to the all lines layer, the Census Bureau has provided shapefile layers for legal and statistical boundaries that may be edited by the user. For more details on the contents of the shapefiles, view the readme.txt file that is included on the CD-ROM containing the shapefiles.

Submitting Shapefile Feature Information

In order to submit digital feature information, you must have a GIS capable of importing ESRI shapefiles, editing the features, and exporting layers back into ESRI shapefile format.

The Census Bureau's Shapefile Coordinate System and Projection Information

All shapefiles provided by the Census Bureau are in the following unprojected geographic based coordinate system:

- GCS_NAD83
- Angular Unit: Degree (0.017453292519943299)
- Prime Meridian: Greenwich (0.000000000000000000)
- Datum: D_North_American_1983
- Spheroid: GRS_1980
- Semi-major Axis: 6378137.000000000000000000
- Semi-minor Axis: 6356752.314140356100000000
- Inverse Flattening: 298.257222101000020000

Please feel free to project these files into your local coordinate system/projection.

General File Setup Guidelines

Upon receipt of your shapefile, please follow the setup guidelines listed below before beginning actual updates:

- Open the CD-ROM and enclosed zip file to ensure it contains the shapefile for your entity.
- Copy and decompress the shapefile to a directory on your server or hard drive.

- Open the shapefile in a GIS.

Note: The use of brand names does not represent an endorsement of a company or its products by the U.S. government. Due to the wide use of ESRI products by our partners in the GIS community, and the ubiquitous use of the shapefile format as a medium for GIS data exchange, the Census Bureau is providing these data in shapefile format. You should not encounter any problems when importing these shapefiles into your local GIS software. If you are using GIS software that does not contain a shapefile translator, please contact the Census Bureau at 301-763-1099 for further instructions.

Changing Our Coordinate System to Match Yours

Our files are in GCS NAD83 format. The spatial referencing information is also stored in each shapefile's *.PRJ file. Most GIS software packages contain projection wizards, or something similar, allowing the user to transform file coordinate systems and projections. For example, if your office uses ArcView to update files, please activate and utilize ArcView's "Projection Utility Wizard" extension. If using ArcGIS, please use its "Projection Utilities" in ArcToolbox. TIGER® extract shapefiles contain defined projection information in the *.PRJ file. Both ArcView and ArcGIS access the *.PRJ file for projection information; therefore, there is no need for you to define these parameters before changing a file's coordinate system.

In addition, if your files are in a datum other than NAD83, you must geographically transform our files to match your datum. Most GIS software has tools for performing geographic transformations on files. However, if you encounter problems transforming our files, please contact the Census Bureau at 301-763-1099 for assistance.

Feature Information

The Census Bureau will collect feature changes designated by the participant. Please note that all feature-related update processing occurs at a different location and time within the Census Bureau.

If you have reviewed your features using our line feature network and have determined that the Census Bureau needs to add, remove, or rename features in a given area, you may submit your modifications in a separate layer. To move or correct a feature, first delete the feature then add the correction.

Note: In the future, large numbers of feature changes will be made through a program called the Automated Feature and Attribute Update System (AFAUS). AFAUS will have the ability to add new road features, names, and address ranges to the MAF/TIGER database directly from local GIS files (we cannot process scanned maps or cadastral boundary files). The files must represent road centerlines (and eventually other feature types). The update process will be able to match local features to the MAF/TIGER database and update it with new and revised information. The Census Bureau will evaluate local files provided. The AFAUS is scheduled to begin production in 2007.

Please use the appropriate update code located in the coding scheme as shown in figure C1 to identify the type of feature modification needed for submission.

If any issues arise with the feature layer that you submitted, a member of the Regional Office team will attempt to contact you to clarify the issue. If clarification is not made prior to our project deadline, the updates may not be incorporated into TIGER®. Your updates are considered provisional until their existence is confirmed during our field check.

Updating the Feature Shapefile

Create a new line layer in the shapefile provided by the Census Bureau that includes the following feature updates:

- Each change must contain a separate line record for each update made to the file.
- Each update related line must contain one of the codes listed in the coding scheme and that code must be recorded in the attribute field for the line.

See Figure C2 for an example.

Figure C1: Change Type Codes for Feature Corrections

Change Type Codes for Feature Corrections

Code	Translation	Additional Requirements (if applicable
NF	New Feature	If adding a new feature (Road, Railroad, Hydrography, etc.), code all new feature segments with a 'NF' value in CHNG_TYPE field.
CN	Change Name	If changing the name of a feature, code the line segment(s) with a 'CN' in the CHNG_TYPE field, and provide the feature's new name in the 'FENAME' field.
CF	Change Feature Class	If changing the feature class code for a feature, code the CHNG_TYPE field with a 'CF' (i.e., a local road was mistakenly coded as a highway).
DF	Delete Feature	If deleting a feature, provide all deleted feature segments in a change line layer, and code all deleted segments with a 'DF' value in the CHNG_TYPE field.

Displaying Features Based on CFCC1

Within the shapefile you may want to display different feature types based on the Census Feature Class Code (CFCC1). For example, you may want to display all roads in black, hydro features in blue, etc. Some of the CFCC1 values listed below may not appear in the shapefiles you have, but for your reference:

- ‘A’ → Roads
- ‘B’ → Railroad
- ‘C’ → Miscellaneous Ground Transportation
- ‘D’ → Landmark
- ‘E’ → Physical Features
- ‘F’ → Nonvisible Features (such as boundaries for incorporated places, counties, school districts, etc.)
- ‘G’ → U.S. Census Bureau Usage (for internal programs)
- ‘H’ → Hydrography
- ‘P’ → Provisional Features
- ‘X’ → Not Yet Classified

For more detailed information on CFCC’s, you can refer to pp. 3-28 to 3-45 of the most recent TIGER/Line documentation at http://www.census.gov/geo/www/tiger/index.html.

Figure C2: Digital Road Correction Example

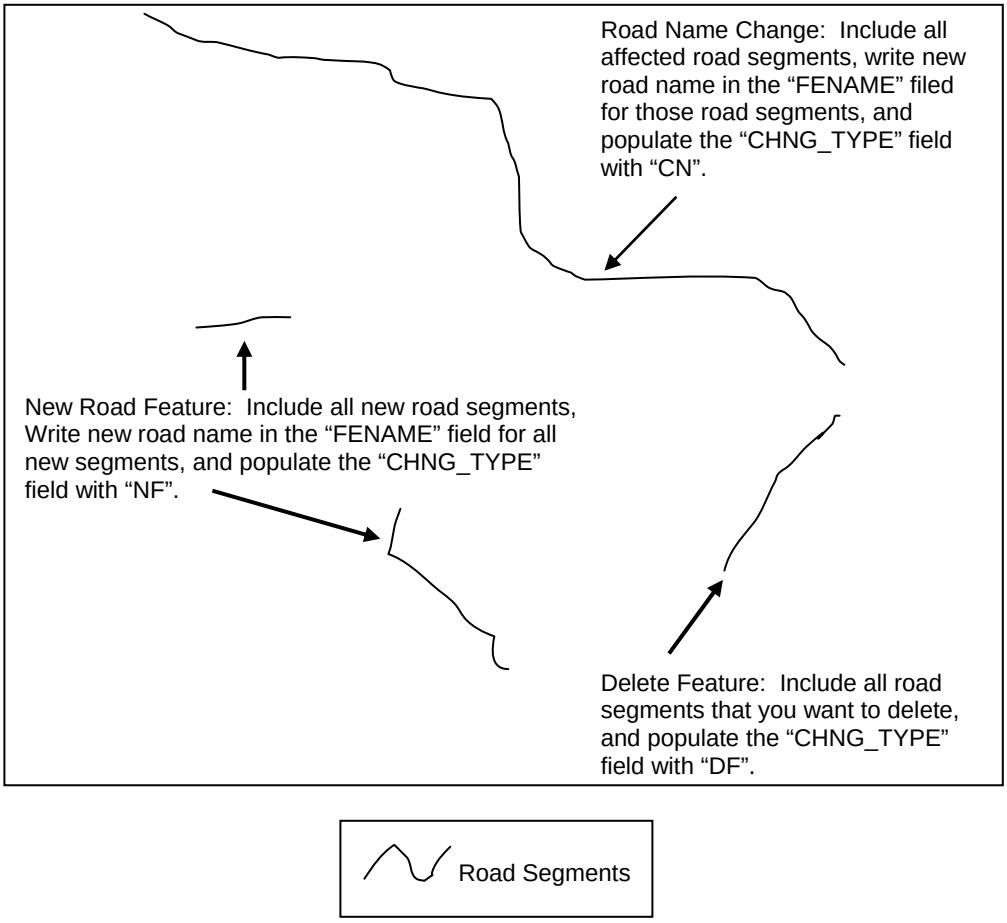

Figure C2 consists of road corrections that you may wish to submit. Please create a separate layer containing just those road segments that you would the like the Census Bureau to add, remove, or rename.

Figure C3: *Table Extract for Figure C2*

TLID	CFCC	CFCC1	FIDELITY	FENAME	CHNG_TYPE
	A41	A	0	Oak Street	NF
	A41	A	0	Oak Street	NF
	A41	A	0	Oak Street	NF
9999999998	A41	A	0	Cherry Street	CN
9999999998	A41	A	0	Cherry Street	CN
9999999998	A41	A	0	Cherry Street	CN
9999999998	A41	A	0	Cherry Street	CN
9999999998	A41	A	0	Cherry Street	CN
9999999998	A41	A	0	Cherry Street	CN
9999999998	A41	A	0	Elm Street	DF
9999999998	A41	A	0	Elm Street	DF
9999999998	A41	A	0	Elm Street	DF
9999999998	A41	A	0	Elm Street	DF

Figure C3 is an example of a table extract from Figure C2. Provide the CFCC, CFCC1, Fidelity, FENAME, and CHNG_TYPE when adding new road features. The participant is required to provide CFCC, FENAME, and CHNG_TYPE information only for each road name change. The "TLID," "CFCC," "CFCC1," and "Fidelity" fields are informational fields that do not require filling by the participant for existing road features. When deleting roads/features, provide the CHNG_TYPE.

Address Information

The Census Bureau will not collect address break information through digital feature submission. A process is being designed to capture this information digitally in future programs. If you have an accurate address source that you would like to share with the Census Bureau at this time, please contact your Census Bureau Regional Office.

Data Dictionary and Metadata

Data Dictionary

Submit a data dictionary[12], either as part of the metadata or as a separate file. The table in Figure C4 provides a data dictionary for all line shapefiles, while Figure C5 provides a data dictionary for census tracts and Figure C6 provides a data dictionary for census blocks.

[12] A data dictionary describes the fields included in any data tables associated with your submission. A data dictionary should list all the fields, describe the data in each field, and provide the legal values and their definitions for each field.

Figure C4: Data Dictionary for all Line Shapefiles

Data Dictionary for all Line Shapefiles

Field	Length	Type	Description
TLID	10	Integer	TIGER/Line® ID
CFCC	3	String	Feature CFCC
CFCC1	1	String	First Character of feature CFCC
Fidelity	1	Integer	Shape Fidelity Flag
FENAME	90	String	Feature Name
CHNG_TYPE	2	String	Type of digital linear update

Figure C5: Data Dictionary for Census Tracts

Data Dictionary for Census Tracts

Field	Length	Type	Description
STATE	2	String	Current state Federal Information Processing Standard (FIPS) code
COUNTY	3	String	Current county FIPS code
TRACT	6	String	Current census tract code
GEOID	11	String	Current state and county FIPS codes, and current census tract code

Figure C6: Data Dictionary for Census Blocks

Data Dictionary for Census Blocks

Field	Length	Type	Description
STATE	2	String	Current state Federal Information Processing Standard (FIPS) code
COUNTY	3	String	Current county FIPS code
TRACT	6	String	Current census tract code
BLOCKCU	4	String	Current census block (base) code
BLOCKCU_SUF	1	String	Current census block (suffix) code
GEOID	16	String	Current state and county FIPS codes, current census tract code, current census block (base) code, and current census block (suffix) code

Metadata Requirements

Submit appropriate metadata with your file.

Metadata that describe the data content, coordinate system/projection, author, source, and other characteristics of GIS files are critical for Census Bureau staff to efficiently and accurately process files. The Census Bureau requires that a metadata text file accompany every GIS file and layer submitted.

The Federal Geographic Data Committee's (FGDC) Content Standard for Digital Spatial Metadata provides a national standard that enables the data-sharing public to easily locate critical information about a file and ensure that no critical information is omitted inadvertently when creating metadata. For this reason, the Census Bureau requests that metadata be submitted using this standard. For information about the FGDC and its geospatial metadata standards, please visit http://www.fgdc.gov/metadata/metadata.html.

The Census Bureau requires that the following sections of the FGDC metadata form be completed:

- Citation (information about the originator, publication date, title edition, and other publications or information).
- Description (section that contains an abstract describing your data set).
- Time period of content (section that describes the vintage of the data).
- Spatial domain (information about bounding coordinates).
- Point of contact (general contact information).

- Data quality information (information about attribute accuracy).
- Spatial reference information (section on coordinate system / projection of the data set).
- Entity and attribute information (section that describes the contents of your table).

To help you fulfill the requirement of filling out and submitting metadata, the Census Bureau suggests visiting the USGS web site. This site contains useful information about FGDC compliant metadata, from which one can read about metadata frequently asked questions, view FGDC metadata examples, and connect to other FGDC related Web pages. The USGS's metadata URL is http://geology.usgs.gov/tools/metadata/.

Moreover, if you are using Arc/Info, the following link points to a useful Arc Macro Language (AML) tool that, when executed, completes most of the required sections of the metadata form automatically http://marinemetadata.org/tools/refs/FGDCMeta. (This AML is a product of the Illinois State Geological Survey.)

Note: ESRI's ArcCatalog also has an imbedded program that uses the FGDC standard in its creation of geospatial metadata.

If you have questions regarding the data dictionary or metadata requirements, please contact the Census Bureau at 301-763-1099.

Digital File Submission

Use the following as a guide to ensure you have included all the required layers.

- Name the feature update layer as the following (this file is only required if making updates to your features) and export the layer to a shapefile:

  LUCA08_<ST><COU>_FEAUpdates.shp

  The feature update layer must include:

  - A value in its "CHNG_TYPE" field that indicates the type of change.
  - Only feature updates (please do not include unmodified features).

Compressing the File

Compress all updated materials, Shapefile, Data Dictionary, and Metadata into one ZIP formatted file called:

LUCA08_<ST><COU>_Return.ZIP.

Note: Please use PkZip or GZip software, if possible.

Burn the file to a CD-ROM and submit according to the directions provided in Chapter 7.

Appendix D
Boundary and Annexation Survey (BAS) Digital File Submission

This user guide is included for your reference as a supplement to the LUCA Program

Digital BAS Guidelines Supplement Boundary and Annexation Survey (BAS) User's Guide

1. Introduction.....72
2. Digital BAS Submission Requirements 72
3. Topologically Integrated Geographic Encoding and Referencing System (TIGER®) and Master Address File (MAF) 72
4. MAF/TIGER Accuracy Improvement Project (MTAIP) 73
5. Census Provided Shapefiles 74
6. Updating the Provided Shapefile 74
6.1 General File Setup Guidelines 75
6.2 Changing Our Coordinate System to Match Yours 75
6.3 Annexations, Deannexations and Boundary Corrections 75
Example 1: Shapefile Example of County Update for Two Entities 77
Example 2: New Place Annexation 78
Example 3: Annexation with Geographic Offset 79
Example 4: Union 80
Example 5: MCD Annexation 81
Example 6: Changes in One Layer 82
Example 7: Example 6 Extract 82
Example 8: Current Entity Boundaries for Updated Entities 83
6.4 Feature Information (Optional) 84
Example 9: Road Correction Examples 86
Example 10: Example 9 Extract 87
6.5 Address Information 87
6.6 Metadata and Data Dictionary 87
6.7 File Submission 87

7. Submitting BAS Form via Electronic BAS 20
Appendix D 1 – Coding Scheme 91
Appendix D 2 – Data Dictionary 93
Appendix D 3 – Metadata Requirements 96
Appendix D 4 – Flowchart 97
Appendix D 5 – Flowchart Boundary Update Example 99

1. Introduction

The U.S. Census Bureau conducts an annual survey called the Boundary and Annexation Survey (BAS) to collect information about selected legally defined geographic areas, such as counties, cities, and towns. The BAS also provides an opportunity for participants to review the names and geographic relationships for these areas. The BAS information is used to provide an appropriate record for reporting the results of the decennial and economic censuses, and to support the population estimates program and the American Community Survey. In compliance with the Office of Management and Budget Circular A-16, the BAS supports the spatial data steward responsibilities of the Geospatial One-Stop by updating the inventory of, and boundaries, for governmental units. In addition, the BAS is the source of up-to-date information on boundaries, codes, and names for the U. S. Geological Survey's (USGS) National Map, the Federal Information Processing Standards (FIPS) Program and the Geographic Names Information System. The BAS is also the source for changes in the boundaries of incorporated places, minor civil divisions (MCDs), counties, and federally recognized American Indian Areas, which include reservations and off-reservation trust lands.

2. Digital BAS Submission Requirements

The Digital BAS Program is an added option to report changes for the BAS. In order to facilitate the accurate transfer of boundary data from our Digital BAS partners and to aide in their ability to analyze and understand the differences between the Topologically Integrated Geographic Encoding and Referencing System (TIGER®) and local files, the Census Bureau has created new guidelines and procedures for the submission of digital files for BAS. This process will allow participants to submit changes via updating shapefiles created from a version of the Census Bureau's TIGER®. The new process allows the Census Bureau to process boundary changes, corrections, and differences between files. To participate in the 2006 Digital BAS Program, you must meet the following requirements:

- Your county must have completed the realignment process for the MAF/TIGER Accuracy Improvement Project (MTAIP). The current list of counties that have completed the realignment process is posted on our Web site at http://www.census.gov/geo/www/bas/bashome.html.

- You must provide information for the BAS point of contact, the person updating the shapefiles, and the highest elected official for your entity (See form at end of document for required data.).

- You must have the ability to edit a Census Bureau shapefile extract of your entity.

If you have questions or concerns about the participation requirements, please contact a member of the BAS team at 301-763-1099 or e-mail geo.bas@census.gov with your contact information and someone will respond.

3. Topologically Integrated Geographic Encoding and Referencing System (TIGER®) and Master Address File (MAF)

The Geography Division of the Census Bureau is responsible for developing geographic applications and executing the geographic and cartographic activities needed to support

the Census Bureau in collecting and disseminating census data. For the last 20 years, the Census Bureau's Topologically Integrated Geographic Encoding and Referencing System (TIGER®) and Master Address File (MAF) have become the two most critical geographic resources for supporting the Census Bureau in its collection and dissemination of data.

The Census Bureau's TIGER® system automates the mapping and related geographic activities required to support the decennial census and sample survey programs of the Census Bureau starting with the 1990 decennial census. The TIGER® database includes geographic features such as roads, railroads, water, boundaries, and other geographic information needed to support the programs of the Census Bureau. In addition, the TIGER® database is repository of street address ranges, ZIP codes, and feature names. However, note that TIGER® does not contain specific addresses. TIGER® is a topologically integrated geographic database, in which the topological structures of TIGER® define the location and relationship of streets, rivers, railroads, and other features to each other and to the numerous geographic entities for which the Census Bureau tabulates data for its censuses and sample surveys. Because TIGER® is an integrated database where all boundaries and features reside within one layer, we must adhere to strict topology rules and be cognizant of feature/boundary relationships when making modifications to entities in TIGER®. If you are interested in acquiring more information about the Census Bureau's TIGER® database and products, please visit the following Web site http://www.census.gov/geo/www/tiger/index.html.

To assemble accurate address data that could be maintained and updated, the Census Bureau developed the MAF in the 1990s. The MAF includes addresses that allow census forms to be mailed and, in some cases, provide descriptions of living quarters enabling census enumerators to deliver forms. In addition, the MAF has a geocoding linkage to the postal information in TIGER®. Although TIGER® is part of the public domain, the MAF is restricted from public use by Title 13 of the U.S. Code.

4. MAF/TIGER Accuracy Improvement Project (MTAIP)

The Census Bureau has embarked on an initiative to enhance and streamline the MAF/TIGER system. This effort is referred to as MTAIP. The Census Bureau's goal for MTAIP is to spatially improve features and boundaries in the TIGER® database. The Census Bureau is currently in the process of updating TIGER® based on digital files submitted by state, local, and tribal governments. This is because many state, local, and tribal governments have geographic information systems (GIS) that maintain a significantly greater positional accuracy than that in the TIGER® database and meet our minimum accuracy requirements. Once acquired, the Census Bureau evaluates the various layers associated with the file(s) submitted and determines whether the file(s) can be used for the MTAIP process. Because we are improving feature and boundary coordinates based on state, local, and tribal MTAIP submissions there is a greater likelihood that Digital BAS submissions from the aforementioned governments will closely align with modified TIGER® making both boundary corrections and changes easier to identify. This will also create a solid common geographic foundation for future boundary exchanges for governments that have participated in the MTAIP process. If you have additional questions about the MTAIP process, please contact a geographer at your Census Bureau Regional Office. The contact information is located on the back cover of this User Guide.

5. Census Provided Shapefiles

The Census Bureau is providing all Digital BAS participants with entity layers in an Environmental Systems Research Institute (ESRI) shapefile format[1]. The number of polygon-based shapefiles that the Census Bureau sends to each Digital BAS participant depends on the type of entities contained within each county. However, each participant, regardless of the number of geographic entities, receives only one shapefile for the linear feature network for the county.

All shapefiles, provided by the Census Bureau, are in the following unprojected geographic based coordinate system:

GCS_NAD83,
Angular Unit: Degree (0.017453292519943299),
Prime Meridian: Greenwich (0.000000000000000000),
Datum: D_North_American_1983,
Spheroid: GRS_1980,
Semi-major Axis: 6378137.000000000000000000,
Semi-minor Axis: 6356752.314140356100000000, and
Inverse Flattening: 298.257222101000020000.

Please feel free to project these files into your local coordinate system/projection. After completing your updates, you may submit the boundary shapefile using your local coordinate system/projection provided that the shapefile's coordinate system contains a defined projection file (e.g., *.PRJ file) and spatial reference materials (e.g., metadata).

6. Updating the Provided Shapefile

The following will describe how to update the Census provided shapefiles to reflect corrections to your boundary or changes that may have occurred since the last BAS survey. You may also use the following procedures to submit information documenting the creation of new incorporations and dissolutions of incorporated places, MCDs, counties, and county equivalent areas. Please use the feature layers provided to create edits, which maintain accurate boundary to feature relationships. This is important since TIGER® is a topologically integrated system.

In order to update our digital file, overlay our digital boundary file with your entity's individual boundary shapefile. Code each boundary update with the appropriate boundary coding scheme found in Appendix D 1. The data dictionary in Appendix D 2 will provide you with field definitions and naming conventions used for updating the attribute table with the appropriate boundary codes. The following subsections will provide detailed explanations and examples of the boundary update process. As a supplement, flowcharts can be located in Appendixes D 4 and D 5 to aide in the boundary update and submission processes.

If we have any problems processing the boundary file which you submitted, a member of the Census Bureau's BAS team will get in touch with your point of contact to clarify the

[1] The use of brand names does not represent an endorsement of a company or its products by the U.S. government. Due to the wide use of ESRI products by our partners in the GIS community, and the ubiquitous use of the shapefile format as a medium for GIS data exchange, the Census Bureau is providing this data in shapefile format. You should encounter no problems when importing these shapefiles into your local GIS software. However, if you are using GIS software that does not contain a shapefile translator, please contact the Census Bureau for further instructions (301-763-1099 or e-mail geo.bas@census.gov).

issue. If we cannot clarify the problem prior to our project deadline, the updates will not be incorporated into TIGER®. We will continue to try to resolve these issues before the next BAS cycle.

6.1 General File Setup Guidelines

Upon receipt of your shapefile, please follow the setup guidelines listed below before beginning actual updates:

- open the CD-ROM and enclosed zip file to ensure it contains the shapefiles for your entity,
- copy and decompress shapefiles to a directory on your server or hard drive, and
- open the shapefiles in a GIS.

6.2 Changing Our Coordinate System to Match Yours

Our files are in GCS NAD83 format. The spatial referencing information is also stored in each shapefile's *.PRJ file. Most GIS software packages contain projection wizards, or something similar, that allows the user to transform file coordinate systems and projections. For example, if your office uses ArcView to update files, please activate and utilize ArcView's 'Projection Utility Wizard' extension. If using ArcGIS, please use its 'Projection Utilities' in ArcToolbox. TIGER extract shapefiles contain defined projection information in the *.PRJ file. Both ArcView and ArcGIS access the *.PRJ file for projection information; therefore, there is no need for you to define these parameters before changing the file coordinate systems.

6.3 Annexations, Deannexations, and Boundary Corrections: (Areas added, deleted, or corrected for your entity)

The Census Bureau has provided shapefiles for all entities that are eligible for update as part of the BAS. Select the shapefile that contains the entity requiring updates, and make all revisions to that shapefile. Once all updates are completed, create a new polygon layer that contains only the new updates that you would like the Census Bureau to make for your entity(s). If a boundary update crosses into a new county and additional shapefiles are needed, please a BAS team member at 301-763-1099, or send e-mail to geo.bas@census.gov.
Geographic corridors and offsets can be submitted through the Digital BAS process. Please refer to the 2006 BAS User's Guide for definitions of Geographic Corridors (formerly Corporate Corridors) and Geographic Offsets (formerly Corporate Offsets). http://www.census.gov/geo/www/bas/bashome.html

For your reference, we are providing detailed examples of how you can update the Shapefiles. For example: A county planner wishes to make two annexations for a place within their county. Although there are many ways to use GIS to accomplish these updates, we are providing one suggested method:

- Make a copy of the Census Bureau place shapefile.
- Make all updates to the newly created layer using GIS editing techniques (as a reminder, please use the Census Bureau provided linear features layer as a referencing guide when making boundary placement decisions) (See Examples 2-3).
- Union the modified place layer with the original Census Bureau place shapefile to identify the changes which you made (See Example 4).

- Create a new polygon layer by selecting the change polygons from the newly created unionized layer. Be sure to only select the change polygons before exporting to a new file (See Examples 5-6)
- Populate the various BAS-related fields in the polygon's attribute table with annexation information and other census related codes (use the coding scheme in Appendix A for information on how to fill-in the CHNG_TYPE field because every change polygon requires a code - See Example 7).

If more than one level of geography requires updating (e.g., MCDs and places), continue making updates to each layer using methods similar to those mentioned above. Merge all the change polygons for the modified boundary layers into one change polygon layer.

The attribute table should contain all BAS-related fields (e.g., annexation date, ordinance number, etc.), and the various levels of geography being updated. The spatial examples (pp. 7 -13) illustrate how to make updates to our spatial layers for two entities, at different geographic levels.

Note: If you are utilizing ArcGIS 9.x software you may simplify the process by using the 'Symmetrical Difference' and 'Multipart to Singlepart' tools in ArcToolbox. Instead of creating a union between the modified layer and the Census Bureau layer you may use the 'Symmetrical Difference' tool. Input the modified feature layer into the 'Input Features' box and the Census Bureau layer into the 'Union Features' box. This will provide you with a change polygon layer. In order to separate the grouped change polygons into single change polygons, utilize the 'Multipart to Singlepart' tool. This will free you from having to select change polygons from the union layer and then use XTOOLS or REGIONPOLY to separate your change polygons. The remainder of the process will stay the same.

Example 1

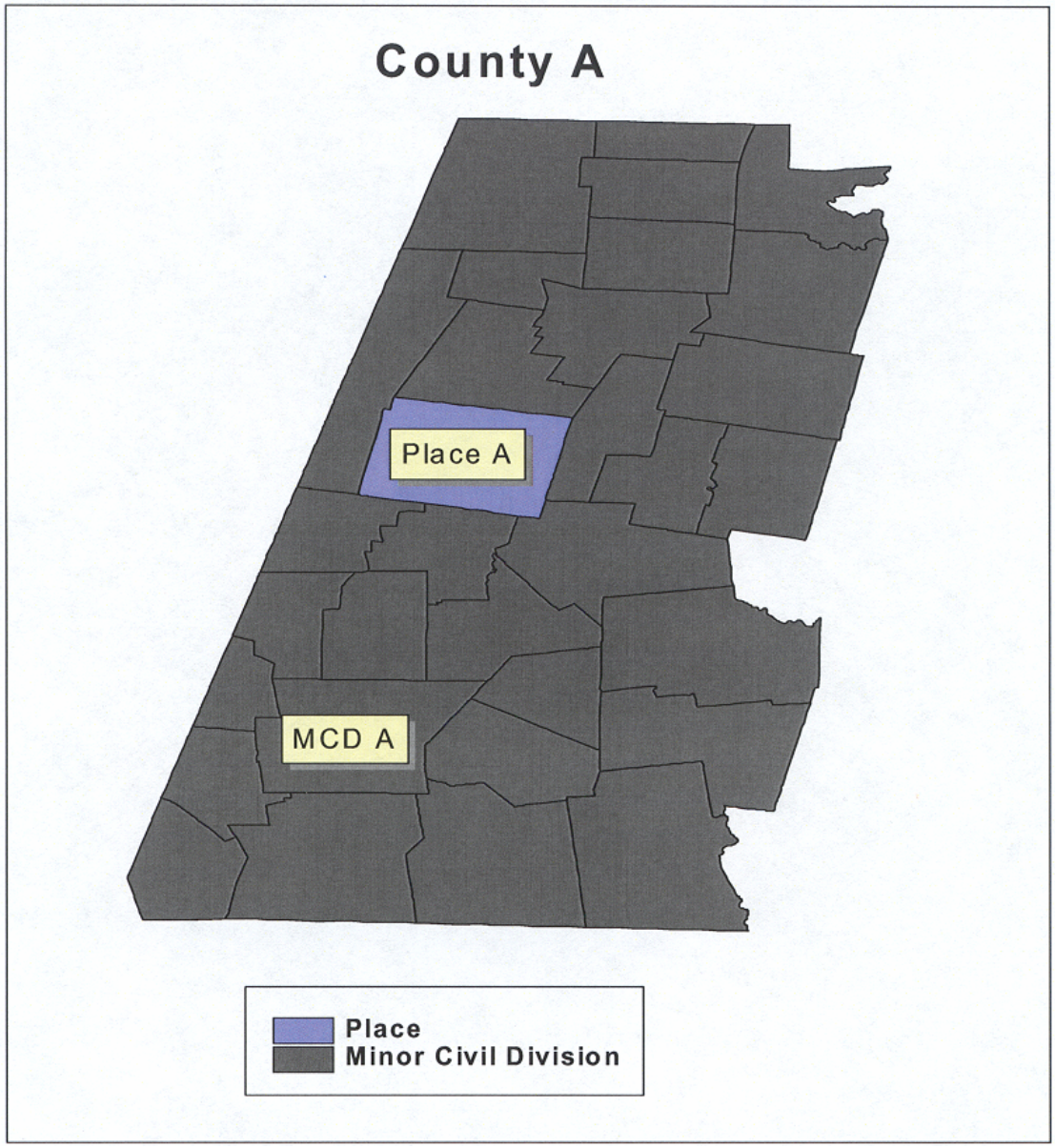

This example depicts two entities (e.g., MCD and place) from the Census Bureau provided shapefiles that County A wishes to update for BAS 2006. Note, make copies of all Census Bureau shapefiles that you wish to update and make changes only to those copied versions.

Example 2

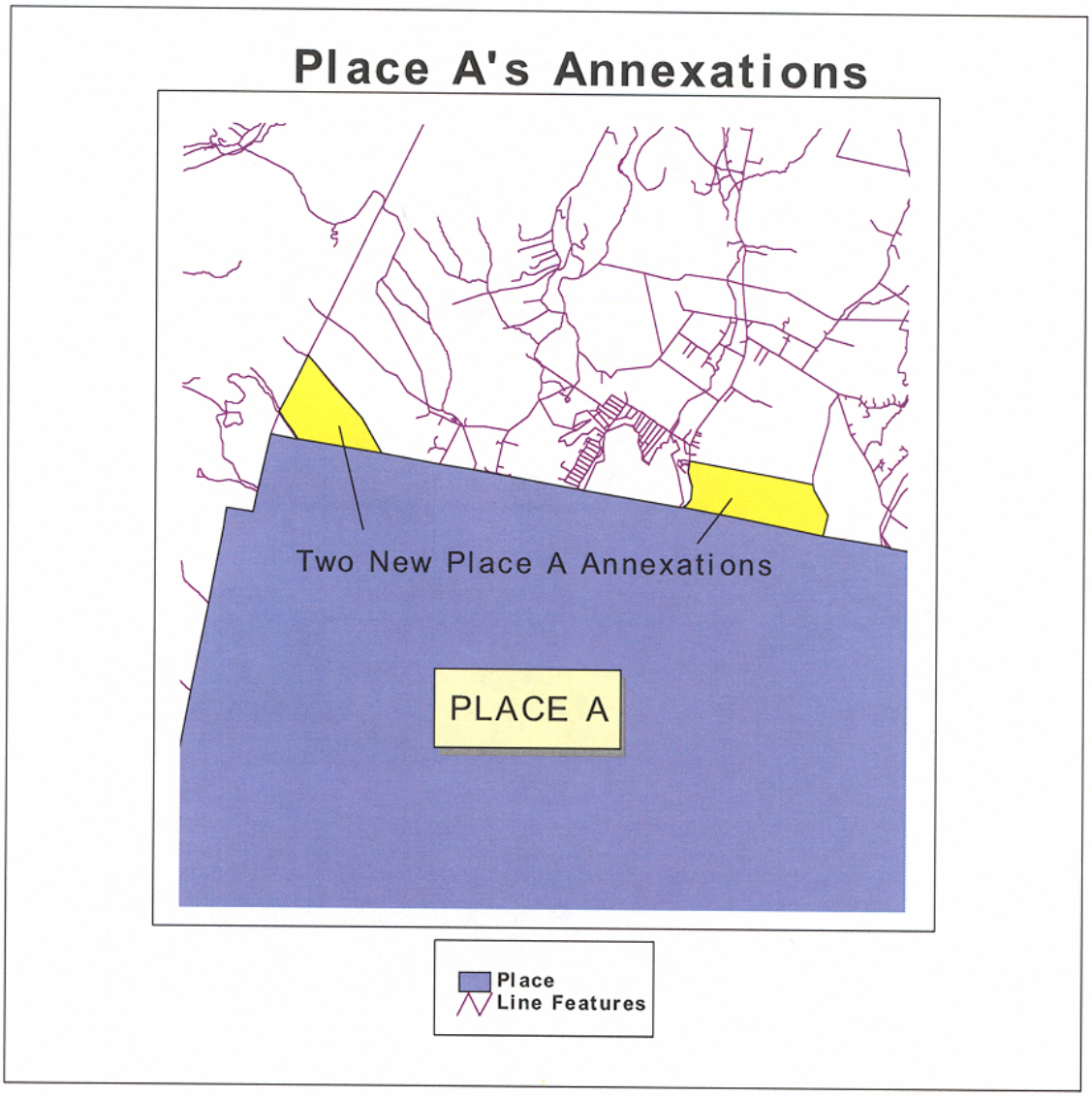

The participant made two updates to the copied version of Place A's Census Bureau provided place boundary, using the linear feature network provided by the Census Bureau (e.g., DB06<ST><COU>AllLines.shp) as a guide for boundary placement. These updates were made using various GIS editing methods (e.g., vertex edit in ArcView).

Example 3

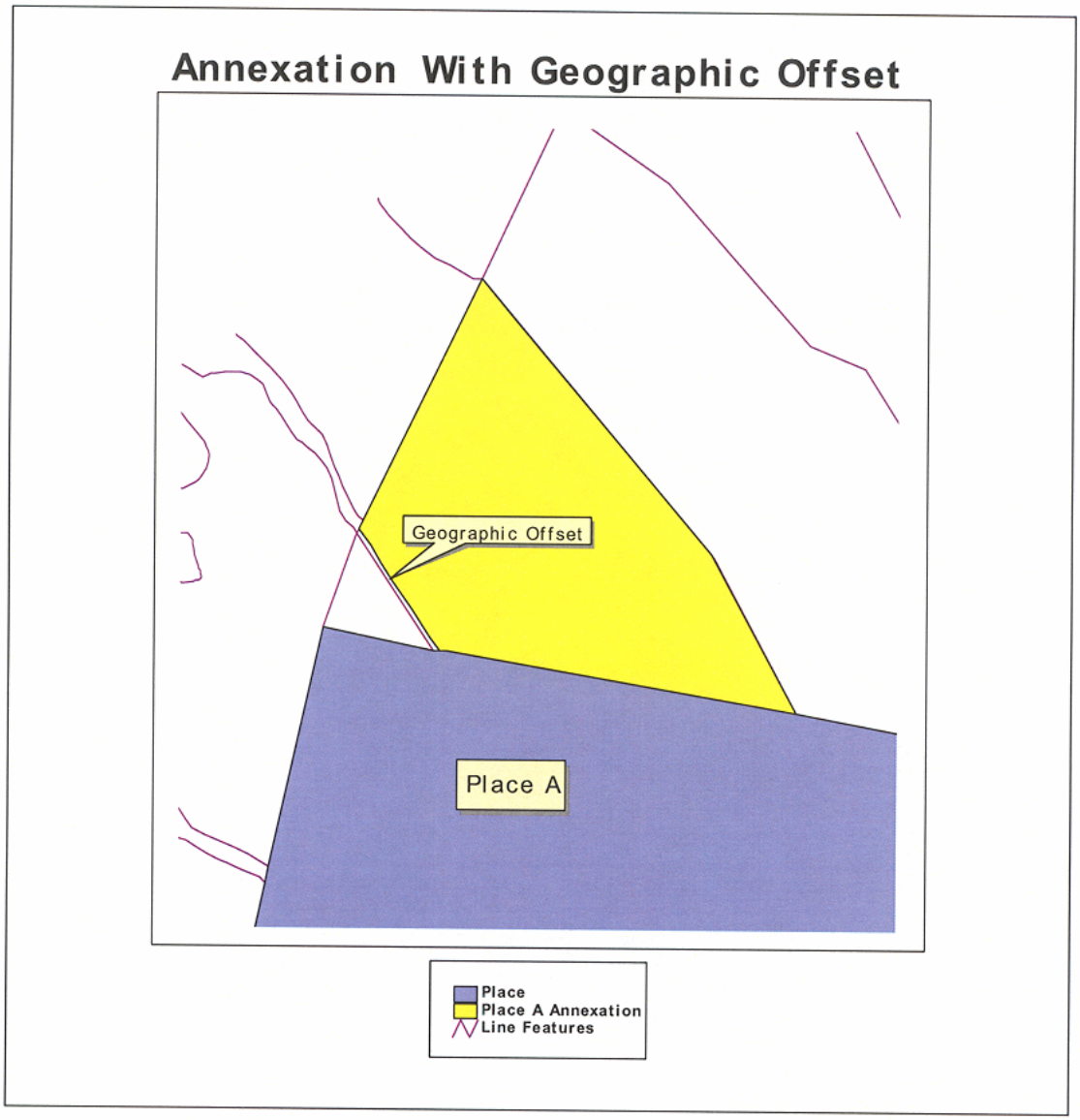

In the above example, one of Place A's two annexations involves a geographic offset 35 feet from a road feature. In the change polygon attribute table, the participant must populate the CHNG_TYPE field with an 'AO' code. This code alerts the Census Bureau that an annexation is offset from a feature. In addition, the participant will also populate the OFFSET field in the polygon's attribute table with the distance value that the boundary is offset from the road (See Example 7 below).

Example 4

Place A Union



Upon completion of your boundary updates for a particular entity, union the modified copy and the original to create a layer that contains only separate change polygons. However, if multiple changes occurred to one entity (see above), the result of the union is a multipart shape record. In order for the participant to input all the necessary annexation related information into the attribute table, each polygon must be a separate record. There are several methods for creating single parts from multipart shapes (e.g., XTOOL extension for ArcView or ArcGIS, REGIONPOLY in ArcInfo, etc.), so please ensure that each polygon has its own record in the attribute table. If each polygon does not have its own record, the Census Bureau may be unable to process your changes.

Example 5



In the above example, MCD A is annexing a piece of MCD B. Therefore, MCD B is losing territory to MCD A. Using similar editing techniques used in Example 4 for places, you should have one polygon record for each update. Create a change polygon layer for the MCD boundary change.

Example 6

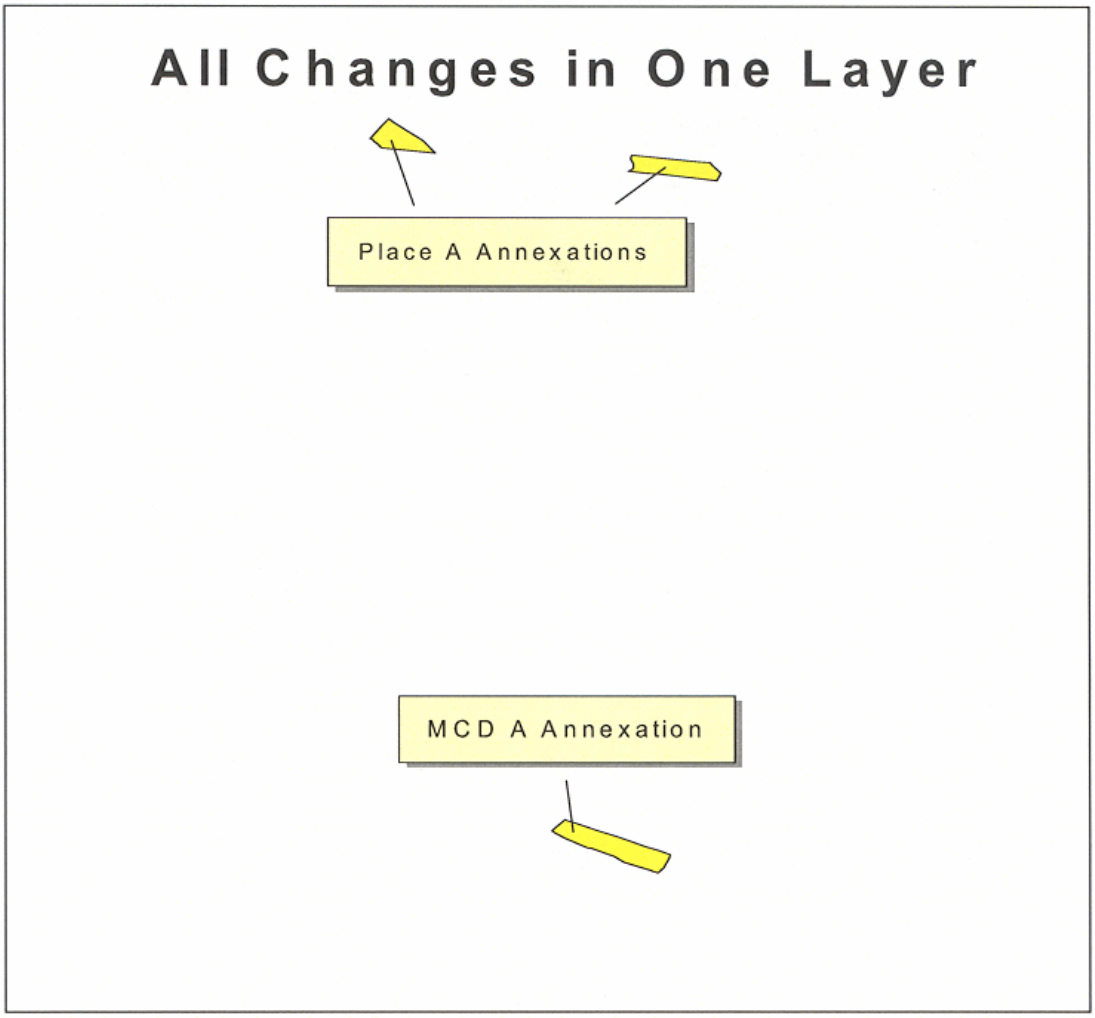

At this point you will have two change polygon layers (place and MCD). Please merge those two layers into one polygon layer. This can be done by using the "merge" GIS geoprocessing tool. Example 6 depicts the change layer the Census Bureau requires for Digital BAS submissions.

Example 7

State	County	Mcd	Place	Plc_name	Mcd_name	Chng_type	Eff_Date	Legal_Doc	Area	Offset
99	999		99999	Place A		A0	11/10/05	999999999		35
99	999		99999	Place A		A	11/05/05	999999999		
99	999	99999			MCD A	A	11/05/05	999999999		

This table extract is from Example 6. Note: the first record in the table is the geographic offset depicted in Example 3. Remember to use actual state/county/entity FIPS codes for the state, county, MCD, and place fields above. Also remember to use actual local codes in the LEGAL_DOC field.

Example 8

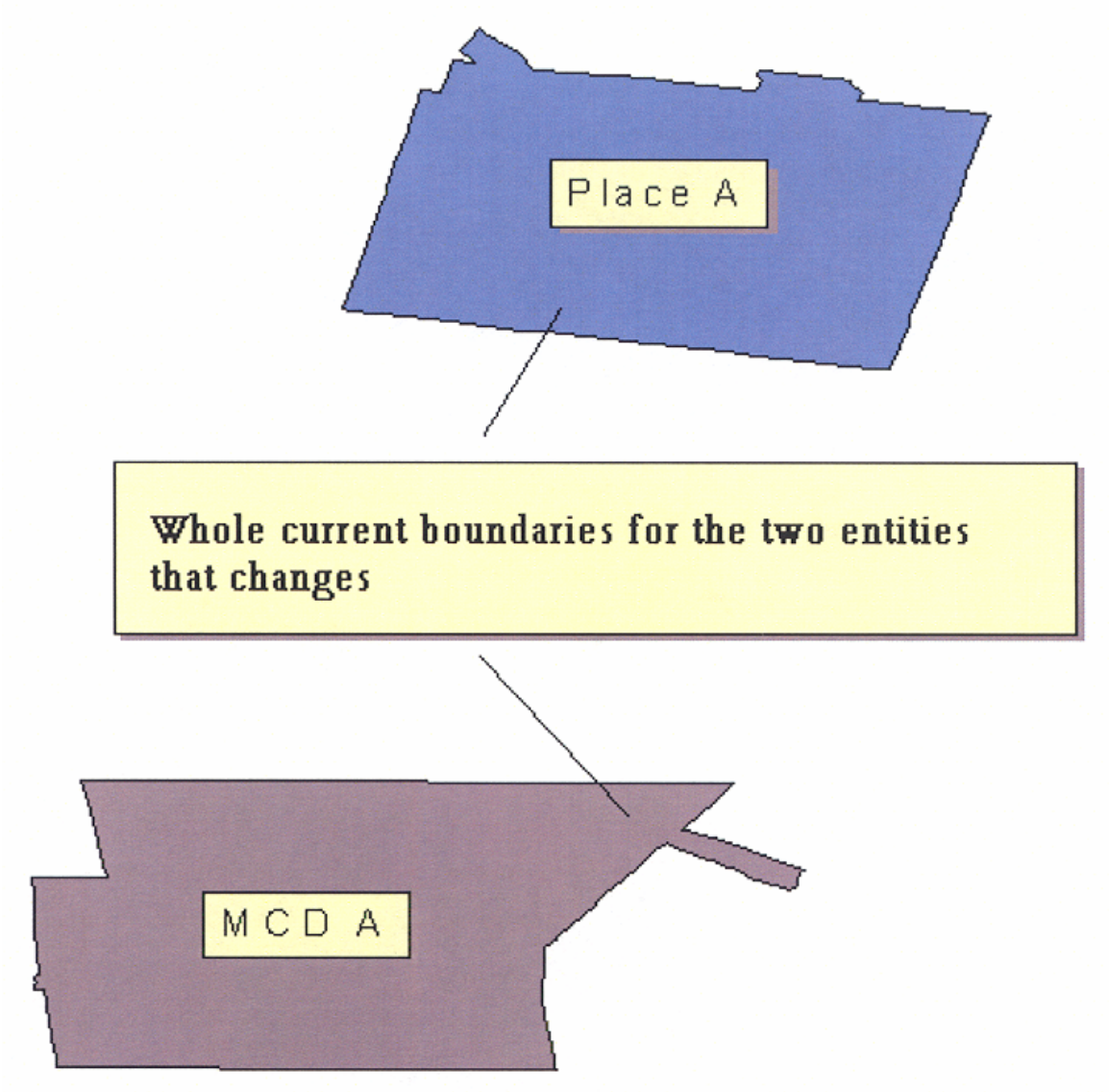

In the example above, the participant will submit two more layers (current place and MCD boundaries) in addition to the layer containing the change polygons. Therefore, the participant for this county will submit a total of three layers to the Census Bureau unless feature updates are being included along with boundary submissions. If feature updates accompany the boundary layers, then the total number will be four (See Example 9).

6.4 Feature Information (Optional)

The Census Bureau will collect feature changes designated by the participant. Please note that all feature-related update processing occurs at a different location and time within the Census Bureau. This may delay the inclusion of your feature updates on next year's BAS maps. If you have reviewed your features using our line feature network and have determined that the Census Bureau needs to add, remove, or rename features in a given area, you may submit your modifications in a separate layer. If your entity requires a large number of feature changes (>50), please contact the Census Bureau Regional Office for your area to discuss sending them your updates. To locate the Regional Office for your area, please click http://www.census.gov/field/www/.

Note: In the future, large numbers of feature changes will be made through a program called the Automated Feature and Attribute Update System (AFAUS). AFAUS will have the ability to add new road features, names, and address ranges to the MAF/TIGER database directly from local GIS files (we cannot process scanned maps or cadastral boundary files). The files must represent road centerlines (and eventually other feature types). The update process will be able to match local features to the MAF/TIGER database and update it with new and revised information. The Census Bureau will evaluate local files provided. The AFAUS is scheduled to begin production in 2007. There is no guarantee that street and name updates from local files will appear in the next BAS update cycle products at this time.

Please use the appropriate update code located in the coding scheme (Appendix D 1) to identify the type of feature modification being submitted. If any issues arise with the feature layer, which you submitted, a member of the BAS team will attempt to contact the respondent to clarify the issue. If clarification is not made prior to our project deadline, the updates may not be incorporated into TIGER®. These updates will then be held in suspense until clarification has been made.

6.4.1 Updating the Feature Shapefile (See Examples 9 and 10)

Create a new line layer which includes the following feature updates:

- Each change must contain a separate line record for each update made to the file, and
- Each update related line must contain one of the codes listed in the coding scheme (Appendix D 1) and that code must be recorded in the attribute field for the line.

6.4.2 Displaying Features Based on CFCC1

Within the *.shp file you may want to display different feature types based on the Census Feature Class Code (CFCC1). For example, you may want to display all roads in black, hydro features in blue, etc. Some of the CFCC1 values listed below may not appear in the shapefiles you have, but for your reference:

- 'A' → Roads
- 'B' → Railroad
- 'C' → Miscellaneous Ground Transportation
- 'D' → Landmark
- 'E' → Physical Feature

- ‘F’ → Nonvisible Features (such as boundaries for incorporated places, counties, school districts, etc.)
- ‘G’ → US Census Bureau Usage (for internal programs)
- ‘H’ → Hydrography
- ‘P’ → Provisional Features
- ‘X’ → Not Yet Classified

For more detailed information on CFCCs, you can refer to pp. 3-45 of the most recent TIGER/Line documentation at:

http://www.census.gov/geo/www/tiger/index.html

Example 9

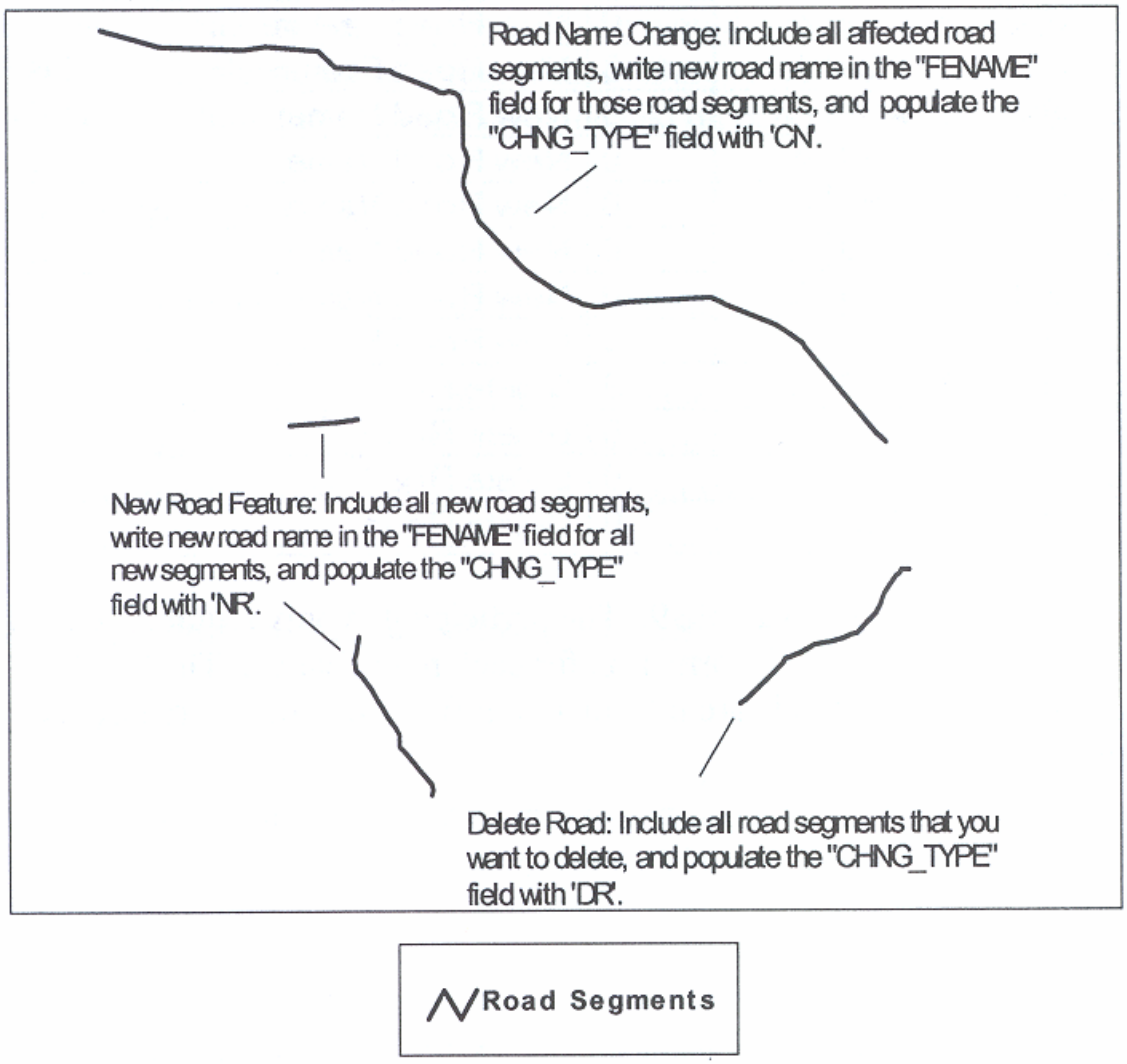

This example consists of road corrections that you may wish to submit in addition to your boundary update layers. Please create a separate layer containing just those road segments that you would the like the Census Bureau to add, remove, or rename. Include this layer along with all the other required boundary layers in your return submission to the Census Bureau.

Example 10

Tlid	Cfcc	Cfcc1	Fidelity	Fename	CHNG_TYPE
9999999998	A99	A	0	New Road Feature	NR
9999999998	A99	A	0	New Road Feature	NR
9999999998	A99	A	0	New Road Feature	NR
9999999998	A99	A	0	New Road Name	CN
9999999998	A99	A	0	New Road Name	CN
9999999998	A99	A	0	New Road Name	CN
9999999998	A99	A	0	New Road Name	CN
9999999998	A99	A	0	New Road Name	CN
9999999998	A99	A	0	New Road Name	CN
9999999998	A99	A	0	Delete Road	DR
9999999998	A99	A	0	Delete Road	DR
9999999998	A99	A	0	Delete Road	DR
9999999998	A99	A	0	Delete Road	DR

This is a table extract from Example 9. The participant is only required to provide CHNG_TYPE and FENAME information for each road change. The "TLID," "CFCC," "CFCC1," and "Fidelity" fields are informational fields that do not require filling by the participant.

6.5 Address Information

The Census Bureau will not collect address break information through Digital BAS in 2006. A process is being designed to capture this information digitally in future surveys. If you have an accurate address source that you would like to share with the Census Bureau at this time, please contact your Census Bureau Regional Office. Contact information can be found on the back page of this User Guide.

6.6 Metadata and Data Dictionary

- Submit a data dictionary, either as part of the metadata or as a separate file. (See Appendix D 2)
  - A data dictionary describes the fields included in any data tables associated with your submission. A data dictionary should list all the fields, describe the data in each field, and provide the legal values and their definitions for each field.
- Submit appropriate metadata with your file (See Appendix D 3).

6.7 File Submission

The Census Bureau requires the participant to submit at least two spatial layers with the potential of more (e.g., a layer containing road updates). These layers are described below:

- *Change Polygon Layer (required)*
  - This layer consists of all the changes that you would like the Census Bureau to make to your entity.

- *Whole Modified Entity Layer (required)*
  - This layer should only contain the complete and current boundary for the entity being updated.

- *Feature Update Layer (required only if there are road additions, deletions, or name changes)*
  - If you have road updates that you would like the Census Bureau to make, include this layer with just the road segments that you would like us to adjust.

Use the following as a guide to be sure you have included all the required layers.

6.7.1 Change Polygon Layer

Name the return change polygon layer as the following where <ST><COU> refers to the state/county FIPS code for your area:

DB06_<ST><COU>_Changes.*

- The change polygon layer must include:
  - a separate record for each polygon in the layer,
  - a code from the coding scheme (Appendix C1), in the "CHNG_TYPE" field for each record. No exceptions,
  - closed polygons,
  - legal document or ordinance numbers (except Georgia). This information goes in the "LEGAL_DOC" field,
  - effective dates,
  - acreage of each change polygon (for the State of Georgia only) in the "AREA" field, and
  - distance (in feet) in the "OFFSET" field if identified as on offset in the "CHNG_TYPE" field.

6.7.2 The Whole Modified Entity Layer

Name the whole modified entity layer as the following:

DB06_<ST><COU>_WholeEntity_<{PLC, MCD or COU}>.*

- The whole modified entity layer includes:
  - the whole entity as it currently exists after updating (this is essentially an "outline" of your updated entity), and
  - the entity name and code (e.g., five-digit FIPS from the "PLACE" field and Name from the "PLC_NAME" field for places).
  - Please submit each level of geography in a separate whole entity layer and name as follows:
    - Place → PLC
    - Minor Civil Division → MCD
    - County → COU

6.7.3 The Feature Update Layer (Optional)

Name the feature update layer as the following (this file is only required if making updates to your road features):

DB06_<ST><COU>_RDUpdates.shp

- The feature update layer must include:
  - a value in its "CHNG_TYPE" field that indicates the type of change, and
  - only feature updates (please do not include unmodified features).

6.7.4 Compressing the File

Compress all updated materials, Shapefile, Data Dictionary, and Metadata, into one ZIP formatted file called**: DB06_<ST><COU>_Return.ZIP**. *(Please use PkZip or GZip software if possible).*

6.7.5 Submit File via File Transfer Protocol (FTP)

Please FTP all files to the following address:

ftp://ftp2.census.gov/pub/incoming/geo/Digital_BAS/

To submit your file you must obtain a user name and password. Contact a member of the BAS team at 301-763-1099, or geo.bas@census.gov to obtain your user name and password. If you contact the BAS team via e-mail, include a phone number where we can reach you. This is necessary because we will not provide your FTP password in e-mail.

6.7.6 Additional Information

The Census Bureau recommends using FIPS codes to identify entities such as counties, county subdivisions, and places. Using a standard code scheme facilitates the digital exchange of data. The USGS maintains FIPS codes for incorporated places and MCDs. The codes can be obtained at:

http://geonames.usgs.gov/fips55.html

If you have any questions or problems, please contact us by e-mail at geo.bas@census.gov or by telephone at 301-763-1099.

7. Submitting BAS form via Electronic BAS

Please complete and submit your BAS form through Electronic BAS using the instructions provided below.

- Using Internet Explorer navigate to the BAS web site
  - www.census.gov/geo/www/bas/bashome.html

- Select the appropriate BAS survey
  - BAS 1: Incorporated Place Survey
  - BAS 2: County or Statistically Equivalent Entity Survey
  - BAS 3: Minor Civil Division (MCD) Survey

- Enter your ‘User Name’ and Password located under Special Instructions (page 2 for Places and MCDs and page 5 for Counties) on your paper BAS form. *(Note: The User Name and Password are not the same as those obtained for the FTP process.)*

- Enter the required information into Electronic BAS.

Appendix D 1 - Coding Scheme

(CHNG_TYPE Field Information for both Change Polygon and Line Layers)

Polygon Codes

Polygon Change Layer:

This participant-provided layer should contain a separate update polygon record for each update made to our files. Each update related polygon must contain one of the following codes.

Code	Translation	Additional Requirements (if applicable)
A	Annexation	All polygons coded with an 'A' value require an annexation effective date. Note: Only supply ordinance and/or area values if your state requires such information.
AO	Geographic Offset	Same requirements as 'A.' However, supply an offset value (e.g., feet from road feature) if your annexation is offset from a road feature. An offset requires a value in the CHNG_TYPE field if the change polygon contains an 'AO.' Note: If a polygon gives the appearance of being offset and does not contain an 'AO,' then the change polygon boundary will be snapped to the nearest road centerline. For a definition of geographic offsets and corridors, refer to the BAS User's Guide.
AC	Geographic Corridor	Same requirements as 'AO.' However, provide change polygon with an 'AC' value if annexation creates a geographic corridor.
B	Boundary Correction	Boundary corrections do not require filling the annexation, offset, or area fields unless the correction involves offsets or geographic corridors. If a boundary correction creates an offset or a corridor, assign one of the codes documented below.
BO	Boundary Geographic Offset	Same requirements as 'B' above, however, provide an offset distance (e.g., feet from road feature).
BC	Boundary Geographic Corridor	Same requirements as 'B.' However, provide a geographic corridor distance (e.g. feet from road feature).

Line Codes

Road Corrections:

After reviewing road features in our line feature network and you have determined that the Census Bureau needs to add, delete, or rename road features in a given area, you may submit, in a separate layer, your road modifications using one of the following codes to identify the type of road modification needed:

Code	Translation	Additional Requirements (if applicable)
NR	New Road Feature	Within the change line layer, please code all new road segments with a 'NR' value in the CHNG_TYPE field.
CN	Change Road Name	If changing the name of a road feature, code the line segment(s) with a 'CN' in the CHNG_TYPE field and provide the road feature's new name in the "FENAME field.
CF	Change Feature Class	If you are changing the feature class code for a road, code the CHNG_TYPE field with a 'CF.' For instance, a local road was mistakenly coded as a highway.
DR	Delete Road	If deleting a road from you network, please provide all deleted road segments in a change line layer and code all deleted segments with a 'DR' value in the CHNG_TYPE field.

As mentioned in Section 6.4, the Census Bureau will collect any road modification designated by the participant. However, please note that all road-related updates are processed at a different location and time within the Census Bureau which may delay the inclusion of your road updates on next year's BAS maps.

Appendix D 2 - Data Dictionary

County Boundary Shapefile

Field	Length	Type	Description
STATE	2	String	Current State FIPS Code
COUNTY	3	String	Current County FIPS Code
COU_NAME	30	String	Current County Name
CHNG_TYPE	2	String	Type of Digital BAS Area Update
EFF_DATE	8	String	Annexation Effective Date
LEGAL_DOC	20	String	Annexation Ordinance Number
OFFSET	10	String	Geographic Corridor or Offset Dist.
AREA	10	Double	Acreage of Annexation

Consolidated City Shapefile

Field	Length	Type	Description
STATE	2	String	Current State FIPS Code
COUNTY	3	String	Current County FIPS Code
CONCITY	5	String	Current Consolidated City FIPS
CC_NAME	90	String	Current Consolidated City Name
CHNG_TYPE	2	String	Type of Digital BAS Area Update
EFF_DATE	8	String	Annexation Effective Date
LEGAL_DOC	20	String	Annexation Ordinance Number
OFFSET	10	String	Geographic Corridor or Offset Dist.
AREA	10	Double	Acreage of Annexation

Area Landmark Shapefile:

Field	Length	Type	Description
LNDK_CFCC	3	String	Area Landmark CFCC
LNDK_CFCC1	1	String	First Char. of Area Land. CFCC
LNDK_NAME	90	String	Primary Area Landmark Name

Minor Civil Division (MCD) Shapefile

Field	Length	Type	Description
STATE	2	String	Current State FIPS Code
COUNTY	3	String	Current County FIPS Code
MCD	5	String	Current MCD FIPS
MCD_NAME	90	String	Current MCD Name
CHNG_TYPE	2	String	Type of Digital BAS Area Update
EFF_DATE	8	String	Annexation Effective Date
LEGAL_DOC	20	String	Annexation Ordinance Number
OFFSET	10	String	Geographic Corridor or Offset Dist.
AREA	10	Double	Acreage of Annexation

Incorporated Place Shapefile

Field	Length	Type	Description
STATE	2	String	Current State FIPS Code
COUNTY	3	String	Current County FIPS Code
PLACE	5	String	Current Place FIPS
PLC_NAME	90	String	Current Place Name
CHNG_TYPE	2	String	Type of Digital BAS Area Update
EFF_DATE	8	String	Annexation Effective Date
LEGAL_DOC	20	String	Annexation Ordinance Number
OFFSET	10	String	Geographic Corridor or Offset Dist.
AREA	10	Double	Acreage of Annexation

All Line Shapefiles

Field	Length	Type	Description
TLID	10	Integer	TIGER/Line ID
CFCC	3	String	Feature CFCC
CFCC1	1	String	First Character of feature CFCC
FIDELITY	1	Integer	Shape Fidelity Flag
FENAME	90	String	Feature Name
CHNG_TYPE	2	String	Type of Digital BAS linear update

Note: If the 'Fidelity' flag contains a value of '1,' then the Census Bureau was unable to maintain the boundary's shape fidelity during the MTAIP process. Please review all line segments (not just roads) in the Census Bureau's all-line layer for lines with this flag and make any necessary boundary corrections to the affected entity if the boundary has been coordinately shifted.

Appendix D 3 – Metadata Requirements

Metadata that describes the data content, coordinate system/projection, author, source, and other characteristics of GIS files is critical for Census Bureau staff to efficiently and accurately process files for Digital BAS. The Census Bureau requires that a metadata text file accompany every GIS file and layer submitted.

The Federal Geographic Data Committee's (FGDC) Content Standard for Digital Spatial Metadata provides a national standard that enables the data-sharing public to easily locate critical information about a file and ensure that no critical information is omitted inadvertently when creating metadata. For this reason, the Census Bureau requests that metadata submitted as part of Digital BAS is submitted using this standard. For information about the FGDC and its geospatial metadata standards, please visit the following site: http://www.fgdc.gov/metadata/metadata.html

The Census Bureau requires that the following sections of the FGDC metadata form be completed as a minimum for considerations:

- citation (information about the originator, publication date, title edition, and other publications or information),
- description (section that contains an abstract describing your data set),
- time period of content (section that describes the vintage of the data),
- spatial domain (information about bounding coordinates),
- point of contact (general contact information),
- data quality information (information about attribute accuracy),
- spatial reference information (section on coordinate system / projection of the data set), and
- entity and attribute information (section that describes the contents of your table)

To help you fulfill the requirement of filling out and submitting metadata, the Census Bureau suggests visiting the USGS web site. This site contains useful information about FGDC compliant metadata, from which one can read about metadata frequently asked questions, view FGDC metadata examples, and connect to other FGDC related Web pages. The following is the USGS's metadata URL:

http://geology.usgs.gov/tools/metadata/

Moreover, if you are using Arc/Info, the FGDC link relating to metadata creation Tools (http://www.FGDC.gov/metadata/toollist/fgdcmeta.html) contains a useful Arc Macro Language (AML) (e.g., fgdcmeta.aml) that when executed, completes most of the aforementioned required sections of the metadata form automatically. This AML is a product of the Illinois State Geological Survey.

Note: ESRI's ArcCatalog also has an imbedded program that uses the FGDC standard in its creation of geospatial metadata.

Appendix D 4– Flowchart

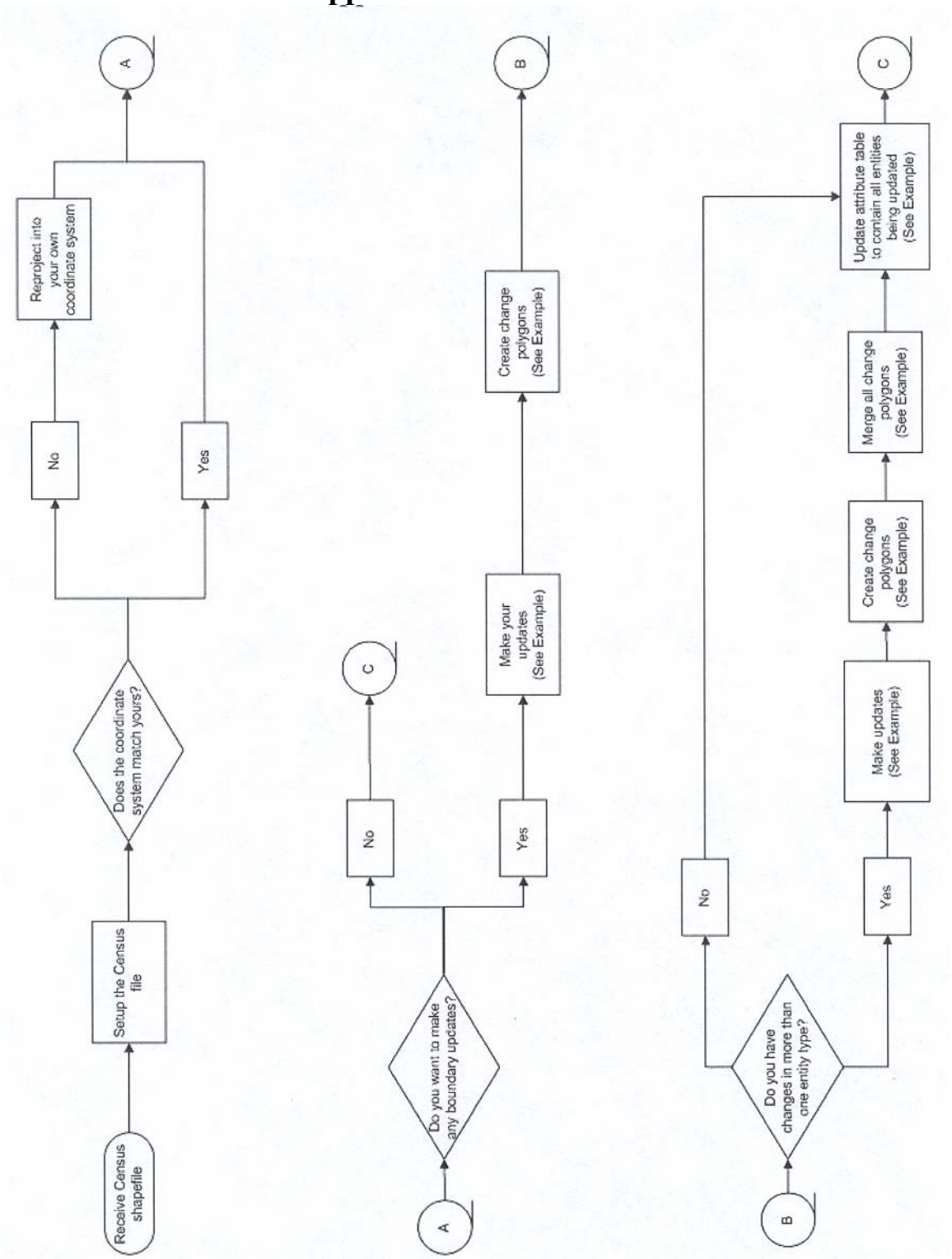

Appendix D 4 – Flowchart Continued

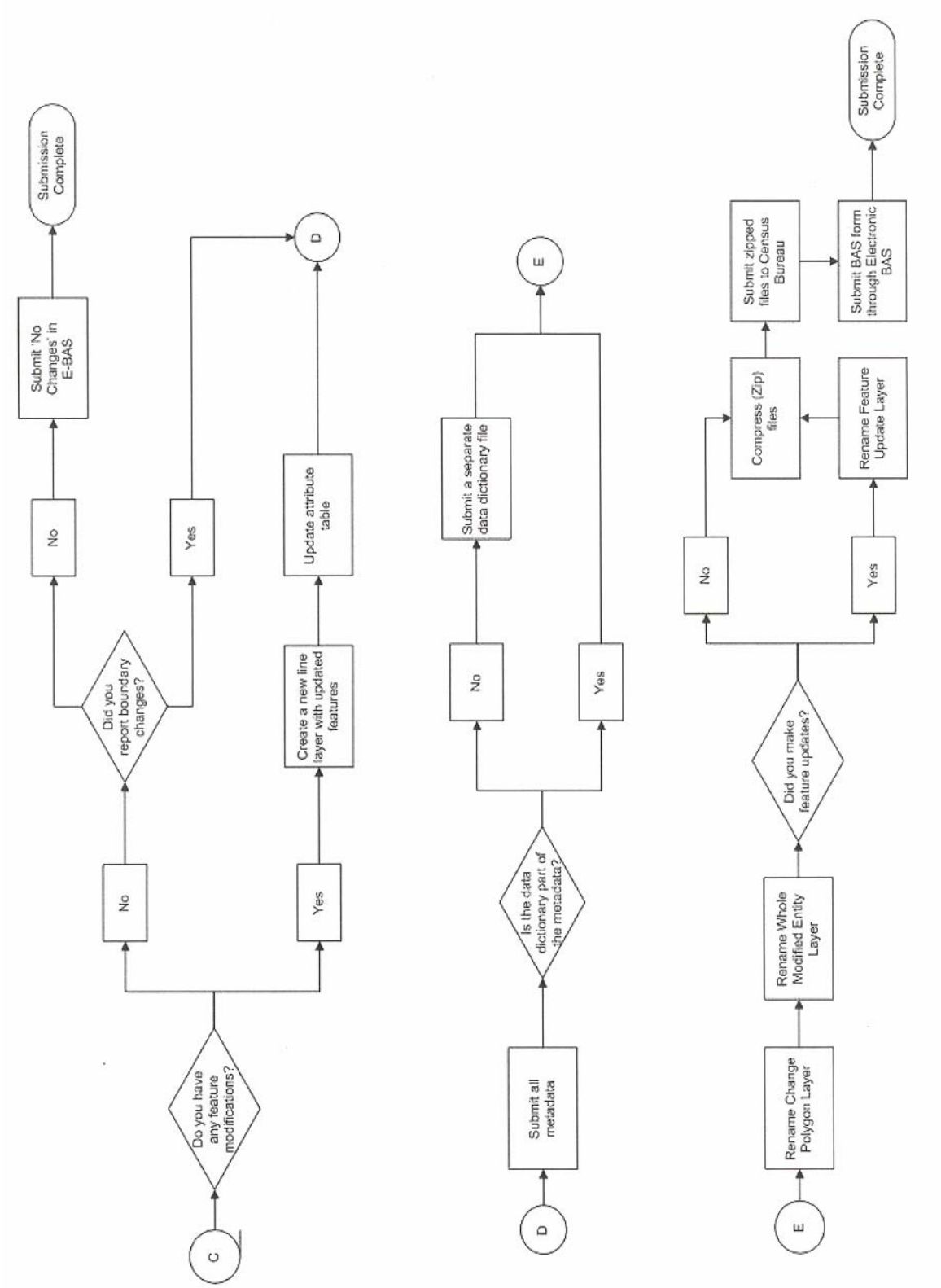

Appendix D 5

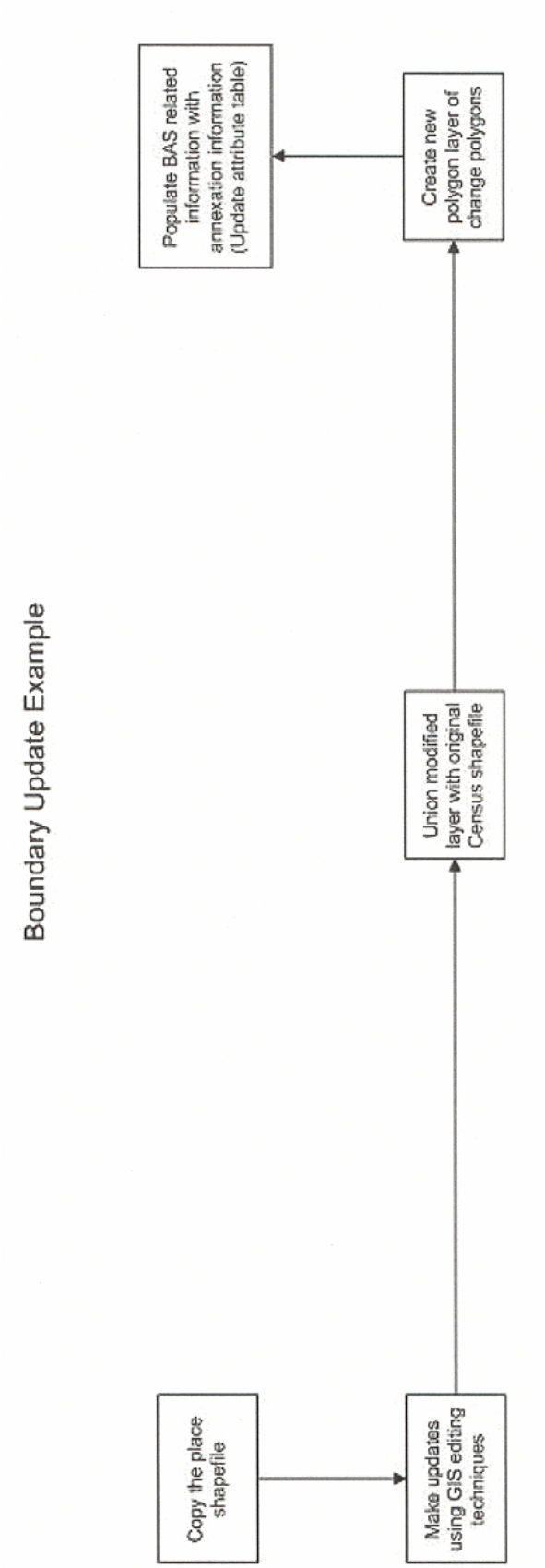
Boundary Update Example
Copy the place shapefile
Make updates using GIS editing techniques
Union modified layer with original Census shapefile
Create new polygon layer of change polygons
Populate BAS related information with annexation information (Update attribute table)

Appendix E
Annexations and Detachments Form

2008 Census Dress Rehearsal
Local Update of Census Addresses (LUCA) Program
Annexations and Detachments Form

Please print or type the information about your government in the boxes below.

Government Name _____

Entity Code* _____

PERSON COMPLETING THIS FORM

Signature _____

Your Name (Printed) _____

Title _____

Telephone _____

FAX _____ **E-Mail Address** _____

Record below the information requested for all annexations (A) or detachments (D) that you have added to the 2008 Dress Rehearsal LUCA Program map(s). Be sure that you put the authorization number and effective date in or near the area on the map. The Census Bureau will supply this information to the state certifying agency for your state; please ensure that you properly file all legal changes with your state government in accordance with your state's laws.

Type of Change A **or** D	**Authorization** *Enter in column 2 -* O **– Ordinance** R **– Resolution** L **– Local Law** S **– State-level action** X **– Other type**		**Effective date** *Month/day/year*	**County or parish in which** A **(annexation)** D **(detachment) or** O **(other) occurred**	**Minor Civil Division (if any) in which** A **(annexation)** D **(detachment) or** O **(other) occurred**	**Estimated Area**	
						Square miles or (in hundredths)	**Acres (in tenths)**
(1)	**Type (2)**	**Number (3)**	**(4)**	**(5)**	**(6)**	**(7)**	**(8)**

D-1642

* *Use the 5-digit FIPS code in the subject area of your map. (Minor civil division FIPS codes are in red, while incorporated place codes are in green.)*

Appendix F
Contact Update Information Form

Contact Information Update Form

Person completing this form: Name _____

Address: _____

Phone: _____

New or Corrected Chief Executive/Highest Elected Official Information

Title (mark one): ☐ Ms. ☐ Miss ☐ Mrs. ☐ Mr. ☐ Dr. ☐ The Honorable
☐ Tribal President ☐ Tribal Chairperson ☐ Tribal Chief ☐ Tribal Governor

Name: _____
(First Name, MI, Last Name)

Name Suffix (mark if appropriate): ☐ Jr. ☐ Sr. ☐ II ☐ III ☐ IV

Position: _____
(e.g., Commissioner, Mayor, Supervisor, please do not abbreviate)

Department/Office:_____
(e.g., Commissioner's Office, Mayor's Office, please do not abbreviate)

Address: _____

_____
(City, State, ZIP)

Phone: _____ **Ext** _____ **Fax:** _____

E-mail: _____

New or Corrected Contact Information

Title (mark one): ☐ Ms. ☐ Miss ☐ Mrs. ☐ Mr. ☐ Dr. ☐ The Honorable
☐ Tribal President ☐ Tribal Chairperson ☐ Tribal Chief ☐ Tribal Governor

Name: _____
(First Name, MI, Last Name)

Name Suffix (mark if appropriate): ☐ Jr. ☐ Sr. ☐ II ☐ III ☐ IV

Position: _____
(e.g., Planning Director, Planner, Clerk, please do not abbreviate)

Department/Office: _____
(e.g. Planning and Zoning, please do not abbreviate)

Address: _____

_____
(City, State, ZIP)

Phone: _____ **Ext** _____ **Fax:** _____

E-mail: _____

D-1632

Appendix G
Inventory Form

Please use this form to identify the LUCA materials that you have updated and are returning to the Census Bureau for the 2008 Census Dress Rehearsal LUCA Program.

Government Name _____

Entity ID Code (i.e., CO18057. MC18057020, PL181420) _____

State _____ County _____

[ ] Address List

_____ Number of address updates

[ ] Address Add Page

_____ Number of added addresses

[ ] Address Count List

_____ Number of pages

[ ] Census Bureau map sheets

_____ Number of map sheets

[ ] Annexation and Detachment Form

[ ] Shapefile

D-1656

Special Notice

This Package Contains U.S. Census Bureau Address Information

DISCLOSURE PROHIBITED BY TITLE 13, U.S.C.

U.S. Department of Commerce
U.S. Census Bureau
2/14/2006
D-1657

2008 Census Dress Rehearsal LUCA Program

Return/Destruction of Title 13, U.S.C. Materials

_____

(fill in the name of your government or organization)

_____ _____

Date Signature *(2008 Census Dress Rehearsal LUCA Program Liaison)*

has properly destroyed or returned to the U.S. Census Bureau, the original 2008 Census Dress Rehearsal Local Update of Census Addresses (LUCA) Program materials and any copies using the security requirements provided to us by the U.S. Census Bureau.

2008 Census Dress Rehearsal LUCA Program Reviewers

_____ _____

Date Signature

_____ _____

Date Signature

_____ _____

Date Signature

_____ _____

Date Signature

_____ _____

Date Signature

_____ _____

Date Signature

All LUCA Program reviewers are required to sign and date this form at the completion of the LUCA Program. Should any liaison or reviewer leave before the completion of the LUCA Program, they are required to "sign-out" of the program by signing and dating this form. If any liaison or reviewer fails to sign and date this form, the current liaison can "sign-out" on their behalf.

D-1658

Appendix J
The Map Legend

L E G E N D

SYMBOL DESCRIPTION	SYMBOL	NAME STYLE
INTERNATIONAL		INTERNATIONAL
American Indian Reservation–Federal		American Indian Reservation–Federal
Off–Reservation Trust Lands		Off–Reservation Trust Lands
American Indian Reservation – State		American Indian Reservation – State
STATE [1]		STATE
COUNTY		COUNTY
Minor Civil Division [2]		Minor Civil Division
Census County Division		Census County Division
Incorporated Place		Incorporated Place
Consolidated City		Consolidated City
Census Tract		Census Tract
Interstate and Limited Access Highway		Interstate and Limited Access Highway
U.S. Highway or State Road		U.S. Highway or State Road
County or Connecting Road		County or Connecting Road
Neighborhood Road or City Street		Neighborhood Road or City Street
Trail		Trail
Walkway or Stairway		Walkway or Stairway
Unnamed Road		Unnamed Road
Private Road		Private Road
Railroad		Railroad
Perennial Stream/Shoreline		Perennial Stream/Shoreline
Intermittent Stream/Shoreline		Intermittent Stream/Shoreline
Pipeline, Power Line or Lift		Pipeline, Power Line or Lift
Nonvisible Boundary		Nonvisible Boundary
Physical Feature		Physical Feature
Airport		Airport
Property Line		Property Line
Corporate Corridor		Corporate Corridor
Ridge Line/Fence Line		Ridge Line/Fence Line
Census Block Number [3]	1326	
Fishhook [4]		
Map Spot – RESIDENTIAL [5]		
Map Spot – OTHER LIVING QUARTERS [5]		
River, Lake, or Other Water		River, Lake, or Other Water
Military		Military
Campground		Campground
Jail		Jail
School		School
Airport		Airport
National Park/Park		National Park/Park
Outside Subject Area		

[1] State or County; or their equivalent area for statistical purposes.

[2] A five-spoked asterisk following a minor civil division name indicates that the minor civil division is coextensive with an incorporated place and has the same name. The text MCD* indicates an incorporated place that is equivalent to an MCD.

[3] An asterisk following a block number indicates that the block number is repeated elsewhere in the block or is shown partially on an adjacent map sheet. An Alpha character following a block number indicates that the CQR block is a split block and displayed with a suffix.

[4] A fishhook across a map feature or boundary indicates that the areas on both sides of the feature or boundary belong to the same census block.

[5] A number in parentheses following a map spot indicates the number of units at a multiple unit living quarters.

Notes:

A magenta linear feature signals an unnamed road.

Secondary names enclosed in parentheses denote alternate feature names.

The map legend describes the various symbols and colors used on the maps. The legend is divided into three columns:

1) The Symbol Description column includes the type of features, boundaries, and geography shown on the map.
2) The Symbol column shows the symbols representing the feature in the symbol description.
3) The Name Style column shows an example of the name of a particular feature such as a road, waterway, or geographic area displayed on the map.

Boundaries

The first group of symbols in the legend refers to different boundary types or geographic area shown on the map. Each type of boundary has a distinct color.

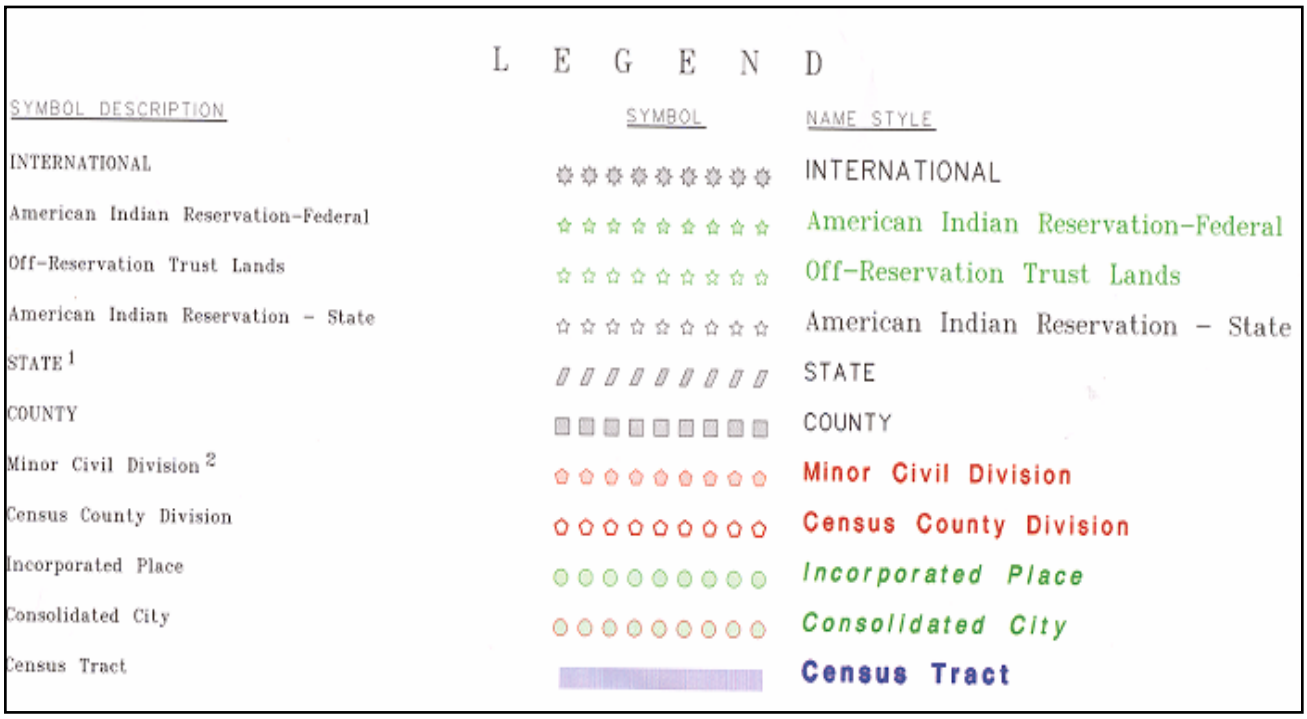

Transportation

The second group of symbols represents various types of transportation features. Thicker lines identify major roadways while thinner lines represent secondary roads and city streets. Private roads, walkways, ferries, and railroads represented by distinctive dashed lines are included in this section.

Interstate and Limited Access Highway		Interstate and Limited Access Highway
U.S. Highway or State Road		U.S. Highway or State Road
County or Connecting Road		County or Connecting Road
Neighborhood Road or City Street		Neighborhood Road or City Street
Trail		Trail
Walkway or Stairway		Walkway or Stairway
Unnamed Road		Unnamed Road
Private Road		Private Road

Other Features

The third group of symbols represents other feature types such as pipelines and streams, and non-visible boundaries. Streams and shorelines are blue, airport landing strips are purple, corporate corridors are a dashed red line, and offset corporate boundaries are a solid red line.

Railroad		Railroad
Perennial Stream/Shoreline		*Perennial Stream/Shoreline*
Intermittent Stream/Shoreline		*Intermittent Stream/Shoreline*
Pipeline, Power Line or Lift		Pipeline, Power Line or Lift
Nonvisible Boundary		Nonvisible Boundary
Physical Feature		Physical Feature
Airport		Airport
Property Line		Property Line
Corporate Corridor		Corporate Corridor
Ridge Line/Fence Line		Ridge Line/Fence Line

Census Blocks and Symbols

The fourth group of symbols is associated with census blocks. Census blocks are identified numerically and are color-coded. An asterisk next to a census block number indicates that the block number is repeated elsewhere on the map or is partially shown on an adjacent map.

A fishhook symbol across a map feature or boundary area indicates that the area on both sides of the feature or boundary belong to the same census block.

For those participants choosing Option 1, Full Address List Review and Option 2, Title 13 Local Address List Submission, this section also contains the structure point symbols, which represent the exact location of residential structures. Structure points for multi-unit structures, such as apartment buildings, are identified by a structure point number, followed by the number of units within the structure in parentheses.

Census Block Number [3]	1326
Fishhook [4]	
Map Spot – RESIDENTIAL [5]	5
Map Spot – OTHER LIVING QUARTERS [5]	5

Landmarks

The last group of symbols represents various landmarks on the map such as rivers and lakes, campgrounds, jails, schools, airports, and parks. The Census Bureau maps for the 2008 Census Dress Rehearsal LUCA Program show the rivers and lakes in blue while campgrounds, jails, schools, airport, and parks are gray. The area outside of the subject area is speckled gray.

River, Lake, or Other Water	River, Lake, or Other Water
Military	Military
Campground	Campground
Jail	Jail
School	School
Airport	Airport
National Park/Park	National Park/Park
Outside Subject Area	

Address Range Information and Point Symbols

Additional symbols shown on the map include address ranges, airports, and mountain peaks.



Footnotes and Notes

The footnote and notes section of the legend provide additional information and details on geographic relationships, boundaries, and symbols

[1] State or County; or their equivalent area for statistical purposes.

[2] A five-spoked asterisk following a minor civil division name indicates that the minor civil division is coextensive with an incorporated place. The text MCD* indicates an incorporated place that is equivalent to an MCD.

[3] All incorporated places are symbolized with a color to differentiate them from adjoining places

[4] Boundary reshaped (for any entity type) during coordinate enhancement.

[5] Secondary names enclosed in parentheses denote alternate feature names.

[6] Offset boundaries that exist on both sides of a feature.

[7] Offset boundary that parallels one side of an existing road or other feature such that no structure can exist between the boundary and the parallel feature.

[8] For some street segment sides, the TIGER data base contains anomalous address range situations that are too complex to display without creating excessive map clutter. When this occurs, the map will show a simplified representation of the address ranges pertinent to a particular segment side, with a plus (+) sign following the low and high structure numbers. The possible anomalous situations include gaps in structure number ranges, odd and even structure numbers on the same segment side, and other inconsistencies.

Appendix K
Physical Location Description and Street Type Abbreviations

Full Name	Abbreviations
Alternate Route	ALT
Avenue	AVE
Blue	BL
Boulevard	BLVD
Brown	BRN
Boarded Up	BU
Circle	CIR
County Highway	CO Hwy
County Road	CO Rd
Court	CT
Drive	DR
East	E
Four-Wheel Drive Trail	4WD
Freeway	FWY
Green	GR
General Delivery	GEN DEL
Hospital	HOSP
Highway Contract Route	HCR
House	HSE
Interstate	I
Intersection	INT
Lane	LN
North	N
Parkway	PKWY
Post Office Box	PO BOX
Road	RD
Route	RTE
Rural Route	RR
South	S
Star Route	ST RT
State Highway	ST HWY
State Road	ST RD
State Route	ST RTE
Street	ST
Thoroughfare	THFR
Township Highway	TWP HY
Township Road	TWP RD
West	W
White	WHT
Yellow	YLW
With	W/

Appendix L
Unit Designation Abbreviations

Name	Abbreviation
Apartment	APT
Basement	BSMT
Bottom	BOTM
Downstairs	DOWN
Floor	FLR
Front	FRNT
Interior	INTE
Level	LVL
Lower	LOWR
Middle	MIDL
Mobile Home	MH
Number	#
Penthouse	PH
Room	RM
Right	RGHT
Space	SP
Studio	STUD
Suite	STE
Suites	STES
Trailer	TRLR
Upper	UPPR
Upstairs	UPPR

GLOSSARY

Address breaks – Address breaks are the city-style address on each side of a boundary or at an intersection of a street with another feature.

Address Count List – Identifies the number of housing units and group quarters on the Census Bureau's address list for each census block within a jurisdiction.

Address range – The lowest and highest address numbers used to identify structures along each side of a street segment that has city-style addresses. Usually one side of the street has even address numbers and the other side has odd address numbers.

Annexations and Detachments Form – To be used by the participant to document legal boundary changes for the jurisdiction.

Block – See census block.

Block number – A 4-digit number, plus 1 alpha character block suffix, if applicable, used by the Census Bureau to identify each census block. For this program, census blocks are numbered uniquely within each census tract.

Boundary – A line, either invisible or coincident with a visible feature that identifies the extent of a geographic entity, such as a census tract, city, or county.

Boundary and Annexation Survey – An annual survey of all counties, and selected incorporated places and minor civil divisions conducted by the Census Bureau to determine the correct legal limits and related information as of January 1 of the survey year.

Census Bureau address list – A nationwide list of all housing unit and group quarter addresses known to the Census Bureau. In addition to the mailing address and ZIP Code, the Census address list may identify the location of each housing unit and group quarters.

Census block – A geographic area bounded by visible features, such as streets, roads, streams, and railroad tracks, and invisible features, such as the boundaries of governmental units and other legal entities. A census block is the smallest area for which the Census Bureau collects and tabulates statistical information.

Census Bureau – An agency within the U.S. Department of Commerce. The Census Bureau is the country's preeminent statistical collection and dissemination agency. It publishes a wide variety of statistical data about people and the economy of the nation. The Census Bureau conducts approximately 200 annual surveys and conducts the decennial census of the United States population.

Census Bureau map – Any map produced by the Census Bureau. A Census Bureau map displays geographic entities used in a Census Bureau sponsored census or survey for which the Census Bureau tabulates data.

Census tract – A small, relatively permanent statistical division of a county or statistically equivalent entity, delineated for the purpose of presenting Census Bureau statistical data. Census tract boundaries were delineated for Census 2000 in accordance with Census Bureau guidelines that specify the need for visible and stable boundaries. Census tracts never cross the boundary of

a county or statistically equivalent entity, but may split other geographic entities; e.g., minor civil divisions and places.

Census tract number – A 4-digit, plus 2-digit suffix, if applicable, used to identify a census tract uniquely within a county or statistically equivalent entity. Leading zeros are not shown on Census Bureau maps

Chief executive/highest elected official – The person most responsible for the governmental activities of a local government. This person receives the LUCA program invitation letter, and must designate a LUCA liaison, if desired.

City-style address – An address that consists of a house number and street name: for example, 201 Main Street. The address may or may not be used for the delivery of mail and may include apartment numbers/designations or similar identifiers.

Confidentiality – The guarantee made by law (Title 13, United States Code) to individuals who provide information about themselves or their business to the Census Bureau. This item refers to the Census Bureau's promise of nondisclosure of that information to others.

County – The primary legal division of most states. Most are governmental units with powers defined by state law.

Delivery Sequence File (DSF) – A computerized file containing all delivery point addresses serviced by the U.S. Postal Service (USPS). The USPS updates the DSF continuously as its letter carriers identify addresses for new delivery points or changes in the status of existing addresses.

Feature – Any part of the landscape, whether natural (such as, a stream or ridge) or artificial (such as, a road or power line). In a geographic context, features are any part of the landscape portrayed on a map, including nonvisible boundaries of legal entities, such as, city limits or county lines.

Geocode – A code that identifies a specific geographic entity. For example, geocodes needed to identify a census block for data collection are the state code, the county code, and the block number.

Geographic Information System (GIS) – A computer system for the storage, retrieval, and maintenance of information about the points, lines, and areas that represent the streets and roads, rivers, railroads, geographic entities, and other features on the surface of the Earth-information that previously was available only on paper maps.

Global Positioning System (GPS) – A satellite navigation system that provides coded satellite signals to a GPS receiver to compute location.

Governmental unit – A geographic entity established by legal action for the purpose of implementing specified governmental functions. Most governmental units provide a number of general government services and raise revenues (usually through taxing authority).

Group quarters – The Census Bureau classifies a group quarters as a place where people live or stay that is normally owned or managed by an entity or organization providing housing and/or services for the residents. These services may include custodial or medical care, as well as other

types of assistance, and residency is commonly restricted to those receiving those services. People living in group quarters are usually not related to each other.

Group quarters include such places as college residence halls, residential treatment centers, skilled nursing facilities, group homes, military barracks, correctional facilities, workers' dormitories, and facilities for people experiencing homelessness.

Housing unit (HU) – A single-family house, townhouse, mobile home, trailer, vacant trailer pad, apartment, group of rooms, or single room occupied as a separate living quarters, or, if vacant, intended for occupancy as a separate living quarters. A separate living quarters is one in which one or more occupants (or, intended occupants, if vacant) live separate from any other individual(s) in the building and have direct access from outside the building or through a common hall.

Incorporated place – A type of governmental unit, incorporated under state law as a city, town, village, or borough, having legally prescribed boundaries, powers, and functions.

Legal boundary – The legally defined boundary of a governmental unit, usually referring to a county, minor civil division, or incorporated place. The legal boundary identifies the area within a local government's jurisdiction, and thus bounds the area of LUCA responsibility.

LUCA liaison – Also known as the program liaison or designated liaison. A person voluntarily appointed by the chief executive/highest elected official of each jurisdiction to review the Census Bureau's address list and maps against local records to identify differences.

Map Sheet to Block Number Relationship List – A list identifying census block numbers and the Census Bureau map(s) on which each block is located.

Master Address File (MAF) – A nationwide list of all addresses to support many of the Census Bureau's operations. Besides containing mailing addresses and ZIP Codes, a MAF record also contains geographic information about the location of addresses.

Minor civil division (MCD) – A type of governmental unit that is the primary governmental or administrative subdivision of a county. MCDs are identified by a variety of terms, such as town (in 8 states), township, and/or district, and include both functioning and nonfunctioning governmental entities.

Noncity-style address – An address that does not use a house number and street name. This includes rural route and box number address and highway contract route addresses, etc., which may include a box number, post office boxes and drawers, and general delivery.

Occupied housing unit – A housing unit is classified as occupied if it is the usual place of residence of the individual or group of persons living in it at the time of enumeration or if the occupants are only temporarily absent; for example, away on vacation. Occupied rooms or suites of rooms in hotels, motels, and similar places are classified as housing units only when occupied by permanent residents, that is, individuals for whom the facility is their usual place of residence.

Regional Office – One of 12 permanent Census Bureau offices responsible for the Census Bureau's office and field operations within its region.

Shapefile - Data set used to represent geographic features such as streets and boundaries. Shapefiles can represent point, line, or area features and require GIS or mapping software.

Street segment – The portion of a street or road between two features that intersect that street or road, such as, other streets or roads, railroad tracks, streams, and governmental unit boundaries. The Census Bureau records the known address ranges for every street segment with city-style addresses.

Structure Point – A dot on a Census Bureau map, used to show the location of one or more living quarters. Unique numbers are assigned within the census block to each structure point, which corresponds to the entry in the address register for a basic street address. Structure points are stored in the TIGER® database.

Topologically Integrated Geographic Encoding and Referencing (TIGER®) - A computer database that contains a digital representation of all map features (streets, roads, rivers, railroads, lakes, and so forth) required to support Census Bureau operations, the related attributes for each, and the geographic identification codes for all entities used by the Census Bureau to tabulate data for the United States, Puerto Rico, and Island Areas.

Tract – See Census tract.

Vacant housing unit – A habitable structure containing living quarters that is not occupied. New housing units not yet occupied are classified as vacant housing units if construction has reached a point where exterior windows and doors are installed and final usable floors and a roof are in place. Vacant units are excluded if open to the elements, or if there is positive evidence, such as a sign on the house, that the housing unit is to be demolished or has been condemned.

1990 Address Control File – The 1990 residential address list used to label questionnaires, control the mail response check-in operation, and determine the nonresponse followup workload.

INDEX

A

Address control file 1990, 2
  defined, 2
Address list
  Title 13, 55
Address range
  defined, 112
  in Census Bureau records, 115
Address types, 8
  nonresidential, 8
  residential, 8
Annexations and detachments
  boundary changes, 19
  completed form example, 23
  defined, 21, 112
  form, 100

B

Block. *See* Census block
Block number
  defined, 112
Boundary
  defined, 112
Boundary and annexation survey
  defined, 21, 112
Boundary changes, 19

C

Census address list improvement act of 1994, 2
Census block
  defined, 112
Census Bureau
  responsibilities, 3
Census Bureau map
  information, 18
  sample, 19
Census tract. *See* also census tract number
  defined, 113
Census tract number. *See* also census tract
  defined, 113
Chief executive/highest elected official
  defined, 113
  invitation, 1
City-style address. *See* house number and street name addresses
  address range, 112
  defined, 8, 113
  street segment, 115
Confidentiality
  defined, 113
Correcting addresses, 35

D

Delivery sequence file (DSF), 2

F

Feature
  defined, 113
Fishhook
  defined, 108

G

Governmental unit
  defined, 113
Group quarters
  defined, 114
  unacceptable types, 8

H

House number and street name addresses. See city-style addresses
Housing unit
  defined, 7, 114
  unacceptable types, 8

I

Incorporated place
  defined, 114

L

Legal boundary
  defined, 114
Liaison
  chief-executive/highest elected official, 113
  defined, 114
LUCA program
  2010 census dress rehearsal, 1
  explained, 1
  schedule, 4
  training, 4

M

Master address file (MAF)
  creation, 2
  defined, 114
  updates, 3
Minor civil division. *See* legal boundary

N

Noncity-style address
  defined, 9, 114
  mailing addresses, 9
Non-house number and street name addresses. See non-city style addresses
Nonresidential addresses, 8

O

Occupied housing unit
defined, 114
Out of jurisdiction addresses, 32

P

Participant responsibilities, 3

S

Shapefile
defined, 114
Strategies for review, 9
Street segment
defined, 115
Structure point
confidential, 55
defined, 115
Title 13, 55

T

TIGER, 24
Topologically integrated geographic encoding and referencing. *See* also TIGER/Line file
defined, 115
Tract. *See* census tract

V

Vacant housing unit
defined, 118

Census Bureau Regional Offices

Charlotte Regional Office
901 Center Park Drive
Ste. 106
Charlotte, NC 28217-2935
(704) 424-6420
Fax: (704) 344-6169
E-mail: **charlotte.regional.office@census.gov**

Seattle Regional Office
601 Union Street, Suite 3800
Seattle, WA 98101-1074
(206) 381-6260
Fax (206) 381-6629
E-mail: **seattle.regional.office@census.gov**