Consolidated Federal Funds Report for Fiscal Year: 2001

State and County Areas

Issued April 2002

CFFR/01

U S C E N S U S B U R E A U

Helping You Make Informed Decisions • 1902-2002

U.S. Department of Commerce
Economics and Statistics Administration
U.S. CENSUS BUREAU

ACKNOWLEDGMENTS

Gerard T. Keffer, Chief of the Federal Programs Branch, directed the preparation of this report, under the general supervision of **Mitchell L. Trager**, Assistant Division Chief for Evaluation and Information Systems. **Daniel Pflum** directed the collection and review of Federal Assistance Award Data System data, assisted by **Cathy Davis, Diane Glaspie, Sue Jones, Elizabeth Mangold,** and **Alice Wimbish. Michael Mashburn** coordinated the assembly and processing of the Federal agency data files used for this report. **Daniel Pflum** and **Edward Trevelyan** served as principal data analysts and liaisons with the Federal reporting agencies.

Duane Cavanaugh and **Jennifer Phan** provided computer processing support for the Federal Assistance Award Data System, and **Linda Huang** performed computer processing to generate the report data tables, under the supervision of **Kathleen Chamberlain,** Chief of the Information Systems Branch.

Kim D. Ottenstein, Bernadette J Gayle, Crystal M. Pate, and **Laurene V. Qualls** of the Administrative and Customer Services Division, **Walter C. Odom,** Chief, provided publications and printing management, graphics design and composition, and editorial review for print and electronic media. General direction and production management were provided by **Michael G. Garland,** Assistant Chief, and **Gary J. Lauffer,** Chief, Publications Services Branch.

Grateful acknowledgment is made of the cooperation of the Federal Government departments and agencies for providing information needed for this report.

For information regarding data in this report, contact Federal Programs Branch, Governments Division, U.S. Census Bureau, Washington, DC 20233.
Telephone: 301-457-1565
E-mail: govs.cffr@census.gov

Consolidated Federal Funds Report for Fiscal Year: 2001

Issued April 2002

CFFR/01

State and County Areas

U.S. Department of Commerce
Donald L. Evans,
Secretary

Samuel W. Bodman,
Deputy Secretary

Economics and Statistics Administration
Kathleen B. Cooper,
Under Secretary
for Economic Affairs

U.S. CENSUS BUREAU
Charles Louis Kincannon,
Director

SUGGESTED CITATION

U.S. Census Bureau.
Consolidated Federal Funds Report for Fiscal Year 2001.
U.S. Government Printing Office,
Washington, DC 20402.

ECONOMICS
AND STATISTICS
ADMINISTRATION

Economics and Statistics Administration

Kathleen B. Cooper,
Under Secretary
for Economic Affairs

U.S. CENSUS BUREAU

Charles Louis Kincannon,
Director

William G. Barron, Jr.,
Deputy Director

John H. Thompson,
Principal Associate Director
for Programs

Frederick T. Knickerbocker,
Associate Director
for Economic Programs

Thomas L. Mesenbourg,
Assistant Director
for Economic Programs

Gordon W. Green,
Chief, Governments Division

CONTENTS

Introduction v

Figures

1. Federal Government Expenditure, Per Capita Ranges by State: Fiscal Year 2001 . xviii
2. Federal Government Expenditure, Amounts and Percentages by Major Object Category: Fiscal Year 2001. xix
3. Federal Government Expenditure, Amounts and Percentages by Major Agency: Fiscal Year 2001 xix
4. Federal Government Expenditure, Annual Amounts by Major Object Category: Fiscal Years 1983-2001 xx
5. Federal Government Expenditure, Per Capita Amounts by State, by Major Object Category: Fiscal Year 2001. xxi
6. Federal Government Expenditure, Annual Amounts by Major Agency: Fiscal Years 1983-2001. xxii
7. Federal Government Expenditure, Per Capita Amounts by State, by Major Agency: Fiscal Year 2001 xxiii

Tables

1. Summary of Federal Government Expenditure, by State and Outlying Area: Fiscal Year 2001 1
2. Federal Government Expenditure for Direct Payments for Individuals for Retirement and Disability, for Selected Programs, by State and Outlying Area: Fiscal Year 2001 2
3. Federal Government Expenditure for Direct Payments Other Than for Retirement and Disability, for Selected Programs, by State and Outlying Area: Fiscal Year 2001 3
4. Federal Government Expenditure for Grants, by Agency, by State and Outlying Area: Fiscal Year 2001 4
5. Federal Government Expenditure for Procurement Contracts, by Agency, by State and Outlying Area: Fiscal Year 2001 8
6. Federal Government Expenditure for Salaries and Wages, by Agency, by State and Outlying Area: Fiscal Year 2001 12
7. Federal Government Direct Loan Programs—Volume of Assistance Provided, by State and Outlying Area: Fiscal Year 2001 18
8. Federal Government Guaranteed Loan Programs—Volume of Coverage Provided, by State and Outlying Area: Fiscal Year 2001 19
9. Federal Government Insurance Programs—Volume of Coverage Provided, by State and Outlying Area: Fiscal Year 2001 20
10. Per Capita Amounts of Federal Government Expenditure, by Major Object Category, by State and Outlying Area: Fiscal Year 2001 21
11. Percent Distribution of Federal Government Expenditure, by Major Object Category, by State and Outlying Area: Fiscal Year 2001 22
12 Federal Government Expenditure for Defense Department and All Other Agencies, by State and Outlying Area: Fiscal Year 2001 23
13. Historical Summary of Federal Government Expenditure, by State and Outlying Area: Fiscal Years 1992 to 2001 24
14. State Rankings for Per Capita Amounts of Federal Government Expenditure: Fiscal Year 2001 30
15. Federal Government Expenditure, by State and County Area: Fiscal Year 2001 . . 31

Appendixes

A. County-Type Areas Without County Government A-1
B. Geographic Areas With More Than Four Congressional Districts B-1
C. County Locations of State Capital Cities. C-1
D. Consolidated Federal Funds Report Data Sources D-1
E. State Coordinating Agencies, State Data Center Program, U.S. Census Bureau . . E-1
F. Use of County Area Allocations for Selected Federal Pass-Through Assistance Programs by State F-1

Introduction

The Consolidated Federal Funds Report is a presentation of Federal Government expenditures or obligations in state, county, and subcounty areas of the United States. The District of Columbia and U.S. Outlying Areas also are included. Various Federal Government agencies provide the data for this report from their existing reporting systems. These data have been consolidated and tabulated in a standard format for presentation in publications and electronic form. The publications are:

- *Consolidated Federal Funds Report for Fiscal Year 2001 (State and County Areas)*
- *Federal Aid to States for Fiscal Year 2001*

Data also are available on CD-ROM and on Internet. Information on publications and CD-ROMs appears in the section, "Availability of Data" at the end of this Introduction.

REPORT COVERAGE

The Consolidated Federal Funds Report (CFFR) covers Federal Government expenditures or obligations for the object categories listed below. For fiscal year 2001, amounts reported totaled $1.8 trillion for the direct expenditure or obligation categories, and $823 billion for other federal assistance (loans and insurance programs):

- Retirement and disability ($600 billion)
- Other direct payments ($405 billion)
- Grants ($339 billion)
- Procurement contracts ($246 billion)
- Salaries and wages ($188 billion)
- Direct loans ($21 billion)
- Guaranteed or insured loans ($176 billion)
- Insurance ($627 billion)

Dollar amounts reported under these categories can represent either actual expenditures or obligations. Users should be aware of the differences in this coverage, which varies in accordance with the data, as described later under "Table Descriptions and Data Sources" and in Appendix D. As a general guide, the grants and procurement data in this report represent obligated funds, while direct payments, salaries and wages represent actual expenditures (outlays). Data on loan and insurance programs generally represent the contingent liability of the Federal Government.

Certain categories of Federal Government spending are intentionally excluded from this report. These include such items as interest on Federal Government debt, travel expenses when not provided under contract, and international payments and foreign aid. These are described under the heading "Amounts Excluded From CFFR Coverage."

The financial activity of all Federal Government agencies is covered, with exceptions for those agencies that do not submit data to any of the federal reporting systems that serve as sources of information for the CFFR. Agencies not covered are listed under the heading "Amounts Excluded From CFFR Coverage."

SUMMARY OF METHODOLOGY

This is a consolidated report, developed by bringing together available statistics on Federal Government expenditures or obligations. The first phase of the CFFR program is to identify the available data sources. The following reporting systems and agencies are used as primary data sources:

- Department of Defense
- Federal Assistance Award Data System
- Federal Procurement Data System
- Office of Personnel Management
- U.S. Postal Service

In addition to these primary sources, several other federal agencies are requested to provide data, usually for selected programs (see section on "Table Descriptions and Data Sources" and Appendix D). Most of these are agencies that do not report under the requirements of the Federal Assistance Award Data System.

Finally, selected data are from the information on payments to state or local governments reported by federal agencies for the U.S. Census Bureau's Federal Aid to States survey. These data cover Federal Government grants that are not required to be reported in the Federal Assistance Award Data System (FAADS), such as the Federal Government annual payment to the District of Columbia.

All data submitted for the CFFR are assigned a program identification code, an agency identification code, and an object code. The program identification code format is patterned after the Catalog of Federal Domestic Assistance

(CFDA) program number. For all data for which CFDA codes are available, the CFDA number is used for the program identification code. For all other data submissions, a unique code (or pseudo code) is assigned. For data that come through the FAADS, the same program identifiers are used in both FAADS and CFFR. Although not presented in this CFFR publication, the program identification code is contained in the CFFR data file available on Internet and CD-ROM.

The agency identification code assigned to each data record is the four-character Federal Information Processing Standards (FIPS) code issued by the National Institute of Standards and Technology. The two leftmost characters form a component data element, called the Treasury Agency Symbol (TAS), which is identical to the two-digit numerical code used in the budgetary process to identify major federal agencies.

The object code assigned to each data record submitted for the CFFR consists of two alphabetic characters to designate the broad object category of federal expenditure to which each data record belongs. These are the categories (retirement and disability, other direct payments, grants, procurement, salaries and wages, direct loans, guaranteed loans, and insurance) listed previously under "Report Coverage," and described in more detail below under "Table Descriptions and Data Sources."

Both the program identification code and the object code are used throughout the CFFR processing. For example, during the data edit and review stages, dollar amounts are tallied by program or object category for comparison with other sources of information on federal outlays. In addition, the object code becomes the primary basis for the table presentation in the CFFR publications (all grants data are grouped together, and so forth).

The processing of all data submitted by federal agencies for the CFFR involves the five steps detailed below. Exceptions are detailed later under "Table Descriptions and Data Sources" and in Appendix D.

1. Verification of edit totals requires comparing dollar amounts and record counts actually submitted with totals provided on transmittal documentation from each federal agency. Since most submissions are via Internet or diskette, this process involves ensuring that the electronic files are in the prescribed format. Any discrepancies are brought to the attention of the submitting agency and corrections made as needed.

2. Verification of geographic coding is applied to those submissions received electronically. Since data from the different sources often are submitted on the basis of different geographic coding, a frequent additional step in CFFR processing is to convert all data records to standard geographic designations. The details of geographic coding for the CFFR are described later in the section "Geographic Presentation and Coding."

3. For purposes of review, data from each agency are sorted by program identification code and geographic unit. This enables review tables to be produced showing data by state, county, or subcounty area for each federal program or object category. At this stage, a national total of federal program amounts in the CFFR is compared to totals for the same programs that appear in other data sources, such as the CFDA and the federal budget. Data also are reviewed by program or object category for unusual changes at the national, state, county, and subcounty levels. In this manner, patterns of Federal Government spending for any category, such as Department of Defense salaries and wages, are reviewed. This phase of processing is thus concerned with review and verification of dollar amounts by program, object category, and geography. Corrections are made as needed, based upon consultation with the federal agency submitting the original data.

4. Data records are combined so that only one record exists for each unique combination of geographic code, program identification code, agency code, and object code. Even though multiple grant awards may have been made under a single program to any given geographic area, they are all combined into a single record for the fiscal year. If ten Community Development Block Grants are awarded to New York City during fiscal year 2001, they are combined into a single record for Community Development Block Grants funding within New York City. Combining like data records in this manner is the final step in processing for each CFFR submission or data file.

5. All data files are then merged together to form a consolidated CFFR file. This enables the compilation of total federal expenditure or obligation by object category and geographic area. These data are reviewed and final corrections made to the CFFR data file.

This final data file contains records in geographic detail only. County, state, or United States total records are not part of the CFFR data file. Nor are summary totals by object category actually contained in the data file. All of these summary records are tallied during preparation of the tables in the CFFR. In this way, totals published in the CFFR represent summations of the more detailed data contained in the CFFR data file.

Table preparation also entails processing the CFFR data file in conjunction with the CFFR geographic reference file. The data file contains all information associated with the federal program or object category of spending being reported. The geographic reference file contains all pertinent information concerning the government unit for

which data are published. This information includes the state, county, and municipal/township name, the 2001 population, the congressional districts, and all associated geographic coding.

RELATIONSHIP TO FEDERAL ASSISTANCE AWARD DATA SYSTEM (FAADS)

The Federal Assistance Award Data System (FAADS) is a quarterly report of financial assistance awards made by each federal agency. Coverage includes most (but not all) grants, direct payments to individuals and others, insurance, and loans. Data submitted by federal agencies for the FAADS serve as the source for most of the statistics in this publication. The FAADS does not provide information on either salaries and wages or procurement contracts. All CFFR data not obtained through the FAADS are otherwise obtained from federal agencies.

The Office of Management and Budget selected the Census Bureau as executive agent, responsible for operating the FAADS. Data on financial assistance awards are submitted quarterly by Federal Government agencies. The Census Bureau collects these data and combines them to form a single quarterly database on Federal Government financial assistance awards. Each quarterly database is distributed to the Congress and to state governments. In addition to grant awards, the FAADS program covers direct payments to individuals (such as retirement benefits), direct payments for specified use (such as food stamp awards), cooperative agreements, guaranteed loans, direct loans, and insurance programs of the Federal Government. All financial assistance awards in the FAADS are identified by a Catalog of Federal Domestic Assistance (CFDA) program number (or a pseudo code, if a CFDA number is unavailable).

For grants, the FAADS data represent the federal obligation incurred at the time the grant is awarded. The amounts reported do not represent actual expenditures, since obligations in one time period may not result in outlays during the same time period. Moreover, initial amounts obligated may be adjusted at a later date, either through enhancements or deobligations. These deobligations may appear in the CFFR data as negative amounts. Users should be aware of what these amounts represent and use care in interpreting such data.

For fiscal year 2001, CFFR derived data from the FAADS by summing the four quarterly reports that covered financial assistance awarded between October 1, 2000, and September 30, 2001. All program awards in FAADS are reported by state, county, and usually, city of recipient. Submitting agencies use either FIPS codes for states, counties, and places, or General Services Administration location codes.

RELATIONSHIP TO FEDERAL AID TO STATES (FAS)

The publication, *Federal Aid to States for Fiscal Year 2001* (FAS), presents state-by-state distributions of Federal Government expenditures for grants to state and local governments only. In the CFFR, federal grants generally represent obligations (not expenditures or outlays), and include grants to nongovernmental recipients, in addition to payments to state and local governments. Grants are presented in Table 4 of this report.

The Federal Aid to States report generally covers actual federal grant outlays to state and local governments, by agency and program. Data reported in the FAS are submitted to the Census Bureau in accordance with OMB Circular A-11 and the Census Bureau's annual Federal Aid to States reporting guidelines. Such data were previously collected and published annually by the Division of Government Accounts and Reports, Fiscal Service, Bureau of Government Financial Operations, Department of the Treasury. Prior to 1983, these data were published in the annual Department of the Treasury report *Federal Aid to States.*

During the years 1981-97, Table 2 of the Census Bureau's publication, *Federal Expenditures by State*, provided statistics equivalent to those found in the Treasury Department's FAS series (ending in 1982) and in the Census Bureau's FAS series (beginning in 1998). In addition, the other tables of the FES series (discontinued after 1997) published statistics on salaries and wages, direct payments for individuals, procurement, and other programs. These other statistics are now being published as part of the Consolidated Federal Funds Report series.

The data on grants to state and local governments in FAS are reconciled with amounts in the federal budget. The definitions applied in the Budget for grants to governments serves as the basis for reporting in the FAS publication. Users should consult the introductory text in the FAS publication for a detailed explanation of the grants data that appear in that report.

There are several differences between the FAS report and the CFFR report:

1. The FAS report generally covers federal grant outlays or expenditures, whereas grants data in the CFFR generally cover obligations, which may or may not result in actual expenditures. Obligations that do not result in expenditures may become deobligated. Deobligations are shown as negative amounts in the data.
2. The FAS report covers only grants to state and local governments, whereas the grants data in the CFFR include all grants, regardless of whether the recipient is a government entity. The CFFR provides data on several other categories of federal funds, while the FAS provides information only on grants.

3. The level of geographic detail for which data are shown is different. The FAS report distributes data only on a state-by-state basis, while the CFFR report contains state and county area information. (The CFFR database also contains data at the subcounty, place level.)

4. Data on Department of Housing and Urban Development housing assistance (Section 8) payments also is different. In FAS, these payments are classified as grants where the landlord is a public agency. In the CFFR, all Section 8 payments are classified as direct payments. This is because data used for the CFFR require subcounty geographic detail, whereas data distinguishing between public and nonpublic landlords are available only at the state level of detail.

5. The data on Federal Emergency Management Agency payments under the Disaster Assistance Program also vary. In the CFFR, these payments are classified as grants, while in the FAS report, individual assistance payments under this program are excluded from the grants data. The grants versus direct payments data are not available at the substate level.

TABLE DESCRIPTIONS AND DATA SOURCES

Appendix D lists the data sources used for the CFFR, arranged by major category of Federal Government expenditure or obligation. The Table descriptions that follow include explanations of the coverage, conceptual basis for reporting (expenditures versus obligations), geographic basis for reporting, and other information important for interpreting the data in the CFFR. The use of the term FIPS geographic codes in the following text refers to the Federal Information Processing Standards codes maintained by the National Institute of Standards and Technology, Department of Commerce.

Table 1: Total Expenditure

All amounts in Table 1 are aggregates from data included in Tables 2-6. Data are rounded to millions of dollars. Total expenditure does not include data on contingent liabilities (loans and insurance), which are separately listed in Tables 7-9.

Table 2: Retirement and Disability

In the CFFR, data covering Federal Government direct payments are separated into two object categories: direct payments for retirement and disability benefits (Table 2), and all other direct payments (Table 3). Retirement and disability programs include federal employee retirement and disability benefits, Social Security payments of all types, selected Veterans Administration programs, and selected other federal programs (see Appendix D).

Both the FAADS and the Catalog of Federal Domestic Assistance (CFDA) categorize direct payments in a different manner from the CFFR. Both the FAADS and the CFDA subdivide direct payments into the two subcategories, "Direct Payments for a Specified Use" and "Direct Payments with Unrestricted Use." Neither subdivision is recognized in the CFFR. The CFFR instead subdivides direct payments into three object types: Object code DR for "Retirement and Disability Payments to Individuals," object code DO for "Other Direct Payments for Individuals," and object code DX for "Direct Payments Other than for Individuals." Only object code DR is presented in Table 2. Object codes DO and DX are presented in Table 3.

The CFDA defines "Direct Payments for a Specified Use" as "Financial assistance provided directly to individuals, private firms, and other private institutions to encourage or subsidize a particular activity by conditioning the receipt of assistance on a particular performance by the recipient. This does not include solicited contracts for the procurement of goods and services for the Federal Government." The FAADS similarly defines "Direct Payments for a Specified Use" as "a subsidy or other nonreimbursable direct financial aid."

The CFDA defines "Direct Payments With Unrestricted Use" as "Financial assistance provided directly to beneficiaries who satisfy eligibility requirements with no restrictions imposed on the recipient as to how the money is spent. Included are payments under retirement, pension, and compensation programs." The FAADS defines "Direct Payments With Unrestricted Use" with such examples as "retirement, pension, veterans benefits, etc."

Except as indicated below, data in Table 2, Retirement and Disability, are compiled from amounts reported by the Federal Agencies for the Federal Assistance Award Data System (FAADS). Reported amounts represent obligations of federal funds during the fiscal year. Direct payments for individuals are shown by state and county area only, in accordance with the reporting requirements of the FAADS. The following retirement and disability direct payment programs are not available from the FAADS and are obtained from other data sources.

1. Military retirement benefits data are supplied by the Department of Defense, along with that agency's data on military payroll. Amounts represent actual expenditures during the fiscal year. Coverage includes recurrent benefit payments, as well as permanent and temporary disability payments. Data are provided by state and county area of recipient.

2. Included in the amounts shown for civilian retirement benefits are benefits for retired uniformed U.S. Coast Guard personnel, for which data were obtained from that agency. Coverage includes taxable benefits financed by employer or general fund contributions. Amounts are reported by home residence address of

the beneficiary and are available only at the state level. Retired civilian employees of the Coast Guard are excluded from these data, but included in data from the Office of Personnel Management.

3. Federal civilian employee retirement and disability payments are from the Compensation Group, Office of Personnel Management (OPM). Amounts include expenditures for all periodic annuity, survivor annuity, lump sum death claims, and withdrawals. Administrative expenses and funds transferred to other retirement systems are excluded.

   Retirement benefits for federal civilian employees also include data for former Postal Service employees.

   Note that the amounts reported by OPM include payments from employee contributions. No data covering the payments associated only with employer contributions, earnings on investments, or other nonemployee financed amounts could be obtained.

   The OPM data represent an estimated geographic distribution of actual fiscal year 2001 disbursements. The methodology used by OPM is based on proportionate calendar year-to-date annuity disbursements through September 30, 2001. The calendar year-to-date data are accumulated by ZIP code, and proportionate shares are then applied against the actual total of fiscal year 2001 disbursements. ZIP codes reflect recipient location except for payments made via electronic funds transfer, which reflect correspondence ZIP code.

   Like other data submitted on the basis of ZIP codes, these data are converted to state and county areas using standard methodology.

4. Pension plan termination insurance payments reflect benefits paid by the Pension Benefit Guaranty Corporation (PBGC) under the Pension Plan Termination Insurance Program (CFDA program 86.001). Data include only those payments made directly by the PBGC. Amounts paid by interim custodians such as banks or other financial institutions are not reported. The data submitted by the PBGC are geographically distributed by postal ZIP code and converted to county level data for the CFFR.

5. Payments to retirees and other beneficiaries from the Public Health Service, Commissioned Corps, are reported by that federal agency. Amounts are reported by mailing address (ZIP code) of the beneficiary and converted to county level data by the Census Bureau.

6. Data for benefit payments to retirees from the National Oceanic and Atmospheric Administration (NOAA) Commissioned Corps are from the U.S. Coast Guard, Pay and Personnel Center. Amounts are reported by home residence address of the beneficiary and are available only at the state level.

7. The State Department Foreign Service Officers retirement system provided data on fiscal year 2001 benefit payments. These are reported geographically by ZIP code and converted to county level data by the Census Bureau.

8. The Tennessee Valley Authority reported benefit payments to retirees by state, county area, and ZIP code. Amounts are assigned according to the ZIP code of the financial institution receiving the benefit payment.

   Data on Social Security and Supplemental Security Income (SSI) payments come from reports submitted by the Social Security Administration for the FAADS. All amounts reflect obligations during the fiscal year, with the state-by-state distribution estimated. All amounts are reported by recipient location. Excluded from the amounts reported are payments to recipients in foreign countries. The amounts shown under the SSI program exclude any state government shares administered by the Federal Government.

Table 3: Other Direct Payments

Programs classified as other direct payments in Table 3 include two CFFR object categories. The first object category (code “DO”) is direct payments for individuals, other than for retirement and disability. The second object category (code “DX”) is direct payments, other than for individuals. The first object category contains far more expenditure than the second object category. For convenience of presentation, these two object categories are combined in the CFFR publication, but are available separately in the CFFR database. (See text under the “Table 2” heading above for further information about the subdivisions of the “Direct Payments” category.)

Amounts shown in Table 3, Other Direct Payments, come from the FAADS, except for those programs listed below or in Appendix D. These amounts generally represent obligations incurred during the fiscal year. The four quarterly FAADS databases are consolidated to obtain fiscal year totals. Direct payments for individuals are reported by state and county area only.

In Tables 3 and 15 (and data file available on Internet and CD-ROM) all Department of Housing and Urban Development housing assistance is classified in the direct payments to individuals category. The total obligations are allocated by state and county. Amounts reported for the Housing Assistance Payments (the Section 8 program) under this object category reflect the entire amount of obligations for the year. That is, all Section 8 (and voucher) payments are classified as direct payments for individuals, regardless of whether they are paid to public or private landlords. By contrast, the Federal Aid to States publication classifies these payments as grants, if the landlord is a public agency.

Excess earned income tax credits represent Federal Government payments during calendar year 2001 for tax year 2000. Information is from the Department of the Treasury, Internal Revenue Service, Statistics of Income Division. Amounts reflect only the excess earned income tax credits actually refunded. Aggregate figures by state are reported. No substate detail is available.

Crop Insurance data on the amount of indemnity payments (claims) and premium subsidies are provided by the Agriculture Department. Coverage includes the claims paid directly by the Federal Government to farmers, and premium subsidies to private insurers. Federal indemnity payments to private insurance carriers are not reported. Amounts reflect the resident county of the claimant for direct payment, or location of county of the private carrier for premium subsidies. Data reflect actual expenditures during fiscal year 2001.

The Federal Emergency Management Agency provides county level data for payments under the National Flood Insurance program. Amounts represent claims and adjustor expenses.

Legal Services Corporation expenditures data are from that agency. The Legal Services Corporation payments represent annualized grants and contracts, by state, made by this agency from the subsidy it receives from the Federal Government.

U.S. Postal Service expenditures for current operations, other than procurement and salaries and wages, are provided by the Postal Service as part of that agency's total submission for CFFR. Data are provided by state and county area, with the distribution based on the methodology described later for Postal Service salaries and wages.

Data for the Federal Government (employer) share of premiums on federal employee life and health insurance are from the Office of Personnel Management, Compensation Group. All expenditures for life and health insurance premiums are assigned to the "state undistributed" level of geography. For both the life and health insurance programs, the amounts reported represent only the employer (Federal Government) share of the premiums.

The Education Department reports fiscal year 2001 payments under the Federal Family Education Loan program. Amounts under the other direct payments for individuals category include interest subsidies. Amounts under the direct payments, other than for individuals, category include default payments, advances, and administrative cost allowances for guarantee agencies.

Food Stamp program data are supplied by the Department of Agriculture for the FAADS. Amounts reflect the actual value of benefits awarded, by state, during the fiscal year. Figures may differ slightly from amounts representing the value of benefits redeemed or processed through the Federal Reserve System.

Federal Employee Workers Compensation payments are from reports submitted by the Department of Labor, Employment Standards Administration, Office of Workers' Compensation Programs, for the FAADS. Amounts for fiscal year 2001 reflect actual payments, with the state-and-county distribution based on the ZIP code of the recipient's place of residence.

Statistics on federal expenditures for unemployment compensation are compiled from information obtained from the Department of Labor. Amounts reported include all benefit payments made from the Unemployment Compensation Trust Fund, regardless of the source of funding for the payments. Thus, amounts reported include regular and extended benefits to unemployed workers, and benefits to ex-civilian and ex-military federal employees. Prior to 1989, only benefit payments financed by the Federal Government were included in this publication.

The Office of Justice Programs provides data for payments under the Public Safety Officers' Benefit Program (CFDA 16.571) of the Department of Justice.

Medicare data are reported by the Department of Health and Human Services for the FAADS. All amounts reflect obligations during the fiscal year, with the state-by-state distribution estimated. All amounts are reported by recipient location. Excluded from the amounts reported are payments to recipients in foreign countries.

Table 4: Grants

The grants category in the CFFR combines two grants categories listed in the CFDA and four grants categories found in the FAADS. The CFDA distinguishes two categories of grant: Formula Grants and Project Grants. The FAADS subdivides Formula Grants into two further categories: Block Grant and Formula Grant. The FAADS also subdivides Project Grants into two further categories: Project Grant and Cooperative Agreement.

The CFDA defines "Formula Grants" as "Allocations of money to States or their subdivisions in accordance with a distribution formula prescribed by law or administrative regulation, for activities of a continuing nature not confined to a specific program." The CFDA defines "Project Grants" as "The funding, for fixed or known periods, of specific projects or the delivery of specific services or products without liability for damages for failure to perform. Project grants include fellowships, scholarships, research grants, training grants, traineeships, experimental and demonstration grants, evaluation grants, planning grants, technical assistance grants, survey grants, construction grants, and unsolicited contractual agreements." No further definitions are provided in the FAADS or FAS.

The principal source of the grants data in the CFFR is the information submitted quarterly for the Federal Assistance Award Data System (FAADS). For grants, the FAADS data

represent the federal obligation incurred at the time the grant is awarded. The grants data from FAADS that are carried forward to the CFFR total about 98 percent of all grants reported. (See section above, "Relationship to Federal Assistance Award Data System (FAADS)" for further information about FAADS.)

The remaining grants data for the CFFR are from data submitted to the Census Bureau pursuant to the annual Federal Aid to States (FAS) survey, and OMB Circular A-11. These submissions are required annually of all Federal Government agencies that make payments to state or local governments. Selected grant programs data are obtained from the Federal Aid to States (FAS) data base to ensure comprehensive coverage in the CFFR. FAS data are available only at the state area level of reporting. (See section above, "Relationship to Federal Aid to States (FAS)" for further information about FAS.)

Table 5: Procurement

Statistics in Table 5, covering Federal Government procurement contracts, are provided by the U.S. Postal Service (USPS) for Postal Service procurement and by the Federal Procurement Data Center (FPDC) within the General Services Administration for procurement actions of all other federal agencies, including the Defense Department.

Amounts provided by the USPS represent actual outlays for contractual commitments, while amounts provided by the FPDC represent the value of obligations for contract actions, and do not reflect actual Federal Government expenditures. In general, only current year contract actions are reported for data provided by the FPDC; however, multiple-year obligations may be reflected for contract actions of less than 3 years duration.

The FPDC collects procurement statistics on a quarterly basis from most Federal Government departments and agencies, and provides these data according to the place of performance rather than the location of the prime contractor. Excluded from the procurement totals reported are the amounts for the judicial and legislative branches of government and most intergovernmental transfers of funds. Also excluded from the totals are amounts for procurement in foreign countries. Also, certain Department of Defense contracts are classified with respect to location of performance.

Most contract actions provided by the FPDC with values under $25,000 are not distributed by state and outlying area. Also, certain Department of Defense contracts are classified with respect to location of performance. Such amounts are reported as "U.S. undistributed."

Procurement data awarded by the USPS include all outlays made under formal contractual agreements. The FPDC data include contractual actions for construction, purchases of equipment, and other purchases of tangible items by the Federal Government. Also included with the FPDC data are contractual actions for services often not generally associated with procurement, such as the purchase of utilities, building leases, and other services entered into via contractual agreement.

Procurement data provided by the FPDC are distributed according to place of performance, as designated by FIPS state/county/place geographic coding. These geographic codes are matched against the government unit codes comprising the geographic basis for the CFFR, and assigned to any units where a match is found. Unmatched data records are distributed to "balance of county" represented by the state/county portion of the FIPS geographic code. (For those FPDC data records submitted only with a state/place code, a county code is first assigned via a geographic conversion file.)

Table 6: Salaries and Wages

Amounts reported for Federal Government salaries and wages are from four sources: the Department of Defense, the Office of Personnel Management, the Postal Service, and the U.S. Coast Guard (within Department of Transportation). All amounts represent outlays during the Federal Government's fiscal year.

The Defense Department provides information on military payrolls, with separate amounts for active military and inactive military (Reserve and National Guard). These data are from the Directorate for Information, Operations and Reports of the Washington Headquarters Services, Department of Defense. (Note that salaries and wages data covering civilian employees of the Defense Department are from the Office of Personnel Management, as described below.) The submission from the Defense Department is an electronic file containing data records that are distributed using FIPS geographic codes for states and counties.

Amounts reported represent estimates of fiscal year outlays by state and county, and include gross compensation. This covers salaries and wages, housing allowances, and in general all other personnel compensation, except retired military pay, which is reported in Table 2 under the separate category, retirement and disability direct payments for individuals. Other features of the Department of Defense salaries and wages include:

1. Amounts for military personnel stationed overseas are excluded from totals.
2. Salaries and wages for inactive personnel refer to military Reserve and National Guard payroll.
3. Amounts reported reflect the place of employment (duty station) rather than home residence.

Salaries and wages data for U.S. Postal Service employees are provided by the U.S. Postal Service. Amounts represent actual outlays during the fiscal year, but with the national

total distributed among the states and counties on an estimated basis. Estimates are derived by calculating the "per employee" payroll cost and applying this cost to each postal facility based upon the number of employees. The Postal Service data are geographically distributed based upon place of employment (postal facility), rather than place of residence. Data records are submitted in an electronic file and contain FIPS state and county area codes.

Statistics on salaries and wages for uniformed employees of the U.S. Coast Guard are reported by the U.S. Coast Guard, within the Department of Transportation. Data are reported by ZIP code, for the place of employment. Amounts are then aggregated by county area.

Salaries and wages for all other federal employees are from the Office of Personnel Management. Coverage includes all other federal civilian employees (excluding the Central Intelligence Agency, Defense Intelligence Agency, and the National Security Agency) employed in the United States and the outlying areas. Data are reported separately for each major federal agency. The data include:

- Basic annual salaries
- Premium pay (overtime, night differential, cost of living allowances, station allowances, holiday pay, and any retroactive pay, but excludes lump sum pay for annual leave)
- Lump sum payments (for annual leave)

OPM national totals represent actual expenditures or outlays during the fiscal year. The geographic distribution of these amounts by state (or outlying area) and county are estimated, based upon place of employment. The following assumptions apply for the OPM estimation procedures:

1. The basis for the geographic distribution is place of employment, using data on salary and employment distributions from the Office of Personnel Management's (OPM) Central Personnel Data File (CPDF) as of March 31, 2001. Data are geographically prorated to total fiscal year payroll and payment data from the SF 113-A, "Monthly Report of Federal Civilian Employment."
2. Estimated payroll data are produced at the state, county, and outlying area levels only.
3. Payroll data are allocated to states, counties, and outlying areas based partly on estimates. The estimates assume that premium pay and lump sum payments as well as part-time and intermittent pay are proportional to the salaries of full-time federal civilian employees (both defense and nondefense) in the counties and outlying areas.
4. Judicial pay is estimated using the above assumption with the exception of the Supreme Court whose SF 113-A pay is added to the District of Columbia's nondefense payroll.

The methodology used to estimate the geographic distribution of salaries and wages data involves the following steps:

1. Actual expenditures for salaries and wages are obtained from the SF 113-A. Salary and wage data on the SF 113-A are total expenditures (including basic, premium, and lump sum payments) for all federal civilian employees. These data are not reported by state and county on the SF 113-A.
2. From OPM's CPDF and agency survey data, (Tennessee Valley Authority) aggregate basic salaries for full-time employees only are computed for each county, each outlying area, total U.S., and total outlying areas. Based on these aggregate basic salaries, percentages are computed for both Department of Defense and all other agencies. These percentages determine each county's and outlying area's proportion of the total (U.S. and outlying areas) full-time salaries.
3. The percentages referenced above are applied to SF 113-A agency payroll data for the U.S. and outlying areas to estimate actual expenditures in counties and outlying areas. State and outlying area totals are obtained by aggregating estimated actual expenditures in counties and outlying areas, respectively.

Tables 7-9. Direct Loans, Guaranteed Loans, and Insurance

The CFDA defines "Direct Loans" as "Financial assistance provided through the lending of federal monies for a specific period of time, with a reasonable expectation of repayment. Such loans may or may not require the payment of interest." The CFDA defines "Guaranteed/Insured Loans" as "Programs in which the Federal Government makes an arrangement to indemnify a lender against part or all of any defaults by those responsible for the repayment of loans." The CFDA defines "Insurance" as "Financial assistance provided to assure reimbursement for losses sustained under specified conditions. Coverage may be provided directly by the Federal Government or through private carriers and may or may not involve the payment of premiums." The FAADS and CFFR use the same categories, and provide no separate definitions.

All data on loans and insurance programs of the Federal Government, with the exception of data on flood insurance and student loan programs, come from the Federal Assistance Award Data System (FAADS). Guaranteed loans, direct loans, and insurance are reported in the FAADS by state and county area, or by state, county, and place. Data on the Federal Direct Student Loan (CFDA number 84.268) and Federal Family Education Loan programs (CFDA number 84.032) are not reported for the Federal Assistance Award Data System, and are obtained separately from the Department of Education. National Flood Insurance data

(CFDA number 83.100), reflecting insurance in force on September 30, 2001, are from the Federal Emergency Management Agency.

Loan and insurance program amounts in Tables 7-9 reflect the volume of loan or insurance activities. These amounts represent either direct loans made to certain categories of borrowers, or the Federal Government contingent liability for loans guaranteed and direct insurance against loss.

Loans and insurance data do not represent actual expenditures associated with the loan or insurance programs. Any actual outlays under these programs, such as insurance claims paid by the Federal Government, appear in the direct payments categories in the CFFR. Federal Government contingent liability can vary by program, and caution should be used in comparing one federal loan or insurance program to another, or in interpreting the data presented to reflect actual federal outlays over time. The following also should be noted:

1. Amounts guaranteed or insured do not necessarily represent future outlays.
2. All amounts reflect the dollar value of loans or insurance coverage provided during the fiscal year, and not the cumulative totals of such activity over the life of the program.
3. Direct loans are not reported on a net basis, as in the federal budget, but rather are shown in terms of total amounts loaned.
4. Programs otherwise similar can vary in the share of the total liability that the Federal Government guarantees or insures. Certain veterans guaranteed loan programs are guaranteed only up to a stated maximum dollar value, for example. In these cases, the Federal Government contingent liability is less than the total value of the loan or insured policy agreement.

Tables 10-11: Miscellaneous Calculations

Per capita federal expenditure amounts in Table 10 are computed using resident population as of April 1, 2000.

Percentage distributions of federal expenditures in Table 11 are computed based on U.S. totals in the same category.

Table 12: Defense Department and All Other Agencies

The Defense Department and other agency expenditure amounts in Table 12 are computed from data in Tables 2 through 6. Figures for all Department of Defense agencies are tallied to arrive at a total for Department of Defense expenditures. This total is then netted from the grand total of Federal Government expenditures, and the residual categorized as nondefense expenditures. This procedure is followed for each state and outlying area. The defense/nondefense totals are then used to compute per capita and percent distribution amounts, using the procedure described above for Tables 10 and 11.

Data in the column on Energy Department defense related activities are from the Department of Energy, Office of the Assistant Secretary for Defense programs. These data represent defense related atomic energy activities, and are presented on an exhibit basis only. Since the data are for the Department of Energy, they are included in the columns for "All other federal agencies," rather than Department of Defense.

Table 13: Historical Summary

Consolidated Federal Funds Report has been published annually since fiscal year 1983. The data in Table 13 represent summary totals, by state and object category, of covered federal expenditures from fiscal years 1992 to 2001. Amounts shown include revisions to originally published figures, where applicable. These revisions are made where errors existed in the original data, or where federal programs have been reclassified to another object category of expenditure.

Table 14: State Rankings

Per-capita rankings in Table 14 are derived from per-capita figures shown in Table 10. The District of Columbia and the outlying areas are excluded from the rankings.

Table 15: County Areas

The summary federal expenditure data in Table 15 are by state and county area. State areas include the 50 states, the District of Columbia, and the Outlying Areas of American Samoa, Federated States of Micronesia, Guam, Republic of the Marshall Islands, Commonwealth of the Northern Mariana Islands, Republic of Palau, Commonwealth of Puerto Rico, and the U.S. Virgin Islands. County areas include both counties and county equivalent areas. Examples of county equivalent areas include county areas with no county government and municipal governments that are independent of any organized county. Coverage includes all object (or use) categories of Federal Government expenditure.

The basis for the geographic distribution in the CFFR varies according to the object category and the data source. These sources are detailed above in the table descriptions and in Appendix D. The following general guidelines apply:

- Grants-location of initial recipient
- Salaries and wages-place of employment
- Procurement-place of performance
- All other object categories-recipient location

For grants, users should note that some dollar amounts appear at the state capital county areas. This reflects the coding of grants to the state governments, even when such grants represent payments that are subsequently passed through to local jurisdictions, or represent programs that are spread out over all areas of the state in terms of financial impact. Appendix C lists the state capital cities and their respective county areas. Most large-volume grant programs involve a direct federal-to-state transfer of aid, which the state governments subsequently redistribute. Data for several of these grant programs are treated differently in the CFFR as described in the section below, "Estimates for Substate Grant Distribution." As indicated in that section, CFFR data for several grant programs are distributed by county of final recipient, rather than initial recipient, as reported in the FAADS.

Included in the geographic listings are the terms "U.S. undistributed" and "state undistributed." These are used for data that were reported without specific geographic designations for the state or county. Examples of such data include procurement actions of less than $25,000, which are reported as one data record and assigned to "U.S. undistributed."

The congressional districts shown in the CFFR reflect the districts of the 107th Congress. For those states that have only one at-large representative, the congressional district is shown as "00."

As indicated previously and explained in detail under "Table Descriptions and Data Sources," dollar amounts reported can reflect expenditures or obligations. In some cases, dollar amounts shown will be negative. Such amounts reflect deobligations of financial assistance that had been previously awarded, and generally appear in the grant object category.

GEOGRAPHIC PRESENTATION AND CODING

Background

The Consolidated Federal Funds Report program calls for reporting by state (and outlying area), county (or county equivalent), municipality, and congressional district. At the subcounty level, the term municipality indicates any subcounty unit of general local government. For this reason, the geographic basis for presentation in the Consolidated Federal Funds Report is the government classification system developed by the Census Bureau in its Census of Governments program.

This report presents data by state and county area. The District of Columbia and the Outlying Areas of American Samoa, Federated States of Micronesia, Guam, Republic of the Marshall Islands, Commonwealth of the Northern Mariana Islands, Republic of Palau, Commonwealth of Puerto Rico, and the U.S. Virgin Islands are included. In addition to county areas, municipal governments that are independent of any organized county are included here as county equivalent areas. Appendix A contains a listing of these municipalities.

Government Units

According to the 1997 Census of Governments, there were 87,504 government units in the United States (excluding outlying areas and Indian tribes). In addition to the Federal Government and 50 state governments, there were 87,453 local governments, distributed as follows:

County	3,043
Municipal	19,372
Township	16,629
School district	13,726
Special district	34,683

Exact definitions of government units are available in Volume 1, Number 1 of the 1997 Census of Governments, Government Organization. That publication describes the structure and organization of state and local governments throughout the Nation. The general local governments that define the universe for this publication are those in existence (active and incorporated) as of June 1997. This count includes all known governments in the 50 states and the District of Columbia, but excludes outlying areas and Indian tribes. All such governments are covered in the Governments Integrated Directory, the Census Bureau's file of all active government units in the nation.

The Consolidated Federal Funds Report contains data by state, county, and subcounty area, making use of government units to represent geographic areas. For states and outlying areas, government jurisdictions have fixed, stable boundaries that correspond to well-defined geographic areas. For county and subcounty government units, however, there can be significant differences between the concept of government unit and a specified geographic area.

Where county governments exist, they correspond to generally accepted county geographic boundaries. However, many areas of the United States lack county government. Organized county governments are not found in Connecticut and Rhode Island, as well as in some outlying areas, and the District of Columbia. Numerous cities, such as Baltimore, MD (which is not located within a county government area), and San Francisco, CA (which is a consolidated city/county government), also exist independent of any county government.

County-equivalent areas are included in the Consolidated Federal Funds Report as if they were legitimate counties to ensure consistency in the geographic presentation of the data. A complete listing of these areas can be found in Appendix A.

It is important to note that the CFFR covers Federal Government payments to all types of recipients—both government and other—located in the geographic areas over

which these governments have jurisdiction. For example, the federal payments to the New York City area could represent monies allocated to the city government, a private company located in the city, or a private citizen residing in the city. No attempt is made in the CFFR to provide information on the recipients (individually or by type) of federal money. For most programs, information on recipients and recipient types (and other details) can be found in the FAADS.

All funds received within a given municipality are assigned to only one county, even when the municipality exists in more than one county. In most cases, the effect of this assignment on the statistical presentation of the data is negligible. However, users should be aware of this treatment, particularly if using data for one of these multi-county jurisdictions. The municipalities of over 50,000 population, which exist in more than one county area, and their respective counties, are shown in Appendix D.

The government structure of New York City deserves special mention. Classified for census purposes as a municipality, the city actually comprises five county equivalent (borough) areas (Bronx, Kings, New York, Queens, and Richmond). None of these are presented separately in this report. New York City is presented as a single county-equivalent area.

Congressional District Reporting

The congressional district or districts for each county area are displayed in Table 15 and the CFFR databases. For those places that have multiple districts, all such districts are displayed. The congressional districts shown in this publication represent the boundaries of the 107th Congress, in session as of January 2001.

In those places with more than one congressional district, dollar amounts are not reported separately for each district. The federal financial data in the reporting systems (data sources) used for the CFFR do not contain such detail, with the exception of selected data records of the Federal Assistance Award Data System.

Several other aspects of the congressional district coding should be noted:

- For states with an at-large representative, the code “00” is reported.
- For Outlying Areas with a nonvoting representative to Congress, the congressional district is reported as “98.”
- Outlying Areas with no representatives have “99” for a congressional district code.
- To derive totals of all funds to any particular congressional district, amounts for all government units in that district would have to be aggregated.
- For counties and places that exist in more than one district, all congressional districts are reported.

The geographic reference file used in the CFFR is available along with the CFFR data file, on CD-ROM. (To order or obtain, see section below on Availability of Data.)

ESTIMATES FOR SUBSTATE GRANT DISTRIBUTIONS

Many federal grant programs involve a direct payment to state governments, which are then responsible for program administration. Examples include: grants that are “passed through” to local governments (such as block grant programs); grants, such as for highway construction, in which the financial impact of federal funds is spread out over all areas of the state; and grants or assistance programs such as Aid to Families with Dependent Children, which the state can administer but for which the ultimate beneficiaries are found throughout the states.

The CFFR contains data on the substate allocation of funds for several major federal grant programs. To the extent possible, these data are allocated by county or county-equivalent area. Substate allocation figures for these programs are available for some, but not all, of the states and outlying areas. Appendix F contains detail, by program and state.

The Department of Health and Human Services reports the estimated county allocation on five grant programs on a quarterly basis to the Federal Assistance Award Data System (FAADS). These programs, their Catalog of Federal Domestic Assistance (CFDA) program numbers, and their fiscal year 2001 funding are:

- Temporary Assistance for Needy Families (TANF)(93.558): $17.0 billion
- Aid to Families With Dependent Children (AFDC) (93.560): $52 million
- Child Support Enforcement (93.563): $1.5 billion
- State Survey and Certification of Health Care Providers and Suppliers (93.777): $403 million
- Medical Assistance (Medicaid) (93.778): $133 billion

For the Highway Planning and Construction program (CFDA number 20.205), the Transportation Department reports the actual place of performance (county area) where the funded project is located. If the project is in more than one county area, each county is reported, along with its share of the funding. Funding for this grant program totaled $26.8 billion in fiscal year 2001.

The substate allocations for funds for ten major programs are derived by the Census Bureau from a survey of state government agencies:

- Food Stamps (10.551): $15.5 billion
- National School Lunch Program (10.555): $6.5 billion

- Special Supplemental Nutrition Program for Women, Infants and Children (WIC) (10.557): $4.1 billion
- Nutrition Assistance for Puerto Rico (10.566): $1.3 billion
- Workforce Investment Act (17.255): $3.6 billion
- Special Education-Grants to States (84.027): $6.7 billion
- Rehabilitation Services\Vocational Rehabilitation Grants to States (84.126): $1.9 billion
- Low-Income Home Energy Assistance (93.568): $1.8 billion
- Social Services Block Grant (93.667): $1.3 billion
- Block Grants for Prevention and Treatment of Substance Abuse (93.959): $1.5 billion

The derived county allocations for the above ten programs are based upon a Survey of State Government Pass-Through Expenditures, conducted by the Census Bureau during fiscal year 1996. For each program, the administering state agencies are asked to provide information on the county allocation of program funds within their state. Responses, where received, are used as the basis for prorating total program funding by state among the county areas within each state. Total program funding for each state is reported by the administering federal agency to the Federal Assistance Award Data System (FAADS).

AMOUNTS EXCLUDED FROM CFFR COVERAGE

Federal Government expenditures covered in the CFFR total $1.8 trillion for fiscal year 2001. This amount does not represent all Federal Government expenditures. Amounts excluded from the CFFR can be grouped into two general categories-conceptual exclusions and agency/program omissions.

Federal expenditures excluded conceptually are those that could not be geographically distributed, all international transactions and foreign payments, and federal outlay categories not covered by any of the reporting systems that served as data sources for the CFFR. The largest item was net interest on Federal Government debt, which was estimated to be $206 billion in fiscal year 2001. The fiscal year 2001 total outlays for the international affairs function in the federal budget was estimated at $17 billion.

Expenditures for the Central Intelligence Agency, the Defense Intelligence Agency, and the National Security Agency are excluded from coverage.

The CFFR data are compiled by object categories of federal expenditures. The reporting systems and federal agencies that serve as data sources exclude federal travel expenditures, to the extent that they are not covered by contractual agreements. No estimate of the magnitude of these expenditures is available.

For some agencies, data for selected object categories could not be obtained. These include the procurement actions of the judicial and legislative sectors of the Federal Government. Expenditures other than salaries and wages are not available for the Federal Deposit Insurance Corporation, National Credit Union Administration, and Federal Savings and Loan Insurance Corporation.

The federal budget outlays estimated for fiscal year 2001 totaled $1.9 trillion. However, comparison of the federal budget amount with data reported in the CFFR can be misleading, since the federal budget amounts differ from CFFR in accounting concepts and the treatment of intragovernmental transfers. For example, outlays for many programs in the federal budget are reported on a net basis, whereas the CFFR reports gross outlays or obligations to nonfederal recipients.

AVAILABILITY OF DATA

Copies of the publication, *Consolidated Federal Funds Report for Fiscal year 2001 (State and County Areas),* are available from Governments Division, U.S. Census Bureau, Washington, DC 20233-6800; 301-457-1565. The publication, *Federal Aid to States for Fiscal Year 2001,* also may be obtained from Governments Division.

As indicated earlier, the CFFR data files are available on Internet and CD-ROM. The data available electronically are more detailed than the summarized data presented in the published reports. Each record in the CFFR data file contains the following fields:

- Government unit (GU) code (state, type, county, unit)
- Program identification code (CFDA code or pseudo code)
- Object code
- Federal funding sign
- Federal funding amount
- Pass-through flag
- Federal Information Processing Standard (FIPS) location code (state, county, place)
- FIPS federal agency code

All appropriate documentation and data file descriptions are provided with each CFFR Internet or CD-ROM file. These accompanying files include program identification and agency identification files.

Also available on the CD-ROM is an accompanying CFFR geographic reference file. This file contains the names and Census Bureau government unit (GU) codes for all state, county, municipal, and township units in the Nation. In addition, the file contains associated FIPS geographic location codes, the population, and the congressional districts serving each government unit.

Users interested in obtaining CD-ROMs of the Consolidated Federal Funds Report data files should contact Governments Division, U.S. Census Bureau, Washington, DC 20233-6800. Telephone 301-457-1565. Users also may obtain a copy of this report and related data files via the Census Bureau's Internet site at *http://www.census.gov/govs/www/cffr.html*.

The Consolidated Federal Funds Report also is being made available to the public through the Census Bureau's State Data Center Program. Through this program, the Census Bureau provides participating state organizations (government agencies and university centers) with publications, CD-ROM files, and general information assistance. The state organizations, in turn, provide data access services such as publication reference centers, inquiry handling and general assistance in data use. They also establish affiliates in key locations around the states by placing basic sets of census publications in local libraries, city and regional planning agencies and so forth.

Users may contact the State Data Centers (or affiliates) to determine if the Consolidated Federal Funds Report publication or the related CD-ROM data files are available, or to request further information about the data. A list of the State Data Center lead agencies may be found in Appendix E.

MEANING OF SYMBOLS

The symbols in the tables have the following meanings:

-	Represents zero or rounds to zero.
(NA)	Not available.
r	Revised from amount published in prior year.
(X)	Not applicable.
( )	Numbers in parentheses represent negative amounts.

Figure 1.
Federal Government Expenditure, Per Capita Ranges by State: Fiscal Year 2001

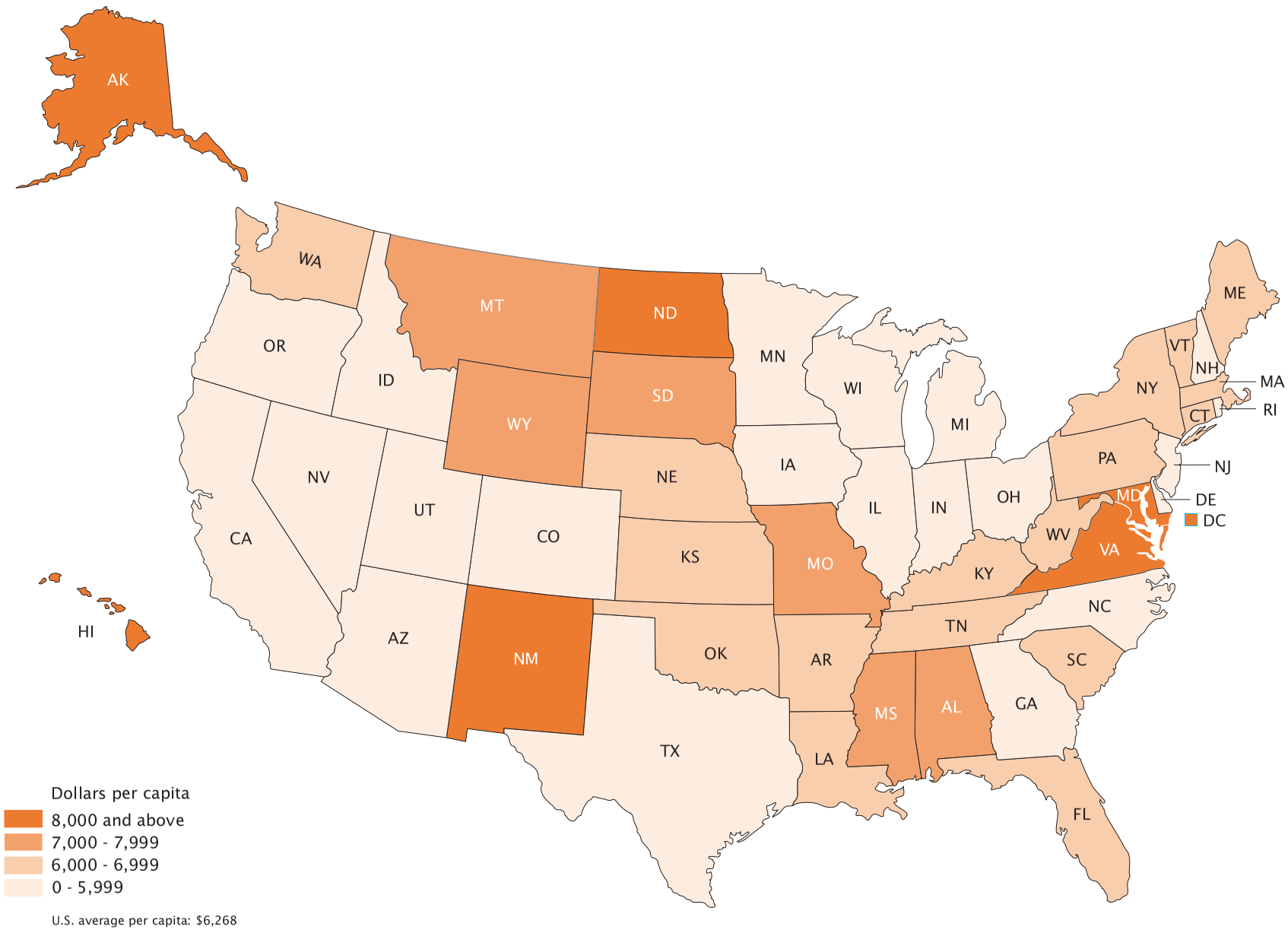

Figure 2.
Federal Government Expenditure, Amounts and Percentages by Major Object Category: Fiscal Year 2001

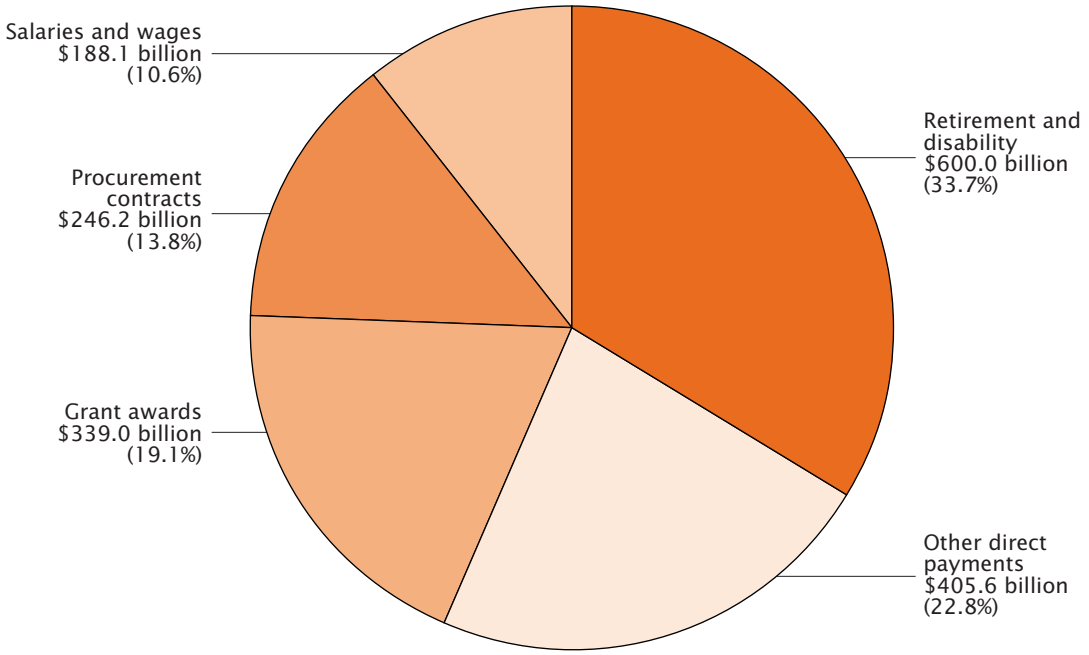

Figure 3.
Federal Government Expenditure, Amounts and Percentages by Major Agency: Fiscal Year 2001

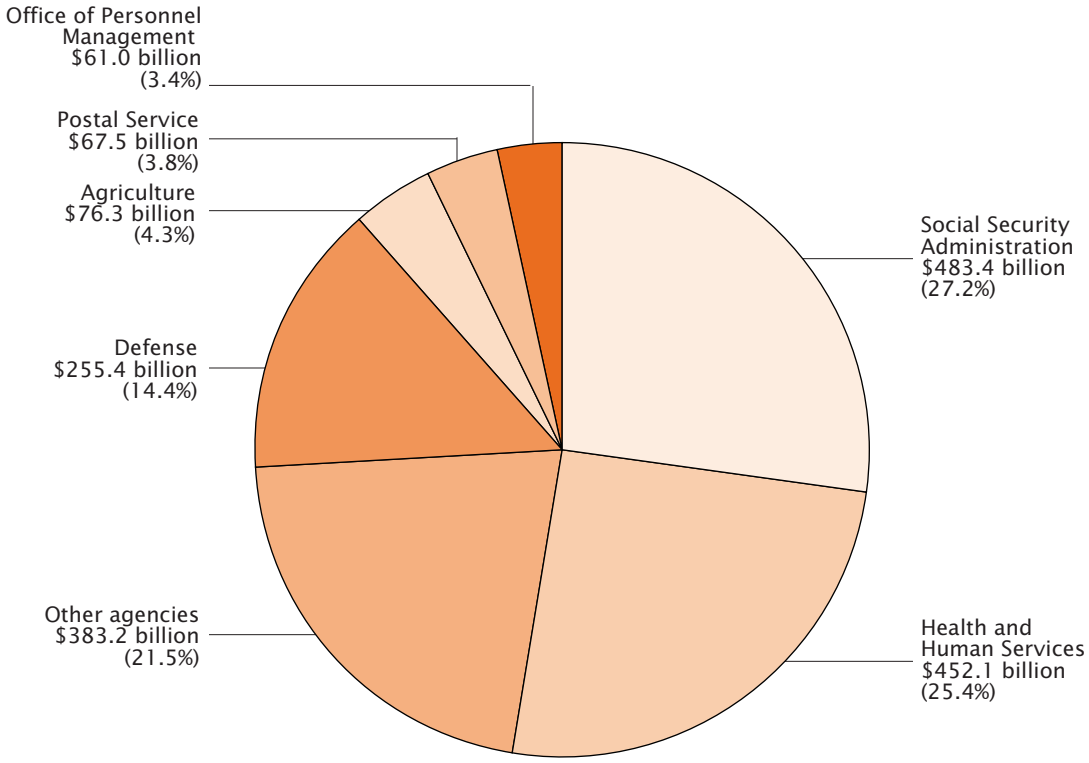

Note: Total federal expenditure in fiscal year 2001 was $1,778.9 billion (100.0%).

Figure 4.
Federal Government Expenditure, Annual Amounts by Major Object Category: Fiscal Years 1983-2001

In billion dollars

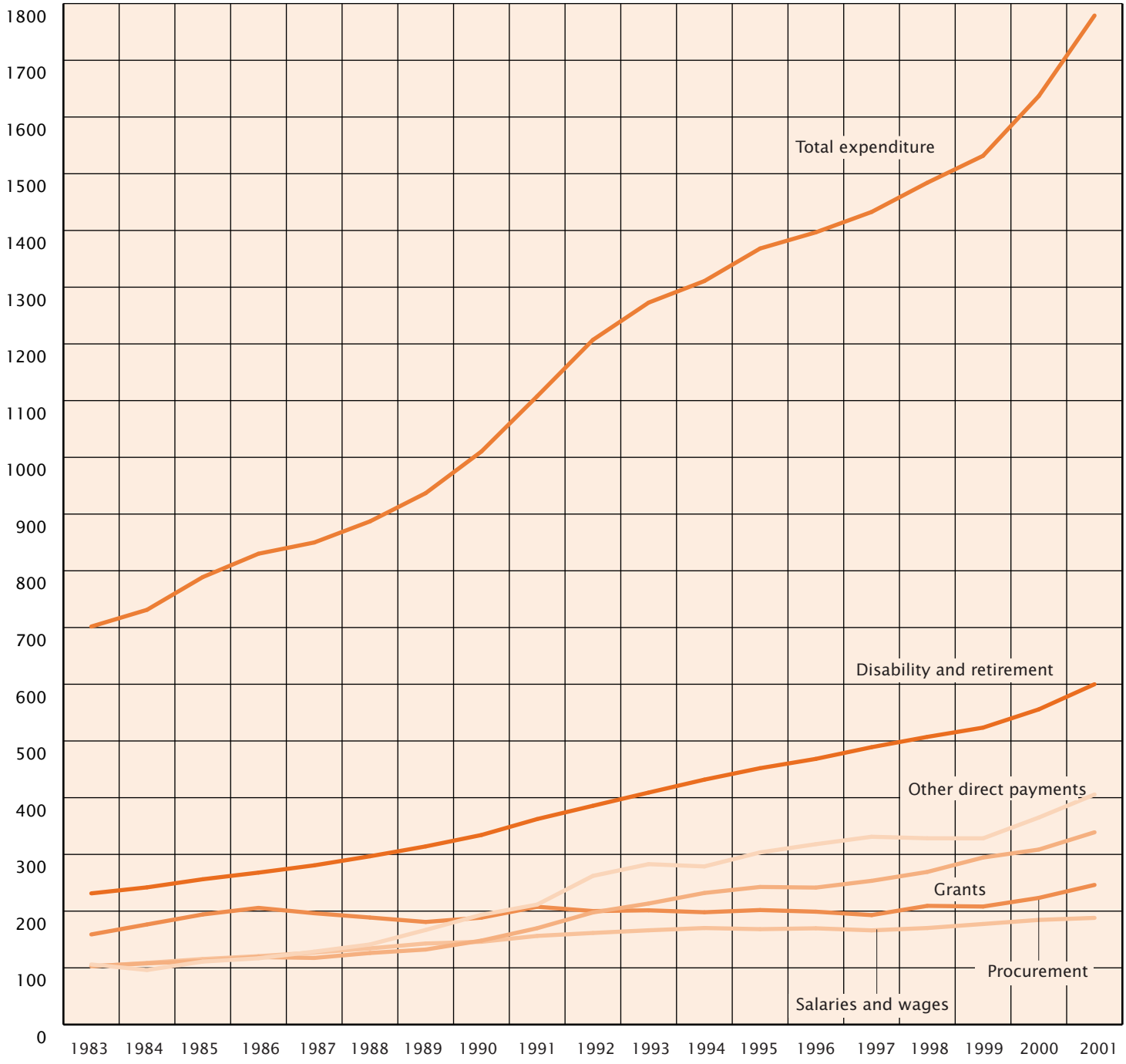

Figure 5.
Federal Government Expenditure Per Capita Amounts by State, by Major Object Category: Fiscal Year 2001

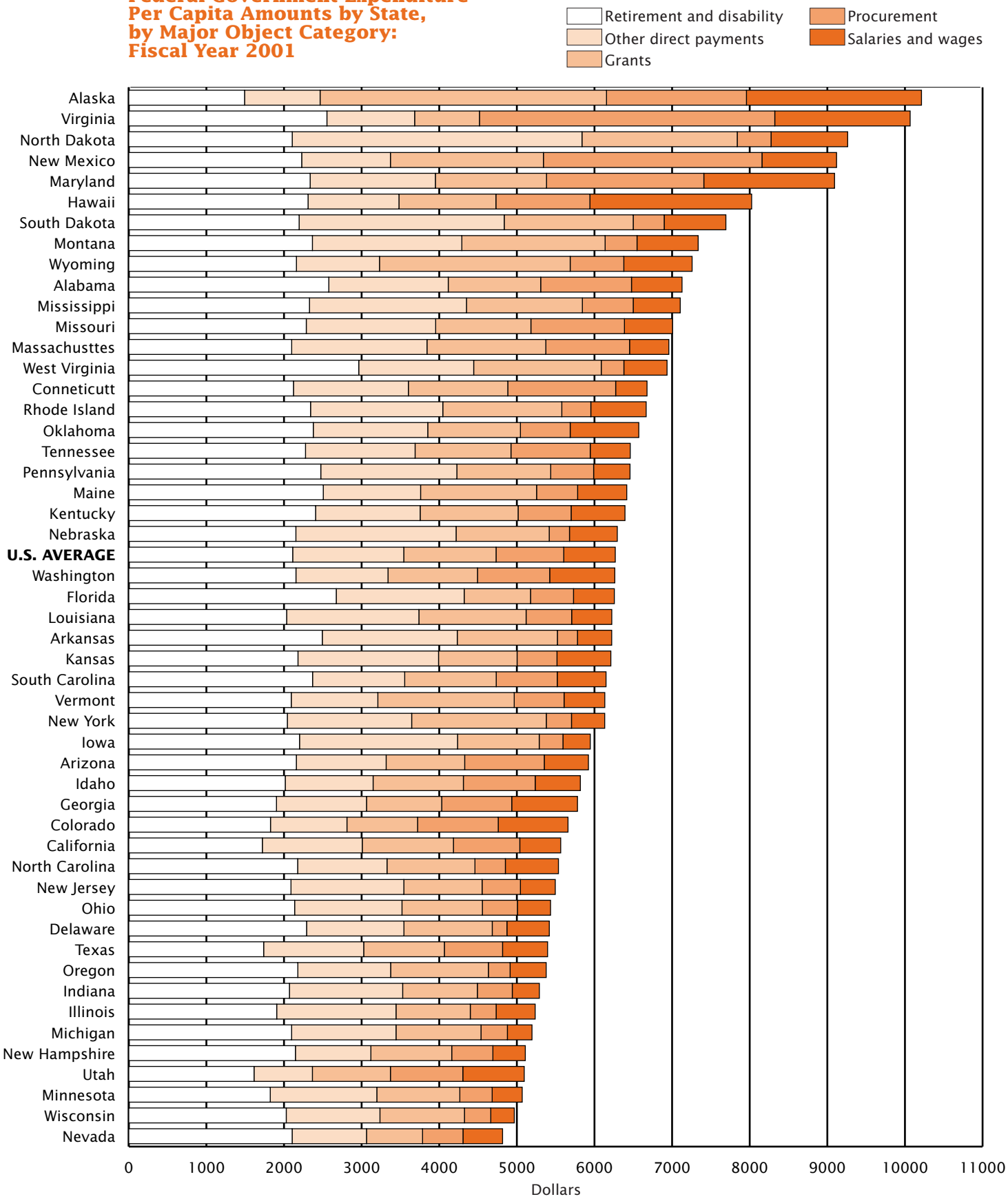

Note: The chart excludes the District of Columbia, which recieved $54,086 in federal expenditure.

Figure 6.
Federal Government Expenditure, Annual Amounts by Major Agency: Fiscal Years 1983-2001

In billion dollars

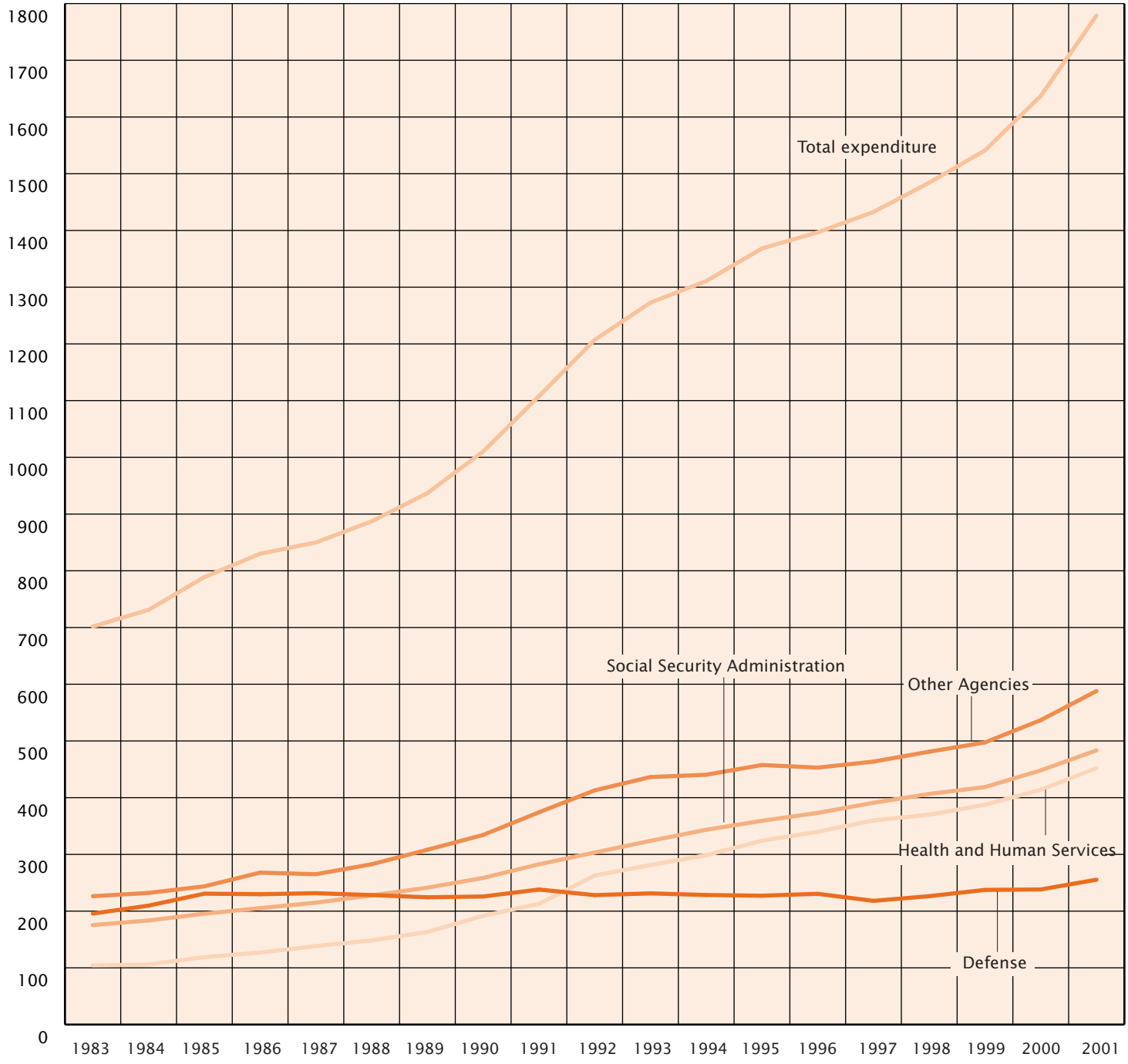

Figure 7.
Federal Government Expenditure Per Capita Amounts by State, by Major Agency: Fiscal Year 2001

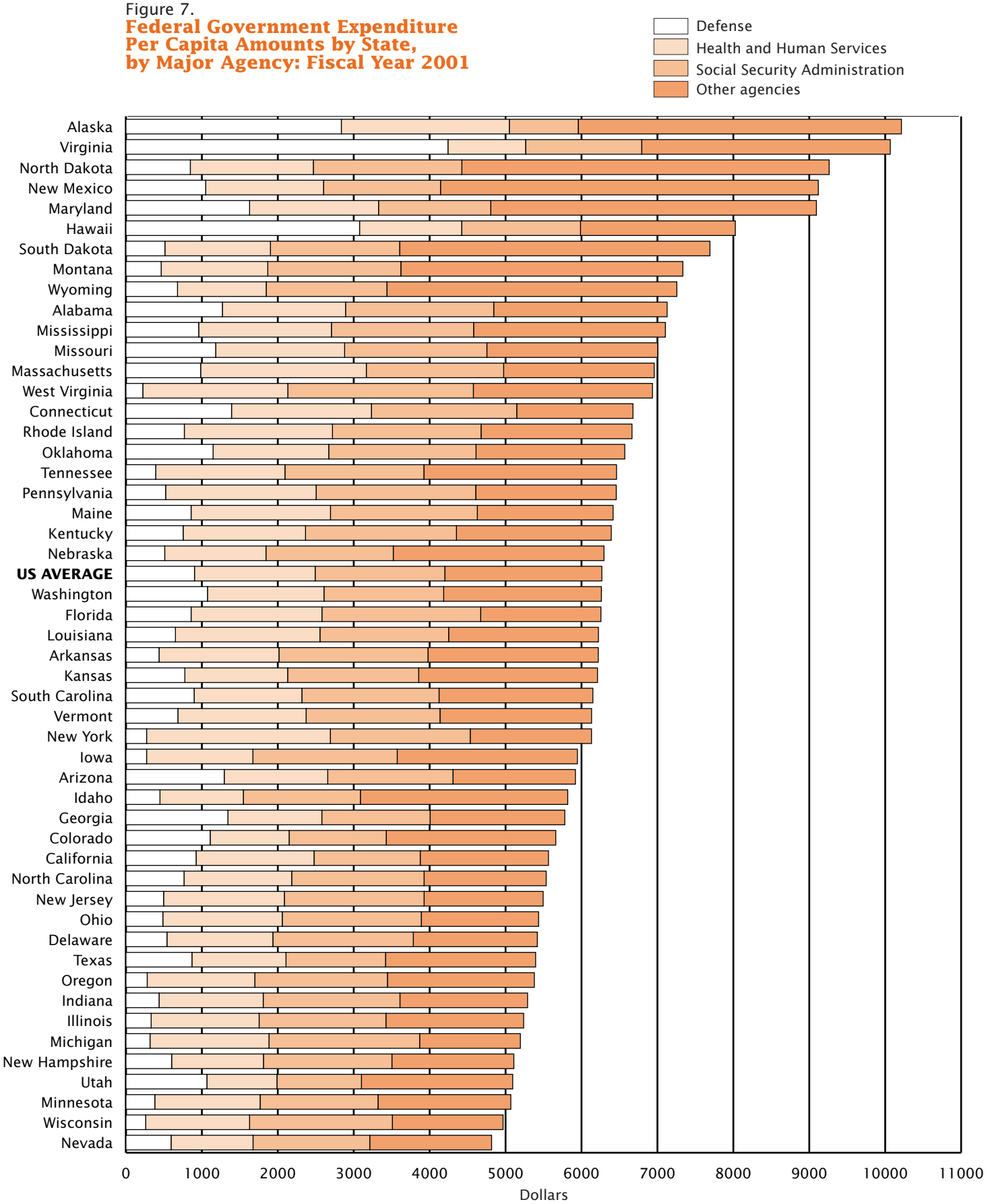

Note: Chart excludes the District of Columbia which received $54,086 per capita in total federal expenditure.

Table 1. **Summary of Federal Government Expenditure, by State and Outlying Area: Fiscal Year 2001**

[In million dollars. Detail may not add to total because of rounding. For meaning of abbreviations and symbols, see introductory text]

State and outlying area	Total	Retirement and disability	Other direct payments	Grants	Procurement	Salaries and wages
United States, total	**1 778 884**	**600 014**	**405 599**	**338 977**	**246 219**	**188 075**
Alabama	31 700	11 460	6 843	5 298	5 204	2 895
Alaska	6 403	936	610	2 314	1 130	1 414
Arizona	30 376	11 075	5 934	5 190	5 260	2 917
Arkansas	16 632	6 666	4 648	3 448	692	1 178
California	188 517	58 306	43 608	39 797	28 949	17 858
Colorado	24 345	7 856	4 238	3 916	4 468	3 868
Connecticut	22 742	7 228	5 041	4 364	4 734	1 375
Delaware	4 246	1 796	983	892	148	428
District of Columbia	30 941	1 835	2 177	4 020	10 263	12 646
Florida	99 998	42 718	26 340	13 666	8 859	8 415
Georgia	47 320	15 578	9 500	7 929	7 382	6 931
Hawaii	9 722	2 798	1 419	1 514	1 467	2 525
Idaho	7 529	2 609	1 465	1 505	1 197	753
Illinois	65 036	23 675	19 090	11 883	4 135	6 252
Indiana	32 166	12 589	8 873	5 850	2 734	2 121
Iowa	17 401	6 437	5 959	3 079	897	1 029
Kansas	16 699	5 860	4 868	2 721	1 383	1 866
Kentucky	25 835	9 729	5 443	5 100	2 759	2 805
Louisiana	27 816	9 091	7 617	6 173	2 625	2 310
Maine	8 180	3 195	1 598	1 905	674	808
Maryland	48 164	12 378	8 542	7 586	10 736	8 921
Massachusetts	44 179	13 328	11 067	9 718	6 851	3 214
Michigan	51 632	20 846	13 371	10 887	3 378	3 150
Minnesota	24 935	8 969	6 752	5 260	2 049	1 904
Mississippi	20 212	6 621	5 756	4 246	1 863	1 725
Missouri	39 191	12 795	9 327	6 865	6 741	3 463
Montana	6 618	2 134	1 737	1 665	371	711
Nebraska	10 771	3 684	3 532	2 054	447	1 053
Nevada	9 624	4 206	1 915	1 442	1 041	1 019
New Hampshire	6 314	2 654	1 201	1 288	655	516
New Jersey	46 240	17 590	12 232	8 478	4 158	3 782
New Mexico	16 587	4 052	2 079	3 586	5 122	1 747
New York	116 366	38 772	30 408	32 897	6 168	8 122
North Carolina	44 557	17 514	9 265	9 122	3 154	5 502
North Dakota	5 948	1 352	2 398	1 284	280	634
Ohio	61 705	24 262	15 706	11 762	5 124	4 851
Oklahoma	22 672	8 201	5 089	4 119	2 212	3 050
Oregon	18 401	7 450	4 091	4 308	959	1 592
Pennsylvania	79 310	30 386	21 526	14 847	6 788	5 763
Rhode Island	6 989	2 455	1 786	1 607	392	747
South Carolina	24 675	9 502	4 763	4 730	3 155	2 526
South Dakota	5 807	1 657	1 995	1 254	301	600
Tennessee	36 758	12 954	8 031	7 027	5 811	2 935
Texas	112 530	36 232	26 870	21 675	15 649	12 104
Utah	11 377	3 605	1 679	2 244	2 084	1 765
Vermont	3 734	1 274	680	1 069	391	319
Virginia	71 257	18 071	7 998	5 908	26 935	12 345
Washington	36 903	12 696	6 988	6 794	5 480	4 945
West Virginia	12 541	5 359	2 679	2 971	527	1 005
Wisconsin	26 645	10 884	6 475	5 843	1 817	1 626
Wyoming	3 584	1 066	528	1 213	341	435
American Samoa	116	40	1	58	12	5
Fed. States of Micronesia	98	-	3	94	1	-
Guam	908	191	75	176	219	247
Marshall Islands	150	1	-	48	101	-
Northern Marianas	96	21	4	60	9	3
Palau	36	-	-	35	-	-
Puerto Rico	13 181	5 242	2 697	3 899	477	866
Virgin Islands	404	132	102	111	15	45
Undistributed	24 066	-	-	183	19 443	4 440

Note: For additional information on categories and distributions shown, see footnotes to Tables 2 through 6 and Introduction.

Table 2. **Federal Government Expenditure for Direct Payments for Individuals for Retirement and Disability, for Selected Programs, by State and Outlying Area: Fiscal Year 2001**

[In thousand dollars. Detail may not add to total because of rounding. For meaning of abbreviations and symbols, see introductory text]

State and outlying area	Total	Social Security payments				Federal retirement and disability benefits		Veterans benefits		Other
		Retirement insurance payments	Survivors insurance payments	Disability insurance payments	Supplemental security income payments	Civilian	Military	Payments for service connected disability	Other benefit payments	
United States, total	**600 014 232**	**282 623 514**	**86 413 764**	**80 024 490**	**34 371 765**	**48 176 555**	**33 321 020**	**16 440 351**	**6 504 980**	**12 137 794**
Alabama	11 460 024	4 328 815	1 683 693	1 877 828	791 949	1 166 505	861 917	340 753	193 941	214 622
Alaska	935 620	306 778	106 092	116 507	39 707	146 634	123 134	74 883	8 083	13 802
Arizona	11 075 069	5 267 320	1 349 926	1 383 045	460 388	959 751	934 908	384 413	121 683	213 635
Arkansas	6 665 967	2 751 839	953 763	1 147 278	395 357	462 856	395 144	279 632	117 508	162 589
California	58 306 003	27 485 099	7 704 509	7 092 251	5 105 752	4 519 123	3 659 735	1 329 386	532 345	877 802
Colorado	7 855 813	3 282 192	991 845	945 549	280 549	870 685	923 756	297 078	87 111	177 050
Connecticut	7 228 064	4 333 515	1 023 134	883 059	278 871	293 202	172 897	128 533	36 363	78 490
Delaware	1 795 524	899 166	249 161	236 729	64 499	135 844	114 414	45 756	14 725	35 232
District of Columbia	1 834 560	392 457	125 018	127 798	112 901	936 209	58 354	33 757	20 162	27 904
Florida	42 718 042	21 292 671	5 282 251	4 777 609	2 073 832	3 311 379	3 522 995	1 285 613	448 380	723 312
Georgia	15 577 617	6 139 730	2 127 489	2 430 214	976 444	1 461 444	1 354 241	527 770	236 459	323 827
Hawaii	2 798 105	1 274 407	274 258	230 929	116 141	498 430	268 448	87 222	22 764	25 506
Idaho	2 608 706	1 220 579	353 150	321 099	98 958	233 755	180 906	92 781	26 837	80 640
Illinois	23 675 049	12 422 062	3 895 863	2 905 794	1 511 753	1 276 903	519 558	332 400	157 481	653 234
Indiana	12 588 871	6 621 443	2 079 964	1 750 678	498 072	669 499	313 420	255 111	90 148	310 535
Iowa	6 436 884	3 538 563	1 097 474	722 602	204 685	385 367	140 835	127 859	56 201	163 298
Kansas	5 860 180	2 917 183	883 564	645 242	192 888	457 664	331 686	145 905	59 618	226 429
Kentucky	9 728 536	3 615 802	1 484 508	1 999 483	934 413	625 596	364 882	267 564	129 371	306 916
Louisiana	9 091 352	3 468 029	1 766 199	1 480 235	862 038	499 340	438 570	257 436	163 298	156 207
Maine	3 195 416	1 404 672	412 856	504 539	143 573	275 197	178 255	167 619	46 696	62 008
Maryland	12 377 877	4 720 289	1 463 545	1 144 485	497 348	3 027 930	875 079	276 094	103 164	269 943
Massachusetts	13 327 979	6 880 335	1 830 196	1 962 304	812 330	883 802	307 363	399 272	117 276	135 102
Michigan	20 846 261	10 969 484	3 520 385	3 201 282	1 222 550	773 551	355 366	354 596	146 281	302 765
Minnesota	8 969 486	4 830 232	1 402 623	1 050 475	355 120	497 111	219 239	253 142	83 598	277 945
Mississippi	6 621 234	2 455 595	967 214	1 281 661	623 595	466 862	394 226	203 997	115 272	112 813
Missouri	12 795 159	6 068 230	1 929 248	1 906 259	583 529	995 811	531 134	308 048	139 841	333 060
Montana	2 134 318	946 966	301 669	261 802	71 369	222 309	115 624	84 552	24 347	105 682
Nebraska	3 684 300	1 827 272	553 578	379 389	108 762	251 931	222 349	127 681	44 820	168 517
Nevada	4 206 042	1 959 780	463 588	509 960	137 233	401 433	467 337	143 751	45 584	77 376
New Hampshire	2 653 520	1 342 937	324 227	361 163	62 233	236 881	170 631	101 741	25 551	28 156
New Jersey	17 589 550	10 019 737	2 562 136	2 148 918	755 886	1 097 697	327 072	313 849	102 305	261 950
New Mexico	4 052 326	1 557 530	510 619	494 709	239 925	505 799	389 802	195 011	60 048	98 883
New York	38 771 932	20 506 168	5 464 994	5 691 898	3 285 918	1 841 228	469 551	709 684	274 387	528 104
North Carolina	17 514 173	7 983 380	2 236 509	2 901 385	920 111	1 169 416	1 259 089	590 245	233 357	220 682
North Dakota	1 352 493	659 711	247 596	129 854	36 519	116 425	55 140	38 497	14 325	54 426
Ohio	24 262 352	11 984 098	4 321 891	3 065 964	1 421 681	1 454 741	638 230	514 269	220 847	640 630
Oklahoma	8 201 022	3 466 410	1 195 650	1 003 637	368 796	939 932	523 945	394 677	177 583	130 392
Oregon	7 450 459	3 776 608	1 017 681	889 777	292 348	613 346	342 290	265 783	93 297	159 330
Pennsylvania	30 386 147	15 724 286	4 942 663	3 550 724	1 592 331	2 056 405	710 460	614 528	261 630	933 120
Rhode Island	2 455 493	1 264 640	295 871	355 763	135 718	182 871	103 186	73 567	24 785	19 092
South Carolina	9 501 574	3 930 786	1 209 106	1 577 932	531 206	772 121	884 582	296 052	142 960	156 828
South Dakota	1 656 687	790 136	260 922	171 610	62 417	172 663	87 778	63 314	25 290	22 556
Tennessee	12 954 046	5 541 899	1 896 158	2 153 165	822 821	992 187	729 010	381 121	178 227	259 457
Texas	36 232 246	15 518 904	5 784 086	4 049 126	1 991 761	3 001 585	3 272 142	1 355 126	556 191	703 324
Utah	3 604 690	1 577 477	450 813	342 987	113 889	680 303	210 903	91 385	24 579	112 353
Vermont	1 274 233	648 921	184 521	186 219	52 763	77 524	51 625	39 664	12 959	20 037
Virginia	18 071 390	6 164 776	1 945 026	2 037 758	672 196	3 147 726	2 971 471	525 481	203 309	403 647
Washington	12 695 969	5 731 377	1 550 007	1 435 002	579 787	1 256 542	1 215 535	546 694	140 222	240 802
West Virginia	5 358 884	2 028 457	918 161	1 079 837	393 653	299 153	137 103	174 209	78 397	249 915
Wisconsin	10 884 052	6 139 296	1 714 489	1 309 620	452 071	471 579	230 142	278 260	88 924	199 669
Wyoming	1 066 464	489 202	143 692	123 644	28 756	110 272	70 165	37 350	9 515	53 867
American Samoa	39 761	8 993	9 867	12 257	-	1 532	3 248	3 005	818	40
Fed. States of Micronesia	419	97	18	2	-	240	-	56	5	-
Guam	190 545	55 408	23 174	13 335	-	60 542	29 003	6 442	1 700	941
Marshall Islands	867	521	224	15	-	78	-	9	21	-
Northern Marianas	20 545	4 361	3 997	1 390	4 372	4 527	1 438	385	67	9
Palau	352	132	66	25	-	97	-	5	27	-
Puerto Rico	5 242 033	2 014 723	902 663	1 642 711	-	192 573	87 318	215 692	163 610	22 741
Virgin Islands	131 874	72 038	20 169	17 979	-	14 369	4 389	1 647	685	598
Undistributed	78	-	-	-	-	77	-	-	-	1

Table 3. **Federal Government Expenditure for Direct Payments Other Than for Retirement and Disability, for Selected Programs, by State and Outlying Area: Fiscal Year 2001**

[In thousand dollars. Detail may not add to total because of rounding. For meaning of abbreviations and symbols, see introductory text]

State and outlying area	Total	Medicare benefits		Excess earned income tax credits	Unemployment compensation	Food stamp payments	Housing assistance	Agricultural assistance	Federal employees life and health insurance	Other
		Hospital insurance	Supplementary medical insurance							
United States, total	**405 599 361**	**139 815 309**	**97 454 190**	**27 257 161**	**26 196 066**	**15 538 520**	**32 301 499**	**30 886 979**	**13 902 663**	**22 246 974**
Alabama	6 843 353	2 619 020	1 584 888	727 572	259 596	364 736	384 085	373 444	249 277	280 734
Alaska	609 922	116 844	67 926	32 379	107 946	46 701	69 008	37 503	1 617	129 999
Arizona	5 933 696	2 018 206	1 584 157	491 863	208 374	280 403	240 485	136 992	500 581	472 636
Arkansas	4 647 734	1 396 993	892 320	384 763	246 760	223 351	225 272	1 027 439	79 225	171 611
California	43 607 614	15 302 716	12 024 453	3 198 648	2 776 028	1 573 832	4 445 946	1 208 666	959 026	2 118 299
Colorado	4 238 021	1 396 126	998 077	275 360	231 099	130 883	336 294	463 558	107 842	298 782
Connecticut	5 040 684	2 027 797	1 390 584	182 003	420 535	135 683	655 928	15 831	69 974	142 350
Delaware	982 906	355 760	248 723	69 037	82 535	31 927	97 885	31 924	31 547	33 569
District of Columbia	2 176 612	388 575	278 076	74 402	70 527	70 341	356 215	38 207	676 083	224 187
Florida	26 340 488	10 560 935	9 019 853	1 849 381	783 313	770 726	1 209 026	227 889	584 233	1 335 133
Georgia	9 500 376	3 258 116	2 134 198	1 114 640	488 843	515 153	710 334	583 617	278 730	416 745
Hawaii	1 418 602	413 979	338 692	80 397	104 755	149 759	156 300	8 683	112 843	53 194
Idaho	1 464 575	402 836	280 327	108 635	123 426	47 225	71 867	304 269	38 056	87 935
Illinois	19 090 013	6 357 598	4 055 342	1 065 245	1 607 560	810 719	1 587 121	2 634 578	278 946	692 905
Indiana	8 872 529	2 852 442	1 814 529	492 733	419 831	317 420	637 214	1 147 650	137 444	1 053 266
Iowa	5 959 012	1 228 893	976 949	177 351	277 067	107 330	222 019	2 665 288	81 860	222 255
Kansas	4 868 249	1 225 943	912 961	190 539	372 910	91 954	152 731	1 688 730	82 161	150 321
Kentucky	5 442 607	2 024 735	1 266 710	410 021	196 968	350 490	358 135	354 197	200 894	280 458
Louisiana	7 617 292	2 970 768	1 614 611	829 810	200 254	482 657	419 814	589 232	125 832	384 315
Maine	1 598 475	582 820	383 755	90 703	90 113	86 333	182 157	31 434	49 277	101 882
Maryland	8 541 816	2 530 559	1 840 890	422 199	319 063	190 821	772 732	104 204	2 125 600	235 749
Massachusetts	11 067 068	4 535 119	2 562 626	321 065	1 060 842	173 161	1 612 876	15 273	226 091	560 016
Michigan	13 371 252	5 003 682	3 795 519	762 009	1 394 998	504 151	810 762	440 645	153 199	506 286
Minnesota	6 752 210	1 832 909	1 233 429	251 818	552 782	172 653	459 027	1 696 064	170 313	383 215
Mississippi	5 755 931	1 545 784	895 487	596 124	156 754	254 576	291 837	1 661 467	102 521	251 381
Missouri	9 326 880	3 054 140	2 021 736	526 947	408 346	394 611	497 973	1 013 032	985 531	424 565
Montana	1 737 125	352 698	251 042	84 068	65 014	53 847	98 644	672 448	38 029	121 334
Nebraska	3 532 319	641 319	478 841	117 670	75 116	62 711	128 768	1 880 928	2 057	144 908
Nevada	1 915 044	658 474	508 302	171 478	235 364	65 330	128 920	8 106	56 154	82 916
New Hampshire	1 201 319	479 608	300 870	58 373	39 611	28 051	150 202	11 579	59 228	73 797
New Jersey	12 232 259	4 649 684	3 420 057	595 912	1 288 698	292 110	1 362 998	20 287	216 153	386 359
New Mexico	2 079 400	581 869	445 580	257 103	80 268	136 606	154 492	115 115	105 885	202 482
New York	30 407 743	11 150 243	7 861 454	1 800 770	2 138 186	1 365 353	3 795 044	122 129	513 801	1 660 763
North Carolina	9 264 761	3 297 768	2 111 706	940 693	765 139	424 835	582 659	508 579	191 908	441 476
North Dakota	2 397 610	280 525	202 861	43 194	34 910	27 126	65 945	1 547 883	82 048	113 120
Ohio	15 706 406	5 852 669	4 008 076	926 846	1 073 773	572 319	1 519 500	798 199	277 433	677 591
Oklahoma	5 088 578	1 870 184	1 063 644	394 852	152 713	236 136	292 403	595 975	173 321	309 350
Oregon	4 091 371	1 274 766	972 768	251 575	547 107	238 418	279 661	173 066	137 714	216 295
Pennsylvania	21 525 877	8 762 477	5 809 303	897 211	1 841 828	639 175	1 514 539	116 394	1 002 648	942 302
Rhode Island	1 785 997	634 845	393 549	76 375	159 952	59 079	323 706	1 391	37 466	99 634
South Carolina	4 762 534	1 611 805	1 095 677	572 843	307 811	269 270	351 858	173 602	127 492	252 175
South Dakota	1 994 509	308 237	214 984	60 448	18 563	39 349	80 616	1 026 079	15 865	230 369
Tennessee	8 030 909	3 228 839	1 713 771	681 578	510 727	454 424	597 930	324 901	157 500	361 240
Texas	26 869 947	8 797 431	5 362 719	2 900 212	1 225 521	1 270 164	1 447 904	2 962 237	723 804	2 179 956
Utah	1 679 132	550 075	353 174	145 211	145 616	66 827	96 125	44 511	100 042	177 551
Vermont	679 551	249 570	150 528	36 727	52 711	31 103	68 557	13 003	11 414	65 937
Virginia	7 997 772	2 570 854	1 814 431	594 683	258 965	262 644	623 667	153 952	916 078	802 498
Washington	6 987 990	2 056 879	1 546 608	387 537	1 124 823	260 877	441 867	453 590	274 938	440 871
West Virginia	2 678 520	1 091 734	710 324	183 147	118 352	178 432	179 427	21 206	67 107	128 791
Wisconsin	6 475 217	2 143 886	1 523 901	310 018	700 828	152 678	453 523	562 488	106 962	520 933
Wyoming	528 417	181 998	117 374	39 483	24 584	19 259	37 721	52 362	23 351	32 285
American Samoa	654	-	-	-	-	-	-	-	-	654
Fed. States of Micronesia	3 435	-	-	-	-	-	85	-	-	3 350
Guam	74 664	741	487	-	-	37 172	17 901	-	13 006	5 357
Marshall Islands	11	-	-	-	-	-	-	-	-	11
Northern Marianas	3 969	-	-	-	-	-	2 327	108	-	1 534
Palau	164	-	-	-	-	-	164	-	-	-
Puerto Rico	2 696 710	519 805	796 591	3 510	244 711	-	487 892	26 265	62 555	555 381
Virgin Islands	101 527	13 031	8 751	-	3 953	17 631	53 413	781	-	3 968
Undistributed	-	-	-	-	-	-	-	-	-	-

Table 4. **Federal Government Expenditure for Grants, by Agency, by State and Outlying Area: Fiscal Year 2001**

[In thousand dollars. Detail may not add to total because of rounding. For meaning of abbreviations and symbols, see introductory text]

State and outlying area	Total	Department of Agriculture	Appalachian Regional Commission	Department of Commerce	Corporation for National and Community Service	Corporation for Public Broadcasting	Department of Defense	Department of Education
United States, total	**338 977 112**	**21 272 268**	**62 199**	**1 569 731**	**553 328**	**321 212**	**2 469 662**	**31 337 664**
Alabama	5 297 519	386 950	5 035	18 975	6 667	2 341	18 425	499 909
Alaska	2 313 676	119 997	-	101 763	4 430	7 458	20 036	264 671
Arizona	5 190 286	329 043	-	8 956	6 802	5 749	56 496	653 349
Arkansas	3 448 473	294 874	-	11 738	7 033	1 524	29 238	310 843
California	39 797 059	2 421 124	-	148 645	42 611	31 028	333 567	3 492 711
Colorado	3 915 616	223 894	-	54 863	3 797	3 356	21 655	370 229
Connecticut	4 363 837	161 239	-	23 295	8 319	2 721	20 458	317 423
Delaware	891 525	47 358	-	7 502	1 790	-	11 566	94 213
District of Columbia	4 020 260	53 568	15	16 933	34 251	8 956	56 064	324 228
Florida	13 665 898	918 406	-	42 120	13 805	13 666	116 668	1 441 880
Georgia	7 929 193	686 107	4 126	19 688	13 491	4 338	33 539	819 243
Hawaii	1 513 654	95 681	-	32 849	3 343	2 069	28 521	209 401
Idaho	1 505 394	116 967	-	11 993	4 062	1 178	23 631	141 073
Illinois	11 883 412	581 789	-	31 090	15 663	9 491	70 565	1 221 711
Indiana	5 849 589	303 927	-	9 007	9 077	5 951	18 469	525 220
Iowa	3 079 188	210 538	-	7 149	5 874	3 055	4 111	263 685
Kansas	2 721 099	276 399	-	8 803	6 869	2 616	18 255	318 003
Kentucky	5 100 060	312 341	9 499	42 982	6 684	4 164	17 973	474 573
Louisiana	6 172 670	447 613	-	22 196	7 737	3 025	60 433	582 398
Maine	1 904 678	94 777	-	22 738	4 335	1 497	30 825	149 891
Maryland	7 586 493	254 589	963	25 779	11 492	4 399	150 533	492 937
Massachusetts	9 718 300	309 651	-	40 932	19 828	12 688	147 370	666 648
Michigan	10 886 636	557 527	-	43 164	14 520	7 245	70 644	1 094 255
Minnesota	5 260 420	271 730	-	21 468	12 185	11 298	45 541	454 287
Mississippi	4 246 476	425 150	4 655	27 048	14 997	1 815	18 702	386 513
Missouri	6 865 190	370 371	-	10 767	12 699	4 456	25 015	535 313
Montana	1 665 117	183 896	-	8 590	3 832	1 038	2 198	190 946
Nebraska	2 054 336	225 619	25	5 437	3 702	5 316	16 329	192 661
Nevada	1 441 815	88 326	-	8 885	3 143	2 379	6 749	166 681
New Hampshire	1 287 637	54 801	-	60 830	3 692	1 300	11 165	103 048
New Jersey	8 477 717	347 046	-	48 170	11 900	3 117	59 321	726 560
New Mexico	3 586 176	175 611	-	12 728	4 992	2 739	48 064	460 128
New York	32 896 648	1 353 600	3 021	77 203	42 161	28 077	126 371	2 259 275
North Carolina	9 122 484	537 131	3 523	44 702	9 289	40 690	37 868	735 093
North Dakota	1 284 101	218 178	-	5 861	1 433	1 222	12 236	133 094
Ohio	11 761 590	525 628	5 072	30 162	15 224	9 731	36 382	1 066 871
Oklahoma	4 119 052	337 304	-	17 013	6 378	2 128	18 656	477 508
Oregon	4 307 622	357 110	-	59 700	9 428	3 844	15 487	360 268
Pennsylvania	14 847 321	587 154	6 150	31 081	23 091	9 611	165 311	1 136 455
Rhode Island	1 607 491	59 495	-	9 384	4 643	679	20 004	120 606
South Carolina	4 729 934	304 040	2 753	70 024	4 412	4 131	61 998	433 365
South Dakota	1 254 320	145 812	-	5 010	1 936	1 163	8 560	163 196
Tennessee	7 026 737	376 886	5 938	16 207	8 570	4 503	11 994	547 752
Texas	21 675 167	2 003 258	-	52 371	23 737	11 763	125 487	2 848 060
Utah	2 244 221	134 750	-	5 787	5 267	4 332	27 944	225 600
Vermont	1 069 491	53 099	-	2 185	2 689	5 687	8 062	98 537
Virginia	5 908 475	390 167	4 112	30 285	28 689	1 409	81 952	665 880
Washington	6 793 672	372 222	-	87 527	15 875	4 981	47 601	580 739
West Virginia	2 970 765	146 490	7 312	18 018	7 467	7 682	24 462	242 872
Wisconsin	5 842 551	248 553	-	24 633	8 898	1 190	37 784	533 320
Wyoming	1 213 097	50 017	-	1 019	1 345	766	785	102 593
American Samoa	57 967	6 411	-	1 653	653	800	-	-
Fed. States of Micronesia	93 684	1 910	-	-	-	-	-	8 742
Guam	175 980	24 080	-	201	-	622	64	3 127
Marshall Islands	47 588	879	-	-	-	-	-	-
Northern Marianas	60 026	4 686	-	1 834	739	-	-	-
Palau	34 822	5	-	-	-	-	-	-
Puerto Rico	3 899 445	1 661 536	-	17 067	7 031	3 520	7 119	619 525
Virgin Islands	110 744	17 231	-	3 719	753	553	1 408	30 554
Undistributed	182 720	7 731	-	-	-	155	-	-

See footnotes at end of table.

Table 4. **Federal Government Expenditure for Grants, by Agency, by State and Outlying Area: Fiscal Year 2001**—Con.

[In thousand dollars. Detail may not add to total because of rounding. For meaning of abbreviations and symbols, see introductory text]

State and outlying area	Department of Energy	Environmental Protection Agency	Equal Employment Opportunity Commission	Federal Emergency Management Agency	Department of Health and Human Services	Department of Housing and Urban Development	Institute of Museum and Library Services	Department of the Interior
United States, total	**1 607 852**	**4 077 404**	**29 703**	**2 916 710**	**205 615 940**	**5 933 861**	**436 546**	**2 656 322**
Alabama	31 986	54 490	-	38 834	3 005 923	73 473	5 376	25 073
Alaska	11 012	85 248	166	6 670	937 775	12 092	2 389	56 984
Arizona	14 461	60 402	475	15 814	2 911 808	78 585	6 455	96 530
Arkansas	2 402	36 262	-	195 084	1 932 050	32 841	3 215	8 899
California	182 034	320 783	3 090	97 373	25 233 821	761 373	37 031	180 464
Colorado	52 592	49 955	452	17 297	2 062 696	63 868	5 801	104 707
Connecticut	52 267	48 969	721	5 200	2 850 823	66 816	6 381	7 322
Delaware	8 063	26 356	185	1 976	488 080	13 132	1 556	4 912
District of Columbia	41 122	116 325	141	10 928	1 490 512	50 566	2 742	12 317
Florida	38 820	117 565	1 325	515 942	7 871 198	232 055	16 161	6 599
Georgia	37 126	66 447	146	16 918	4 716 313	123 915	8 387	6 778
Hawaii	5 045	25 730	157	10 110	688 178	25 685	3 224	7 978
Idaho	7 153	32 577	306	4 013	733 968	14 512	2 607	42 386
Illinois	62 867	173 495	1 544	36 798	7 227 991	264 195	15 116	19 489
Indiana	35 825	75 183	533	14 103	3 674 599	102 664	6 581	11 254
Iowa	18 865	52 181	819	16 714	1 886 959	53 137	5 695	5 357
Kansas	10 606	38 968	394	4 681	1 500 100	42 348	3 383	18 653
Kentucky	9 455	42 703	210	23 594	3 217 789	90 713	5 793	14 502
Louisiana	7 302	68 112	-	113 502	3 917 238	140 269	5 900	44 521
Maine	3 302	33 811	273	8 477	1 276 038	22 607	2 442	7 122
Maryland	29 177	91 169	596	12 921	4 578 678	95 094	10 691	11 058
Massachusetts	130 414	131 856	1 530	38 284	6 731 063	186 407	10 865	10 334
Michigan	62 188	138 075	528	228 849	6 764 298	222 126	11 382	9 558
Minnesota	19 704	67 104	541	27 857	3 350 216	82 964	12 190	8 329
Mississippi	8 040	43 254	-	50 919	2 529 129	52 021	3 508	8 560
Missouri	14 008	101 560	669	7 918	4 415 607	123 114	9 688	7 940
Montana	4 739	46 753	272	26 558	660 516	17 473	2 013	80 109
Nebraska	6 134	35 617	706	9 161	1 158 359	29 141	2 618	2 153
Nevada	27 928	32 498	514	3 466	660 477	24 759	2 740	37 784
New Hampshire	5 880	41 926	90	6 117	711 948	18 428	3 850	8 199
New Jersey	34 021	109 601	617	27 865	5 304 992	183 601	9 608	2 929
New Mexico	71 233	39 453	283	5 874	1 788 478	31 566	2 895	436 862
New York	114 768	253 408	1 987	224 019	24 127 001	646 964	23 636	16 381
North Carolina	16 793	99 797	150	127 607	5 998 487	117 200	9 464	5 457
North Dakota	9 498	24 606	139	69 488	468 701	11 278	1 300	32 183
Ohio	39 263	73 963	1 925	16 774	7 973 815	236 171	11 831	3 227
Oklahoma	10 273	65 159	417	185 689	2 318 248	62 363	4 635	14 224
Oregon	15 040	51 925	569	20 764	2 589 426	52 248	4 622	38 920
Pennsylvania	94 674	197 186	1 968	28 457	9 761 116	346 710	17 245	57 920
Rhode Island	3 693	28 618	161	2 930	1 016 245	26 237	2 647	4 524
South Carolina	31 629	57 098	589	13 425	2 984 006	63 993	4 525	1 753
South Dakota	1 816	33 633	176	12 684	523 292	12 722	1 521	40 905
Tennessee	19 025	31 235	339	19 258	4 737 037	78 766	6 484	255
Texas	52 136	348 780	962	528 687	11 663 726	419 032	22 212	48 064
Utah	14 909	26 413	354	11 361	1 153 518	32 187	2 796	88 842
Vermont	2 954	24 854	61	4 208	627 081	12 589	2 423	7 852
Virginia	35 519	88 993	251	31 318	2 839 546	79 446	9 884	20 022
Washington	42 362	71 549	727	68 453	4 160 753	87 429	7 436	46 421
West Virginia	13 028	67 280	226	62 368	1 649 967	40 053	3 341	86 415
Wisconsin	35 836	87 268	1 025	33 518	3 663 126	105 485	6 933	13 074
Wyoming	6 964	28 059	130	4 153	276 969	5 167	1 155	498 223
American Samoa	274	861	-	-15 090	14 515	927	202	33 875
Fed. States of Micronesia	-	-	-	-2 286	3 277	-	-	80 507
Guam	251	1 730	-	7 785	30 846	6 115	224	64 934
Marshall Islands	-	-	-	53	4 281	-	-	41 656
Northern Marianas	192	2 147	-	642	10 823	1 296	184	17 069
Palau	-	-	-	-500	2 383	200	-	32 384
Puerto Rico	1 188	-318	257	-48 000	706 444	154 704	4 620	127
Virgin Islands	-4	8 732	11	-90 875	33 692	3 038	192	55 440
Undistributed	-	-	-	-	-	-	58 753	6

See footnotes at end of table.

Table 4. **Federal Government Expenditure for Grants, by Agency, by State and Outlying Area: Fiscal Year 2001**—Con.

[In thousand dollars. Detail may not add to total because of rounding. For meaning of abbreviations and symbols, see introductory text]

State and outlying area	Department of Justice[1]	Department of Labor	National Aeronautics and Space Administration	National Archives and Records Administration	National Endowment for the Arts	National Endowment for the Humanities	National Science Foundation	Small Business Administration
United States, total	**5 328 559**	**8 219 494**	**992 187**	**6 294**	**87 850**	**101 446**	**3 330 358**	**12 763**
Alabama	57 661	126 077	48 940	-	849	1 009	25 962	-
Alaska	24 691	72 127	5 904	-	617	680	35 957	-
Arizona	135 843	138 340	21 685	50	1 490	1 053	69 902	300
Arkansas	36 679	87 576	420	-	533	801	10 936	70
California	919 766	1 203 887	166 047	511	6 553	7 632	537 716	225
Colorado	74 355	86 477	25 439	36	1 898	1 206	219 127	125
Connecticut	59 183	104 890	17 595	241	1 361	1 276	19 480	225
Delaware	16 294	21 467	1 335	-	620	943	16 437	-
District of Columbia	89 440	190 057	15 888	660	3 586	2 886	131 423	3 021
Florida	330 470	265 189	25 554	110	1 424	1 714	99 631	288
Georgia	169 320	156 368	16 364	73	1 952	1 158	74 414	150
Hawaii	22 289	59 449	21 561	-	990	1 081	23 740	228
Idaho	24 511	43 146	3 303	-	655	556	6 647	-
Illinois	228 077	316 393	12 816	188	2 655	4 313	175 700	150
Indiana	68 076	109 406	4 163	113	810	1 543	63 796	118
Iowa	37 974	62 191	7 596	14	700	1 492	32 935	253
Kansas	39 298	54 568	3 784	12	683	1 217	23 024	150
Kentucky	78 283	105 389	2 252	-	1 163	746	21 261	739
Louisiana	64 531	116 668	8 105	-	1 257	1 497	23 023	-
Maine	22 484	44 135	1 647	93	796	1 157	13 813	125
Maryland	119 744	204 198	78 447	215	2 639	2 727	73 191	150
Massachusetts	102 795	155 494	61 032	575	3 317	7 428	174 218	425
Michigan	116 732	254 019	11 615	-	1 317	2 694	130 390	475
Minnesota	59 747	97 888	5 955	158	3 222	2 110	54 696	230
Mississippi	36 958	76 969	13 046	-	669	948	22 777	-
Missouri	83 245	125 816	24 786	300	2 182	1 230	32 785	150
Montana	29 262	46 205	13 473	-	768	1 186	21 535	100
Nebraska	30 453	36 765	2 507	43	715	1 205	15 280	150
Nevada	62 311	48 880	1 746	20	847	522	13 293	328
New Hampshire	30 729	23 680	9 726	133	744	868	7 798	-
New Jersey	127 944	225 805	11 771	261	1 210	2 723	48 537	294
New Mexico	45 811	69 279	11 156	38	1 392	1 834	25 004	579
New York	467 180	601 150	36 872	614	14 197	13 901	198 294	300
North Carolina	99 189	185 247	11 668	98	1 486	1 566	76 640	300
North Dakota	17 618	26 643	4 016	-	635	728	8 348	200
Ohio	136 978	276 835	42 379	22	1 943	2 257	72 386	132
Oklahoma	50 836	73 003	7 047	-	968	781	19 226	290
Oregon	60 029	156 392	4 708	-	1 166	1 139	59 434	322
Pennsylvania	139 549	348 470	21 337	253	2 627	2 016	65 013	130
Rhode Island	30 770	37 736	4 083	163	1 075	1 160	10 023	-
South Carolina	60 436	85 823	6 963	218	1 157	953	27 043	-
South Dakota	23 987	31 075	1 413	-	652	707	12 382	104
Tennessee	79 873	144 973	7 808	195	1 069	1 644	25 512	-
Texas	325 127	510 971	81 728	80	2 393	3 859	137 172	714
Utah	38 380	53 451	4 164	75	839	694	27 253	150
Vermont	20 487	26 692	584	-	878	842	7 327	-
Virginia	145 256	254 667	45 378	506	1 204	3 082	91 402	-
Washington	109 590	210 028	10 292	-	1 698	1 747	91 362	150
West Virginia	33 994	75 262	30 471	10	706	598	68 703	-
Wisconsin	72 367	138 719	11 417	200	1 103	2 169	65 822	397
Wyoming	13 973	21 138	393	5	618	524	7 361	-
American Samoa	3 782	1 585	-	10	478	240	-	150
Fed. States of Micronesia	-	1 534	-	-	-	-	-	-
Guam	7 392	4 637	-	-	240	281	50	-
Marshall Islands	-	719	-	-	-	-	-	-
Northern Marianas	4 151	768	-	-	238	255	-	-
Palau	-1	352	-	-	-	-	-	-
Puerto Rico	33 643	215 124	3 806	-	606	616	14 627	226
Virgin Islands	9 015	7 699	-	-	259	256	549	150
Undistributed	-	-	-	-	-	-	-	-

See footnotes at end of table.

Table 4. **Federal Government Expenditure for Grants, by Agency, by State and Outlying Area: Fiscal Year 2001**—Con.

[In thousand dollars. Detail may not add to total because of rounding. For meaning of abbreviations and symbols, see introductory text]

State and outlying area	Social Security Administration	Department of State	State Justice Institute	Tennessee Valley Authority	Department of Transportation	Department of the Treasury[2 3]	Department of Veterans Affairs	Other
United States, total	**14 200**	**171 023**	**4 975**	**315 075**	**37 630 138**	**1 510 895**	**325 239**	**66 217**
Alabama	-	792	19	74 933	780 973	505	6 055	286
Alaska	-	347	24	-	542 122	55	-	458
Arizona	-	2 848	33	-	566 994	2 859	3 434	532
Arkansas	-	563	1	-	443 097	111	1 247	434
California	658	19 867	385	-	3 611 033	9 444	13 752	13 927
Colorado	-	3 391	328	-	458 170	505	6 503	2 894
Connecticut	-	2 193	-	-	578 795	285	5 509	848
Delaware	-	418	3	-	127 211	36	-	72
District of Columbia	377	17 008	281	-	301 760	1 043 862	-	1 343
Florida	-	4 287	36	-	1 571 839	11 644	5 687	1 816
Georgia	-	3 137	18	4 650	933 301	967	10 198	558
Hawaii	-	783	90	-	244 707	407	-	359
Idaho	-	448	119	-	283 569	348	5 015	649
Illinois	3 356	8 737	118	287	1 374 866	4 731	17 321	1 900
Indiana	-	2 544	13	-	800 199	479	5 086	852
Iowa	481	2 110	4	-	388 210	231	10 293	565
Kansas	-	1 254	1	-	343 607	149	2 779	498
Kentucky	-	1 174	77	20 072	590 207	274	5 130	320
Louisiana	-	2 111	1	-	529 376	318	5 427	109
Maine	-	556	24	-	155 649	106	5 875	82
Maryland	-	3 522	132	-	1 323 595	545	5 358	1 956
Massachusetts	2 084	9 956	78	-	747 842	1 119	10 457	3 611
Michigan	2 078	4 450	484	-	1 120 446	1 908	14 792	877
Minnesota	600	2 822	13	-	634 753	452	11 821	540
Mississippi	-	980	16	16 762	491 928	528	10 582	-
Missouri	-	2 303	6	-	937 265	1 163	14 151	682
Montana	-	1 752	-	-	318 532	27	2 875	468
Nebraska	-	845	12	-	263 268	295	9 680	140
Nevada	-	369	262	-	246 451	295	-	164
New Hampshire	489	432	131	-	177 798	179	2 738	921
New Jersey	-	2 653	16	-	1 169 835	2 401	14 469	449
New Mexico	661	1 640	152	-	343 789	388	2 559	989
New York	1 200	21 749	102	-	2 194 752	24 774	15 876	7 815
North Carolina	-	4 202	26	1 280	952 835	1 066	2 663	965
North Dakota	-	158	-	-	234 473	509	1 333	225
Ohio	575	4 589	8	-	1 164 037	1 858	9 260	2 291
Oklahoma	-	1 400	6	-	422 478	122	21 629	1 271
Oregon	-	2 428	13	-	439 442	590	2 175	432
Pennsylvania	-	7 913	19	-	1 772 926	1 887	19 560	1 492
Rhode Island	-	1 045	-	-	215 545	790	4 509	725
South Carolina	-	1 227	4	-	502 514	658	4 945	255
South Dakota	-	337	9	-	229 129	-	1 826	274
Tennessee	-	983	209	197 015	694 842	3 070	3 819	1 475
Texas	-	6 875	58	-	2 448 416	4 556	1 166	3 776
Utah	-	1 073	3	-	381 941	77	1 408	651
Vermont	719	369	40	-	154 951	50	2 247	2 026
Virginia	-	3 323	1 418	76	1 047 334	2 714	3 567	1 076
Washington	-	3 881	131	-	761 828	999	7 550	338
West Virginia	-	344	4	-	382 082	347	958	306
Wisconsin	922	2 544	8	-	733 783	641	10 885	933
Wyoming	-	172	-	-	190 762	9	796	-
American Samoa	-	-	-	-	6 643	-	-	-
Fed. States of Micronesia	-	-	-	-	-	-	-	-
Guam	-	5	31	-	23 179	187	-	-
Marshall Islands	-	-	-	-	-	-	-	-
Northern Marianas	-	-	-	-	15 003	-	-	-
Palau	-	-	-	-	-	-	-	-
Puerto Rico	-	116	9	-	121 416	373 853	275	307
Virgin Islands	-	-	-	-	22 850	5 522	-	-
Undistributed	-	-	-	-	115 790	-	-	285

[1]Includes data obtained for the Federal Aid to States report from the Office of Asset Forfeiture on the allocations to states and local governments of the proceeds of the sale of seized assets.

[2]Includes data obtained for the Federal Aid to States report from the Asset Forfeiture Fund on the allocations to states and local governments of the proceeds of the sale of seized assets.

[3]Includes special payments made by the Department of the Treasury to recipients within the District of Columbia that are in addition to the federal payments to the government of the District of Columbia.

Table 5. **Federal Government Expenditure for Procurement Contracts, by Agency, by State and Outlying Area: Fiscal Year 2001**

[In thousand dollars. Detail may not add to total because of rounding. For meaning of abbreviations and symbols, see introductory text]

State and outlying area	Total	Department of Defense					
		Total	Army	Navy	Air Force	Army Corps of Engineers	Other defense
United States, total	**246 218 951**	**149 314 126**	**33 601 193**	**39 574 178**	**38 419 850**	**3 124 929**	**34 593 976**
Alabama	5 204 246	3 427 011	1 617 397	174 772	407 138	67 225	1 160 479
Alaska	1 130 374	833 881	331 702	34 882	265 729	21 133	180 435
Arizona	5 259 890	4 583 593	1 954 024	970 739	822 992	21 155	814 683
Arkansas	691 591	384 750	143 297	16 365	104 330	56 949	63 809
California	28 948 628	19 864 231	2 783 627	5 021 694	8 790 395	244 604	3 023 911
Colorado	4 467 585	2 277 073	456 913	72 597	1 472 736	13 612	261 215
Connecticut	4 733 858	4 205 777	1 128 866	2 159 354	674 933	4 551	238 073
Delaware	147 946	83 790	18 444	12 329	25 199	7 105	20 713
District of Columbia	10 262 726	1 633 833	438 645	499 037	168 562	112 798	414 791
Florida	8 859 262	6 615 391	1 576 181	1 411 860	3 103 707	186 077	337 566
Georgia	7 382 232	5 990 424	620 311	211 165	4 943 534	55 670	159 744
Hawaii	1 466 901	1 294 425	381 383	663 176	93 048	3 017	153 801
Idaho	1 197 061	145 874	36 856	13 897	68 482	10 739	15 900
Illinois	4 135 242	1 716 426	558 573	300 760	398 074	123 985	335 034
Indiana	2 734 309	1 749 712	513 773	418 717	114 167	25 435	677 620
Iowa	896 841	503 337	90 564	155 084	208 666	17 316	31 707
Kansas	1 382 893	959 960	310 535	27 405	546 063	13 892	62 065
Kentucky	2 759 232	1 133 823	309 991	73 836	41 625	87 376	620 995
Louisiana	2 625 281	1 473 705	147 298	673 650	38 779	315 864	298 114
Maine	674 364	503 435	87 989	333 968	3 366	16 855	61 257
Maryland	10 736 254	4 909 093	1 195 970	1 999 563	751 579	82 695	879 286
Massachusetts	6 850 835	5 280 529	1 836 427	1 689 417	1 421 319	59 427	273 939
Michigan	3 378 319	2 262 585	1 795 657	113 743	102 487	32 843	217 855
Minnesota	2 049 222	1 378 922	711 177	375 860	84 175	33 826	173 884
Mississippi	1 862 790	1 355 258	77 480	863 720	222 011	126 785	65 262
Missouri	6 740 648	5 021 102	297 519	2 823 159	1 519 517	125 219	255 688
Montana	370 505	127 250	23 778	1 864	72 888	13 564	15 156
Nebraska	446 973	189 638	40 140	23 351	96 353	15 201	14 593
Nevada	1 041 208	323 032	79 964	91 995	121 976	15 266	13 831
New Hampshire	655 188	479 240	97 530	144 034	176 816	13 597	47 263
New Jersey	4 157 859	2 799 665	1 016 116	1 041 240	183 334	163 284	395 691
New Mexico	5 121 595	760 579	290 821	31 455	341 836	19 200	77 267
New York	6 167 926	3 245 634	945 116	1 282 468	583 537	70 434	364 079
North Carolina	3 153 677	1 555 831	489 627	459 460	292 536	114 151	200 057
North Dakota	279 990	158 794	37 710	1 409	62 286	18 298	39 091
Ohio	5 123 873	3 311 920	467 964	324 265	1 804 445	45 650	669 596
Oklahoma	2 212 488	1 567 523	415 579	122 819	773 266	24 918	230 941
Oregon	959 427	388 820	236 374	27 555	11 862	91 457	21 572
Pennsylvania	6 787 928	4 214 177	1 968 213	1 204 326	314 445	106 762	620 431
Rhode Island	392 187	283 061	12 089	251 626	4 184	2 669	12 493
South Carolina	3 155 170	1 063 685	150 688	561 584	87 850	55 415	208 148
South Dakota	301 058	116 795	29 149	3 370	33 431	8 832	42 013
Tennessee	5 810 980	1 028 437	144 352	54 087	495 717	56 494	277 787
Texas	15 648 831	9 460 423	2 890 997	1 223 633	3 221 640	142 458	1 981 695
Utah	2 084 075	1 275 131	158 490	69 478	881 125	13 627	152 411
Vermont	391 047	307 193	268 518	18 315	3 421	5 427	11 512
Virginia	26 935 156	18 596 800	3 148 717	10 490 751	1 413 763	67 905	3 475 664
Washington	5 480 495	2 403 598	310 227	628 854	924 397	88 955	451 165
West Virginia	527 435	104 624	14 196	13 403	5 602	48 266	23 157
Wisconsin	1 817 150	905 766	622 881	94 199	27 464	15 810	145 412
Wyoming	341 093	95 581	29 934	315	46 120	1 680	17 532
American Samoa	11 844	1 199	1 115	-	84	-	-
Fed. States of Micronesia	937	-	-	-	-	-	-
Guam	218 948	211 139	203	151 252	39 998	-	19 686
Marshall Islands	101 429	100 897	100 897	-	-	-	-
Northern Marianas	9 134	7 319	7 319	-	-	-	-
Palau	400	10	-	-	-	10	-
Puerto Rico	476 917	302 368	23 127	144 449	2 372	39 413	93 007
Virgin Islands	14 863	71	115	-88	-	33	11
Undistributed [1]	19 442 635	14 339 986	158 648	1 960	4 489	-	14 174 889

See footnotes at end of table.

Table 5. **Federal Government Expenditure for Procurement Contracts, by Agency, by State and Outlying Area: Fiscal Year 2001**—Con.

[In thousand dollars. Detail may not add to total because of rounding. For meaning of abbreviations and symbols, see introductory text]

State and outlying area	Nondefense Agencies							
	Total	Department of Agriculture	Department of Commerce	Department of Education	Department of Energy	Environmental Protection Agency	Federal Emergency Management Agency	General Services Administration
United States, total	**96 904 825**	**3 695 892**	**1 192 320**	**926 172**	**18 620 551**	**1 108 678**	**308 433**	**12 613 358**
Alabama	1 777 235	26 840	4 714	75	1 321	1 978	277	593 818
Alaska	296 493	30 232	15 513	-	32	788	-	49 580
Arizona	676 297	29 716	3 290	3 204	4 796	202	512	48 367
Arkansas	306 841	40 063	120	-	1 015	-	-91	15 321
California	9 084 397	405 295	33 115	46 765	2 084 141	41 087	1 570	663 868
Colorado	2 190 512	149 199	21 458	150	960 840	25 479	58	203 162
Connecticut	528 081	8 155	2 137	47 393	4 416	1 711	136	19 353
Delaware	64 156	1 784	742	-	71	3 153	-	6 978
District of Columbia	8 628 893	94 002	48 733	245 025	49 396	82 213	76 130	3 364 701
Florida	2 243 871	33 403	12 158	1 501	14 892	2 150	1 961	155 695
Georgia	1 391 808	41 983	5 696	44 332	9 365	24 113	176	271 170
Hawaii	172 476	19 818	11 729	326	45	-	473	36 742
Idaho	1 051 187	74 752	142	-	786 036	100	-	16 939
Illinois	2 418 816	133 511	5 319	9 168	819 633	17 833	30	197 628
Indiana	984 597	15 648	4 706	2 040	5 706	4 009	100	115 083
Iowa	393 504	41 068	89	56 244	25 293	-7	-	20 776
Kansas	422 933	93 241	28 376	-	269	26 710	-350	33 463
Kentucky	1 625 409	12 854	1 310	-	51 834	8 793	912	81 173
Louisiana	1 151 576	216 500	5 306	132	126 154	-69	158	86 303
Maine	170 929	11 678	4 054	-	450	3 240	-	39 176
Maryland	5 827 161	56 767	243 077	228 906	147 337	61 152	67 375	761 196
Massachusetts	1 570 306	13 582	19 681	16 794	9 798	76 126	177	119 052
Michigan	1 115 734	70 802	4 889	-	423	26 847	549	307 446
Minnesota	670 300	193 211	1 842	6 342	1 619	3 582	-	23 732
Mississippi	507 532	21 926	14 719	-	279	-45	-	27 866
Missouri	1 719 546	207 568	10 817	6 158	486 697	2 137	10	160 262
Montana	243 255	47 221	352	-	23 350	140	-	42 691
Nebraska	257 335	62 525	538	-	1 026	55	-	20 685
Nevada	718 176	6 615	154	150	549 285	846	-	9 173
New Hampshire	175 948	1 167	424	-	370	-1	-	17 574
New Jersey	1 358 194	6 206	6 453	4 117	102 015	31 736	76	126 091
New Mexico	4 361 016	6 173	793	-5	3 869 405	1 486	4 049	54 147
New York	2 922 292	65 945	-2 775	18 957	694 931	35 453	3 552	281 771
North Carolina	1 597 846	47 346	11 731	12 330	50 661	100 928	8 253	108 359
North Dakota	121 196	17 426	32	-	1 740	70	-	3 900
Ohio	1 811 953	19 895	1 662	2 975	502 532	59 880	234	146 171
Oklahoma	644 965	1 814	5 265	-	5 994	3 307	721	232 035
Oregon	570 607	175 607	8 190	509	3 038	3 288	56	46 817
Pennsylvania	2 573 751	84 812	73 730	5 875	494 675	63 078	-	175 224
Rhode Island	109 126	-	3 839	-	40	2 128	-	10 446
South Carolina	2 091 485	7 675	14 649	5 560	1 582 841	-14	-	26 230
South Dakota	184 263	23 736	151	5 411	6 978	14	75	9 143
Tennessee	4 782 543	149 109	1 065	-	2 099 348	2 491	78	35 389
Texas	6 188 408	211 175	15 769	29 742	100 903	24 198	1 526	689 141
Utah	808 944	29 389	479	150	55 987	210	-	69 373
Vermont	83 854	2 731	307	-	-	87	-	9 845
Virginia	8 338 356	90 872	400 974	105 448	783 307	199 446	133 868	1 896 926
Washington	3 076 897	197 300	26 568	339	1 998 594	16 721	1 826	290 927
West Virginia	422 811	16 005	10 536	525	61 605	1	-	35 024
Wisconsin	911 384	183 544	5 619	-	573	7 229	8	59 462
Wyoming	245 512	9 105	352	-	5 335	-	-	7 034
American Samoa	10 645	10 126	69	-	-	-	-	156
Fed. States of Micronesia	937	43	894	-	-	-	-	-
Guam	7 809	13	-	-	-	-	-	5 439
Marshall Islands	532	-	356	-	-	-	-	131
Northern Marianas	1 815	-	-	-	-	-	-	607
Palau	390	-	279	-	-	-	-	-
Puerto Rico	174 549	5 403	110	-	-	-	335	48 380
Virgin Islands	14 792	-	-	-	-	-	-	2 253
Undistributed [1]	5 102 649	173 316	100 023	19 534	34 160	142 619	3 613	733 964

See footnotes at end of table.

Table 5. **Federal Government Expenditure for Procurement Contracts, by Agency, by State and Outlying Area: Fiscal Year 2001**—Con.

[In thousand dollars. Detail may not add to total because of rounding. For meaning of abbreviations and symbols, see introductory text]

State and outlying area	Nondefense Agencies—Con.							
	Department of Health and Human Services	Department of Housing and Urban Development	Department of the Interior	Department of Justice	Department of Labor	National Aeronautics and Space Administration	National Archives and Records Administration	National Science Foundation
United States, total	**4 599 502**	**784 068**	**2 156 476**	**4 234 424**	**1 397 540**	**10 515 764**	**49 266**	**62 395**
Alabama	41 982	1 762	8 855	12 935	19 546	462 774	-	-
Alaska	14 389	456	47 305	1 046	9 752	9 597	-	-
Arizona	47 653	290	164 286	23 350	4 044	73 714	-	-
Arkansas	9 663	1 730	2 051	93 087	5 915	418	-	-
California	194 412	89 914	138 344	447 144	86 113	2 570 559	958	2 038
Colorado	17 486	42 408	163 738	16 506	13 450	166 689	-	2 545
Connecticut	10 458	-741	6 433	4 540	7 153	104 105	-	15
Delaware	5 021	7	209	1 008	58	1 806	-	-
District of Columbia	335 264	386 009	60 518	670 060	250 423	46 727	7 722	26 926
Florida	50 524	2 758	26 964	52 938	61 067	668 067	-	575
Georgia	251 840	16 159	19 358	19 533	28 681	8 327	1 030	-
Hawaii	5 205	192	7 819	2 573	11 427	5 343	-	-
Idaho	1 647	43	28 453	7 788	5 296	833	-	-
Illinois	66 579	25 687	9 001	38 963	28 265	12 828	-	1 638
Indiana	57 745	-1 583	22 951	40 770	23 131	53 963	-	-
Iowa	16 452	-5 743	1 897	799	10 388	932	483	-
Kansas	6 634	-1 232	5 219	15 221	3 200	1 107	368	207
Kentucky	7 311	311	12 542	17 948	22 577	309	-	-
Louisiana	6 931	14 961	23 811	13 049	9 834	340 901	-	-
Maine	4 251	179	5 075	47	20 539	40	-	-
Maryland	1 384 259	42 788	122 923	244 314	66 578	1 003 936	20 827	4 786
Massachusetts	147 642	3 536	36 008	13 175	63 720	119 295	1 541	1 580
Michigan	38 206	-3 686	9 067	16 391	25 467	7 761	1 214	-
Minnesota	33 524	2 231	6 826	14 584	7 384	4 072	-	-
Mississippi	9 203	1 463	9 705	97 219	10 363	142 234	-	-
Missouri	19 728	7 690	9 901	30 637	21 769	18 219	3 157	-
Montana	19 576	903	42 424	2 965	7 019	2 574	-	-
Nebraska	8 230	55	8 978	1 287	217	257	-	-
Nevada	4 529	-	35 609	665	5 423	1 049	-	-
New Hampshire	3 410	12	1 643	3 531	-	7 922	-	-
New Jersey	35 445	1 536	8 008	39 950	7 886	50 202	-	521
New Mexico	23 649	106	105 993	100 415	10 229	59 198	-	-
New York	142 164	8 018	15 605	96 708	51 303	28 290	945	-
North Carolina	212 601	5 386	8 528	115 808	11 899	15 075	-	1 357
North Dakota	9 184	40	6 429	23 868	6 428	-	-	-
Ohio	60 887	12 877	14 843	22 852	22 934	183 130	-	247
Oklahoma	11 123	4 025	24 368	72 314	14 481	4 989	-	-
Oregon	13 395	-3 645	84 098	5 779	10 160	6 180	-	-
Pennsylvania	83 039	43 267	18 901	44 729	37 570	25 874	1 131	-
Rhode Island	2 872	1 026	2 050	3 160	-	459	-	-
South Carolina	12 955	530	7 632	138 263	6 837	-5	-	-
South Dakota	29 787	71	49 015	4 961	420	-2	-	-
Tennessee	13 707	6 258	8 557	27 108	8 308	19 932	-	100
Texas	83 844	18 025	43 076	215 079	105 780	3 294 624	2 229	64
Utah	22 338	346	50 529	948	61 211	382 645	-	-
Vermont	2 277	1 300	1 085	699	9 648	979	-	-
Virginia	326 290	33 352	444 294	748 433	131 179	389 101	3 073	14 413
Washington	76 182	10 927	49 610	4 803	6 376	12 488	760	179
West Virginia	8 627	-	17 006	23 889	19 197	15 456	-	-
Wisconsin	21 864	703	10 801	144 913	1 238	12 089	-	798
Wyoming	139	-	15 403	260	-	160	-	-
American Samoa	-	-	-	-	-	-	-	-
Fed. States of Micronesia	-	-	-	-	-	-	-	-
Guam	15	-	28	-250	-	-	-	-
Marshall Islands	-	-	45	-	-	-	-	-
Northern Marianas	-	-	321	-	-	-	-	-
Palau	-	-	-	-	-	-	-	-
Puerto Rico	2 589	115	690	10 786	10 929	-	-	-
Virgin Islands	-	-	4 615	419	-9	-	-	-
Undistributed [1]	584 775	11 246	127 033	484 457	34 737	178 542	3 828	4 406

See footnotes at end of table.

Table 5. **Federal Government Expenditure for Procurement Contracts, by Agency, by State and Outlying Area: Fiscal Year 2001**—Con.

[In thousand dollars. Detail may not add to total because of rounding. For meaning of abbreviations and symbols, see introductory text]

State and outlying area	Nondefense Agencies—Con.							
	Postal Service	Small Business Administration	Social Security Administration	Department of State	Department of Trans-portation	Department of the Treasury	Department of Veterans Affairs	Other nondefense[2]
United States, total	**13 941 998**	**71 536**	**555 052**	**1 746 633**	**3 669 016**	**3 239 457**	**5 654 893**	**5 761 401**
Alabama	166 865	-	8 300	29 190	11 069	2 631	68 397	313 907
Alaska	36 598	-	1 554	152	73 785	158	5 388	167
Arizona	211 161	-	223	670	25 402	1 126	31 326	2 965
Arkansas	112 630	-	97	-	1 987	483	22 247	105
California	1 491 311	200	22 009	52 182	214 825	160 381	307 099	31 066
Colorado	247 973	30	1 243	4 635	46 952	17 844	29 402	59 265
Connecticut	196 512	-	164	22 516	40 986	7 164	41 534	3 941
Delaware	39 174	-	33	119	721	532	2 248	491
District of Columbia	102 250	56 810	20 924	313 281	378 383	1 081 933	112 553	818 911
Florida	742 409	50	775	97 024	114 172	30 691	141 258	32 839
Georgia	367 935	-	4 748	14 825	73 116	95 482	58 789	35 151
Hawaii	45 363	-	40	104	12 376	4 205	7 900	796
Idaho	48 473	-	48	155	40 682	8 802	30 629	370
Illinois	727 882	1 485	9 862	5 208	30 109	96 108	117 904	64 175
Indiana	268 109	-	239	555	6 138	7 224	345 761	12 302
Iowa	156 073	998	167	25	16 448	37 632	10 743	2 747
Kansas	153 664	-	91	325	34 321	1 776	19 478	845
Kentucky	169 959	-	1 422	1 017	7 835	9 396	25 875	1 192 031
Louisiana	175 843	-	317	510	74 293	10 276	35 706	10 660
Maine	73 974	-	34	-	4 381	105	3 053	653
Maryland	288 702	5 381	311 869	101 929	340 836	154 064	102 905	65 254
Massachusetts	420 599	-	1 743	4 994	173 619	112 300	203 912	11 432
Michigan	501 677	1 020	3 946	417	14 020	35 196	51 855	2 228
Minnesota	280 852	-	227	1 247	5 687	2 004	56 883	24 451
Mississippi	93 881	-	112	-	776	56 472	14 375	6 983
Missouri	331 931	113	18 102	382	22 865	18 202	341 559	1 642
Montana	44 845	198	174	246	6 928	30	1 329	291
Nebraska	96 656	-	96	280	7 536	223	37 956	10 736
Nevada	82 510	-	66	-	9 337	278	12 239	248
New Hampshire	75 056	105	535	31 558	24 910	5 221	2 164	347
New Jersey	546 064	35	5 483	52 926	202 745	27 977	76 606	26 115
New Mexico	72 983	-	1 388	54	17 182	9 932	23 115	723
New York	1 095 497	232	14 776	6 703	110 065	134 138	100 994	19 020
North Carolina	356 167	72	1 584	79 450	37 265	8 094	166 264	238 687
North Dakota	36 050	-	1 558	-	2 186	6 384	5 635	267
Ohio	567 404	-	1 323	2 190	54 611	18 838	103 839	12 629
Oklahoma	145 464	-	109	999	97 424	710	14 431	5 392
Oregon	143 543	-	156	2 324	30 153	175	39 711	1 073
Pennsylvania	682 535	120	12 872	2 024	57 503	34 696	393 211	238 885
Rhode Island	64 264	-	728	60	1 723	9 990	6 149	191
South Carolina	140 540	-	135	12 538	59 404	4 240	51 369	20 106
South Dakota	38 595	-	173	555	7 664	211	6 676	629
Tennessee	254 695	-	231	202	30 220	63 262	343 760	1 718 723
Texas	861 655	-	4 129	32 931	109 258	91 625	208 132	45 504
Utah	86 534	-	366	183	10 779	27 487	25 919	-15 929
Vermont	38 306	-	25	100	801	-	6 309	9 356
Virginia	369 505	298	40 331	498 764	542 108	614 380	300 537	271 457
Washington	267 682	40	1 188	910	64 973	4 812	38 198	5 494
West Virginia	85 239	-	56	363	26 418	63 211	27 553	12 100
Wisconsin	249 939	-	186	344	103 491	462	100 988	7 133
Wyoming	22 407	-	25	-	36 697	2 185	5 662	140 748
American Samoa	-	-	-	-	264	-	30	-
Fed. States of Micronesia	-	-	-	-	-	-	-	-
Guam	2 180	-	-	-	334	-	50	-
Marshall Islands	-	-	-	-	-	-	-	-
Northern Marianas	198	-	-	-	-	-	-	689
Palau	-	-	-	111	-	-	-	-
Puerto Rico	59 082	-	424	26	17 678	10 968	6 715	320
Virgin Islands	4 603	-	-	-	2 737	-	161	13
Undistributed[1]	-	4 349	58 646	369 330	230 841	147 741	1 360 412	295 077

[1]Includes awards under $25,000 for all agencies and awards to classified Department of Defense locations.
[2]Fiscal Year 2001 data for the procurement activities of the Tennessee Valley Authority were not available at the time of publication. Fiscal Year 2000 data were used in their absence.

Note: Data shown for U.S. Postal Service represent actual outlays for contractual commitments, while all other amounts shown represent the value of contract actions, and do not reflect Federal Government expenditures. Nonpostal data generally involve only current year contract actions; however, multiple-year obligations may be reflected for contract actions of less than 3 years duration. Amounts in parenthesis represent the deobligation of prior year contracts.

Table 6. **Federal Government Expenditure for Salaries and Wages, by Agency, by State and Outlying Area: Fiscal Year 2001**

[In thousand dollars. Detail may not add to total because of rounding. For meaning of abbreviations and symbols, see introductory text]

State and outlying area	Total	Nondefense civilian[1]	Department of Defense					
			Total	Other Defense Civilian[2]	Military Services			
					Total	Active Military	Inactive Military	Civilian
United States, total	**188 074 605**	**117 800 949**	**70 273 656**	**4 466 179**	**65 807 477**	**38 108 250**	**5 178 164**	**22 521 063**
Alabama	2 895 321	1 554 714	1 340 607	48 108	1 292 499	426 782	142 729	722 988
Alaska	1 413 580	612 138	801 442	8 787	792 655	600 636	28 060	163 959
Arizona	2 916 994	1 850 813	1 066 181	35 916	1 030 265	699 032	56 394	274 839
Arkansas	1 178 344	821 845	356 499	2 507	353 992	163 633	82 650	107 709
California	17 857 562	10 411 970	7 445 592	322 642	7 122 950	4 380 839	332 670	2 409 441
Colorado	3 867 622	2 321 915	1 545 707	117 380	1 428 327	1 044 454	81 063	302 810
Connecticut	1 375 321	1 037 480	337 841	33 037	304 804	193 931	41 966	68 907
Delaware	427 737	214 097	213 640	1 897	211 743	119 461	37 917	54 365
District of Columbia	12 646 499	11 523 520	1 122 979	10 493	1 112 486	464 040	47 245	601 201
Florida	8 414 686	4 955 523	3 459 163	98 659	3 360 504	2 127 574	190 918	1 042 012
Georgia	6 930 992	3 314 292	3 616 700	74 602	3 542 098	2 244 450	199 926	1 097 722
Hawaii	2 524 979	388 766	2 136 213	30 399	2 105 814	1 412 640	57 105	636 069
Idaho	753 170	523 499	229 671	1 186	228 485	150 467	30 971	47 047
Illinois	6 251 892	4 440 887	1 811 005	57 227	1 753 778	1 166 845	144 440	442 493
Indiana	2 120 846	1 552 073	568 773	119 506	449 267	44 294	160 374	244 599
Iowa	1 029 340	882 586	146 754	2 343	144 411	20 274	76 719	47 418
Kansas	1 866 345	1 089 262	777 083	12 927	764 156	530 076	70 300	163 780
Kentucky	2 804 701	1 279 459	1 525 242	31 085	1 494 157	1 249 541	79 992	164 624
Louisiana	2 309 850	1 367 801	942 049	14 041	928 008	554 960	127 851	245 197
Maine	807 566	426 007	381 559	10 420	371 139	99 818	35 194	236 127
Maryland	8 921 443	6 233 840	2 687 603	82 590	2 605 013	1 089 684	106 603	1 408 726
Massachusetts	3 214 460	2 700 812	513 648	57 384	456 264	102 753	105 011	248 500
Michigan	3 150 022	2 690 357	459 665	70 407	389 258	48 370	92 906	247 982
Minnesota	1 904 057	1 677 450	226 607	12 129	214 478	32 865	102 905	78 708
Mississippi	1 725 214	769 325	955 889	8 765	947 124	491 165	114 676	341 283
Missouri	3 463 005	2 429 180	1 033 825	82 353	951 472	530 916	197 571	222 985
Montana	710 797	537 301	173 496	1 409	172 087	102 692	29 951	39 444
Nebraska	1 053 483	608 015	445 468	9 018	436 450	276 971	44 364	115 115
Nevada	1 019 449	628 776	390 673	4 582	386 091	289 589	22 211	74 291
New Hampshire	516 043	433 238	82 805	7 204	75 601	26 630	18 132	30 839
New Jersey	3 782 144	2 793 226	988 918	38 171	950 747	270 102	101 855	578 790
New Mexico	1 747 380	1 036 316	711 064	15 303	695 761	398 714	35 627	261 420
New York	8 121 863	6 797 911	1 323 952	64 496	1 259 456	734 789	194 976	329 691
North Carolina	5 502 001	2 196 045	3 305 956	57 609	3 248 347	2 626 742	121 767	499 838
North Dakota	634 136	315 492	318 644	2 047	316 597	227 678	31 301	57 618
Ohio	4 850 564	3 313 997	1 536 567	353 401	1 183 166	252 275	166 283	764 608
Oklahoma	3 050 422	1 198 905	1 851 517	46 838	1 804 679	866 255	102 430	835 994
Oregon	1 592 343	1 382 008	210 335	1 403	208 932	32 268	68 484	108 180
Pennsylvania	5 762 792	4 431 163	1 331 629	275 368	1 056 261	122 284	208 791	725 186
Rhode Island	747 420	347 106	400 314	3 581	396 733	135 905	34 593	226 235
South Carolina	2 525 550	932 005	1 593 545	39 060	1 554 485	1 142 072	113 940	298 473
South Dakota	600 407	426 242	174 165	1 205	172 960	102 696	29 646	40 618
Tennessee	2 935 121	2 477 024	458 097	26 006	432 091	98 433	126 313	207 345
Texas	12 104 192	6 835 084	5 269 108	138 639	5 130 469	3 627 901	310 767	1 191 801
Utah	1 765 323	897 916	867 407	48 341	819 066	166 440	101 776	550 850
Vermont	319 430	269 588	49 842	2 028	47 814	5 792	25 162	16 860
Virginia	12 344 549	3 974 478	8 370 071	896 697	7 473 374	4 580 819	125 033	2 767 522
Washington	4 945 232	2 284 645	2 660 587	36 073	2 624 514	1 613 526	128 353	882 635
West Virginia	1 005 205	869 891	135 314	871	134 443	21 502	56 072	56 869
Wisconsin	1 626 374	1 403 866	222 508	4 402	218 106	25 699	103 839	88 568
Wyoming	434 514	265 647	168 867	1 029	167 838	112 823	19 909	35 106
American Samoa	5 420	3 394	2 026	-	2 026	-	2 000	26
Fed. States of Micronesia	-	-	-	-	-	-	-	-
Guam	247 477	26 365	221 112	5 005	216 107	154 795	11 553	49 759
Marshall Islands	-	-	-	-	-	-	-	-
Northern Marianas	2 532	2 521	11	-	11	-	-	11
Palau	-	-	-	-	-	-	-	-
Puerto Rico	865 710	594 413	271 297	9 578	261 719	102 255	95 453	64 011
Virgin Islands	44 844	38 445	6 399	-	6 399	1 103	3 427	1 869
Undistributed	4 440 340	3 410 315	1 030 025	1 030 025	-	-	-	-

See footnotes at end of table.

Table 6. **Federal Government Expenditure for Salaries and Wages, by Agency, by State and Outlying Area: Fiscal Year 2001**—Con.

[In thousand dollars. Detail may not add to total because of rounding. For meaning of abbreviations and symbols, see introductory text]

State and outlying area	Department of Defense—Con.							
	Military Services—Con.							
	Army				Navy			
	Total	Active Military	Inactive Military	Civilian	Total	Active Military	Inactive Military	Civilian
United States, total	**22 935 647**	**12 870 595**	**3 251 193**	**6 813 859**	**23 625 719**	**14 471 767**	**591 491**	**8 562 461**
Alabama	911 784	208 114	105 084	598 586	31 326	21 283	8 408	1 635
Alaska	308 706	222 836	10 632	75 238	5 197	3 573	806	818
Arizona	308 503	173 978	18 882	115 643	147 606	121 967	7 091	18 548
Arkansas	145 963	8 330	64 618	73 015	6 596	4 281	2 031	284
California	638 049	252 824	171 425	213 800	5 238 604	3 471 532	81 585	1 685 487
Colorado	603 887	504 356	29 291	70 240	43 673	31 464	10 026	2 183
Connecticut	41 464	816	29 485	11 163	239 694	187 709	4 829	47 156
Delaware	19 251	442	12 498	6 311	1 655	475	1 180	-
District of Columbia	354 087	177 854	14 731	161 502	594 628	166 494	31 621	396 513
Florida	281 841	97 750	93 816	90 275	1 755 423	1 167 108	41 944	546 371
Georgia	2 119 505	1 656 242	134 767	328 496	431 077	240 245	24 268	166 564
Hawaii	713 285	555 730	30 800	126 755	1 084 361	667 552	3 704	413 105
Idaho	39 522	1 530	21 307	16 685	7 729	2 695	1 792	3 242
Illinois	336 028	21 590	91 474	222 964	992 655	902 638	21 815	68 202
Indiana	190 711	17 782	127 807	45 122	172 383	14 255	6 767	151 361
Iowa	90 184	7 888	57 031	25 265	9 012	5 073	3 776	163
Kansas	584 127	418 982	50 072	115 073	5 534	3 682	1 723	129
Kentucky	1 439 609	1 229 338	65 955	144 316	22 855	8 359	4 123	10 373
Louisiana	496 794	301 138	78 518	117 138	127 738	50 312	18 884	58 542
Maine	33 719	8 024	17 381	8 314	308 220	83 602	8 286	216 332
Maryland	743 900	217 124	69 469	457 307	1 374 260	522 755	4 179	847 326
Massachusetts	154 212	8 398	67 614	78 200	40 329	20 698	4 536	15 095
Michigan	269 462	14 824	64 807	189 831	25 174	15 954	8 340	880
Minnesota	124 381	10 710	72 104	41 567	20 542	9 878	9 745	919
Mississippi	201 598	14 518	77 363	109 717	330 957	211 530	4 530	114 897
Missouri	648 511	357 170	131 192	160 149	97 424	56 980	31 682	8 762
Montana	32 952	816	20 065	12 071	1 557	569	988	-
Nebraska	81 617	2 312	32 679	46 626	24 795	21 338	2 928	529
Nevada	23 864	3 196	11 669	8 999	45 848	31 508	2 546	11 794
New Hampshire	32 124	272	16 106	15 746	22 678	18 740	1 723	2 215
New Jersey	487 110	31 314	56 130	399 666	180 747	65 230	3 938	111 579
New Mexico	132 878	9 486	23 717	99 675	14 654	9 208	2 930	2 516
New York	894 691	577 864	116 651	200 176	127 129	94 631	25 693	6 805
North Carolina	1 508 022	1 260 015	87 134	160 873	1 345 091	1 042 150	13 748	289 193
North Dakota	34 899	510	22 983	11 406	1 144	243	804	97
Ohio	138 400	18 190	81 523	38 687	38 743	18 553	16 523	3 667
Oklahoma	669 449	491 742	61 301	116 406	63 423	53 659	5 707	4 057
Oregon	116 421	7 378	39 786	69 257	15 620	8 413	6 623	584
Pennsylvania	409 423	43 044	131 552	234 827	503 285	56 446	25 744	421 095
Rhode Island	28 271	2 720	19 331	6 220	340 173	124 012	5 649	210 512
South Carolina	597 122	455 906	72 804	68 412	566 268	395 390	8 514	162 364
South Dakota	35 990	1 496	21 770	12 724	921	197	694	30
Tennessee	217 185	11 356	84 867	120 962	120 154	64 556	11 591	44 007
Texas	2 625 117	1 966 276	190 552	468 289	429 122	324 228	41 676	63 218
Utah	147 251	10 846	73 814	62 591	10 841	5 990	3 618	1 233
Vermont	26 183	680	18 232	7 271	1 230	946	226	58
Virginia	1 697 789	837 862	85 458	774 469	4 976 309	3 204 716	29 244	1 742 349
Washington	833 620	607 546	66 346	159 728	1 430 149	764 893	20 738	644 518
West Virginia	76 873	4 828	36 097	35 948	14 011	9 487	1 922	2 602
Wisconsin	127 980	8 670	68 148	51 162	10 822	3 318	7 143	361
Wyoming	15 892	272	10 670	4 950	507	32	475	-
American Samoa	2 026	-	2 000	26	-	-	-	-
Fed. States of Micronesia	-	-	-	-	-	-	-	-
Guam	8 260	1 122	6 876	262	125 169	92 741	-	32 428
Marshall Islands	-	-	-	-	-	-	-	-
Northern Marianas	11	-	-	11	-	-	-	-
Palau	-	-	-	-	-	-	-	-
Puerto Rico	130 174	26 554	81 742	21 878	100 590	68 392	2 435	29 763
Virgin Islands	4 970	34	3 067	1 869	87	87	-	-
Undistributed	-	-	-	-	-	-	-	-

See footnotes at end of table.

Table 6. **Federal Government Expenditure for Salaries and Wages, by Agency, by State and Outlying Area: Fiscal Year 2001**—Con.

[In thousand dollars. Detail may not add to total because of rounding. For meaning of abbreviations and symbols, see introductory text]

State and outlying area	Department of Defense—Con.				Nondefense Agencies			
	Military Services—Con.							
	Air Force							
	Total	Active Military	Inactive Military	Civilian	Total[1]	Department of Agriculture	Department of Commerce	Department of Education
United States, total	**19 246 111**	**10 765 888**	**1 335 480**	**7 144 743**	**117 800 949**	**4 891 076**	**2 225 657**	**323 114**
Alabama	349 389	197 385	29 237	122 767	1 554 714	62 393	4 926	72
Alaska	478 752	374 227	16 622	87 903	612 138	46 851	27 450	-
Arizona	574 156	403 087	30 421	140 648	1 850 813	88 765	8 307	-
Arkansas	201 433	151 022	16 001	34 410	821 845	100 074	2 598	-
California	1 246 297	656 483	79 660	510 154	10 411 970	392 880	52 186	13 642
Colorado	780 767	508 634	41 746	230 387	2 321 915	160 616	84 344	4 542
Connecticut	23 646	5 406	7 652	10 588	1 037 480	9 614	3 194	-
Delaware	190 837	118 544	24 239	48 054	214 097	11 735	369	-
District of Columbia	163 771	119 692	893	43 186	11 523 520	514 639	234 934	233 998
Florida	1 323 240	862 716	55 158	405 366	4 955 523	92 149	44 457	322
Georgia	991 516	347 963	40 891	602 662	3 314 292	139 038	13 757	13 679
Hawaii	308 168	189 358	22 601	96 209	388 766	25 567	13 096	-
Idaho	181 234	146 242	7 872	27 120	523 499	131 998	5 665	-
Illinois	425 095	242 617	31 151	151 327	4 440 887	88 543	13 811	12 491
Indiana	86 173	12 257	25 800	48 116	1 552 073	42 635	88 388	97
Iowa	45 215	7 313	15 912	21 990	882 586	99 684	3 790	60
Kansas	174 495	107 412	18 505	48 578	1 089 262	59 698	8 754	-
Kentucky	31 693	11 844	9 914	9 935	1 279 459	58 249	5 729	97
Louisiana	303 476	203 510	30 449	69 517	1 367 801	152 381	8 426	-
Maine	29 200	8 192	9 527	11 481	426 007	13 948	4 245	-
Maryland	486 853	349 805	32 955	104 093	6 233 840	203 526	710 372	-
Massachusetts	261 723	73 657	32 861	155 205	2 700 812	22 657	31 967	6 313
Michigan	94 622	17 592	19 759	57 271	2 690 357	62 341	16 981	-
Minnesota	69 555	12 277	21 056	36 222	1 677 450	95 837	6 811	302
Mississippi	414 569	265 117	32 783	116 669	769 325	99 878	11 610	-
Missouri	205 537	116 766	34 697	54 074	2 429 180	224 892	29 913	7 064
Montana	137 578	101 307	8 898	27 373	537 301	143 615	6 472	-
Nebraska	330 038	253 321	8 757	67 960	608 015	77 791	4 664	-
Nevada	316 379	254 885	7 996	53 498	628 776	18 379	6 161	-
New Hampshire	20 799	7 618	303	12 878	433 238	17 911	1 572	-
New Jersey	282 890	173 558	41 787	67 545	2 793 226	29 483	14 557	-
New Mexico	548 229	380 020	8 980	159 229	1 036 316	73 019	4 141	-
New York	237 636	62 294	52 632	122 710	6 797 911	63 563	22 727	6 585
North Carolina	395 234	324 577	20 885	49 772	2 196 045	99 146	28 675	-
North Dakota	280 554	226 925	7 514	46 115	315 492	43 485	3 435	-
Ohio	1 006 023	215 532	68 237	722 254	3 313 997	48 913	8 627	2 027
Oklahoma	1 071 807	320 854	35 422	715 531	1 198 905	51 403	17 461	-
Oregon	76 891	16 477	22 075	38 339	1 382 008	237 168	16 524	-
Pennsylvania	143 553	22 794	51 495	69 264	4 431 163	86 360	15 764	7 516
Rhode Island	28 289	9 173	9 613	9 503	347 106	2 143	2 610	-
South Carolina	391 095	290 776	32 622	67 697	932 005	47 845	15 028	-
South Dakota	136 049	101 003	7 182	27 864	426 242	45 177	4 784	-
Tennessee	94 752	22 521	29 855	42 376	2 477 024	61 188	7 464	224
Texas	2 076 230	1 337 397	78 539	660 294	6 835 084	201 225	35 198	8 945
Utah	660 974	149 604	24 344	487 026	897 916	86 895	7 329	-
Vermont	20 401	4 166	6 704	9 531	269 588	15 017	1 858	-
Virginia	799 276	538 241	10 331	250 704	3 974 478	124 834	474 670	-
Washington	360 745	241 087	41 269	78 389	2 284 645	117 236	72 566	4 849
West Virginia	43 559	7 187	18 053	18 319	869 891	38 956	2 597	-
Wisconsin	79 304	13 711	28 548	37 045	1 403 866	86 645	6 163	-
Wyoming	151 439	112 519	8 764	30 156	265 647	38 442	3 178	-
American Samoa	-	-	-	-	3 394	255	933	-
Fed. States of Micronesia	-	-	-	-	-	-	-	-
Guam	82 678	60 932	4 677	17 069	26 365	2 468	1 613	-
Marshall Islands	-	-	-	-	-	-	-	-
Northern Marianas	-	-	-	-	2 521	383	-	-
Palau	-	-	-	-	-	-	-	-
Puerto Rico	30 955	7 309	11 276	12 370	594 413	30 376	2 806	289
Virgin Islands	1 342	982	360	-	38 445	1 167	-	-
Undistributed	-	-	-	-	3 410 315	-	-	-

See footnotes at end of table.

Table 6. **Federal Government Expenditure for Salaries and Wages, by Agency, by State and Outlying Area: Fiscal Year 2001**—Con.

[In thousand dollars. Detail may not add to total because of rounding. For meaning of abbreviations and symbols, see introductory text]

State and outlying area	Nondefense agencies—Con.							
	Department of Energy	Environmental Protection Agency	Federal Deposit Insurance Corporation	Federal Emergency Management Agency	General Services Administration	Department of Health and Human Services	Department of Housing and Urban Development	Department of the Interior
United States, total	**1 214 207**	**1 267 437**	**529 348**	**293 960**	**857 080**	**3 963 507**	**695 541**	**3 525 400**
Alabama	-	2 352	2 466	1 486	3 444	2 901	5 580	6 987
Alaska	-	1 898	-	419	3 150	40 005	1 992	115 463
Arizona	13 707	301	1 676	982	3 159	173 065	7 639	207 529
Arkansas	1 763	-	1 720	1 255	1 484	21 679	3 630	14 277
California	39 384	62 910	32 509	17 502	63 063	76 461	43 966	330 711
Colorado	57 813	50 292	2 713	10 285	21 923	30 492	24 059	407 831
Connecticut	-	541	1 993	705	801	1 407	4 662	2 680
Delaware	-	-	961	297	210	637	283	2 398
District of Columbia	322 971	368 233	215 984	58 544	225 995	241 360	231 820	250 793
Florida	-	5 989	4 685	6 686	6 683	14 385	16 474	63 637
Georgia	5 916	77 276	17 265	14 373	45 884	403 625	27 579	52 262
Hawaii	287	337	103	1 574	3 211	1 158	1 374	21 104
Idaho	32 321	1 625	-	537	1 415	2 205	1 023	95 856
Illinois	27 090	86 453	23 894	7 033	44 579	49 256	31 702	11 999
Indiana	-	219	2 848	297	2 959	2 609	5 514	12 272
Iowa	826	210	4 951	936	1 225	1 050	2 258	5 962
Kansas	-	36 266	5 738	797	1 704	9 986	10 891	17 685
Kentucky	910	205	3 817	876	897	762	4 477	15 975
Louisiana	6 752	432	3 475	1 091	2 862	10 740	6 610	56 884
Maine	-	-	-	1 145	370	941	438	8 263
Maryland	132 512	6 801	2 373	22 257	15 403	2 085 945	7 798	38 563
Massachusetts	1 224	52 635	19 128	10 301	18 175	39 574	15 088	58 418
Michigan	-	22 105	2 857	904	6 272	7 749	11 449	18 926
Minnesota	60	5 584	4 229	1 051	3 118	20 052	6 592	37 608
Mississippi	-	2 129	1 989	853	868	958	3 602	21 436
Missouri	7 671	703	16 316	6 634	52 178	28 451	7 180	43 235
Montana	8 704	2 252	1 189	1 017	1 332	45 990	645	88 590
Nebraska	1 213	80	2 995	642	991	4 551	2 599	19 715
Nevada	31 041	10 253	-	572	1 638	4 743	1 865	88 630
New Hampshire	-	-	2 352	751	942	586	2 576	4 747
New Jersey	1 414	15 483	4 186	1 120	11 256	9 613	8 810	17 081
New Mexico	68 375	195	1 133	3 350	2 419	123 885	2 006	222 075
New York	16 526	51 381	19 782	7 650	43 529	58 069	36 652	45 335
North Carolina	-	85 588	3 222	1 970	3 595	62 667	8 122	28 306
North Dakota	3 782	-	2 501	845	829	19 901	430	39 112
Ohio	14 326	38 212	2 073	868	7 768	36 415	16 545	14 977
Oklahoma	8 822	3 923	3 728	682	2 563	62 955	9 127	47 125
Oregon	103 886	7 972	1 374	1 735	3 007	10 036	3 399	156 584
Pennsylvania	27 898	60 081	5 465	8 405	39 861	56 836	26 498	61 597
Rhode Island	-	5 260	-	278	579	1 440	1 844	2 414
South Carolina	38 934	146	1 774	1 005	1 535	1 435	5 467	9 682
South Dakota	11 155	-	1 457	724	846	52 328	548	63 207
Tennessee	49 185	367	13 102	1 033	2 156	7 104	10 147	27 199
Texas	12 728	60 085	75 292	30 228	68 537	45 439	38 994	54 284
Utah	1 429	74	2 796	491	1 650	2 492	1 815	90 943
Vermont	-	78	-	494	334	222	264	2 758
Virginia	6 240	98 157	902	38 210	96 568	2 415	6 549	242 698
Washington	133 405	37 146	3 241	13 529	27 712	45 378	14 401	120 062
West Virginia	19 554	1 899	963	951	1 996	26 777	1 614	38 739
Wisconsin	51	127	5 402	727	1 544	3 036	4 973	28 859
Wyoming	4 332	-	-	144	938	3 920	337	76 849
American Samoa	-	-	-	14	-	-	-	684
Fed. States of Micronesia	-	-	-	-	-	-	-	-
Guam	-	74	-	131	-	-	59	1 907
Marshall Islands	-	-	-	-	-	-	-	-
Northern Marianas	-	74	-	-	-	-	-	597
Palau	-	-	-	-	-	-	-	-
Puerto Rico	-	2 962	729	6 967	1 804	7 821	5 575	7 465
Virgin Islands	-	72	-	607	119	-	-	4 425
Undistributed	-	-	-	-	-	-	-	-

See footnotes at end of table.

Table 6. **Federal Government Expenditure for Salaries and Wages, by Agency, by State and Outlying Area: Fiscal Year 2001**—Con.

[In thousand dollars. Detail may not add to total because of rounding. For meaning of abbreviations and symbols, see introductory text]

State and outlying area	Nondefense agencies—Con.							
	Department of Justice[3]	Department of Labor	National Aeronautics and Space Administration	National Archives and Records	National Science Foundation	United States Postal Service	Small Business Administration	Social Security Administration
United States, total	**7 549 529**	**1 007 059**	**1 403 414**	**115 479**	**94 408**	**51 350 998**	**256 143**	**3 332 513**
Alabama	41 205	9 197	194 115	-	-	614 594	3 277	118 161
Alaska	8 172	757	-	259	89	134 799	1 211	2 405
Arizona	188 986	3 382	243	-	-	777 745	1 789	26 367
Arkansas	24 691	2 799	-	434	-	414 839	3 365	22 471
California	645 127	54 051	179 758	4 568	-	5 492 780	32 615	306 781
Colorado	99 663	23 995	480	1 741	-	913 330	9 465	34 920
Connecticut	29 196	4 077	71	-	-	723 792	1 868	19 387
Delaware	4 677	658	-	-	-	144 287	437	3 610
District of Columbia	1 281 229	381 524	87 349	15 838	-	376 605	63 128	18 630
Florida	291 768	23 125	131 370	-	-	2 734 431	4 934	113 289
Georgia	123 451	32 353	-	3 079	19	1 355 173	14 527	78 511
Hawaii	20 573	1 376	93	-	-	167 081	1 325	5 424
Idaho	8 015	2 109	-	-	-	178 534	846	6 074
Illinois	140 065	46 558	69	1 468	-	2 680 927	5 535	172 276
Indiana	41 163	5 801	198	-	-	987 494	1 770	38 134
Iowa	14 009	1 806	-	789	-	574 845	2 023	17 069
Kansas	44 228	3 073	-	1 382	-	565 975	1 388	16 744
Kentucky	73 282	24 261	-	-	-	625 991	2 461	36 345
Louisiana	83 080	5 717	997	-	-	647 662	1 584	42 035
Maine	14 424	1 676	-	-	-	272 461	1 194	9 114
Maryland	62 991	3 722	225 248	46 909	-	1 063 343	2 070	709 403
Massachusetts	64 823	27 637	99	3 599	19	1 549 146	3 292	59 028
Michigan	70 628	6 362	-	1 137	-	1 847 769	2 832	69 017
Minnesota	73 349	3 908	-	-	-	1 034 430	1 979	22 517
Mississippi	25 125	2 555	19 547	-	-	345 783	1 457	28 624
Missouri	69 940	24 522	-	22 327	-	1 222 564	4 995	123 713
Montana	11 533	1 417	-	-	-	165 172	976	6 281
Nebraska	24 376	2 218	-	-	-	356 001	1 293	8 970
Nevada	20 790	1 542	-	-	-	303 901	1 353	8 405
New Hampshire	6 598	2 375	-	-	-	276 447	1 069	6 653
New Jersey	107 913	10 208	167	-	-	2 011 257	2 485	55 601
New Mexico	43 826	2 235	4 224	65	-	268 811	1 457	36 020
New York	305 098	43 900	2 055	1 591	-	4 034 922	15 212	232 704
North Carolina	70 417	4 444	-	-	-	1 311 831	2 235	48 961
North Dakota	6 679	1 087	-	-	-	132 778	1 210	5 111
Ohio	51 975	23 440	140 441	2 404	-	2 089 857	3 964	74 319
Oklahoma	54 085	3 675	-	-	-	535 770	1 652	24 432
Oregon	35 670	2 810	80	-	-	528 696	1 960	21 743
Pennsylvania	212 917	60 686	-	2 072	-	2 513 903	5 804	200 258
Rhode Island	6 639	1 332	-	-	-	236 698	1 101	7 866
South Carolina	53 246	2 388	-	-	-	517 636	1 644	28 368
South Dakota	11 255	705	-	-	-	142 153	901	4 848
Tennessee	43 349	6 284	-	-	19	938 089	1 712	48 073
Texas	673 257	45 296	231 936	4 549	-	3 173 636	21 322	140 683
Utah	11 428	7 608	858	-	-	318 722	1 570	9 063
Vermont	48 264	392	-	-	-	141 087	1 104	3 292
Virginia	248 648	31 839	182 929	-	94 262	1 360 956	2 199	109 477
Washington	60 265	15 561	-	1 268	-	985 922	3 921	67 035
West Virginia	46 602	29 652	1 001	-	-	313 950	1 305	22 438
Wisconsin	29 213	6 125	86	-	-	920 572	1 842	34 761
Wyoming	4 976	863	-	-	-	82 530	915	1 937
American Samoa	-	-	-	-	-	-	-	208
Fed. States of Micronesia	-	-	-	-	-	-	-	-
Guam	6 310	60	-	-	-	8 028	833	513
Marshall Islands	-	-	-	-	-	-	-	-
Northern Marianas	357	90	-	-	-	730	-	197
Palau	-	-	-	-	-	-	-	-
Puerto Rico	44 121	1 826	-	-	-	217 609	3 124	23 527
Virgin Islands	7 356	-	-	-	-	16 955	613	720
Undistributed	1 758 506	-	-	-	-	-	-	-

See footnotes at end of table.

Table 6. **Federal Government Expenditure for Salaries and Wages, by Agency, by State and Outlying Area: Fiscal Year 2001**—Con.

[In thousand dollars. Detail may not add to total because of rounding. For meaning of abbreviations and symbols, see introductory text]

State and outlying area	Nondefense agencies—Con.						
		Department of Transportation					
	Department of State	Total	U.S. Coast Guard	All other Transportation	Department of the Treasury	Department of Veterans Affairs	All other Nondefense[4]
United States, total	**876 870**	**6 437 402**	**1 337 414**	**5 099 988**	**8 077 573**	**10 527 572**	**6 985 662**
Alabama	102	56 351	30 365	25 986	39 124	193 397	192 584
Alaska	58	194 486	87 785	106 701	11 929	20 173	572
Arizona	968	44 764	180	44 584	81 678	206 745	13 016
Arkansas	-	19 488	914	18 574	17 138	165 281	2 860
California	10 232	583 774	140 905	442 869	888 673	992 920	95 477
Colorado	732	116 052	284	115 768	105 565	132 139	28 923
Connecticut	755	74 727	37 929	36 798	46 506	107 675	3 829
Delaware	-	3 154	542	2 612	9 885	30 106	393
District of Columbia	771 053	754 747	92 911	661 836	1 135 132	358 891	3 380 123
Florida	22 754	421 300	165 219	256 081	301 576	633 425	22 083
Georgia	481	213 562	9 099	204 463	368 658	261 795	52 029
Hawaii	1 225	72 785	34 582	38 203	22 656	25 210	3 207
Idaho	-	10 822	135	10 687	8 696	35 432	326
Illinois	3 399	208 109	5 941	202 168	221 656	444 507	119 467
Indiana	82	96 084	1 659	94 425	73 765	140 939	8 805
Iowa	-	20 290	2 048	18 242	16 578	112 887	1 338
Kansas	109	92 684	6 175	86 509	87 281	119 883	4 996
Kentucky	60	38 391	4 128	34 263	192 174	136 451	58 049
Louisiana	3 549	78 529	41 270	37 259	67 386	179 183	8 426
Maine	38	34 079	17 179	16 900	17 469	45 596	606
Maryland	1 729	115 743	28 086	87 657	380 348	164 143	232 641
Massachusetts	2 632	189 820	68 470	121 350	227 906	270 128	27 203
Michigan	389	103 287	37 086	66 201	171 797	254 403	13 152
Minnesota	-	98 329	4 395	93 934	61 395	190 958	9 341
Mississippi	-	21 745	8 149	13 596	19 621	145 876	15 669
Missouri	37	102 714	5 866	96 848	187 074	236 810	10 247
Montana	71	13 089	223	12 866	11 202	26 948	806
Nebraska	-	14 501	642	13 859	18 401	65 636	1 378
Nevada	-	33 011	548	32 463	22 253	72 523	1 716
New Hampshire	3 313	61 301	3 783	57 518	12 265	31 144	637
New Jersey	1 101	196 405	48 479	147 926	129 755	155 809	9 522
New Mexico	199	61 502	332	61 170	23 028	91 616	2 735
New York	16 056	280 301	31 919	248 382	651 031	775 469	67 773
North Carolina	3 286	117 327	48 258	69 069	67 811	235 544	12 898
North Dakota	-	11 435	28	11 407	11 218	31 351	303
Ohio	-	147 867	16 851	131 016	180 273	386 550	22 156
Oklahoma	-	209 442	2 288	207 154	41 481	118 272	2 307
Oregon	-	57 505	32 261	25 244	36 797	152 532	2 530
Pennsylvania	3 492	91 555	10 649	80 906	408 211	460 310	75 674
Rhode Island	563	22 286	11 214	11 072	12 158	41 153	742
South Carolina	5 491	45 571	21 242	24 329	23 979	127 166	3 665
South Dakota	-	7 393	-	7 393	5 684	72 485	592
Tennessee	-	105 190	5 138	100 052	219 289	294 190	641 660
Texas	14 162	411 742	49 111	362 631	704 326	727 713	55 507
Utah	330	62 666	126	62 540	214 981	72 324	2 452
Vermont	-	8 491	685	7 806	11 750	33 863	320
Virginia	5 806	383 280	140 729	242 551	157 862	227 707	78 270
Washington	2 616	213 187	42 707	170 480	103 696	227 594	14 055
West Virginia	-	21 712	2 372	19 340	148 927	147 617	2 641
Wisconsin	-	35 214	10 183	25 031	43 495	188 937	6 094
Wyoming	-	7 076	179	6 897	4 689	34 261	260
American Samoa	-	1 249	202	1 047	-	51	-
Fed. States of Micronesia	-	-	-	-	-	-	-
Guam	-	3 324	125	3 199	680	350	15
Marshall Islands	-	-	-	-	-	-	-
Northern Marianas	-	-	-	-	-	-	93
Palau	-	-	-	-	-	-	-
Puerto Rico	-	46 550	25 426	21 124	46 250	122 939	21 673
Virgin Islands	-	1 414	412	1 002	4 415	565	17
Undistributed	-	-	-	-	-	-	1 651 809

[1]The "undistributed" amount includes the salary and wages data for the Federal Bureau of Investigation and for the Federal Juciciay that could not be geographically allocated.
[2]The "undistributed" amount represents defense Logistics Agency salaries and wages that could not be geographically allocated.
[3]The "undistributed" amount includes the salaries and wages of the Federal Bureau of Investigation that could not be geographically allocated.
[4]The "undistributed" amount includes the salaries and wages of the Federal Judiciary that could not be geographically allocated.

Note: Department of Defense data represent salaries, wages, and compensation, such as housing allowances; distributions by state are based on duty station. State detail for all other Federal Government agencies are estimates, based on place of employment. See text for additional information.

Table 7. **Federal Government Direct Loan Programs—Volume of Assistance Provided, by State and Outlying Area: Fiscal Year 2001**

[In thousand dollars. Detail may not add to total because of rounding. For meaning of abbreviations and symbols, see introductory text]

State and outlying area	Total	Department of Agriculture		Federal direct student loans	Other
		Commodity loans—price supports	Other		
United States, total	**20 968 670**	**6 481 223**	**3 871 077**	**9 325 203**	**1 291 167**
Alabama	516 960	5 273	59 606	408 856	43 225
Alaska	81 676	-	19 598	6 362	55 716
Arizona	270 188	12 291	38 245	216 676	2 975
Arkansas	683 942	495 033	128 983	50 047	9 879
California	1 121 994	206 096	163 747	722 188	29 964
Colorado	250 972	68 926	31 350	147 317	3 380
Connecticut	51 119	-	8 738	40 269	2 112
Delaware	44 292	7 375	14 245	20 051	2 621
District of Columbia	135 024	-	1 000	131 517	2 507
Florida	531 980	115 039	71 016	269 447	76 477
Georgia	452 867	24 065	89 317	328 951	10 534
Hawaii	25 402	-	19 032	332	6 038
Idaho	205 825	41 988	56 351	106 892	594
Illinois	1 031 543	478 134	90 065	458 725	4 618
Indiana	701 816	342 214	98 908	260 610	84
Iowa	1 342 093	979 418	105 731	250 978	5 965
Kansas	359 960	131 797	64 435	151 807	11 921
Kentucky	237 285	47 138	108 642	76 441	5 063
Louisiana	338 653	169 979	103 450	34 766	30 459
Maine	60 327	57	48 245	11 275	750
Maryland	232 274	18 110	30 168	180 163	3 832
Massachusetts	537 025	63	31 135	470 557	35 270
Michigan	1 177 801	211 306	135 821	645 990	184 683
Minnesota	1 169 998	868 934	102 579	180 235	18 250
Mississippi	240 951	67 246	118 883	24 414	30 408
Missouri	501 229	205 633	81 755	210 056	3 785
Montana	91 975	21 773	34 181	23 177	12 843
Nebraska	515 058	361 150	72 226	50 155	31 527
Nevada	67 843	-	19 304	47 838	700
New Hampshire	37 213	-	19 476	17 735	2
New Jersey	269 911	3 426	30 197	229 441	6 847
New Mexico	92 489	4 992	30 949	55 178	1 370
New York	1 032 959	23 874	109 758	884 046	15 281
North Carolina	403 901	49 046	154 457	191 722	8 676
North Dakota	232 615	174 984	50 906	10	6 715
Ohio	903 812	184 707	105 753	598 812	14 540
Oklahoma	212 702	39 801	98 440	66 135	8 327
Oregon	244 773	8 937	60 421	174 682	733
Pennsylvania	295 162	20 316	131 096	96 134	47 616
Rhode Island	51 365	-	5 260	45 365	740
South Carolina	191 229	15 758	63 875	109 421	2 175
South Dakota	400 191	327 302	70 731	1 368	790
Tennessee	413 555	120 065	135 471	156 118	1 901
Texas	1 078 887	148 760	408 531	135 972	385 624
Utah	295 026	261 607	29 009	4 410	-
Vermont	52 217	38	22 534	29 645	-
Virginia	487 239	27 318	82 619	371 508	5 795
Washington	456 501	85 474	56 014	221 600	93 413
West Virginia	239 300	1 760	41 024	158 616	37 900
Wisconsin	366 180	103 188	88 028	151 252	23 712
Wyoming	14 298	827	12 848	18	605
American Samoa	-	-	-	-	-
Fed. States of Micronesia	1 091	-	1 091	-	-
Guam	18 477	-	14 245	4 232	-
Marshall Islands	480	-	480	-	-
Northern Marianas	579	-	579	-	-
Palau	682	-	682	-	-
Puerto Rico	191 045	-	95 218	93 678	2 149
Virgin Islands	6 719	-	4 627	2 013	79
Undistributed	-	-	-	-	-

Note: Amounts represent dollar volume of direct loans made during the fiscal year. See text for additional information.

Table 8. **Federal Government Guaranteed Loan Programs—Volume of Coverage Provided, by State and Outlying Area: Fiscal Year 2001**

[In thousand dollars. Detail may not add to total because of rounding. For meaning of abbreviations and symbols, see introductory text]

State and outlying area	Total	Mortgage insurance for homes	Federal Family Education Loan program	Veterans housing guaranteed and insured loans—VA home loans	Mortgage insurance—condominiums	U.S.D.A.—guaranteed loans	Small business loans	Other
United States, total	**175 546 709**	**105 776 394**	**28 132 568**	**9 154 424**	**8 170 877**	**10 381 279**	**12 886 739**	**1 044 427**
Alabama	1 748 449	970 325	338 397	126 587	10 186	163 169	139 785	-
Alaska	616 124	342 653	20 033	73 859	47 989	107 041	24 549	-
Arizona	4 663 967	2 642 610	1 108 555	361 966	84 065	203 376	263 395	-
Arkansas	6 892 083	5 517 459	231 635	71 587	661 981	336 629	72 792	-
California	23 766 858	15 461 020	2 685 029	707 138	2 136 738	309 461	2 467 635	-162
Colorado	1 362 997	1 165	454 331	390 595	150	159 970	356 786	-
Connecticut	2 000 906	1 133 144	342 422	39 641	171 370	40 069	274 259	-
Delaware	465 171	302 557	42 841	38 242	3 654	44 020	33 857	-
District of Columbia	839 362	244 660	340 873	4 857	35 907	-	107 065	106 000
Florida	9 151 943	5 426 976	1 639 424	731 115	521 258	275 135	558 034	-
Georgia	6 676 661	4 804 322	651 466	412 752	122 807	329 239	356 075	-
Hawaii	432 211	161 090	79 167	19 883	66 823	77 906	27 342	-
Idaho	889 203	578 575	35 052	66 875	3 726	145 834	59 140	-
Illinois	6 146 796	3 692 609	1 104 335	218 289	405 986	319 529	405 979	68
Indiana	3 684 635	2 395 166	735 852	157 635	34 899	178 981	182 102	-
Iowa	1 036 420	370 925	265 606	47 839	11 245	245 510	95 296	-
Kansas	1 216 770	647 839	260 995	87 935	4 170	138 169	77 660	-
Kentucky	1 806 973	838 131	300 613	113 029	34 906	448 667	71 627	-
Louisiana	2 133 309	1 016 415	625 694	100 355	12 981	267 027	110 838	-
Maine	563 874	236 465	154 578	36 374	6 470	82 239	47 747	-
Maryland	7 122 249	5 431 997	350 953	404 756	650 896	102 764	180 884	-
Massachusetts	3 193 313	1 706 054	788 067	75 370	164 995	109 841	348 986	-
Michigan	4 792 648	3 437 652	475 679	157 570	151 475	344 206	226 065	-
Minnesota	3 764 270	1 780 810	532 881	118 823	223 740	664 341	443 674	-
Mississippi	1 195 586	572 600	299 524	69 259	510	145 204	108 489	-
Missouri	3 473 517	1 824 542	769 883	165 351	43 842	500 990	168 910	-
Montana	590 498	221 807	101 372	32 728	6 620	166 274	61 697	-
Nebraska	1 026 346	496 555	230 618	82 809	1 102	164 520	50 742	-
Nevada	2 458 364	1 909 022	56 936	208 020	148 097	32 153	104 135	-
New Hampshire	817 928	388 733	197 049	41 611	68 103	40 377	82 054	-
New Jersey	5 318 827	3 892 379	410 995	107 490	441 975	52 863	413 124	-
New Mexico	945 274	605 480	99 494	83 999	5 667	93 829	56 804	-
New York	8 612 915	4 283 268	2 453 473	97 378	55 080	133 877	1 131 320	458 520
North Carolina	4 243 992	2 457 080	626 199	391 541	81 843	495 832	191 498	-
North Dakota	542 701	142 145	128 893	17 736	4 770	201 592	47 566	-
Ohio	5 846 211	3 658 158	1 012 830	278 553	132 781	373 897	389 993	-
Oklahoma	1 851 997	799 777	424 912	107 723	7 834	265 335	106 417	140 000
Oregon	1 963 055	1 308 815	220 664	140 841	34 170	90 159	168 406	-
Pennsylvania	5 848 806	2 419 276	2 506 153	189 543	89 469	203 510	440 856	-
Rhode Island	786 109	442 191	204 948	20 369	18 414	24 117	76 070	-
South Carolina	1 309 446	561 662	355 452	124 372	12 412	175 618	79 929	-
South Dakota	540 532	153 688	142 908	23 828	1 362	174 906	43 839	-
Tennessee	3 446 890	2 084 612	590 352	198 060	45 183	364 900	163 784	-
Texas	12 493 532	7 887 035	1 914 234	828 791	96 417	457 339	1 019 716	290 000
Utah	2 807 994	2 031 662	223 926	82 375	146 744	82 009	241 278	-
Vermont	304 565	60 116	143 476	11 559	8 119	58 351	22 943	-
Virginia	6 224 530	4 094 637	398 142	706 792	603 077	188 059	183 823	50 000
Washington	4 129 699	2 658 984	397 453	395 170	289 204	117 440	271 449	-
West Virginia	368 371	170 436	60 775	26 773	372	84 394	25 621	-
Wisconsin	1 780 537	599 995	464 200	117 974	14 503	382 052	201 813	-
Wyoming	302 181	129 204	57 824	20 609	834	62 252	31 458	-
American Samoa	-	-	-	-	-	-	-	-
Fed. States of Micronesia	-	-	-	-	-	-	-	-
Guam	27 226	1 415	-	837	-	21 187	3 787	-
Marshall Islands	383	-	-	-	-	383	-	-
Northern Marianas	13	-	-	-	-	-	13	-
Palau	-	-	-	-	-	-	-	-
Puerto Rico	1 314 352	779 215	75 407	18 518	243 677	131 118	66 418	-
Virgin Islands	7 142	1 288	-	744	275	3 620	1 216	-
Undistributed	-	-	-	-	-	-	-	-

Note: Amounts represent dollar volume of loans guaranteed during the fiscal year. See text for additional information.

Table 9. **Federal Government Insurance Programs—Volume of Coverage Provided, by State and Outlying Area: Fiscal Year 2001**

[In thousand dollars. Detail may not add to total because of rounding. For meaning of abbreviations and symbols, see introductory text]

State and outlying area	Total	Flood insurance	Crop insurance	Foreign investment insurance	Life insurance for veterans	Other
United States, total	**626 580 753**	**588 855 111**	**34 612 973**	**898 062**	**1 952 878**	**261 729**
Alabama	4 739 034	4 418 224	285 774	-	26 529	8 507
Alaska	329 987	326 302	521	-	2 604	560
Arizona	3 992 445	3 799 324	146 798	-	43 234	3 089
Arkansas	1 514 986	1 007 290	489 956	-	16 853	887
California	53 626 467	50 766 467	2 611 086	-	206 386	42 528
Colorado	2 562 592	2 072 151	443 067	-	31 224	16 150
Connecticut	4 519 283	4 424 528	61 833	-	31 672	1 250
Delaware	2 462 482	2 426 901	29 107	-	5 936	538
District of Columbia	247 241	49 049	-	194 000	3 761	431
Florida	248 107 094	245 623 396	2 279 284	1 380	179 131	23 902
Georgia	10 863 011	10 033 579	770 694	4 770	43 469	10 500
Hawaii	5 132 243	5 052 276	62 207	-	16 291	1 469
Idaho	1 116 326	802 627	305 427	-	8 272	-
Illinois	7 340 734	4 629 746	2 624 924	-	82 412	3 652
Indiana	3 658 593	2 239 723	1 387 857	-	29 322	1 692
Iowa	4 518 445	874 527	3 618 028	-	23 836	2 055
Kansas	2 522 198	942 531	1 554 536	-	19 406	5 724
Kentucky	1 992 400	1 633 379	339 819	-	18 999	203
Louisiana	42 894 483	42 417 954	441 533	-	23 269	11 727
Maine	930 407	871 225	49 239	-	9 943	-
Maryland	5 922 465	5 709 774	107 017	60 783	42 122	2 769
Massachusetts	5 692 437	5 542 054	39 439	51 512	53 606	5 826
Michigan	3 253 820	2 644 314	554 062	-	53 546	1 898
Minnesota	3 803 535	1 172 657	2 591 082	-	39 424	372
Mississippi	4 937 522	4 238 606	681 048	-	14 208	3 660
Missouri	3 028 398	2 238 951	741 774	-	37 742	9 931
Montana	751 577	310 760	430 007	-	7 740	3 071
Nebraska	3 473 673	1 149 573	2 307 059	-	14 129	2 912
Nevada	2 003 887	1 984 503	3 456	-	13 390	2 537
New Hampshire	580 345	562 211	7 656	-	10 155	322
New Jersey	25 477 448	25 354 122	54 477	-	68 554	296
New Mexico	1 233 383	1 169 209	48 855	-	13 636	1 682
New York	14 708 107	13 929 559	137 168	508 500	130 863	2 017
North Carolina	15 675 507	14 709 539	909 617	-	47 091	9 260
North Dakota	2 244 921	828 510	1 411 407	-	5 004	-
Ohio	3 919 350	3 073 159	767 286	-	73 896	5 009
Oklahoma	1 742 961	1 344 670	375 238	-	21 561	1 492
Oregon	4 154 378	3 751 600	376 966	-	24 523	1 288
Pennsylvania	7 050 821	6 765 014	179 332	-	102 139	4 336
Rhode Island	1 606 166	1 596 147	1 469	-	8 269	281
South Carolina	22 528 252	22 248 514	248 698	2 858	26 282	1 900
South Dakota	1 576 231	322 650	1 246 259	-	6 111	1 211
Tennessee	2 330 888	1 776 725	518 719	-	29 106	6 338
Texas	62 782 463	60 642 482	1 927 448	74 259	110 364	27 910
Utah	353 941	322 745	6 960	-	12 018	12 218
Vermont	319 016	306 191	8 351	-	4 474	-
Virginia	11 127 487	10 795 835	269 921	-	57 083	4 648
Washington	4 249 891	3 686 779	515 730	-	43 020	4 361
West Virginia	1 343 064	1 316 952	12 936	-	10 529	2 646
Wisconsin	1 886 750	1 257 777	587 543	-	41 323	108
Wyoming	297 253	246 350	44 303	-	3 764	2 836
American Samoa	10 704	10 704	-	-	-	-
Fed. States of Micronesia	-	-	-	-	-	-
Guam	26 812	26 812	-	-	-	-
Marshall Islands	-	-	-	-	-	-
Northern Marianas	-	-	-	-	-	-
Palau	-	-	-	-	-	-
Puerto Rico	3 143 688	3 138 476	-	-	4 257	955
Virgin Islands	273 086	269 913	-	-	400	2 773
Undistributed	73	73	-	-	-	-

Note: Amounts represent dollar volume of the face value of insurance coverage provided during the fiscal year. See text for additional information.

Table 10. **Per Capita Amounts of Federal Government Expenditure, by Major Object Category, by State and Outlying Area: Fiscal Year 2001**

[In dollars. Detail may not add to total because of rounding. For meaning of abbreviations and symbols, see introductory text]

State and outlying area	United States resident population—April 1, 2000[1]	Total	Retirement and disability	Other direct payments	Grants	Procurement	Salaries and wages
United States, total	**281 421 906**	**6 267.81**	**2 112.09**	**1 431.01**	**1 188.60**	**871.95**	**664.16**
Alabama	4 447 100	7 128.34	2 576.97	1 538.83	1 191.23	1 170.26	651.06
Alaska	626 932	10 213.50	1 492.38	972.87	3 690.47	1 803.02	2 254.76
Arizona	5 130 632	5 920.51	2 158.62	1 156.52	1 011.63	1 025.19	568.54
Arkansas	2 673 400	6 221.33	2 493.44	1 738.51	1 289.92	258.69	440.77
California	33 871 648	5 565.62	1 721.38	1 287.44	1 174.94	854.66	527.21
Colorado	4 301 261	5 659.89	1 826.40	985.30	910.34	1 038.67	899.18
Connecticut	3 405 565	6 677.82	2 122.43	1 480.13	1 281.38	1 390.04	403.85
Delaware	783 600	5 418.12	2 291.38	1 254.35	1 137.73	188.80	545.86
District of Columbia	572 059	54 086.48	3 206.94	3 804.87	7 027.70	17 939.98	22 106.98
Florida	15 982 378	6 256.79	2 672.82	1 648.10	855.06	554.31	526.50
Georgia	8 186 453	5 780.33	1 902.85	1 160.50	968.57	901.76	846.64
Hawaii	1 211 537	8 024.72	2 309.55	1 170.91	1 249.37	1 210.78	2 084.11
Idaho	1 293 953	5 818.53	2 016.07	1 131.86	1 163.41	925.12	582.07
Illinois	12 419 293	5 236.66	1 906.31	1 537.13	956.85	332.97	503.40
Indiana	6 080 485	5 290.06	2 070.37	1 459.18	962.03	449.69	348.80
Iowa	2 926 324	5 946.46	2 199.65	2 036.35	1 052.24	306.47	351.75
Kansas	2 688 418	6 211.37	2 179.79	1 810.82	1 012.16	514.39	694.22
Kentucky	4 041 769	6 392.04	2 407.00	1 346.59	1 261.84	682.68	693.93
Louisiana	4 468 976	6 224.34	2 034.33	1 704.48	1 381.23	587.45	516.86
Maine	1 274 923	6 416.46	2 506.36	1 253.78	1 493.95	528.94	633.42
Maryland	5 296 486	9 093.55	2 337.00	1 612.73	1 432.36	2 027.05	1 684.41
Massachusetts	6 349 097	6 958.26	2 099.19	1 743.09	1 530.66	1 079.03	506.29
Michigan	9 938 444	5 195.23	2 097.54	1 345.41	1 095.41	339.92	316.95
Minnesota	4 919 479	5 068.71	1 823.26	1 372.55	1 069.30	416.55	387.04
Mississippi	2 844 658	7 105.12	2 327.60	2 023.42	1 492.79	654.84	606.48
Missouri	5 595 211	7 004.36	2 286.81	1 666.94	1 226.98	1 204.72	618.92
Montana	902 195	7 335.29	2 365.70	1 925.44	1 845.63	410.67	787.85
Nebraska	1 711 263	6 294.42	2 152.97	2 064.16	1 200.48	261.19	615.62
Nevada	1 998 257	4 815.98	2 104.86	958.36	721.54	521.06	510.17
New Hampshire	1 235 786	5 109.06	2 147.23	972.11	1 041.96	530.18	417.58
New Jersey	8 414 350	5 495.32	2 090.42	1 453.74	1 007.53	494.14	449.49
New Mexico	1 819 046	9 118.45	2 227.72	1 143.13	1 971.46	2 815.54	960.60
New York	18 976 457	6 132.13	2 043.16	1 602.39	1 733.55	325.03	428.00
North Carolina	8 049 313	5 535.52	2 175.86	1 151.00	1 133.32	391.79	683.54
North Dakota	642 200	9 262.43	2 106.03	3 733.43	1 999.54	435.99	987.44
Ohio	11 353 140	5 435.04	2 137.06	1 383.44	1 035.98	451.32	427.24
Oklahoma	3 450 654	6 570.22	2 376.66	1 474.67	1 193.70	641.18	884.01
Oregon	3 421 399	5 378.27	2 177.61	1 195.82	1 259.02	280.42	465.41
Pennsylvania	12 281 054	6 457.92	2 474.23	1 752.77	1 208.96	552.72	469.24
Rhode Island	1 048 319	6 666.47	2 342.31	1 703.68	1 533.40	374.11	712.97
South Carolina	4 012 012	6 150.22	2 368.28	1 187.07	1 178.94	786.43	629.50
South Dakota	754 844	7 692.96	2 194.74	2 642.28	1 661.69	398.83	795.41
Tennessee	5 689 283	6 460.88	2 276.92	1 411.59	1 235.08	1 021.39	515.90
Texas	20 851 820	5 396.67	1 737.61	1 288.61	1 039.49	750.48	580.49
Utah	2 233 169	5 094.75	1 614.16	751.91	1 004.95	933.24	790.50
Vermont	608 827	6 132.70	2 092.93	1 116.16	1 756.64	642.30	524.66
Virginia	7 078 515	10 066.71	2 552.99	1 129.87	834.71	3 805.20	1 743.95
Washington	5 894 121	6 261.05	2 154.01	1 185.59	1 152.62	929.82	839.01
West Virginia	1 808 344	6 934.97	2 963.42	1 481.20	1 642.81	291.67	555.87
Wisconsin	5 363 675	4 967.74	2 029.22	1 207.24	1 089.28	338.79	303.22
Wyoming	493 782	7 257.42	2 159.79	1 070.14	2 456.75	690.78	879.97
American Samoa	63 781	1 813.17	623.40	10.25	908.85	185.70	84.98
Fed. States of Micronesia	131 500	748.86	3.19	26.12	712.42	7.13	-
Guam	151 968	5 972.41	1 253.85	491.32	1 158.01	1 440.75	1 628.48
Marshall Islands	65 539	2 287.11	13.23	0.17	726.10	1 547.61	-
Northern Marianas	69 216	1 389.95	296.83	57.35	867.23	131.97	36.58
Palau	18 434	1 938.71	19.11	8.88	1 889.02	21.70	-
Puerto Rico	3 808 610	3 460.79	1 376.36	708.06	1 023.85	125.22	227.30
Virgin Islands	119 615	3 376.26	1 102.48	848.78	925.84	124.26	374.90
Undistributed	(X)	(X)	(X)	(X)	(X)	(X)	(X)

[1]Population figures for Micronesia, Marshall Island, and Palau are 2000 estimates based on the 1990 Census; they do not reflect Census 2000 counts. All other population figures represent resident population as of April 1, 2000.

Note: U.S. total population and per capita figures in the top line include only the 50 States and the District of Columbia; the U.S. Outlying Areas represented at the bottom of the table are excluded.

Table 11. **Percent Distribution of Federal Government Expenditure, by Major Object Category, by State and Outlying Area: Fiscal Year 2001**

[In dollars. Detail may not add to total because of rounding. For meaning of abbreviations and symbols, see introductory text]

State and outlying area	Percent distribution of United States resident population, April 1, 2000	Total	Retirement and disability	Other direct payments	Grants	Procurement	Salaries and wages
United States, total	**100.0**	**100.0**	**100.0**	**100.0**	**100.0**	**100.0**	**100.0**
Alabama	1.6	1.8	1.9	1.7	1.6	2.1	1.5
Alaska	0.2	0.4	0.2	0.2	0.7	0.5	0.8
Arizona	1.8	1.7	1.8	1.5	1.5	2.1	1.6
Arkansas	0.9	0.9	1.1	1.1	1.0	0.3	0.6
California	11.8	10.6	9.7	10.8	11.7	11.8	9.5
Colorado	1.5	1.4	1.3	1.0	1.2	1.8	2.1
Connecticut	1.2	1.3	1.2	1.2	1.3	1.9	0.7
Delaware	0.3	0.2	0.3	0.2	0.3	0.1	0.2
District of Columbia	0.2	1.7	0.3	0.5	1.2	4.2	6.7
Florida	5.6	5.6	7.1	6.5	4.0	3.6	4.5
Georgia	2.9	2.7	2.6	2.3	2.3	3.0	3.7
Hawaii	0.4	0.5	0.5	0.3	0.4	0.6	1.3
Idaho	0.5	0.4	0.4	0.4	0.4	0.5	0.4
Illinois	4.3	3.7	3.9	4.7	3.5	1.7	3.3
Indiana	2.1	1.8	2.1	2.2	1.7	1.1	1.1
Iowa	1.0	1.0	1.1	1.5	0.9	0.4	0.5
Kansas	0.9	0.9	1.0	1.2	0.8	0.6	1.0
Kentucky	1.4	1.5	1.6	1.3	1.5	1.1	1.5
Louisiana	1.6	1.6	1.5	1.9	1.8	1.1	1.2
Maine	0.4	0.5	0.5	0.4	0.6	0.3	0.4
Maryland	1.9	2.7	2.1	2.1	2.2	4.4	4.7
Massachusetts	2.2	2.5	2.2	2.7	2.9	2.8	1.7
Michigan	3.5	2.9	3.5	3.3	3.2	1.4	1.7
Minnesota	1.7	1.4	1.5	1.7	1.6	0.8	1.0
Mississippi	1.0	1.1	1.1	1.4	1.3	0.8	0.9
Missouri	2.0	2.2	2.1	2.3	2.0	2.7	1.8
Montana	0.3	0.4	0.4	0.4	0.5	0.2	0.4
Nebraska	0.6	0.6	0.6	0.9	0.6	0.2	0.6
Nevada	0.7	0.5	0.7	0.5	0.4	0.4	0.5
New Hampshire	0.4	0.4	0.4	0.3	0.4	0.3	0.3
New Jersey	2.9	2.6	2.9	3.0	2.5	1.7	2.0
New Mexico	0.6	0.9	0.7	0.5	1.1	2.1	0.9
New York	6.6	6.5	6.5	7.5	9.7	2.5	4.3
North Carolina	2.8	2.5	2.9	2.3	2.7	1.3	2.9
North Dakota	0.2	0.3	0.2	0.6	0.4	0.1	0.3
Ohio	4.0	3.5	4.0	3.9	3.5	2.1	2.6
Oklahoma	1.2	1.3	1.4	1.3	1.2	0.9	1.6
Oregon	1.2	1.0	1.2	1.0	1.3	0.4	0.8
Pennsylvania	4.3	4.5	5.1	5.3	4.4	2.8	3.1
Rhode Island	0.4	0.4	0.4	0.4	0.5	0.2	0.4
South Carolina	1.4	1.4	1.6	1.2	1.4	1.3	1.3
South Dakota	0.3	0.3	0.3	0.5	0.4	0.1	0.3
Tennessee	2.0	2.1	2.2	2.0	2.1	2.4	1.6
Texas	7.3	6.3	6.0	6.6	6.4	6.4	6.4
Utah	0.8	0.6	0.6	0.4	0.7	0.8	0.9
Vermont	0.2	0.2	0.2	0.2	0.3	0.2	0.2
Virginia	2.5	4.0	3.0	2.0	1.7	10.9	6.6
Washington	2.1	2.1	2.1	1.7	2.0	2.2	2.6
West Virginia	0.6	0.7	0.9	0.7	0.9	0.2	0.5
Wisconsin	1.9	1.5	1.8	1.6	1.7	0.7	0.9
Wyoming	0.2	0.2	0.2	0.1	0.4	0.1	0.2
American Samoa	-	-	-	-	-	-	-
Fed. States of Micronesia	-	-	-	-	-	-	-
Guam	0.1	0.1	-	-	0.1	0.1	0.1
Marshall Islands	-	-	-	-	-	-	-
Northern Marianas	-	-	-	-	-	-	-
Palau	-	-	-	-	-	-	-
Puerto Rico	1.3	0.7	0.9	0.7	1.2	0.2	0.5
Virgin Islands	-	-	-	-	-	-	-
Undistributed	-	1.9	-	-	-	12.0	2.0

Note: Values for the 50 states, the District of Columbia, and the U.S. Outlying Areas were used in calculating these distributions.

Table 12. **Federal Government Expenditure for Defense Department and All Other Agencies, by State and Outlying Area: Fiscal Year 2001**

[Detail may not add to total because of rounding. For meaning of abbreviations and symbols, see introductory text]

State and outlying area	Federal expenditure (millions of dollars)		Per capita federal expenditure[1] (dollars)		Percent distribution of federal expenditure		Exhibit: Department of Energy, defense related activities (millions of dollars)[2]
	Department of Defense	All other federal agencies	Department of Defense	All other federal agencies	Department of Defense	All other federal agencies	
United States, total	**255 385**	**1 523 499**	**903.01**	**5 364.80**	**100.0**	**100.0**	**12 837**
Alabama	5 648	26 053	1 270.03	5 858.31	2.2	1.7	-
Alaska	1 778	4 625	2 836.82	7 376.68	0.7	0.3	13
Arizona	6 641	23 735	1 294.42	4 626.09	2.6	1.6	-
Arkansas	1 166	15 466	436.01	5 785.32	0.5	1.0	-
California	31 304	157 213	924.18	4 641.44	12.3	10.3	1 168
Colorado	4 768	19 576	1 108.56	4 551.33	1.9	1.3	699
Connecticut	4 737	18 005	1 390.95	5 286.87	1.9	1.2	-
Delaware	423	3 822	540.34	4 877.78	0.2	0.3	-
District of Columbia	2 871	28 069	5 019.12	49 067.37	1.1	1.8	737
Florida	13 716	86 283	858.18	5 398.61	5.4	5.7	9
Georgia	10 995	36 326	1 343.06	4 437.27	4.3	2.4	-
Hawaii	3 728	5 995	3 076.76	4 947.96	1.5	0.4	-
Idaho	580	6 949	448.30	5 370.23	0.2	0.5	676
Illinois	4 118	60 918	331.57	4 905.09	1.6	4.0	125
Indiana	2 650	29 516	435.88	4 854.18	1.0	1.9	-
Iowa	795	16 606	271.81	5 674.64	0.3	1.1	1
Kansas	2 087	14 612	776.29	5 435.09	0.8	1.0	-
Kentucky	3 042	22 793	752.75	5 639.29	1.2	1.5	4
Louisiana	2 915	24 901	652.35	5 571.99	1.1	1.6	-
Maine	1 094	7 086	858.15	5 558.32	0.4	0.5	-
Maryland	8 622	39 542	1 627.93	7 465.62	3.4	2.6	112
Massachusetts	6 250	37 929	984.38	5 973.88	2.4	2.5	-
Michigan	3 148	48 484	316.78	4 878.45	1.2	3.2	-
Minnesota	1 870	23 065	380.18	4 688.52	0.7	1.5	-
Mississippi	2 724	17 488	957.61	6 147.51	1.1	1.1	1
Missouri	6 611	32 580	1 181.57	5 822.79	2.6	2.1	361
Montana	419	6 199	463.94	6 871.35	0.2	0.4	7
Nebraska	874	9 898	510.61	5 783.81	0.3	0.6	-
Nevada	1 188	8 436	594.41	4 221.56	0.5	0.6	523
New Hampshire	744	5 570	601.92	4 507.14	0.3	0.4	-
New Jersey	4 175	42 065	496.17	4 999.14	1.6	2.8	-
New Mexico	1 910	14 677	1 049.73	8 068.72	0.7	1.0	2 968
New York	5 166	111 200	272.23	5 859.90	2.0	7.3	74
North Carolina	6 159	38 398	765.13	4 770.39	2.4	2.5	-
North Dakota	545	5 404	848.36	8 414.07	0.2	0.4	-
Ohio	5 523	56 182	486.48	4 948.56	2.2	3.7	493
Oklahoma	3 962	18 710	1 148.08	5 422.14	1.6	1.2	-
Oregon	958	17 444	279.89	5 098.39	0.4	1.1	-
Pennsylvania	6 422	72 888	522.88	5 935.04	2.5	4.8	-
Rhode Island	807	6 182	769.39	5 897.08	0.3	0.4	-
South Carolina	3 604	21 071	898.27	5 251.95	1.4	1.4	1 638
South Dakota	387	5 420	513.08	7 179.87	0.2	0.4	-
Tennessee	2 228	34 530	391.53	6 069.35	0.9	2.3	961
Texas	18 128	94 403	869.37	4 527.30	7.1	6.2	340
Utah	2 381	8 996	1 066.37	4 028.38	0.9	0.6	-
Vermont	417	3 317	684.47	5 448.23	0.2	0.2	-
Virginia	30 020	41 237	4 241.04	5 825.66	11.8	2.7	-
Washington	6 328	30 576	1 073.56	5 187.49	2.5	2.0	1 821
West Virginia	402	12 139	222.03	6 712.94	0.2	0.8	63
Wisconsin	1 396	25 249	260.31	4 707.43	0.5	1.7	-
Wyoming	335	3 248	679.24	6 578.18	0.1	0.2	-
American Samoa	6	109	101.49	1 711.68	-	-	-
Fed. States of Micronesia	-	98	-	748.86	-	-	-
Guam	461	446	3 035.63	2 936.78	0.2	-	-
Marshall Islands	101	49	1 539.50	747.62	-	-	-
Northern Marianas	9	87	126.68	1 263.27	-	-	-
Palau	-	36	0.54	1 938.16	-	-	-
Puerto Rico	668	12 513	175.42	3 285.38	0.3	0.8	-
Virgin Islands	12	392	102.56	3 273.71	-	-	-
Undistributed	15 370	8 696	-	-	-	-	41

[1]Per capita federal expenditure amounts are based on April 1, 2000 resident population data, included in Table 10.
[2]These data are presented for illustrative purposes only. They were compiled from the preliminary state tables that are part of Department of Energe FY 2003 Congressional Budget request.

Table 13. **Historical Summary of Federal Government Expenditure, by State and Outlying Area: Fiscal Years 1992 to 2001**

[In million dollars. Detail may not add to total because of rounding. For meaning of abbreviations and symbols, see introductory text]

State and outlying area	Total expenditure									
	2001	2000	1999	1998	1997	1996	1995	1994	1993	1992
United States, total	**1 778 884**	**1 637 170**	**1 546 472**	**1 478 445**	**1 432 618**	**1 396 673**	**1 368 202**	**1 310 815**	**1 272 779**	**1 207 069**
Alabama	31 700	29 217	26 906	25 347	24 650	23 548	22 795	22 160	21 227	20 550
Alaska	6 403	5 953	5 292	4 769	4 644	4 378	4 230	4 497	4 632	4 124
Arizona	30 376	29 244	27 077	24 120	22 282	21 951	20 906	18 809	18 618	16 767
Arkansas	16 632	14 828	13 707	13 041	12 593	12 164	11 768	11 308	10 893	10 124
California	188 517	175 751	168 690	161 909	158 556	156 075	153 831	153 952	149 383	141 913
Colorado	24 345	22 918	21 942	21 043	19 629	20 011	19 062	18 950	18 317	17 333
Connecticut	22 742	19 517	19 646	19 437	18 124	18 142	17 505	16 366	16 550	16 062
Delaware	4 246	3 959	3 816	3 556	3 470	3 408	3 310	2 995	2 866	2 741
District of Columbia	30 941	28 254	27 105	24 041	23 125	22 678	21 912	22 061	20 718	20 341
Florida	99 998	92 776	87 723	83 708	82 645	79 614	75 000	70 153	69 389	63 446
Georgia	47 320	42 460	39 419	37 213	35 930	34 857	33 414	32 020	30 377	28 673
Hawaii	9 722	9 015	8 661	8 449	8 159	7 990	7 450	7 644	7 283	6 636
Idaho	7 529	7 009	6 208	5 978	5 591	5 489	5 301	4 958	4 871	4 741
Illinois	65 036	60 008	56 651	54 443	52 874	51 586	50 889	49 049	47 801	44 808
Indiana	32 166	28 723	27 016	26 157	25 398	24 250	23 028	22 044	22 351	20 179
Iowa	17 401	14 751	15 709	14 562	13 542	13 415	13 008	12 940	12 249	11 521
Kansas	16 699	14 260	14 522	13 453	12 647	12 359	12 471	12 400	11 959	11 413
Kentucky	25 835	24 444	22 376	22 467	21 245	19 742	19 433	17 349	16 878	15 809
Louisiana	27 816	25 955	24 560	22 951	23 451	22 048	22 526	21 470	20 488	18 707
Maine	8 180	7 849	7 456	7 472	7 250	6 819	6 649	6 678	6 695	6 629
Maryland	48 164	45 089	42 341	41 593	38 869	37 110	37 089	35 791	33 829	32 481
Massachusetts	44 179	40 824	38 823	37 208	37 086	36 136	35 822	35 290	34 852	33 700
Michigan	51 632	46 823	44 133	41 986	41 236	39 633	39 567	38 635	37 238	36 137
Minnesota	24 935	22 992	21 900	20 440	20 006	18 994	19 015	18 641	18 122	17 033
Mississippi	20 212	18 358	16 565	15 346	15 091	15 184	14 251	14 029	13 085	13 528
Missouri	39 191	35 687	33 477	32 730	31 833	35 321	31 541	31 297	29 432	26 221
Montana	6 618	5 917	6 252	5 480	5 236	4 972	4 829	4 613	4 408	4 141
Nebraska	10 771	9 611	8 845	8 268	7 838	7 591	7 461	7 439	7 645	6 941
Nevada	9 624	8 626	8 014	7 573	7 115	7 514	6 665	6 082	5 780	5 428
New Hampshire	6 314	5 802	5 390	5 278	5 057	5 049	4 890	4 621	4 145	4 362
New Jersey	46 240	43 469	41 208	40 415	39 862	38 467	37 920	36 839	36 257	34 680
New Mexico	16 587	14 470	13 617	12 959	12 454	12 141	11 826	11 255	11 296	10 504
New York	116 366	110 333	103 401	99 979	98 138	95 798	94 664	89 449	88 781	86 414
North Carolina	44 557	41 367	37 485	35 744	34 592	33 370	30 692	28 739	27 352	26 172
North Dakota	5 948	5 245	4 578	4 139	4 204	3 605	3 779	3 876	3 696	3 499
Ohio	61 705	57 355	53 777	52 099	50 998	50 601	50 516	47 411	46 355	43 843
Oklahoma	22 672	20 613	19 300	18 250	17 396	16 843	16 132	15 464	15 022	14 502
Oregon	18 401	16 553	15 761	15 141	14 665	14 246	13 640	13 113	12 422	11 696
Pennsylvania	79 310	73 715	70 002	67 439	65 980	64 610	64 609	60 051	58 229	56 201
Rhode Island	6 989	6 876	6 251	6 050	5 892	5 718	5 789	5 450	5 298	5 151
South Carolina	24 675	22 294	20 954	19 900	18 962	18 354	17 839	17 197	16 466	16 170
South Dakota	5 807	5 138	4 944	4 326	4 216	3 867	3 865	3 802	3 669	3 380
Tennessee	36 758	33 560	30 984	30 539	28 855	27 520	26 611	25 221	24 102	22 772
Texas	112 530	106 493	98 496	92 206	88 898	86 783	83 863	78 934	76 357	71 084
Utah	11 377	10 037	9 295	8 752	8 478	8 153	8 486	7 682	7 535	7 229
Vermont	3 734	3 362	3 168	2 899	2 757	2 784	2 664	2 410	2 317	2 208
Virginia	71 257	62 709	58 172	55 885	53 178	50 688	51 487	45 868	44 752	41 325
Washington	36 903	33 897	32 159	31 229	30 488	29 563	28 831	26 822	25 115	24 183
West Virginia	12 541	11 739	11 136	10 719	10 298	10 066	10 208	9 282	9 120	8 276
Wisconsin	26 645	24 300	22 760	21 913	21 167	20 095	19 839	19 635	19 013	18 050
Wyoming	3 584	3 220	2 931	2 748	2 612	2 504	2 492	2 344	2 214	2 128
American Samoa	116	112	168	135	115	69	106	112	120	151
Fed. States of Micronesia	98	27	24	(NA)	(NA)	(NA)	(NA)	(NA)	(NA)	(NA)
Guam	908	839	844	998	847	830	810	1 061	1 005	892
Marshall Islands	150	41	152	(NA)	(NA)	(NA)	(NA)	(NA)	(NA)	(NA)
Northern Marianas	96	70	86	63	59	41	62	53	55	73
Palau	36	16	98	(NA)	(NA)	(NA)	(NA)	(NA)	(NA)	(NA)
Puerto Rico	13 181	12 103	13 259	11 267	10 774	10 403	10 003	9 281	8 898	8 618
Virgin Islands	404	487	496	483	416	612	472	425	406	348
Undistributed	24 066	20 107	20 742	22 151	21 143	20 914	25 381	24 798	24 847	25 031

See footnotes at end of table.

Table 13. **Historical Summary of Federal Government Expenditure, by State and Outlying Area: Fiscal Years 1992 to 2001**—Con.

[In million dollars. Detail may not add to total because of rounding. For meaning of abbreviations and symbols, see introductory text]

State and outlying area	Retirement and disability									
	2001	2000	1999	1998	1997	1996	1995	1994	1993	1992
United States, total	**600 014**	**555 757**	**523 450**	**507 202**	**488 984**	**468 439**	**452 044**	**431 751**	**409 009**	**385 674**
Alabama	11 460	10 540	9 888	9 483	9 048	8 699	8 370	8 002	7 513	7 062
Alaska	936	845	787	756	683	641	622	587	538	495
Arizona	11 075	10 138	9 473	9 086	8 642	8 163	7 776	7 318	6 786	6 327
Arkansas	6 666	6 164	5 815	5 607	5 427	5 237	5 064	4 807	4 536	4 270
California	58 306	54 224	50 686	49 217	47 790	45 601	44 297	42 504	40 354	38 085
Colorado	7 856	7 280	6 877	6 648	6 341	6 058	5 829	5 512	5 159	4 805
Connecticut	7 228	6 734	6 344	6 245	6 033	5 825	5 619	5 367	5 125	4 858
Delaware	1 796	1 646	1 537	1 479	1 412	1 330	1 262	1 199	1 128	1 058
District of Columbia	1 835	1 768	1 718	1 683	1 609	1 649	1 630	1 443	1 402	1 369
Florida	42 718	39 748	37 386	36 235	35 209	33 198	31 823	30 401	28 782	27 121
Georgia	15 578	14 221	13 247	12 764	11 935	11 480	11 018	10 426	9 784	9 087
Hawaii	2 798	2 583	2 431	2 348	2 262	2 139	2 043	1 970	1 843	1 735
Idaho	2 609	2 385	2 238	2 135	2 037	1 938	1 857	1 747	1 634	1 532
Illinois	23 675	22 171	21 018	20 579	19 926	19 361	18 820	18 112	17 279	16 359
Indiana	12 589	11 677	11 055	10 750	10 310	9 969	9 633	9 183	8 766	8 285
Iowa	6 437	6 022	5 751	5 571	5 419	5 263	5 101	4 870	4 684	4 471
Kansas	5 860	5 485	5 231	5 086	4 884	4 766	4 597	4 359	4 166	3 958
Kentucky	9 729	8 915	8 340	7 984	7 631	7 404	7 128	6 742	6 322	5 937
Louisiana	9 091	8 413	7 911	7 622	7 445	7 167	6 963	6 705	6 283	5 909
Maine	3 195	2 941	2 758	2 659	2 539	2 458	2 357	2 216	2 108	1 985
Maryland	12 378	11 441	10 805	10 508	10 539	9 531	9 153	9 086	8 594	8 154
Massachusetts	13 328	12 434	11 732	11 484	11 141	10 752	10 424	9 962	9 488	9 019
Michigan	20 846	19 207	18 141	17 544	16 903	16 252	15 727	15 053	14 255	13 396
Minnesota	8 969	8 297	7 847	7 572	7 328	7 042	6 792	6 468	6 148	5 823
Mississippi	6 621	6 063	5 656	5 443	5 244	5 026	4 867	4 625	4 336	4 048
Missouri	12 795	11 805	11 189	10 842	10 474	10 079	9 756	9 288	8 851	8 378
Montana	2 134	1 982	1 878	1 809	1 741	1 681	1 613	1 526	1 437	1 358
Nebraska	3 684	3 450	3 289	3 187	3 097	2 980	2 882	2 751	2 635	2 503
Nevada	4 206	3 774	3 457	3 287	3 042	2 843	2 651	2 464	2 228	2 022
New Hampshire	2 654	2 446	2 300	2 232	2 114	2 028	1 931	1 822	1 722	1 620
New Jersey	17 590	16 337	15 426	15 174	14 679	14 091	13 642	13 152	12 479	11 828
New Mexico	4 052	3 740	3 520	3 375	3 232	3 030	2 946	2 780	2 608	2 443
New York	38 772	36 155	33 997	33 295	32 292	31 229	30 342	29 102	27 731	26 313
North Carolina	17 514	15 960	14 885	14 346	13 434	12 877	12 235	11 537	10 781	10 041
North Dakota	1 352	1 272	1 218	1 169	1 139	1 110	1 069	1 014	974	927
Ohio	24 262	22 751	21 646	21 075	20 597	19 830	19 215	18 469	17 553	16 591
Oklahoma	8 201	7 630	7 256	7 038	6 723	6 542	6 302	5 960	5 659	5 333
Oregon	7 450	6 893	6 524	6 307	6 110	5 843	5 639	5 370	5 098	4 804
Pennsylvania	30 386	28 477	27 174	26 507	25 700	24 879	24 113	23 161	22 194	21 187
Rhode Island	2 455	2 288	2 166	2 129	2 050	1 985	1 918	1 828	1 754	1 673
South Carolina	9 502	8 646	8 087	7 785	7 333	6 987	6 639	6 255	5 853	5 445
South Dakota	1 657	1 548	1 474	1 414	1 361	1 330	1 278	1 205	1 147	1 086
Tennessee	12 954	11 883	11 092	10 656	10 118	9 740	9 308	8 822	8 292	7 747
Texas	36 232	33 539	31 507	30 388	28 881	27 582	26 700	25 342	23 930	22 416
Utah	3 605	3 337	3 163	3 069	2 899	2 807	2 694	2 522	2 374	2 210
Vermont	1 274	1 175	1 105	1 066	1 031	985	945	901	852	799
Virginia	18 071	16 548	15 465	14 769	14 545	13 460	12 941	12 627	11 943	11 234
Washington	12 696	11 749	11 073	10 716	10 241	9 814	9 410	8 938	8 463	7 960
West Virginia	5 359	4 962	4 713	4 498	4 391	4 252	4 135	3 967	3 769	3 589
Wisconsin	10 884	10 145	9 615	9 330	9 023	8 719	8 409	8 040	7 678	7 286
Wyoming	1 066	989	935	909	863	828	789	741	695	651
American Samoa	40	34	29	29	24	24	21	20	18	17
Fed. States of Micronesia	-	-	-	-	-	-	-	-	-	-
Guam	191	161	156	155	134	134	123	108	100	87
Marshall Islands	1	1	1	-	(NA)	(NA)	(NA)	(NA)	(NA)	(NA)
Northern Marianas	21	14	21	11	9	5	2	4	3	1
Palau	-	-	-	-	(NA)	(NA)	(NA)	(NA)	(NA)	(NA)
Puerto Rico	5 242	4 604	4 302	4 031	3 877	3 715	3 529	3 292	3 097	2 904
Virgin Islands	132	118	110	104	90	75	90	77	72	67
Undistributed	-	3	4	11	-	5	2	2	10	4

See footnotes at end of table.

Table 13. **Historical Summary of Federal Government Expenditure, by State and Outlying Area: Fiscal Years 1992 to 2001**—Con.

[In million dollars. Detail may not add to total because of rounding. For meaning of abbreviations and symbols, see introductory text]

State and outlying area	Other direct payments									
	2001	2000	1999	1998	1997	1996	1995	1994	1993	1992
United States, total	**405 599**	**365 023**	**343 884**	**330 748**	**331 096**	**318 041**	**303 530**	**278 846**	**282 817**	**262 053**
Alabama	6 843	6 280	5 899	5 653	5 611	5 344	4 702	4 116	4 049	3 738
Alaska	610	477	468	440	446	466	420	375	382	262
Arizona	5 934	6 252	5 635	4 557	4 594	4 384	4 075	3 333	3 349	3 083
Arkansas	4 648	4 120	3 703	3 465	3 366	3 234	3 161	2 831	2 960	2 624
California	43 608	40 657	38 235	37 849	38 048	37 303	34 815	33 634	33 947	30 424
Colorado	4 238	3 911	3 685	3 549	3 538	3 353	3 197	2 879	2 937	2 706
Connecticut	5 041	4 656	4 476	4 368	4 411	4 304	4 021	3 743	3 901	3 659
Delaware	983	904	830	817	841	813	736	617	618	572
District of Columbia	2 177	2 113	1 718	1 621	2 008	1 737	1 750	1 915	1 939	1 884
Florida	26 340	24 151	22 703	22 292	22 276	21 574	18 211	15 878	15 918	14 713
Georgia	9 500	8 916	7 990	7 616	7 618	7 231	6 383	5 488	5 399	5 054
Hawaii	1 419	1 377	1 319	1 300	1 352	1 311	1 235	1 077	1 082	863
Idaho	1 465	1 279	1 236	1 118	1 108	1 078	1 005	931	949	849
Illinois	19 090	16 401	15 578	14 743	14 676	14 010	13 887	13 457	14 001	12 831
Indiana	8 873	7 543	7 068	7 102	6 969	6 474	6 035	5 184	5 401	4 672
Iowa	5 959	3 912	5 499	4 696	4 246	4 331	3 986	4 188	4 133	3 690
Kansas	4 868	3 312	4 104	3 434	3 293	3 047	3 180	3 186	3 312	2 959
Kentucky	5 443	5 371	4 765	4 641	4 757	4 446	4 276	3 471	3 499	3 254
Louisiana	7 617	6 883	6 597	6 265	6 253	5 984	5 896	4 266	4 378	4 020
Maine	1 598	1 478	1 443	1 438	1 437	1 383	1 343	1 336	1 373	1 328
Maryland	8 542	7 012	6 868	7 600	7 667	7 450	7 151	6 770	6 389	5 975
Massachusetts	11 067	10 227	9 590	9 413	9 513	9 031	8 645	8 146	8 425	8 220
Michigan	13 371	12 009	11 255	11 131	11 181	10 568	10 832	10 233	10 689	10 379
Minnesota	6 752	5 954	5 975	5 169	5 035	4 839	4 917	4 941	4 892	4 633
Mississippi	5 756	5 082	3 888	3 764	3 721	3 534	3 128	2 928	2 988	2 723
Missouri	9 327	8 455	7 799	7 422	7 350	7 023	6 976	6 871	6 853	6 320
Montana	1 737	1 484	1 789	1 542	1 460	1 394	1 256	1 281	1 235	1 151
Nebraska	3 532	2 920	2 448	2 120	1 904	1 759	1 881	1 889	2 335	1 793
Nevada	1 915	1 701	1 606	1 565	1 599	1 481	1 273	971	1 004	934
New Hampshire	1 201	1 124	1 038	1 032	1 028	968	896	857	851	817
New Jersey	12 232	11 411	10 728	10 581	10 694	10 540	9 672	9 544	10 018	9 559
New Mexico	2 079	1 872	1 773	1 684	1 670	1 622	1 525	1 391	1 342	1 228
New York	30 408	27 827	26 268	25 345	25 546	24 974	25 818	23 072	23 770	22 685
North Carolina	9 265	8 807	7 678	7 359	7 513	7 001	6 019	5 079	5 054	4 684
North Dakota	2 398	2 017	1 480	1 091	1 145	831	1 062	1 321	1 220	1 155
Ohio	15 706	14 445	13 041	12 676	12 593	12 182	13 109	11 011	11 297	10 773
Oklahoma	5 089	4 509	4 388	4 133	4 086	3 792	3 548	3 362	3 362	3 167
Oregon	4 091	3 598	3 463	3 359	3 372	3 324	3 158	3 107	3 166	2 907
Pennsylvania	21 526	19 400	18 350	18 083	18 173	17 558	17 993	15 929	16 028	15 065
Rhode Island	1 786	1 708	1 532	1 524	1 578	1 505	1 483	1 348	1 361	1 299
South Carolina	4 763	4 231	4 010	3 852	3 846	3 652	3 019	2 704	2 732	2 493
South Dakota	1 995	1 639	1 333	1 080	996	890	927	1 072	1 020	881
Tennessee	8 031	7 255	6 760	6 619	6 618	6 233	5 501	4 699	4 730	4 407
Texas	26 870	23 500	22 386	20 927	21 193	20 174	18 316	17 113	17 324	15 829
Utah	1 679	1 436	1 407	1 384	1 383	1 288	1 243	1 032	1 051	954
Vermont	680	618	605	597	605	569	541	531	532	508
Virginia	7 998	7 199	6 867	6 807	6 737	6 385	6 008	5 577	5 511	5 151
Washington	6 988	6 199	5 899	5 557	5 686	5 574	5 570	4 889	4 821	4 432
West Virginia	2 679	2 462	2 398	2 396	2 423	2 339	2 231	1 991	2 003	1 890
Wisconsin	6 475	5 841	5 360	5 125	5 126	4 812	5 022	4 897	4 962	4 550
Wyoming	528	468	456	438	437	422	402	367	368	341
American Samoa	1	1	-	6	1	1	3	1	6	1
Fed. States of Micronesia	3	5	1	-	-	-	-	-	-	-
Guam	75	72	68	67	82	59	58	62	56	63
Marshall Islands	-	-	-	-	-	-	-	-	-	-
Northern Marianas	4	4	8	8	16	2	2	2	3	6
Palau	-	-	-	-	-	-	-	-	-	-
Puerto Rico	2 697	2 423	2 321	2 225	2 187	2 068	1 950	1 693	1 639	1 448
Virgin Islands	102	114	99	72	82	95	66	71	61	52
Undistributed	-	-	-	27	-	293	16	191	196	397

See footnotes at end of table.

Table 13. **Historical Summary of Federal Government Expenditure, by State and Outlying Area: Fiscal Years 1992 to 2001**—Con.

[In million dollars. Detail may not add to total because of rounding. For meaning of abbreviations and symbols, see introductory text]

State and outlying area	Grants									
	2001	2000	1999	1998	1997	1996	1995	1994	1993	1992
United States, total	**338 977**	**308 530**	**293 766**	**269 372**	**253 388**	**241 474**	**242 598**	**232 020**	**213 413**	**197 749**
Alabama	5 298	4 833	4 625	4 163	3 858	3 671	3 704	3 553	3 247	3 082
Alaska	2 314	2 174	1 919	1 428	1 374	1 140	1 192	1 161	1 117	1 052
Arizona	5 190	4 704	4 526	4 151	3 836	3 396	3 544	3 211	3 052	2 620
Arkansas	3 448	2 778	2 607	2 440	2 278	2 203	2 118	2 054	1 885	1 798
California	39 797	36 080	36 241	32 133	28 885	28 965	29 806	28 568	24 360	22 163
Colorado	3 916	3 591	3 438	3 049	2 871	2 709	2 616	2 547	2 515	2 260
Connecticut	4 364	4 033	3 841	3 654	3 410	3 472	3 294	3 100	2 879	2 782
Delaware	892	838	822	678	678	700	639	558	496	475
District of Columbia	4 020	4 675	5 291	4 102	3 727	3 408	3 046	3 185	3 128	2 830
Florida	13 666	12 149	11 159	10 356	9 411	9 055	9 063	8 305	8 357	6 797
Georgia	7 929	7 520	6 740	6 246	5 896	5 501	5 898	5 363	4 691	4 490
Hawaii	1 514	1 348	1 334	1 191	1 137	1 105	1 083	1 192	1 232	974
Idaho	1 505	1 270	1 171	1 055	932	897	858	841	750	708
Illinois	11 883	11 228	10 575	10 164	9 678	9 610	9 490	8 850	8 027	7 359
Indiana	5 850	5 108	4 698	4 155	4 010	3 747	3 651	3 891	4 002	3 453
Iowa	3 079	2 714	2 592	2 425	2 129	2 099	2 183	2 293	1 910	1 820
Kansas	2 721	2 323	2 171	1 937	1 893	1 737	1 749	1 819	1 706	1 587
Kentucky	5 100	4 687	4 381	4 238	3 829	3 445	3 422	3 210	3 061	3 145
Louisiana	6 173	5 300	5 221	4 711	4 911	4 728	5 510	5 324	5 127	4 473
Maine	1 905	1 770	1 658	1 602	1 501	1 348	1 414	1 330	1 182	1 110
Maryland	7 586	6 911	5 739	5 025	4 664	4 283	4 485	4 293	3 874	3 566
Massachusetts	9 718	9 070	8 828	8 021	7 490	7 415	7 606	7 461	6 857	6 677
Michigan	10 887	10 107	9 740	8 625	8 401	7 846	8 127	7 983	7 326	6 575
Minnesota	5 260	4 753	4 492	4 200	4 321	3 923	4 062	3 815	3 522	3 185
Mississippi	4 246	3 517	3 384	3 025	2 856	2 726	2 766	2 642	2 278	2 322
Missouri	6 865	5 939	5 471	5 070	4 652	4 440	4 403	4 351	3 795	3 665
Montana	1 665	1 474	1 398	1 139	1 180	1 003	996	991	870	830
Nebraska	2 054	1 720	1 645	1 512	1 341	1 235	1 212	1 267	1 150	1 062
Nevada	1 442	1 340	1 248	1 082	1 100	934	1 007	839	778	718
New Hampshire	1 288	1 238	1 117	1 042	949	934	943	1 022	704	1 027
New Jersey	8 478	7 876	7 250	7 110	6 915	6 529	6 794	6 187	6 349	5 351
New Mexico	3 586	3 032	2 747	2 549	2 425	2 126	2 043	1 898	1 737	1 540
New York	32 897	31 564	28 842	28 104	27 484	26 118	25 261	23 704	22 601	22 215
North Carolina	9 122	8 518	7 598	7 140	6 798	6 300	5 897	5 393	4 922	4 638
North Dakota	1 284	1 101	1 007	1 067	1 115	811	817	765	709	659
Ohio	11 762	10 665	10 242	9 738	8 906	9 394	9 101	8 690	8 038	7 303
Oklahoma	4 119	3 583	3 226	3 061	2 770	2 584	2 516	2 375	2 369	2 281
Oregon	4 308	3 684	3 503	3 276	3 182	3 058	2 808	2 724	2 208	2 066
Pennsylvania	14 847	13 940	13 120	12 380	11 715	11 017	11 221	10 634	9 530	9 267
Rhode Island	1 607	1 574	1 410	1 369	1 198	1 172	1 285	1 132	1 106	1 057
South Carolina	4 730	4 163	3 875	3 528	3 302	3 007	3 113	3 015	2 609	2 613
South Dakota	1 254	1 088	1 054	1 007	1 097	864	859	787	710	657
Tennessee	7 027	6 372	5 894	5 515	5 111	4 527	4 639	4 552	4 194	3 815
Texas	21 675	18 346	18 302	15 834	14 644	13 937	14 483	13 638	12 461	11 011
Utah	2 244	2 065	1 989	1 728	1 602	1 508	1 502	1 459	1 329	1 244
Vermont	1 069	929	881	804	704	665	643	601	566	553
Virginia	5 908	5 163	4 745	4 427	4 335	3 992	3 923	3 827	3 539	3 304
Washington	6 794	6 345	5 703	5 424	5 386	4 998	4 696	4 721	4 265	3 782
West Virginia	2 971	2 729	2 488	2 479	2 119	2 146	2 338	2 092	2 130	1 803
Wisconsin	5 843	5 254	4 837	4 699	4 350	4 024	3 921	4 019	3 622	3 427
Wyoming	1 213	1 022	931	850	787	706	756	757	650	626
American Samoa	58	59	126	91	83	37	62	77	82	122
Fed. States of Micronesia	94	22	22	-	-	-	-	-	-	-
Guam	176	138	183	266	151	140	133	158	212	178
Marshall Islands	48	10	14	-	-	-	-	-	-	-
Northern Marianas	60	47	51	39	28	31	55	43	46	61
Palau	35	5	9	-	-	-	-	-	-	-
Puerto Rico	3 899	3 842	5 273	3 897	3 662	3 501	3 454	3 286	3 133	3 216
Virgin Islands	111	195	207	256	196	377	237	225	204	182
Undistributed	183	10	165	115	121	228	155	242	212	173

See footnotes at end of table.

Table 13. **Historical Summary of Federal Government Expenditure, by State and Outlying Area: Fiscal Years 1992 to 2001**—Con.

[In million dollars. Detail may not add to total because of rounding. For meaning of abbreviations and symbols, see introductory text]

State and outlying area	Procurement									
	2001	2000	1999	1998	1997	1996	1995	1994	1993	1992
United States, total	**246 219**	**223 324**	**208 094**	**200 954**	**193 006**	**198 987**	**201 879**	**197 958**	**201 366**	**200 080**
Alabama	5 204	4 691	3 696	3 104	3 231	2 937	3 059	3 364	3 333	3 716
Alaska	1 130	1 108	845	863	856	804	708	1 007	972	731
Arizona	5 260	5 286	4 782	3 793	2 635	3 485	3 098	2 679	3 181	2 535
Arkansas	692	587	467	475	455	453	421	596	535	466
California	28 949	26 955	25 795	25 365	26 245	26 168	26 537	30 416	31 483	32 253
Colorado	4 468	4 349	4 443	4 300	3 493	4 656	4 030	4 472	4 253	4 246
Connecticut	4 734	2 699	3 636	3 814	2 918	3 123	3 159	2 751	3 277	3 434
Delaware	148	149	221	215	157	154	190	167	186	219
District of Columbia	10 263	7 491	6 403	5 200	4 183	4 580	4 093	4 103	4 012	4 199
Florida	8 859	8 594	8 639	7 128	8 083	8 126	8 698	8 306	8 982	7 530
Georgia	7 382	5 102	5 150	4 603	4 774	4 741	4 315	4 799	4 670	4 432
Hawaii	1 467	1 278	1 141	1 053	1 077	1 027	777	905	743	695
Idaho	1 197	1 347	870	1 019	887	945	976	828	924	1 092
Illinois	4 135	3 999	3 480	3 466	3 189	3 165	3 255	3 227	3 189	3 102
Indiana	2 734	2 192	2 222	2 233	2 327	2 090	1 678	1 685	2 116	1 832
Iowa	897	1 115	898	930	806	778	809	635	658	721
Kansas	1 383	1 297	1 263	1 316	989	1 110	1 204	1 145	986	1 144
Kentucky	2 759	2 747	2 275	3 116	2 755	2 005	2 227	1 325	1 461	983
Louisiana	2 625	3 096	2 667	2 351	2 777	2 086	2 098	3 039	2 601	2 216
Maine	674	881	803	1 025	1 018	907	808	1 023	1 222	1 399
Maryland	10 736	10 551	10 584	10 417	8 442	8 522	9 109	8 228	7 745	7 876
Massachusetts	6 851	6 006	5 753	5 451	6 118	6 081	6 193	6 609	7 062	6 861
Michigan	3 378	2 374	2 065	1 871	2 010	2 189	2 014	2 479	2 243	3 183
Minnesota	2 049	2 090	1 807	1 795	1 684	1 535	1 595	1 798	2 034	1 897
Mississippi	1 863	1 978	1 939	1 613	1 727	2 326	1 936	2 295	2 014	3 076
Missouri	6 741	6 053	5 705	6 341	6 324	10 594	7 240	7 455	6 641	4 679
Montana	371	288	520	376	260	263	336	204	254	230
Nebraska	447	486	470	487	521	585	517	561	559	586
Nevada	1 041	836	802	805	550	1 407	917	1 045	1 031	1 029
New Hampshire	655	523	482	524	487	672	668	487	465	499
New Jersey	4 158	4 106	4 206	4 091	4 097	3 750	4 263	4 218	3 740	4 366
New Mexico	5 122	4 134	3 931	3 769	3 533	3 676	3 690	3 596	4 045	3 809
New York	6 168	6 909	6 773	5 995	5 778	6 320	6 083	6 142	7 438	8 170
North Carolina	3 154	2 555	2 050	2 064	1 960	2 293	2 009	1 897	1 868	2 185
North Dakota	280	238	255	258	229	210	231	210	235	219
Ohio	5 124	4 867	4 508	4 368	4 604	4 583	4 475	4 775	5 114	4 949
Oklahoma	2 212	1 940	1 670	1 381	1 188	1 205	1 152	1 142	1 022	1 178
Oregon	959	790	765	728	579	610	630	493	562	589
Pennsylvania	6 788	6 284	5 934	5 163	5 126	5 531	5 360	4 525	4 737	5 148
Rhode Island	392	584	421	313	356	423	464	499	467	524
South Carolina	3 155	2 774	2 540	2 489	2 404	2 505	2 779	2 721	2 734	2 998
South Dakota	301	279	524	317	253	249	262	197	240	236
Tennessee	5 811	5 217	4 520	5 116	4 384	4 317	4 471	4 478	4 286	4 302
Texas	15 649	18 981	14 502	13 893	13 282	13 840	13 769	12 842	12 755	12 183
Utah	2 084	1 597	1 268	1 180	1 206	1 072	1 529	1 190	1 279	1 345
Vermont	391	320	276	154	150	295	259	109	122	124
Virginia	26 935	21 321	19 044	18 523	16 250	14 529	16 598	11 689	11 429	9 914
Washington	5 480	4 664	4 614	4 920	4 601	4 603	4 760	4 086	3 461	4 016
West Virginia	527	622	625	488	502	514	708	445	463	304
Wisconsin	1 817	1 460	1 433	1 295	1 304	1 162	1 110	1 282	1 367	1 447
Wyoming	341	323	199	175	149	153	164	121	143	173
American Samoa	12	15	11	7	4	4	18	11	11	9
Fed. States of Micronesia	1	-	1	-	-	-	-	-	-	-
Guam	219	222	134	167	121	112	125	276	166	130
Marshall Islands	101	30	137	-	-	-	-	-	-	-
Northern Marianas	9	2	3	3	4	1	2	3	1	3
Palau	-	11	89	-	(NA)	(NA)	(NA)	(NA)	(NA)	(NA)
Puerto Rico	477	415	525	374	318	405	366	316	410	443
Virgin Islands	15	14	34	11	8	22	34	17	33	15
Undistributed	19 443	16 501	17 277	18 662	19 641	19 090	23 904	23 043	24 408	24 443

See footnotes at end of table.

Table 13. **Historical Summary of Federal Government Expenditure, by State and Outlying Area: Fiscal Years 1992 to 2001**—Con.

[In million dollars. Detail may not add to total because of rounding. For meaning of abbreviations and symbols, see introductory text]

State and outlying area	Salaries and wages									
	2001	2000	1999	1998	1997	1996	1995	1994	1993	1992
United States, total	**188 075**	**184 537**	**177 279**	**170 171**	**166 145**	**169 731**	**168 151**	**170 240**	**166 173**	**161 512**
Alabama	2 895	2 873	2 798	2 944	2 902	2 898	2 960	3 125	3 085	2 953
Alaska	1 414	1 349	1 272	1 282	1 284	1 327	1 287	1 367	1 624	1 584
Arizona	2 917	2 865	2 661	2 533	2 574	2 523	2 413	2 269	2 250	2 202
Arkansas	1 178	1 178	1 116	1 054	1 067	1 037	1 005	1 020	977	964
California	17 858	17 835	17 733	17 344	17 587	18 038	18 376	18 830	19 239	18 988
Colorado	3 868	3 787	3 499	3 496	3 386	3 235	3 390	3 540	3 452	3 317
Connecticut	1 375	1 396	1 350	1 357	1 353	1 418	1 413	1 405	1 368	1 329
Delaware	428	422	406	367	383	411	483	455	438	417
District of Columbia	12 646	12 208	11 975	11 436	11 598	11 304	11 394	11 415	10 236	10 059
Florida	8 415	8 135	7 835	7 696	7 666	7 660	7 206	7 263	7 351	7 286
Georgia	6 931	6 700	6 292	5 984	5 707	5 904	5 801	5 945	5 832	5 610
Hawaii	2 525	2 429	2 436	2 557	2 330	2 409	2 310	2 498	2 385	2 369
Idaho	753	728	693	652	627	630	604	611	615	560
Illinois	6 252	6 210	6 000	5 490	5 404	5 440	5 436	5 402	5 306	5 157
Indiana	2 121	2 204	1 972	1 917	1 781	1 970	2 031	2 101	2 066	1 936
Iowa	1 029	988	970	941	943	944	929	954	864	819
Kansas	1 866	1 844	1 752	1 680	1 589	1 700	1 741	1 892	1 790	1 765
Kentucky	2 805	2 724	2 615	2 488	2 273	2 442	2 380	2 600	2 535	2 490
Louisiana	2 310	2 264	2 165	2 002	2 066	2 084	2 059	2 136	2 099	2 089
Maine	808	779	795	748	755	722	728	773	810	807
Maryland	8 921	9 174	8 346	8 042	7 556	7 324	7 192	7 414	7 227	6 910
Massachusetts	3 214	3 087	2 919	2 840	2 824	2 857	2 953	3 112	3 020	2 922
Michigan	3 150	3 126	2 932	2 814	2 741	2 778	2 867	2 887	2 725	2 605
Minnesota	1 904	1 897	1 778	1 704	1 638	1 655	1 649	1 617	1 525	1 496
Mississippi	1 725	1 718	1 699	1 500	1 542	1 571	1 554	1 539	1 469	1 358
Missouri	3 463	3 437	3 313	3 055	3 033	3 185	3 167	3 332	3 293	3 179
Montana	711	689	667	614	595	632	628	611	612	571
Nebraska	1 053	1 035	992	963	974	1 031	969	971	966	996
Nevada	1 019	976	903	835	824	850	816	763	738	726
New Hampshire	516	471	453	448	480	448	454	432	404	399
New Jersey	3 782	3 739	3 599	3 458	3 476	3 556	3 549	3 739	3 671	3 576
New Mexico	1 747	1 692	1 646	1 581	1 595	1 686	1 622	1 590	1 565	1 485
New York	8 122	7 879	7 521	7 240	7 039	7 157	7 160	7 428	7 241	7 031
North Carolina	5 502	5 527	5 275	4 833	4 887	4 898	4 532	4 833	4 727	4 624
North Dakota	634	616	618	554	575	644	599	566	559	540
Ohio	4 851	4 627	4 341	4 242	4 298	4 612	4 615	4 467	4 353	4 228
Oklahoma	3 050	2 951	2 761	2 637	2 629	2 721	2 614	2 627	2 609	2 544
Oregon	1 592	1 589	1 506	1 471	1 422	1 410	1 405	1 419	1 389	1 329
Pennsylvania	5 763	5 615	5 424	5 306	5 267	5 625	5 922	5 802	5 741	5 534
Rhode Island	747	722	723	715	709	634	638	641	610	597
South Carolina	2 526	2 481	2 441	2 246	2 077	2 203	2 289	2 503	2 537	2 621
South Dakota	600	584	559	508	511	534	539	541	553	520
Tennessee	2 935	2 833	2 718	2 633	2 624	2 702	2 691	2 669	2 600	2 501
Texas	12 104	12 126	11 798	11 164	10 897	11 249	10 594	9 999	9 887	9 646
Utah	1 765	1 603	1 469	1 392	1 388	1 478	1 519	1 479	1 504	1 476
Vermont	319	320	301	278	267	270	275	268	246	224
Virginia	12 345	12 477	12 050	11 360	11 312	12 322	12 016	12 147	12 330	11 722
Washington	4 945	4 940	4 869	4 612	4 574	4 574	4 396	4 187	4 105	3 992
West Virginia	1 005	963	911	859	863	815	797	788	756	692
Wisconsin	1 626	1 600	1 514	1 464	1 363	1 377	1 377	1 396	1 383	1 339
Wyoming	435	417	410	376	375	395	381	358	357	338
American Samoa	5	3	3	3	2	2	3	3	3	3
Fed. States of Micronesia	--	-	-	-	-	-	-	-	-	-
Guam	247	247	304	344	359	384	370	457	472	434
Marshall Islands	-	-	-	-	-	-	-	-	-	-
Northern Marianas	3	2	2	2	2	2	2	2	3	2
Palau	-	-	-	-	-	-	-	-	-	-
Puerto Rico	866	819	839	739	730	713	704	695	619	607
Virgin Islands	45	45	47	40	41	42	45	35	36	33
Undistributed	4 440	3 593	3 296	3 336	1 381	1 297	1 303	1 319	20	15

Note: In 1992, defense salaries and wages figures for Maine and New Hampshire were affected by reassignment of Portsmouth Navy Yard salaries statistics from New Hampshire to Maine. See text for additional information regarding revisions to historical data.

Table 14. **State Rankings for Per Capita Amounts of Federal Government Expenditure: Fiscal Year 2001**

[For meaning of abbreviations and symbols, see introductory text]

State	Total	Retirement and disability	Other direct payments	Grants	Procurement	Salaries and wages
Alabama	10	3	17	26	8	19
Alaska	1	50	47	1	4	1
Arizona	32	26	39	41	11	27
Arkansas	26	6	10	16	49	41
California	36	48	30	28	17	30
Colorado	35	45	46	47	10	7
Connecticut	15	31	20	17	5	45
Delaware	40	16	32	31	50	29
Florida	24	2	14	48	26	31
Georgia	34	44	38	44	16	10
Hawaii	6	15	37	20	6	2
Idaho	33	42	42	29	15	25
Illinois	44	43	18	46	43	37
Indiana	43	38	22	45	34	48
Iowa	31	20	4	36	45	47
Kansas	27	22	7	40	31	17
Kentucky	21	8	27	18	21	16
Louisiana	25	40	12	15	25	33
Maine	20	5	31	12	29	20
Maryland	5	13	15	14	3	4
Massachusetts	13	34	9	11	9	36
Michigan	45	35	28	33	41	49
Minnesota	48	46	26	35	36	46
Mississippi	11	14	5	13	22	24
Missouri	12	17	13	22	7	22
Montana	8	11	6	5	37	14
Nebraska	22	28	3	24	48	23
Nevada	50	33	49	50	30	35
New Hampshire	46	29	48	37	28	44
New Jersey	38	37	23	42	32	40
New Mexico	4	19	41	4	2	6
New York	30	39	16	7	44	42
North Carolina	37	24	40	32	39	18
North Dakota	3	32	1	3	35	5
Ohio	39	30	25	39	33	43
Oklahoma	17	9	21	25	24	8
Oregon	42	23	34	19	47	39
Pennsylvania	19	7	8	23	27	38
Rhode Island	16	12	11	10	40	15
South Carolina	28	10	35	27	18	21
South Dakota	7	21	2	8	38	12
Tennessee	18	18	24	21	12	34
Texas	41	47	29	38	19	26
Utah	47	49	50	43	13	13
Vermont	29	36	44	6	23	32
Virginia	2	4	43	49	1	3
Washington	23	27	36	30	14	11
West Virginia	14	1	19	9	46	28
Wisconsin	49	41	33	34	42	50
Wyoming	9	25	45	2	20	9

Note: States are ranked from largest per capita amount of federal funds (1) to smallest per capita amount of federal funds (50). Rankings are based upon per capita amounts shown in Table 10. All precautionary notes for Tables 1-6 apply to rankings. Federal funds for loans and insurance are excluded from consideration in this table.

Table 15. **Federal Government Expenditure, by State and County Area: Fiscal Year 2001**

[Thousand dollars]

State and county area	Congressional district	United States resident population[1]	Federal government expenditure					
			Total	Retirement and Disability	Other Direct Payments	Grants	Procurement	Salaries and Wages
United States, total		281 421 906	1 778 884 262	600 014 232	405 599 361	338 977 112	246 218 951	188 074 605
Alabama		4 447 100	31 700 462	11 460 024	6 843 353	5 297 519	5 204 246	2 895 321
Autauga County	02	43 671	209 458	113 222	59 937	28 210	2 532	5 557
Baldwin County	01	140 415	655 292	407 803	137 259	86 305	7 727	16 197
Barbour County	02	29 038	156 342	64 993	47 580	37 886	966	4 916
Bibb County	03 06	20 826	95 257	48 240	24 731	17 750	1 079	3 457
Blount County	04	51 024	165 942	87 022	44 563	27 664	1 443	5 251
Bullock County	02	11 714	69 547	28 154	16 315	22 447	432	2 198
Butler County	02	21 399	126 265	56 862	33 317	32 525	674	2 886
Calhoun County	03	112 249	938 309	414 605	147 677	100 554	168 014	107 459
Chambers County	03	36 583	181 440	98 100	47 667	30 046	1 847	3 779
Cherokee County	04	23 988	117 390	56 835	28 346	15 821	13 567	2 820
Chilton County	03	39 593	165 244	84 679	45 097	25 946	5 347	4 174
Choctaw County	07	15 922	106 823	41 518	20 266	29 476	13 591	1 971
Clarke County	01 07	27 867	149 486	70 565	34 527	35 088	4 057	5 249
Clay County	03	14 254	73 915	39 049	18 369	12 532	518	3 447
Cleburne County	03	14 123	65 079	36 169	13 808	11 066	725	3 310
Coffee County	02	43 615	552 670	153 737	65 668	54 941	264 365	13 958
Colbert County	05	54 984	417 163	176 581	79 795	44 561	32 130	84 096
Conecuh County	02	14 089	94 077	38 460	27 061	25 732	604	2 220
Coosa County	03	12 202	54 284	31 483	11 248	8 410	1 366	1 777
Covington County	02	37 631	251 529	109 569	64 131	61 067	9 000	7 762
Crenshaw County	02	13 665	87 343	37 769	22 448	23 469	594	3 063
Cullman County	04	77 483	346 905	186 949	90 925	52 474	3 721	12 836
Dale County	02	49 129	504 644	154 900	67 071	33 369	34 479	214 825
Dallas County	07	46 365	366 611	138 741	86 684	87 034	45 334	8 818
De Kalb County	04	64 452	265 621	135 358	65 761	50 585	4 705	9 212
Elmore County	02	65 874	282 556	174 864	55 310	41 075	2 854	8 452
Escambia County	01	38 440	203 113	94 582	54 626	47 281	1 987	4 637
Etowah County	04	103 459	565 611	295 933	149 932	85 351	17 830	16 564
Fayette County	04	18 495	91 859	43 764	22 373	18 129	4 630	2 963
Franklin County	04	31 223	183 334	80 905	43 653	53 209	990	4 575
Geneva County	02	25 764	177 285	79 150	53 458	38 812	996	4 869
Greene County	07	9 974	70 879	25 128	16 219	27 232	396	1 904
Hale County	07	17 185	104 038	43 578	26 556	29 855	646	3 403
Henry County	02	16 310	106 907	43 978	35 501	21 644	2 894	2 890
Houston County	02	88 787	464 253	236 065	105 675	73 085	32 462	16 966
Jackson County	05	53 926	486 909	138 821	63 503	36 338	212 884	35 364
Jefferson County	06 07	662 047	4 314 927	1 750 483	988 373	841 870	270 266	463 935
Lamar County	04	15 904	83 947	42 182	20 301	16 844	1 127	3 494
Lauderdale County	05	87 966	426 912	240 812	106 408	59 006	3 688	16 997
Lawrence County	04 05	34 803	144 833	62 550	40 675	35 848	1 008	4 752
Lee County	03	115 092	399 756	190 527	78 730	100 528	6 819	23 152
Limestone County	05	65 676	269 652	139 078	76 316	40 841	5 442	7 975
Lowndes County	07	13 473	77 114	28 224	17 435	26 103	3 365	1 989
Macon County	03	24 105	223 963	64 227	38 009	68 038	6 740	46 948
Madison County	05	276 700	4 787 881	756 766	217 001	204 527	2 872 073	737 513
Marengo County	07	22 539	130 382	51 926	35 222	37 683	1 131	4 421
Marion County	04	31 214	174 303	74 569	40 044	53 667	899	5 123
Marshall County	04	82 231	432 575	233 128	101 454	54 519	25 988	17 485
Mobile County	01	399 843	2 566 639	954 713	546 411	325 796	585 398	154 322
Monroe County	01	24 324	130 262	53 905	39 311	32 714	1 022	3 310
Montgomery County	02 07	223 510	2 779 793	676 706	322 935	943 595	332 678	503 879
Morgan County	05	111 064	549 959	269 067	108 636	71 356	11 124	89 776
Perry County	07	11 861	82 796	30 824	24 281	24 626	364	2 702
Pickens County	04 07	20 949	132 720	57 663	33 702	37 169	725	3 461
Pike County	02	29 605	186 684	71 459	58 871	43 672	6 267	6 416
Randolph County	03	22 380	129 304	56 715	29 700	24 331	15 726	2 831
Russell County	03	49 756	260 929	149 248	59 989	44 369	1 438	5 884
St. Clair County	03	64 742	223 306	131 085	54 962	26 686	3 257	7 316
Shelby County	06	143 293	330 516	194 404	78 970	33 165	5 290	18 687
Sumter County	07	14 798	106 338	35 429	25 886	40 740	1 426	2 858
Talladega County	03	80 321	471 332	219 392	107 437	102 703	16 040	25 760
Tallapoosa County	03	41 475	207 951	110 774	52 400	37 844	1 154	5 780
Tuscaloosa County	06 07	164 875	839 228	357 358	190 765	153 200	67 827	70 078
Walker County	04	70 713	444 903	226 178	109 877	92 942	3 173	12 732
Washington County	01	18 097	92 369	43 657	19 383	26 381	607	2 340
Wilcox County	07	13 183	107 598	37 704	21 200	41 720	2 866	4 109
Winston County	04	24 843	179 236	65 748	35 165	20 926	51 929	5 468
State undistributed			1 458 973	15 386	1 236 445	207 142	–	–
Alaska		626 932	6 403 171	935 620	609 922	2 313 676	1 130 374	1 413 580
Aleutians West Census A	00	5 465	64 998	1 642	691	4 061	56 289	2 316
Anchorage City/Borough	00	260 283	2 532 187	419 635	138 349	671 481	517 711	785 011
Bethel Census Area	00	16 006	229 379	10 238	30 479	173 959	6 171	8 530
Bristol Bay Borough	00	1 258	30 345	3 864	1 058	18 047	4 576	2 799
Dillingham Census Area	00	4 922	49 859	7 896	9 121	29 121	1 032	2 688
Fairbanks-North Star Bo	00	82 840	970 664	117 580	60 982	208 914	225 967	357 221
Haines Borough	00	2 392	17 294	4 689	2 864	6 647	2 496	597
Juneau city and Borough	00	30 711	573 079	49 760	24 714	434 780	5 971	57 854
Kenai Peninsula Borough	00	49 691	212 596	82 475	30 479	67 704	8 495	23 443
Ketchikan-Gateway Boro	00	14 070	103 140	19 582	17 537	34 585	9 900	21 536
Northwest Arctic Boroug	00	7 208	74 720	5 733	8 765	54 407	2 194	3 621
Kodiak Island Borough	00	13 913	150 065	8 776	9 399	18 157	62 153	51 580
Matanuska-Susitna Boro	00	59 322	269 353	91 073	24 275	125 208	20 100	8 697
Nome Census Area	00	9 196	118 240	8 869	16 828	80 783	5 720	6 040
North Slope Borough	00	7 385	59 346	6 884	4 485	26 111	20 499	1 368
Prince of Wales Area	00	6 146	54 074	6 863	13 085	16 228	13 717	4 180
Sitka city and Borough	00	8 835	101 098	14 008	22 540	39 089	8 047	17 415
Skagway-Hoonah-Angoon	00	3 436	29 189	5 959	3 645	6 075	8 212	5 297
Southeast Fairbanks Are	00	6 174	65 983	11 331	3 750	18 640	20 608	11 655
Valdez-Cordova Area	00	10 195	118 157	12 501	7 652	40 459	47 806	9 739

See footnotes at end of table.

Table 15. **Federal Government Expenditure, by State and County Area: Fiscal Year 2001**—Con.

[Thousand dollars]

State and county area	Congressional district	United States resident population[1]	Federal government expenditure					
			Total	Retirement and Disability	Other Direct Payments	Grants	Procurement	Salaries and Wages
Alaska—Con.								
Wade Hampton Census Are	00	7 028	58 487	5 191	6 981	39 107	5 205	2 003
Wrangell-Petersburg Are	00	6 684	55 049	11 425	16 815	8 639	9 700	8 470
Yukon-Koyukuk Area	00	6 551	128 796	10 564	4 763	46 913	60 111	6 446
Aleutians East Borough	00	2 697	25 860	4 342	3 168	10 826	6 307	1 218
Lake and Peninsula Boro	00	1 823	11 250	2 229	3 101	3 662	440	1 818
Denali Borough	00	1 893	15 023	1 012	1 112	1 444	138	11 317
Yakutat city borough ar	00	808	3 845	204	1 327	786	807	721
State undistributed			281 096	11 295	141 956	127 845	–	–
Arizona		5 130 632	30 375 935	11 075 069	5 933 696	5 190 286	5 259 890	2 916 994
Apache County	06	69 423	761 252	118 505	121 075	408 947	31 289	81 436
Cochise County	05	117 755	1 162 757	402 056	116 000	113 042	215 776	315 883
Coconino County	03 06	116 320	692 600	220 832	92 814	218 835	36 992	123 127
Gila County	06	51 335	359 630	167 521	70 724	95 349	5 256	20 780
Graham County	05 06	33 489	170 261	66 512	32 489	47 276	8 507	15 477
Greenlee County	06	8 547	38 380	15 420	6 146	13 424	1 672	1 718
Maricopa County	[2]	3 072 149	15 155 096	5 853 803	2 646 357	2 469 603	2 908 325	1 277 008
Mohave County	03	155 032	820 001	511 425	169 842	98 876	13 677	26 181
Navajo County	03 06	97 470	634 430	196 208	112 023	245 129	17 162	63 907
Pima County	02 05	843 746	6 360 169	2 144 538	836 128	877 241	1 866 415	635 847
Pinal County	02 05 06	179 727	861 489	386 490	203 138	205 214	27 796	38 851
Santa Cruz County	02	38 381	189 974	62 912	23 114	51 754	3 638	48 556
Yavapai County	03	167 517	866 695	561 294	140 216	93 335	16 742	55 107
Yuma County	02	160 026	815 356	305 814	153 298	111 590	38 137	206 517
La Paz County	03	19 715	167 385	51 867	9 513	30 900	68 507	6 599
State undistributed			1 320 461	9 873	1 200 818	109 770	–	–
Arkansas		2 673 400	16 632 110	6 665 967	4 647 734	3 448 473	691 591	1 178 344
Arkansas County	01	20 749	183 790	53 689	88 821	24 110	8 151	9 019
Ashley County	04	24 209	150 057	60 768	53 266	30 566	948	4 510
Baxter County	03	38 386	239 702	160 582	53 395	15 324	2 197	8 204
Benton County	03	153 406	524 396	347 928	101 024	40 782	12 722	21 940
Boone County	03	33 948	180 823	102 336	38 024	26 888	2 981	10 594
Bradley County	04	12 600	71 751	33 286	19 628	15 840	427	2 570
Calhoun County	04	5 744	28 783	12 919	5 058	8 502	1 574	730
Carroll County	03	25 357	100 148	61 318	21 409	9 231	1 303	6 887
Chicot County	04	14 117	142 353	36 433	59 925	40 430	3 745	1 820
Clark County	04	23 546	106 875	55 407	34 281	8 026	2 952	6 209
Clay County	01	17 609	155 792	49 610	71 817	27 700	3 019	3 647
Cleburne County	01	24 046	131 952	82 056	29 274	13 600	2 102	4 920
Cleveland County	04	8 571	38 542	21 381	8 715	7 198	294	954
Columbia County	04	25 603	159 148	67 580	36 683	31 637	17 615	5 633
Conway County	02	20 336	155 385	61 857	28 446	60 391	869	3 822
Craighead County	01	82 148	407 358	165 674	132 706	79 382	5 486	24 109
Crawford County	03	53 247	234 678	123 677	47 366	47 779	9 798	6 059
Crittenden County	01	50 866	279 995	94 854	91 496	84 354	2 857	6 433
Cross County	01	19 526	155 126	42 404	72 239	28 474	9 110	2 899
Dallas County	04	9 210	53 949	24 827	15 089	12 053	365	1 615
Desha County	04	15 341	171 618	35 709	62 302	45 680	21 840	6 088
Drew County	04	18 723	102 320	37 417	36 822	19 794	3 769	4 518
Faulkner County	02	86 014	276 287	161 294	62 542	38 201	2 718	11 531
Franklin County	03	17 771	92 757	47 120	19 086	10 569	5 326	10 656
Fulton County	01	11 642	62 052	37 110	13 840	9 057	366	1 678
Garland County	04	88 068	570 652	335 534	140 029	50 881	14 308	29 901
Grant County	04	16 464	68 032	36 114	11 807	14 622	564	4 925
Greene County	01	37 331	197 194	86 288	68 001	31 840	5 727	5 339
Hempstead County	04	23 587	109 639	49 069	33 652	20 915	891	5 111
Hot Spring County	04	30 353	138 742	75 394	36 326	18 341	3 123	5 557
Howard County	04	14 300	70 507	35 628	19 076	11 714	676	3 414
Independence County	01	34 233	196 316	86 417	44 829	38 706	16 718	9 646
Izard County	01	13 249	82 537	46 049	18 834	12 603	3 077	1 974
Jackson County	01	18 418	183 059	45 551	90 127	41 962	2 210	3 209
Jefferson County	04	84 278	648 788	211 622	148 410	119 384	104 255	65 117
Johnson County	03	22 781	84 252	55 920	21 466	747	978	5 140
Lafayette County	04	8 559	60 991	22 349	21 055	15 327	412	1 847
Lawrence County	01	17 774	145 450	51 375	68 002	20 830	1 103	4 141
Lee County	01	12 580	117 103	25 769	50 749	36 227	1 213	3 145
Lincoln County	04	14 492	91 306	24 635	34 415	30 484	587	1 185
Little River County	04	13 628	73 067	38 012	18 686	12 721	1 654	1 995
Logan County	03	22 486	115 552	64 482	23 940	18 599	1 517	7 014
Lonoke County	01	52 828	261 986	127 447	88 183	28 708	11 827	5 822
Madison County	03	14 243	56 712	32 466	11 695	9 106	926	2 520
Marion County	03	16 140	78 191	51 233	15 259	8 639	1 575	1 485
Miller County	04	40 443	299 867	92 835	70 550	131 892	1 556	3 034
Mississippi County	01	51 979	346 254	119 190	109 805	107 596	1 878	7 785
Monroe County	01	10 254	112 192	26 245	47 366	35 966	427	2 189
Montgomery County	04	9 245	46 151	26 474	10 534	6 038	661	2 445
Nevada County	04	9 955	54 701	24 750	15 384	11 445	768	2 354
Newton County	03	8 608	45 156	22 250	7 486	12 356	476	2 589
Ouachita County	04	28 790	186 108	83 979	41 314	35 467	17 930	7 419
Perry County	02	10 209	52 954	29 239	11 429	8 617	1 392	2 277
Phillips County	01	26 445	237 608	63 670	85 656	80 670	3 304	4 307
Pike County	04	11 303	51 955	27 522	12 641	7 439	1 152	3 201
Poinsett County	01	25 614	213 779	61 907	102 266	43 802	1 726	4 077
Polk County	03	20 229	102 578	58 214	25 151	13 262	1 061	4 891
Pope County	03	54 469	238 709	123 860	47 652	49 545	3 200	14 452
Prairie County	01	9 539	114 435	22 871	46 503	40 416	2 135	2 510
Pulaski County	02	361 474	3 204 714	974 447	423 765	1 021 326	204 101	581 075
Randolph County	01	18 195	102 610	47 095	35 735	17 412	506	1 861
St. Francis County	01	29 329	283 930	63 275	70 813	40 422	90 016	19 404
Saline County	02	83 529	208 975	134 840	46 807	19 520	1 899	5 910
Scott County	03	10 996	56 467	30 871	11 260	9 276	1 409	3 651
Searcy County	01	8 261	54 419	26 400	10 355	15 108	274	2 282

See footnotes at end of table.

Table 15. **Federal Government Expenditure, by State and County Area: Fiscal Year 2001**—Con.

[Thousand dollars]

State and county area	Congressional district	United States resident population[1]	Federal government expenditure					
			Total	Retirement and Disability	Other Direct Payments	Grants	Procurement	Salaries and Wages
Arkansas—Con.								
Sebastian County	03	115 071	515 403	271 612	114 068	50 934	18 195	60 595
Sevier County	04	15 757	71 047	33 781	18 376	13 338	1 002	4 550
Sharp County	01	17 119	110 547	66 557	24 889	14 392	945	3 765
Stone County	01	11 499	68 479	36 392	14 095	15 117	394	2 481
Union County	04	45 629	250 650	126 149	63 426	48 654	2 887	9 534
Van Buren County	02	16 192	91 554	56 779	19 960	11 465	694	2 656
Washington County	03	157 715	596 262	289 413	107 889	107 399	29 291	62 270
White County	02	67 165	327 792	163 549	82 076	68 974	2 507	10 687
Woodruff County	01	8 741	102 063	22 290	53 798	23 532	646	1 798
Yell County	02	21 139	108 760	57 754	24 262	16 692	3 290	6 761
State undistributed			820 278	3 166	724 630	92 482	–	–
California		33 871 648	188 516 866	58 306 003	43 607 614	39 797 059	28 948 628	17 857 562
Alameda County	09 10 13	1 443 741	9 123 631	2 392 838	1 624 898	2 100 186	2 229 182	776 527
Alpine County	04	1 208	7 105	4 163	1 093	1 284	199	367
Amador County	04	35 100	169 666	99 125	43 025	20 468	2 120	4 928
Butte County	02 03	203 171	1 094 014	523 101	331 397	186 421	25 200	27 895
Calaveras County	04	40 554	202 280	119 910	47 881	25 669	2 847	5 973
Colusa County	03	18 804	163 089	33 138	106 017	17 488	3 585	2 861
Contra Costa County	07 10	948 816	3 916 828	1 744 518	960 363	584 771	307 407	319 769
Del Norte County	01	27 507	132 515	65 443	31 830	25 599	2 857	6 786
El Dorado County	04	156 299	615 487	332 496	147 557	70 334	29 687	35 413
Fresno County	18 19 20	799 407	3 652 104	1 301 477	925 111	847 287	133 123	445 107
Glenn County	03	26 453	176 275	52 252	81 558	26 874	3 128	12 463
Humboldt County	01	126 518	714 156	291 398	158 974	169 696	45 831	48 257
Imperial County	52	142 361	674 428	225 806	154 893	187 580	18 896	87 253
Inyo County	40	17 945	276 629	51 623	25 322	30 523	155 039	14 123
Kern County	20 21	661 645	3 740 934	1 177 581	926 254	603 628	391 606	641 866
Kings County	20	129 461	699 563	180 347	126 618	111 399	99 472	181 727
Lake County	01	58 309	387 077	187 686	110 898	76 998	3 640	7 856
Lassen County	02	33 828	164 661	64 277	27 253	24 772	20 858	27 502
Los Angeles County	[2]	9 519 338	48 957 524	13 169 621	11 193 672	10 986 763	10 532 882	3 074 586
Madera County	18 19	123 109	469 448	213 366	128 936	109 210	4 143	13 792
Marin County	06	247 289	1 031 680	523 814	269 110	131 264	48 051	59 441
Mariposa County	19	17 130	105 750	47 468	19 384	9 706	6 576	22 616
Mendocino County	01	86 265	488 728	202 419	109 355	142 008	17 974	16 971
Merced County	18	210 554	843 706	361 113	198 497	228 493	26 275	29 327
Modoc County	02	9 449	72 898	24 971	15 191	18 023	2 470	12 242
Mono County	04	12 853	45 830	12 985	4 639	11 279	4 455	12 473
Monterey County	17	401 762	1 894 641	738 694	341 399	314 059	143 327	357 163
Napa County	01	124 279	602 123	307 992	179 090	91 867	6 369	16 805
Nevada County	02	92 033	527 390	243 032	93 128	106 821	65 150	19 260
Orange County	[2]	2 846 289	10 905 917	4 154 987	2 546 824	1 278 139	2 221 419	704 548
Placer County	04	248 399	995 080	625 804	189 679	116 569	22 390	40 639
Plumas County	02	20 824	136 572	60 801	28 943	22 478	9 599	14 751
Riverside County	43 44 48	1 545 387	6 009 699	3 030 208	1 612 985	841 399	189 128	335 979
Sacramento County	03 04 05 11	1 223 499	13 835 704	3 073 616	1 414 477	7 496 294	1 316 293	535 025
San Benito County	17	53 234	145 004	62 283	31 896	26 662	17 106	7 057
San Bernardino County	40 41 42	1 709 434	6 958 348	2 680 777	1 448 114	1 187 805	739 251	902 401
San Diego County	[2]	2 813 833	19 825 206	5 887 665	2 913 093	2 779 794	3 529 007	4 715 647
San Francisco City/Co.	08 12	776 733	6 459 489	1 486 328	1 292 810	1 910 165	696 138	1 074 049
San Joaquin County	11 18	563 598	2 439 408	1 055 761	532 596	593 051	94 743	163 257
San Luis Obispo County	22	246 681	994 331	539 161	252 544	139 429	22 641	40 556
San Mateo County	12 14	707 161	3 051 999	1 282 921	657 469	483 335	346 837	281 436
Santa Barbara County	22 23	399 347	2 385 331	808 597	391 887	349 231	564 568	271 048
Santa Clara County	13 14 15 16	1 682 585	9 495 678	2 345 471	1 437 750	1 477 513	3 554 711	680 233
Santa Cruz County	15 17	255 602	928 662	380 777	265 370	221 901	27 602	33 011
Shasta County	02	163 256	958 784	481 098	211 229	174 655	27 564	64 237
Sierra County	02	3 555	22 352	9 075	5 546	4 050	679	3 002
Siskiyou County	02	44 301	307 622	139 245	65 383	56 113	17 127	29 754
Solano County	01 03 07	394 542	2 174 682	914 909	287 345	222 603	319 509	430 316
Sonoma County	01 06	458 614	1 881 021	920 088	471 129	299 548	57 741	132 514
Stanislaus County	18	446 997	1 775 274	805 836	428 008	397 546	73 311	70 574
Sutter County	03	78 930	407 027	180 650	132 479	66 354	17 707	9 838
Tehama County	03	56 039	294 052	135 564	66 509	63 077	16 509	12 392
Trinity County	02	13 022	94 707	41 611	16 032	25 103	4 164	7 798
Tulare County	19 20 21	368 021	1 459 602	550 314	360 665	457 510	34 957	56 156
Tuolumne County	04	54 501	279 988	158 441	64 439	30 178	6 799	20 130
Ventura County	23 24	753 197	3 662 961	1 309 219	668 858	439 535	602 044	643 305
Yolo County	03	168 660	998 098	260 712	192 326	315 910	78 696	150 453
Yuba County	02	60 219	496 013	145 853	98 956	98 498	6 593	146 112
State undistributed			8 188 099	85 579	7 138 932	962 144	1 444	–
Colorado		4 301 261	24 344 658	7 855 813	4 238 021	3 915 616	4 467 585	3 867 622
Adams County	01 02 04	363 857	1 271 388	502 812	265 173	171 063	159 395	172 945
Alamosa County	03	14 966	75 428	23 917	15 989	26 454	1 598	7 470
Arapahoe County	01 04 05 06	487 967	1 923 257	912 234	252 728	117 976	447 409	192 910
Archuleta County	03	9 898	38 166	22 579	4 778	7 935	680	2 194
Baca County	04	4 517	57 628	12 364	37 156	5 939	408	1 762
Bent County	04	5 998	51 658	19 543	10 102	6 904	3 899	11 210
Boulder County	02	291 288	1 569 408	423 410	172 634	398 775	381 603	192 987
Chaffee County	03	16 242	73 349	44 389	11 804	9 874	2 173	5 109
Cheyenne County	04	2 231	33 599	4 300	24 328	3 780	368	823
Clear Creek County	02	9 322	21 468	12 456	3 620	2 446	1 219	1 726
Conejos County	03	8 400	51 031	17 304	8 147	23 109	437	2 033
Costilla County	03	3 663	30 288	12 357	4 807	11 926	375	824
Crowley County	04	5 518	23 452	9 702	6 920	5 688	244	898
Custer County	03	3 503	15 707	10 929	1 851	1 684	402	841
Delta County	03	27 834	146 896	80 240	31 425	23 445	1 770	10 016

See footnotes at end of table.

Table 15. **Federal Government Expenditure, by State and County Area: Fiscal Year 2001**—Con.

[Thousand dollars]

State and county area	Congressional district	United States resident population[1]	Federal government expenditure					
			Total	Retirement and Disability	Other Direct Payments	Grants	Procurement	Salaries and Wages
Colorado—Con.								
Denver City and County	01	554 636	5 379 105	1 188 618	812 101	1 493 543	963 843	921 001
Dolores County	03	1 844	11 561	5 096	3 267	2 318	343	537
Douglas County	03 05	175 766	184 294	133 912	19 179	9 329	10 772	11 102
Eagle County	03	41 659	50 656	22 201	6 988	11 254	2 538	7 676
Elbert County	04	19 872	44 070	26 110	9 915	5 549	598	1 897
El Paso County	05	516 929	4 337 105	1 307 639	311 430	231 047	1 155 779	1 331 210
Fremont County	03 05	46 145	234 961	113 984	35 596	32 220	2 321	50 839
Garfield County	03	43 791	129 231	64 303	25 050	21 815	3 640	14 423
Gilpin County	02	4 757	6 825	4 246	910	1 241	91	337
Grand County	03	12 442	33 016	17 154	6 223	2 393	2 368	4 878
Gunnison County	03	13 956	90 459	15 144	6 419	9 803	52 787	6 306
Hinsdale County	03	790	2 522	1 388	340	396	201	196
Huerfano County	03	7 862	53 046	22 507	12 459	16 779	244	1 057
Jackson County	03	1 577	7 516	3 228	885	1 855	276	1 272
Jefferson County	01 02 03 06	527 056	2 790 014	766 888	283 428	164 563	1 035 983	539 152
Kiowa County	04	1 622	39 036	3 906	29 269	4 756	334	771
Kit Carson County	04	8 011	86 896	15 617	57 738	10 742	503	2 296
Lake County	03	7 812	20 020	9 120	4 789	3 127	462	2 523
La Plata County	03	43 941	155 144	69 592	33 381	26 628	7 604	17 939
Larimer County	04	251 494	906 419	396 707	156 856	175 141	57 485	120 230
Las Animas County	04	15 207	103 260	44 710	22 888	30 820	1 271	3 571
Lincoln County	04	6 087	42 116	11 127	22 188	6 719	440	1 642
Logan County	04	20 504	108 394	42 260	44 477	12 572	5 132	3 952
Mesa County	03	116 255	613 263	293 798	110 813	72 636	78 472	57 544
Mineral County	03	831	5 851	1 855	298	3 391	46	261
Moffat County	03	13 184	52 323	21 474	14 999	8 061	1 434	6 354
Montezuma County	03	23 830	118 908	52 727	23 565	24 207	4 830	13 578
Montrose County	03	33 432	158 595	82 568	29 834	26 738	4 783	14 671
Morgan County	04	27 171	128 231	45 049	46 238	22 466	7 739	6 740
Otero County	04	20 311	138 090	58 678	34 967	37 321	1 197	5 927
Ouray County	03	3 742	10 377	6 631	1 720	632	833	561
Park County	03	14 523	32 864	22 633	3 094	2 945	1 914	2 278
Phillips County	04	4 480	50 859	11 454	32 776	4 926	335	1 368
Pitkin County	03	14 872	27 470	13 206	3 224	5 289	972	4 780
Prowers County	04	14 483	90 735	26 102	34 918	27 025	457	2 232
Pueblo County	03	141 472	822 542	396 485	173 603	184 160	30 099	38 194
Rio Blanco County	03	5 986	29 081	10 667	6 372	8 080	803	3 160
Rio Grande County	03	12 413	63 095	26 536	14 871	14 833	1 707	5 150
Routt County	03	19 690	46 915	19 166	7 542	6 863	7 774	5 570
Saguache County	03	5 917	31 314	10 399	8 969	9 215	774	1 957
San Juan County	03	558	2 476	1 006	231	876	194	168
San Miguel County	03	6 594	15 951	4 540	1 341	7 726	512	1 833
Sedgwick County	04	2 747	36 100	8 119	18 910	7 872	213	985
Summit County	03	23 548	30 240	19 532	2 789	4 063	935	2 921
Teller County	05	20 555	60 480	43 582	6 175	6 078	2 076	2 569
Washington County	04	4 926	64 937	11 176	37 958	13 187	369	2 246
Weld County	04	180 936	568 724	249 792	156 240	115 441	11 693	35 557
Yuma County	04	9 841	95 181	19 607	61 440	11 240	431	2 464
State undistributed			851 667	5 037	647 897	198 734	–	–
Connecticut		3 405 565	22 741 764	7 228 064	5 040 684	4 363 837	4 733 858	1 375 321
Fairfield County	03 04 05 06	882 567	5 288 618	1 705 937	1 054 958	761 886	1 523 695	242 143
Hartford County	01 06	857 183	6 428 149	1 931 634	1 220 370	1 741 490	1 157 573	377 082
Litchfield County	06	182 193	741 604	386 513	196 762	89 033	40 494	28 802
Middlesex County	01 02 03	155 071	614 113	317 745	148 325	98 639	25 337	24 067
New Haven County	03 05 06	824 008	4 686 320	1 818 383	1 210 664	1 126 313	197 692	333 268
New London County	02	259 088	3 185 483	614 412	281 123	195 784	1 761 199	332 965
Tolland County	01 02 06	136 364	450 911	216 633	107 601	88 500	17 728	20 450
Windham County	02	109 091	483 256	223 317	137 029	96 226	10 140	16 545
State undistributed			863 309	13 491	683 852	165 966	–	–
Delaware		783 600	4 245 638	1 795 524	982 906	891 525	147 946	427 737
Kent County	00	126 697	935 822	330 243	121 484	228 891	55 314	199 890
New Castle County	00	500 265	2 263 436	985 492	484 630	509 171	85 714	198 429
Sussex County	00	156 638	833 640	477 023	193 672	126 608	6 918	29 419
State undistributed			212 739	2 766	183 118	26 855	–	–
District Of Columbia		572 059	30 940 658	1 834 560	2 176 612	4 020 260	10 262 726	12 646 499
Florida		15 982 378	99 998 376	42 718 042	26 340 488	13 665 898	8 859 262	8 414 686
Alachua County	03 05	217 955	1 307 647	423 691	238 141	443 935	41 050	160 829
Baker County	02 03 06	22 259	83 478	48 357	19 457	11 851	1 061	2 752
Bay County	01 02	148 217	1 460 520	502 087	424 538	87 761	157 467	288 667
Bradford County	06	26 088	116 885	57 933	27 772	21 290	831	9 059
Brevard County	15	476 230	4 566 862	1 769 228	581 954	189 560	1 639 146	386 973
Broward County	19 20 22 23	1 623 018	7 322 487	3 446 140	2 609 784	608 650	229 654	428 258
Calhoun County	02	13 017	64 929	29 668	16 312	17 365	378	1 206
Charlotte County	13 14	141 627	884 710	576 393	260 405	27 330	4 638	15 945
Citrus County	05	118 085	757 186	494 149	203 174	29 206	18 369	12 288
Clay County	03 06	140 814	560 953	418 783	85 812	27 992	7 240	21 126
Collier County	14	251 377	1 080 527	700 572	257 455	66 087	20 009	36 404
Columbia County	02 03	56 513	320 452	154 704	59 951	51 317	8 019	46 461
Miami-Dade County	[2]	2 253 362	12 518 613	3 776 418	4 021 438	3 241 255	369 499	1 110 004
De Soto County	12	32 209	236 931	69 697	47 989	25 588	90 737	2 920
Dixie County	05	13 827	67 993	41 257	15 159	10 191	272	1 114
Duval County	03 04 06	778 879	5 408 705	1 811 051	910 960	659 199	602 999	1 424 495
Escambia County	01	294 410	2 360 817	998 436	337 878	251 565	149 896	623 042
Flagler County	03 04	49 832	300 456	224 767	52 874	10 470	5 376	6 969
Franklin County	02	11 057	68 671	29 144	17 020	19 968	1 083	1 455
Gadsden County	02	45 087	237 584	99 427	59 840	68 484	2 814	7 019
Gilchrist County	05	14 437	57 711	36 917	12 072	6 964	366	1 392
Glades County	16	10 576	27 943	16 361	7 816	2 663	563	540
Gulf County	02	13 332	79 087	43 009	21 515	13 107	617	839
Hamilton County	02	13 327	87 175	30 031	13 412	41 684	427	1 621
Hardee County	12	26 938	101 743	46 075	28 199	23 575	786	3 108

See footnotes at end of table.

Table 15. **Federal Government Expenditure, by State and County Area: Fiscal Year 2001**—Con.

[Thousand dollars]

State and county area	Congressional district	United States resident population[1]	Federal government expenditure					
			Total	Retirement and Disability	Other Direct Payments	Grants	Procurement	Salaries and Wages
Florida—Con.								
Hendry County	16 23	36 210	135 818	54 251	43 167	28 887	5 014	4 499
Hernando County	05	130 802	925 121	587 796	267 605	44 391	7 122	18 208
Highlands County	12 16	87 366	571 282	339 834	167 365	40 279	8 605	15 199
Hillsborough County	09 11 12 13	998 948	5 346 632	2 228 779	1 080 716	757 752	519 062	760 324
Holmes County	01	18 564	117 616	55 781	28 019	25 910	4 947	2 959
Indian River County	15	112 947	730 117	443 367	217 160	32 788	16 007	20 795
Jackson County	02	46 755	307 595	122 676	75 565	80 187	4 062	25 104
Jefferson County	02	12 902	78 192	30 990	16 934	26 731	1 670	1 867
Lafayette County	02	7 022	28 555	11 000	5 706	9 665	1 414	770
Lake County	03 06	210 528	1 388 101	905 200	326 909	74 519	53 105	28 368
Lee County	14	440 888	2 334 138	1 432 212	626 661	135 024	31 589	108 652
Leon County	02	239 452	3 588 857	490 272	281 295	2 677 447	45 994	93 849
Levy County	03 05	34 450	172 690	101 855	40 855	24 078	970	4 932
Liberty County	02	7 021	28 543	13 127	5 996	7 000	714	1 705
Madison County	02	18 733	117 577	46 707	24 023	43 791	566	2 490
Manatee County	13	264 002	1 322 059	776 718	357 835	96 491	26 655	64 359
Marion County	03 05 06	258 916	1 495 577	950 967	353 764	125 152	28 559	37 135
Martin County	16 23	126 731	740 379	472 646	208 405	36 134	7 000	16 194
Monroe County	20	79 589	460 332	188 829	93 381	44 576	44 043	89 503
Nassau County	04	57 663	287 385	152 443	43 339	25 487	3 611	62 505
Okaloosa County	01	170 498	2 219 270	730 175	138 608	85 189	492 544	772 755
Okeechobee County	16 23	35 910	192 115	96 927	62 891	23 274	5 427	3 596
Orange County	03 07 08	896 344	5 230 944	1 744 627	843 376	471 818	1 747 754	423 369
Osceola County	08 15	172 493	555 717	332 238	155 334	44 210	6 205	17 729
Palm Beach County	16 19 22 23	1 131 184	7 332 454	3 270 066	1 922 457	543 630	1 278 530	317 772
Pasco County	05 09 12	344 765	1 882 415	1 039 597	664 085	118 560	15 936	44 237
Pinellas County	09 10	921 482	6 326 787	3 086 044	1 731 022	424 982	711 281	373 459
Polk County	12 15	483 924	2 234 598	1 307 777	538 741	276 070	30 839	81 169
Putnam County	03 06	70 423	386 714	208 421	102 688	64 991	2 601	8 012
St. John County	03 04	123 135	621 064	352 680	122 522	76 439	43 132	26 292
St. Lucie County	16 23	192 695	1 104 683	672 861	296 754	95 563	8 713	30 792
Santa Rosa County	01	117 743	638 649	375 704	87 088	49 693	55 724	70 439
Sarasota County	13	325 957	2 291 067	1 424 765	654 279	95 711	63 859	52 453
Seminole County	03 07	365 196	1 235 556	741 839	265 985	105 761	32 787	89 185
Sumter County	05	53 345	274 886	143 528	58 114	22 817	7 770	42 656
Suwannee County	02	34 844	193 591	107 556	44 784	32 507	1 782	6 962
Taylor County	02	19 256	111 238	48 259	26 148	20 398	14 320	2 114
Union County	06	13 442	39 100	19 936	8 380	9 202	403	1 179
Volusia County	03 04 07	443 343	2 575 804	1 451 311	655 489	215 456	172 298	81 251
Wakulla County	02	22 863	73 388	40 447	15 563	12 318	1 362	3 699
Walton County	01	40 601	198 195	111 666	39 639	36 858	1 303	8 729
Washington County	02	20 973	133 095	58 553	30 996	39 932	685	2 930
State undistributed			3 890 415	103 321	3 279 919	507 175	–	–
Georgia		8 186 453	47 320 410	15 577 617	9 500 376	7 929 193	7 382 232	6 930 992
Appling County	01	17 419	84 515	34 011	24 324	22 965	605	2 610
Atkinson County	08	7 609	42 540	15 192	13 075	12 351	938	983
Bacon County	01	10 103	53 067	21 815	16 782	12 827	274	1 369
Baker County	02	4 074	26 355	6 494	11 577	7 855	91	337
Baldwin County	03 11	44 700	178 119	89 688	47 724	34 617	1 024	5 066
Banks County	10	14 422	54 925	21 405	8 606	23 833	213	868
Barrow County	10	46 144	171 058	78 978	33 935	41 629	2 355	14 160
Bartow County	07	76 019	241 754	139 443	47 924	31 559	12 863	9 964
Ben Hill County	08	17 484	94 971	41 925	26 554	23 966	637	1 890
Berrien County	08	16 235	85 798	38 831	28 328	16 395	493	1 751
Bibb County	02 08	153 887	1 012 944	449 644	244 155	175 667	43 482	99 996
Bleckley County	08	11 666	71 049	36 502	20 383	12 608	357	1 197
Brantley County	01	14 629	59 107	33 222	13 232	10 737	396	1 520
Brooks County	02	16 450	87 711	33 519	29 319	22 528	727	1 618
Bryan County	01	23 417	659 746	50 981	15 618	11 753	61 618	519 775
Bulloch County	01	55 983	207 409	83 639	64 140	48 725	2 564	8 341
Burke County	11	22 243	118 136	46 301	31 217	35 998	1 139	3 482
Butts County	11	19 522	82 844	44 568	17 979	16 594	594	3 110
Calhoun County	02	6 320	46 789	15 908	15 922	13 158	646	1 155
Camden County	01	43 664	446 951	74 587	19 109	52 699	60 263	240 293
Candler County	01	9 577	52 988	20 331	16 984	14 138	266	1 268
Carroll County	07	87 268	332 655	177 720	86 927	51 652	3 364	12 993
Catoosa County	09	53 282	142 434	81 433	32 790	22 661	1 610	3 939
Charlton County	01	10 282	46 294	22 596	11 100	9 556	879	2 162
Chatham County	01 11	232 048	1 574 623	562 098	293 313	222 605	223 745	272 861
Chattahoochee County	02	14 882	151 621	8 144	2 431	3 599	137 167	281
Chattooga County	07	25 470	114 919	59 672	28 728	23 023	1 204	2 292
Cherokee County	06 09	141 903	286 475	179 785	54 418	32 724	4 278	15 270
Clarke County	10	101 489	536 909	158 000	88 112	176 706	23 272	90 818
Clay County	02	3 357	32 809	8 703	6 740	8 058	7 616	1 692
Clayton County	03 05	236 517	736 955	366 771	168 803	90 696	50 304	60 381
Clinch County	08	6 878	42 136	14 614	10 683	9 927	5 958	954
Cobb County	05 06 07	607 751	6 253 826	861 176	299 823	129 192	4 771 288	192 347
Coffee County	08	37 413	156 357	68 369	43 589	35 603	1 298	7 497
Colquitt County	02 08	42 053	217 233	90 181	62 942	57 588	1 197	5 325
Columbia County	10	89 288	626 188	151 611	33 732	23 209	97 063	320 574
Cook County	08	15 771	80 363	35 266	20 300	22 741	427	1 629
Coweta County	03	89 215	292 619	156 251	68 678	51 882	3 980	11 827
Crawford County	02 03	12 495	33 301	17 872	7 936	6 708	168	618
Crisp County	02 08	21 996	126 509	47 528	38 356	34 799	700	5 126
Dade County	09	15 154	70 847	32 411	13 717	23 006	366	1 347
Dawson County	09	15 999	47 380	27 114	9 767	7 871	633	1 995
Decatur County	02	28 240	140 589	59 569	39 982	35 342	1 948	3 748
De Kalb County	04 05 06 11	665 865	2 374 771	743 785	507 135	307 251	76 621	739 979
Dodge County	08	19 171	106 911	45 933	29 670	28 047	1 044	2 218

See footnotes at end of table.

Table 15. **Federal Government Expenditure, by State and County Area: Fiscal Year 2001**—Con.

[Thousand dollars]

State and county area	Congressional district	United States resident population[1]	Federal government expenditure					
			Total	Retirement and Disability	Other Direct Payments	Grants	Procurement	Salaries and Wages
Georgia—Con.								
Dooly County	02 08	11 525	87 380	25 381	32 830	26 440	466	2 263
Dougherty County	02 08	96 065	709 734	248 225	121 591	128 016	72 446	139 457
Douglas County	07	92 174	246 418	146 861	61 324	25 652	2 720	9 861
Early County	02	12 354	83 149	26 835	26 980	26 286	962	2 087
Echols County	08	3 754	8 525	3 850	1 877	2 656	30	112
Effingham County	01 11	37 535	106 142	62 236	23 946	15 293	884	3 783
Elbert County	10	20 511	117 721	54 028	27 593	24 877	3 309	7 914
Emanuel County	01	21 837	135 989	53 438	33 987	41 192	1 593	5 779
Evans County	01	10 495	51 882	23 849	12 860	12 199	408	2 566
Fannin County	09	19 798	111 145	64 209	25 905	17 026	1 003	3 002
Fayette County	03	91 263	250 647	186 162	37 783	8 853	2 826	15 023
Floyd County	07	90 565	396 090	211 380	98 982	68 472	3 603	13 653
Forsyth County	09	98 407	163 660	103 901	31 339	16 183	2 954	9 282
Franklin County	10	20 285	115 708	54 638	25 996	31 459	747	2 868
Fulton County	04 05 06	816 006	7 415 500	1 710 292	1 064 733	2 381 107	928 850	1 330 519
Gilmer County	09	23 456	88 198	55 637	22 497	5 870	671	3 524
Glascock County	11	2 556	15 550	6 898	4 012	3 926	152	561
Glynn County	01	67 568	492 421	187 151	89 303	57 361	67 735	90 871
Gordon County	09	44 104	149 417	85 471	37 597	18 809	1 426	6 113
Grady County	02	23 659	107 359	50 896	27 392	26 538	539	1 995
Greene County	11	14 406	78 611	38 938	15 221	20 718	648	3 086
Gwinnett County	04 06 10	588 448	1 120 903	537 875	165 712	78 651	147 289	191 376
Habersham County	09	35 902	140 705	78 324	32 099	18 086	5 986	6 210
Hall County	09	139 277	492 606	236 639	96 938	114 068	17 104	27 857
Hancock County	11	10 076	62 690	26 733	15 672	19 206	238	842
Haralson County	07	25 690	105 044	58 776	25 243	17 256	793	2 976
Harris County	03	23 695	84 020	54 141	12 277	14 367	518	2 716
Hart County	10	22 997	107 003	47 614	22 507	20 485	11 899	4 499
Heard County	07	11 012	45 319	17 709	8 657	12 528	5 598	827
Henry County	03 11	119 341	371 567	207 260	55 392	21 177	6 078	81 661
Houston County	02 08	110 765	1 462 692	356 565	76 334	54 836	203 089	771 867
Irwin County	08	9 931	51 059	18 234	17 003	12 970	1 011	1 841
Jackson County	10	41 589	162 249	83 443	33 622	28 432	10 617	6 135
Jasper County	11	11 426	41 086	21 926	8 436	9 092	320	1 312
Jeff Davis County	08	12 684	62 694	29 661	17 269	13 765	427	1 572
Jefferson County	11	17 266	113 956	44 827	30 162	36 469	488	2 012
Jenkins County	11	8 575	53 063	18 529	15 470	17 645	341	1 077
Johnson County	08	8 560	55 185	21 664	14 295	14 139	300	4 787
Jones County	03 08	23 639	67 859	34 746	16 139	13 691	1 640	1 643
Lamar County	03	15 912	67 112	35 215	17 495	11 386	609	2 406
Lanier County	08	7 241	35 307	13 134	9 566	11 554	272	781
Laurens County	08	44 874	288 430	116 067	54 625	59 173	14 583	43 982
Lee County	02 08	24 757	62 608	32 660	16 604	11 293	440	1 612
Liberty County	01	61 610	256 769	105 663	26 615	36 204	22 799	65 487
Lincoln County	10	8 348	45 898	21 333	10 460	12 878	229	998
Long County	01	10 304	27 678	13 743	4 507	8 687	180	561
Lowndes County	02 08	92 115	594 810	195 912	88 278	87 734	73 478	149 408
Lumpkin County	09	21 016	70 496	34 364	12 645	11 440	1 196	10 851
McDuffie County	10	21 231	115 144	51 236	23 684	35 241	797	4 186
McIntosh County	01	10 847	52 231	27 156	12 356	11 090	342	1 288
Macon County	02	14 074	82 668	27 496	26 408	25 786	1 219	1 759
Madison County	10	25 730	99 771	54 484	21 990	19 300	854	3 144
Marion County	02	7 144	31 148	12 183	6 111	11 415	122	1 317
Meriwether County	02 03	22 534	104 271	50 311	22 578	27 870	718	2 793
Miller County	02	6 383	45 683	14 451	18 870	10 795	475	1 092
Mitchell County	02	23 932	246 267	46 268	156 454	39 522	561	3 462
Monroe County	03	21 757	73 774	38 000	17 598	12 637	809	4 731
Montgomery County	01	8 270	41 418	17 246	10 820	11 905	290	1 158
Morgan County	10	15 457	70 912	32 227	15 567	20 314	579	2 224
Murray County	09	36 506	97 127	54 331	20 619	12 127	5 185	4 864
Muscogee County	02 03	186 291	1 689 367	552 133	189 715	169 696	11 371	766 453
Newton County	10	62 001	213 205	121 829	49 743	30 199	2 291	9 144
Oconee County	10	26 225	70 101	41 375	13 217	6 761	3 785	4 964
Oglethorpe County	10	12 635	38 736	17 919	8 630	11 044	244	898
Paulding County	07	81 678	130 522	78 577	26 557	18 544	1 504	5 340
Peach County	02 03	23 668	151 949	68 765	32 453	43 418	1 519	5 794
Pickens County	09	22 983	82 096	50 807	16 943	10 588	798	2 960
Pierce County	01	15 636	79 302	42 171	19 830	14 006	1 128	2 167
Pike County	03	13 688	56 830	29 836	10 580	8 120	644	7 651
Polk County	07	38 127	195 785	101 056	44 126	33 397	10 419	6 788
Pulaski County	08	9 588	60 629	25 197	19 158	14 669	396	1 209
Putnam County	11	18 812	79 001	46 413	16 900	11 865	596	3 226
Quitman County	02	2 598	18 442	8 748	3 990	5 061	137	505
Rabun County	09	15 050	76 606	40 091	18 611	13 739	1 144	3 021
Randolph County	02	7 791	57 727	18 305	16 054	21 071	1 204	1 093
Richmond County	10 11	199 775	1 309 378	614 379	222 183	228 682	41 261	202 873
Rockdale County	04	70 111	181 885	119 955	40 084	12 319	1 914	7 613
Schley County	02	3 766	22 971	7 512	4 966	9 405	645	443
Screven County	11	15 374	86 649	34 468	24 211	25 233	578	2 159
Seminole County	02	9 369	60 180	26 103	18 121	14 671	274	1 011
Spalding County	03	58 417	254 602	128 734	66 735	49 070	2 359	7 703
Stephens County	09	25 435	135 261	73 196	33 811	22 750	1 307	4 197
Stewart County	02	5 252	38 307	13 327	10 567	13 628	168	618
Sumter County	02	33 200	175 389	65 863	53 469	43 994	2 043	10 020
Talbot County	02	6 498	36 577	20 429	6 134	8 872	244	898
Taliaferro County	11	2 077	15 504	5 423	3 557	5 953	122	449
Tattnall County	01	22 305	104 977	50 555	25 291	26 408	655	2 069
Taylor County	02	8 815	54 309	24 888	12 003	15 847	335	1 235
Telfair County	08	11 794	83 474	36 527	21 362	23 086	826	1 673
Terrell County	02	10 970	74 969	24 497	23 398	22 625	773	3 677

See footnotes at end of table.

Table 15. **Federal Government Expenditure, by State and County Area: Fiscal Year 2001**—Con.

[Thousand dollars]

State and county area	Congressional district	United States resident population[1]	Federal government expenditure					
			Total	Retirement and Disability	Other Direct Payments	Grants	Procurement	Salaries and Wages
Georgia—Con.								
Thomas County	02	42 737	231 043	109 118	57 031	53 442	1 614	9 839
Tift County	08	38 407	199 837	78 452	45 502	63 286	1 419	11 178
Toombs County	01	26 067	133 876	61 268	34 639	33 250	895	3 824
Towns County	09	9 319	56 549	36 033	10 802	6 958	1 184	1 572
Treutlen County	08	6 854	34 149	14 139	7 613	11 517	168	712
Troup County	07	58 779	269 056	133 777	61 974	56 750	9 020	7 535
Turner County	08	9 504	60 665	20 852	19 847	18 263	320	1 384
Twiggs County	08 11	10 590	46 378	22 795	10 652	11 982	275	674
Union County	09	17 289	94 621	58 375	19 855	12 128	934	3 329
Upson County	03	27 597	129 700	65 653	33 515	25 329	1 066	4 137
Walker County	09	61 053	280 230	156 534	77 843	36 972	2 039	6 843
Walton County	10	60 687	206 998	114 997	47 127	35 036	2 143	7 694
Ware County	01	35 483	231 681	109 618	53 843	57 104	2 181	8 935
Warren County	11	6 336	41 976	14 887	10 277	15 455	290	1 067
Washington County	11	21 176	105 313	42 053	30 299	30 077	564	2 320
Wayne County	01	26 565	156 563	60 126	34 882	26 689	16 351	18 516
Webster County	02	2 390	15 489	4 253	6 166	4 377	122	571
Wheeler County	08	6 179	32 247	11 830	8 592	11 017	191	618
White County	09	19 944	78 653	48 648	15 264	11 364	738	2 639
Whitfield County	09	83 525	301 301	153 247	80 829	49 273	7 076	10 876
Wilcox County	08	8 577	55 726	20 991	17 324	15 821	335	1 255
Wilkes County	10 11	10 687	65 172	29 195	17 874	15 615	427	2 061
Wilkinson County	11	10 220	54 909	28 418	12 947	11 595	602	1 347
Worth County	08	21 967	105 563	39 285	38 480	25 370	473	1 955
State undistributed			2 254 016	11 986	1 907 419	334 610	–	–
Hawaii		1 211 537	9 722 242	2 798 105	1 418 602	1 513 654	1 466 901	2 524 979
Hawaii County	02	148 677	730 693	333 131	157 368	175 677	16 562	47 955
Honolulu City and Count	01 02	876 156	7 775 634	2 132 265	800 494	1 107 914	1 310 057	2 424 904
Kauai County	02	58 463	326 841	114 332	63 207	45 597	79 146	24 559
Maui County	02	128 094	474 590	212 376	98 808	74 736	61 110	27 561
Kalawao County	02	147	677	–	650	–	27	–
State undistributed			413 807	6 002	298 075	109 730	–	–
Idaho		1 293 953	7 528 906	2 608 706	1 464 575	1 505 394	1 197 061	753 170
Ada County	01 02	300 904	1 630 367	549 430	180 304	493 769	149 095	257 769
Adams County	01	3 476	40 651	11 593	5 592	6 011	13 818	3 637
Bannock County	02	75 565	327 095	153 160	72 584	67 733	9 048	24 569
Bear Lake County	02	6 411	41 848	15 492	7 905	15 996	428	2 028
Benewah County	01	9 171	59 972	25 068	16 511	14 456	582	3 354
Bingham County	02	41 735	193 590	71 774	46 782	50 934	12 509	11 590
Blaine County	02	18 991	45 485	23 665	9 047	6 308	1 634	4 831
Boise County	01	6 670	37 568	14 722	3 467	8 241	7 044	4 093
Bonner County	01	36 835	162 273	91 565	24 287	32 035	4 219	10 168
Bonneville County	02	82 522	1 136 346	153 889	70 389	47 795	817 114	47 160
Boundary County	01	9 871	52 143	24 216	8 906	12 975	1 215	4 831
Butte County	02	2 899	31 605	6 837	5 304	11 105	183	8 176
Camas County	02	991	6 043	2 051	1 242	1 713	189	848
Canyon County	01	131 441	464 877	238 062	89 520	109 519	7 763	20 013
Caribou County	02	7 304	38 835	15 091	14 010	6 898	765	2 071
Cassia County	02	21 416	101 189	39 003	38 576	14 145	1 739	7 725
Clark County	02	1 022	21 411	1 623	3 631	8 443	6 079	1 634
Clearwater County	01	8 930	62 708	25 723	9 423	14 439	2 342	10 781
Custer County	02	4 342	23 643	10 142	3 825	3 942	920	4 814
Elmore County	02	29 130	314 407	61 543	15 015	18 923	51 531	167 394
Franklin County	02	11 329	40 177	20 309	10 844	5 830	579	2 614
Fremont County	02	11 819	56 279	23 448	18 636	7 676	2 049	4 469
Gem County	01	15 181	66 187	36 597	12 157	10 980	1 902	4 551
Gooding County	02	14 155	63 469	32 294	13 920	13 547	505	3 202
Idaho County	01	15 511	115 181	40 116	24 098	21 199	14 216	15 553
Jefferson County	02	19 155	71 814	31 183	21 878	13 405	2 618	2 730
Jerome County	02	18 342	78 625	33 112	19 636	22 311	731	2 835
Kootenai County	01	108 685	467 633	259 130	77 686	74 299	22 928	33 591
Latah County	01	34 935	179 524	57 350	42 766	59 247	8 273	11 888
Lemhi County	02	7 806	58 636	23 442	10 199	10 643	4 158	10 195
Lewis County	01	3 747	48 415	17 208	16 336	12 805	550	1 515
Lincoln County	02	4 044	18 806	7 122	6 019	1 630	737	3 299
Madison County	02	27 467	75 578	25 807	25 650	11 029	10 055	3 037
Minidoka County	02	20 174	88 639	38 127	27 369	11 991	7 280	3 873
Nez Perce County	01	37 410	235 028	100 908	59 648	57 929	6 264	10 279
Oneida County	02	4 125	34 667	9 197	10 143	14 288	183	855
Owyhee County	01	10 644	41 746	17 464	11 247	9 400	1 179	2 456
Payette County	01	20 578	85 937	42 060	19 894	20 199	1 967	1 817
Power County	02	7 538	51 978	11 163	25 297	10 586	3 591	1 341
Shoshone County	01	13 771	91 282	44 691	20 617	13 483	8 859	3 632
Teton County	02	5 999	23 491	7 659	6 618	7 736	253	1 226
Twin Falls County	02	64 284	287 848	136 850	68 337	57 550	6 986	18 125
Valley County	01	7 651	54 483	28 451	7 446	6 162	2 084	10 340
Washington County	01	9 977	52 867	28 143	11 635	9 932	898	2 260
State undistributed			348 560	2 222	270 179	76 159	–	–
Illinois		12 419 293	65 035 608	23 675 049	19 090 013	11 883 412	4 135 242	6 251 892
Adams County	17 20	68 277	350 579	161 569	98 382	54 886	16 940	18 801
Alexander County	12	9 590	80 387	28 252	20 782	28 947	409	1 997
Bond County	20	17 633	96 574	36 216	32 664	10 175	893	16 626
Boone County	16	41 786	122 970	66 944	38 428	11 264	1 712	4 621
Brown County	20	6 950	32 048	11 701	15 383	2 821	352	1 791
Bureau County	17	35 503	197 404	85 926	89 375	9 669	3 385	9 048
Calhoun County	20	5 084	35 556	12 610	12 269	3 882	5 319	1 476
Carroll County	17	16 674	117 591	49 156	41 424	7 712	15 371	3 928
Cass County	18	13 695	76 951	32 849	31 956	7 119	732	4 295
Champaign County	15	179 669	930 710	275 448	185 003	340 999	52 749	76 511

See footnotes at end of table.

Table 15. **Federal Government Expenditure, by State and County Area: Fiscal Year 2001**—Con.

[Thousand dollars]

State and county area	Congressional district	United States resident population[1]	Federal government expenditure					
			Total	Retirement and Disability	Other Direct Payments	Grants	Procurement	Salaries and Wages
Illinois—Con.								
Christian County	19 20	35 372	199 250	89 722	87 607	15 296	1 539	5 087
Clark County	19	17 008	94 680	42 119	38 978	9 636	867	3 079
Clay County	19	14 560	91 330	36 239	35 621	15 760	686	3 024
Clinton County	20	35 535	152 159	76 403	50 469	13 173	7 108	5 006
Coles County	19	53 196	226 231	99 124	80 435	34 460	2 340	9 871
Cook County	[2]	5 376 741	27 878 879	9 678 424	7 286 297	6 139 968	2 048 565	2 725 626
Crawford County	19	20 452	102 635	51 833	37 866	8 941	823	3 171
Cumberland County	19	11 253	55 382	23 018	24 253	5 859	596	1 656
De Kalb County	14	88 969	296 149	131 262	118 180	31 122	3 105	12 480
De Witt County	15	16 798	93 154	41 851	38 517	8 815	793	3 178
Douglas County	15	19 922	92 913	38 058	41 561	9 050	951	3 293
Du Page County	06 13 14	904 161	2 645 656	1 390 856	629 000	120 275	178 321	327 203
Edgar County	15	19 704	121 066	49 609	55 199	10 683	1 355	4 220
Edwards County	19	6 971	37 262	16 517	15 575	3 385	381	1 404
Effingham County	19	34 264	160 325	70 424	49 936	27 133	2 570	10 262
Fayette County	20	21 802	109 477	48 768	44 573	11 469	989	3 680
Ford County	15	14 241	93 271	38 000	44 453	7 137	778	2 904
Franklin County	19	39 018	282 340	125 263	64 474	34 427	47 650	10 527
Fulton County	17	38 250	218 542	97 162	80 990	22 442	10 498	7 450
Gallatin County	19	6 445	64 184	19 520	26 381	8 940	7 939	1 404
Greene County	20	14 761	95 020	38 789	39 292	13 046	793	3 100
Grundy County	11	37 535	187 139	73 217	55 476	50 641	1 413	6 391
Hamilton County	19	8 621	59 499	22 679	26 886	7 260	728	1 946
Hancock County	17	20 121	138 341	51 921	53 959	26 626	1 204	4 631
Hardin County	19	4 800	28 564	12 865	8 223	6 308	234	934
Henderson County	17	8 213	52 208	18 608	26 945	4 090	562	2 004
Henry County	17	51 020	255 527	122 164	96 750	24 102	3 162	9 349
Iroquois County	15	31 334	212 733	80 545	96 700	25 959	3 006	6 523
Jackson County	12	59 612	263 490	103 091	80 729	51 689	9 413	18 569
Jasper County	19	10 117	56 900	20 799	28 822	4 424	579	2 276
Jefferson County	20	40 045	206 086	90 978	65 238	38 404	1 869	9 597
Jersey County	20	21 668	89 819	43 115	33 149	10 243	686	2 625
Jo Daviess County	16	22 289	106 757	57 910	36 594	6 670	1 237	4 346
Johnson County	19	12 878	59 297	30 949	14 595	9 297	714	3 740
Kane County	14	404 119	1 495 816	587 552	308 727	105 727	344 160	149 650
Kankakee County	11 15	103 833	498 936	227 557	165 589	76 239	4 733	24 819
Kendall County	14	54 544	126 601	63 389	36 573	11 750	1 580	13 309
Knox County	17	55 836	308 087	148 266	105 361	40 136	2 860	11 464
Lake County	08 10	644 356	3 098 892	973 150	462 407	160 599	357 361	1 145 375
La Salle County	11 14	111 509	510 291	265 503	173 821	40 636	9 345	20 986
Lawrence County	19	15 452	97 756	42 988	37 110	13 859	625	3 175
Lee County	14	36 062	180 686	78 275	74 671	18 969	2 953	5 818
Livingston County	15	39 678	204 874	79 919	102 038	14 878	1 598	6 441
Logan County	18	31 183	164 745	68 294	73 504	14 902	1 404	6 640
McDonough County	17	32 913	151 368	59 289	65 543	17 430	3 093	6 012
McHenry County	16	260 077	593 984	364 514	156 699	26 821	13 437	32 513
McLean County	15 18	150 433	551 207	225 873	175 117	88 581	13 681	47 955
Macon County	18 19	114 706	600 056	284 552	160 470	87 412	44 438	23 183
Macoupin County	20	49 019	262 494	131 970	95 771	23 315	3 215	8 223
Madison County	12 20	258 941	1 329 294	648 575	327 872	184 934	127 241	40 672
Marion County	20	41 691	269 719	123 691	87 661	43 984	3 145	11 239
Marshall County	18	13 180	73 940	30 515	34 503	5 752	625	2 545
Mason County	18	16 038	99 972	43 470	44 570	7 840	870	3 221
Massac County	19	15 161	87 138	41 115	28 315	13 188	2 181	2 340
Menard County	18	12 486	63 341	26 399	28 335	6 174	488	1 945
Mercer County	17	16 957	90 629	38 202	43 227	5 257	736	3 207
Monroe County	12	27 619	109 487	57 911	32 055	10 036	5 779	3 706
Montgomery County	20	30 652	170 723	76 592	67 022	17 787	2 456	6 867
Morgan County	18	36 616	210 583	84 760	70 150	47 785	1 881	6 008
Moultrie County	19	14 287	79 002	38 354	34 172	3 467	503	2 507
Ogle County	16 17	51 032	193 714	95 208	72 861	9 498	7 777	8 371
Peoria County	18	183 433	1 062 558	427 766	261 476	128 503	106 635	138 178
Perry County	12	23 094	108 929	58 205	35 557	11 372	777	3 018
Piatt County	15	16 365	93 179	39 907	44 601	4 869	793	3 009
Pike County	20	17 384	112 500	43 668	48 548	15 452	1 020	3 812
Pope County	19	4 413	27 479	11 239	7 438	4 228	1 415	3 159
Pulaski County	19	7 348	116 174	20 135	17 775	21 488	53 627	3 150
Putnam County	18	6 086	32 398	14 426	12 495	3 641	381	1 455
Randolph County	12	33 893	157 852	79 850	50 396	14 721	6 298	6 586
Richland County	19	16 149	97 473	41 636	36 550	15 114	854	3 319
Rock Island County	17	149 374	939 508	383 696	195 705	79 622	54 891	225 594
St. Clair County	12	256 082	1 977 588	705 064	351 595	292 863	171 823	456 243
Saline County	19	26 733	185 026	80 756	45 956	29 311	22 763	6 240
Sangamon County	18 20	188 951	2 735 404	563 313	269 194	1 730 387	41 231	131 278
Schuyler County	20	7 189	44 659	17 085	21 589	4 002	430	1 554
Scott County	20	5 537	36 237	12 615	16 746	5 470	508	898
Shelby County	19	22 893	131 292	55 058	60 461	9 260	1 472	5 041
Stark County	18	6 332	50 916	15 683	30 111	2 999	442	1 681
Stephenson County	16	48 979	225 561	119 252	71 067	23 759	2 589	8 893
Tazewell County	18	128 485	503 776	276 423	155 127	40 400	5 948	25 879
Union County	12	18 293	98 508	46 487	25 675	22 786	640	2 920
Vermilion County	15	83 919	521 806	239 432	146 528	55 504	20 781	59 561
Wabash County	19	12 937	67 777	31 264	25 038	9 217	517	1 740
Warren County	17	18 735	126 511	42 940	51 977	26 042	1 298	4 254
Washington County	20	15 148	92 381	35 627	40 382	12 489	758	3 126
Wayne County	19	17 151	113 618	41 903	46 476	20 687	924	3 628
White County	19	15 371	122 535	48 120	43 597	16 070	11 477	3 272
Whiteside County	17	60 653	302 960	149 321	103 623	37 586	2 563	9 868
Will County	11 13	502 266	1 226 511	685 003	300 198	149 668	39 133	52 509
Williamson County	12 19	61 296	415 803	163 026	73 864	42 945	80 283	55 686

See footnotes at end of table.

Table 15. **Federal Government Expenditure, by State and County Area: Fiscal Year 2001**—Con.

[Thousand dollars]

State and county area	Congressional district	United States resident population[1]	Federal government expenditure					
			Total	Retirement and Disability	Other Direct Payments	Grants	Procurement	Salaries and Wages
Illinois—Con.								
Winnebago County	16	278 418	1 125 822	560 216	258 017	140 910	102 356	64 324
Woodford County	18	35 469	134 778	61 568	58 331	9 565	1 137	4 176
State undistributed			3 557 722	6 013	3 040 386	511 323	–	–
Indiana		6 080 485	32 166 145	12 588 871	8 872 529	5 849 589	2 734 309	2 120 846
Adams County	04	33 625	131 073	59 447	42 551	22 090	3 155	3 829
Allen County	04	331 849	1 625 696	614 403	281 414	199 995	391 977	137 906
Bartholomew County	02 09	71 435	318 797	142 572	77 815	67 925	10 285	20 199
Benton County	05	9 421	61 927	21 895	33 485	4 110	488	1 949
Blackford County	05	14 048	64 198	34 019	19 259	8 522	494	1 904
Boone County	06 07	46 107	159 637	79 180	56 817	16 261	1 682	5 697
Brown County	09	14 957	33 910	21 718	6 715	4 149	274	1 053
Carroll County	05	20 165	85 078	35 715	33 196	11 577	731	3 859
Cass County	05	40 930	198 767	94 506	56 679	27 978	12 892	6 712
Clark County	09	96 472	535 721	227 658	117 188	86 004	9 071	95 800
Clay County	07	26 556	143 633	70 951	40 710	26 006	1 105	4 861
Clinton County	06	33 866	148 082	71 027	54 560	17 253	1 098	4 145
Crawford County	09	10 743	57 741	26 848	12 616	15 421	610	2 246
Daviess County	08	29 820	154 678	70 756	49 647	28 466	960	4 849
Dearborn County	09	46 109	153 834	88 966	36 559	21 601	1 626	5 082
Decatur County	02	24 555	111 382	52 572	41 021	13 883	762	3 143
De Kalb County	04	40 285	138 702	71 650	35 989	25 268	1 131	4 665
Delaware County	02	118 769	539 683	263 297	136 785	107 954	8 227	23 420
Dubois County	09	39 674	163 691	74 837	44 540	12 494	25 072	6 748
Elkhart County	03	182 791	536 718	308 788	130 590	70 818	9 110	17 413
Fayette County	09	25 588	132 638	66 364	38 208	24 073	762	3 230
Floyd County	09	70 823	300 800	156 896	73 024	56 237	4 219	10 423
Fountain County	07	17 954	104 498	49 440	38 190	12 517	930	3 420
Franklin County	09	22 151	74 975	36 860	20 916	14 086	722	2 391
Fulton County	05	20 511	93 450	46 405	32 756	10 778	735	2 777
Gibson County	08	32 500	184 046	76 469	59 720	41 697	1 405	4 755
Grant County	05	73 403	429 303	195 160	104 132	62 589	26 643	40 779
Greene County	08	33 157	178 188	91 388	41 590	22 040	17 929	5 241
Hamilton County	06	182 740	377 159	232 632	79 149	36 565	7 011	21 802
Hancock County	06	55 391	185 186	112 506	48 360	15 690	1 707	6 922
Harrison County	09	34 325	129 809	73 316	30 578	18 331	1 349	6 234
Hendricks County	07	104 093	275 070	169 002	68 043	21 334	5 792	10 899
Henry County	02 06	48 508	233 202	121 649	66 690	37 287	1 625	5 950
Howard County	05	84 964	394 429	203 980	105 935	60 738	4 903	18 873
Huntington County	04	38 075	149 525	84 206	42 209	15 926	1 828	5 356
Jackson County	09	41 335	180 659	90 422	50 991	30 708	2 204	6 333
Jasper County	05	30 043	127 858	60 838	50 665	10 169	1 347	4 839
Jay County	02 04	21 806	107 687	50 484	37 087	16 630	721	2 764
Jefferson County	09	31 705	153 498	74 168	39 939	29 384	4 028	5 978
Jennings County	09	27 554	103 522	55 230	26 299	18 034	534	3 425
Johnson County	02 06	115 209	385 425	215 850	88 066	38 668	25 072	17 769
Knox County	08	39 256	239 938	98 906	87 355	41 583	2 825	9 269
Kosciusko County	03 05	74 057	230 839	133 293	62 617	19 589	3 608	11 731
Lagrange County	04	34 909	82 754	47 305	24 307	6 709	911	3 523
Lake County	01 05	484 564	2 463 506	1 085 979	649 134	530 394	100 402	97 597
La Porte County	03	110 106	463 435	236 060	139 892	66 776	6 391	14 316
Lawrence County	08	45 922	242 323	117 943	54 067	52 482	8 914	8 917
Madison County	02	133 358	677 137	350 030	179 492	116 114	12 413	19 088
Marion County	06 10	860 454	6 624 167	1 826 882	1 190 760	1 743 013	1 087 355	776 157
Marshall County	05	45 128	157 767	86 601	44 461	17 070	3 940	5 695
Martin County	08	10 369	268 578	32 234	12 750	10 158	44 194	169 242
Miami County	05	36 082	199 622	85 850	46 986	17 456	16 566	32 764
Monroe County	07 08	120 563	541 473	189 135	95 566	217 225	14 374	25 173
Montgomery County	07	37 629	169 331	79 062	61 144	21 321	1 452	6 352
Morgan County	06 07	66 689	224 775	121 106	59 741	31 402	5 091	7 435
Newton County	05	14 566	65 086	24 837	32 898	4 510	594	2 247
Noble County	04	46 275	151 477	77 091	40 869	16 284	1 354	15 879
Ohio County	09	5 623	20 353	10 848	5 067	3 368	229	842
Orange County	08	19 306	95 013	45 188	24 913	21 095	1 195	2 623
Owen County	07	21 786	72 771	40 615	17 512	11 158	865	2 621
Parke County	07	17 241	84 804	38 868	28 268	13 650	771	3 247
Perry County	09	18 899	96 059	42 199	20 416	25 410	3 527	4 506
Pike County	08	12 837	67 419	31 665	21 754	11 639	490	1 870
Porter County	01 05	146 798	498 978	262 132	122 989	76 409	13 956	23 491
Posey County	08	27 061	138 559	50 316	43 597	36 834	4 021	3 790
Pulaski County	05	13 755	72 719	31 834	30 762	7 179	579	2 364
Putnam County	07	36 019	133 972	67 557	40 322	20 318	1 320	4 454
Randolph County	02	27 401	136 813	66 464	43 038	21 370	1 215	4 727
Ripley County	09	26 523	124 875	60 483	35 501	18 164	6 068	4 658
Rush County	02	18 261	93 983	38 091	39 937	11 989	1 099	2 867
St. Joseph County	03	265 559	1 723 336	552 595	308 384	204 198	590 159	68 000
Scott County	09	22 960	118 865	55 641	28 548	27 434	3 674	3 567
Shelby County	02	43 445	173 653	83 409	56 460	20 789	2 585	10 410
Spencer County	09	20 391	95 474	41 721	27 458	20 009	2 465	3 821
Starke County	03 05	23 556	105 242	52 715	29 072	19 718	736	3 001
Steuben County	04	33 214	119 916	65 532	34 180	12 614	2 896	4 694
Sullivan County	08	21 751	115 708	52 233	41 093	15 909	2 738	3 736
Switzerland County	09	9 065	38 518	17 962	9 674	9 098	351	1 433
Tippecanoe County	07	148 955	591 989	222 490	136 419	182 479	17 389	33 211
Tipton County	06	16 577	74 936	34 836	30 985	6 060	973	2 083
Union County	09	7 349	35 574	15 227	12 634	6 643	229	842
Vanderburgh County	08	171 922	919 619	422 125	219 926	157 090	66 612	53 866
Vermillion County	05 07	16 788	112 418	41 685	22 437	13 709	30 653	3 933
Vigo County	07	105 848	627 501	247 115	146 899	126 793	29 824	76 871
Wabash County	05	34 960	148 001	82 156	43 422	16 491	1 197	4 735

See footnotes at end of table.

Table 15. **Federal Government Expenditure, by State and County Area: Fiscal Year 2001**—Con.

[Thousand dollars]

State and county area	Congressional district	United States resident population[1]	Federal government expenditure					
			Total	Retirement and Disability	Other Direct Payments	Grants	Procurement	Salaries and Wages
Indiana—Con.								
Warren County	05	8 419	47 684	14 356	25 233	6 380	324	1 392
Warrick County	08	52 383	161 463	94 874	41 795	15 119	2 885	6 790
Washington County	09	27 223	110 674	55 149	30 352	20 761	838	3 572
Wayne County	02	71 097	374 079	179 963	98 867	81 674	4 231	9 344
Wells County	04	27 600	101 500	50 379	36 628	9 118	1 538	3 837
White County	05	25 267	134 003	63 887	49 787	14 881	1 165	4 282
Whitley County	04	30 707	143 723	66 732	32 681	7 055	32 912	4 343
State undistributed			1 989 869	3 440	1 702 794	283 634	–	–
Iowa		2 926 324	17 401 265	6 436 884	5 959 012	3 079 188	896 841	1 029 340
Adair County	04	8 243	68 867	18 396	29 722	18 890	335	1 523
Adams County	03	4 482	35 443	11 671	19 162	2 994	274	1 342
Allamakee County	02	14 675	75 909	31 825	26 821	12 114	1 624	3 525
Appanoose County	03	13 721	92 426	39 483	25 051	22 885	820	4 187
Audubon County	04	6 830	55 219	17 585	31 015	4 386	396	1 837
Benton County	02	25 308	156 593	51 450	58 503	9 396	33 705	3 540
Black Hawk County	02	128 012	605 412	281 033	167 867	119 537	2 735	34 241
Boone County	05	26 224	137 176	60 868	52 072	14 794	1 257	8 186
Bremer County	02	23 325	114 267	52 555	45 620	11 692	955	3 445
Buchanan County	02	21 093	110 091	44 231	49 254	12 223	869	3 515
Buena Vista County	05	20 411	123 249	44 816	58 043	12 783	1 052	6 554
Butler County	02	15 305	100 319	39 135	47 744	10 192	640	2 607
Calhoun County	05	11 115	89 595	31 665	48 373	6 523	625	2 408
Carroll County	05	21 421	134 874	50 973	55 016	20 424	2 821	5 639
Cass County	04	14 684	102 710	40 205	44 259	13 088	793	4 364
Cedar County	01	18 187	97 516	36 346	48 337	6 949	1 107	4 777
Cerro Gordo County	02	46 447	257 198	118 069	83 089	40 587	5 412	10 041
Cherokee County	05	13 035	96 795	35 250	48 709	9 535	704	2 596
Chickasaw County	02	13 095	83 506	30 413	38 224	11 559	534	2 778
Clarke County	03	9 133	45 188	18 011	18 746	6 423	351	1 657
Clay County	05	17 372	116 697	40 877	57 379	12 595	1 019	4 827
Clayton County	02	18 678	110 653	43 863	45 070	15 593	1 144	4 982
Clinton County	01	50 149	253 943	122 937	91 693	29 337	2 353	7 623
Crawford County	05	16 942	119 529	37 149	53 548	11 959	9 656	7 217
Dallas County	04	40 750	144 439	70 437	53 181	13 760	1 353	5 708
Davis County	03	8 541	47 895	18 687	19 798	7 214	412	1 784
Decatur County	03	8 689	56 280	20 228	20 498	12 737	549	2 268
Delaware County	02	18 404	92 188	33 233	45 902	9 466	685	2 901
Des Moines County	03	42 351	247 696	107 278	65 710	33 520	31 054	10 136
Dickinson County	05	16 424	91 222	46 495	34 280	6 978	731	2 739
Dubuque County	02	89 143	401 965	193 218	111 230	74 077	5 021	18 420
Emmet County	05	11 027	79 346	28 819	36 510	8 603	2 776	2 638
Fayette County	02	22 008	133 084	51 851	61 281	13 857	1 052	5 044
Floyd County	02	16 900	119 755	45 929	46 755	22 325	1 636	3 110
Franklin County	05	10 704	79 505	25 233	44 315	7 067	564	2 325
Fremont County	04	8 010	63 417	21 668	32 604	6 779	457	1 909
Greene County	05	10 366	83 832	28 693	42 643	8 392	1 568	2 536
Grundy County	02	12 369	89 924	29 579	43 729	13 851	621	2 145
Guthrie County	04	11 353	76 331	29 859	34 966	7 792	701	3 013
Hamilton County	05	16 438	105 295	38 468	51 902	10 874	924	3 126
Hancock County	05	12 100	78 767	27 285	43 597	4 615	594	2 675
Hardin County	05	18 812	150 455	52 547	53 924	22 086	17 397	4 500
Harrison County	04	15 666	106 675	39 870	48 152	13 221	827	4 606
Henry County	03	20 336	110 919	43 132	39 629	22 447	1 762	3 948
Howard County	02	9 932	64 921	21 971	32 336	8 267	631	1 717
Humboldt County	05	10 381	75 712	27 980	38 370	5 433	918	3 011
Ida County	05	7 837	66 546	19 613	39 104	5 639	396	1 794
Iowa County	02	15 671	83 598	34 434	39 086	5 649	793	3 636
Jackson County	02	20 296	118 708	47 805	41 936	15 969	8 831	4 167
Jasper County	03	37 213	174 668	81 942	67 384	17 646	1 775	5 921
Jefferson County	03	16 181	77 558	29 670	31 514	10 487	1 058	4 829
Johnson County	01	111 006	595 604	140 955	89 704	216 776	74 815	73 354
Jones County	01	20 221	108 719	40 449	44 070	20 185	823	3 192
Keokuk County	03	11 400	88 818	31 052	42 738	11 006	795	3 228
Kossuth County	05	17 163	135 370	43 756	75 066	10 910	1 041	4 596
Lee County	03	38 052	186 547	91 254	57 886	28 306	1 759	7 343
Linn County	01	191 701	1 115 295	374 755	171 711	120 328	388 088	60 412
Louisa County	01	12 183	65 073	24 876	28 009	7 819	1 689	2 680
Lucas County	03	9 422	58 289	25 288	20 011	10 258	470	2 262
Lyon County	05	11 763	72 154	24 931	39 309	5 359	518	2 038
Madison County	04	14 019	67 909	29 492	27 052	8 315	594	2 455
Mahaska County	03	22 335	119 380	48 581	49 895	15 899	808	4 197
Marion County	03	32 052	179 240	83 462	44 229	17 691	2 536	31 321
Marshall County	03	39 311	217 235	98 899	67 146	39 353	4 538	7 299
Mills County	04	14 547	80 823	33 649	33 259	10 506	640	2 769
Mitchell County	02	10 874	74 195	29 261	36 973	5 194	589	2 178
Monona County	05	10 020	90 091	29 018	46 473	11 437	688	2 477
Monroe County	03	8 016	52 819	22 209	20 194	8 506	335	1 575
Montgomery County	04	11 771	80 454	31 843	34 704	10 006	655	3 245
Muscatine County	01	41 722	185 337	87 389	51 914	32 568	6 582	6 885
O'Brien County	05	15 102	106 665	39 951	48 572	13 719	808	3 616
Osceola County	05	7 003	50 359	16 183	29 041	3 315	335	1 484
Page County	03	16 976	105 696	45 380	40 820	14 743	953	3 799
Palo Alto County	05	10 147	87 793	28 362	41 999	13 823	1 272	2 337
Plymouth County	05	24 849	138 514	49 502	67 230	15 248	1 072	5 463
Pocahontas County	05	8 662	79 799	25 060	46 008	5 595	527	2 609
Polk County	04	374 601	2 316 542	747 687	351 829	795 093	103 996	317 938
Pottawattamie County	04	87 704	430 905	206 547	134 196	74 615	2 723	12 823
Poweshiek County	03	18 815	104 721	44 193	46 509	10 107	862	3 049
Ringgold County	03	5 469	43 745	13 933	19 965	7 730	396	1 721

See footnotes at end of table.

Table 15. **Federal Government Expenditure, by State and County Area: Fiscal Year 2001**—Con.

[Thousand dollars]

State and county area	Congressional district	United States resident population[1]	Federal government expenditure					
			Total	Retirement and Disability	Other Direct Payments	Grants	Procurement	Salaries and Wages
Iowa—Con.								
Sac County	05	11 529	87 743	31 384	46 675	6 496	619	2 568
Scott County	01	158 668	722 077	364 768	157 068	111 780	56 565	31 896
Shelby County	04	13 173	103 067	32 381	52 725	14 360	686	2 915
Sioux County	05	31 589	159 694	57 994	71 557	21 371	3 562	5 211
Story County	03	79 981	438 976	123 313	93 320	130 287	43 202	48 854
Tama County	02	18 103	118 569	42 369	54 935	11 185	5 988	4 093
Taylor County	03	6 958	52 082	18 274	23 903	7 441	488	1 977
Union County	03	12 309	82 094	33 592	29 836	13 672	793	4 201
Van Buren County	03	7 809	49 704	21 137	20 134	5 624	534	2 275
Wapello County	03	36 051	215 787	100 890	59 198	46 157	1 791	7 751
Warren County	03	40 671	137 710	69 987	43 633	16 853	1 296	5 942
Washington County	03	20 670	119 630	49 817	49 055	16 166	814	3 779
Wayne County	03	6 730	58 520	19 833	25 636	10 406	518	2 128
Webster County	05	40 235	255 979	102 898	90 674	34 591	9 252	18 564
Winnebago County	05	11 723	76 970	29 101	35 709	8 277	1 100	2 784
Winneshiek County	02	21 310	107 137	38 874	46 924	15 553	1 006	4 781
Woodbury County	05	103 877	533 095	217 498	147 349	107 152	10 032	51 064
Worth County	02	7 909	54 646	18 302	28 915	5 235	457	1 735
Wright County	05	14 334	107 622	40 137	53 118	8 945	960	4 461
State undistributed			678 197	1 689	558 486	118 021	–	–
Kansas		2 688 418	16 698 766	5 860 180	4 868 249	2 721 099	1 382 893	1 866 345
Allen County	02	14 385	83 091	37 354	24 804	16 871	564	3 497
Anderson County	02	8 110	51 518	22 204	20 813	5 844	518	2 139
Atchison County	02	16 774	89 895	40 102	30 370	14 622	1 824	2 976
Barber County	01	5 307	39 331	16 167	17 422	2 716	1 627	1 400
Barton County	01	28 205	145 595	69 398	54 416	14 984	1 239	5 558
Bourbon County	02	15 379	93 044	40 337	28 255	16 825	2 229	5 398
Brown County	02	10 724	85 685	28 280	36 738	13 906	2 673	4 088
Butler County	04	59 482	211 681	118 147	56 945	24 611	4 146	7 832
Chase County	01	3 030	18 083	7 640	7 043	1 754	264	1 381
Chautauqua County	04	4 359	29 771	13 741	8 024	6 816	244	946
Cherokee County	02	22 605	127 692	54 962	37 768	30 402	1 531	3 029
Cheyenne County	01	3 165	41 726	9 455	26 679	4 693	168	732
Clark County	01	2 390	21 025	6 915	11 179	2 417	91	423
Clay County	01	8 822	63 507	26 223	27 302	7 473	457	2 052
Cloud County	01	10 268	82 963	30 415	35 941	13 438	642	2 526
Coffey County	02	8 865	51 268	20 423	21 423	6 276	986	2 160
Comanche County	01	1 967	18 245	6 696	9 836	1 230	91	391
Cowley County	04	36 291	244 049	90 906	51 768	31 614	64 052	5 709
Crawford County	02	38 242	214 332	92 123	61 276	51 686	1 573	7 675
Decatur County	01	3 472	39 605	11 269	22 995	3 960	274	1 107
Dickinson County	01	19 344	119 990	59 202	39 858	13 801	1 681	5 449
Doniphan County	02	8 249	53 740	17 916	24 322	9 024	524	1 953
Douglas County	02 03	99 962	349 534	141 133	65 598	102 611	9 262	30 930
Edwards County	01	3 449	40 968	9 083	26 469	4 218	-45	1 244
Elk County	04	3 261	23 673	10 346	7 155	4 792	259	1 120
Ellis County	01	27 507	127 280	53 886	43 496	19 389	1 382	9 127
Ellsworth County	01	6 525	42 672	15 984	19 312	4 137	1 949	1 290
Finney County	01	40 523	138 262	49 112	58 276	22 391	922	7 561
Ford County	01	32 458	136 788	51 281	54 123	18 397	1 341	11 645
Franklin County	02	24 784	152 212	55 156	38 166	53 387	838	4 664
Geary County	02	27 947	542 227	80 939	17 700	28 811	33 522	381 255
Gove County	01	3 068	35 257	7 997	24 282	1 780	244	954
Graham County	01	2 946	33 939	8 939	20 446	3 198	231	1 124
Grant County	01	7 909	44 170	11 255	26 037	4 978	870	1 029
Gray County	01	5 904	53 801	10 381	39 451	2 661	244	1 064
Greeley County	01	1 534	34 015	4 060	25 913	3 589	76	377
Greenwood County	04	7 673	50 763	24 959	15 507	7 348	534	2 415
Hamilton County	01	2 670	32 907	6 123	24 593	1 580	107	504
Harper County	04	6 536	54 044	19 075	28 656	3 990	457	1 865
Harvey County	04	32 869	152 357	81 818	50 142	14 474	1 419	4 505
Haskell County	01	4 307	45 658	6 429	36 329	1 990	122	788
Hodgeman County	01	2 085	25 596	5 073	18 120	1 504	168	731
Jackson County	02	12 657	62 282	29 089	17 709	10 839	1 224	3 420
Jefferson County	02	18 426	73 509	42 458	20 167	6 318	955	3 611
Jewell County	01	3 791	51 030	11 582	28 541	8 704	396	1 807
Johnson County	03	451 086	1 550 778	755 726	293 875	78 245	194 770	228 162
Kearny County	01	4 531	37 278	7 502	25 019	4 174	107	476
Kingman County	04	8 673	56 371	21 851	27 126	4 873	488	2 033
Kiowa County	01	3 278	31 719	9 504	18 903	1 852	290	1 171
Labette County	02	22 835	134 979	58 646	39 071	28 349	4 187	4 726
Lane County	01	2 155	29 501	6 235	19 847	2 829	107	484
Leavenworth County	02	68 691	604 443	182 696	58 826	35 865	102 567	224 489
Lincoln County	01	3 578	30 622	10 265	16 263	2 278	349	1 468
Linn County	02	9 570	59 248	26 063	20 085	10 242	605	2 253
Logan County	01	3 046	36 465	8 271	24 268	3 000	152	772
Lyon County	01	35 935	139 983	65 024	42 427	22 386	1 917	8 229
McPherson County	01	29 554	133 618	67 460	50 606	8 563	2 539	4 449
Marion County	01 04	13 361	94 156	35 245	31 718	22 684	1 134	3 376
Marshall County	01	10 965	86 911	32 048	38 499	11 848	879	3 637
Meade County	01	4 631	41 992	10 669	28 725	1 852	107	639
Miami County	03	28 351	140 813	52 114	30 933	52 751	1 321	3 693
Mitchell County	01	6 932	62 030	18 806	32 330	8 557	457	1 879
Montgomery County	04	36 252	219 951	103 075	56 033	41 078	10 624	9 141
Morris County	01	6 104	42 309	19 310	15 309	5 206	657	1 826
Morton County	01	3 496	31 823	7 106	19 915	3 920	131	750
Nemaha County	02	10 717	68 103	25 278	31 586	7 166	770	3 302
Neosho County	02	16 997	92 116	44 433	28 271	14 197	1 893	3 323
Ness County	01	3 454	37 308	10 443	23 405	1 778	364	1 319
Norton County	01	5 953	49 057	15 039	23 988	7 761	563	1 706
Osage County	02	16 712	85 812	44 922	24 978	11 158	760	3 994

See footnotes at end of table.

Table 15. **Federal Government Expenditure, by State and County Area: Fiscal Year 2001**—Con.

[Thousand dollars]

State and county area	Congressional district	United States resident population[1]	Federal government expenditure					
			Total	Retirement and Disability	Other Direct Payments	Grants	Procurement	Salaries and Wages
Kansas—Con.								
Osborne County	01	4 452	44 463	13 574	23 192	5 467	735	1 495
Ottawa County	01	6 163	39 250	14 655	18 709	4 367	305	1 214
Pawnee County	01	7 233	55 472	18 341	28 291	5 912	566	2 362
Phillips County	01	6 001	52 232	17 166	23 102	9 185	566	2 212
Pottawatomie County	02	18 209	75 181	38 068	24 984	8 061	823	3 245
Pratt County	01	9 647	69 390	25 149	37 811	4 057	457	1 916
Rawlins County	01	2 966	49 902	8 818	26 118	13 816	229	922
Reno County	01	64 790	315 538	156 704	99 690	41 372	3 132	14 639
Republic County	01	5 835	68 880	17 746	35 023	13 616	473	2 022
Rice County	01	10 761	68 274	28 437	30 242	6 551	595	2 448
Riley County	02	62 843	321 621	95 782	45 065	77 518	81 448	21 807
Rooks County	01	5 685	45 842	16 230	23 779	4 302	305	1 227
Rush County	01	3 551	35 780	11 655	20 190	2 246	335	1 353
Russell County	01	7 370	54 373	23 789	23 665	4 482	515	1 922
Saline County	01	53 597	239 874	121 450	63 439	29 731	6 669	18 584
Scott County	01	5 120	41 086	6 521	29 950	3 219	274	1 122
Sedgwick County	04	452 869	2 731 250	909 225	419 874	323 061	695 123	383 966
Seward County	01	22 510	81 218	30 140	32 852	10 660	2 401	5 165
Shawnee County	02	169 871	1 477 728	488 547	174 886	601 207	41 727	171 360
Sheridan County	01	2 813	41 416	6 507	30 757	3 416	137	598
Sherman County	01	6 760	80 561	16 907	42 934	17 346	290	3 085
Smith County	01	4 536	49 209	14 573	26 458	5 621	442	2 116
Stafford County	01	4 789	48 598	13 227	30 073	3 008	560	1 729
Stanton County	01	2 406	35 762	4 477	29 392	1 454	76	363
Stevens County	01	5 463	48 673	10 459	34 398	2 653	213	949
Sumner County	04	25 946	151 253	68 779	59 500	15 582	2 341	5 052
Thomas County	01	8 180	78 565	17 200	49 987	8 087	579	2 711
Trego County	01	3 319	29 497	8 861	16 437	3 235	183	782
Wabaunsee County	01	6 885	84 951	48 445	12 102	22 605	351	1 448
Wallace County	01	1 749	27 835	4 418	20 430	2 241	258	488
Washington County	01	6 483	61 988	19 596	31 801	7 134	655	2 802
Wichita County	01	2 531	51 217	5 512	25 563	4 354	15 189	599
Wilson County	02	10 332	66 232	27 560	21 277	14 550	549	2 297
Woodson County	02	3 788	27 539	11 627	10 421	4 010	305	1 177
Wyandotte County	03	157 882	1 031 620	343 187	216 871	276 670	52 472	142 418
State undistributed			790 335	3 085	645 610	141 639	–	–
Kentucky		4 041 769	25 835 136	9 728 536	5 442 607	5 100 060	2 759 232	2 804 701
Adair County	01 02	17 244	94 292	39 061	26 428	26 050	507	2 246
Allen County	01	17 800	81 102	37 473	18 980	22 246	503	1 900
Anderson County	06	19 111	58 426	36 749	11 843	7 248	654	1 932
Ballard County	01	8 286	58 819	25 965	19 897	6 210	4 859	1 888
Barren County	02	38 033	170 999	83 195	37 356	40 378	2 839	7 231
Bath County	06	11 085	56 134	27 675	10 769	15 630	389	1 671
Bell County	05	30 060	60 210	101 257	46 155	59 044	-154 496	8 250
Boone County	04	85 991	309 175	145 481	48 215	30 480	36 547	48 452
Bourbon County	06	19 360	130 911	44 671	23 241	16 943	43 784	2 272
Boyd County	04	49 752	333 177	159 705	81 365	44 587	18 672	28 848
Boyle County	06	27 697	126 519	66 031	28 185	25 964	1 551	4 789
Bracken County	04	8 279	39 142	19 181	9 344	8 569	501	1 547
Breathitt County	05	16 100	117 377	49 275	19 185	44 397	445	4 076
Breckinridge County	02	18 648	95 819	46 848	25 268	18 966	1 176	3 561
Bullitt County	02	61 236	266 579	92 889	31 300	31 013	107 651	3 726
Butler County	01	13 010	61 066	26 647	17 707	14 421	442	1 849
Caldwell County	01	13 060	72 712	37 685	20 513	11 461	469	2 583
Calloway County	01	34 177	159 919	77 652	54 659	19 320	2 441	5 849
Campbell County	04	88 616	347 692	190 714	93 161	40 447	7 337	16 034
Carlisle County	01	5 351	33 674	14 796	12 886	4 783	229	981
Carroll County	04	10 155	48 723	22 123	10 904	13 530	325	1 842
Carter County	04	26 889	157 964	65 575	28 576	51 394	8 090	4 330
Casey County	02	15 447	77 439	36 036	15 832	23 237	551	1 782
Christian County	01	72 265	1 275 425	135 990	76 440	56 032	171 469	835 493
Clark County	06	33 144	139 462	80 913	26 939	22 763	1 639	7 208
Clay County	05	24 556	188 704	68 192	25 330	58 346	19 000	17 835
Clinton County	01	9 634	65 836	22 846	18 247	22 729	320	1 694
Crittenden County	01	9 384	51 874	25 536	15 989	8 224	130	1 995
Cumberland County	01	7 147	51 976	19 069	12 120	14 013	5 796	977
Daviess County	02	91 545	423 439	214 397	115 046	65 675	10 546	17 775
Edmonson County	02	11 644	61 904	24 471	10 837	17 345	1 563	7 689
Elliott County	04	6 748	49 979	12 891	25 346	11 170	122	449
Estill County	06	15 307	95 130	47 044	21 395	24 171	551	1 969
Lexington-Fayette Count	06	260 512	1 373 457	482 269	271 728	269 325	158 313	191 822
Fleming County	04	13 792	65 998	29 992	14 136	18 672	594	2 605
Floyd County	05	42 441	289 450	143 648	62 717	59 271	14 888	8 926
Franklin County	06	47 687	1 102 709	189 720	68 938	811 921	5 286	26 845
Fulton County	01	7 752	67 514	26 251	22 089	16 093	658	2 425
Gallatin County	04	7 870	41 704	13 610	5 850	20 145	591	1 508
Garrard County	06	14 792	63 119	32 227	11 770	16 626	805	1 691
Grant County	04	22 384	84 252	44 366	16 534	19 520	773	3 059
Graves County	01	37 028	201 087	97 379	64 528	26 869	2 930	9 380
Grayson County	02	24 053	123 628	60 335	30 581	28 364	970	3 379
Green County	02	11 518	54 091	27 172	15 648	9 701	305	1 265
Greenup County	04	36 891	179 973	107 517	41 201	26 145	1 272	3 838
Hancock County	02	8 392	31 572	15 873	8 142	5 995	320	1 241
Hardin County	02	94 174	967 920	291 986	70 619	44 953	4 132	556 230
Harlan County	05	33 202	386 010	230 449	43 292	52 302	53 139	6 827
Harrison County	06	17 983	73 649	39 202	16 325	13 845	1 208	3 068
Hart County	02	17 445	84 545	38 082	20 049	19 883	4 526	2 004

See footnotes at end of table.

Table 15. **Federal Government Expenditure, by State and County Area: Fiscal Year 2001**—Con.

[Thousand dollars]

State and county area	Congressional district	United States resident population[1]	Federal government expenditure					
			Total	Retirement and Disability	Other Direct Payments	Grants	Procurement	Salaries and Wages
Kentucky—Con.								
Henderson County	01	44 829	204 081	102 124	68 221	26 176	1 223	6 336
Henry County	04	15 060	64 341	29 001	17 043	14 610	686	3 001
Hickman County	01	5 262	35 592	11 025	16 576	6 486	375	1 130
Hopkins County	01	46 519	325 819	133 040	54 541	38 529	90 098	9 610
Jackson County	05	13 495	78 424	30 568	15 380	29 965	483	2 027
Jefferson County	02 03	693 604	4 086 162	1 593 350	865 278	572 055	679 095	376 383
Jessamine County	06	39 041	125 318	67 160	22 216	20 790	10 639	4 513
Johnson County	05	23 445	163 819	71 677	28 400	51 203	9 296	3 242
Kenton County	04	151 464	714 035	300 481	141 261	97 720	18 692	155 881
Knott County	05	17 649	104 350	47 726	19 716	33 005	1 264	2 638
Knox County	05	31 795	184 910	75 965	35 668	63 966	656	8 654
Larue County	02	13 373	66 175	32 337	18 018	13 034	525	2 261
Laurel County	05	52 715	250 923	119 120	40 057	54 381	19 929	17 435
Lawrence County	04 05	15 569	86 009	41 544	16 574	24 805	650	2 436
Lee County	05	7 916	53 308	24 101	10 178	17 577	290	1 163
Leslie County	05	12 401	88 647	42 474	16 553	27 144	532	1 944
Letcher County	05	25 277	178 931	88 060	31 882	53 015	1 425	4 548
Lewis County	04	14 092	70 944	33 306	14 115	22 077	290	1 157
Lincoln County	02 06	23 361	120 444	55 855	23 950	33 182	671	6 786
Livingston County	01	9 804	78 355	28 017	15 620	6 626	23 745	4 347
Logan County	01	26 573	140 653	60 338	46 734	28 795	972	3 815
Lyon County	01	8 080	40 456	23 316	10 514	4 811	302	1 512
McCracken County	01	65 514	1 318 586	178 495	89 418	43 960	963 984	42 729
McCreary County	05	17 080	107 841	48 441	21 343	29 269	4 503	4 286
McLean County	01	9 938	54 798	24 695	21 783	6 279	381	1 660
Madison County	06	70 872	324 758	136 167	68 826	80 112	12 201	27 452
Magoffin County	05	13 332	86 001	34 704	15 850	33 723	351	1 373
Marion County	02	18 212	85 616	39 245	19 492	23 228	810	2 840
Marshall County	01	30 125	145 227	84 839	36 093	13 941	5 551	4 803
Martin County	05	12 578	86 638	43 684	13 721	21 415	6 545	1 273
Mason County	04	16 800	79 573	37 275	20 078	17 940	610	3 671
Meade County	02	26 349	85 729	56 361	17 288	9 056	671	2 353
Menifee County	05	6 556	43 274	18 184	5 363	9 948	481	9 298
Mercer County	06	20 817	84 655	49 873	17 523	13 431	730	3 097
Metcalfe County	02	10 037	54 362	25 588	11 220	15 603	396	1 555
Monroe County	01	11 756	79 323	30 736	20 979	24 464	473	2 671
Montgomery County	06	22 554	99 211	50 086	20 337	24 260	640	3 888
Morgan County	05	13 948	78 861	31 838	12 157	32 568	484	1 814
Muhlenberg County	01	31 839	287 614	94 739	38 982	23 002	95 667	35 223
Nelson County	02	37 477	132 632	69 787	32 281	22 949	1 746	5 869
Nicholas County	04 06	6 813	35 392	17 008	8 175	8 541	244	1 424
Ohio County	01	22 916	110 447	58 233	28 927	17 748	940	4 599
Oldham County	04	46 178	79 594	43 028	18 588	12 068	1 298	4 614
Owen County	04	10 547	36 501	17 358	8 869	8 637	335	1 301
Owsley County	05	4 858	47 760	17 820	8 086	20 640	259	954
Pendleton County	04	14 390	54 692	27 285	11 191	14 186	459	1 572
Perry County	05	29 390	218 673	107 979	36 833	56 017	9 015	8 829
Pike County	05	68 736	480 047	244 063	81 155	132 910	6 525	15 394
Powell County	06	13 237	51 605	25 399	8 198	15 437	758	1 813
Pulaski County	05	56 217	358 445	172 208	51 671	121 310	2 335	10 921
Robertson County	04	2 266	10 460	4 679	2 642	2 607	308	225
Rockcastle County	05	16 582	85 850	39 064	17 183	27 262	457	1 883
Rowan County	04	22 094	109 321	43 659	26 807	33 494	824	4 538
Russell County	01	16 315	98 861	47 359	19 661	27 863	1 126	2 852
Scott County	06	33 061	95 957	51 965	23 865	15 355	1 453	3 320
Shelby County	04	33 337	104 205	54 415	23 605	17 836	3 207	5 144
Simpson County	01	16 405	72 950	32 234	25 810	12 149	791	1 966
Spencer County	02	11 766	34 177	19 054	7 948	4 926	642	1 607
Taylor County	02	22 927	129 656	66 249	32 386	22 573	3 729	4 720
Todd County	01	11 971	62 482	24 334	22 277	13 580	412	1 879
Trigg County	01	12 597	71 714	38 984	18 726	8 986	828	4 191
Trimble County	04	8 125	29 516	16 279	7 621	4 108	290	1 220
Union County	01	15 637	273 548	37 985	32 312	13 180	187 411	2 660
Warren County	02	92 522	510 463	181 138	107 429	163 017	14 493	44 385
Washington County	02	10 916	46 373	22 528	12 747	8 501	427	2 171
Wayne County	05	19 923	112 501	48 171	23 221	38 314	462	2 332
Webster County	01	14 120	80 112	37 109	24 818	9 789	6 099	2 297
Whitley County	05	35 865	260 272	130 005	57 004	58 263	7 036	7 965
Wolfe County	05	7 065	52 741	21 388	8 102	20 881	521	1 849
Woodford County	06	23 208	68 502	43 247	12 679	8 833	1 176	2 568
State undistributed			1 003 647	4 872	839 244	159 532	–	–
Louisiana		4 468 976	27 816 445	9 091 352	7 617 292	6 172 670	2 625 281	2 309 850
Acadia Parish	07	58 861	346 257	118 836	118 943	89 334	12 160	6 985
Allen Parish	07	25 440	164 330	49 228	42 544	29 705	11 654	31 200
Ascension Parish	03 04	76 627	235 866	109 591	73 259	39 372	5 030	8 615
Assumption Parish	03	23 388	109 049	42 926	30 592	32 107	503	2 921
Avoyelles Parish	06	41 481	262 206	91 126	78 044	79 549	7 489	5 998
Beauregard Parish	07	32 986	152 146	80 334	34 835	29 109	1 334	6 532
Bienville Parish	05	15 752	101 646	40 340	27 165	30 268	1 009	2 863
Bossier Parish	05	98 310	743 560	287 395	82 901	61 004	46 590	265 670
Caddo Parish	04 05	252 161	1 336 317	532 430	350 910	276 223	54 966	121 788
Calcasieu Parish	07	183 577	803 676	380 704	234 206	128 155	24 239	36 371
Caldwell Parish	05	10 560	68 921	24 094	24 442	18 386	371	1 628
Cameron Parish	07	9 991	48 260	11 995	15 093	5 457	13 815	1 900
Catahoula Parish	06	10 920	89 566	25 807	36 209	24 623	496	2 431
Claiborne Parish	05	16 851	93 895	37 057	22 563	27 081	4 757	2 436
Concordia Parish	06	20 247	143 139	46 522	45 911	43 262	3 561	3 883

See footnotes at end of table.

Table 15. **Federal Government Expenditure, by State and County Area: Fiscal Year 2001**—Con.

[Thousand dollars]

State and county area	Congressional district	United States resident population[1]	Federal government expenditure					
			Total	Retirement and Disability	Other Direct Payments	Grants	Procurement	Salaries and Wages
Louisiana—Con.								
De Soto Parish	04	25 494	135 164	56 962	36 063	36 814	1 534	3 791
East Baton Rouge Parish	04 06	412 852	2 850 251	761 356	493 364	1 230 961	230 597	133 973
East Carroll Parish	05	9 421	95 869	16 975	43 101	29 742	4 724	1 327
East Feliciana Parish	06	21 360	101 604	36 063	28 163	33 485	625	3 268
Evangeline Parish	04 07	35 434	249 566	78 773	78 433	87 855	974	3 532
Franklin Parish	06	21 263	164 874	44 187	60 916	55 104	665	4 001
Grant Parish	06	18 698	121 033	44 919	26 466	24 107	7 447	18 094
Iberia Parish	03	73 266	331 497	143 234	78 827	89 750	11 496	8 189
Iberville Parish	03 04	33 320	186 333	62 093	51 607	60 267	6 243	6 122
Jackson Parish	05	15 397	99 794	38 477	28 256	28 552	549	3 961
Jefferson Parish	01 02 03	455 466	2 086 465	871 095	576 980	231 950	306 985	99 456
Jefferson Davis Parish	07	31 435	206 271	65 479	78 495	55 895	1 903	4 499
Lafayette Parish	04 07	190 503	726 662	303 542	187 017	144 466	35 263	56 373
Lafourche Parish	03	89 974	384 535	165 958	109 419	62 036	36 855	10 267
La Salle Parish	06	14 282	76 005	33 444	24 431	15 603	321	2 207
Lincoln Parish	05	42 509	182 822	67 162	58 757	47 415	2 544	6 944
Livingston Parish	06	91 814	282 508	141 879	80 539	50 460	1 844	7 785
Madison Parish	06	13 728	132 122	23 760	52 169	47 042	6 844	2 307
Morehouse Parish	05	31 021	245 874	73 147	102 146	64 947	1 644	3 990
Natchitoches Parish	04 06	39 080	237 478	74 793	68 899	75 884	7 629	10 273
Orleans Parish	01 02	484 674	5 039 842	1 118 553	966 670	1 016 311	1 211 000	727 307
Ouachita Parish	05	147 250	680 283	277 469	215 123	147 865	10 780	29 047
Plaquemines Parish	03	26 757	218 595	47 871	27 134	17 189	97 929	28 472
Pointe Coupee Parish	04 06	22 763	123 274	43 507	35 859	39 372	1 210	3 326
Rapides Parish	04 06	126 337	813 018	320 900	182 714	172 754	35 031	101 620
Red River Parish	04 05	9 622	62 737	20 714	19 913	19 936	414	1 761
Richland Parish	05	20 981	155 647	44 048	58 038	47 055	824	5 683
Sabine Parish	04	23 459	139 049	63 368	31 602	39 717	1 379	2 984
St. Bernard Parish	03	67 229	313 482	157 230	104 742	32 448	12 219	6 843
St. Charles Parish	03	48 072	212 000	76 806	42 866	22 956	60 744	8 627
St. Helena Parish	06	10 525	43 775	12 876	12 731	17 186	168	813
St. James Parish	03	21 216	111 726	40 579	29 703	19 859	17 806	3 779
St. John the Baptist Ps	03	43 044	195 644	71 387	41 544	31 939	46 058	4 717
St. Landry Parish	04 07	87 700	549 452	195 441	146 264	194 248	2 301	11 198
St. Martin Parish	03 04	48 583	204 465	77 275	48 525	59 997	13 337	5 332
St. Mary Parish	03	53 500	278 279	115 094	66 325	67 442	19 490	9 928
St. Tammany Parish	01	191 268	687 806	378 127	185 380	68 293	20 142	35 865
Tangipahoa Parish	01	100 588	519 805	196 713	152 421	140 250	13 051	17 369
Tensas Parish	06	6 618	71 718	14 087	35 195	21 197	309	931
Terrebonne Parish	03	104 503	431 040	215 017	108 749	80 568	4 132	22 574
Union Parish	05	22 803	117 987	50 297	33 448	28 382	791	5 068
Vermilion Parish	07	53 807	284 177	106 348	109 787	52 039	7 962	8 040
Vernon Parish	07	52 531	683 754	112 344	42 328	38 861	136 076	354 145
Washington Parish	01	43 926	294 908	115 611	95 574	72 620	4 209	6 894
Webster Parish	05	41 831	247 056	113 057	66 564	59 455	1 937	6 043
West Baton Rouge Parish	04	21 601	130 845	37 156	26 566	17 176	46 867	3 079
West Carroll Parish	05	12 314	89 848	26 460	34 852	25 741	427	2 368
West Feliciana Parish	06	15 111	38 615	14 232	10 091	10 227	3 002	1 062
Winn Parish	06	16 894	87 496	34 666	25 737	22 673	1 025	3 395
State undistributed			1 394 567	12 435	1 179 187	202 945	–	–
Maine		1 274 923	8 180 498	3 195 416	1 598 475	1 904 678	674 364	807 566
Androscoggin County	02	103 793	536 841	250 093	133 743	124 624	6 327	22 054
Aroostook County	02	73 938	528 898	214 710	101 123	147 607	28 989	36 469
Cumberland County	01	265 612	1 488 771	590 105	284 968	227 192	145 010	241 497
Franklin County	02	29 467	171 344	69 792	33 777	31 088	31 689	4 997
Hancock County	02	51 791	320 166	131 743	50 488	96 892	15 361	25 682
Kennebec County	01 02	117 114	1 063 890	320 124	128 415	522 320	9 798	83 233
Knox County	01	39 618	206 610	102 016	40 506	52 265	3 431	8 392
Lincoln County	01	33 616	166 981	94 208	31 694	30 298	4 098	6 682
Oxford County	02	54 755	272 874	141 409	59 874	58 141	3 824	9 627
Penobscot County	02	144 919	863 713	357 222	161 397	213 051	38 583	93 460
Piscataquis County	02	17 235	101 859	54 652	20 021	22 799	984	3 403
Sagadahoc County	01	35 214	399 980	88 236	23 523	21 795	238 765	27 662
Somerset County	02	50 888	261 798	127 115	48 219	72 646	3 730	10 089
Waldo County	02	36 280	223 345	84 427	30 630	48 475	53 185	6 628
Washington County	02	33 941	259 576	97 620	48 393	75 688	22 861	15 013
York County	01	186 742	1 004 057	458 161	163 078	102 412	67 730	212 676
State undistributed			309 795	13 783	238 628	57 385	–	–
Maryland		5 296 486	48 163 883	12 377 877	8 541 816	7 586 493	10 736 254	8 921 443
Allegany County	06	74 930	507 882	220 227	136 141	108 338	11 425	31 751
Anne Arundel County	01 02 03 05	489 656	3 730 860	1 265 577	420 804	379 164	854 605	810 710
Baltimore County	02 03 07	754 292	4 444 899	1 779 974	869 241	361 871	534 254	899 558
Baltimore city area	01 03 07	651 154	8 338 585	1 590 296	1 534 432	3 370 145	1 078 783	764 929
Calvert County	05	74 563	260 974	170 290	44 337	33 206	6 535	6 606
Caroline County	01	29 772	148 755	66 728	41 361	32 551	3 595	4 521
Carroll County	06	150 897	563 447	321 778	132 982	47 096	43 435	18 157
Cecil County	01	85 951	390 336	182 260	74 491	37 976	29 040	66 569
Charles County	05	120 546	626 946	303 708	88 920	58 373	40 472	135 474
Dorchester County	01	30 674	216 631	77 050	54 846	53 907	21 572	9 257
Frederick County	06	195 277	1 057 821	381 905	117 051	93 323	271 422	194 120
Garrett County	06	29 846	140 640	67 560	33 030	32 523	2 562	4 965
Harford County	02	218 590	1 420 623	481 796	178 404	73 307	327 880	359 236
Howard County	03 06	247 842	909 267	377 640	112 303	79 038	291 980	48 306
Kent County	01	19 197	140 482	64 915	39 245	17 117	14 751	4 455
Montgomery County	04 08	873 341	10 626 576	2 023 885	702 083	857 456	3 941 614	3 101 538
Prince George's County	04 05	801 515	7 960 172	1 872 303	630 166	1 369 851	2 219 721	1 868 131
Queen Anne's County	01	40 563	167 315	84 674	41 648	23 041	13 095	4 857
St. Mary's County	05	86 211	1 711 903	217 523	62 886	66 355	855 918	509 222
Somerset County	01	24 747	140 788	52 349	34 434	48 424	1 290	4 291

See footnotes at end of table.

Table 15. **Federal Government Expenditure, by State and County Area: Fiscal Year 2001**—Con.

[Thousand dollars]

State and county area	Congressional district	United States resident population[1]	Federal government expenditure					
			Total	Retirement and Disability	Other Direct Payments	Grants	Procurement	Salaries and Wages
Maryland—Con.								
Talbot County	01	33 812	247 092	108 916	51 025	24 582	46 173	16 397
Washington County	06	131 923	575 477	307 813	130 396	92 283	15 939	29 044
Wicomico County	01	84 644	384 781	173 056	87 306	81 583	23 662	19 173
Worcester County	01	46 543	364 096	158 555	56 630	52 201	86 532	10 177
State undistributed			3 087 535	27 101	2 867 653	192 781	–	–
Massachusetts		6 349 097	44 178 642	13 327 979	11 067 068	9 718 300	6 850 835	3 214 460
Barnstable County	10	222 230	1 559 808	773 078	367 804	179 733	108 529	130 665
Berkshire County	01	134 953	952 671	347 417	220 901	135 901	208 104	40 347
Bristol County	03 04 09	534 678	3 408 246	1 144 490	743 750	634 948	787 530	97 528
Dukes County	10	14 987	63 035	32 859	17 705	8 046	975	3 450
Essex County	05 06	723 419	4 534 119	1 536 974	977 688	572 562	1 218 478	228 417
Franklin County	01	71 535	324 330	154 511	87 988	61 773	6 824	13 234
Hampden County	01 02	456 228	2 804 516	1 069 757	659 138	548 097	149 228	378 297
Hampshire County	01 02	152 251	679 583	275 584	154 845	136 385	40 846	71 923
Middlesex County	[2]	1 465 396	10 578 879	2 766 164	1 900 234	2 081 772	3 027 092	803 616
Nantucket County	10	9 520	33 442	15 453	8 175	4 702	1 275	3 837
Norfolk County	[2]	650 308	3 118 776	1 082 934	979 210	302 789	623 425	130 417
Plymouth County	04 09 10	472 822	1 997 863	938 844	520 643	311 893	68 230	158 252
Suffolk County	07 08 09	689 807	8 630 722	1 647 070	1 780 952	3 837 016	415 198	950 487
Worcester County	01 02 03 05	750 963	3 604 893	1 522 415	960 211	723 176	195 101	203 990
State undistributed			1 887 759	20 428	1 687 824	179 506	–	–
Michigan		9 938 444	51 632 490	20 846 261	13 371 252	10 886 636	3 378 319	3 150 022
Alcona County	05	11 719	84 203	46 254	16 127	18 755	771	2 297
Alger County	01	9 862	56 780	28 629	12 517	11 054	755	3 825
Allegan County	02 06	105 665	413 892	161 789	75 533	162 303	3 841	10 425
Alpena County	01	31 314	188 621	95 922	41 382	35 762	6 386	9 168
Antrim County	01	23 110	106 273	58 786	22 079	13 840	8 086	3 482
Arenac County	05	17 269	108 650	52 151	26 604	25 167	1 916	2 812
Baraga County	01	8 746	48 796	23 295	9 848	12 954	608	2 091
Barry County	02 03 07	56 755	166 020	96 801	39 546	20 784	2 856	6 033
Bay County	05	110 157	507 529	256 168	138 032	89 833	6 657	16 840
Benzie County	01	15 998	77 381	43 646	13 043	13 967	4 089	2 635
Berrien County	06	162 453	821 133	400 428	189 177	191 326	15 543	24 659
Branch County	07	45 787	178 760	91 744	52 585	27 660	1 372	5 400
Calhoun County	07	137 985	849 380	353 335	163 853	139 150	48 601	144 442
Cass County	06	51 104	191 511	96 308	55 170	33 204	1 644	5 185
Charlevoix County	01	26 090	106 728	60 190	20 204	12 399	8 400	5 535
Cheboygan County	01	26 448	120 257	66 811	25 957	19 395	1 411	6 683
Chippewa County	01	38 543	221 991	87 986	41 937	58 751	14 027	19 289
Clare County	04	31 252	176 352	97 389	43 071	31 284	1 014	3 593
Clinton County	04	64 753	180 095	90 343	47 254	14 579	2 036	25 885
Crawford County	01 04	14 273	66 329	35 110	13 236	7 430	1 721	8 831
Delta County	01	38 520	206 341	109 988	44 371	35 805	4 345	11 832
Dickinson County	01	27 472	164 236	77 842	25 275	13 833	16 743	30 543
Eaton County	07	103 655	469 390	145 318	76 953	221 578	2 251	23 291
Emmet County	01	31 437	125 405	70 254	28 798	19 310	1 357	5 687
Genesee County	05 08 09	436 141	2 077 542	971 425	565 275	417 987	35 748	87 108
Gladwin County	04	26 023	137 311	80 257	34 082	18 750	1 158	3 064
Gogebic County	01	17 370	119 251	60 938	26 507	21 732	1 793	8 280
Grand Traverse County	01	77 654	360 481	182 194	66 931	59 031	19 088	33 236
Gratiot County	04	42 285	203 253	89 381	56 238	48 212	2 769	6 654
Hillsdale County	07	46 527	191 083	97 321	51 699	33 937	1 792	6 334
Houghton County	01	36 016	188 321	83 147	41 550	48 043	4 965	10 616
Huron County	05	36 079	199 057	97 608	61 958	31 667	1 730	6 095
Ingham County	08	279 320	3 311 814	746 820	361 641	1 990 223	93 752	119 379
Ionia County	03	61 518	195 114	96 781	55 533	33 500	2 673	6 627
Iosco County	05	27 339	168 158	103 989	37 625	16 724	3 745	6 074
Iron County	01	13 138	83 102	46 971	19 384	13 080	634	3 032
Isabella County	04	63 351	195 161	89 401	55 257	40 457	1 770	8 275
Jackson County	07	158 422	663 571	343 520	164 086	110 086	18 333	27 545
Kalamazoo County	06	238 603	950 084	447 818	219 231	183 229	24 271	75 536
Kalkaska County	01	16 571	58 393	32 406	12 886	10 888	473	1 740
Kent County	03	574 335	2 166 923	984 594	430 738	437 392	133 536	180 662
Keweenaw County	01	2 301	14 892	7 839	3 933	2 561	61	497
Lake County	02	11 333	67 412	36 283	15 339	12 572	566	2 652
Lapeer County	05 09	87 904	247 442	135 563	60 580	38 538	3 001	9 759
Leelanau County	01	21 119	75 456	43 186	17 482	7 095	2 016	5 677
Lenawee County	07	98 890	400 457	209 305	115 406	58 750	3 916	13 079
Livingston County	08	156 951	328 442	196 760	74 691	33 275	7 659	16 058
Luce County	01	7 024	40 297	17 695	9 066	11 808	606	1 123
Mackinac County	01	11 943	63 557	32 069	12 311	11 974	2 657	4 546
Macomb County	10 12	788 149	4 889 255	1 674 206	886 861	263 362	1 719 350	345 476
Manistee County	02	24 527	123 457	70 151	29 236	16 384	1 883	5 803
Marquette County	01	64 634	302 533	161 606	69 309	46 869	6 348	18 402
Mason County	02	28 274	137 404	74 473	29 738	22 248	5 370	5 574
Mecosta County	04	40 553	156 694	86 292	40 485	22 588	1 418	5 911
Menominee County	01	25 326	110 785	61 292	25 911	18 090	1 113	4 379
Midland County	04	82 874	276 791	157 790	64 122	41 990	2 862	10 027
Missaukee County	04	14 478	53 639	30 348	12 586	7 943	947	1 817
Monroe County	16	145 945	506 385	281 736	137 672	67 091	5 651	14 235
Montcalm County	04	61 266	253 800	133 195	62 431	47 042	2 139	8 992
Montmorency County	01	10 315	70 361	43 395	16 984	8 445	259	1 277
Muskegon County	02	170 200	837 035	393 775	158 610	158 882	101 219	24 549
Newaygo County	02	47 874	171 740	93 702	36 392	33 857	2 626	5 162
Oakland County	08 09 11 12	1 194 156	4 473 101	2 293 682	1 169 853	536 385	177 006	296 174
Oceana County	02	26 873	120 983	63 982	24 603	17 827	10 624	3 947
Ogemaw County	04	21 645	110 210	62 745	26 855	16 688	676	3 245

See footnotes at end of table.

Table 15. **Federal Government Expenditure, by State and County Area: Fiscal Year 2001**—Con.

[Thousand dollars]

State and county area	Congressional district	United States resident population[1]	Federal government expenditure					
			Total	Retirement and Disability	Other Direct Payments	Grants	Procurement	Salaries and Wages
Michigan—Con.								
Ontonagon County	01	7 818	62 860	27 345	10 875	9 897	11 896	2 848
Osceola County	04	23 197	113 590	61 873	23 623	23 205	1 514	3 374
Oscoda County	04	9 418	42 572	24 885	10 237	4 992	364	2 094
Otsego County	01	23 301	101 583	54 678	18 036	13 951	2 582	12 337
Ottawa County	02	238 314	707 331	379 352	130 180	61 665	104 930	31 204
Presque Isle County	01	14 411	85 544	49 402	18 422	13 725	1 143	2 853
Roscommon County	04	25 469	160 336	99 930	42 727	15 037	564	2 077
Saginaw County	04 05	210 039	1 057 011	500 367	244 614	209 425	23 575	79 029
St. Clair County	10	164 235	587 429	278 974	152 675	105 335	21 694	28 750
St. Joseph County	06	62 422	246 419	126 301	68 977	38 420	4 745	7 977
Sanilac County	05	44 547	219 808	100 001	72 292	35 678	4 991	6 846
Schoolcraft County	01	8 903	59 665	26 943	11 774	13 217	4 696	3 035
Shiawassee County	04 08	71 687	286 577	152 689	80 746	41 243	3 058	8 841
Tuscola County	05	58 266	251 872	128 559	68 872	40 010	6 286	8 145
Van Buren County	06	76 263	345 439	160 191	74 730	80 138	20 552	9 828
Washtenaw County	07 08 13	322 895	1 665 628	470 518	276 305	642 272	107 194	169 340
Wayne County	[2]	2 061 162	12 070 178	4 550 806	3 091 719	2 990 829	452 655	984 168
Wexford County	02	30 484	195 219	74 476	28 207	43 091	41 249	8 196
State undistributed			2 636 630	16 839	2 362 616	257 175	–	–
Minnesota		4 919 479	24 935 394	8 969 486	6 752 210	5 260 420	2 049 222	1 904 057
Aitkin County	08	15 301	99 053	48 861	17 178	29 237	1 049	2 728
Anoka County	06	298 084	538 589	312 291	106 180	99 243	6 818	14 056
Becker County	07	30 000	178 874	68 795	49 560	46 662	2 602	11 256
Beltrami County	07	39 650	218 196	77 943	48 145	72 952	2 569	16 586
Benton County	07 08	34 226	124 067	77 122	23 888	18 594	555	3 908
Big Stone County	02	5 820	50 381	16 124	25 657	6 047	381	2 172
Blue Earth County	01	55 941	260 186	108 667	79 918	42 930	5 836	22 836
Brown County	02	26 911	144 342	60 277	54 485	13 725	11 060	4 795
Carlton County	08	31 671	153 057	76 034	32 058	38 165	1 538	5 262
Carver County	02	70 205	185 451	72 694	40 721	17 875	39 913	14 248
Cass County	08	27 150	173 834	74 754	33 831	53 226	1 585	10 438
Chippewa County	02	13 088	78 194	27 861	36 636	10 023	799	2 876
Chisago County	08	41 101	129 764	74 406	30 296	16 598	1 956	6 508
Clay County	07	51 229	239 202	97 656	87 318	44 562	2 098	7 568
Clearwater County	07	8 423	54 100	18 351	11 733	21 247	942	1 826
Cook County	08	5 168	30 608	12 451	3 749	8 841	990	4 576
Cottonwood County	02	12 167	87 373	31 291	44 089	8 112	800	3 081
Crow Wing County	08	55 099	271 010	147 649	54 200	53 634	5 428	10 099
Dakota County	01 03 04 06	355 904	890 677	422 602	156 250	64 137	130 739	116 949
Dodge County	01	17 731	79 910	27 089	33 768	15 968	625	2 460
Douglas County	07	32 821	155 202	78 814	39 480	27 619	2 322	6 967
Faribault County	01	16 181	117 942	43 267	55 309	15 401	833	3 132
Fillmore County	01	21 122	125 471	48 471	51 902	19 364	1 371	4 363
Freeborn County	01	32 584	194 607	82 288	68 003	33 052	5 680	5 584
Goodhue County	01	44 127	177 170	87 571	59 183	21 549	1 898	6 969
Grant County	07	6 289	56 219	17 180	29 002	8 112	402	1 522
Hennepin County	02 03 04 05	1 116 200	6 546 757	2 014 521	1 091 239	1 431 957	1 271 276	737 765
Houston County	01	19 718	88 229	41 102	26 253	12 541	4 905	3 428
Hubbard County	07	18 376	90 802	46 110	19 952	20 830	1 624	2 285
Isanti County	08	31 287	94 265	48 493	24 384	15 602	1 068	4 717
Itasca County	08	43 992	234 100	115 784	41 323	55 276	3 719	17 999
Jackson County	02	11 268	81 950	23 041	45 301	11 325	412	1 872
Kanabec County	08	14 996	56 604	30 963	11 616	11 159	518	2 348
Kandiyohi County	02	41 203	207 274	85 165	63 078	39 050	8 952	11 030
Kittson County	07	5 285	67 769	13 233	43 112	7 943	495	2 985
Koochiching County	08	14 355	85 314	40 717	16 283	20 548	2 009	5 757
Lac qui Parle County	02	8 067	68 880	19 444	38 170	8 592	457	2 216
Lake County	08	11 058	62 873	35 700	9 962	14 656	899	1 657
Lake of the Woods Count	07	4 522	25 523	10 786	6 931	6 151	350	1 305
Le Sueur County	01 02	25 426	108 988	51 773	36 928	15 553	1 102	3 631
Lincoln County	02	6 429	56 731	15 668	27 949	11 153	366	1 595
Lyon County	02	25 425	144 418	50 671	54 268	20 760	10 998	7 721
McLeod County	02	34 898	123 385	62 636	41 877	12 764	1 264	4 845
Mahnomen County	07	5 190	41 267	12 168	14 543	12 757	744	1 055
Marshall County	07	10 155	122 558	23 101	78 588	15 554	1 582	3 733
Martin County	02	21 802	137 780	55 058	63 854	13 386	1 228	4 253
Meeker County	02	22 644	100 392	43 625	37 987	13 389	919	4 471
Mille Lacs County	08	22 330	136 103	59 168	32 304	39 905	1 079	3 647
Morrison County	07 08	31 712	161 579	67 539	38 233	33 073	3 787	18 947
Mower County	01	38 603	221 921	100 593	78 422	30 701	4 065	8 140
Murray County	02	9 165	70 826	21 172	40 008	6 711	564	2 370
Nicollet County	01 02	29 771	94 432	36 258	37 654	16 857	535	3 128
Nobles County	02	20 832	118 644	43 312	51 664	17 429	946	5 293
Norman County	07	7 442	78 412	18 801	45 838	10 838	684	2 251
Olmsted County	01	124 277	544 353	192 479	106 563	180 353	14 782	50 177
Otter Tail County	07	57 159	302 449	136 431	82 387	58 430	12 459	12 742
Pennington County	07	13 584	88 683	28 938	32 219	22 805	754	3 968
Pine County	08	26 530	130 680	59 711	24 468	28 922	1 339	16 240
Pipestone County	02	9 895	71 918	23 405	27 054	17 819	534	3 106
Polk County	07	31 369	234 146	70 508	102 080	45 827	8 561	7 170
Pope County	07	11 236	70 428	27 658	31 242	8 838	619	2 071
Ramsey County	04	511 035	3 694 544	1 144 721	654 857	1 256 040	326 082	312 846
Red Lake County	07	4 299	34 688	8 828	17 909	6 475	274	1 202
Redwood County	02	16 815	122 307	39 254	55 706	22 394	940	4 013
Renville County	02	17 154	120 343	37 586	63 182	14 776	897	3 903
Rice County	01	56 665	189 251	92 729	52 644	32 969	2 212	8 696
Rock County	02	9 721	65 489	22 833	32 818	7 474	412	1 952
Roseau County	07	16 338	89 728	25 661	44 517	15 443	655	3 451
St. Louis County	08	200 528	1 158 211	514 303	227 372	264 558	29 190	122 788
Scott County	01 02 03	89 498	161 749	83 305	37 695	19 364	5 582	15 804

See footnotes at end of table.

Table 15. **Federal Government Expenditure, by State and County Area: Fiscal Year 2001**—Con.

[Thousand dollars]

State and county area	Congressional district	United States resident population[1]	Federal government expenditure					
			Total	Retirement and Disability	Other Direct Payments	Grants	Procurement	Salaries and Wages
Minnesota—Con.								
Sherburne County	07 08	64 417	137 965	74 622	24 295	26 084	2 013	10 951
Sibley County	02	15 356	75 845	27 511	37 979	7 251	605	2 499
Stearns County	02 07	133 166	508 853	209 212	122 419	84 419	18 960	73 845
Steele County	01	33 680	129 167	59 975	44 848	12 152	7 586	4 606
Stevens County	07	10 053	75 249	19 483	41 154	9 493	577	4 543
Swift County	02	11 956	82 470	25 098	42 088	11 466	741	3 078
Todd County	07	24 426	116 536	49 865	30 617	30 635	966	4 454
Traverse County	07	4 134	47 391	11 702	28 912	4 604	1 081	1 091
Wabasha County	01	21 610	109 757	46 178	32 297	12 054	15 527	3 700
Wadena County	07	13 713	76 803	34 682	18 376	20 262	724	2 761
Waseca County	01	19 526	107 383	35 117	36 504	9 409	12 967	13 386
Washington County	06	201 130	312 325	181 704	70 519	34 684	8 053	17 365
Watonwan County	02	11 876	77 829	27 333	32 575	5 546	9 175	3 200
Wilkin County	07	7 138	56 455	15 502	31 824	6 499	953	1 677
Winona County	01	49 985	182 853	89 671	51 571	30 809	2 814	7 988
Wright County	02 03	89 986	245 281	125 644	58 960	44 610	3 169	12 899
Yellow Medicine County	02	11 080	92 783	27 660	48 982	12 779	683	2 679
State undistributed			1 180 229	3 067	1 015 319	161 842	–	–
Mississippi		2 844 658	20 211 644	6 621 234	5 755 931	4 246 476	1 862 790	1 725 214
Adams County	04	34 340	202 033	92 463	47 904	46 156	8 728	6 782
Alcorn County	01	34 558	173 792	92 083	43 912	30 597	1 852	5 347
Amite County	04	13 599	73 627	33 603	15 936	20 782	578	2 728
Attala County	02 03	19 661	117 144	54 672	29 660	28 158	1 364	3 290
Benton County	01	8 026	55 733	23 503	12 053	18 364	503	1 311
Bolivar County	02	40 633	306 097	86 931	119 154	92 370	2 382	5 260
Calhoun County	01	15 069	93 260	38 871	28 026	21 280	2 050	3 033
Carroll County	02	10 769	62 872	20 864	16 062	24 249	443	1 254
Chickasaw County	01	19 440	113 461	49 917	29 590	29 943	706	3 306
Choctaw County	01	9 758	44 503	21 235	8 394	12 132	329	2 412
Claiborne County	02	11 831	60 451	24 181	16 397	18 235	258	1 381
Clarke County	03	17 955	99 303	46 767	19 158	30 817	482	2 078
Clay County	03	21 979	106 928	48 813	25 636	26 721	1 177	4 581
Coahoma County	02	30 622	258 827	67 528	96 283	87 460	2 194	5 362
Copiah County	04	28 757	169 343	76 195	43 802	36 177	8 393	4 776
Covington County	04	19 407	95 640	47 580	20 283	23 868	518	3 391
Desoto County	01	107 199	308 824	191 077	66 251	40 052	3 110	8 333
Forrest County	05	72 604	452 092	190 315	107 394	91 368	17 550	45 465
Franklin County	04	8 448	46 763	20 474	9 552	11 985	1 994	2 760
George County	05	19 144	87 844	49 594	23 129	11 748	775	2 598
Greene County	05	13 299	46 498	20 689	11 887	12 601	358	962
Grenada County	01 02	23 263	142 451	58 735	38 917	25 849	7 436	11 513
Hancock County	05	42 967	511 324	115 538	45 279	27 575	211 667	111 264
Harrison County	05	189 601	1 610 107	569 785	216 791	111 602	160 504	551 425
Hinds County	02 04	250 800	2 192 505	583 556	347 783	947 989	67 748	245 430
Holmes County	02	21 609	179 092	51 159	60 222	62 876	1 394	3 441
Humphreys County	02	11 206	103 386	24 116	46 858	27 313	3 457	1 642
Issaquena County	02	2 274	30 690	2 416	14 033	3 956	9 948	337
Itawamba County	01	22 770	93 016	42 257	26 384	16 801	5 018	2 555
Jackson County	05	131 420	1 210 325	312 304	115 742	47 787	638 765	95 728
Jasper County	03	18 149	95 453	45 200	19 788	26 015	1 299	3 151
Jefferson County	02	9 740	72 495	21 400	20 793	28 557	318	1 427
Jefferson Davis County	04	13 962	74 860	30 664	16 366	25 962	290	1 579
Jones County	03 04	64 958	336 607	169 703	84 963	57 238	11 510	13 191
Kemper County	03	10 453	65 124	24 030	16 608	21 915	706	1 864
Lafayette County	01	38 744	158 108	56 696	30 783	37 996	14 894	17 738
Lamar County	05	39 070	107 501	59 102	24 022	20 740	640	2 996
Lauderdale County	03	78 161	541 261	206 114	98 971	94 559	41 990	99 626
Lawrence County	04	13 258	85 948	44 087	19 427	18 113	610	3 713
Leake County	02 03	20 940	132 551	50 354	30 439	46 540	851	4 367
Lee County	01	75 755	340 561	170 752	81 182	52 565	6 097	29 965
Leflore County	02	37 947	1 287 641	79 549	1 118 714	75 730	3 029	10 620
Lincoln County	04	33 166	154 025	76 340	33 062	38 030	919	5 674
Lowndes County	03	61 586	387 644	140 722	61 178	50 870	58 113	76 761
Madison County	02 03	74 674	561 396	133 602	65 886	87 322	263 618	10 968
Marion County	04	25 595	152 371	68 952	34 890	37 590	7 269	3 671
Marshall County	01	34 993	181 155	71 830	41 485	61 271	1 424	5 145
Monroe County	01	38 014	189 141	90 299	52 849	38 208	1 960	5 824
Montgomery County	01 02	12 189	88 644	31 802	21 243	29 119	2 261	4 218
Neshoba County	03	28 684	148 858	57 857	47 200	37 279	1 072	5 450
Newton County	03	21 838	131 876	63 564	38 156	24 179	793	5 183
Noxubee County	03	12 548	88 248	28 411	20 987	35 674	982	2 193
Oktibbeha County	01 03	42 902	231 704	74 590	42 514	81 416	15 921	17 264
Panola County	01 02	34 274	179 072	78 169	49 675	44 278	1 037	5 913
Pearl River County	05	48 621	219 938	122 214	59 587	26 116	4 104	7 916
Perry County	05	12 138	51 243	26 601	11 662	11 211	290	1 479
Pike County	04	38 940	218 774	102 010	59 985	44 120	2 301	10 358
Pontotoc County	01	26 726	105 068	52 500	26 624	21 971	732	3 242
Prentiss County	01	25 556	126 036	63 595	31 800	26 500	567	3 573
Quitman County	02	10 117	94 728	22 455	39 852	30 582	351	1 488
Rankin County	03	115 327	350 572	206 873	69 633	36 389	3 501	34 176
Scott County	03	28 423	140 962	63 172	37 968	29 544	1 309	8 968
Sharkey County	02	6 580	64 794	15 133	32 709	15 025	327	1 600
Simpson County	04	27 639	120 836	63 695	30 092	22 832	1 166	3 051
Smith County	03	16 182	69 204	33 753	13 822	18 221	320	3 088
Stone County	05	13 622	76 036	38 825	24 905	7 613	795	3 898
Sunflower County	02	34 369	216 223	57 937	97 609	55 328	1 180	4 169
Tallahatchie County	01 02	14 903	130 552	31 345	49 486	39 554	7 277	2 890
Tate County	01	25 370	116 732	52 461	33 785	24 980	1 289	4 217
Tippah County	01	20 826	118 990	57 907	29 454	27 353	762	3 514

See footnotes at end of table.

Table 15. **Federal Government Expenditure, by State and County Area: Fiscal Year 2001**—Con.

[Thousand dollars]

State and county area	Congressional district	United States resident population[1]	Federal government expenditure					
			Total	Retirement and Disability	Other Direct Payments	Grants	Procurement	Salaries and Wages
Mississippi—Con.								
Tishomingo County	01	19 163	136 028	60 882	24 735	18 597	28 155	3 658
Tunica County	02	9 227	77 205	14 824	33 783	27 287	255	1 056
Union County	01	25 362	108 060	57 088	26 308	19 980	1 207	3 477
Walthall County	04	15 156	77 892	31 989	19 078	24 823	320	1 682
Warren County	02	49 644	426 721	124 171	73 549	45 813	96 273	86 916
Washington County	02	62 977	508 418	141 933	125 067	209 569	7 170	24 680
Wayne County	03 05	21 216	100 084	42 364	17 573	37 239	796	2 113
Webster County	01	10 294	58 738	27 455	15 021	13 740	413	2 109
Wilkinson County	04	10 312	54 587	23 175	12 603	18 087	152	569
Winston County	03	20 160	98 371	46 965	21 600	26 457	735	2 615
Yalobusha County	01	13 051	91 072	43 351	23 138	19 404	1 134	4 045
Yazoo County	02	28 149	321 843	59 645	85 441	59 710	100 625	16 421
State undistributed			1 091 763	5 905	855 407	230 451	–	–
Missouri		5 595 211	39 190 881	12 795 159	9 326 880	6 865 190	6 740 648	3 463 005
Adair County	09	24 977	113 939	43 425	34 679	28 764	2 379	4 693
Andrew County	06	16 492	58 229	26 416	21 932	6 756	534	2 592
Atchison County	06	6 430	54 639	17 139	31 057	3 901	526	2 016
Audrain County	09	25 853	144 196	60 978	59 430	18 283	1 006	4 499
Barry County	07	34 010	161 931	90 742	34 974	27 597	1 709	6 908
Barton County	07	12 541	67 196	27 194	27 576	9 202	534	2 691
Bates County	04	16 653	98 571	40 556	37 022	16 863	827	3 303
Benton County	04	17 180	115 157	65 921	29 936	13 985	866	4 448
Bollinger County	08	12 029	61 857	26 142	14 084	19 415	412	1 805
Boone County	09	135 454	655 565	224 756	129 033	178 264	24 458	99 055
Buchanan County	06	85 998	450 589	212 468	122 534	82 157	4 279	29 151
Butler County	08	40 867	319 906	119 726	87 784	86 198	3 726	22 472
Caldwell County	06	8 969	52 097	22 596	19 117	7 810	503	2 070
Callaway County	09	40 766	171 146	76 022	45 759	22 048	3 403	23 914
Camden County	04	37 051	173 173	100 348	38 085	29 689	1 378	3 672
Cape Girardeau County	08	68 693	298 074	145 341	66 152	53 894	8 666	24 021
Carroll County	06	10 285	76 886	27 061	36 248	10 010	640	2 926
Carter County	08	5 941	54 623	19 660	7 110	24 174	870	2 810
Cass County	04	82 092	379 847	176 566	90 813	53 786	16 346	42 335
Cedar County	07	13 733	80 520	42 830	19 596	14 487	899	2 708
Chariton County	06	8 438	64 229	20 983	30 550	9 404	594	2 698
Christian County	07	54 285	162 105	104 423	29 232	20 175	1 594	6 682
Clark County	09	7 416	49 433	16 338	21 645	9 100	442	1 908
Clay County	06	184 006	505 447	240 086	144 246	58 530	19 994	42 592
Clinton County	06	18 979	88 803	43 253	26 272	11 423	4 441	3 415
Cole County	04	71 397	1 175 524	217 073	81 988	855 389	3 677	17 397
Cooper County	06	16 670	88 543	36 763	29 513	17 635	1 643	2 988
Crawford County	08	22 804	101 315	55 512	22 181	20 221	1 127	2 275
Dade County	07	7 923	49 336	22 545	14 121	10 331	514	1 824
Dallas County	04	15 661	73 248	36 781	16 224	17 683	534	2 027
Daviess County	06	8 016	50 267	19 356	19 910	6 855	1 823	2 324
De Kalb County	06	11 597	40 727	17 924	16 545	4 237	396	1 625
Dent County	08	14 927	102 332	40 670	18 860	24 601	14 587	3 615
Douglas County	07	13 084	65 973	29 849	12 665	20 771	498	2 190
Dunklin County	08	33 155	266 498	89 287	74 612	95 154	1 736	5 710
Franklin County	09	93 807	365 244	204 683	86 468	55 671	3 942	14 479
Gasconade County	09	15 342	71 903	41 037	18 870	9 028	605	2 363
Gentry County	06	6 861	57 746	19 853	23 947	10 215	978	2 752
Greene County	07	240 391	1 125 486	546 614	236 364	172 859	38 946	130 702
Grundy County	06	10 432	72 947	28 797	27 396	13 106	579	3 068
Harrison County	06	8 850	65 064	24 323	27 411	9 454	1 004	2 872
Henry County	04	21 997	132 616	67 581	38 678	20 434	1 239	4 683
Hickory County	04	8 940	57 249	32 786	14 201	7 890	440	1 933
Holt County	06	5 351	57 084	15 646	25 295	12 553	1 620	1 970
Howard County	06	10 212	65 075	22 020	23 676	16 053	1 274	2 051
Howell County	08	37 238	205 387	103 677	43 043	50 532	1 765	6 371
Iron County	08	10 697	65 744	30 683	14 192	18 969	439	1 460
Jackson County	04 05 06	654 880	4 859 450	1 603 556	964 124	628 769	812 537	850 464
Jasper County	07	104 686	855 249	263 542	129 934	93 911	346 386	21 476
Jefferson County	03	198 099	591 145	335 349	134 558	93 689	7 468	20 079
Johnson County	04	48 258	356 710	91 965	47 469	23 188	46 138	147 951
Knox County	09	4 361	38 627	11 135	20 182	4 966	412	1 933
Laclede County	04	32 513	154 623	86 347	27 865	34 222	960	5 229
Lafayette County	04	32 960	182 411	79 617	59 106	33 838	2 584	7 266
Lawrence County	07	35 204	148 817	79 244	34 132	26 382	1 127	7 932
Lewis County	09	10 494	60 368	22 954	24 532	8 894	1 040	2 948
Lincoln County	09	38 944	141 439	68 137	43 893	22 940	1 128	5 340
Linn County	06	13 754	93 683	40 629	33 325	14 874	1 309	3 547
Livingston County	06	14 558	103 305	36 331	32 404	27 647	1 267	5 655
McDonald County	07	21 681	91 459	41 998	17 227	26 037	716	5 480
Macon County	09	15 762	94 610	41 719	33 515	13 397	1 156	4 824
Madison County	08	11 800	66 922	34 128	14 551	16 202	596	1 446
Maries County	04	8 903	36 686	18 539	9 616	7 460	229	842
Marion County	09	28 289	170 871	70 216	48 767	46 924	1 613	3 351
Mercer County	06	3 757	28 991	9 509	11 694	6 503	213	1 071
Miller County	04	23 564	113 206	61 733	28 757	18 938	747	3 031
Mississippi County	08	13 427	125 335	35 750	42 225	43 235	1 979	2 146
Moniteau County	04	14 827	61 300	27 724	18 700	11 440	619	2 817
Monroe County	09	9 311	65 132	23 416	26 826	10 305	1 472	3 113
Montgomery County	09	12 136	78 834	30 629	26 922	17 216	1 253	2 815
Morgan County	04	19 309	101 317	61 250	24 289	12 701	655	2 422
New Madrid County	08	19 760	183 244	46 151	67 308	64 735	1 352	3 697
Newton County	07	52 636	183 618	89 843	39 843	36 107	7 722	10 103
Nodaway County	06	21 912	112 791	37 642	45 413	22 260	1 435	6 041
Oregon County	08	10 344	68 845	31 324	12 000	23 177	473	1 871

See footnotes at end of table.

Table 15. **Federal Government Expenditure, by State and County Area: Fiscal Year 2001**—Con.

[Thousand dollars]

State and county area	Congressional district	United States resident population[1]	Federal government expenditure					
			Total	Retirement and Disability	Other Direct Payments	Grants	Procurement	Salaries and Wages
Missouri—Con.								
Osage County	04	13 062	49 190	22 752	15 280	8 557	503	2 099
Ozark County	07	9 542	61 343	30 698	10 971	17 456	584	1 634
Pemiscot County	08	20 047	205 105	51 964	59 908	87 164	2 755	3 314
Perry County	08	18 132	77 199	36 210	23 467	11 925	2 558	3 039
Pettis County	04	39 403	202 939	97 333	56 915	38 338	1 985	8 368
Phelps County	08	39 825	249 323	111 232	44 434	52 648	6 988	34 021
Pike County	09	18 351	101 273	40 146	34 190	19 764	3 333	3 838
Platte County	06	73 781	249 571	114 851	55 639	16 348	17 391	45 342
Polk County	07	26 992	134 995	67 893	30 121	31 371	1 164	4 446
Pulaski County	04	41 165	716 918	104 906	27 534	40 948	114 322	429 207
Putnam County	06	5 223	36 906	13 915	13 893	7 103	706	1 289
Ralls County	09	9 626	49 497	17 651	21 716	5 127	1 079	3 924
Randolph County	09	24 663	130 516	59 502	42 371	22 856	1 040	4 747
Ray County	06	23 354	91 657	42 730	34 299	10 642	732	3 254
Reynolds County	08	6 689	43 149	19 091	8 554	13 463	628	1 413
Ripley County	08	13 509	99 891	41 817	20 520	31 094	4 108	2 352
St. Charles County	02 09	283 883	858 028	476 108	169 045	71 169	105 326	36 380
St. Clair County	04	9 652	74 213	28 360	18 884	24 815	442	1 712
St. Francois County	08	55 641	288 395	149 342	73 300	55 439	2 678	7 637
St. Louis County	01 02 03	1 016 315	4 837 544	2 381 845	1 118 972	840 088	144 501	352 139
St. Louis city area	01 03	348 189	8 500 510	861 925	806 526	1 231 429	4 855 873	744 756
Ste. Genevieve County	03	17 842	70 050	38 880	19 192	7 861	2 336	1 781
Saline County	04	23 756	146 020	56 826	59 681	23 519	951	5 043
Schuyler County	06	4 170	32 664	13 695	10 322	5 622	412	2 614
Scotland County	09	4 983	37 688	10 714	20 285	4 827	551	1 310
Scott County	08	40 422	233 126	102 111	64 212	58 465	2 245	6 093
Shannon County	08	8 324	45 270	19 736	8 323	14 093	282	2 836
Shelby County	09	6 799	51 244	18 241	22 935	6 332	1 302	2 435
Stoddard County	08	29 705	233 931	81 148	91 510	48 692	3 009	9 573
Stone County	07	28 658	126 369	81 405	25 235	16 974	609	2 145
Sullivan County	06	7 219	51 318	16 353	17 674	12 742	1 835	2 714
Taney County	07	39 703	192 351	106 098	41 074	16 581	22 969	5 629
Texas County	08	23 003	130 178	71 655	24 030	29 125	838	4 530
Vernon County	04	20 454	117 523	49 059	42 319	19 805	1 107	5 233
Warren County	09	24 525	93 845	51 045	26 807	11 094	1 067	3 833
Washington County	08	23 344	103 831	47 707	20 641	31 622	622	3 239
Wayne County	08	13 259	103 033	49 859	19 479	26 179	4 326	3 190
Webster County	04	31 045	128 601	69 441	25 266	27 988	1 300	4 606
Worth County	06	2 382	18 729	6 098	7 718	3 400	405	1 110
Wright County	08	17 955	114 222	51 721	24 365	34 100	808	3 229
State undistributed			2 120 270	8 290	1 959 067	152 914	–	–
Montana		902 195	6 617 863	2 134 318	1 737 125	1 665 117	370 505	710 797
Beaverhead County	00	9 202	58 232	21 256	13 892	12 703	1 405	8 977
Big Horn County	00	12 671	103 565	18 230	24 305	37 166	3 774	20 090
Blaine County	00	7 009	80 320	12 978	31 511	25 789	2 337	7 704
Broadwater County	00	4 385	30 960	11 732	9 346	6 836	1 140	1 907
Carbon County	00	9 552	49 999	21 697	12 822	11 920	544	3 015
Carter County	00	1 360	22 587	2 740	9 095	9 601	223	927
Cascade County	00	80 357	689 470	227 588	108 551	115 276	68 848	169 206
Chouteau County	00	5 970	99 208	12 903	71 453	11 807	1 354	1 692
Custer County	00	11 696	92 455	32 115	18 542	28 060	2 769	10 969
Daniels County	00	2 017	32 639	6 589	22 800	1 850	200	1 200
Dawson County	00	9 059	60 491	23 247	23 449	10 812	511	2 472
Anaconda-Deer Lodge Co.	00	9 417	60 630	30 759	12 655	12 880	472	3 864
Fallon County	00	2 837	26 615	6 425	10 964	8 565	178	483
Fergus County	00	11 893	95 462	32 704	36 648	16 761	1 982	7 366
Flathead County	00	74 471	353 404	189 033	53 917	53 508	21 833	35 114
Gallatin County	00	67 831	280 413	102 319	42 334	98 440	7 127	30 194
Garfield County	00	1 279	20 433	2 746	13 178	3 192	560	756
Glacier County	00	13 247	129 503	22 105	40 238	46 991	3 843	16 327
Golden Valley County	00	1 042	11 710	2 490	6 638	2 225	76	281
Granite County	00	2 830	13 859	6 683	2 641	2 522	645	1 368
Hill County	00	16 673	178 705	39 591	77 629	53 129	1 996	6 361
Jefferson County	00	10 049	49 329	23 716	6 285	8 521	367	10 440
Judith Basin County	00	2 329	27 115	5 586	14 620	5 164	354	1 390
Lake County	00	26 507	186 200	59 689	35 570	44 646	40 079	6 216
Lewis and Clark County	00	55 716	654 584	148 366	84 233	329 842	26 014	66 129
Liberty County	00	2 158	48 813	8 159	32 955	5 408	1 004	1 287
Lincoln County	00	18 837	129 165	60 796	15 047	21 878	14 561	16 883
McCone County	00	1 977	31 363	3 834	22 242	3 929	406	952
Madison County	00	6 851	36 915	16 694	6 924	9 358	935	3 004
Meagher County	00	1 932	13 847	4 976	4 128	2 796	1 042	905
Mineral County	00	3 884	26 266	12 981	3 274	6 777	1 122	2 112
Missoula County	00	95 802	465 586	185 776	75 516	106 654	27 767	69 872
Musselshell County	00	4 497	35 419	12 261	10 436	11 789	144	788
Park County	00	15 694	73 044	38 454	16 201	13 347	1 031	4 011
Petroleum County	00	493	6 755	951	4 175	1 323	96	209
Phillips County	00	4 601	52 696	11 393	23 127	15 126	475	2 575
Pondera County	00	6 424	68 764	15 661	39 028	11 464	420	2 191
Powder River County	00	1 858	37 969	3 253	9 690	23 421	678	927
Powell County	00	7 180	37 618	16 049	5 881	10 423	1 864	3 403
Prairie County	00	1 199	14 768	3 936	7 798	2 514	113	408
Ravalli County	00	36 070	198 803	102 636	27 612	34 143	12 512	21 900
Richland County	00	9 667	70 393	20 943	29 410	8 776	7 136	4 128
Roosevelt County	00	10 620	106 290	21 180	35 254	35 392	4 782	9 683
Rosebud County	00	9 383	73 434	16 631	17 151	25 403	6 218	8 031
Sanders County	00	10 227	60 177	34 045	9 512	10 893	1 052	4 675

See footnotes at end of table.

Table 15. **Federal Government Expenditure, by State and County Area: Fiscal Year 2001**—Con.

[Thousand dollars]

State and county area	Congressional district	United States resident population[1]	Federal government expenditure					
			Total	Retirement and Disability	Other Direct Payments	Grants	Procurement	Salaries and Wages
Montana—Con.								
Sheridan County	00	4 105	49 217	12 355	27 168	5 979	818	2 897
Butte-Silver Bow County	00	34 606	231 518	95 225	44 773	45 789	30 991	14 740
Stillwater County	00	8 195	41 494	18 033	13 371	7 982	402	1 705
Sweet Grass County	00	3 609	14 897	7 531	3 577	2 120	203	1 465
Teton County	00	6 445	67 518	16 361	34 775	13 402	520	2 460
Toole County	00	5 267	96 025	8 735	37 432	18 661	27 802	3 395
Treasure County	00	861	6 186	1 924	2 645	1 219	76	321
Valley County	00	7 675	94 464	24 243	37 063	17 439	8 577	7 142
Wheatland County	00	2 259	20 015	6 077	8 770	3 452	216	1 499
Wibaux County	00	1 068	11 579	2 631	6 002	2 611	61	274
Yellowstone County	00	129 352	687 874	285 486	139 169	132 013	28 697	102 509
Yellowstone Natl Park	00	55	199	35	9	–	155	–
State undistributed			300 905	1 781	203 693	95 431	–	–
Nebraska		1 711 263	10 771 411	3 684 300	3 532 319	2 054 336	446 973	1 053 483
Adams County	03	31 151	174 717	71 631	65 995	26 822	3 795	6 475
Antelope County	03	7 452	108 953	15 854	41 063	47 349	2 746	1 941
Arthur County	03	444	2 774	1 328	1 213	90	30	112
Banner County	03	819	11 357	1 100	9 247	887	15	107
Blaine County	03	583	3 135	1 091	1 118	497	91	337
Boone County	03	6 259	60 851	14 711	37 569	6 298	412	1 862
Box Butte County	03	12 158	69 061	28 406	26 678	9 710	887	3 380
Boyd County	03	2 438	22 859	7 172	10 483	3 954	244	1 005
Brown County	03	3 525	26 656	9 527	10 856	5 187	213	873
Buffalo County	03	42 259	177 299	73 335	70 060	23 254	1 803	8 847
Burt County	01	7 791	64 317	21 319	33 638	7 055	473	1 832
Butler County	01	8 767	66 153	19 664	37 846	5 471	583	2 589
Cass County	01 02	24 334	120 340	57 476	40 411	16 679	1 755	4 020
Cedar County	01	9 615	65 632	19 797	33 359	8 043	657	3 777
Chase County	03	4 068	50 267	10 610	34 584	3 191	674	1 208
Cherry County	03	6 148	34 564	14 299	7 933	9 201	940	2 191
Cheyenne County	03	9 830	72 022	25 051	32 578	9 850	1 373	3 170
Clay County	03	7 039	72 885	18 954	39 970	3 480	1 411	9 070
Colfax County	01	10 441	63 553	22 581	31 387	5 838	466	3 281
Cuming County	01	10 203	68 416	22 026	36 612	6 733	541	2 505
Custer County	03	11 793	104 294	30 303	53 681	16 398	732	3 181
Dakota County	01	20 253	83 847	33 612	26 571	18 996	640	4 028
Dawes County	03	9 060	51 417	21 646	13 613	9 399	714	6 045
Dawson County	03	24 365	132 604	45 436	57 516	22 020	2 393	5 239
Deuel County	03	2 098	25 070	6 584	13 153	4 730	91	511
Dixon County	01	6 339	43 846	13 193	22 185	5 318	1 512	1 638
Dodge County	01	36 160	182 673	88 799	61 790	19 958	3 491	8 635
Douglas County	02	463 585	2 441 518	987 646	444 042	546 288	150 935	312 606
Dundy County	03	2 292	32 528	6 018	22 452	3 148	183	727
Fillmore County	03	6 634	75 989	17 678	44 732	11 179	488	1 913
Franklin County	03	3 574	39 487	10 731	24 102	2 878	450	1 326
Frontier County	03	3 099	37 201	6 534	23 351	6 061	244	1 010
Furnas County	03	5 324	60 981	17 448	30 351	10 894	442	1 847
Gage County	01	22 993	156 143	61 960	57 401	28 369	1 098	7 315
Garden County	03	2 292	34 461	8 052	10 386	2 500	12 746	777
Garfield County	03	1 902	13 615	5 934	5 019	2 088	124	450
Gosper County	03	2 143	29 551	6 561	19 623	2 856	91	419
Grant County	03	747	3 037	1 968	578	63	91	337
Greeley County	03	2 714	28 826	7 009	17 374	3 185	244	1 014
Hall County	03	53 534	297 574	117 124	81 454	52 704	14 219	32 073
Hamilton County	03	9 403	76 627	19 391	49 160	5 977	441	1 658
Harlan County	03	3 786	38 490	10 628	23 231	3 104	244	1 283
Hayes County	03	1 068	17 776	1 640	14 352	1 550	30	204
Hitchcock County	03	3 111	35 738	9 898	19 539	4 846	569	885
Holt County	03	11 551	92 694	26 679	48 688	13 992	528	2 807
Hooker County	03	783	4 278	2 466	1 130	477	30	175
Howard County	03	6 567	48 684	14 784	25 314	6 877	320	1 389
Jefferson County	03	8 333	73 262	24 022	32 128	14 532	473	2 107
Johnson County	01	4 488	38 841	11 771	17 259	7 603	320	1 888
Kearney County	03	6 882	62 397	14 918	42 590	2 670	784	1 435
Keith County	03	8 875	58 829	21 841	23 087	11 560	487	1 855
Keya Paha County	03	983	8 132	1 925	2 757	3 164	61	225
Kimball County	03	4 089	44 275	12 649	18 589	11 407	819	810
Knox County	03	9 374	80 842	24 433	33 842	18 702	1 167	2 698
Lancaster County	01	250 291	1 436 683	479 070	208 315	546 082	54 274	148 943
Lincoln County	03	34 632	228 994	91 463	66 226	38 855	19 595	12 855
Logan County	03	774	8 981	2 251	4 815	1 772	30	112
Loup County	03	712	4 337	1 182	2 460	624	15	56
McPherson County	03	533	6 238	1 622	1 607	2 867	30	112
Madison County	01	35 226	187 458	74 183	55 368	25 252	19 384	13 271
Merrick County	03	8 204	60 622	19 012	33 236	6 060	473	1 841
Morrill County	03	5 440	35 903	13 075	17 169	4 344	259	1 055
Nance County	03	4 038	41 243	9 154	23 524	7 641	168	756
Nemaha County	01	7 576	53 280	18 995	25 720	6 268	396	1 900
Nuckolls County	03	5 057	55 858	15 758	28 460	9 791	335	1 514
Otoe County	01	15 396	88 011	36 646	37 628	9 516	1 004	3 217
Pawnee County	01	3 087	31 606	9 571	17 128	3 725	244	938
Perkins County	03	3 200	52 095	8 306	38 022	4 777	183	808
Phelps County	03	9 747	85 111	24 815	51 302	6 418	473	2 103
Pierce County	03	7 857	55 239	15 759	32 586	5 015	351	1 528
Platte County	03	31 662	141 972	60 280	55 835	15 244	2 851	7 763
Polk County	03	5 639	51 635	13 100	33 777	3 303	306	1 150
Red Willow County	03	11 448	78 624	31 852	33 219	8 789	651	4 113
Richardson County	01	9 531	73 118	27 729	31 351	11 236	523	2 279
Rock County	03	1 756	15 637	4 078	8 914	2 140	123	382

See footnotes at end of table.

Table 15. **Federal Government Expenditure, by State and County Area: Fiscal Year 2001**—Con.

[Thousand dollars]

State and county area	Congressional district	United States resident population[1]	Federal government expenditure					
			Total	Retirement and Disability	Other Direct Payments	Grants	Procurement	Salaries and Wages
Nebraska—Con.								
Saline County	01	13 843	87 343	31 668	38 220	8 858	4 663	3 934
Sarpy County	02	122 595	715 534	194 658	43 098	46 869	100 579	330 330
Saunders County	01	19 830	110 035	41 114	49 526	7 156	7 206	5 033
Scotts Bluff County	03	36 951	206 515	98 336	49 771	43 341	5 188	9 879
Seward County	01	16 496	85 212	33 502	41 297	6 278	949	3 185
Sheridan County	03	6 198	39 621	16 940	16 507	4 631	303	1 238
Sherman County	03	3 318	38 347	9 070	20 033	8 158	213	874
Sioux County	03	1 475	6 104	1 739	3 124	721	48	471
Stanton County	01	6 455	28 759	7 403	17 914	2 081	152	1 207
Thayer County	03	6 055	65 934	18 180	36 151	9 162	604	1 836
Thomas County	03	729	5 311	1 753	1 059	118	440	1 942
Thurston County	01	7 171	86 695	13 303	24 640	36 570	5 868	6 315
Valley County	03	4 647	45 680	13 356	20 952	9 419	361	1 593
Washington County	01	18 780	75 415	33 381	29 083	9 326	1 000	2 625
Wayne County	01	9 851	55 707	15 619	30 871	6 752	335	2 130
Webster County	03	4 061	41 199	12 347	22 424	4 712	337	1 380
Wheeler County	03	886	10 253	1 646	7 797	382	91	337
York County	01	14 598	103 654	34 191	54 388	11 036	655	3 383
State undistributed			280 108	982	235 162	43 964	–	–
Nevada		1 998 257	9 623 557	4 206 042	1 915 044	1 441 815	1 041 208	1 019 449
Churchill County	02	23 982	244 136	64 947	19 279	27 790	84 857	47 264
Clark County	01 02	1 375 765	5 901 320	2 841 558	979 510	574 263	797 764	708 225
Douglas County	02	41 259	138 940	94 595	23 214	11 243	4 904	4 984
Elko County	02	45 291	115 864	50 735	15 930	25 705	5 072	18 422
Esmeralda County	02	971	15 429	12 486	1 166	1 206	122	449
Eureka County	02	1 651	10 746	2 872	1 145	5 835	700	194
Humboldt County	02	16 106	50 900	24 010	8 918	9 608	1 588	6 777
Lander County	02	5 794	31 525	7 963	4 590	13 455	1 687	3 828
Lincoln County	02	4 165	23 233	13 469	4 407	3 594	220	1 544
Lyon County	02	34 501	143 364	91 480	24 723	21 303	1 623	4 234
Mineral County	02	5 071	72 172	21 009	6 139	7 686	33 985	3 353
Nye County	02	32 485	166 893	118 277	25 717	11 489	2 125	9 284
Carson City city area	02	52 457	558 558	154 856	58 759	295 138	22 364	27 441
Pershing County	02	6 693	27 148	7 762	4 203	14 287	329	567
Storey County	02	3 399	6 416	4 453	654	1 063	78	168
Washoe County	02	339 486	1 519 908	668 114	261 592	335 605	79 262	175 335
White Pine County	02	9 181	54 320	20 918	12 102	9 394	4 529	7 378
State undistributed			542 686	6 540	462 996	73 150	–	–
New Hampshire		1 235 786	6 313 708	2 653 520	1 201 319	1 287 637	655 188	516 043
Belknap County	01 02	56 325	283 675	156 038	56 085	47 610	10 143	13 798
Carroll County	01	43 666	223 690	126 241	39 847	46 233	3 196	8 172
Cheshire County	02	73 825	309 282	160 910	68 394	63 700	4 957	11 321
Coos County	02	33 111	202 853	98 166	50 436	44 324	1 580	8 348
Grafton County	02	81 743	484 562	185 072	73 523	143 897	53 864	28 206
Hillsborough County	01 02	380 841	1 923 641	737 061	288 947	247 836	386 706	263 090
Merrimack County	01 02	136 225	836 472	277 003	149 733	350 759	12 751	46 226
Rockingham County	01 02	277 359	1 123 987	551 561	177 611	115 714	170 128	108 972
Strafford County	01	112 233	515 629	251 968	90 325	141 741	9 796	21 800
Sullivan County	02	40 458	211 697	103 577	45 021	54 923	2 067	6 110
State undistributed			198 219	5 922	161 397	30 900	–	–
New Jersey		8 414 350	46 239 529	17 589 550	12 232 259	8 477 717	4 157 859	3 782 144
Atlantic County	02	252 552	1 407 558	558 029	355 268	243 162	59 113	191 985
Bergen County	05 09	884 118	3 842 881	1 977 573	1 002 919	351 492	319 700	191 197
Burlington County	01 02 03 04	423 394	2 929 542	1 005 136	367 973	198 086	934 014	424 332
Camden County	01 03	508 932	2 725 799	1 120 333	653 968	457 458	310 957	183 084
Cape May County	02	102 326	621 913	308 640	168 925	52 935	42 856	48 557
Cumberland County	02	146 438	776 120	314 148	213 429	177 089	31 319	40 135
Essex County	[2]	793 633	5 072 726	1 493 011	1 316 697	1 674 412	163 047	425 559
Gloucester County	01 02	254 673	1 012 752	498 186	258 930	109 073	71 222	75 340
Hudson County	09 10 13	608 975	3 194 025	922 709	815 052	810 896	181 953	463 415
Hunterdon County	12	121 989	360 466	210 224	83 835	36 848	9 301	20 257
Mercer County	04 12	350 761	3 440 994	856 007	538 830	1 593 850	272 828	179 480
Middlesex County	06 07 12 13	750 162	3 173 742	1 330 315	768 709	542 398	295 533	236 788
Monmouth County	04 06 12	615 301	3 643 981	1 347 601	671 559	350 228	807 009	467 584
Morris County	11	470 212	1 729 513	865 253	371 104	100 769	160 251	232 136
Ocean County	03 04	510 916	2 852 325	1 653 261	781 827	178 727	59 485	179 024
Passaic County	05 08 11	489 049	2 261 607	897 237	567 385	478 214	213 024	105 746
Salem County	02	64 285	311 623	148 544	91 681	49 684	8 780	12 934
Somerset County	07 11 12	297 490	950 439	507 489	187 623	90 246	68 585	96 495
Sussex County	05 11	144 166	443 544	244 520	102 246	53 172	21 997	21 609
Union County	07 10 13	522 541	2 374 307	1 096 498	642 838	362 743	102 961	169 268
Warren County	05	102 437	425 708	220 444	122 805	44 167	21 074	17 218
State undistributed			2 687 965	14 392	2 148 657	522 070	2 847	–
New Mexico		1 819 046	16 586 876	4 052 326	2 079 400	3 586 176	5 121 595	1 747 380
Bernalillo County	01 02 03	556 678	5 675 284	1 363 459	479 660	776 296	2 233 776	822 093
Catron County	02	3 543	23 862	11 658	2 446	5 669	265	3 824
Chaves County	02	61 382	335 272	147 704	62 396	81 024	23 845	20 302
Colfax County	03	14 189	74 458	38 631	13 624	17 819	1 167	3 217
Curry County	03	45 044	400 608	106 243	72 657	56 911	32 885	131 913
De Baca County	02	2 240	17 695	6 894	3 959	6 099	137	607
Dona Ana County	02	174 682	1 088 914	352 463	141 065	228 215	223 568	143 603
Eddy County	02	51 658	419 233	126 162	56 930	55 441	153 887	26 813
Grant County	02	31 002	171 021	85 004	31 828	42 297	1 684	10 208
Guadalupe County	02	4 680	48 998	9 937	6 940	30 202	422	1 496
Harding County	03	810	6 268	2 654	2 142	866	107	499
Hidalgo County	02	5 932	32 742	14 509	8 906	5 888	590	2 850
Lea County	02	55 511	248 457	110 436	69 525	60 788	1 440	6 268
Lincoln County	02	19 411	90 091	53 242	13 714	17 121	1 411	4 603
Los Alamos County	03	18 343	2 137 946	27 881	8 819	24 915	2 065 041	11 290

See footnotes at end of table.

Table 15. **Federal Government Expenditure, by State and County Area: Fiscal Year 2001**—Con.

[Thousand dollars]

State and county area	Congressional district	United States resident population[1]	Federal government expenditure					
			Total	Retirement and Disability	Other Direct Payments	Grants	Procurement	Salaries and Wages
New Mexico—Con.								
Luna County	02	25 016	135 076	66 586	28 178	30 498	727	9 087
McKinley County	03	74 798	494 677	114 402	45 257	219 200	12 792	103 026
Mora County	03	5 180	42 342	12 622	4 361	21 527	1 892	1 940
Otero County	02	62 298	587 756	173 653	36 655	59 469	121 737	196 242
Quay County	03	10 155	77 584	29 416	23 465	21 535	503	2 666
Rio Arriba County	03	41 190	256 174	79 310	34 272	120 020	7 002	15 570
Roosevelt County	03	18 018	121 867	34 423	45 835	37 840	714	3 054
Sandoval County	01 03	89 908	332 596	174 608	49 686	90 683	3 811	13 807
San Juan County	03	113 801	592 213	194 458	106 160	164 172	48 127	79 296
San Miguel County	03	30 126	210 375	62 853	31 662	104 983	3 203	7 673
Santa Fe County	01 03	129 292	982 703	269 547	96 220	442 793	103 980	70 164
Sierra County	02	13 270	98 348	53 816	19 887	18 170	1 404	5 072
Socorro County	02	18 078	114 928	33 572	16 981	45 314	9 934	9 126
Taos County	03	29 979	159 478	62 032	21 965	57 970	4 723	12 789
Torrance County	01	16 911	86 449	30 721	10 487	17 120	25 468	2 653
Union County	03	4 174	33 510	11 380	10 790	7 108	1 726	2 506
Valencia County	01 02	66 152	262 698	146 030	49 758	57 493	2 844	6 574
Cibola County	02 03	25 595	129 496	42 789	16 605	22 770	30 782	16 551
State undistributed			1 097 759	3 232	456 566	637 961	–	–
New York		18 976 457	116 366 112	38 771 932	30 407 743	32 896 648	6 167 926	8 121 863
Albany County	21	294 565	5 235 182	934 669	471 235	3 386 044	118 187	325 048
Allegany County	31	49 927	228 474	111 275	48 690	53 726	7 143	7 640
Broome County	23 25 26	200 536	1 037 787	511 687	221 764	187 643	68 386	48 307
Cattaraugus County	31	83 955	518 937	199 248	116 747	168 345	17 797	16 799
Cayuga County	25 27 31	81 963	372 245	174 375	86 106	94 141	6 418	11 206
Chautauqua County	31	139 750	750 064	340 911	153 748	160 636	68 472	26 297
Chemung County	31	91 070	519 749	233 560	102 892	120 763	34 796	27 738
Chenango County	23	51 401	234 504	121 704	46 075	55 418	4 323	6 984
Clinton County	24	79 894	368 659	177 130	69 135	80 857	13 248	28 290
Columbia County	22	63 094	312 818	150 792	67 270	74 196	9 645	10 915
Cortland County	25	48 599	196 022	98 642	39 364	46 339	4 202	7 474
Delaware County	23 26	48 055	261 646	121 507	50 842	55 726	14 130	19 441
Dutchess County	19 22 26	280 150	1 160 306	587 411	253 349	234 165	19 234	66 147
Erie County	27 29 30	950 265	5 539 852	2 390 370	1 170 275	1 191 664	313 928	473 613
Essex County	22 24	38 851	229 282	104 069	40 130	54 326	11 247	19 508
Franklin County	24	51 134	245 535	104 797	47 525	81 060	2 704	9 450
Fulton County	24	55 073	241 013	126 108	51 107	53 704	4 023	6 071
Genesee County	27	60 370	287 849	139 068	65 883	46 499	11 441	24 958
Greene County	22	48 195	224 124	121 985	48 123	41 664	5 159	7 193
Hamilton County	24	5 379	28 493	16 982	6 216	3 631	365	1 300
Herkimer County	23 24	64 427	306 340	155 646	72 779	61 675	8 379	7 862
Jefferson County	24	111 738	957 103	233 781	91 548	130 920	65 594	435 260
Lewis County	24	26 944	113 953	56 810	22 987	28 307	1 678	4 171
Livingston County	27	64 328	234 564	126 346	56 363	40 159	2 563	9 132
Madison County	23	69 441	265 202	145 184	53 268	54 358	2 863	9 530
Monroe County	27 28 29	735 343	3 910 375	1 550 176	1 001 163	926 123	216 278	216 635
Montgomery County	21 23	49 708	277 379	144 096	73 879	45 099	6 954	7 352
Nassau County	03 04 05	1 334 544	6 921 058	3 201 331	1 793 961	775 401	696 386	453 979
New York city area	[2]	8 008 278	48 976 058	13 684 169	13 232 044	17 353 102	1 314 464	3 392 279
Niagara County	29	219 846	1 143 377	559 364	259 361	205 480	35 293	83 879
Oneida County	23	235 469	1 523 961	658 580	301 905	301 266	131 876	130 335
Onondaga County	25	458 336	2 591 817	1 050 795	477 775	480 356	332 793	250 098
Ontario County	27	100 224	459 229	230 418	95 147	73 137	10 206	50 321
Orange County	19 20 26	341 367	1 783 671	656 938	304 220	247 257	174 835	400 420
Orleans County	29	44 171	185 407	87 223	40 983	37 428	14 437	5 336
Oswego County	24	122 377	510 688	263 486	99 894	111 921	18 358	17 030
Otsego County	23	61 676	298 342	143 229	58 200	65 268	21 267	10 378
Putnam County	19	95 745	278 183	163 283	68 212	28 858	5 069	12 761
Rensselaer County	21 22	152 538	1 677 662	351 912	188 869	1 093 660	12 564	30 657
Rockland County	20	286 753	1 452 449	567 864	336 637	236 416	269 789	41 744
St. Lawrence County	24	111 931	567 552	257 935	103 405	168 312	9 606	28 294
Saratoga County	21 22	200 635	714 199	402 968	129 528	96 179	9 911	75 613
Schenectady County	21	146 555	1 229 404	401 684	184 326	141 145	436 725	65 524
Schoharie County	22 23	31 582	140 589	71 846	29 511	32 360	1 374	5 499
Schuyler County	31	19 224	83 738	43 183	15 316	21 063	861	3 315
Seneca County	27 31	33 342	151 049	82 663	31 787	27 428	3 217	5 954
Steuben County	31	98 726	509 820	254 174	103 888	90 491	16 561	44 706
Suffolk County	01 02 05	1 419 369	7 328 849	2 996 932	1 464 924	1 121 570	1 013 201	732 222
Sullivan County	20 26	73 966	434 484	181 232	104 968	124 599	9 284	14 401
Tioga County	25 26	51 784	553 278	104 234	34 525	41 745	362 885	9 888
Tompkins County	26 31	96 501	515 242	152 955	75 433	248 016	18 317	20 521
Ulster County	26	177 749	761 207	385 210	163 566	169 620	12 187	30 623
Warren County	22	63 303	298 400	157 166	62 000	58 697	4 046	16 491
Washington County	22	61 042	247 855	135 022	52 648	47 516	3 734	8 934
Wayne County	27	93 765	395 874	204 673	87 226	78 987	12 697	12 291
Westchester County	17 18 19 20	923 459	4 627 270	1 982 959	1 293 066	875 623	153 288	322 334
Wyoming County	27	43 424	167 654	83 571	34 609	23 860	19 056	6 558
Yates County	31	24 621	116 368	62 955	26 349	19 199	2 707	5 158
State undistributed			5 663 922	13 647	4 624 999	1 023 500	1 775	–
North Carolina		8 049 313	44 557 095	17 514 173	9 264 761	9 122 484	3 153 677	5 502 001
Alamance County	06 12	130 800	527 726	292 163	126 865	79 958	13 669	15 072
Alexander County	10	33 603	103 163	60 364	24 156	15 011	753	2 878
Alleghany County	05	10 677	62 500	30 905	12 936	14 341	1 922	2 395
Anson County	08	25 275	144 702	56 746	34 091	34 692	15 859	3 315
Ashe County	05	24 384	138 263	62 446	28 709	40 654	2 229	4 225
Avery County	10	17 167	92 146	44 803	20 039	23 742	716	2 846
Beaufort County	01 03	44 958	253 612	126 690	60 571	58 181	1 654	6 516
Bertie County	01	19 773	145 866	54 648	33 428	47 037	6 592	4 160
Bladen County	01 07	32 278	189 936	83 233	40 564	54 044	6 060	6 036
Brunswick County	07	73 143	428 960	231 606	68 126	44 871	68 045	16 312

See footnotes at end of table.

Table 15. **Federal Government Expenditure, by State and County Area: Fiscal Year 2001**—Con.

[Thousand dollars]

State and county area	Congressional district	United States resident population[1]	Federal government expenditure					
			Total	Retirement and Disability	Other Direct Payments	Grants	Procurement	Salaries and Wages
North Carolina—Con.								
Buncombe County	10 11	206 330	1 121 243	549 917	216 148	173 889	49 451	131 838
Burke County	05 10	89 148	344 713	180 706	72 301	70 912	13 279	7 515
Cabarrus County	08	131 063	483 239	274 289	124 164	62 895	4 447	17 445
Caldwell County	05 10	77 415	282 531	162 502	65 655	44 844	2 243	7 286
Camden County	03	6 885	44 037	22 075	15 122	4 732	216	1 891
Carteret County	03	59 383	339 285	202 761	55 733	41 955	15 978	22 858
Caswell County	05	23 501	102 461	44 569	20 516	34 233	590	2 553
Catawba County	10	141 685	503 769	288 456	102 962	67 120	12 164	33 067
Chatham County	04	49 329	176 498	96 924	38 947	32 408	1 447	6 772
Cherokee County	11	24 298	153 498	77 265	27 328	29 879	12 356	6 671
Chowan County	01	14 526	83 382	43 590	20 113	16 509	528	2 642
Clay County	11	8 775	52 395	30 130	9 634	10 778	442	1 410
Cleveland County	09 11	96 287	457 218	227 396	94 054	89 830	34 298	11 639
Columbus County	01 07	54 749	360 369	148 549	89 851	109 520	4 607	7 842
Craven County	01 03	91 436	1 035 260	290 190	90 586	84 101	126 199	444 185
Cumberland County	01 07 08	302 963	3 426 337	829 132	201 694	238 835	433 945	1 722 731
Currituck County	03	18 190	81 046	51 391	15 693	9 626	1 815	2 522
Dare County	03	29 967	163 959	81 757	19 804	36 343	11 552	14 503
Davidson County	06 12	147 246	593 548	268 342	109 842	73 352	131 235	10 778
Davie County	06 10	34 835	129 385	76 557	29 947	17 435	1 863	3 582
Duplin County	01 03	49 063	256 014	109 376	58 174	74 504	5 870	8 091
Durham County	02 12	223 314	1 790 967	395 951	193 879	600 778	343 750	256 610
Edgecombe County	01 02	55 606	323 455	98 123	91 887	84 887	12 611	35 948
Forsyth County	05 10 12	306 067	1 379 877	664 136	285 444	321 057	41 021	68 220
Franklin County	02	47 260	182 617	82 688	43 718	49 935	1 794	4 482
Gaston County	09 12	190 365	739 277	413 469	177 074	118 531	7 669	22 534
Gates County	01	10 516	56 156	28 330	13 105	12 707	454	1 560
Graham County	11	7 993	43 392	21 717	7 906	10 750	1 008	2 010
Granville County	02 05	48 498	245 783	93 513	40 560	51 370	14 039	46 302
Greene County	01	18 974	78 175	31 822	21 998	20 707	1 405	2 243
Guilford County	05 06 12	421 048	2 059 485	864 894	364 687	332 743	245 703	251 459
Halifax County	01 02	57 370	387 414	170 992	85 172	121 636	2 237	7 378
Harnett County	02	91 025	337 728	158 332	79 563	73 589	18 749	7 495
Haywood County	11	54 033	302 000	166 228	56 034	53 032	18 580	8 126
Henderson County	10 11	89 173	456 006	291 710	102 593	45 661	3 354	12 688
Hertford County	01	22 601	227 902	59 739	30 561	40 312	92 683	4 607
Hoke County	08	33 646	112 592	52 532	20 856	32 296	3 730	3 177
Hyde County	03	5 826	44 619	13 200	15 155	12 448	1 895	1 921
Iredell County	08 10 12	122 660	438 461	245 253	110 190	63 628	4 352	15 038
Jackson County	11	33 121	135 075	70 987	29 443	30 111	895	3 638
Johnston County	02	121 965	453 225	211 588	110 598	112 529	6 618	11 893
Jones County	01 03	10 381	67 205	29 500	18 626	17 389	527	1 163
Lee County	02	49 040	235 523	130 535	51 479	41 235	2 089	10 184
Lenoir County	01 03	59 648	388 696	163 697	101 105	94 211	8 399	21 285
Lincoln County	10	63 780	206 888	126 467	44 685	27 021	1 800	6 915
McDowell County	10 11	42 151	183 493	99 248	30 863	47 597	1 101	4 684
Macon County	11	29 811	174 776	98 645	32 219	26 650	7 495	9 766
Madison County	11	19 635	154 136	46 165	22 546	73 305	9 345	2 775
Martin County	01 03	25 593	156 640	70 356	39 150	41 807	946	4 381
Mecklenburg County	08 09 12	695 454	2 797 072	1 071 979	456 796	374 195	579 513	314 589
Mitchell County	10	15 687	92 581	42 620	16 578	30 404	502	2 477
Montgomery County	08	26 822	123 613	57 358	25 387	24 791	13 028	3 049
Moore County	02 08	74 769	421 192	277 883	84 444	46 350	2 564	9 952
Nash County	01 02	87 420	407 556	227 944	77 626	93 834	3 853	4 299
New Hanover County	01 07	160 307	822 380	397 511	156 769	119 026	98 944	50 129
Northampton County	01	22 086	149 569	64 177	33 049	49 270	594	2 478
Onslow County	03 07	150 355	1 624 451	339 255	75 629	65 928	215 048	928 591
Orange County	04 12	118 227	701 363	178 539	80 581	377 094	41 934	23 215
Pamlico County	03	12 934	72 091	42 339	14 163	12 491	835	2 263
Pasquotank County	01 03	34 897	261 346	90 358	53 466	52 228	10 972	54 322
Pender County	01 03 07	41 082	183 851	100 012	35 381	38 504	5 379	4 575
Perquimans County	01	11 368	73 217	39 729	17 294	14 146	375	1 673
Person County	05	35 623	149 661	74 827	33 397	37 259	791	3 387
Pitt County	01 03	133 798	549 564	245 137	119 359	140 824	21 763	22 480
Polk County	10 11	18 324	102 367	61 712	17 385	13 876	6 598	2 797
Randolph County	06	130 454	389 838	221 310	92 884	55 113	6 885	13 646
Richmond County	08	46 564	256 657	130 979	56 411	61 203	1 244	6 819
Robeson County	07 08	123 339	644 244	273 115	146 563	205 200	3 625	15 742
Rockingham County	05	91 928	434 447	219 706	101 471	80 180	23 048	10 041
Rowan County	06 08 12	130 340	574 720	282 423	115 628	92 251	12 633	71 785
Rutherford County	10 11	62 899	280 429	155 338	52 819	63 069	1 856	7 347
Sampson County	03	60 161	282 088	125 437	67 188	75 349	5 227	8 887
Scotland County	08	35 998	188 058	84 535	39 580	59 451	928	3 563
Stanly County	08	58 100	230 664	133 723	54 760	30 239	1 795	10 148
Stokes County	05	44 711	135 954	78 005	25 678	22 503	5 464	4 305
Surry County	05	71 219	324 549	168 660	73 580	70 711	2 334	9 265
Swain County	11	12 968	103 952	35 851	23 295	29 555	2 101	13 148
Transylvania County	11	29 334	157 984	100 688	29 340	16 019	4 707	7 229
Tyrrell County	03	4 149	28 097	9 395	10 397	7 666	117	523
Union County	08	123 677	309 911	173 365	67 729	42 282	13 791	12 744
Vance County	01 02	42 954	225 632	104 635	48 047	60 738	6 639	5 573
Wake County	02 04	627 846	3 644 438	1 001 281	506 620	1 697 240	157 550	281 748
Warren County	01	19 972	106 577	46 632	18 581	38 709	534	2 122
Washington County	01	13 723	83 093	37 308	22 435	20 444	636	2 271
Watauga County	05	42 695	136 870	69 735	30 609	28 579	2 106	5 840

See footnotes at end of table.

Table 15. **Federal Government Expenditure, by State and County Area: Fiscal Year 2001**—Con.

[Thousand dollars]

State and county area	Congressional district	United States resident population[1]	Federal government expenditure					
			Total	Retirement and Disability	Other Direct Payments	Grants	Procurement	Salaries and Wages
North Carolina—Con.								
Wayne County	01 03	113 329	805 603	293 392	126 266	146 009	47 543	192 393
Wilkes County	05 10	65 632	275 827	136 705	55 436	70 004	3 329	10 352
Wilson County	01 02	73 814	356 772	163 938	81 306	93 102	8 866	9 560
Yadkin County	10	36 348	151 247	76 841	31 965	37 378	982	4 081
Yancey County	11	17 774	93 729	47 177	16 960	26 387	666	2 539
State undistributed			2 165 217	33 323	1 923 057	208 731	105	–
North Dakota		642 200	5 948 331	1 352 493	2 397 610	1 284 101	279 990	634 136
Adams County	00	2 593	32 517	7 045	15 055	9 285	183	950
Barnes County	00	11 775	127 242	30 448	64 444	23 954	3 518	4 878
Benson County	00	6 964	118 908	13 573	52 124	44 659	2 787	5 764
Billings County	00	888	12 426	1 125	3 217	4 386	2 246	1 451
Bottineau County	00	7 149	94 127	19 094	57 190	13 063	1 474	3 306
Bowman County	00	3 242	30 113	8 294	15 344	5 159	329	987
Burke County	00	2 242	38 548	7 422	23 739	4 694	405	2 289
Burleigh County	00	69 416	625 700	146 370	96 636	317 032	8 812	56 851
Cass County	00	123 138	613 014	204 460	145 872	117 203	34 278	111 200
Cavalier County	00	4 831	104 367	13 120	77 883	11 129	391	1 844
Dickey County	00	5 757	64 949	13 320	40 363	9 184	366	1 715
Divide County	00	2 283	39 252	6 835	23 609	7 538	152	1 118
Dunn County	00	3 600	27 393	6 123	15 526	4 080	557	1 107
Eddy County	00	2 757	32 866	7 806	18 844	4 808	229	1 179
Emmons County	00	4 331	50 132	10 901	28 923	8 847	244	1 217
Foster County	00	3 759	55 665	9 536	25 876	13 319	5 459	1 475
Golden Valley County	00	1 924	24 566	5 274	10 896	7 783	107	506
Grand Forks County	00	66 109	494 802	96 361	125 126	91 090	51 180	131 045
Grant County	00	2 841	31 949	6 768	19 497	4 250	213	1 222
Griggs County	00	2 754	37 137	7 633	23 460	4 445	304	1 295
Hettinger County	00	2 715	42 622	8 262	27 444	5 597	168	1 152
Kidder County	00	2 753	31 132	6 372	17 974	5 368	244	1 174
La Moure County	00	4 701	63 983	12 685	42 064	6 499	734	2 001
Logan County	00	2 308	28 104	5 372	17 501	4 279	183	770
McHenry County	00	5 987	71 222	17 030	35 380	15 096	630	3 086
McIntosh County	00	3 390	41 579	10 928	23 956	5 251	229	1 215
McKenzie County	00	5 737	44 242	10 412	19 474	9 737	2 243	2 376
McLean County	00	9 311	120 665	26 367	57 074	22 168	9 853	5 203
Mercer County	00	8 644	41 737	16 266	16 776	6 015	459	2 222
Morton County	00	25 303	153 170	53 421	45 811	17 150	31 182	5 606
Mountrail County	00	6 631	84 377	16 389	39 525	22 239	1 378	4 846
Nelson County	00	3 715	65 683	12 328	40 257	11 281	366	1 451
Oliver County	00	2 065	13 462	2 867	8 081	2 288	36	189
Pembina County	00	8 585	106 932	21 437	60 715	11 394	5 887	7 499
Pierce County	00	4 675	49 647	11 454	28 650	7 558	374	1 611
Ramsey County	00	12 066	160 710	31 372	75 930	37 792	5 241	10 375
Ransom County	00	5 890	56 252	13 933	33 179	5 817	1 510	1 813
Renville County	00	2 610	54 252	7 763	35 738	9 390	381	979
Richland County	00	17 998	153 897	34 386	84 353	30 002	1 312	3 844
Rolette County	00	13 674	177 249	26 077	38 983	56 816	28 566	26 807
Sargent County	00	4 366	51 538	9 257	33 183	6 577	406	2 115
Sheridan County	00	1 710	29 537	4 740	17 963	6 248	107	479
Sioux County	00	4 044	52 345	5 591	17 898	20 593	972	7 291
Slope County	00	767	13 898	1 111	10 721	1 923	30	112
Stark County	00	22 636	119 710	48 055	44 248	18 673	1 105	7 628
Steele County	00	2 258	38 644	5 664	28 309	2 749	1 114	808
Stutsman County	00	21 908	199 625	53 074	80 426	52 393	2 605	11 126
Towner County	00	2 876	66 948	7 616	46 145	11 451	586	1 149
Traill County	00	8 477	83 032	20 819	48 971	10 349	560	2 334
Walsh County	00	12 389	127 345	31 170	69 817	18 598	4 096	3 665
Ward County	00	58 795	527 587	132 312	102 731	55 853	61 852	174 840
Wells County	00	5 102	76 199	15 561	47 161	11 422	412	1 644
Williams County	00	19 761	124 348	50 303	48 312	18 471	1 935	5 327
State undistributed			220 986	594	169 235	51 157	–	–
Ohio		11 353 140	61 704 785	24 262 352	15 706 406	11 761 590	5 123 873	4 850 564
Adams County	02	27 330	178 402	68 481	34 425	69 464	1 654	4 377
Allen County	04	108 473	645 030	383 341	131 229	82 900	20 116	27 444
Ashland County	16	52 523	180 013	98 810	44 758	27 833	2 313	6 298
Ashtabula County	19	102 728	480 658	241 827	130 257	67 156	26 958	14 461
Athens County	06	62 223	307 380	101 255	71 886	92 739	19 829	21 670
Auglaize County	04 08	46 611	174 569	84 626	60 687	20 347	3 055	5 854
Belmont County	18	70 226	387 349	202 513	101 462	67 950	4 124	11 300
Brown County	02	42 285	170 264	80 337	46 018	37 431	1 468	5 011
Butler County	08	332 807	1 151 383	595 835	259 258	210 119	51 806	34 365
Carroll County	18	28 836	88 449	48 211	19 848	16 851	732	2 808
Champaign County	07	38 890	167 808	78 534	48 657	22 050	13 923	4 645
Clark County	07	144 742	806 513	385 369	185 899	136 720	52 589	45 937
Clermont County	02	177 977	455 678	253 750	107 969	71 069	4 746	18 144
Clinton County	06	40 543	189 997	88 273	60 946	30 142	1 898	8 738
Columbiana County	17 18	112 075	508 672	270 751	128 562	76 244	8 136	24 979
Coshocton County	18	36 655	152 503	78 920	38 386	28 512	1 133	5 552
Crawford County	04	46 966	218 282	112 542	72 436	27 446	1 422	4 436
Cuyahoga County	10 11 13 19	1 393 978	8 778 721	3 282 525	2 257 453	1 773 774	534 113	930 856
Darke County	08	53 309	224 902	108 508	69 935	37 406	2 619	6 434
Defiance County	05	39 500	156 908	78 589	47 381	20 994	4 253	5 692
Delaware County	12	109 989	493 861	136 879	59 062	276 225	8 634	13 061
Erie County	05	79 551	392 830	187 962	96 590	74 767	20 566	12 945
Fairfield County	07	122 759	398 324	227 085	102 729	49 512	3 923	15 075
Fayette County	07	28 433	147 514	56 129	46 327	40 521	1 078	3 459
Franklin County	12 15	1 068 978	6 713 315	1 942 852	1 039 181	2 560 120	489 548	681 615

See footnotes at end of table.

Table 15. **Federal Government Expenditure, by State and County Area: Fiscal Year 2001**—Con.

[Thousand dollars]

State and county area	Congressional district	United States resident population[1]	Federal government expenditure					
			Total	Retirement and Disability	Other Direct Payments	Grants	Procurement	Salaries and Wages
Ohio—Con.								
Fulton County	09	42 084	159 278	83 372	54 331	12 428	3 611	5 536
Gallia County	06	31 069	171 579	76 763	38 040	51 034	1 193	4 550
Geauga County	13	90 895	210 060	130 723	47 020	17 109	8 013	7 194
Greene County	07	147 886	2 166 467	304 896	115 767	76 477	795 194	874 133
Guernsey County	18	40 792	195 123	97 546	48 374	40 898	1 832	6 474
Hamilton County	01 02	845 303	6 310 971	1 900 361	1 249 272	1 041 418	1 517 509	602 411
Hancock County	04	71 295	229 224	115 892	68 506	32 508	2 417	9 901
Hardin County	04	31 945	124 106	39 670	52 723	17 970	7 456	6 287
Harrison County	18	15 856	86 905	45 318	20 523	14 850	2 516	3 699
Henry County	05	29 210	120 198	60 052	42 834	10 450	1 418	5 444
Highland County	06	40 875	196 269	87 716	56 931	44 271	1 420	5 932
Hocking County	06	28 241	115 078	58 027	27 024	26 165	909	2 953
Holmes County	16	38 943	70 069	37 362	13 913	11 418	3 372	4 004
Huron County	05	59 487	247 055	138 229	69 807	28 010	2 338	8 671
Jackson County	06	32 641	174 917	76 055	30 903	62 871	1 174	3 913
Jefferson County	18	73 894	462 694	233 815	128 011	80 254	5 383	15 231
Knox County	04 16	54 500	215 659	110 849	61 523	34 640	1 985	6 663
Lake County	19	227 511	823 567	482 896	214 707	77 741	19 795	28 428
Lawrence County	06	62 319	351 152	172 709	69 993	94 588	6 110	7 751
Licking County	12 18	145 491	645 731	298 075	123 275	78 186	118 003	28 192
Logan County	04 07	46 005	210 462	95 115	64 549	32 620	6 183	11 995
Lorain County	05 13	284 664	1 149 900	561 563	299 858	168 233	18 288	101 958
Lucas County	09	455 054	2 317 903	961 450	633 631	503 414	82 883	136 524
Madison County	15	40 213	160 768	73 370	51 931	29 415	1 376	4 675
Mahoning County	17	257 555	1 450 850	690 395	379 399	271 080	29 113	80 863
Marion County	04	66 217	297 112	149 713	85 723	48 067	4 446	9 163
Medina County	13	151 095	435 072	252 927	104 206	44 268	14 480	19 191
Meigs County	06	23 072	121 076	55 695	25 415	34 816	1 321	3 828
Mercer County	05 08	40 924	104 888	25 042	53 817	18 331	1 701	5 997
Miami County	08	98 868	532 326	211 634	104 377	56 010	147 010	13 295
Monroe County	18	15 180	77 903	36 401	16 155	21 304	959	3 085
Montgomery County	03 08	559 062	3 576 664	1 495 332	684 806	553 026	545 904	297 596
Morgan County	18	14 897	66 836	32 140	14 289	14 588	1 167	4 652
Morrow County	04	31 628	89 551	48 207	24 838	12 622	808	3 077
Muskingum County	18	84 585	400 039	202 893	86 338	84 956	7 851	18 001
Noble County	18	14 058	42 914	21 977	9 101	9 577	519	1 740
Ottawa County	05 09	40 985	192 038	109 340	52 294	14 038	4 313	12 054
Paulding County	05	20 293	71 984	26 710	31 503	9 743	1 165	2 863
Perry County	18	34 078	150 360	76 281	36 558	32 126	1 185	4 211
Pickaway County	07 15	52 727	196 177	90 727	59 008	39 145	1 635	5 663
Pike County	06	27 695	219 830	64 085	29 559	47 509	74 799	3 878
Portage County	13 14	152 061	508 766	252 817	144 809	80 074	12 396	18 671
Preble County	08	42 337	170 932	85 796	49 029	28 791	1 527	5 788
Putnam County	05	34 726	102 397	39 480	42 900	13 005	2 620	4 392
Richland County	04	128 852	586 770	286 505	129 018	103 610	17 728	49 910
Ross County	06 07	73 345	402 731	168 810	74 649	87 404	8 109	63 759
Sandusky County	05	61 792	238 748	118 344	72 896	36 640	4 047	6 821
Scioto County	06	79 195	509 099	229 013	112 640	152 856	3 321	11 268
Seneca County	05	58 683	265 736	140 174	82 690	31 608	2 945	8 320
Shelby County	08	47 910	158 740	80 004	49 545	22 361	1 513	5 316
Stark County	14 16	378 098	1 697 179	894 220	420 812	257 568	45 769	78 812
Summit County	13 14	542 899	2 675 705	1 141 391	688 127	442 777	236 439	166 970
Trumbull County	13 17	225 116	1 051 817	556 994	291 866	143 401	18 181	41 375
Tuscarawas County	18	90 914	356 660	198 353	78 295	61 224	5 798	12 990
Union County	07	40 909	113 273	52 064	38 607	17 169	1 262	4 172
Van Wert County	05	29 659	116 607	49 888	39 988	21 445	1 348	3 939
Vinton County	06	12 806	58 310	26 574	10 979	18 218	854	1 684
Warren County	02 06	158 383	401 112	240 160	84 476	49 270	9 162	18 043
Washington County	06	63 251	298 200	151 840	70 486	57 631	6 701	11 543
Wayne County	16	111 564	373 091	206 346	88 963	56 120	6 248	15 414
Williams County	05	39 188	145 477	78 139	48 451	12 008	1 357	5 521
Wood County	05 09	121 065	394 628	182 156	130 425	60 618	6 165	15 263
Wyandot County	04	22 908	104 475	48 535	36 530	14 723	980	3 707
State undistributed			2 464 248	9 523	2 278 055	176 599	15	56
Oklahoma		3 450 654	22 671 563	8 201 022	5 088 578	4 119 052	2 212 488	3 050 422
Adair County	02	21 038	135 152	43 386	23 463	55 725	9 903	2 674
Alfalfa County	06	6 105	49 975	16 673	26 037	4 118	763	2 383
Atoka County	03	13 879	81 980	30 502	17 476	30 302	405	3 295
Beaver County	06	5 857	40 762	11 852	20 993	5 901	479	1 538
Beckham County	06	19 799	98 807	41 876	33 790	19 702	674	2 765
Blaine County	06	11 976	84 527	26 703	30 380	23 013	759	3 671
Bryan County	03	36 534	274 711	94 072	59 747	65 532	48 018	7 342
Caddo County	06	30 150	220 688	79 559	60 558	56 710	4 103	19 758
Canadian County	05 06	87 697	316 252	168 493	64 555	24 398	5 123	53 682
Carter County	03	45 621	232 617	118 674	60 158	43 882	2 082	7 821
Cherokee County	02	42 521	254 899	89 191	51 205	86 842	4 313	23 349
Choctaw County	03	15 342	131 679	43 748	29 348	50 984	4 477	3 123
Cimarron County	06	3 148	35 170	8 031	23 061	3 091	122	864
Cleveland County	04	208 016	835 648	454 907	121 760	100 303	111 593	47 084
Coal County	03	6 031	40 943	16 315	8 929	14 429	259	1 010
Comanche County	04	114 996	1 224 159	335 620	93 942	86 046	130 604	577 948
Cotton County	04	6 614	54 289	18 431	24 639	9 415	309	1 496
Craig County	02	14 950	88 673	41 761	21 755	21 261	734	3 162
Creek County	02	67 367	262 494	144 894	56 152	51 595	2 486	7 367
Custer County	06	26 142	124 799	33 700	51 915	29 456	1 040	8 688
Delaware County	02	37 077	166 935	87 159	37 503	37 188	1 088	3 997
Dewey County	06	4 743	38 091	12 974	18 701	4 019	488	1 911
Ellis County	06	4 075	32 598	11 698	14 779	4 554	290	1 277
Garfield County	06	57 813	418 337	154 006	93 449	29 997	74 063	66 821
Garvin County	04	27 210	226 096	81 140	49 809	33 384	56 532	5 231

See footnotes at end of table.

Table 15. **Federal Government Expenditure, by State and County Area: Fiscal Year 2001**—Con.

[Thousand dollars]

State and county area	Congressional district	United States resident population[1]	Federal government expenditure					
			Total	Retirement and Disability	Other Direct Payments	Grants	Procurement	Salaries and Wages
Oklahoma—Con.								
Grady County	04	45 516	186 677	96 017	48 442	34 382	1 768	6 067
Grant County	06	5 144	58 928	14 244	36 300	6 128	442	1 814
Greer County	06	6 061	52 888	18 183	22 232	10 712	320	1 441
Harmon County	06	3 283	42 949	8 693	24 042	8 972	198	1 043
Harper County	06	3 562	28 835	10 527	14 854	2 016	259	1 178
Haskell County	02	11 792	83 932	37 576	17 110	25 842	613	2 791
Hughes County	03	14 154	96 178	41 522	23 916	27 342	610	2 788
Jackson County	04	28 439	328 487	80 610	63 393	32 922	42 179	109 384
Jefferson County	04	6 818	55 439	20 978	15 938	16 062	639	1 822
Johnston County	03	10 513	74 310	27 411	15 505	21 306	7 220	2 868
Kay County	05	48 080	349 870	130 081	76 075	45 358	89 675	8 681
Kingfisher County	06	13 926	115 798	31 060	29 061	5 571	46 850	3 256
Kiowa County	06	10 227	98 945	32 097	40 136	20 902	2 519	3 292
Latimer County	03	10 692	64 716	24 811	18 609	15 558	4 500	1 238
Le Flore County	03	48 109	297 981	128 184	62 315	93 695	4 044	9 743
Lincoln County	03	32 080	145 258	82 537	29 993	26 062	1 037	5 630
Logan County	05	33 924	151 350	62 646	38 497	39 707	6 102	4 399
Love County	03	8 831	58 546	21 921	11 665	23 517	274	1 170
McClain County	04	27 740	109 121	59 747	25 709	18 975	1 084	3 607
McCurtain County	03	34 402	233 405	82 744	57 378	84 807	1 532	6 944
McIntosh County	02	19 456	134 873	71 419	28 188	30 011	2 795	2 461
Major County	06	7 545	48 536	18 123	19 062	5 402	4 026	1 923
Marshall County	03	13 184	74 413	40 326	18 838	13 189	320	1 740
Mayes County	02	38 369	167 845	90 820	39 188	32 317	1 248	4 272
Murray County	03	12 623	75 454	36 419	16 143	16 747	1 767	4 379
Muskogee County	02	69 451	486 338	202 683	109 587	98 103	11 116	64 848
Noble County	05	11 411	65 526	25 952	23 237	13 270	482	2 585
Nowata County	02	10 569	54 255	27 776	14 233	9 532	786	1 929
Okfuskee County	02	11 814	82 930	34 801	17 685	27 727	442	2 274
Oklahoma County	04 05 06	660 448	6 252 347	1 610 152	736 717	1 254 420	1 159 667	1 491 391
Okmulgee County	02	39 685	242 362	100 739	65 497	67 138	1 963	7 025
Osage County	02 05	44 437	149 540	62 990	30 307	28 144	5 028	23 072
Ottawa County	02	33 194	217 208	101 201	56 959	40 874	10 825	7 349
Pawnee County	02 03	16 612	86 355	40 951	20 243	17 763	2 382	5 016
Payne County	03	68 190	322 932	120 979	73 283	85 908	21 638	21 124
Pittsburg County	03	43 953	306 526	136 005	54 696	53 246	17 764	44 815
Pontotoc County	03	35 143	232 894	94 508	58 421	59 251	6 874	13 840
Pottawatomie County	03	65 521	338 038	178 762	65 231	66 737	5 225	22 083
Pushmataha County	03	11 667	80 491	34 799	19 255	24 039	366	2 032
Roger Mills County	06	3 436	25 891	7 962	11 168	4 450	394	1 917
Rogers County	02	70 641	237 604	127 383	46 668	41 331	2 093	20 129
Seminole County	03	24 894	169 660	71 699	40 989	49 052	935	6 985
Sequoyah County	02	38 972	215 402	96 059	42 135	58 998	9 557	8 653
Stephens County	04	43 182	244 000	128 549	55 488	51 952	1 742	6 269
Texas County	06	20 107	118 876	30 065	60 791	20 794	3 809	3 416
Tillman County	04	9 287	94 182	25 506	44 846	20 714	639	2 476
Tulsa County	01	563 299	2 614 288	1 195 949	604 535	338 437	252 771	222 597
Wagoner County	01 02	57 491	170 408	76 817	43 508	45 184	806	4 093
Washington County	05	48 996	216 680	135 759	56 451	20 674	1 736	2 060
Washita County	06	11 508	85 993	30 303	35 661	8 538	9 117	2 375
Woods County	06	9 089	65 103	23 109	28 159	10 936	534	2 365
Woodward County	06	18 486	82 991	40 251	26 159	9 992	1 070	5 519
State undistributed			807 728	5 251	759 974	42 503	–	–
Oregon		3 421 399	18 401 222	7 450 459	4 091 371	4 307 622	959 427	1 592 343
Baker County	02	16 741	118 768	50 935	16 226	30 312	7 694	13 600
Benton County	04 05	78 153	352 902	128 916	53 504	121 303	11 503	37 676
Clackamas County	01 03 05	338 391	1 260 463	651 364	213 625	284 886	29 712	80 877
Clatsop County	01	35 630	203 172	93 502	36 768	36 925	13 568	22 409
Columbia County	01	43 560	158 910	90 300	33 061	27 055	3 358	5 136
Coos County	04	62 779	379 768	203 650	72 908	61 050	12 648	29 512
Crook County	02	19 182	96 138	48 989	17 506	11 769	3 769	14 106
Curry County	04	21 137	162 295	93 283	29 348	31 952	1 098	6 615
Deschutes County	02	115 367	481 422	276 417	76 850	58 829	31 255	38 072
Douglas County	04	100 399	618 248	314 907	102 440	102 800	29 026	69 075
Gilliam County	02	1 915	22 520	5 734	14 215	2 123	78	370
Grant County	02	7 935	52 442	22 483	7 367	7 002	4 526	11 065
Harney County	02	7 609	50 381	19 198	6 442	10 835	4 172	9 733
Hood River County	02	20 411	111 664	38 665	14 055	37 122	15 678	6 144
Jackson County	02	181 269	927 364	482 568	162 178	152 916	46 025	83 678
Jefferson County	02	19 009	93 761	43 451	17 397	24 151	1 735	7 028
Josephine County	02 04	75 726	427 009	251 782	84 709	67 804	7 316	15 398
Klamath County	02	63 775	374 710	173 484	71 600	64 769	13 169	51 687
Lake County	02	7 422	68 982	23 530	7 900	10 355	15 095	12 101
Lane County	04	322 959	1 550 828	732 117	299 019	376 088	42 047	101 557
Lincoln County	05	44 479	267 769	143 693	54 037	41 950	13 065	15 023
Linn County	04	103 069	466 543	255 394	91 723	91 479	5 160	22 787
Malheur County	02	31 615	147 888	63 012	33 730	38 606	2 652	9 889
Marion County	05	284 834	1 984 440	670 611	267 387	941 144	20 614	84 684
Morrow County	02	10 995	70 295	20 175	35 013	8 165	4 327	2 614
Multnomah County	01 03	660 486	4 299 420	1 391 364	725 480	1 136 058	387 990	658 528
Polk County	05	62 380	224 638	90 455	57 064	67 418	2 921	6 781
Sherman County	02	1 934	34 494	5 551	16 737	6 048	2 511	3 648
Tillamook County	05	24 262	139 824	79 090	29 267	20 146	3 660	7 661
Umatilla County	02	70 548	503 577	149 407	104 629	69 513	144 718	35 310

See footnotes at end of table.

Table 15. **Federal Government Expenditure, by State and County Area: Fiscal Year 2001**—Con.

[Thousand dollars]

State and county area	Congressional district	United States resident population[1]	Federal government expenditure					
			Total	Retirement and Disability	Other Direct Payments	Grants	Procurement	Salaries and Wages
Oregon—Con.								
Union County	02	24 530	131 862	62 193	34 569	19 956	5 392	9 752
Wallowa County	02	7 226	50 421	21 590	11 417	8 829	4 089	4 496
Wasco County	02	23 791	154 876	65 025	34 982	21 707	16 247	16 916
Washington County	01	445 342	994 824	508 799	229 896	149 531	37 450	69 148
Wheeler County	02	1 547	14 082	5 123	2 195	6 274	131	359
Yamhill County	01	84 992	324 794	156 662	75 544	48 651	15 028	28 909
State undistributed			1 079 727	17 040	950 584	112 102	–	–
Pennsylvania		12 281 054	79 310 064	30 386 147	21 525 877	14 847 321	6 787 928	5 762 792
Adams County	19	91 292	377 587	203 825	71 980	52 468	19 243	30 070
Allegheny County	04 14 18 20	1 281 666	10 163 955	3 462 949	2 544 048	1 799 143	1 456 024	901 791
Armstrong County	05 12	72 392	445 284	217 858	113 931	91 741	8 529	13 226
Beaver County	04	181 412	952 497	498 165	285 002	138 660	8 062	22 609
Bedford County	09	49 984	272 074	124 101	58 499	76 868	4 278	8 328
Berks County	06	373 638	1 528 382	812 842	380 117	215 947	46 971	72 505
Blair County	09	129 144	745 213	363 984	178 841	144 257	8 682	49 450
Bradford County	10	62 761	304 862	152 889	60 232	62 761	15 795	13 185
Bucks County	08	597 635	2 250 647	1 232 634	587 365	187 026	160 040	83 581
Butler County	04 21	174 083	968 354	399 245	209 653	95 344	196 731	67 381
Cambria County	12	152 598	1 083 571	461 309	264 883	154 231	124 738	78 409
Cameron County	05	5 974	35 275	17 098	10 552	6 340	274	1 011
Carbon County	11	58 802	304 608	170 733	88 561	32 898	5 024	7 393
Centre County	05 09	135 758	799 933	218 864	137 923	318 943	86 529	37 674
Chester County	07 16	433 501	1 908 053	789 721	357 202	180 435	403 865	176 830
Clarion County	05 12	41 765	217 481	98 607	66 952	40 682	4 315	6 925
Clearfield County	05 09	83 382	419 661	211 946	108 255	76 997	6 114	16 349
Clinton County	05	37 914	180 850	90 325	49 453	29 441	2 063	9 569
Columbia County	11	64 151	278 895	155 386	74 935	35 594	2 441	10 539
Crawford County	05 21	90 366	427 479	223 753	108 984	70 736	9 542	14 463
Cumberland County	17 19	213 674	1 232 204	591 090	197 683	58 463	68 822	316 147
Dauphin County	17	251 798	3 856 710	786 667	362 922	2 338 847	174 399	193 875
Delaware County	01 02 07 16	550 864	2 728 075	1 350 593	811 597	296 687	133 330	135 868
Elk County	05	35 112	156 464	88 624	43 256	16 572	1 939	6 073
Erie County	21	280 843	1 324 606	640 544	327 119	218 778	53 572	84 593
Fayette County	12 20	148 644	1 026 009	464 167	294 767	229 905	9 982	27 188
Forest County	05	4 946	38 458	19 655	9 157	6 828	559	2 258
Franklin County	09	129 313	652 917	364 038	109 723	70 634	44 319	64 203
Fulton County	09	14 261	72 520	35 744	14 164	17 804	2 953	1 856
Greene County	20	40 672	286 317	107 953	68 257	58 895	42 383	8 829
Huntingdon County	09	45 586	208 747	107 292	49 485	41 871	3 142	6 957
Indiana County	12	89 605	488 624	211 718	132 323	117 810	9 797	16 977
Jefferson County	05	45 932	245 966	127 855	64 055	42 760	2 463	8 832
Juniata County	09	22 821	87 489	48 406	21 914	12 214	854	4 101
Lackawanna County	10	213 295	1 400 173	616 272	379 776	199 748	141 567	62 810
Lancaster County	16 17	470 658	1 796 547	955 065	375 916	225 401	140 167	99 998
Lawrence County	04	94 643	577 871	292 050	168 708	80 292	9 676	27 144
Lebanon County	17	120 327	630 379	306 548	117 387	74 867	33 311	98 267
Lehigh County	15	312 090	1 406 125	605 054	374 311	192 832	175 136	58 792
Luzerne County	11	319 250	2 018 339	949 136	561 339	270 427	71 418	166 019
Lycoming County	05 10	120 044	593 914	291 137	143 636	88 424	34 605	36 112
McKean County	05	45 936	252 485	120 885	60 281	41 766	4 086	25 467
Mercer County	21	120 293	660 590	348 398	190 396	98 490	4 607	18 700
Mifflin County	09	46 486	227 803	110 972	57 942	50 131	1 530	7 228
Monroe County	10 11	138 687	625 530	302 633	123 773	36 321	66 005	96 799
Montgomery County	[2]	750 097	3 700 700	1 789 156	872 203	288 170	488 517	262 654
Montour County	11	18 236	85 646	45 616	24 752	11 863	1 213	2 201
Northampton County	15	267 066	1 314 787	672 099	366 845	167 351	30 107	78 385
Northumberland County	06 11	94 556	532 122	266 079	140 784	104 881	6 671	13 706
Perry County	09 17	43 602	185 258	95 346	38 640	44 546	1 473	5 253
Philadelphia County	01 02 03	1 517 550	14 496 398	3 704 956	3 258 342	3 974 563	1 764 786	1 793 750
Pike County	10	46 302	147 400	95 197	30 089	8 482	2 136	11 496
Potter County	05	18 080	89 569	45 256	19 405	20 380	1 308	3 221
Schuylkill County	06	150 336	834 324	441 638	236 423	102 153	14 138	39 972
Snyder County	09	37 546	135 710	76 969	35 077	16 951	1 674	5 038
Somerset County	12	80 023	419 200	206 039	115 885	72 329	11 596	13 351
Sullivan County	10	6 556	36 816	19 794	8 174	6 682	482	1 684
Susquehanna County	10	42 238	185 893	102 308	43 003	30 716	1 974	7 892
Tioga County	05	41 373	202 574	103 709	45 245	41 016	3 153	9 450
Union County	05	41 624	246 253	82 613	36 426	42 039	11 147	74 027
Venango County	05	57 565	306 712	158 869	82 263	53 989	2 543	9 047
Warren County	05	43 863	219 748	113 424	51 719	34 290	9 665	10 650
Washington County	20	202 897	1 172 944	581 437	351 395	185 259	18 911	35 941
Wayne County	10	47 722	263 251	157 365	62 277	25 984	8 950	8 674
Westmoreland County	04 12 20	369 993	2 006 063	993 728	611 653	302 155	33 898	64 629
Wyoming County	10	28 080	120 282	64 659	28 940	20 714	1 708	4 261
York County	19	381 751	1 948 228	808 268	292 974	163 864	571 997	111 125
State undistributed			4 400 662	12 891	3 956 107	431 664	–	–
Rhode Island		1 048 319	6 988 588	2 455 493	1 785 997	1 607 491	392 187	747 420
Bristol County	01	50 648	224 565	120 876	57 667	32 296	4 411	9 315
Kent County	02	167 090	854 508	428 704	231 104	127 499	18 121	49 080
Newport County	01	85 433	1 023 445	244 245	98 318	61 251	255 848	363 783
Providence County	01 02	621 602	3 946 968	1 388 909	974 674	1 217 781	91 289	274 316
Washington County	02	123 546	595 037	269 205	133 132	119 258	22 518	50 925
State undistributed			344 065	3 554	291 103	49 407	–	–
South Carolina		4 012 012	24 674 761	9 501 574	4 762 534	4 729 934	3 155 170	2 525 550
Abbeville County	03	26 167	106 204	55 799	19 767	26 989	858	2 790
Aiken County	02 03	142 552	2 236 690	342 404	131 453	108 851	1 594 592	59 390
Allendale County	02	11 211	75 628	24 036	19 508	30 212	305	1 567
Anderson County	03	165 740	707 369	395 088	154 022	127 478	6 392	24 390
Bamberg County	06	16 658	105 278	35 798	28 968	32 980	5 090	2 443

See footnotes at end of table.

Table 15. **Federal Government Expenditure, by State and County Area: Fiscal Year 2001**—Con.

[Thousand dollars]

State and county area	Congressional district	United States resident population[1]	Federal government expenditure					
			Total	Retirement and Disability	Other Direct Payments	Grants	Procurement	Salaries and Wages
South Carolina—Con.								
Barnwell County	02	23 478	130 728	50 990	30 674	42 622	3 834	2 608
Beaufort County	02 06	120 937	854 392	352 650	92 195	60 483	67 768	281 295
Berkeley County	01 06	142 651	507 189	283 906	77 264	97 959	23 988	24 072
Calhoun County	02 06	15 185	61 337	26 372	16 422	16 619	305	1 619
Charleston County	01 06	309 969	3 036 630	887 515	331 716	462 204	688 982	666 213
Cherokee County	05	52 537	211 674	105 965	44 753	53 502	2 088	5 364
Chester County	05	34 068	161 418	80 629	37 069	38 740	915	4 065
Chesterfield County	05	42 768	205 153	90 913	41 782	65 388	1 451	5 618
Clarendon County	06	32 502	187 728	76 754	45 164	61 361	762	3 688
Colleton County	02 06	38 264	228 800	102 539	51 236	66 048	2 795	6 181
Darlington County	05 06	67 394	319 690	143 362	73 875	93 268	2 246	6 939
Dillon County	05	30 722	181 639	69 929	48 004	58 726	762	4 217
Dorchester County	01 06	96 413	395 847	252 140	66 540	61 243	4 348	11 576
Edgefield County	03	24 595	107 277	37 780	17 789	23 183	7 502	21 023
Fairfield County	05	23 454	118 488	52 715	25 461	31 730	5 630	2 953
Florence County	06	125 761	665 231	292 937	147 691	173 249	10 368	40 986
Georgetown County	01	55 797	330 212	191 949	71 705	52 960	6 311	7 287
Greenville County	04	379 616	1 594 426	787 614	324 826	217 085	159 902	104 999
Greenwood County	03	66 271	304 932	162 938	62 683	63 617	4 778	10 916
Hampton County	02	21 386	150 814	55 185	30 409	41 942	6 334	16 944
Horry County	01	196 629	877 471	495 771	166 511	175 202	12 346	27 642
Jasper County	02	20 678	94 874	34 913	16 080	34 470	7 271	2 140
Kershaw County	05	52 647	232 374	131 562	44 700	47 958	1 503	6 651
Lancaster County	05	61 351	243 989	133 938	55 003	42 607	5 799	6 643
Laurens County	03 04	69 567	287 400	171 845	57 686	49 922	1 366	6 581
Lee County	05 06	20 119	110 642	39 769	30 584	37 722	520	2 048
Lexington County	02	216 014	797 007	440 209	127 849	184 084	11 772	33 094
McCormick County	03	9 958	59 842	31 118	8 436	15 504	1 026	3 758
Marion County	06	35 466	270 240	85 737	50 674	60 475	67 876	5 477
Marlboro County	05	28 818	177 878	68 927	41 378	61 118	2 028	4 426
Newberry County	05	36 108	178 901	93 948	37 523	38 275	1 386	7 768
Oconee County	03	66 215	290 243	178 766	59 455	40 406	2 306	9 310
Orangeburg County	02 06	91 582	526 495	219 227	118 272	173 373	3 127	12 495
Pickens County	03	110 757	438 598	236 825	78 730	97 223	10 620	15 199
Richland County	02 06	320 677	3 059 218	801 246	328 661	884 651	253 060	791 600
Saluda County	03	19 181	73 188	35 146	14 544	19 626	725	3 147
Spartanburg County	04	253 791	1 017 408	581 782	208 150	182 990	12 185	32 301
Sumter County	05 06	104 646	752 403	276 850	99 570	137 543	34 594	203 846
Union County	04	29 881	147 886	82 625	31 887	27 683	973	4 718
Williamsburg County	06	37 217	320 091	82 836	50 068	71 286	110 443	5 458
York County	05	164 614	542 611	311 242	120 889	82 439	5 937	22 105
State undistributed			1 191 230	9 387	1 024 907	156 936	–	–
South Dakota		754 844	5 806 982	1 656 687	1 994 509	1 254 320	301 058	600 407
Aurora County	00	3 058	29 069	7 011	17 750	3 122	213	973
Beadle County	00	17 023	149 954	46 317	55 028	24 479	2 544	21 585
Bennett County	00	3 574	28 765	6 584	10 387	9 839	959	995
Bon Homme County	00	7 260	51 143	16 984	23 405	8 547	544	1 663
Brookings County	00	28 220	130 393	43 106	46 561	31 203	1 396	8 128
Brown County	00	35 460	305 725	81 157	111 609	68 050	15 397	29 512
Brule County	00	5 364	46 014	11 722	22 101	9 591	835	1 764
Buffalo County	00	2 032	29 395	2 610	12 019	7 226	2 277	5 264
Butte County	00	9 094	47 219	22 819	10 873	10 602	445	2 479
Campbell County	00	1 782	23 178	6 560	13 252	2 653	152	561
Charles Mix County	00	9 350	102 418	20 788	42 073	29 193	2 097	8 266
Clark County	00	4 143	46 653	10 599	26 032	7 881	725	1 417
Clay County	00	13 537	79 387	19 977	32 978	22 318	810	3 304
Codington County	00	25 897	127 397	53 276	37 521	18 241	6 719	11 639
Corson County	00	4 181	43 253	11 503	13 905	12 310	1 764	3 772
Custer County	00	7 275	49 689	23 160	5 412	7 300	5 764	8 053
Davison County	00	18 741	110 372	41 712	36 333	17 524	8 925	5 878
Day County	00	6 267	69 124	17 258	33 705	14 109	966	3 086
Deuel County	00	4 498	37 638	10 364	19 811	5 222	615	1 626
Dewey County	00	5 972	70 219	11 086	12 559	24 108	8 119	14 347
Douglas County	00	3 458	27 574	8 148	15 784	2 101	269	1 272
Edmunds County	00	4 367	41 127	9 859	23 899	6 165	213	991
Fall River County	00	7 453	77 659	34 944	9 621	9 619	2 167	21 308
Faulk County	00	2 640	29 267	7 444	18 163	2 440	213	1 007
Grant County	00	7 847	52 695	18 961	25 308	5 513	542	2 371
Gregory County	00	4 792	43 900	13 996	16 324	10 247	1 469	1 864
Haakon County	00	2 196	27 739	5 086	16 770	4 993	116	774
Hamlin County	00	5 540	38 210	11 867	21 051	3 414	366	1 512
Hand County	00	3 741	51 441	8 378	26 988	14 841	245	988
Hanson County	00	3 139	22 243	6 152	13 947	1 287	183	674
Harding County	00	1 353	11 745	2 472	5 017	3 071	122	1 063
Hughes County	00	16 481	274 247	41 339	33 537	180 463	7 207	11 701
Hutchinson County	00	8 075	71 733	20 925	35 611	12 201	601	2 395
Hyde County	00	1 671	21 081	3 979	11 401	5 490	35	176
Jackson County	00	2 930	20 946	5 133	9 952	2 234	517	3 111
Jerauld County	00	2 295	23 596	6 099	13 561	3 132	152	652
Jones County	00	1 193	18 674	2 601	9 125	6 530	76	343
Kingsbury County	00	5 815	55 653	17 212	31 114	4 747	477	2 103
Lake County	00	11 276	69 572	24 917	31 140	8 381	1 795	3 340
Lawrence County	00	21 802	114 364	54 233	21 327	28 442	2 499	7 863
Lincoln County	00	24 131	72 646	26 566	31 695	11 401	564	2 419
Lyman County	00	3 895	67 916	8 519	26 842	27 237	2 258	3 060
McCook County	00	5 832	44 323	12 931	23 947	4 987	396	2 061
McPherson County	00	2 904	23 198	5 702	13 163	3 490	152	690
Marshall County	00	4 576	43 930	11 278	25 628	5 298	320	1 406

See footnotes at end of table.

Table 15. **Federal Government Expenditure, by State and County Area: Fiscal Year 2001**—Con.

[Thousand dollars]

State and county area	Congressional district	United States resident population[1]	Federal government expenditure					
			Total	Retirement and Disability	Other Direct Payments	Grants	Procurement	Salaries and Wages
South Dakota—Con.								
Meade County	00	24 253	164 793	53 785	23 403	21 607	36 597	29 401
Mellette County	00	2 083	15 151	3 198	5 736	5 577	139	500
Miner County	00	2 884	28 642	6 908	16 352	4 205	213	963
Minnehaha County	00	148 281	810 097	291 091	238 184	109 542	54 346	116 934
Moody County	00	6 595	53 245	12 499	24 978	8 818	1 062	5 889
Pennington County	00	88 565	612 091	232 731	90 242	87 176	31 703	170 238
Perkins County	00	3 363	31 885	9 139	14 330	6 383	535	1 498
Potter County	00	2 693	40 799	8 108	25 821	5 292	707	871
Roberts County	00	10 016	84 732	21 237	36 899	19 996	639	5 961
Sanborn County	00	2 675	31 132	6 448	16 164	7 408	229	884
Shannon County	00	12 466	169 529	19 563	31 524	87 074	7 601	23 766
Spink County	00	7 454	85 655	19 714	53 593	8 872	594	2 882
Stanley County	00	2 772	21 332	5 213	13 801	1 946	260	112
Sully County	00	1 556	35 288	2 815	31 523	606	61	284
Todd County	00	9 050	95 227	12 282	19 182	50 411	1 081	12 271
Tripp County	00	6 430	57 069	15 181	24 583	14 630	641	2 034
Turner County	00	8 849	62 622	20 256	33 770	6 047	503	2 046
Union County	00	12 584	155 968	25 446	34 093	17 775	76 094	2 561
Walworth County	00	5 974	35 848	11 958	16 478	5 225	434	1 753
Yankton County	00	21 652	111 621	42 790	36 280	19 354	3 363	9 835
Ziebach County	00	2 519	16 914	2 409	9 454	4 756	30	265
State undistributed			164 853	584	103 889	60 380	–	–
Tennessee		5 689 283	36 757 793	12 954 046	8 030 909	7 026 737	5 810 980	2 935 121
Anderson County	03	71 330	2 658 682	212 989	87 675	70 372	2 210 298	77 348
Bedford County	04	37 586	142 855	77 949	32 599	26 171	930	5 207
Benton County	08	16 537	97 833	54 824	23 853	15 682	852	2 623
Bledsoe County	03	12 367	52 326	21 069	14 060	15 832	334	1 031
Blount County	02	105 823	464 119	262 791	105 337	63 975	14 861	17 155
Bradley County	02 03	87 965	337 305	180 669	87 020	52 737	2 876	14 003
Campbell County	04	39 854	282 887	126 549	61 356	56 306	33 579	5 097
Cannon County	06	12 826	62 266	28 953	19 085	11 899	757	1 572
Carroll County	08	29 475	226 549	86 529	50 482	40 175	43 941	5 423
Carter County	01	56 742	246 570	128 812	55 529	54 331	2 178	5 720
Cheatham County	07	35 912	100 403	55 843	22 320	14 127	3 434	4 679
Chester County	07	15 540	65 404	28 277	18 685	15 775	351	2 316
Claiborne County	04	29 862	179 184	87 397	39 343	47 909	1 048	3 486
Clay County	06	7 976	49 662	16 272	12 276	18 139	1 106	1 868
Cocke County	01	33 565	185 869	85 270	40 646	54 662	1 180	4 111
Coffee County	04	48 014	590 201	126 485	63 791	44 666	324 772	30 487
Crockett County	08	14 532	89 914	34 145	31 002	21 098	1 059	2 610
Cumberland County	04	46 802	176 954	154 289	53 258	34 345	-70 569	5 631
Davidson County	05 06	569 891	4 300 957	1 195 773	730 779	1 581 799	341 471	451 134
Decatur County	07	11 731	69 185	29 219	22 905	14 375	520	2 165
De Kalb County	06	17 423	106 904	41 060	25 746	34 723	2 920	2 455
Dickson County	07	43 156	174 122	93 863	45 344	26 897	1 746	6 271
Dyer County	08	37 279	209 497	87 844	63 153	50 012	1 198	7 288
Fayette County	07	28 806	142 045	50 913	37 846	48 931	832	3 523
Fentress County	04	16 625	109 187	46 811	29 273	29 696	821	2 586
Franklin County	04	39 270	204 332	102 265	51 751	32 348	9 100	8 869
Gibson County	08	48 152	310 147	127 954	93 965	67 042	11 286	9 899
Giles County	04	29 447	153 576	70 208	39 453	38 325	1 297	4 292
Grainger County	04	20 659	105 379	50 613	22 732	28 184	724	3 127
Greene County	01	62 909	355 184	161 716	67 476	63 053	52 427	10 513
Grundy County	03	14 332	80 673	38 083	20 733	19 666	492	1 700
Hamblen County	04	58 128	269 925	131 795	66 261	57 453	4 286	10 130
Hamilton County	03	307 896	2 459 172	804 229	401 885	296 456	516 477	440 125
Hancock County	01	6 786	48 978	15 293	11 300	21 470	353	561
Hardeman County	07	28 105	174 751	64 653	39 391	51 761	15 303	3 644
Hardin County	04	25 578	150 029	63 906	37 072	41 285	1 505	6 262
Hawkins County	01	53 563	258 265	125 537	48 289	55 741	12 631	16 066
Haywood County	08	19 797	134 491	38 057	44 173	48 038	1 057	3 166
Henderson County	07	25 522	159 544	61 358	37 370	44 750	12 420	3 646
Henry County	08	31 115	207 125	94 251	49 348	43 934	10 375	9 217
Hickman County	07	22 295	86 805	46 427	19 967	15 517	793	4 101
Houston County	08	8 088	45 507	24 142	9 900	9 401	651	1 415
Humphreys County	08	17 929	341 730	45 371	21 788	16 960	233 972	23 639
Jackson County	06	10 984	55 395	22 211	14 714	16 686	366	1 417
Jefferson County	01	44 294	209 971	119 835	45 861	35 588	1 605	7 082
Johnson County	01	17 499	108 065	53 415	22 797	25 799	3 692	2 362
Knox County	01 02 04	382 032	2 336 287	914 813	477 037	389 249	326 461	228 727
Lake County	08	7 954	51 732	16 042	19 098	14 380	829	1 382
Lauderdale County	08	27 101	156 890	57 275	47 311	46 943	1 773	3 587
Lawrence County	04	39 926	208 697	103 965	51 080	45 969	1 266	6 416
Lewis County	07	11 367	51 476	23 767	14 869	11 103	244	1 493
Lincoln County	04	31 340	150 745	80 008	32 933	32 263	1 445	4 096
Loudon County	02	39 086	214 607	123 868	46 342	33 203	1 798	9 396
McMinn County	02	49 015	220 616	119 744	56 554	36 655	1 301	6 362
McNairy County	07	24 653	170 584	69 548	39 743	55 360	1 052	4 880
Macon County	06	20 386	91 737	36 031	27 633	25 311	486	2 275
Madison County	08	91 837	450 153	193 892	119 856	99 180	7 153	30 073
Marion County	03	27 776	137 811	67 035	39 092	26 383	931	4 370
Marshall County	06	26 767	114 394	52 129	30 613	24 412	3 376	3 864
Maury County	07	69 498	284 734	145 487	72 912	47 630	6 977	11 727
Meigs County	03	11 086	54 724	28 772	10 386	13 107	335	2 123
Monroe County	02	38 961	180 078	93 796	36 481	42 937	1 890	4 974
Montgomery County	07	134 768	570 516	322 653	94 187	67 807	6 208	79 661
Moore County	04	5 740	16 963	8 323	4 678	3 534	91	337
Morgan County	03	19 757	85 407	40 957	18 935	22 971	490	2 054

See footnotes at end of table.

Table 15. **Federal Government Expenditure, by State and County Area: Fiscal Year 2001**—Con.

[Thousand dollars]

State and county area	Congressional district	United States resident population[1]	Federal government expenditure					
			Total	Retirement and Disability	Other Direct Payments	Grants	Procurement	Salaries and Wages
Tennessee—Con.								
Obion County	08	32 450	192 826	85 699	61 232	37 187	1 407	7 301
Overton County	06	20 118	110 150	46 301	30 069	29 876	686	3 218
Perry County	07	7 631	44 300	19 651	13 813	9 353	256	1 228
Pickett County	04	4 945	32 344	10 830	8 546	12 254	152	561
Polk County	03	16 050	101 430	46 554	23 409	21 048	5 909	4 510
Putnam County	06	62 315	338 349	158 853	73 506	58 213	33 787	13 989
Rhea County	04	28 400	218 398	77 235	34 928	41 274	4 366	60 596
Roane County	03	51 910	354 017	151 481	74 619	54 300	45 035	28 583
Robertson County	05 07	54 433	209 002	107 340	59 475	33 080	3 304	5 804
Rutherford County	06	182 023	869 797	274 301	125 440	83 577	290 918	95 561
Scott County	04	21 127	235 912	55 277	30 908	42 522	102 652	4 552
Sequatchie County	03	11 370	81 531	22 790	11 513	26 344	19 944	939
Sevier County	01	71 170	283 059	165 859	48 803	40 336	10 972	17 090
Shelby County	07 08 09	897 472	5 594 923	1 784 901	998 554	1 123 708	885 820	801 941
Smith County	06	17 712	84 955	36 596	27 718	15 150	762	4 729
Stewart County	08	12 370	112 336	42 226	12 666	13 449	15 331	28 663
Sullivan County	01	153 048	785 059	439 625	175 405	133 513	7 911	28 605
Sumner County	06	130 449	531 563	240 294	108 514	60 036	96 770	25 948
Tipton County	08	51 271	232 411	111 417	54 166	50 919	9 233	6 676
Trousdale County	06	7 259	35 069	13 591	11 736	6 792	279	2 672
Unicoi County	01	17 667	148 473	56 548	22 702	19 314	45 533	4 377
Union County	04	17 808	62 174	31 731	11 625	17 319	320	1 179
Van Buren County	03	5 508	20 801	8 647	5 973	5 726	118	337
Warren County	04	38 276	191 587	88 767	61 329	32 927	1 846	6 718
Washington County	01	107 198	635 418	288 249	132 291	86 792	37 808	90 278
Wayne County	04	16 842	73 380	34 029	17 421	19 618	483	1 829
Weakley County	08	34 895	177 812	72 145	56 746	38 638	1 732	8 551
White County	04	23 102	117 999	60 305	28 690	24 687	904	3 412
Williamson County	06	126 638	308 091	186 221	60 878	34 977	7 270	18 745
Wilson County	06	88 809	299 093	154 576	78 045	52 708	2 058	11 707
State undistributed			1 687 460	7 990	1 390 857	288 612	–	–
Texas		20 851 820	112 530 383	36 232 246	26 869 947	21 675 167	15 648 831	12 104 192
Anderson County	05	55 109	252 485	110 789	66 761	54 369	12 600	7 966
Andrews County	19	13 004	50 554	25 184	16 974	6 999	229	1 168
Angelina County	02	80 130	360 761	176 073	94 875	63 978	4 231	21 604
Aransas County	14	22 497	108 690	63 624	23 441	19 381	845	1 398
Archer County	13	8 854	54 286	27 897	11 352	4 532	198	10 307
Armstrong County	13	2 148	27 272	5 028	9 327	12 509	76	332
Atascosa County	28	38 628	144 300	74 022	33 071	33 581	629	2 996
Austin County	08 14	23 590	574 855	51 023	29 465	18 611	470 278	5 478
Bailey County	19	6 594	59 513	12 621	32 995	12 194	304	1 398
Bandera County	21	17 645	75 340	55 038	10 988	5 551	299	3 463
Bastrop County	14	57 733	210 150	107 975	39 943	41 938	2 128	18 166
Baylor County	13	4 093	39 254	13 579	16 817	7 802	168	889
Bee County	15	32 359	134 637	54 175	44 031	32 326	1 694	2 411
Bell County	11	237 974	2 804 014	581 591	210 274	145 526	293 934	1 572 689
Bexar County	20 21 23 28	1 392 931	10 617 848	3 561 915	1 380 512	1 451 870	2 036 574	2 186 976
Blanco County	14	8 418	69 390	46 447	14 713	4 016	906	3 309
Borden County	17	729	9 417	554	7 472	1 087	192	112
Bosque County	11	17 204	88 403	50 584	21 939	10 969	1 526	3 384
Bowie County	01	89 306	640 018	261 563	122 393	104 818	55 394	95 850
Brazoria County	14 22	241 767	703 393	366 043	205 085	83 935	20 319	28 011
Brazos County	05 08	152 415	639 215	177 069	113 094	259 993	34 600	54 460
Brewster County	23	8 866	48 534	19 884	10 773	8 659	959	8 260
Briscoe County	13	1 790	24 617	4 769	13 959	5 301	107	481
Brooks County	15	7 976	61 197	16 782	15 760	23 793	260	4 602
Brown County	17	37 674	198 966	95 763	58 415	30 070	8 056	6 662
Burleson County	14	16 470	84 815	39 775	21 988	19 454	1 127	2 471
Burnet County	21	34 147	139 114	88 595	29 576	15 205	1 624	4 114
Caldwell County	14	32 194	130 692	62 057	32 206	32 119	1 055	3 255
Calhoun County	14	20 647	93 776	41 465	26 513	15 685	6 571	3 542
Callahan County	17	12 905	69 603	34 218	16 632	16 511	677	1 565
Cameron County	27	335 227	1 467 024	465 811	350 434	522 518	19 930	108 332
Camp County	01	11 549	67 240	33 029	16 966	15 025	442	1 777
Carson County	13	6 516	65 880	14 134	30 092	20 365	392	897
Cass County	01	30 438	184 196	92 189	43 074	42 501	2 114	4 317
Castro County	13	8 285	73 067	11 837	51 000	9 139	198	893
Chambers County	09	26 031	104 685	31 433	41 466	26 247	2 946	2 593
Cherokee County	02	46 659	209 187	92 512	57 962	52 178	1 456	5 080
Childress County	13	7 688	49 522	15 840	20 190	11 138	620	1 733
Clay County	13	11 006	47 560	22 897	14 784	8 151	351	1 377
Cochran County	19	3 730	43 393	7 819	25 496	9 164	168	746
Coke County	17	3 864	19 013	9 881	5 761	2 376	183	812
Coleman County	17	9 235	72 831	29 123	25 421	15 369	587	2 331
Collin County	03 04 26 30	491 675	1 105 252	472 001	153 435	76 720	346 532	56 564
Collingsworth County	13	3 206	58 646	8 442	36 987	11 723	281	1 213
Colorado County	14	20 390	132 831	46 415	55 915	25 102	2 214	3 185
Comal County	21 28	78 021	321 128	214 391	59 843	20 339	4 083	22 472
Comanche County	17	14 026	86 887	35 545	28 435	19 808	651	2 448
Concho County	17	3 966	30 763	6 857	15 411	7 441	152	901
Cooke County	04 13	36 363	149 437	75 757	45 840	19 018	4 548	4 274
Coryell County	11	74 978	223 603	148 232	31 697	27 741	5 343	10 590
Cottle County	13	1 904	22 501	5 599	11 618	4 669	91	524
Crane County	23	3 996	13 221	7 085	4 565	1 143	91	337
Crockett County	23	4 099	15 643	7 249	4 809	3 214	61	311
Crosby County	13	7 072	71 314	13 612	43 285	13 252	229	936
Culberson County	23	2 975	12 767	3 912	4 572	1 981	30	2 272

See footnotes at end of table.

Table 15. **Federal Government Expenditure, by State and County Area: Fiscal Year 2001**—Con.

[Thousand dollars]

State and county area	Congressional district	United States resident population[1]	Federal government expenditure					
			Total	Retirement and Disability	Other Direct Payments	Grants	Procurement	Salaries and Wages
Texas—Con.								
Dallam County	19	6 222	66 342	16 351	39 419	9 170	219	1 183
Dallas County	[2]	2 218 899	9 359 668	3 087 508	1 710 911	1 251 299	1 836 440	1 473 510
Dawson County	17	14 985	160 742	28 382	95 104	34 163	457	2 635
Deaf Smith County	19	18 561	114 852	29 131	62 978	19 208	1 428	2 108
Delta County	01	5 327	35 471	13 868	11 424	8 575	378	1 227
Denton County	04 13 26	432 976	778 934	385 437	171 363	95 609	64 110	62 416
De Witt County	15	20 013	104 254	42 182	28 131	30 684	579	2 678
Dickens County	13	2 762	25 525	6 903	13 598	4 150	152	722
Dimmit County	23	10 248	65 917	15 245	14 967	28 478	253	6 973
Donley County	13	3 828	25 750	10 493	10 612	3 853	107	685
Duval County	28	13 120	95 010	26 541	28 511	36 305	229	3 424
Eastland County	17	18 297	145 596	55 090	65 536	20 171	1 278	3 521
Ector County	19 23	121 123	429 131	215 298	129 762	68 286	4 293	11 491
Edwards County	23	2 162	15 757	5 084	7 560	2 309	76	728
Ellis County	06 24	111 360	345 296	182 226	101 977	45 098	3 970	12 025
El Paso County	16 23	679 622	3 580 507	1 233 545	630 140	627 259	444 030	645 533
Erath County	17	33 001	133 533	67 422	40 405	20 147	1 128	4 431
Falls County	11	18 576	138 603	44 180	35 123	48 623	764	9 913
Fannin County	04	31 242	184 735	78 349	49 154	33 805	1 596	21 831
Fayette County	14	21 804	129 201	60 905	32 194	30 223	1 726	4 154
Fisher County	17	4 344	55 880	11 452	31 208	11 845	259	1 115
Floyd County	13	7 771	83 387	15 570	48 148	17 159	894	1 616
Foard County	13	1 622	23 989	5 009	12 273	6 134	256	317
Fort Bend County	22 25	354 452	970 213	318 715	538 267	70 519	10 901	31 812
Franklin County	01	9 458	38 658	21 240	10 715	5 365	305	1 032
Freestone County	05	17 867	82 620	40 733	16 623	22 319	711	2 235
Frio County	28	16 252	77 491	23 293	22 759	29 819	320	1 300
Gaines County	19	14 467	142 075	19 496	93 326	27 742	259	1 252
Galveston County	09	250 158	1 295 420	480 909	315 246	217 476	223 184	58 605
Garza County	13	4 872	32 245	9 738	15 794	5 694	251	768
Gillespie County	21	20 814	109 744	72 105	25 025	7 390	1 301	3 923
Glasscock County	21	1 406	32 122	1 621	25 020	5 267	46	168
Goliad County	15	6 928	33 263	15 327	9 451	7 523	183	779
Gonzales County	14	18 628	106 225	46 127	22 123	28 759	655	8 560
Gray County	13	22 744	119 426	56 997	45 306	12 892	873	3 358
Grayson County	04	110 595	532 331	292 360	134 147	81 090	7 643	17 091
Gregg County	01 04	111 379	522 727	280 732	136 478	83 926	1 500	20 091
Grimes County	02	23 552	98 306	43 581	25 882	24 955	978	2 909
Guadalupe County	21 28	89 023	362 557	233 380	63 365	50 480	3 140	12 193
Hale County	13	36 602	235 269	66 200	102 665	58 317	1 872	6 215
Hall County	13	3 782	55 283	10 062	26 398	17 450	244	1 129
Hamilton County	11	8 229	48 929	21 931	16 499	8 246	481	1 773
Hansford County	19	5 369	50 986	11 152	33 000	5 769	184	881
Hardeman County	13	4 724	45 396	13 008	16 329	14 941	213	904
Hardin County	02	48 073	186 302	101 475	53 122	27 363	1 032	3 311
Harris County	[2]	3 400 578	15 616 540	4 305 209	2 963 212	2 334 154	4 524 732	1 489 234
Harrison County	01	62 110	290 427	120 730	68 658	83 656	9 589	7 795
Hartley County	19	5 537	32 155	2 259	26 635	2 867	61	334
Haskell County	17	6 093	72 432	18 524	37 018	15 030	351	1 509
Hays County	14	97 589	355 507	146 557	58 814	73 759	65 624	10 751
Hemphill County	13	3 351	13 053	6 264	5 413	693	107	576
Henderson County	05	73 277	273 069	148 525	72 365	44 334	1 570	6 275
Hidalgo County	15	569 463	2 151 772	654 219	546 595	723 216	105 626	122 117
Hill County	11	32 321	186 039	87 097	56 436	32 850	4 385	5 270
Hockley County	19	22 716	155 024	40 843	78 335	32 554	749	2 544
Hood County	17	41 100	200 543	132 588	36 261	21 786	4 181	5 727
Hopkins County	01	31 960	146 091	69 905	38 795	31 292	1 158	4 941
Houston County	02	23 185	146 719	59 874	36 917	37 735	8 319	3 874
Howard County	17	33 627	279 926	81 798	86 130	42 273	32 026	37 698
Hudspeth County	23	3 344	45 942	4 478	4 328	27 344	5 547	4 245
Hunt County	01 04	76 596	824 618	166 364	89 641	58 004	491 866	18 743
Hutchinson County	13	23 857	106 042	56 567	33 679	10 356	1 730	3 709
Irion County	21	1 771	7 199	3 692	2 390	760	76	281
Jack County	17	8 763	31 309	16 247	9 174	4 541	274	1 073
Jackson County	14	14 391	99 960	27 994	50 736	19 082	398	1 749
Jasper County	02	35 604	186 927	83 185	54 243	42 838	2 350	4 311
Jeff Davis County	23	2 207	16 641	5 237	2 401	7 633	275	1 096
Jefferson County	09	252 051	1 690 722	545 629	447 425	220 273	325 747	151 650
Jim Hogg County	28	5 281	47 244	9 369	9 894	24 691	122	3 167
Jim Wells County	15 28	39 326	212 175	76 107	65 151	63 863	930	6 124
Johnson County	06 12	126 811	419 148	248 979	102 694	50 003	3 589	13 884
Jones County	17	20 785	128 244	41 809	52 583	30 254	680	2 918
Karnes County	15	15 446	84 206	30 149	21 681	29 947	488	1 942
Kaufman County	04 05	71 313	341 388	184 891	100 733	42 135	2 834	10 794
Kendall County	21	23 743	121 692	84 990	18 913	3 948	10 477	3 364
Kenedy County	27	414	1 421	535	319	239	161	168
Kent County	17	859	9 057	2 619	4 602	1 474	46	316
Kerr County	21	43 653	273 371	176 891	55 426	13 254	3 119	24 680
Kimble County	21	4 468	21 789	11 774	6 680	2 404	168	763
King County	13	356	3 488	346	2 374	565	30	172
Kinney County	23	3 379	24 887	11 966	4 849	3 258	46	4 768
Kleberg County	15 27	31 549	294 361	58 233	54 488	34 447	102 360	44 834
Knox County	13	4 253	43 348	11 121	21 395	8 762	639	1 432
Lamar County	01	48 499	264 865	118 520	69 261	65 240	2 839	9 006
Lamb County	13	14 709	128 402	31 768	71 009	22 747	774	2 104
Lampasas County	11	17 762	100 170	63 083	22 053	11 913	724	2 396
La Salle County	28	5 866	53 508	10 341	8 493	32 059	122	2 492
Lavaca County	14	19 210	124 998	58 153	34 818	27 926	830	3 271
Lee County	14	15 657	60 388	28 730	13 024	16 354	506	1 773
Leon County	05	15 335	103 870	50 820	24 280	25 110	762	2 897

See footnotes at end of table.

Table 15. **Federal Government Expenditure, by State and County Area: Fiscal Year 2001**—Con.

[Thousand dollars]

State and county area	Congressional district	United States resident population[1]	Federal government expenditure					
			Total	Retirement and Disability	Other Direct Payments	Grants	Procurement	Salaries and Wages
Texas—Con.								
Liberty County	02	70 154	302 770	132 128	109 467	52 560	1 849	6 767
Limestone County	05	22 051	118 643	54 454	28 795	30 533	1 248	3 613
Lipscomb County	13	3 057	19 101	6 674	9 667	1 414	229	1 118
Live Oak County	15	12 309	91 278	19 322	15 635	8 155	33 548	14 617
Llano County	21	17 044	97 897	66 928	23 466	4 840	569	2 094
Loving County	23	67	614	213	187	–	46	168
Lubbock County	13 19	242 628	1 495 783	446 122	758 767	191 847	24 934	74 112
Lynn County	13	6 550	100 828	13 183	66 939	19 306	277	1 122
McCulloch County	11 21	8 205	55 046	22 168	18 097	12 767	335	1 679
McLennan County	11	213 517	1 096 162	491 155	244 347	190 310	62 263	108 087
McMullen County	28	851	4 020	1 640	1 035	544	577	225
Madison County	05	12 940	46 376	22 823	10 494	11 346	366	1 347
Marion County	01	10 941	68 407	27 712	15 288	18 506	4 399	2 503
Martin County	17	4 746	70 139	8 631	45 637	14 867	171	834
Mason County	21	3 738	21 015	10 876	5 733	3 557	152	696
Matagorda County	14	37 957	195 149	72 870	73 201	40 093	4 400	4 586
Maverick County	23	47 297	211 133	63 569	48 676	73 496	1 553	23 840
Medina County	23	39 304	155 210	83 708	36 053	29 738	1 101	4 610
Menard County	21	2 360	14 963	6 543	4 994	2 875	107	444
Midland County	19 21 23	116 009	391 675	201 876	104 073	44 658	12 325	28 743
Milam County	11	24 238	136 643	58 863	36 598	36 995	872	3 316
Mills County	11	5 151	28 522	13 714	8 732	4 897	257	922
Mitchell County	17	9 698	59 267	19 076	26 402	12 242	317	1 230
Montague County	13	19 117	109 593	58 958	29 419	17 166	823	3 227
Montgomery County	02 08	293 768	815 622	458 331	234 041	79 074	12 362	31 814
Moore County	19	20 121	78 549	29 782	38 621	6 126	335	3 685
Morris County	01	13 048	77 773	41 114	18 956	15 535	468	1 699
Motley County	13	1 426	17 503	4 090	9 471	3 507	91	344
Nacogdoches County	01 02	59 203	270 613	115 956	82 016	59 460	2 381	10 800
Navarro County	24	45 124	222 860	101 555	58 590	55 590	1 390	5 735
Newton County	02	15 072	66 803	30 572	15 662	18 563	546	1 460
Nolan County	17	15 802	103 282	39 890	36 626	23 863	598	2 306
Nueces County	27	313 645	1 811 896	645 349	382 647	296 749	170 465	316 687
Ochiltree County	19	9 006	53 036	14 483	27 360	9 784	302	1 107
Oldham County	19	2 185	17 107	4 640	7 394	4 520	107	447
Orange County	02	84 966	377 303	191 365	114 278	60 259	2 823	8 579
Palo Pinto County	17	27 026	125 932	66 924	32 040	22 005	1 827	3 136
Panola County	01	22 756	122 875	51 171	28 664	38 131	1 091	3 818
Parker County	06 12	88 495	277 427	172 219	57 219	22 391	15 973	9 625
Parmer County	19	10 016	84 863	15 978	55 426	10 526	274	2 659
Pecos County	23	16 809	59 303	22 005	17 243	17 555	390	2 110
Polk County	02	41 133	306 015	201 215	63 574	35 498	1 242	4 487
Potter County	13	113 546	933 204	363 446	136 252	84 245	250 617	98 644
Presidio County	23	7 304	51 257	14 147	6 518	15 894	6 111	8 588
Rains County	04	9 139	36 594	21 134	8 730	5 516	259	954
Randall County	19	104 312	150 542	57 617	61 809	27 999	457	2 659
Reagan County	23	3 326	21 139	5 057	12 495	3 040	94	452
Real County	21	3 047	18 577	10 819	3 884	3 179	246	449
Red River County	01	14 314	114 161	40 794	28 865	41 373	859	2 271
Reeves County	23	13 137	62 425	22 166	17 484	18 861	1 432	2 482
Refugio County	14	7 828	54 640	19 703	20 306	12 562	368	1 700
Roberts County	13	887	5 204	1 690	2 794	372	61	287
Robertson County	05	16 000	103 648	38 782	28 545	33 086	687	2 548
Rockwall County	04	43 080	138 226	63 404	45 809	5 577	18 700	4 736
Runnels County	17	11 495	91 047	29 627	36 091	22 426	572	2 330
Rusk County	01	47 372	191 963	90 810	46 923	47 267	1 280	5 682
Sabine County	02	10 469	81 684	45 512	20 636	12 571	586	2 380
San Augustine County	02	8 946	58 158	25 006	14 096	17 548	389	1 120
San Jacinto County	02	22 246	87 470	45 126	24 218	16 286	435	1 406
San Patricio County	15	67 138	414 507	132 690	95 895	64 920	37 904	83 097
San Saba County	11	6 186	44 823	14 517	10 994	17 703	447	1 162
Schleicher County	21	2 935	16 306	5 814	7 087	2 921	76	408
Scurry County	17	16 361	90 464	34 618	36 336	16 714	549	2 247
Shackelford County	17	3 302	25 416	9 428	6 116	8 993	201	678
Shelby County	02	25 224	156 546	62 760	36 822	51 296	1 344	4 324
Sherman County	19	3 186	50 748	5 423	33 133	11 594	277	321
Smith County	04 05	174 706	776 160	400 218	188 632	121 417	14 558	51 336
Somervell County	17	6 809	32 862	12 736	6 083	12 946	198	899
Starr County	28	53 597	205 474	50 319	51 280	85 421	5 170	13 283
Stephens County	17	9 674	45 344	21 724	15 300	6 512	515	1 292
Sterling County	21	1 393	14 128	2 163	1 958	9 690	46	271
Stonewall County	17	1 693	16 672	4 829	8 306	2 953	125	458
Sutton County	23	4 077	13 330	6 396	4 353	2 070	91	420
Swisher County	13	8 378	70 825	18 218	40 116	10 859	274	1 357
Tarrant County	[2]	1 446 219	6 805 772	2 251 136	1 031 176	612 996	2 085 366	825 098
Taylor County	17	126 555	866 988	302 871	134 567	147 276	87 244	195 029
Terrell County	23	1 081	7 073	3 269	1 847	1 243	195	518
Terry County	19	12 761	117 147	25 294	62 482	27 259	409	1 704
Throckmorton County	17	1 850	15 815	5 113	7 488	2 591	134	489
Titus County	01	28 118	117 887	52 163	31 621	26 735	1 589	5 779
Tom Green County	17 21	104 010	633 159	246 475	127 501	84 478	27 440	147 264
Travis County	10 14	812 280	6 913 062	1 261 325	482 512	4 200 867	487 997	480 359
Trinity County	02	13 779	86 112	43 057	24 079	16 035	569	2 373
Tyler County	02	20 871	137 348	54 089	27 918	14 973	37 961	2 407
Upshur County	01	35 291	158 782	89 822	38 882	25 489	1 022	3 568
Upton County	23	3 404	18 386	6 930	8 180	2 776	107	393
Uvalde County	23	25 926	131 164	48 310	38 512	35 422	3 089	5 831
Val Verde County	23	44 856	321 710	86 451	32 246	46 318	46 912	109 783
Van Zandt County	04	48 140	206 631	112 684	57 861	28 777	1 479	5 831
Victoria County	14	84 088	339 468	160 958	95 253	66 444	4 436	12 378

See footnotes at end of table.

Table 15. **Federal Government Expenditure, by State and County Area: Fiscal Year 2001**—Con.

[Thousand dollars]

State and county area	Congressional district	United States resident population[1]	Federal government expenditure					
			Total	Retirement and Disability	Other Direct Payments	Grants	Procurement	Salaries and Wages
Texas—Con.								
Walker County	02	61 758	202 128	87 553	47 733	53 755	3 080	10 008
Waller County	08 14	32 663	132 417	43 504	42 797	34 362	7 951	3 804
Ward County	23	10 909	50 470	23 894	12 343	12 677	305	1 252
Washington County	08	30 373	148 209	69 930	34 249	38 753	1 108	4 168
Webb County	23	193 117	746 030	208 905	150 480	272 818	28 453	85 374
Wharton County	14	41 188	256 879	84 577	120 983	44 595	1 317	5 406
Wheeler County	13	5 284	71 591	14 739	18 890	36 269	351	1 342
Wichita County	13	131 664	1 073 094	352 460	148 150	99 033	107 467	365 983
Wilbarger County	13	14 676	90 180	34 019	38 672	14 168	510	2 811
Willacy County	15 27	20 082	132 828	26 761	53 361	50 251	608	1 848
Williamson County	14 21	249 967	868 854	335 230	121 421	83 886	304 224	24 093
Wilson County	28	32 408	117 878	65 435	23 297	25 328	793	3 025
Winkler County	23	7 173	30 500	15 621	10 177	3 915	168	618
Wise County	17	48 793	137 364	81 194	32 133	15 512	2 349	6 176
Wood County	01	36 752	194 472	112 379	48 935	25 954	1 434	5 770
Yoakum County	19	7 322	60 632	12 915	34 771	12 107	152	687
Young County	17	17 943	98 215	48 779	32 025	13 988	735	2 688
Zapata County	28	12 182	48 607	16 937	15 674	14 327	168	1 503
Zavala County	23	11 600	63 082	19 445	18 448	24 304	211	674
State undistributed			6 948 865	32 444	5 005 124	1 911 250	47	–
Utah		2 233 169	11 377 441	3 604 690	1 679 132	2 244 221	2 084 075	1 765 323
Beaver County	01	6 005	27 595	12 461	5 452	7 422	592	1 668
Box Elder County	01	42 745	554 680	87 683	34 155	18 916	402 779	11 147
Cache County	01	91 391	304 343	110 037	52 841	78 340	44 992	18 133
Carbon County	03	20 422	91 623	51 962	26 764	20 636	-16 015	8 275
Daggett County	03	921	8 776	2 289	732	1 404	1 791	2 560
Davis County	01	238 994	2 182 446	438 928	91 287	66 284	906 162	679 784
Duchesne County	03	14 371	65 629	27 610	11 832	21 528	1 330	3 329
Emery County	03	10 860	40 202	20 127	7 025	9 279	1 161	2 611
Garfield County	03	4 735	38 244	10 939	3 602	4 153	14 199	5 351
Grand County	03	8 485	48 192	17 696	4 565	15 020	1 783	9 128
Iron County	01	33 779	115 358	54 034	23 643	15 546	7 575	14 560
Juab County	01	8 238	27 994	14 322	6 869	5 210	491	1 101
Kane County	03	6 046	31 491	16 125	5 125	2 180	3 885	4 177
Millard County	01	12 405	50 831	21 509	11 711	12 242	947	4 422
Morgan County	03	7 129	20 301	15 236	2 692	1 501	198	674
Piute County	03	1 435	9 083	3 843	1 659	3 046	197	337
Rich County	01	1 961	19 771	3 788	1 219	14 012	149	603
Salt Lake County	01 02 03	898 387	3 975 004	1 293 415	513 518	1 229 105	402 163	536 803
San Juan County	03	14 413	94 276	18 036	10 906	52 580	6 101	6 653
Sanpete County	03	22 763	83 269	38 595	16 420	18 065	6 078	4 110
Sevier County	03	18 842	79 903	40 220	16 407	12 874	1 306	9 096
Summit County	03	29 736	86 171	27 702	5 397	40 296	5 650	7 126
Tooele County	01	40 735	302 650	87 827	19 131	16 222	125 794	53 676
Uintah County	03	25 224	97 976	41 670	15 007	20 177	4 158	16 965
Utah County	03	368 536	910 147	407 438	176 403	179 709	78 871	67 726
Wasatch County	03	15 215	37 469	20 425	5 389	7 495	1 294	2 865
Washington County	01	90 354	356 193	220 355	60 465	31 970	4 706	38 696
Wayne County	03	2 509	13 489	5 173	2 149	1 958	551	3 657
Weber County	01	196 533	1 125 561	493 360	143 957	162 970	75 184	250 090
State undistributed			578 774	1 886	402 808	174 080	–	–
Vermont		608 827	3 733 752	1 274 233	679 551	1 069 491	391 047	319 430
Addison County	00	35 974	154 138	59 819	27 306	29 502	29 862	7 649
Bennington County	00	36 994	183 925	91 759	37 322	44 915	1 929	8 000
Caledonia County	00	29 702	146 360	67 821	29 177	40 872	1 871	6 619
Chittenden County	00	146 571	986 287	243 850	123 293	213 560	294 018	111 567
Essex County	00	6 459	46 322	17 825	6 660	18 124	442	3 270
Franklin County	00	45 417	222 147	82 531	35 669	60 748	7 997	35 202
Grand Isle County	00	6 901	30 905	14 461	5 366	6 778	2 996	1 305
Lamoille County	00	23 233	93 723	43 661	19 954	24 833	1 037	4 238
Orange County	00	28 226	120 099	58 251	23 225	29 761	3 027	5 835
Orleans County	00	26 277	137 585	62 371	25 377	37 426	2 535	9 876
Rutland County	00	63 400	339 430	154 223	69 212	88 411	8 059	19 525
Washington County	00	58 039	532 576	132 822	65 803	296 927	14 377	22 647
Windham County	00	44 216	198 920	98 170	44 730	42 312	3 796	9 912
Windsor County	00	57 418	361 317	145 568	56 166	66 697	19 100	73 786
State undistributed			180 018	1 101	110 291	68 626	–	–
Virginia		7 078 515	71 257 343	18 071 390	7 997 772	5 908 475	26 935 156	12 344 549
Accomack County	01	38 305	290 583	99 105	43 300	40 294	67 869	40 015
Albemarle County	05 07	79 236	227 387	133 638	51 996	26 000	11 537	4 216
Alleghany County	06	12 926	28 158	15 147	3 350	9 206	117	337
Amelia County	04	11 400	43 047	25 629	7 915	7 578	426	1 499
Amherst County	06	31 894	120 278	73 795	19 799	21 142	2 600	2 941
Appomattox County	05	13 705	52 368	30 632	9 731	8 883	494	2 627
Arlington County	08	189 453	6 759 336	475 074	155 652	293 307	3 163 259	2 672 044
Augusta County	06	65 615	171 497	101 851	38 940	22 784	1 680	6 243
Bath County	06	5 048	27 449	15 204	7 151	3 054	277	1 763
Bedford County	05 06	60 371	219 661	158 468	35 338	17 004	2 630	6 221
Bland County	09	6 871	41 383	18 343	7 136	7 296	7 048	1 560
Botetourt County	06	30 496	112 849	72 532	18 310	17 265	1 220	3 523
Brunswick County	04	18 419	95 773	50 932	22 862	18 751	706	2 521
Buchanan County	09	26 978	191 647	120 708	35 081	30 290	2 445	3 123
Buckingham County	05	15 623	60 160	28 897	12 998	15 929	735	1 601
Campbell County	05	51 078	147 185	92 563	25 710	20 323	2 128	6 462
Caroline County	01	22 121	104 941	55 684	19 702	10 766	7 134	11 656
Carroll County	09	29 245	115 365	61 081	26 588	23 753	1 126	2 817
Charles City County	03	6 926	27 847	14 400	6 937	4 991	446	1 073
Charlotte County	05	12 472	84 659	41 351	14 208	11 948	14 438	2 714

See footnotes at end of table.

Table 15. **Federal Government Expenditure, by State and County Area: Fiscal Year 2001**—Con.

[Thousand dollars]

State and county area	Congressional district	United States resident population[1]	Federal government expenditure					
			Total	Retirement and Disability	Other Direct Payments	Grants	Procurement	Salaries and Wages
Virginia—Con.								
Chesterfield County	04 07	259 903	509 128	327 439	91 396	49 873	16 554	23 865
Clarke County	10	12 652	49 653	30 520	9 183	5 530	2 445	1 975
Craig County	09	5 091	30 889	11 517	3 307	1 886	13 196	982
Culpeper County	07	34 262	139 483	83 110	29 523	17 933	2 276	6 640
Cumberland County	05	9 017	33 710	15 427	5 614	9 999	1 884	786
Dickenson County	09	16 395	108 092	65 810	21 403	17 536	1 235	2 109
Dinwiddie County	04	24 533	91 725	51 799	18 200	15 065	4 307	2 354
Essex County	03	9 989	52 677	26 900	17 182	6 114	1 081	1 400
Fairfax County	08 10 11	969 749	11 279 377	2 008 863	757 863	337 901	7 174 693	1 000 056
Fauquier County	10	55 139	245 829	132 628	31 842	16 633	54 435	10 291
Floyd County	09	13 874	53 631	31 140	11 179	8 179	660	2 474
Fluvanna County	05	20 047	76 357	52 124	13 756	7 595	692	2 190
Franklin County	05	47 286	166 048	103 016	33 551	21 405	1 459	6 617
Frederick County	10	59 209	156 044	112 540	22 527	16 252	1 418	3 307
Giles County	09	16 657	89 157	51 548	18 995	15 073	750	2 791
Gloucester County	01	34 780	149 629	99 985	25 185	16 235	2 829	5 394
Goochland County	04	16 863	58 832	30 831	14 568	11 531	416	1 486
Grayson County	09	17 917	73 275	38 879	15 357	15 814	1 086	2 139
Greene County	07	15 244	42 652	25 955	8 698	5 734	290	1 976
Greensville County	04	11 560	27 961	14 533	5 779	7 286	249	112
Halifax County	05	37 355	211 160	100 777	40 076	46 720	18 190	5 397
Hanover County	01 07	86 320	277 662	187 927	55 038	16 346	9 074	9 277
Henrico County	03 07	262 300	564 638	276 754	173 104	50 961	25 032	38 788
Henry County	05	57 930	196 431	122 078	41 127	25 430	3 832	3 965
Highland County	06	2 536	16 390	7 437	3 632	2 932	1 742	648
Isle Of Wight County	04	29 728	140 561	79 350	28 033	17 473	10 266	5 438
James City County	01 03	48 102	100 978	73 297	13 412	11 592	1 228	1 449
King and Queen County	03	6 630	30 844	16 753	8 528	4 221	274	1 068
King George County	01	16 803	551 517	46 746	10 504	4 660	241 574	248 033
King William County	03	13 146	53 051	28 544	13 109	4 905	4 683	1 811
Lancaster County	01	11 567	89 680	60 118	19 600	6 284	1 322	2 356
Lee County	09	23 589	378 158	79 411	35 806	50 692	208 526	3 723
Loudoun County	10	169 599	1 164 159	265 603	52 913	19 973	551 327	274 343
Louisa County	04	25 627	103 862	64 184	21 671	14 506	784	2 716
Lunenburg County	05	13 146	54 119	30 739	12 183	9 424	351	1 422
Madison County	07	12 520	50 862	26 843	11 668	8 277	507	3 567
Mathews County	01	9 207	28 875	38 955	12 610	3 173	-28 594	2 732
Mecklenburg County	05	32 380	201 155	93 719	36 641	39 302	25 019	6 473
Middlesex County	01	9 932	60 076	37 989	12 725	4 883	3 092	1 387
Montgomery County	09	83 629	391 144	130 899	57 127	149 003	38 131	15 984
Nelson County	05	14 445	86 254	47 020	15 049	10 629	10 377	3 180
New Kent County	03	13 462	60 306	33 866	10 570	12 650	1 143	2 077
Northampton County	01	13 093	209 574	39 076	20 523	21 976	124 794	3 206
Northumberland County	01	12 259	78 485	50 171	18 909	6 763	941	1 700
Nottoway County	04	15 725	123 729	47 990	17 172	27 271	12 326	18 970
Orange County	07	25 881	143 606	97 550	27 882	13 550	1 370	3 255
Page County	10	23 177	145 474	60 758	21 881	12 389	42 551	7 894
Patrick County	05	19 407	83 650	47 195	15 761	11 550	6 614	2 530
Pittsylvania County	05	61 745	243 013	111 764	42 593	68 535	14 501	5 620
Powhatan County	04	22 377	56 887	39 419	9 543	3 836	714	3 376
Prince Edward County	05	19 720	94 018	51 636	22 102	15 254	998	4 028
Prince George County	03 04	33 047	440 789	60 295	12 006	8 018	68 768	291 702
Prince William County	10 11	280 813	1 446 471	519 908	68 934	97 881	348 513	411 236
Pulaski County	09	35 127	169 924	91 409	43 519	25 184	5 391	4 421
Rappahannock County	10	6 983	39 079	24 788	7 056	3 706	1 412	2 117
Richmond County	03	8 809	84 658	23 432	13 472	39 921	6 472	1 361
Roanoke County	06 09	85 778	157 593	109 526	29 123	15 020	1 257	2 667
Rockbridge County	06	20 808	73 823	36 152	12 379	16 010	6 656	2 626
Rockingham County	06 10	67 725	197 144	121 552	42 817	22 548	455	9 772
Russell County	09	30 308	164 315	89 462	39 133	31 024	1 013	3 683
Scott County	09	23 403	147 438	70 938	30 912	40 146	884	4 559
Shenandoah County	10	35 075	155 901	103 354	30 719	11 908	1 967	7 953
Smyth County	09	33 081	207 521	92 628	35 476	28 488	45 583	5 346
Southampton County	04	17 482	80 192	33 987	24 109	16 537	3 180	2 379
Spotsylvania County	01 07	90 395	171 895	135 534	19 877	12 445	1 071	2 968
Stafford County	01	92 446	232 279	173 965	23 514	11 976	13 112	9 713
Surry County	03	6 829	30 499	15 680	9 004	4 244	274	1 298
Sussex County	04	12 504	69 265	31 849	18 635	13 237	2 153	3 391
Tazewell County	09	44 598	287 339	173 916	69 378	35 337	1 694	7 014
Warren County	10	31 584	120 630	74 785	20 641	11 625	4 290	9 288
Washington County	09	51 103	229 613	120 967	42 028	55 741	4 910	5 967
Westmoreland County	01	16 718	104 288	63 393	25 940	10 311	1 160	3 484
Wise County	09	40 123	326 907	144 253	61 051	46 214	67 580	7 808
Wythe County	09	27 599	144 414	79 791	32 422	25 149	1 364	5 687
York County	01	56 297	377 082	197 078	23 316	18 323	35 885	102 481
Alexandria city area	08	128 283	2 648 076	570 857	158 198	185 936	1 199 127	533 958
Bristol city area	09	17 367	147 202	75 293	34 162	18 807	3 606	15 335
Buena Vista city area	06	6 349	35 514	19 705	7 564	6 614	289	1 342
Charlottesville City	05	45 049	484 928	107 323	52 428	212 888	40 982	71 307
Chesapeake city area	04	199 184	902 341	496 669	134 796	58 263	134 720	77 893
Clifton Forge city area	06	4 289	35 642	19 874	12 099	2 503	214	951
Colonial Heights	04	16 897	248 376	73 372	18 328	4 055	150 263	2 358
Covington city area	06	6 303	67 447	40 774	17 411	5 004	839	3 419
Danville city area	05	48 411	307 836	165 588	75 218	54 456	2 878	9 696
Fairfax city area	11	21 498	2 605 309	288 319	56 021	60 573	2 154 933	45 462
Falls Church city area	08	10 377	977 783	88 492	38 256	98 692	538 877	213 466
Franklin city area	04	8 346	89 672	40 076	30 155	17 942	320	1 179
Fredericksburg city are	01	19 279	253 006	154 602	48 437	14 060	21 411	14 496
Galax city area	09	6 837	63 372	37 630	15 594	6 678	917	2 553
Hampton city area	01 03	146 437	1 913 055	456 802	136 641	111 806	481 985	725 820

See footnotes at end of table.

Table 15. **Federal Government Expenditure, by State and County Area: Fiscal Year 2001**—Con.

[Thousand dollars]

State and county area	Congressional district	United States resident population[1]	Federal government expenditure					
			Total	Retirement and Disability	Other Direct Payments	Grants	Procurement	Salaries and Wages
Virginia—Con.								
Harrisonburg city area	06	40 468	118 927	60 977	32 806	13 569	2 645	8 929
Hopewell city area	03 04	22 354	191 963	79 445	28 474	14 781	67 186	2 077
Lexington city area	06	6 867	58 935	36 898	9 528	6 456	847	5 207
Lynchburg city area	06	65 269	903 046	207 303	94 066	55 530	519 122	27 024
Martinsville city area	05	15 416	138 525	82 613	32 358	16 181	3 138	4 235
Newport News city area	01 03	180 150	7 225 821	465 809	175 854	150 561	6 055 647	377 950
Norfolk city area	02 03	234 403	4 896 773	598 636	279 242	264 783	1 306 639	2 447 475
Norton city area	09	3 904	44 963	22 064	8 122	6 090	2 923	5 763
Petersburg city area	03 04	33 740	324 008	145 421	78 957	57 113	31 546	10 971
Portsmouth city area	03 04	100 565	1 477 766	325 007	145 431	138 812	305 005	563 511
Radford city area	09	15 859	96 988	30 259	15 066	15 759	29 702	6 203
Richmond city area	03 07	197 790	3 407 594	966 469	475 833	1 164 332	294 838	506 121
Roanoke city area	06	94 911	816 599	369 880	164 073	105 972	79 213	97 460
Staunton city area	06	23 853	153 880	86 371	34 959	23 652	1 596	7 302
Suffolk city area	03 04	63 677	378 264	173 740	64 556	54 348	63 092	22 527
Virginia Beach city are	02 04	425 257	2 823 806	1 149 224	230 837	93 798	424 738	925 208
Waynesboro city area	06	19 520	107 504	72 188	24 139	7 250	1 057	2 869
Williamsburg city area	01	11 998	225 783	140 228	33 908	21 482	13 041	17 125
Winchester city area	10	23 585	150 880	74 074	30 091	15 643	12 792	18 280
Bedford city area	05	6 299	61 674	44 258	12 076	2 280	1 092	1 968
Emporia city area	04	5 665	47 754	23 110	14 322	8 563	356	1 403
Salem city area	06	24 747	233 922	90 925	33 410	9 993	12 794	86 799
Manassas city area	10	35 135	644 129	120 225	34 086	16 735	444 936	28 145
Manassas Park city area	10	10 290	14 211	2 365	1 466	7 831	1 817	732
Poquoson city area	01	11 566	27 710	21 565	4 309	1 013	28	795
State undistributed			2 101 255	64 148	1 769 726	267 381	–	–
Washington		5 894 121	36 903 358	12 695 969	6 987 990	6 793 672	5 480 495	4 945 232
Adams County	04 05	16 428	123 662	22 050	47 421	43 229	8 897	2 066
Asotin County	05	20 551	109 630	58 091	25 274	19 718	3 691	2 855
Benton County	04	142 475	2 519 740	274 009	101 433	65 373	2 021 635	57 290
Chelan County	04	66 616	305 896	149 541	56 309	59 196	8 893	31 958
Clallam County	06	64 525	434 812	251 273	85 235	52 695	14 273	31 335
Clark County	03	345 238	1 273 321	638 931	212 660	211 385	51 883	158 463
Columbia County	05	4 064	40 007	12 114	17 877	6 561	985	2 470
Cowlitz County	03	92 948	479 643	225 552	85 098	82 592	71 858	14 542
Douglas County	04	32 603	137 579	60 360	50 845	15 652	4 419	6 304
Ferry County	05	7 260	38 979	18 188	5 160	9 282	1 213	5 136
Franklin County	04	49 347	212 611	72 441	54 250	47 586	13 435	24 899
Garfield County	05	2 397	43 272	7 736	16 063	897	14 832	3 743
Grant County	04	74 698	357 273	148 927	84 040	65 918	24 208	34 180
Grays Harbor County	03 06	67 194	397 320	192 099	95 572	79 540	17 486	12 623
Island County	02	71 558	627 416	205 580	42 280	21 670	69 287	288 600
Jefferson County	06	25 953	155 491	98 042	27 543	18 613	3 747	7 545
King County	01 07 08 09	1 737 034	10 228 467	3 137 148	1 481 929	2 471 136	1 911 564	1 226 689
Kitsap County	01 06	231 969	2 340 046	682 082	167 945	144 296	345 960	999 764
Kittitas County	04	33 362	130 940	66 041	30 865	24 535	1 943	7 557
Klickitat County	03 04	19 161	108 785	48 054	23 653	24 078	8 247	4 754
Lewis County	03	68 600	353 146	192 500	76 149	65 092	6 273	13 132
Lincoln County	05	10 184	105 410	32 000	61 801	7 712	646	3 251
Mason County	06	49 405	266 468	166 475	53 441	33 795	8 095	4 662
Okanogan County	04	39 564	228 970	100 687	46 210	53 786	9 130	19 156
Pacific County	03	20 984	141 589	76 264	28 210	20 150	10 893	6 072
Pend Oreille County	05	11 732	62 822	35 948	10 335	11 608	971	3 960
Pierce County	06 08 09	700 820	4 171 232	1 719 046	504 514	573 302	260 081	1 114 288
San Juan County	02	14 077	58 454	39 566	10 098	3 726	1 522	3 541
Skagit County	02	102 979	492 654	259 424	102 615	93 558	17 358	19 699
Skamania County	03	9 872	42 930	16 769	4 590	6 997	7 386	7 189
Snohomish County	01 02	606 024	2 045 815	999 919	378 319	312 495	93 181	261 902
Spokane County	05	417 939	2 263 060	1 005 942	431 746	413 263	92 561	319 548
Stevens County	05	40 066	189 363	96 481	31 613	33 440	11 481	16 348
Thurston County	03 09	207 355	1 842 278	597 074	178 593	981 628	19 016	65 967
Wahkiakum County	03	3 824	21 584	11 193	4 306	4 887	317	882
Walla Walla County	05	55 180	311 799	132 349	86 362	45 675	10 876	36 537
Whatcom County	02	166 814	904 390	337 256	127 517	114 573	279 942	45 101
Whitman County	05	40 740	275 394	59 121	111 581	86 339	4 649	13 703
Yakima County	04	222 581	1 002 876	399 926	193 040	294 728	47 663	67 518
State undistributed			2 058 233	49 768	1 835 498	172 967	–	–
West Virginia		1 808 344	12 540 808	5 358 884	2 678 520	2 970 765	527 435	1 005 205
Barbour County	01	15 557	89 073	42 227	20 411	23 311	761	2 363
Berkeley County	02	75 905	516 878	187 578	60 069	34 215	78 626	156 390
Boone County	03	25 535	144 162	81 979	30 832	24 176	1 912	5 263
Braxton County	02	14 702	83 928	37 702	14 276	28 115	999	2 837
Brooke County	01	25 447	143 583	64 250	33 258	42 562	663	2 850
Cabell County	03	96 784	669 182	314 538	139 758	144 515	19 004	51 367
Calhoun County	02	7 582	51 727	22 196	10 495	17 311	335	1 390
Clay County	02	10 330	63 157	29 388	11 723	20 117	412	1 516
Doddridge County	01	7 403	29 486	14 294	6 215	7 906	229	842
Fayette County	03	47 579	328 807	163 308	77 228	67 282	4 703	16 285
Gilmer County	02	7 160	45 274	18 491	11 001	12 504	1 504	1 774
Grant County	01	11 299	58 571	27 888	10 183	16 959	780	2 762
Greenbrier County	03	34 453	222 937	112 564	45 136	45 172	13 028	7 038
Hampshire County	02	20 203	91 224	51 479	17 894	17 711	1 551	2 589
Hancock County	01	32 667	186 086	105 213	58 537	14 553	3 775	4 007
Hardy County	02	12 669	95 874	30 076	9 930	50 470	2 289	3 109
Harrison County	01	68 652	460 542	212 242	94 800	71 206	21 614	60 680
Jackson County	02	28 000	135 797	75 303	30 096	22 183	2 764	5 452
Jefferson County	02	42 190	234 957	108 187	33 835	27 677	25 376	39 881
Kanawha County	02	200 073	1 923 239	643 034	306 046	756 941	66 322	150 897

See footnotes at end of table.

Table 15. **Federal Government Expenditure, by State and County Area: Fiscal Year 2001**—Con.

[Thousand dollars]

State and county area	Congressional district	United States resident population[1]	Federal government expenditure					
			Total	Retirement and Disability	Other Direct Payments	Grants	Procurement	Salaries and Wages
West Virginia—Con.								
Lewis County	02	16 919	102 220	51 657	22 457	23 853	701	3 553
Lincoln County	03	22 108	134 294	65 061	23 830	41 971	806	2 627
Logan County	03	37 710	270 458	142 776	64 294	53 930	2 056	7 402
McDowell County	03	27 329	268 454	129 094	51 915	74 796	7 686	4 965
Marion County	01	56 598	384 917	181 175	84 003	82 717	24 982	12 041
Marshall County	01	35 519	153 708	86 230	37 714	23 220	976	5 568
Mason County	02	25 957	137 660	69 860	29 528	24 453	5 410	8 408
Mercer County	03	62 980	435 577	222 041	101 849	89 546	5 207	16 934
Mineral County	01	27 078	161 021	74 984	37 088	21 619	23 800	3 530
Mingo County	03	28 253	216 338	115 433	44 245	47 659	4 025	4 976
Monongalia County	01	81 866	532 926	153 078	80 750	133 748	81 276	84 074
Monroe County	03	14 583	91 850	43 951	16 704	19 759	549	10 888
Morgan County	02	14 943	68 641	44 244	12 080	8 776	1 946	1 595
Nicholas County	02	26 562	150 969	84 398	30 633	26 467	3 742	5 729
Ohio County	01	47 427	326 630	147 269	80 334	60 796	12 248	25 983
Pendleton County	02	8 196	54 815	21 056	9 091	11 521	4 155	8 991
Pleasants County	01	7 514	33 668	19 219	8 015	5 228	308	898
Pocahontas County	03	9 131	115 477	25 983	11 860	71 937	2 720	2 977
Preston County	01	29 334	155 332	80 629	30 566	29 952	5 241	8 945
Putnam County	02	51 589	183 955	102 917	32 532	37 001	2 890	8 614
Raleigh County	03	79 220	559 565	268 304	111 227	90 379	13 257	76 398
Randolph County	02	28 262	172 690	83 721	37 307	35 865	3 078	12 719
Ritchie County	01	10 343	52 115	27 736	10 841	10 987	699	1 853
Roane County	02	15 446	82 245	41 222	16 783	21 164	666	2 411
Summers County	03	12 999	97 605	43 877	17 338	23 435	10 635	2 320
Taylor County	01	16 089	84 136	41 516	15 260	23 815	740	2 805
Tucker County	01	7 321	58 753	21 843	7 097	26 327	399	3 088
Tyler County	01	9 592	41 529	22 996	8 769	7 988	501	1 275
Upshur County	02	23 404	113 768	61 331	23 698	21 166	2 592	4 980
Wayne County	03	42 903	240 295	97 330	37 270	53 301	8 342	44 053
Webster County	03	9 719	69 437	32 286	13 772	21 880	320	1 179
Wetzel County	01	17 693	101 656	56 190	21 733	20 167	748	2 818
Wirt County	02	5 873	33 181	14 783	5 607	7 692	4 268	831
Wood County	01	87 986	606 100	239 824	112 478	128 237	30 144	95 417
Wyoming County	03	25 708	196 025	99 689	39 522	38 067	13 677	5 070
State undistributed			478 315	3 244	368 606	106 465	–	–
Wisconsin		5 363 675	26 645 345	10 884 052	6 475 217	5 842 551	1 817 150	1 626 374
Adams County	06	18 643	97 610	41 678	18 875	19 826	600	16 631
Ashland County	07	16 866	117 940	44 425	26 194	33 481	5 868	7 972
Barron County	03	44 963	209 867	104 526	44 022	51 074	1 799	8 445
Bayfield County	07	15 013	80 993	37 204	13 022	23 569	1 493	5 705
Brown County	06 08	226 778	843 941	385 658	152 128	133 401	110 708	62 046
Buffalo County	03	13 804	72 615	31 488	18 891	12 006	4 968	5 263
Burnett County	07	15 674	85 329	44 616	15 393	17 094	6 313	1 913
Calumet County	06 08	40 631	97 614	49 214	25 787	12 117	1 032	9 463
Chippewa County	03 07	55 195	236 754	116 788	53 847	48 336	6 827	10 957
Clark County	03 07	33 557	150 971	67 623	41 260	32 575	3 315	6 198
Columbia County	02	52 468	285 023	123 710	66 116	34 662	48 775	11 760
Crawford County	03	17 243	80 516	36 958	18 254	20 316	1 108	3 880
Dane County	02	426 526	2 977 283	739 242	361 593	1 525 681	111 299	239 467
Dodge County	02 09	85 897	244 472	128 563	66 926	32 115	6 061	10 807
Door County	08	27 961	146 165	75 161	33 156	18 796	3 223	15 829
Douglas County	07	43 287	228 514	114 678	48 810	54 188	1 588	9 249
Dunn County	03	39 858	149 452	63 307	39 953	37 018	3 696	5 478
Eau Claire County	03 07	93 142	379 998	177 300	82 995	85 596	10 164	23 943
Florence County	08	5 088	22 286	12 460	5 036	3 654	229	908
Fond du Lac County	06 09	97 296	380 455	205 712	97 994	52 655	9 970	14 124
Forest County	08	10 024	61 496	27 948	9 499	17 948	1 686	4 415
Grant County	03	49 597	231 349	108 320	70 873	39 959	2 332	9 865
Green County	01 02	33 647	138 602	65 847	43 804	22 511	1 253	5 188
Green Lake County	06	19 105	93 514	48 791	26 361	13 624	1 382	3 355
Iowa County	02	22 780	96 962	36 399	27 484	26 029	1 780	5 271
Iron County	07	6 861	38 891	20 804	7 646	8 842	400	1 200
Jackson County	03	19 100	92 023	41 248	20 016	26 637	680	3 441
Jefferson County	01 02 09	74 021	310 661	154 563	78 168	61 195	5 184	11 551
Juneau County	06	24 316	140 770	68 199	27 457	26 805	3 248	15 061
Kenosha County	01	149 577	557 750	279 553	139 784	90 253	22 950	25 210
Kewaunee County	08	20 187	135 284	41 186	22 163	15 771	52 591	3 574
La Crosse County	03	107 120	441 021	207 206	86 649	87 744	30 910	28 512
Lafayette County	02	16 137	88 559	30 358	34 576	16 065	4 588	2 973
Langlade County	08	20 740	104 241	54 503	21 795	23 694	1 235	3 013
Lincoln County	07	29 641	135 636	75 827	28 098	25 889	1 069	4 753
Manitowoc County	06 08	82 887	344 253	184 914	82 869	60 036	4 220	12 213
Marathon County	07	125 834	480 782	224 174	97 477	97 021	29 286	32 823
Marinette County	08	43 384	311 395	119 279	44 566	40 460	97 086	10 003
Marquette County	06	15 832	92 378	48 974	19 998	11 854	8 597	2 955
Menominee County	08	4 562	35 747	7 466	7 939	19 687	123	532
Milwaukee County	04 05	940 164	5 373 321	2 006 635	1 209 523	1 345 877	258 771	552 516
Monroe County	03 06	40 899	289 345	107 921	33 051	47 912	30 545	69 916
Oconto County	08	35 634	141 456	72 106	31 115	31 356	1 326	5 553
Oneida County	07 08	36 776	193 543	111 871	38 924	28 385	1 695	12 668
Outagamie County	06 08	160 971	513 142	285 787	99 621	85 900	20 107	21 727
Ozaukee County	09	82 317	293 443	163 053	60 224	23 709	36 524	9 933
Pepin County	03	7 213	39 217	16 603	11 059	6 367	3 835	1 353
Pierce County	03	36 804	126 217	61 027	33 976	21 806	2 740	6 668
Polk County	03 07	41 319	172 952	85 916	39 153	37 059	3 227	7 598
Portage County	07	67 182	242 013	111 856	54 814	43 080	19 985	12 279

See footnotes at end of table.

Table 15. **Federal Government Expenditure, by State and County Area: Fiscal Year 2001**—Con.

[Thousand dollars]

State and county area	Congressional district	United States resident population[1]	Federal government expenditure					
			Total	Retirement and Disability	Other Direct Payments	Grants	Procurement	Salaries and Wages
Wisconsin—Con.								
Price County	07	15 822	81 739	42 860	15 983	16 563	1 043	5 289
Racine County	01	188 831	766 447	394 623	164 363	166 368	16 076	25 018
Richland County	02	17 924	79 540	37 395	19 867	18 601	790	2 886
Rock County	01	152 307	650 372	307 866	150 297	121 382	50 786	20 040
Rusk County	07	15 347	80 113	37 740	14 974	23 464	804	3 130
St. Croix County	03	63 155	170 592	87 920	42 196	26 638	4 700	9 138
Sauk County	02	55 225	231 853	113 325	57 245	43 229	9 164	8 890
Sawyer County	07	16 196	98 100	44 349	22 021	26 494	856	4 380
Shawano County	08	40 664	172 707	89 292	38 822	36 607	1 611	6 375
Sheboygan County	06 09	112 646	428 744	227 834	87 088	59 789	40 327	13 707
Taylor County	07	19 680	72 222	36 658	17 660	12 489	892	4 524
Trempealeau County	03	27 010	136 607	61 016	35 204	32 704	1 346	6 337
Vernon County	03	28 056	137 078	61 843	27 820	35 074	6 579	5 762
Vilas County	08	21 033	124 791	68 225	24 099	27 797	858	3 813
Walworth County	01	93 759	309 531	169 549	84 408	39 722	3 671	12 181
Washburn County	07	16 036	110 121	55 935	18 873	21 769	6 523	7 021
Washington County	09	117 493	332 493	204 385	70 804	34 784	3 723	18 797
Waukesha County	01 04 09	360 767	1 176 142	694 833	232 814	99 624	94 942	53 929
Waupaca County	06	51 731	253 986	138 485	53 027	34 810	18 790	8 874
Waushara County	06	23 154	104 893	58 623	23 011	18 970	1 022	3 267
Winnebago County	06	156 763	1 106 254	291 614	132 332	86 833	560 587	34 889
Wood County	07	75 555	343 477	184 485	75 309	68 041	3 668	11 975
State undistributed			1 473 780	6 554	1 328 064	139 163	–	–
Wyoming		493 782	3 583 585	1 066 464	528 417	1 213 097	341 093	434 514
Albany County	00	32 014	156 607	50 328	29 115	56 919	8 100	12 146
Big Horn County	00	11 461	65 766	29 457	12 955	14 632	4 266	4 456
Campbell County	00	33 698	85 277	34 728	15 640	15 251	14 744	4 915
Carbon County	00	15 639	218 122	33 224	14 648	31 836	130 327	8 087
Converse County	00	12 052	60 628	22 282	10 288	24 802	415	2 840
Crook County	00	5 887	37 375	12 522	6 088	14 423	1 879	2 462
Fremont County	00	35 804	213 537	82 482	42 130	63 178	6 623	19 123
Goshen County	00	12 538	76 682	32 262	22 897	15 779	716	5 028
Hot Springs County	00	4 882	29 577	15 406	6 463	6 525	211	972
Johnson County	00	7 075	43 290	19 525	6 197	13 107	760	3 701
Laramie County	00	81 607	900 628	228 557	78 684	263 513	107 802	222 072
Lincoln County	00	14 573	50 188	29 217	9 097	5 372	1 440	5 062
Natrona County	00	66 533	303 942	145 587	58 974	50 277	9 965	39 138
Niobrara County	00	2 407	18 292	6 044	4 928	6 014	152	1 153
Park County	00	25 786	177 345	61 652	23 445	34 973	28 815	28 461
Platte County	00	8 807	52 411	25 548	13 025	7 518	1 080	5 241
Sheridan County	00	26 560	162 625	76 275	25 026	30 792	4 798	25 734
Sublette County	00	5 920	23 161	11 912	2 873	2 870	1 043	4 463
Sweetwater County	00	37 613	135 838	61 475	25 268	32 281	3 236	13 579
Teton County	00	18 251	62 818	21 895	6 150	8 912	12 010	13 850
Uinta County	00	19 742	55 305	28 241	10 081	12 571	1 003	3 410
Washakie County	00	8 289	47 479	20 355	10 503	8 653	1 326	6 642
Weston County	00	6 644	30 723	16 934	6 524	4 908	379	1 978
State undistributed			575 970	556	87 419	487 994	–	–
American Samoa	98	57 291	115 646	39 761	654	57 967	11 844	5 420
Eastern District	98	23 441	56 670	33 168	350	12 333	10 819	–
Manu'a District	98	1 378	1 247	206	35	–	1 005	–
Swains Island	98	37	4	3	1	–	–	–
Western District	98	32 435	1 888	1 600	267	–	20	–
State undistributed			55 838	4 784	–	45 634	–	5 420
Micronesia	99	133 144	98 475	419	3 435	93 684	937	–
Guam	98	154 805	907 615	190 545	74 664	175 980	218 948	247 477
Marshall Islands	99	68 126	149 895	867	11	47 588	101 429	–
Northern Mariana Island	99	69 221	96 207	20 545	3 969	60 026	9 134	2 532
Northern Islands	99	6	572	–	–	–	572	–
Rota	99	3 283	1 159	87	383	550	139	–
Saipan	99	62 392	62 977	14 484	1 904	38 512	8 077	–
Tinian	99	3 540	285	–	168	–	117	–
State undistributed			31 213	5 975	1 513	20 964	229	2 532
Palau	99	18 766	35 738	352	164	34 822	400	–
Puerto Rico	98	3 808 610	13 180 816	5 242 033	2 696 710	3 899 445	476 917	865 710
Adjuntas Municipio	98	19 143	274 011	2 666	11 499	259 585	262	–
Aguada Municipio	98	42 042	35 981	3 675	15 668	16 570	68	–
Aguadilla Municipio	98	64 685	95 416	14 580	29 445	36 353	5 556	9 482
Aguas Buenas Municipio	98	29 032	22 465	696	9 832	11 937	–	–
Aibonito Municipio	98	26 493	22 896	783	11 826	10 287	–	–
Anasco Municipio	98	28 348	21 674	2 749	8 961	9 477	487	–
Arecibo Municipio	98	100 131	120 044	13 799	53 351	50 848	2 046	–
Arroyo Municipio	98	19 117	25 068	606	10 969	13 493	–	–
Barceloneta Municipio	98	22 322	26 082	2 359	12 957	10 734	32	–
Barranquitas Municipio	98	28 909	43 019	1 099	20 448	21 472	–	–
Bayamon Municipio	98	224 044	306 005	21 824	121 115	152 994	10 018	54
Cabo Rojo Municipio	98	46 911	36 701	6 711	15 396	14 542	52	–
Caguas Municipio	98	140 502	233 696	9 584	125 854	72 068	26 190	–
Camuy Municipio	98	35 244	35 076	4 021	16 274	13 975	806	–
Canovanas Municipio	98	43 335	21 076	1 521	1 915	17 640	–	–
Carolina Municipio	98	186 076	180 937	10 347	98 102	69 920	2 568	–
Catano Municipio	98	30 071	38 731	1 602	20 955	15 128	1 045	–
Cayey Municipio	98	47 370	47 761	3 109	23 898	20 641	113	–
Ceiba Municipio	98	18 004	160 538	3 430	7 904	6 217	142 889	98
Ciales Municipio	98	19 811	26 955	2 420	12 798	11 738	–	–

See footnotes at end of table.

Table 15. **Federal Government Expenditure, by State and County Area: Fiscal Year 2001**—Con.

[Thousand dollars]

State and county area	Congressional district	United States resident population[1]	Federal government expenditure					
			Total	Retirement and Disability	Other Direct Payments	Grants	Procurement	Salaries and Wages
Puerto Rico—Con.	98							
Cidra Municipio	98	42 753	87 782	1 320	56 631	28 302	1 530	–
Coamo Municipio	98	37 597	34 555	2 380	14 651	17 525	–	–
Comerio Municipio	98	20 002	18 568	639	7 448	10 461	19	–
Corozal Municipio	98	36 867	34 171	1 962	12 609	19 600	–	–
Culebra Municipio	98	1 868	1 971	153	914	903	–	–
Dorado Municipio	98	34 017	25 847	3 744	9 366	12 740	-3	–
Fajardo Municipio	98	40 712	39 766	5 980	18 912	14 431	443	–
Florida Municipio	98	12 367	10 229	1 727	2 260	6 242	–	–
Guanica Municipio	98	21 888	23 222	2 633	8 107	12 300	181	–
Guayama Municipio	98	44 301	52 206	5 108	17 604	29 190	304	–
Guayanilla Municipio	98	23 072	27 661	1 483	9 319	11 651	5 207	–
Guaynabo Municipio	98	100 053	90 769	8 170	43 623	31 624	7 351	–
Gurabo Municipio	98	36 743	28 276	1 768	11 738	14 680	90	–
Hatillo Municipio	98	38 925	29 561	3 461	9 842	16 258	–	–
Hormigueros Municipio	98	16 614	14 150	2 408	7 001	4 742	–	–
Humacao Municipio	98	59 035	281 751	10 185	30 272	239 582	1 712	–
Isabela Municipio	98	44 444	40 322	7 931	14 713	17 678	–	–
Jayuya Municipio	98	17 318	19 010	1 513	5 749	11 749	–	–
Juana Diaz Municipio	98	50 531	46 669	2 967	16 896	24 525	2 280	–
Juncos Municipio	98	36 452	29 222	867	12 594	15 748	13	–
Lajas Municipio	98	26 261	36 641	4 002	9 045	9 032	14 562	–
Lares Municipio	98	34 415	38 862	3 464	15 252	20 146	–	–
Las Marias Municipio	98	11 061	8 094	17	2 741	5 336	–	–
Las Piedras Municipio	98	34 485	105 819	824	88 238	16 757	–	–
Loiza Municipio	98	32 537	34 100	514	14 491	18 624	471	–
Luquillo Municipio	98	19 817	17 407	1 546	6 076	9 287	498	–
Manati Municipio	98	45 409	45 715	1 268	24 619	19 370	458	–
Maricao Municipio	98	6 449	6 153	204	1 901	4 048	–	–
Maunabo Municipio	98	12 741	13 652	1 417	4 284	7 925	26	–
Mayaguez Municipio	98	98 434	195 363	7 351	63 061	81 179	43 773	–
Moca Municipio	98	39 697	27 847	1 696	10 044	15 985	121	–
Morovis Municipio	98	29 965	26 945	2 044	8 405	16 471	25	–
Naguabo Municipio	98	23 753	26 102	2 617	10 797	11 437	1 058	192
Naranjito Municipio	98	29 709	34 527	4 280	8 953	20 926	367	–
Orocovis Municipio	98	23 844	27 419	2 879	7 843	16 698	–	–
Patillas Municipio	98	20 152	22 159	942	8 522	12 606	88	–
Penuelas Municipio	98	26 719	25 950	576	13 506	11 861	7	–
Ponce Municipio	98	186 475	320 072	22 606	162 348	132 398	2 719	–
Quebradillas Municipio	98	25 450	20 174	1 434	9 316	9 424	–	–
Rincon Municipio	98	14 767	18 686	784	6 578	8 190	3 134	–
Rio Grande Municipio	98	52 362	77 257	5 570	19 426	51 229	1 032	–
Sabana Grande Municipi	98	25 935	22 366	1 078	11 187	10 101	–	–
Salinas Municipio	98	31 113	27 239	2 189	10 854	16 648	-2 451	–
San German Municipio	98	37 105	33 245	1 010	16 982	15 168	–	86
San Juan Municipio	98	434 374	6 531 194	4 860 519	700 496	825 275	129 390	15 514
San Lorenzo Municipio	98	40 997	44 736	1 591	14 835	20 723	7 587	–
San Sebastian Municipi	98	44 204	39 271	1 447	17 266	20 558	–	–
Santa Isabel Municipio	98	21 665	25 454	582	9 371	13 854	1 647	–
Toa Alta Municipio	98	63 929	30 171	2 049	10 700	17 422	–	–
Toa Baja Municipio	98	94 085	54 674	7 779	15 977	30 259	660	–
Trujillo Alto Municipi	98	75 728	45 389	3 920	19 083	22 261	125	–
Utuado Municipio	98	35 336	32 989	1 643	8 840	22 505	–	–
Vega Alta Municipio	98	37 910	28 135	1 739	11 700	14 696	–	–
Vega Baja Municipio	98	61 929	54 856	1 476	26 783	25 796	801	–
Vieques Municipio	98	9 106	14 638	1 575	7 854	4 997	212	–
Villalba Municipio	98	27 913	26 971	2 013	9 376	15 582	–	–
Yabucoa Municipio	98	39 246	35 618	2 920	13 432	19 266	–	–
Yauco Municipio	98	46 384	43 832	1 607	18 698	23 260	267	–
State undistributed			2 251 259	106 878	338 416	906 599	59 082	840 284
Virgin Islands	98	108 612	403 852	131 874	101 527	110 744	14 863	44 844
U.S. undistributed			24 065 773	78	–	182 720	19 442 635	4 440 340

[1]Population figures for Micronesia, Marshall Islands and Palau are 2000 estimates based on the 1990 Census; they do not reflect Census 2000 counts. All other population figures represent resident population as of April 1, 2000.

[2]See appendix B for listing of congressional districts.

[3]The cities of Baltimore, Maryland and St. Louis, Missouri are not within the boundaries of Baltimore and St. Louis Counties, respectively.

Appendix A.
County-Type Areas Without County Government

Areas with governments legally designated as consolidated city-county governments and operating primarily as cities (9):	
Alaska	Anchorage city and borough, Juneau city and borough, Sitka city and borough, and Yakutat city and borough
California	San Francisco city and county
Colorado	Denver city and county
Hawaii	Honolulu city and county
Montana	Anaconda-Deer Lodge County and Butte-Silver Bow County
Areas designated as metropolitan governments and operating primarily as cities (2):	
Tennessee	Nashville and Davidson County metropolitan government, and Lynchburg and Moore County metropolitan government
Areas having certain types of county offices, but as part of another government (city, township, state) (20):	
Florida	Duval County (Jacksonville city)
Georgia	Clarke County (Athens-Clarke County unified government) Muscogee County (Columbus city) Richmond County (Augusta city)
Hawaii	Kalawao County (Hawaii state)
Indiana	Marion County (Indianapolis city)
Kansas	Wyandotte County (Kansas City city)
Kentucky	Lexington-Fayette Urban County
Louisiana	East Baton Rouge Parish (Baton Rouge city), Lafayette Parish (Lafayette city), Orleans Parish (New Orleans city), and Terrebonne Parish consolidated government
Massachusetts	Nantucket County (Nantucket town) and Suffolk County (Boston city)
New York	Bronx, Kings, New York, Queens, and Richmond Boroughs (all part of New York City)
Pennsylvania	Philadelphia County (Philadelphia city)
Area classified as a separate county area and as a separate state area in population statistics, but counted as a municipal government in census statistics on governments (1):	
District of Columbia	Washington city

Cities located outside of any "county" area and administering functions elsewhere commonly performed by counties (42):	
Maryland	Baltimore city (distinct from Baltimore County)
Missouri	St. Louis city (distinct from St. Louis County)
Nevada	Carson city
Virginia (39 cities)[1]	Alexandria, Bedford, Bristol, Buena Vista, Charlottesville, Chesapeake, Colonial Heights, Covington, Danville, Emporia, Falls Church, Fairfax, Franklin, Fredericksburg, Galax, Hampton, Harrisonburg, Hopewell, Lexington, Lynchburg, Manassas, Manassas Park, Martinsville, Newport News, Norfolk, Norton, Petersburg, Poquoson, Portsmouth, Radford, Richmond, Roanoke, Salem, Staunton, Suffolk, Virginia Beach, Waynesboro, Williamsburg, and Winchester
Unorganized areas bearing county designations (20):[2]	
Connecticut (8 county areas with no county government)	Fairfield, Hartford, Litchfield, Middlesex, New Haven, New London, Tolland, and Windham
Massachusetts (7 county areas with no county government)	Berkshire, Essex, Franklin, Hampden, Hampshire, Middlesex, and Worcester
Rhode Island (5 county areas with no county government)	Bristol, Kent, Newport, Providence, and Washington
Other unorganized county-type areas (12):	
Alaska	11 census areas
Montana	Areas of Yellowstone National Park (areas of the park located in Idaho and Wyoming are included in county areas in those states)

[1]Effective June 30, 2001, the city of Clifton Forge was disincorporated, reducing the number of Virginia cities on this list from 40 to 39.
[2]Effective with fiscal year 1993, Shannon and Todd counties in South Dakota are counted as separate county governments. Although these two counties contract with adjacent counties for the performance of most county government functions, Shannon and Todd counties now each have an elected county governing body and perform some governmental services.

Appendix B.
Geographic Areas With More Than Four Congressional Districts

State and county area	Congressional district
Arizona:	
Maricopa County	1, 2, 3, 4, 6
California:	
Los Angeles County	24, 25, 26, 27, 28, 29, 30, 31, 32, 33, 34, 35, 36, 37, 38, 39, 41
Orange County	39, 41, 45, 46, 47, 48
San Diego County	48, 49, 50, 51, 52
Florida:	
Miami-Dade County	17, 18, 20, 21, 22, 23
Illinois:	
Cook County	1, 2, 3, 4, 5, 6, 7, 8, 9, 10, 11, 13
Massachusetts:	
Middlesex County	1, 3, 4, 5, 6, 7, 8
Norfolk County	2, 3, 4, 9, 10
Michigan:	
Wayne County	11, 13, 14, 15, 16
New York:	
New York City	5, 6, 7, 8, 9, 10, 11, 12, 13, 14, 15, 16, 17, 18
New Jersey:	
Essex County	7, 8, 10, 11, 13
Pennsylvania:	
Montgomery County	6, 7, 8, 13, 15
Texas:	
Dallas County	3, 4, 5, 6, 24, 26, 30
Harris County	7, 8, 9, 18, 22, 25, 29

Note: These are congressional districts of the 107th Congress, in session as of January 2001.

Appendix C.
County Locations of State Capital Cities

State	Capital	County area
Alabama	Montgomery	Montgomery County
Alaska	Juneau	Juneau Borough
Arizona	Phoenix	Maricopa County
Arkansas	Little Rock	Pulaski County
California	Sacramento	Sacramento County
Colorado	Denver	Denver City/County
Connecticut	Hartford	Hartford County
Delaware	Dover	Kent County
Florida	Tallahassee	Leon County
Georgia	Atlanta	Fulton County
Hawaii	Honolulu	Honolulu City/County
Idaho	Boise	Ada County
Illinois	Springfield	Sangamon County
Indiana	Indianapolis	Marion County
Iowa	Des Moines	Polk County
Kansas	Topeka	Shawnee County
Kentucky	Frankfort	Franklin County
Louisiana	Baton Rouge	East Baton Rouge Parish
Maine	Augusta	Kennebec County
Maryland	Annapolis	Anne Arundel County
Massachusetts	Boston	Suffolk County
Michigan	Lansing	Ingham County
Minnesota	St. Paul	Ramsey County
Mississippi	Jackson	Hinds County
Missouri	Jefferson City	Cole County
Montana	Helena	Lewis and Clark County
Nebraska	Lincoln	Lancaster County
Nevada	Carson City	Carson City
New Hampshire	Concord	Merrimack County
New Jersey	Trenton	Mercer County
New Mexico	Santa Fe	Santa Fe County
New York	Albany	Albany County
North Carolina	Raleigh	Wake County
North Dakota	Bismarck	Burleigh County
Ohio	Columbus	Franklin County
Oklahoma	Oklahoma City	Oklahoma County
Oregon	Salem	Marion County
Pennsylvania	Harrisburg	Dauphin County
Rhode Island	Providence	Providence County
South Carolina	Columbia	Richland County
South Dakota	Pierre	Hughes County
Tennessee	Nashville	Metro Nashville-Davidson[1]
Texas	Austin	Travis County
Utah	Salt Lake City	Salt Lake County
Vermont	Montpelier	Washington County
Virginia	Richmond	Richmond City
Washington	Olympia	Thurston County
West Virginia	Charleston	Kanawha County
Wisconsin	Madison	Dane County
Wyoming	Cheyenne	Laramie County

[1]Metropolitan Nashville-Davidson is listed as Davidson County in the Consolidated Federal Funds Report.

Appendix D.
Consolidated Federal Funds Report Data Sources

Category	Source
GRANTS	
Corporation for Public Broadcasting - public broadcasting grants	Corporation for Public Broadcasting*
Customs Duties and federal excise taxes rebated to the government of Puerto Rico	Department of the Treasury
Department of the Interior-	
Bureau of Indian Affairs - grants to Indian tribes	Bureau of Indian Affairs*
Shared revenues for mineral leases, grazing lands and other Payments to state and local governments	Bureau of Land Management and Minerals Management Service*
Payments to U.S. Territories	Office of the Secretary of the Interior*
Department of Justice Asset Forfeiture Fund	Department of Justice Office of Asset Forfeiture*
Federal Government annual payments to the District of Columbia for Services provided, in-lieu of tax payment, and for federalization of congressionally mandated functions	Department of the Treasury and Budget Appendix FY 2001*
Federal Government payment to Washington Metropolitan Area Transit Authority to support construction of the Washington Metrorail system	Department of the Treasury and the Department of Transportation—Federal Transit Administration*
Neighborhood Reinvestment Corporation - grants	Neighborhood Reinvestment Corporation*
State Justice Institute - grants	State Justice Institute*
Tennessee Valley Authority - payments in lieu of taxes	Tennessee Valley Authority*
Treasury Forfeiture Fund	Department of the Treasury
Fulbright Educational Exchange Program	Department of State
Violent Crime Reduction Trust Fund	Department of the Treasury*
All other data	Federal Assistance Award Data System (FAADS) - Bureau of the Census
SALARIES AND WAGES	
Military, active Military, inactive (Reserve and National Guard)	Department of Defense, Directorate for Information Operations and Reports
Postal Service	U.S. Postal Service
Defense Department, civilian employees	Office of Personnel Management, Workforce Analysis and Statistics Division
All other federal civilian employees	Department of Transportation (U.S. Coast Guard uniformed employees), and Office of Personnel Management, Workforce Analysis and Statistics Division (all other non-Defense Department Employees)
DIRECT PAYMENTS FOR INDIVIDUALS: RETIREMENT AND DISABILITY	
U.S. Coast Guard retirement and disability benefit payments (uniformed personnel)	Department of Transportation, U.S. Coast Guard
Federal Government civilian employees (includes Defense Department civilian, Coast Guard civilian, U.S. Postal Service annuitants)	Office of Personnel Management, Compensation Group
Military retirees	Department of Defense, Directorate for Information Operations and Reports
Pension Benefit Guaranty Corporation payments under Pension Plan Termination Insurance Program (86.001)	Pension Benefit Guaranty Corporation

Category	Source
Public Health Service, Commissioned Corps employee retirement benefit payments	Public Health Service
Foreign Service Officers employee retirement benefit payments	Department of State
National Oceanic and Atmospheric Administration (NOAA) Corps retirement benefit payments	Department of Transportation, U.S. Coast Guard
Tennessee Valley Authority employee retirement benefit payments	Tennessee Valley Authority
All other data	Federal Assistance Award Data System (U.S. Census Bureau)
DIRECT PAYMENTS FOR INDIVIDUALS: OTHER THAN RETIREMENT AND DISABILITY	
Excess (refundable portion) earned income tax credit payments	Department of the Treasury, Internal Revenue Service, Statistics of Income Division
Federal Government payments to state unemployment trust funds	Compiled from Department of Labor data
Federal Family Education Loan Program — interest subsidies and special Allowances (84.032)	Department of Education
Public Safety Officers' Benefits Program (16.571)	Department of Justice
All other data	Federal Assistance Award Data System (U.S. Census Bureau)
PROCUREMENT	
Postal Service	U.S. Postal Service
All other federal Government, including Defense Department	General Services Administration, Federal Procurement Data Center
OTHER DIRECT PAYMENTS	
Federal Family Education Loans — administrative cost allowances and Reinsurance (84.032)	Department of Education
Crop Insurance indemnity payments and premium subsidies premium subsidies (10.450)	Department of Agriculture
National Flood Insurance loss and adjustor expenses (83.100)	Federal Emergency Management Agency
Postal Service, direct expenditure other than salaries and procurement	U.S. Postal Service
Higher Education Act Insured Loans (Guaranteed Student Loans)— administrative cost allowances and reinsurance	Department of Education
Legal Services Corporation payments	Legal Services Corporation
Federal Government payments for federal employee life and health insurance programs	Office of Personnel Management Compensation Group
All other data	Federal Assistance Award Data System (U.S. Census Bureau)
DIRECT LOANS	
Direct Investment Loans and Pre-Investment Assistance (70.005)	Overseas Private Investment Corporation
All other data	Federal Assistance Award Data System (U.S. Census Bureau)
GUARANTEED/INSURED LOANS	
Federal Family Education Loans — guaranteed student loans (84.032)	Department of Education
Federal Direct [Education] Loans — guaranteed student loans (84.268)	Department of Education
Foreign Investment Guarantees (70.002)	Overseas Private Investment Corporation
All other data	Federal Assistance Award Data System (U.S. Census Bureau)

Category	Source
INSURANCE	
Foreign Investment Insurance (70.003)	Overseas Private Investment Corporation
National Flood Insurance Program (83.100)	Federal Emergency Management Agency
All other data	Federal Assistance Award Data System (U.S. Census Bureau)

*Indicates agencies that submit an annual "Federal Aid to States" report to the Census Bureau, in accordance with OMB Circular A-11.

Note: For several major programs, the Pass-Through Survey was used to determine the amount of federal funding going to each county. For more information on the Pass-Through Survey, see "Estimates for Substate Grant Distributions" in the Introduction.

Appendix E.
State Coordinating Agencies, State Data Center Program, U.S. Census Bureau

ALABAMA

Center for Business and
Economic Research
University of Alabama
Box 870221
Tuscaloosa, AL 35487-0221
Ms. Annette Watters
205-348-6191
Fax 205-348-2951
awatters@cba.ua.edu

ALASKA

Census and Geographic
Information Network
Research and Analysis
Alaska Department of Labor
P.O. Box 25504
Juneau, AK 99802-5504
Ms. Ingrid Zaruba
907-465-2439
Fax 907-465-2101
Ingrid_Zaruba@labor.state.ak.us

AMERICAN SAMOA

Department of Commerce
Statistics Division
Pago Pago, AS 96799
Mr. Vaitoelav Filiga
Ms. Tiara Tanielu
011-684-633-5155
Fax 011-684-633-4195
vfiliga@doc.asg.as
ttanielu@doc.asg.as

ARIZONA

Arizona Department of
Economic Security
DES 045Z
First Floor, Northeast Wing
1789 West Jefferson St.
Phoenix, AZ 85007
Ms. Betty Jeffries
602-542-5984
Fax 602-542-7425
Betty.Jeffries@de.state.az.us

ARKANSAS

State Data Center
University of Arkansas-Little Rock
2801 South University
Little Rock, AR 72204
Ms. Sarah Breshears
501-569-8530
Ms. Phyllis Smith
Fax 501-569-8538
sgbreshears@ualr.edu
pnsmith@ualr.edu

CALIFORNIA

State Census Data Center
Department of Finance
915 L Street, 8th floor
Sacramento, CA 95814-3706
Ms. Mary Heim, Chief of Demographic Research
Ms. Julie Hoang
916-323-4086
Fax 916-327-0222
fijhoang@dof.ca.gov

COLORADO

Division of Local Government
Colorado Department of Local Affairs
1313 Sherman Street, Room 521
Denver, CO 80203
Ms. Rebecca Picaso
303-866-3120
Fax 303-866-4819
rebecca.picaso@state.co.us

CONNECTICUT

Office of Policy and Management
Policy Development and Planning Division
450 Capitol Avenue—MS#52ASP
Hartford, CT 06106-1308
Mr. Bill Kraynak
860-418-6230
Fax 860-418-6495
william.kraynak@po.state.ct.us

DELAWARE

Delaware Economic Development Office
99 Kings Highway
P.O. Box 1401
Dover, DE 19901
Ms. O'Shell Howell
302-739-4271
Fax 302-739-2027
oshowell@state.de.us

DISTRICT OF COLUMBIA

Data Services Division
Mayor's Office of Planning
801 N. Capitol Street N.E.,Suite 500
Washington, DC 20002
Mr. Herb Bixhorn
202-442-7603
Fax 202-442-7637
herb.bixhorn@dc.gov

FLORIDA

Agency for workforce Innovation
Office of Workforce Information Services
Labor Market Statistics
C&M Industrial Center, Building B
4972 Woodville Highway
Tallahassee, FL 32311-0902
Ms. Pam Schenker
850-488-1048
Fax 850-921-0776
pamela.schenker@awi.state.fl.us

GEORGIA

State Data and Research Center
101 Marietta Street, Suite 2500
Atlanta, GA 30303
Mr. Robert Giacomini, Dir.
404-463-1115
Fax 404-463-1137
robert.giacomini@sdrc.gadata.org

GUAM

Guam Department of Commerce
102 M. Street
Tiyan, Guam 96913
Ms. Isabel D.S.A. Lujan, Director
Dr. Eugene Yungi Li
671-475-0321
idlujan@mail.gov.gu
Dr. Eugene Yunqi Li
Ms. Janet Gozalo
011-671-475-0205/6
Fax 011-671-646-0774
chief33@hotmail,com

HAWAII

Hawaii State Data Center
Department of Business, Economic
Development, and Tourism
250 South Hotel Street, 4th floor
Honolulu, HI 96813
(Mailing Address)
P.O. Box 2359 Honolulu, HI 96804
Ms. Jan Nakamoto
808-586-2493
Fax 808-586-8449
jnakamot@dbedt.hawaii.gov

IDAHO

Idaho Department of Commerce
700 West State Street
Boise, ID 83720
Mr. Alan Porter
208-334-2470
Fax 208-334-2631
aporter@idoc.state.id.us

ILLINOIS (BIDC)

Illinois Department of Commerce
and Community Affairs
Division of Policy Development,
Planning and Research
620 East Adams Street
Springfield, IL 62701
Ms. Suzanne Ebetsch
217-782-1381
Fax 217-524-3701
sebetsch@commerce.state.il.us
http://www.commerce.state.il.us

INDIANA (BIDC)

Indiana State Library
Indiana State Data Center
140 North Senate Avenue
Indianapolis, IN 46204
Mr. Ray Ewick, Director
Ms. Roberta Brooker
317-232-3733
Fax 317-232-3728
rbrooker@statelib.in.us

IOWA

State Library of Iowa
1112 E. Grand
Des Moines, IA 50319-0232
Ms. Beth Henning
515-281-4350
Fax 515-281-3384
beth.henning@lib.state.ia.us

KANSAS

State Library
300 SW 10th Ave., Room 343-N
Topeka, KS 66612
Mr. Marc Galbraith
785-296-3296
Fax 785-296-6650
marcg@ink.org

KENTUCKY

Urban Studies Institute
College of Business & Public Administration
University of Louisville
Louisville, KY 40292
Mr. Ron Crouch
Ms. Beverly Daly
502-852-7990
Fax 502-852-7386
Data Requests: sdcenter@gwise.louisville.edu
rtcrou01@wise.louisville.edu
b.daly@louisville.edu

LOUISIANA

Louisiana State Census Data Center
Office of Electronic Services
P.O. Box 94095
Baton Rouge, LA 70804
150 N. 3rd Street
Baton Rouge, LA 70802
Ms. Karen Paterson
225-219-4025
Fax 225-219-4027
webmaster@doa.state.la.us
kpaters@doa.state.la.us

MAINE (BIDC)

Maine State Planning Office
State House Station #38
Augusta, ME 04333-0038
Eric Von Magnus, Census Information Officer
207-287-2989
Fax 207-287-6489
eric.vonmagnus@state.me.us

MARYLAND

Maryland Office of Planning
301 West Preston Street
Baltimore, MD 21201
Ms Jane Traynham
410-767-4450
Fax 410-767-4480
jtraynham@mdp.state.md.us

MASSACHUSETTS

Massachusetts Institute for Social and Economic Research
128 Thompson Hall
University of Massachusetts
Amherst, MA 01003
Dr. Stephen Coelen, Ph.D., Director
413-545-3460
Mr. John Gaviglio
413-545-3460
Fax 413-545-3686
miser@miser.umass.edu
http://www.umass.edu/miser/dataop

MICHIGAN

Michigan Information Center
Department of Management and Budget
Demographic Research and Statistics
George W. Romney Building
111 S. Capitol, 10 Floor
Lansing, MI 48913
Mr. Eric Swanson
Ms. Carolyn Lauer
517-373-7910
Fax 517-373-2939
swansone@state.mi.us
lauerc@state.mi.us

MINNESOTA

State Demographer's Office
Minnesota Planning
300 Centennial Office Building
658 Cedar Street
St. Paul, MN 55155
Mr. David Birkholz
651-296-2557
Ms. Barbara Ronningen
651-296-2557
Fax 651-296-3584
david.birkholz@mnplan.state.mn.us
barbara.ronningen@mnplan.state.mn.us

MISSISSIPPI

Center for Population Studies
The University of Mississippi
Bondurant Bldg., Room 3WUniversity, MS 38677
662-915-7288
FAX 662-915-7736
samax@olemiss.edu
saholley@olemiss.edu

MISSOURI

Missouri State Census Data Center
Missouri State Library, Office of the Secretary of State
600 W. Main Street
Jefferson City, MO 65102
Ms. Debra Pitts
573-526-7648
Fax 573-751-3612
pittsd@sosmail.state.mo.us

MONTANA (BIDC)

Census and Economic Information Center
Montana State Data Center
Montana Department of Commerce
P.O. Box 200505
1424 Ninth Avenue
Helena, MT 59620-0505
Ms. Pam Harris
406-444-4302
Fax 406-444-1518
paharris@state.mt.us

NEBRASKA

Center for Public Affairs Research
Nebraska State Data Center
University of Nebraska at Omaha
Peter Kiewit Conference Center, #232
Omaha, NE 68182-0001
Mr. Jerome Deichert
402-554-2134
Fax 402-595-2366
jdeicher@mail.unomaha.edu

NEVADA

Nevada State Library & Archives
100 N. Stewart Street
Carson City, NV 89710
Monteria Hightower
Ms. Sara Jones
Ms. Mona Reno
775-684-3326
800-922-2880 (in Nevada only)
Fax 775-684-3330
rlreno@clan.lib.nv.us

NEW HAMPSHIRE

Office of State Planning
2 1/2 Beacon Street
Concord, NH 03301-4497
Mr. Tom Duffy
603-271-2155
Fax 603-271-1728
t_duffy@osp.state.nh.us

NEW JERSEY

New Jersey State Data Center
Division of Labor Market and
Demographic Research
New Jersey Department of Labor
CN 388
Trenton, NJ 08625-0388
Mr. David Joye
609-984-2595
Fax 609-984-6833
djoye@dol.state.nj.us

NEW MEXICO

New Mexico Economic Development
Department
1100 St. Francis Drive
P.O. Box 20003
Santa Fe, NM 87504-5003
Ms. Elizabeth Davis
505-827-0264
Fax 505-827-0407
edavis@edd.state.nm.us

NEW YORK

New York State Data Center
Empire State Development
30 S. Pearl Street
Albany, NY 12245
Mr. Robert Scardamalia
518-292-5300
Fax 518-292-5806
rscardamalia@empire.state.ny.us

NORTH CAROLINA

NC Office of State Budget & Management
20320 Mail Service Center
Raleigh, NC 27699-0320
Contact State Library of North Carolina Information Desk:
919-733-3270
Fax 919-733-5679
http://sdc.state.nc.us

NORTH DAKOTA

North Dakota State Data Center
North Dakota State University
IACC 424
P.O. Box 5636
Fargo, ND 58105
Dr. Richard Rathge
701-231-8621
Fax 701-231-9730
richard.rathge@ndsu.nodak.edu
http://www.sdc.ag.ndsu.nodak.edu

NORTHERN MARIANA ISLANDS

Department of Commerce
Central Statistics Division
Caller Box 10007, Donnie Hill Apts.
Saipan, Mariana Islands 96950
Diego Sasamoto
670-664-3033
Fax 670-664-3066
csd@itecnmi.com

OHIO (BIDC)

Office of Strategic Research
Ohio Department of Development
P.O. Box 1001 (ZIP code for using P.O. Box is 43266-0101)
77 High Street, 27th Floor
Columbus, OH 43215
Mr. Barry Bennett
614-466-2115
Fax 614-466-9697
bbennett@odod.state.oh.us

OKLAHOMA

Oklahoma State Data Center
Oklahoma Department of Commerce
900 N. Stiles Avenue
Oklahoma City, OK 73104
(Mailing address)
P.O. Box 26980
Oklahoma City, OK 73126-0980
Mr. Jeff Wallace
405-815-5184
Fax 405-815-5163
jeff_wallace@odoc.state.ok.us

OREGON

Center for Population Research and Census
School of Urban and Public Affairs
Portland State University
P.O. Box 751
Portland, OR 97207-0751
Mr. George Hough
800-547-8887, Ext. 5159503-725-5159
Fax 503-725-5162
george@upa.pdx.edu
http://www.upa.pdx.edu/CPRC

PENNSYLVANIA

Pennsylvania State Data Center
Institute of State and Regional Affairs
Penn State Harrisburg
777 West Harrisburg Pike
Middletown, PA 17057-4898
Ms. Sue Copella, Director
717-948-6336
Fax 717-948-6754
sdc3@psu.edu

PUERTO RICO

Junta de Planificacion
Oficina del Censo
P.O. Box 41119
Centro Gubernamental Minillas
San Juan, PR 00940-1119
Sra.Lillian Torres Aguirre
787-728-4430/787-723-6200, Ext. 2502
Fax 787-268-0506
torres_1@jp.gobierno.pr

RHODE ISLAND

Rhode Island Department of Administration
Statewide Planning Program
One Capitol Hill
Providence, RI 02908-5872
Mr. Mark Brown, Chair, RISDC
401-222-6183
Fax 401-222-2083
mbrown@planning.state.ri.us

SOUTH CAROLINA

Office of Research and Statistical Services
South Carolina Budget and Control Board
Rembert Dennis Bldg. Room 425
Columbia, SC 29201
Mr. Bobby Bowers
Mr. Mike MacFarlane
803-734-3780
Fax 803-734-3619
mmacfarl@drss.state.sc.us
Diane Tester
803-898-9962
Fax 803-898-9972
dtester@ors.state.sc.us

SOUTH DAKOTA

Business Research Bureau
School of Business
University of South Dakota
414 E. Clark Street
Vermillion, SD 57069
Ms. Nancy Nelson, Director
Ms. Nancy Craig, Information Officer
605-677-5287
Fax 605-677-5427
nnelson@usd.edu
sodaksdc@usd.edu

TENNESSEE

University of Tennessee-Knoxville
Center for Business and Economic Research
100 Glocker Business Building
Knoxville, Tennessee 37996-4170
Ms. Betty Vickers
865-974-6080
Fax 865-974-3100
bvickers@utk.edu

TEXAS

Department of Rural Sociology
Texas A & M University System
Special Services Building
College Station, TX 77843-2125
Dr. Steve Murdock
Ms. Beverly Pecotte
979-845-5115 or 5332
Fax 979-845-8529
smurdock@rsocsun.tamu.edu
bpecotte@txsdcsun.tamu.edu

UTAH

Governor's Office of Planning and Budget
State Capitol, Room 116
Salt Lake City, UT 84114
Ms. Lisa Hillman
801-537-9013
Mr. David Abel
801-538-1036
Fax 801-538-1547
lhilman@gov.state.ut.us
dabel@email.state.ut.us

VERMONT

Center for Rural Studies
20 Morrill Hall
Burlington, VT 05405
Ms. Sharon Whitaker
802-656-3201
Fax 802-656-4975
sharon.whitaker@zoo.uvm.edu

VIRGINIA

Virginia Employment Commission
703 East Main Street
Richmond, VA 23219
Mr. Don Lillywhite
804-786-7496
Fax 804-371-0412
dlillywhite@vec.state.va.us

VIRGIN ISLANDS

University of the Virgin Islands
Eastern Caribbean Center
No. 2 John Brewer's Bay
Charlotte Amalie
St. Thomas, VI 00802
Dr. Frank Mills
340-693-1027
Fax 340-693-1025
fmills@uvi.edu

WASHINGTON

Office of Financial Management
Forecasting Division
450 Insurance Bldg., Box 43113
Olympia, WA 98504-3113
Ms. Yi Zhao
360-902-0592
Fax 360-664-8941
yi.zhao@ofm.wa.gov

WEST VIRGINIA

West Virginia Development Office
Research and Strategic Planning Division
Building 6, Room 553
Charleston, WV 25305
Ms. Delphine Coffey
304-558-4010
Fax 304-558-3248
dcoffey@wvdo.org

WISCONSIN

Department of Administration
Demographic Services Center
101 E. Wilson St., 4th Floor
P.O. Box 8944
Madison, WI 53708-8944
Mr. Donald Harrier, Chief
608-267-2705
Mr. Robert Naylor
608-266-1927
Fax 608-267-8917
bob.naylor@doa.state.wi.us

WYOMING

Department of Admin. and Information
Economic Analysis Division
Emerson Building 327E
Cheyenne, WY 82002-0060
Mr. Buck McVeigh
Dr. Wenlin Liu
307-777-7504
Fax 307-777-5852
wliu@state.wy.us

Note: If you plan to publish any information from this address list, you should be aware that changes are made regularly.

Please contact the Customer Liaison Office of the U.S. Census Bureau at 301-457-1305 for the latest listing.

Visit the Census Bureau's home page at
http://www.census.gov.

Appendix F.
Use of County Area Allocations for Selected Federal Pass-Through Assistance Programs by State

[For meaning of symbols, see text]

State and territory	Food Stamps (10.551)	National School Lunch Program (10.555)	Special Supplemental Food Program for Women, Infants, and Children (WIC) (10.557)	Handicapped Education— State Grants (84.027)	Rehabilitation Services— Basic Support (84.126)	Low Income Home Energy Assistance (93.568)	Social Services Block Grant (93.667)	Block Grants for Prevention and Treatment of Substance Abuse (93.959)
Alabama	A	A	A	A	C	A	A	A
Alaska	A	A	B	A	C	A	A	C
Arizona	A	A	A	A	A	A	C	C
Arkansas	A	A	A	A	C	A	A	C
California	A	A	B	A	C	A	A	A
Colorado	A	A	A	A	C	A	A	A
Connecticut	A	A	A	A	C	C	A	C
Delaware	A	A	C	A	C	C	A	A
Florida	A	A	A	A	C	A	B	C
Georgia	A	A	A	A	C	A	A	C
Hawaii	A	C	A	C	C	A	A	C
Idaho	A	A	A	C	C	A	A	A
Illinois	A	A	A	C	C	A	C	A
Indiana	A	A	A	C	C	A	A	C
Iowa	A	A	A	C	A	A	C	A
Kansas	A	A	A	C	C	A	A	C
Kentucky	A	A	A	A	C	A	A	C
Louisiana	A	A	A	A	C	A	A	C
Maine	A	A	A	C	A	A	A	A
Maryland	A	A	A	C	A	A	A	A
Massachusetts	A	A	A	A	C	A	A	C
Michigan	A	A	A	A	C	A	A	C
Minnesota	A	A	C	A	C	A	A	C
Mississippi	A	A	A	C	A	A	C	C
Missouri	A	A	A	A	C	A	C	A
Montana	A	A	A	A	C	A	A	A
Nebraska	A	A	A	A	C	A	A	C
Nevada	A	A	A	A	C	C	C	A
New Hampshire	A	A	A	A	C	A	A	A
New Jersey	A	A	A	C	A	A	C	A
New Mexico	A	A	A	C	A	A	C	A
New York	A	A	A	A	C	A	A	A
North Carolina	A	A	A	A	A	A	A	A
North Dakota	A	A	A	C	C	A	A	C
Ohio	A	A	A	A	A	A	A	C
Oklahoma	A	A	A	A	A	A	A	A
Oregon	A	A	A	A	C	A	C	A
Pennsylvania	A	A	A	C	C	A	A	A
Rhode Island	A	A	A	A	A	A	A	A
South Carolina	A	A	A	A	C	A	A	A
South Dakota	A	A	C	C	C	A	C	C
Tennessee	A	A	A	A	A	A	A	A
Texas	A	A	C	C	C	A	A	A
Utah	A	A	A	C	C	A	A	A
Vermont	A	A	A	C	C	A	A	C
Virginia	A	A	A	A	C	A	A	C
Washington	A	A	A	A	C	A	C	A
West Virginia	A	A	A	A	C	C	A	C
Wisconsin	A	A	A	A	C	A	A	A
Wyoming	A	A	A	C	A	A	A	A
American Samoa	C	C	C	C	C	C	C	C
Guam	C	C	C	C	C	C	C	C
Northern Mariana Islands	A	C	C	C	C	C	C	C
Puerto Rico	C	C	A	C	C	C	A	A
Virgin Islands	C	C	C	C	C	C	C	C

Coding key: A = Program data are allocated to all county areas. The distribution is based on data supplied by the state for all of its county areas.
B = Program data are allocated to all county areas. The distribution is based on data supplied by the state for most of its county areas. The U.S. Census Bureau estimated remaining county allocations.
C = All program data are allocated to state undistributed.