District of Columbia: 2010

Summary Population and Housing Characteristics

2010 Census of Population and Housing

Issued May 2012
CPH-1-10

U.S. Department of Commerce
Economics and Statistics Administration
U.S. CENSUS BUREAU

United States Census 2010

District of Columbia: 2010

Summary Population and Housing Characteristics

Issued May 2012

CPH-1-10

U.S. Department of Commerce
John E. Bryson,
Secretary

Rebecca M. Blank,
Deputy Secretary

Economics and Statistics Administration
Vacant,
Under Secretary
for Economic Affairs

U.S. CENSUS BUREAU
Robert M. Groves,
Director

SUGGESTED CITATION

U.S. Census Bureau,
2010 Census of
Population and Housing,
Summary Population and Housing Characteristics,
CPH-1-10, District of Columbia
U.S. Government Printing Office,
Washington, DC,
2012

ECONOMICS
AND STATISTICS
ADMINISTRATION

Economics and Statistics Administration

Vacant,
Under Secretary for
Economic Affairs

U.S. CENSUS BUREAU

Robert M. Groves,
Director

Thomas L. Mesenbourg,
Deputy Director and
Chief Operating Officer

Nancy A. Potok,
Associate Director
for Demographic Programs

Enrique J. Lamas,
Chief, Population Division

CONTENTS

List of Statistical Tables v
How to Use This Census Report I-1
Table Finding Guide II-1
User Notes III-1
Statistical Tables 1

Appendixes

A Geographic Terms and Concepts . . . . . *
B Definitions of Subject Characteristics . . . . . *
C Data Collection and Processing Procedures . . . . . *
D Questionnaire . . . . . *
E Maps E-1
F Operational Overview and Accuracy of the Data . . . . . *
G Residence Rule and Residence Situations for the 2010 Census of the United States . . . . . *
H Acknowledgments . . . . . *

*Appendix may be found in the separate volume, CPH-1-A, *Summary Population and Housing Characteristics, Selected Appendixes*, on the Internet at <www.census.gov /prod/cen2010/cph-1-a.pdf>.

LIST OF STATISTICAL TABLES

Table no.	Title	Page
1.	**Age and Sex: 2010** District of Columbia, County, Place	2
2.	**Age and Sex: 2010** District of Columbia, County, Place	4
3.	**Race and Hispanic or Latino Origin: 2010** District of Columbia, County, Place	6
4.	**Race and Hispanic or Latino Origin: 2010** District of Columbia, County, Place	8
5.	**Population for Selected Categories of Race: 2010** District of Columbia, County, Place	10
6.	**Population for Selected Categories of Race: 2010** District of Columbia, County, Place	11
7.	**Households and Families: 2010** District of Columbia, County, Place	12
8.	**Households and Families: 2010** District of Columbia, County, Place	13
9.	**Household Relationship and Group Quarters Population: 2010** District of Columbia, County, Place	14
10.	**Household Relationship and Group Quarters Population: 2010** District of Columbia, County, Place	15
11.	**Housing Occupancy and Tenure: 2010** District of Columbia, County, Place	16
12.	**Housing Occupancy and Tenure: 2010** District of Columbia, County, Place	17
13.	**Occupied Housing Units (Households) by Race and Hispanic or Latino Origin of Householder: 2010** District of Columbia, County, Place	18
14.	**Occupied Housing Units (Households) by Race and Hispanic or Latino Origin of Householder: 2010** District of Columbia, County, Place	19
15.	**Land Area and Population Density: 2010** District of Columbia, County, Place	20
16.	**Land Area and Population Density: 2010** District of Columbia, County, Place	21

17. Age and Sex for the American Indian and Alaska Native Population (One Race): 2010 . . . . . *
American Indian Area, County

18. Race and Hispanic or Latino Origin: 2010 . . . . . *
American Indian Area, County

19. Population for Selected Categories of Race for American Indian and Alaska Native Areas: 2010 . . . . . *
American Indian Area, County

20. Households and Families With American Indian and Alaska Native Householder (One Race): 2010 . . . . . *
American Indian Area, County

21. Household Relationship and Group Quarters Population for the American Indian and Alaska Native Population (One Race): 2010 . . . . . *
American Indian Area, County

22. Housing Occupancy and Tenure: 2010 . . . . . *
American Indian Area, County

23. Occupied Housing Units (Households) by Race and Hispanic or Latino Origin of Householder: 2010 . . . . . *
American Indian Area, County

24. Land Area and Population Density: 2010 . . . . . *
American Indian Area, County

* Table was omitted because there were no qualifying geographic areas.

How to Use This Census Report

CONTENTS

	Page
Introduction	I-1
How to Find Geographic Areas and Subject Matter Data	I-2
How to Use the Statistical Tables	I-2
Graphics	I-4
User Notes	I-4
Appendixes	I-5

INTRODUCTION

Data from the 2010 Census for the United States and Puerto Rico are presented in two printed report series and a single report for American Indians and Alaska Natives by tribe:

1. CPH-1, *Summary Population and Housing Characteristics*
2. CPH-2, *Population and Housing Unit Counts*
3. CPH-3, *Characteristics of American Indians and Alaska Natives by Tribe*

The data from the 2010 Census were derived from a limited number of basic questions asked of the entire population and about every housing unit. Appendix D (see *Selected Appendixes* report at <www.census.gov/prod/cen2010/cph-1-a.pdf>) presents a facsimile of the questionnaire pages used to collect the data included in this report. Note that the "long form" data included in previous censuses are not included in the 2010 Census.

The CPH-1, *Summary Population and Housing Characteristics*, report series provides data based on age, Hispanic or Latino origin, household relationship, race, sex, tenure (owner- or renter-occupied), and vacancy characteristics. Land area measurements and population density also are provided. This series is similar to the Census 2000 PHC-1 series.

The CPH-2, *Population and Housing Unit Counts*, report series provides 2010 Census and historical comparisons of the population and housing unit counts. It also provides area measurements and density. The user notes section documents geographic changes over the past decade. This series is similar to the Census 2000 PHC-3 series.

In each series, there is one report for each state, the District of Columbia, and Puerto Rico, plus a United States summary report. Many tables in the United States summary reports include data for Puerto Rico.

The CPH-3, *Characteristics of American Indians and Alaska Natives by Tribe,* report provides population and housing information for selected American Indian and Alaska Native tribes. This report is similar to the Census 2000 PHC-5 report. This is a single report covering the entire United States.

HOW TO FIND GEOGRAPHIC AREAS AND SUBJECT MATTER DATA

This report includes a table finding guide to assist the user in locating those statistical tables that contain the desired data. The table finding guide lists alphabetically, by geographic area, the subjects shown in this report. To determine which tables in this report show data for a particular topic, find the subject in the left-hand column of the table finding guide and then look across the columns using the headings at the top for the desired type of geographic area. Figure I-1 is an example of a table finding guide.

The table finding guide does not include cross-classification of subject-matter items. Additional information to locate data within specific reports is provided in the headnote at the top of the table finding guide and in the footnotes at the bottom of the guide.

Figure I-1.

Table Finding Guide

SUBJECTS BY TYPE OF GEOGRAPHIC AREA AND TABLE NUMBER

Subjects covered in this guide are shown on the left side, and types of geographic areas are shown at the top. Table numbers shown in bold indicate that either all or part of the table is presented for the American Indian and Alaska Native population in American Indian and Alaska Native areas, or for the Native Hawaiian and Other Pacific Islander population in Hawaiian home lands. See CPH-1-A, *Summary Population and Housing Characteristics, Selected Appendixes* (<www.census.gov/prod/cen2010/cph-1-a.pdf>) for a description of area classifications (Appendix A) and for definitions and explanations of subject characteristics (Appendix B).

Subject	The state[1]	County[2]	Place: By county and county subdivision	Place: Alphabetically for the state	County subdivision: By county	County subdivision: Alphabetically for the state[3]	American Indian and Alaska Native area[4]	Hawaiian home land[5]
POPULATION CHARACTERISTICS								
Age	1, 2	1, 2	1	2	1	2	**17**	**25**
Average family size	7, 8	7, 8	7	8	7	8	**20**	**28**
Average household size	7, 8	7, 8	7	8	7	8	**20**	**28**
Families and family characteristics	7, 8	7, 8	7	8	7	8	**20**	**28**
Group quarters population	9, 10	9, 10	9	10	9	10	**21**	**29**
Hispanic or Latino origin	3, 4	3, 4	3	4	3	4	**18**	**26**
Households and household characteristics	7, 8, 9, 10	7, 8, 9, 10	7, 9	8, 10	7, 9	8, 10	**20, 21**	**28, 29**
Nonfamily households	7, 8	7, 8	7	8	7	8	**20**	**28**
Population density	15, 16	15, 16	15	16	15	16	24	32
Race	3, 4, 5, 6	3, 4, 5, 6	3, 5	4, 6	3, 5	4, 6	**18, 19**	**26, 27**
Relationship to householder	9, 10	9, 10	9	10	9	10	**21**	**29**
Sex	1, 2	1, 2	1	2	1	2	**17**	**25**
Unmarried partner	9, 10	9, 10	9	10	9	10	**21**	**29**
HOUSING CHARACTERISTICS								
Average household size by tenure	11, 12	11, 12	11	12	11	12	**22**	**30**
Hispanic or Latino origin of householder	13, 14	13, 14	13	14	13	14	**23**	**31**
Occupancy characteristics	11, 12	11, 12	11	12	11	12	**22**	**30**
Race of householder	13, 14	13, 14	13	14	13	14	**23**	**31**
Tenure	11, 12	11, 12	11	12	11	12	**22**	**30**
Vacancy characteristics	11, 12	11, 12	11	12	11	12	**22**	**30**
GEOGRAPHIC CHARACTERISTICS								
Land area	15, 16	15, 16	15	16	15	16	24	32
Population density	15, 16	15, 16	15	16	15	16	24	32

[1] State, District of Columbia, or Puerto Rico.

[2] Parish in Louisiana; city and borough, municipality, borough, or census area in Alaska; and municipio in Puerto Rico. In Maryland, Missouri, Nevada, and Virginia, one or more cities are independent of counties and are treated as statistical equivalents of counties. The entire District of Columbia, which has no counties, is treated as a county equivalent.

[3] County subdivisions within the state are shown alphabetically with places for the following 12 states: Connecticut, Maine, Massachusetts, Michigan, Minnesota, New Hampshire, New Jersey, New York, Pennsylvania, Rhode Island, Vermont, and Wisconsin.

[4] American Indian and Alaska Native areas include state and federal American Indian reservations; Oklahoma tribal statistical areas (OTSAs); Alaska Native village statistical areas (ANVSAs); tribal designated statistical areas (TDSAs); state designated tribal statistical areas (SDTSAs); and Alaska Native Regional Corporations (ANRCs).

[5] Tables for these areas appear only in the report for Hawaii.

HOW TO USE THE STATISTICAL TABLES

Parts of a Statistical Table

The census data included in printed reports are arranged in tables. Each table includes four major parts: (1) heading, (2) boxhead, (3) stub, and (4) data field. A typical census report table is illustrated in Figure I-2.

The heading consists of the table number, title, and headnote. The table number indicates the position of the table within the report, while the title is a brief statement indicating the subjects and time reference of the data presented in the table. The headnote is enclosed in brackets and is located under the title. It contains statements that qualify, explain, or provide information pertaining to the entire table.

The boxhead is under the heading. This portion of the table, which contains the individual column heads or captions, describes the data in each vertical column. In the boxhead of many tables, a spanner appears across and above two or more column heads or across two or more lower spanners. The purpose of a spanner is to classify or qualify items below it or separate the table into identifiable blocks in terms of major aspects of the data.

The stub is located at the left edge of the table. It includes a listing of line or row captions or descriptions. At the top of the stub is the stubhead. The stubhead is considered to be an extension of the table title and usually shows generic geographic area designations and restrictions.

In the stub, several features are used to help the user better understand the contents of the table. Usually, a block of data lines is preceded by a sidehead. The sidehead, similar to a spanner, describes and classifies the stub entries following it. The use of indentation in a stub indicates the relationship of one data line to

HOW TO FIND GEOGRAPHIC AREAS AND SUBJECT MATTER DATA

This report includes a table finding guide to assist the user in locating those statistical tables that contain the desired data. The table finding guide lists alphabetically, by geographic area, the subjects shown in this report. To determine which tables in this report show data for a particular topic, find the subject in the left-hand column of the table finding guide and then look across the columns using the headings at the top for the desired type of geographic area. Figure I-1 is an example of a table finding guide.

The table finding guide does not include cross-classification of subject-matter items. Additional information to locate data within specific reports is provided in the headnote at the top of the table finding guide and in the footnotes at the bottom of the guide.

Figure I-1.

Table Finding Guide

SUBJECTS BY TYPE OF GEOGRAPHIC AREA AND TABLE NUMBER

Subjects covered in this guide are shown on the left side, and types of geographic areas are shown at the top. Table numbers shown in bold indicate that either all or part of the table is presented for the American Indian and Alaska Native population in American Indian and Alaska Native areas, or for the Native Hawaiian and Other Pacific Islander population in Hawaiian home lands. See CPH-1-A, Summary Population and Housing Characteristics, Selected Appendixes (<www.census.gov/prod/cen2010/cph-1-a.pdf>) for a description of area classifications (Appendix A) and for definitions and explanations of subject characteristics (Appendix B).

Subject	The state[1]	County[2]	Place: By county and county subdivision	Place: Alphabetically for the state	County subdivision: By county	County subdivision: Alphabetically for the state[3]	American Indian and Alaska Native area[4]	Hawaiian home land[5]
POPULATION CHARACTERISTICS								
Age	1, 2	1, 2	1	2	1	2	**17**	**25**
Average family size	7, 8	7, 8	7	8	7	8	**20**	**28**
Average household size	7, 8	7, 8	7	8	7	8	**20**	**28**
Families and family characteristics	7, 8	7, 8	7	8	7	8	**20**	**28**
Group quarters population	9, 10	9, 10	9	10	9	10	**21**	**29**
Hispanic or Latino origin	3, 4	3, 4	3	4	3	4	**18**	**26**
Households and household characteristics	7, 8, 9, 10	7, 8, 9, 10	7, 9	8, 10	7, 9	8, 10	**20, 21**	**28, 29**
Nonfamily households	7, 8	7, 8	7	8	7	8	**20**	**28**
Population density	15, 16	15, 16	15	16	15	16	24	32
Race	3, 4, 5, 6	3, 4, 5, 6	3, 5	4, 6	3, 5	4, 6	**18, 19**	**26, 27**
Relationship to householder	9, 10	9, 10	9	10	9	10	**21**	**29**
Sex	1, 2	1, 2	1	2	1	2	**17**	**25**
Unmarried partner	9, 10	9, 10	9	10	9	10	**21**	**29**
HOUSING CHARACTERISTICS								
Average household size by tenure	11, 12	11, 12	11	12	11	12	**22**	**30**
Hispanic or Latino origin of householder	13, 14	13, 14	13	14	13	14	**23**	**31**
Occupancy characteristics	11, 12	11, 12	11	12	11	12	**22**	**30**
Race of householder	13, 14	13, 14	13	14	13	14	**23**	**31**
Tenure	11, 12	11, 12	11	12	11	12	**22**	**30**
Vacancy characteristics	11, 12	11, 12	11	12	11	12	**22**	**30**
GEOGRAPHIC CHARACTERISTICS								
Land area	15, 16	15, 16	15	16	15	16	24	32
Population density	15, 16	15, 16	15	16	15	16	24	32

[1] State, District of Columbia, or Puerto Rico.

[2] Parish in Louisiana; city and borough, municipality, borough, or census area in Alaska; and municipio in Puerto Rico. In Maryland, Missouri, Nevada, and Virginia, one or more cities are independent of counties and are treated as statistical equivalents of counties. The entire District of Columbia, which has no counties, is treated as a county equivalent.

[3] County subdivisions within the state are shown alphabetically with places for the following 12 states: Connecticut, Maine, Massachusetts, Michigan, Minnesota, New Hampshire, New Jersey, New York, Pennsylvania, Rhode Island, Vermont, and Wisconsin.

[4] American Indian and Alaska Native areas include state and federal American Indian reservations; Oklahoma tribal statistical areas (OTSAs); Alaska Native village statistical areas (ANVSAs); tribal designated statistical areas (TDSAs); state designated tribal statistical areas (SDTSAs); and Alaska Native Regional Corporations (ANRCs).

[5] Tables for these areas appear only in the report for Hawaii.

HOW TO USE THE STATISTICAL TABLES

Parts of a Statistical Table

The census data included in printed reports are arranged in tables. Each table includes four major parts: (1) heading, (2) boxhead, (3) stub, and (4) data field. A typical census report table is illustrated in Figure I-2.

The heading consists of the table number, title, and headnote. The table number indicates the position of the table within the report, while the title is a brief statement indicating the subjects and time reference of the data presented in the table. The headnote is enclosed in brackets and is located under the title. It contains statements that qualify, explain, or provide information pertaining to the entire table.

The boxhead is under the heading. This portion of the table, which contains the individual column heads or captions, describes the data in each vertical column. In the boxhead of many tables, a spanner appears across and above two or more column heads or across two or more lower spanners. The purpose of a spanner is to classify or qualify items below it or separate the table into identifiable blocks in terms of major aspects of the data.

The stub is located at the left edge of the table. It includes a listing of line or row captions or descriptions. At the top of the stub is the stubhead. The stubhead is considered to be an extension of the table title and usually shows generic geographic area designations and restrictions.

In the stub, several features are used to help the user better understand the contents of the table. Usually, a block of data lines is preceded by a sidehead. The sidehead, similar to a spanner, describes and classifies the stub entries following it. The use of indentation in a stub indicates the relationship of one data line to

Figure I-2.

PARTS OF A STATISTICAL TABLE

Table number and title

Headnote

Column head

Spanner

Heading

Stubhead

Boxhead

Sidehead

Stub

Data field

Table 6.

Population for Selected Categories of Race: 2010

[For information on confidentiality protection, nonsampling error, and definitions, see Selected Appendixes at <www.census.gov/prod/cen2010/cph-1-a.pdf>]

State County Place	Race in combination with one or more other races						Race alone or in combination with one or more other races					
	White	Black or African American	American Indian and Alaska Native	Asian	Native Hawaiian and Other Pacific Islander	Some Other Race	White	Black or African American	American Indian and Alaska Native	Asian	Native Hawaiian and Other Pacific Islander	Some Other Race
Delaware	18,775	14,109	5,718	5,152	816	5,026	637,392	205,923	9,899	33,701	1,216	35,545
COUNTY												
Kent County	4,523	3,595	1,558	1,215	215	838	114,522	42,508	2,601	4,521	306	4,073
New Castle County	10,502	7,949	2,895	3,333	409	3,171	363,457	135,735	4,469	26,633	568	22,286
Sussex County	3,750	2,565	1,265	604	192	1,017	159,413	27,680	2,829	2,547	342	9,186
PLACE												
Arden village, New Castle County	3	1	1	2	0	1	428	6	3	3	0	3
Ardencroft village, New Castle County	1	0	0	1	0	0	199	21	0	12	0	0
Ardentown village, New Castle County	8	2	0	5	0	2	256	4	0	11	0	2
Bear CDP, New Castle County	522	447	149	132	11	201	10,298	7,129	211	944	16	1,527
Bellefonte town, New Castle County	13	5	2	5	2	7	1,096	80	4	19	3	9
Bethany Beach town, Sussex County	5	3	1	1	0	0	1,054	5	1	5	0	0
Bethel town, Sussex County	2	2	0	0	0	0	164	8	0	1	0	0
Blades town, Sussex County	45	46	6	0	3	7	802	391	15	10	3	74
Bowers town, Kent County	3	1	1	1	0	1	318	7	4	5	0	5
Bridgeville town, Sussex County	62	51	16	8	5	12	1,391	545	19	14	7	152
Brookside CDP, New Castle County	445	325	118	80	35	125	10,218	3,070	172	529	37	912
Camden town, Kent County	124	104	49	52	0	13	2,413	920	60	180	1	63
Cheswold town, Kent County	50	32	32	12	10	13	793	497	68	46	10	47
Claymont CDP, New Castle County	149	112	34	32	5	25	5,435	2,344	62	347	14	240
Clayton town	73	73	21	16	1	13	2,105	791	27	33	1	63
Kent County (part)	73	73	21	16	1	13	2,105	791	27	33	1	63
New Castle County (part)	0	0	0	0	0	0	0	0	0	0	0	0
Dagsboro town, Sussex County	17	16	4	3	0	2	706	69	12	3	0	36
Delaware City city, New Castle County	64	46	16	5	0	5	1,473	231	17	22	0	20
Delmar town, Sussex County	75	67	21	7	1	4	1,281	344	27	18	1	19
Dewey Beach town, Sussex County	4	3	0	0	1	0	318	12	1	1	3	10
Dover city, Kent County	1,053	1,097	375	328	52	195	18,446	16,312	571	1,310	75	960
Dover Base Housing CDP, Kent County	216	122	47	85	23	37	2,699	580	55	163	32	200
Edgemoor CDP, New Castle County	99	115	39	9	1	16	3,499	2,089	58	72	1	99
Ellendale town, Sussex County	8	13	6	3	2	0	242	125	6	5	4	15
Elsmere town, New Castle County	165	123	44	33	0	116	4,435	925	92	139	0	786
Farmington town, Kent County	0	0	0	0	0	0	110	0	0	0	0	0
Felton town, Kent County	48	38	12	3	0	12	998	290	20	25	1	23
Fenwick Island town, Sussex County	1	0	1	0	0	0	371	2	1	3	0	3
Frankford town, Sussex County	10	11	4	0	2	5	407	249	4	11	2	190
Frederica town, Kent County	32	33	14	2	0	7	558	183	14	9	1	57
Georgetown town, Sussex County	200	85	51	8	2	133	3,191	1,018	328	78	11	2,038
Glasgow CDP, New Castle County	312	276	71	121	6	67	9,505	3,862	119	937	10	309
Greenville CDP, New Castle County	24	10	3	22	0	6	2,018	121	3	190	0	28
Greenwood town, Sussex County	28	12	17	5	0	0	718	211	17	11	0	48
Harrington city, Kent County	120	102	55	15	10	15	2,568	931	76	43	14	94
Hartly town, Kent County	0	0	0	0	0	0	72	0	1	0	1	0
Henlopen Acres town, Sussex County	0	0	0	0	0	0	118	3	0	1	0	0
Highland Acres CDP, Kent County	96	71	24	44	7	14	2,725	579	45	189	10	45
Hockessin CDP, New Castle County	188	38	38	132	8	31	11,712	434	59	1,429	17	102
Houston town, Kent County	2	2	0	1	0	1	346	22	2	4	0	3
Kent Acres CDP, Kent County	51	38	17	17	1	8	1,302	505	29	66	1	55
Kenton town, Kent County	8	6	2	0	0	0	242	12	2	0	0	13
Laurel town, Sussex County	135	155	33	38	15	37	1,889	1,668	75	72	33	188
Leipsic town, Kent County	6	6	0	0	0	0	170	9	4	0	0	6
Lewes city, Sussex County	34	26	17	4	1	1	2,502	237	27	14	3	10
Little Creek town, Kent County	5	1	4	0	0	0	214	6	7	1	0	1
Long Neck CDP, Sussex County	6	3	5	0	0	1	1,896	44	10	7	0	31
Magnolia town, Kent County	7	2	4	2	0	1	182	28	14	3	0	6
Middletown town, New Castle County	457	405	107	132	19	131	12,145	5,772	143	841	27	597
Milford city	189	176	65	27	23	60	6,404	2,304	115	137	45	838
Kent County (part)	93	91	24	8	8	41	1,906	1,526	53	46	13	374
Sussex County (part)	96	85	41	19	15	19	4,498	778	62	91	32	464
Millsboro town, Sussex County	90	97	29	20	7	23	2,863	792	49	149	7	154
Millville town, Sussex County	9	1	1	7	0	0	515	14	1	11	0	12
Milton town, Sussex County	75	76	20	3	0	12	2,027	497	38	18	1	92
Newark city, New Castle County	626	318	141	325	31	112	26,532	2,412	194	2,570	41	519
New Castle city, New Castle County	101	95	39	19	2	31	3,660	1,530	57	80	2	105
Newport town, New Castle County	29	26	6	5	2	9	744	220	9	21	2	100
North Star CDP, New Castle County	83	20	8	61	0	27	7,066	270	11	687	0	48
Ocean View town, Sussex County	17	8	6	5	1	3	1,835	24	7	29	1	8
Odessa town, New Castle County	12	10	4	5	0	2	334	35	4	9	0	2

20 Delaware

State name and page number

Summary Population and Housing Characteristics
U.S. Census Bureau, 2010 Census

Report title

another. Indented data lines represent subcategories that, in most instances, sum to a total. Occasionally in tables, it is desirable to show one or more single-line subcategories that do not sum to the total.

The data field is that part of the statistical table that contains the data. It extends from the bottom of the boxhead to the bottom of the table and from the right of the stub to the right edge of the page.

Both geographic and subject-matter terms appear in tables. It is important to read the definitions of the terms used in the tables because census terms often are defined in special ways that reflect the manner in which the questions were asked and the data were tabulated. Definitions of geographic terms are provided in Appendix A of CPH-1-A, *Summary Population and Housing Characteristics, Selected Appendixes* at <www.census.gov/prod/cen2010/cph-1-a.pdf>. Census tables often include derived measures such as medians, means, percentages, and ratios. These and other subject-matter terms are defined in Appendix B of the same report.

Symbols and Geographic Abbreviations

The following symbols are used in the tables and explanations of subjects covered in 2010 Census reports:

- A dash "–" represents zero or a derived measure that rounds to less than 0.1. This symbol appears only in the 2010 Census CPH-2, *Population and Housing Unit Counts*, report series.
- (X) means not applicable. In the 1990 and earlier decennial census reports, three dots "..." meant not applicable.
- (NA) means not available.
- The superscript prefix "r" indicates that a Census 2000 count has been revised since the publication of the Census 2000 reports as a result of certified Count Question Resolution (CQR) changes (see also <www.census.gov/prod/cen2000/notes/errata.pdf>). This symbol appears only in the 2010 Census CPH-2, *Population and Housing Unit Counts*, report series.
- A minus sign "–" preceding a figure denotes decrease. The minus sign appears only in the 2010 Census CPH-2, *Population and Housing Unit Counts*, report series.

The following are examples of geographic abbreviations and terms that may be used in the tables in this report:

- A "(part)" next to the name of a geographic area in a hierarchical presentation indicates that the geographic entity is located only partially in the superior geographic entity. For example, a "(part)" next to a place name in a county subdivision-place hierarchy indicates that the place is located in more than one county subdivision. (Places also may be "split" by county, congressional district, urban/rural, metropolitan area, voting district, and other geographic boundaries, depending on the presentation.) Other geographic entities also can be "split" by a higher level entity. The exception is a tabulation block, which is unique within all geographic entities in census products.
- ANVSA is Alaska Native village statistical area.
- ANRC is Alaska Native Regional Corporation.
- CCD is census county division.
- CDP is census designated place.
- CSA is combined statistical area.
- NECTA is New England city and town area.
- Metro Area is metropolitan statistical area.
- Micro Area is micropolitan statistical area.
- OTSA is Oklahoma tribal statistical area.
- SDTSA is state designated tribal statistical area.
- TDSA is tribal designated statistical area.
- UT is unorganized territory.

GRAPHICS

Charts, statistical maps, and other graphic summaries are included in some 2010 Census reports.

USER NOTES

User notes include corrections, errata, and related explanatory information. They also provide information about unique characteristics of the report and changes or corrections made too late to be reflected in the text or tables themselves. However, sometimes this information becomes available too late to be reflected even in the user notes. Therefore, updates are available in the *Notes and Errata* document at <www.census.gov/prod/cen2010/notes/errata.pdf>.

APPENDIXES

Appendixes A through D and F through H, described below, are in the separate volume, CPH-1-A, *Summary Population and Housing Characteristics, Selected Appendixes*, on the Internet at <www.census.gov/prod/cen2010/cph-1-a.pdf>. Appendix E is included in this report.

Appendix A, Geographic Terms and Concepts. Provides definitions of the types of geographic areas and related information used in census products.

Appendix B, Definitions of Subject Characteristics. Contains definitions for the subject-matter terms used in census products, including explanations of derived measures, limitations of the data, and comparability with previous censuses. The subjects are listed alphabetically. Population characteristics are defined first, followed by the definitions of the housing subjects.

Appendix C, Data Collection and Processing Procedures. Explains the 2010 Census mission and scope and provides thumbnail descriptions of 2010 Census operations.

Appendix D, Questionnaire. Presents a facsimile of the 2010 Census questionnaire used to collect the data in this report.

Appendix E, Maps. Contains maps depicting the geographic areas shown in this report.

Appendix F, Operational Overview and Accuracy of the Data. Provides information on 2010 Census operations, including group quarters enumeration, confidentiality of the data, imputation of housing unit status and population counts, sources of errors in the data, and data editing.

Appendix G, Residence Rule and Residence Situations for the 2010 Census of the United States. Contains a description of the residence rule and residence situations used by Census Bureau staff to guide decisions on where people should be counted in the 2010 Census. This document is the basis for residence-related sections of questionnaires, collection instruments, field materials, and training materials.

Appendix H, Acknowledgments. Lists many of the U.S. Census Bureau staff who participated in report preparation.

Table Finding Guide

SUBJECTS BY TYPE OF GEOGRAPHIC AREA AND TABLE NUMBER

Subjects covered in this guide are shown on the left side, and types of geographic areas are shown at the top. Table numbers shown in bold indicate that either all or part of the table is presented for the American Indian and Alaska Native population in American Indian and Alaska Native areas, or for the Native Hawaiian and Other Pacific Islander population in Hawaiian home lands. See CPH-1-A, *Summary Population and Housing Characteristics, Selected Appendixes* (<www.census.gov/prod/cen2010 /cph-1-a.pdf>) for a description of area classifications (Appendix A) and for definitions and explanations of subject characteristics (Appendix B).

Subject	The state[1]	County[2]	Place: By county and county subdivision	Place: Alphabetically for the state	County subdivision: By county	County subdivision: Alphabetically for the state[3]	American Indian and Alaska Native area[4]	Hawaiian home land[5]
POPULATION CHARACTERISTICS								
Age	1, 2	1, 2	1	2	1	2	**17**	**25**
Average family size	7, 8	7, 8	7	8	7	8	**20**	**28**
Average household size	7, 8	7, 8	7	8	7	8	**20**	**28**
Families and family characteristics	7, 8	7, 8	7	8	7	8	**20**	**28**
Group quarters population	9, 10	9, 10	9	10	9	10	**21**	**29**
Hispanic or Latino origin	3, 4	3, 4	3	4	3	4	**18**	**26**
Households and household characteristics	7, 8, 9, 10	7, 8, 9, 10	7, 9	8, 10	7, 9	8, 10	**20, 21**	**28, 29**
Nonfamily households	7, 8	7, 8	7	8	7	8	**20**	**28**
Population density	15, 16	15, 16	15	16	15	16	24	32
Race	3, 4, 5, 6	3, 4, 5, 6	3, 5	4, 6	3, 5	4, 6	**18, 19**	**26, 27**
Relationship to householder	9, 10	9, 10	9	10	9	10	**21**	**29**
Sex	1, 2	1, 2	1	2	1	2	**17**	**25**
Unmarried partner	9, 10	9, 10	9	10	9	10	**21**	**29**
HOUSING CHARACTERISTICS								
Average household size by tenure	11, 12	11, 12	11	12	11	12	**22**	**30**
Hispanic or Latino origin of householder	13, 14	13, 14	13	14	13	14	**23**	**31**
Occupancy characteristics	11, 12	11, 12	11	12	11	12	**22**	**30**
Race of householder	13, 14	13, 14	13	14	13	14	**23**	**31**
Tenure	11, 12	11, 12	11	12	11	12	**22**	**30**
Vacancy characteristics	11, 12	11, 12	11	12	11	12	**22**	**30**
GEOGRAPHIC CHARACTERISTICS								
Land area	15, 16	15, 16	15	16	15	16	24	32
Population density	15, 16	15, 16	15	16	15	16	24	32

[1] State, District of Columbia, or Puerto Rico.

[2] Parish in Louisiana; city and borough, municipality, borough, or census area in Alaska; and municipio in Puerto Rico. In Maryland, Missouri, Nevada, and Virginia, one or more cities are independent of counties and are treated as statistical equivalents of counties. The entire District of Columbia, which has no counties, is treated as a county equivalent.

[3] County subdivisions within the state are shown alphabetically with places for the following 12 states: Connecticut, Maine, Massachusetts, Michigan, Minnesota, New Hampshire, New Jersey, New York, Pennsylvania, Rhode Island, Vermont, and Wisconsin.

[4] American Indian and Alaska Native areas include state and federal American Indian reservations; Oklahoma tribal statistical areas (OTSAs); Alaska Native village statistical areas (ANVSAs); tribal designated statistical areas (TDSAs); state designated tribal statistical areas (SDTSAs); and Alaska Native Regional Corporations (ANRCs).

[5] Tables for these areas appear only in the report for Hawaii.

User Notes

User notes include corrections, errata, and related explanatory information. These updates provide information about unique characteristics of the report and changes or corrections made too late to be reflected in the text or tables themselves. They are available in the *Notes and Errata* document at <www.census.gov/prod/cen2010/notes/errata.pdf>.

ADDITIONAL DEFINITIONS AND EXPLANATIONS OF THE DATA

User Note 1

Places within a state that have the same name are differentiated by the use of county name in parentheses. Because county name is appended to place names in selected tables in this report, the county name will appear twice for these places.

STATISTICAL TABLES

Table 1.
Age and Sex: 2010

[For information on confidentiality protection, nonsampling error, and definitions, see Selected Appendixes at <www.census.gov/prod/cen2010/cph-1-a.pdf>]

District of Columbia County Place	Total population	Median age	Age								
			Under 5 years	5 to 17 years	18 to 20 years	21 to 24 years	25 to 34 years	35 to 44 years	45 to 54 years	55 to 59 years	60 to 64 years
District of Columbia	601,723	33.8	32,613	68,202	35,421	51,594	124,745	80,659	75,703	34,274	29,703
District of Columbia	601,723	33.8	32,613	68,202	35,421	51,594	124,745	80,659	75,703	34,274	29,703
Washington city	601,723	33.8	32,613	68,202	35,421	51,594	124,745	80,659	75,703	34,274	29,703

Table 1.
Age and Sex: 2010—Con.

[For information on confidentiality protection, nonsampling error, and definitions, see Selected Appendixes at <www.census.gov/prod/cen2010/cph-1-a.pdf>]

Age—Con			Age and sex						Percent of total population		
			All ages		18 years and over		65 years and over				
65 to 74 years	75 to 84 years	85 years and over	Female	Males per 100 females	Total	Female	Total	Female	Under 18 years	65 years and over	**District of Columbia County Place**
36,969	21,525	10,315	317,501	89.5	500,908	267,575	68,809	41,118	16.8	11.4	**District of Columbia**
36,969	21,525	10,315	317,501	89.5	500,908	267,575	68,809	41,118	16.8	11.4	District of Columbia
36,969	21,525	10,315	317,501	89.5	500,908	267,575	68,809	41,118	16.8	11.4	Washington city

Table 2.
Age and Sex: 2010

[For information on confidentiality protection, nonsampling error, and definitions, see Selected Appendixes at <www.census.gov/prod/cen2010/cph-1-a.pdf>]

District of Columbia County Place	Total population	Median age	Age								
			Under 5 years	5 to 17 years	18 to 20 years	21 to 24 years	25 to 34 years	35 to 44 years	45 to 54 years	55 to 59 years	60 to 64 years
District of Columbia	601,723	33.8	32,613	68,202	35,421	51,594	124,745	80,659	75,703	34,274	29,703
COUNTY											
District of Columbia	601,723	33.8	32,613	68,202	35,421	51,594	124,745	80,659	75,703	34,274	29,703
PLACE											
Washington city, District of Columbia	601,723	33.8	32,613	68,202	35,421	51,594	124,745	80,659	75,703	34,274	29,703

Table 2.
Age and Sex: 2010—Con.

[For information on confidentiality protection, nonsampling error, and definitions, see Selected Appendixes at <www.census.gov/prod/cen2010/cph-1-a.pdf>]

Age—Con			Age and sex						Percent of total population		
			All ages		18 years and over		65 years and over				
65 to 74 years	75 to 84 years	85 years and over	Female	Males per 100 females	Total	Female	Total	Female	Under 18 years	65 years and over	**District of Columbia County Place**
36,969	21,525	10,315	317,501	89.5	500,908	267,575	68,809	41,118	16.8	11.4	**District of Columbia**
											COUNTY
36,969	21,525	10,315	317,501	89.5	500,908	267,575	68,809	41,118	16.8	11.4	District of Columbia
											PLACE
36,969	21,525	10,315	317,501	89.5	500,908	267,575	68,809	41,118	16.8	11.4	Washington city, District of Columbia

Table 3.

Race and Hispanic or Latino Origin: 2010

[For information on confidentiality protection, nonsampling error, and definitions, see Selected Appendixes at <www.census.gov/prod/cen2010/cph-1-a.pdf>]

District of Columbia County Place	Total population	Race							Hispanic or Latino (of any race)
		One race						Two or More Races	
		White	Black or African American	American Indian and Alaska Native	Asian	Native Hawaiian and Other Pacific Islander	Some Other Race		
District of Columbia	601,723	231,471	305,125	2,079	21,056	302	24,374	17,316	54,749
District of Columbia	601,723	231,471	305,125	2,079	21,056	302	24,374	17,316	54,749
Washington city	601,723	231,471	305,125	2,079	21,056	302	24,374	17,316	54,749

Table 3.
Race and Hispanic or Latino Origin: 2010—Con.

[For information on confidentiality protection, nonsampling error, and definitions, see Selected Appendixes at <www.census.gov/prod/cen2010/cph-1-a.pdf>]

Not Hispanic or Latino								
	One race							
Total	White	Black or African American	American Indian and Alaska Native	Asian	Native Hawaiian and Other Pacific Islander	Some Other Race	Two or More Races	**District of Columbia County Place**
546,974	209,464	301,053	1,322	20,818	216	1,451	12,650	**District of Columbia**
546,974	209,464	301,053	1,322	20,818	216	1,451	12,650	District of Columbia
546,974	209,464	301,053	1,322	20,818	216	1,451	12,650	Washington city

Table 4.
Race and Hispanic or Latino Origin: 2010

[For information on confidentiality protection, nonsampling error, and definitions, see Selected Appendixes at <www.census.gov/prod/cen2010/cph-1-a.pdf>]

District of Columbia County Place	Total population	Race							Hispanic or Latino (of any race)
		One race						Two or More Races	
		White	Black or African American	American Indian and Alaska Native	Asian	Native Hawaiian and Other Pacific Islander	Some Other Race		
District of Columbia	601,723	231,471	305,125	2,079	21,056	302	24,374	17,316	54,749
COUNTY									
District of Columbia	601,723	231,471	305,125	2,079	21,056	302	24,374	17,316	54,749
PLACE									
Washington city, District of Columbia	601,723	231,471	305,125	2,079	21,056	302	24,374	17,316	54,749

Table 4.
Race and Hispanic or Latino Origin: 2010—Con.

[For information on confidentiality protection, nonsampling error, and definitions, see Selected Appendixes at <www.census.gov/prod/cen2010/cph-1-a.pdf>]

Not Hispanic or Latino								
	One race							
Total	White	Black or African American	American Indian and Alaska Native	Asian	Native Hawaiian and Other Pacific Islander	Some Other Race	Two or More Races	**District of Columbia County Place**
546,974	209,464	301,053	1,322	20,818	216	1,451	12,650	**District of Columbia**
								COUNTY
546,974	209,464	301,053	1,322	20,818	216	1,451	12,650	District of Columbia
								PLACE
546,974	209,464	301,053	1,322	20,818	216	1,451	12,650	Washington city, District of Columbia

Table 5.
Population for Selected Categories of Race: 2010

[For information on confidentiality protection, nonsampling error, and definitions, see Selected Appendixes at <www.census.gov/prod/cen2010/cph-1-a.pdf>]

District of Columbia County Place	Race in combination with one or more other races						Race alone or in combination with one or more other races					
	White	Black or African American	American Indian and Alaska Native	Asian	Native Hawaiian and Other Pacific Islander	Some Other Race	White	Black or African American	American Indian and Alaska Native	Asian	Native Hawaiian and Other Pacific Islander	Some Other Race
District of Columbia	12,179	9,227	4,442	5,801	1,018	4,247	243,650	314,352	6,521	26,857	1,320	28,621
District of Columbia	12,179	9,227	4,442	5,801	1,018	4,247	243,650	314,352	6,521	26,857	1,320	28,621
Washington city	12,179	9,227	4,442	5,801	1,018	4,247	243,650	314,352	6,521	26,857	1,320	28,621

Table 6.
Population for Selected Categories of Race: 2010

[For information on confidentiality protection, nonsampling error, and definitions, see Selected Appendixes at <www.census.gov/prod/cen2010/cph-1-a.pdf>]

District of Columbia County Place	Race in combination with one or more other races						Race alone or in combination with one or more other races					
	White	Black or African American	American Indian and Alaska Native	Asian	Native Hawaiian and Other Pacific Islander	Some Other Race	White	Black or African American	American Indian and Alaska Native	Asian	Native Hawaiian and Other Pacific Islander	Some Other Race
District of Columbia	12,179	9,227	4,442	5,801	1,018	4,247	243,650	314,352	6,521	26,857	1,320	28,621
COUNTY												
District of Columbia	12,179	9,227	4,442	5,801	1,018	4,247	243,650	314,352	6,521	26,857	1,320	28,621
PLACE												
Washington city, District of Columbia	12,179	9,227	4,442	5,801	1,018	4,247	243,650	314,352	6,521	26,857	1,320	28,621

Table 7.
Households and Families: 2010

[For information on confidentiality protection, nonsampling error, and definitions, see Selected Appendixes at <www.census.gov/prod/cen2010/cph-1-a.pdf>]

District of Columbia County Place	Total households	Family households						Nonfamily households			Average size	
		Total		Husband-wife family		Female householder, no husband present			Householder living alone			
		Number	Percent with own children under 18 years	Number	Percent with own children under 18 years	Number	Percent with own children under 18 years	Total	Total	65 years and over	House-holds	Families
District of Columbia	266,707	112,715	40.7	58,659	36.0	43,680	48.5	153,992	117,431	25,913	2.11	3.01
District of Columbia	266,707	112,715	40.7	58,659	36.0	43,680	48.5	153,992	117,431	25,913	2.11	3.01
Washington city	266,707	112,715	40.7	58,659	36.0	43,680	48.5	153,992	117,431	25,913	2.11	3.01

Table 8.
Households and Families: 2010

[For information on confidentiality protection, nonsampling error, and definitions, see Selected Appendixes at <www.census.gov/prod/cen2010/cph-1-a.pdf>]

District of Columbia County Place	Total households	Family households						Nonfamily households			Average size	
		Total		Husband-wife family		Female householder, no husband present			Householder living alone			
		Number	Percent with own children under 18 years	Number	Percent with own children under 18 years	Number	Percent with own children under 18 years	Total	Total	65 years and over	House-holds	Families
District of Columbia	266,707	112,715	40.7	58,659	36.0	43,680	48.5	153,992	117,431	25,913	2.11	3.01
COUNTY												
District of Columbia	266,707	112,715	40.7	58,659	36.0	43,680	48.5	153,992	117,431	25,913	2.11	3.01
PLACE												
Washington city, District of Columbia	266,707	112,715	40.7	58,659	36.0	43,680	48.5	153,992	117,431	25,913	2.11	3.01

Table 9.

Household Relationship and Group Quarters Population: 2010

[For information on confidentiality protection, nonsampling error, and definitions, see Selected Appendixes at <www.census.gov/prod/cen2010/cph-1-a.pdf>]

District of Columbia County Place	Household population							Group quarters population		
			Relationship to householder							
						Nonrelatives				
	Total	House-holder	Spouse	Child	Other relatives	Total	Unmarried partner	Total	Institution-alized population	Non-institution-alized population
District of Columbia	561,702	266,707	58,659	121,429	46,591	68,316	20,570	40,021	7,339	32,682
District of Columbia	561,702	266,707	58,659	121,429	46,591	68,316	20,570	40,021	7,339	32,682
Washington city	561,702	266,707	58,659	121,429	46,591	68,316	20,570	40,021	7,339	32,682

Table 10.

Household Relationship and Group Quarters Population: 2010

[For information on confidentiality protection, nonsampling error, and definitions, see Selected Appendixes at <www.census.gov/prod/cen2010/cph-1-a.pdf>]

District of Columbia County Place	Household population							Group quarters population		
			Relationship to householder							
						Nonrelatives				
	Total	House-holder	Spouse	Child	Other relatives	Total	Unmarried partner	Total	Institution-alized population	Non-institution-alized population
District of Columbia	561,702	266,707	58,659	121,429	46,591	68,316	20,570	40,021	7,339	32,682
COUNTY										
District of Columbia	561,702	266,707	58,659	121,429	46,591	68,316	20,570	40,021	7,339	32,682
PLACE										
Washington city, District of Columbia	561,702	266,707	58,659	121,429	46,591	68,316	20,570	40,021	7,339	32,682

Table 11.
Housing Occupancy and Tenure: 2010

[For information on confidentiality protection, nonsampling error, and definitions, see Selected Appendixes at <www.census.gov/prod/cen2010/cph-1-a.pdf>]

District of Columbia County Place	Total housing units	Occupied housing units						Vacant housing units				
		Total	Owner occupied		Renter occupied	Average household size		Total	For seasonal, recreational, or occasional use	Vacancy rate		
			Number	Percent of occupied housing units		Owner-occupied units	Renter-occupied units			Available housing	Home-owner	Rental
District of Columbia	296,719	266,707	112,055	42.0	154,652	2.20	2.04	30,012	3,537	6.1	3.4	7.9
District of Columbia	296,719	266,707	112,055	42.0	154,652	2.20	2.04	30,012	3,537	6.1	3.4	7.9
Washington city	296,719	266,707	112,055	42.0	154,652	2.20	2.04	30,012	3,537	6.1	3.4	7.9

Table 12.
Housing Occupancy and Tenure: 2010

[For information on confidentiality protection, nonsampling error, and definitions, see Selected Appendixes at <www.census.gov/prod/cen2010/cph-1-a.pdf>]

District of Columbia County Place	Total housing units	Occupied housing units						Vacant housing units				
		Total	Owner occupied		Renter occupied	Average household size		Total	For seasonal, recreational, or occasional use	Vacancy rate		
			Number	Percent of occupied housing units		Owner-occupied units	Renter-occupied units			Available housing	Home-owner	Rental
District of Columbia	296,719	266,707	112,055	42.0	154,652	2.20	2.04	30,012	3,537	6.1	3.4	7.9
COUNTY												
District of Columbia	296,719	266,707	112,055	42.0	154,652	2.20	2.04	30,012	3,537	6.1	3.4	7.9
PLACE												
Washington city, District of Columbia	296,719	266,707	112,055	42.0	154,652	2.20	2.04	30,012	3,537	6.1	3.4	7.9

Table 13.

Occupied Housing Units (Households) by Race and Hispanic or Latino Origin of Householder: 2010

[For information on confidentiality protection, nonsampling error, and definitions, see Selected Appendixes at <www.census.gov/prod/cen2010/cph-1-a.pdf>]

District of Columbia County Place	Total occupied housing units	Race of householder							House-holder Hispanic or Latino (of any race)	House-holder White alone, not Hispanic or Latino
		One race						Two or More Races		
		White	Black or African American	American Indian and Alaska Native	Asian	Native Hawaiian and Other Pacific Islander	Some Other Race			
District of Columbia	266,707	115,492	127,269	833	9,645	121	6,766	6,581	18,018	106,982
District of Columbia	266,707	115,492	127,269	833	9,645	121	6,766	6,581	18,018	106,982
Washington city	266,707	115,492	127,269	833	9,645	121	6,766	6,581	18,018	106,982

Table 14.

Occupied Housing Units (Households) by Race and Hispanic or Latino Origin of Householder: 2010

[For information on confidentiality protection, nonsampling error, and definitions, see Selected Appendixes at <www.census.gov/prod/cen2010/cph-1-a.pdf>]

District of Columbia County Place	Total occupied housing units	Race of householder								
		One race						Two or More Races	House-holder Hispanic or Latino (of any race)	House-holder White alone, not Hispanic or Latino
		White	Black or African American	American Indian and Alaska Native	Asian	Native Hawaiian and Other Pacific Islander	Some Other Race			
District of Columbia	266,707	115,492	127,269	833	9,645	121	6,766	6,581	18,018	106,982
COUNTY										
District of Columbia	266,707	115,492	127,269	833	9,645	121	6,766	6,581	18,018	106,982
PLACE										
Washington city, District of Columbia	266,707	115,492	127,269	833	9,645	121	6,766	6,581	18,018	106,982

Table 15.

Land Area and Population Density: 2010

[For information on confidentiality protection, nonsampling error, and definitions, see Selected Appendixes at <www.census.gov/prod/cen2010/cph-1-a.pdf>]

District of Columbia **County** **Place**	Land area in square miles	Total population	
		Number	Average per square mile
District of Columbia	61.05	601,723	9,856.5
District of Columbia	61.05	601,723	9,856.5
Washington city	61.05	601,723	9,856.5

Table 16.

Land Area and Population Density: 2010

[For information on confidentiality protection, nonsampling error, and definitions, see Selected Appendixes at <www.census.gov/prod/cen2010/cph-1-a.pdf>]

District of Columbia County Place	Land area in square miles	Total population	
		Number	Average per square mile
District of Columbia	61.05	601,723	9,856.5
COUNTY			
District of Columbia	61.05	601,723	9,856.5
PLACE			
Washington city, District of Columbia	61.05	601,723	9,856.5

Table 17.

Age and Sex for the American Indian and Alaska Native Population (One Race): 2010

[The above table was omitted because there were no qualifying areas.]

Table 18.

Race and Hispanic or Latino Origin: 2010

[The above table was omitted because there were no qualifying areas.]

Table 19.

Population for Selected Categories of Race for American Indian and Alaska Native Areas: 2010

[The above table was omitted because there were no qualifying areas.]

Table 20.

Households and Families with American Indian and Alaska Native Householder (One Race): 2010

[The above table was omitted because there were no qualifying areas.]

Table 21.

Household Relationship and Group Quarters Population for the American Indian and Alaska Native Population (One Race): 2010

[The above table was omitted because there were no qualifying areas.]

Table 22.

Housing Occupancy and Tenure: 2010

[The above table was omitted because there were no qualifying areas.]

Table 23.

Occupied Housing Units (Households) by Race and Hispanic or Latino Origin of Householder: 2010

[The above table was omitted because there were no qualifying areas.]

Table 24.

Land Area and Population Density: 2010

[The above table was omitted because there were no qualifying areas.]

Appendixes

Several appendixes traditionally found in printed reports are now available in a separate volume. For the following, see CPH-1-A, *Summary Population and Housing Characteristics, Selected Appendixes,* on the Internet at <www.census.gov/prod/cen2010/cph-1-a.pdf>:

Appendix A. Geographic Terms and Concepts
Appendix B. Definitions of Subject Characteristics
Appendix C. Data Collection and Processing Procedures
Appendix D. Questionnaire
Appendix F. Operational Overview and Accuracy of the Data
Appendix G. Residence Rule and Residence Situations for the 2010 Census of the United States
Appendix H. Acknowledgments

This Appendix section contains:

Appendix E. Maps

Appendix E.
Maps

District of Columbia

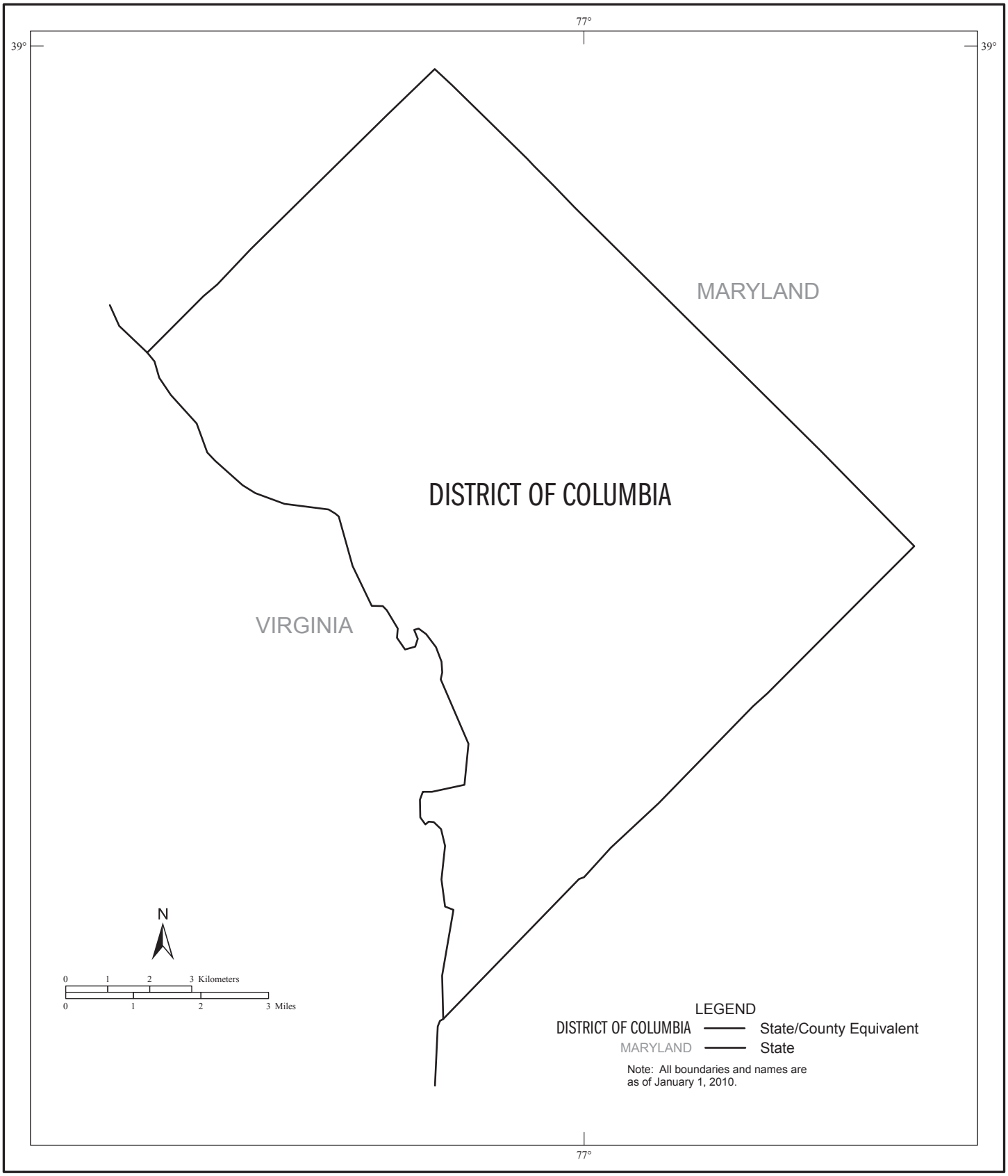

Geographic Areas Reference Map Legend

		State or Statistically Equivalent Entity		ROME	Incorporated Place[1]
	ERIE	County or Statistically Equivalent Entity		*Lake Erie*	Large River, Lake, Water Body, or Shoreline

[1] The District of Columbia is statistically equivalent to a state and also treated as statistically equivalent to a county. Washington city is not divided into any subdivisions and thus serves as the statistical equivalent of a legal county subdivision. The boundaries and name for the county subdivision are the same as the city and not shown on the map.

Note: All legal and statistical area boundaries and names are as of January 1, 2010. The boundaries shown on this map are for Census Bureau statistical data collection and tabulation purposes only; their depiction and designation for statistical purposes does not constitute a determination of jurisdictional authority or rights of ownership or entitlement.

Section Locator

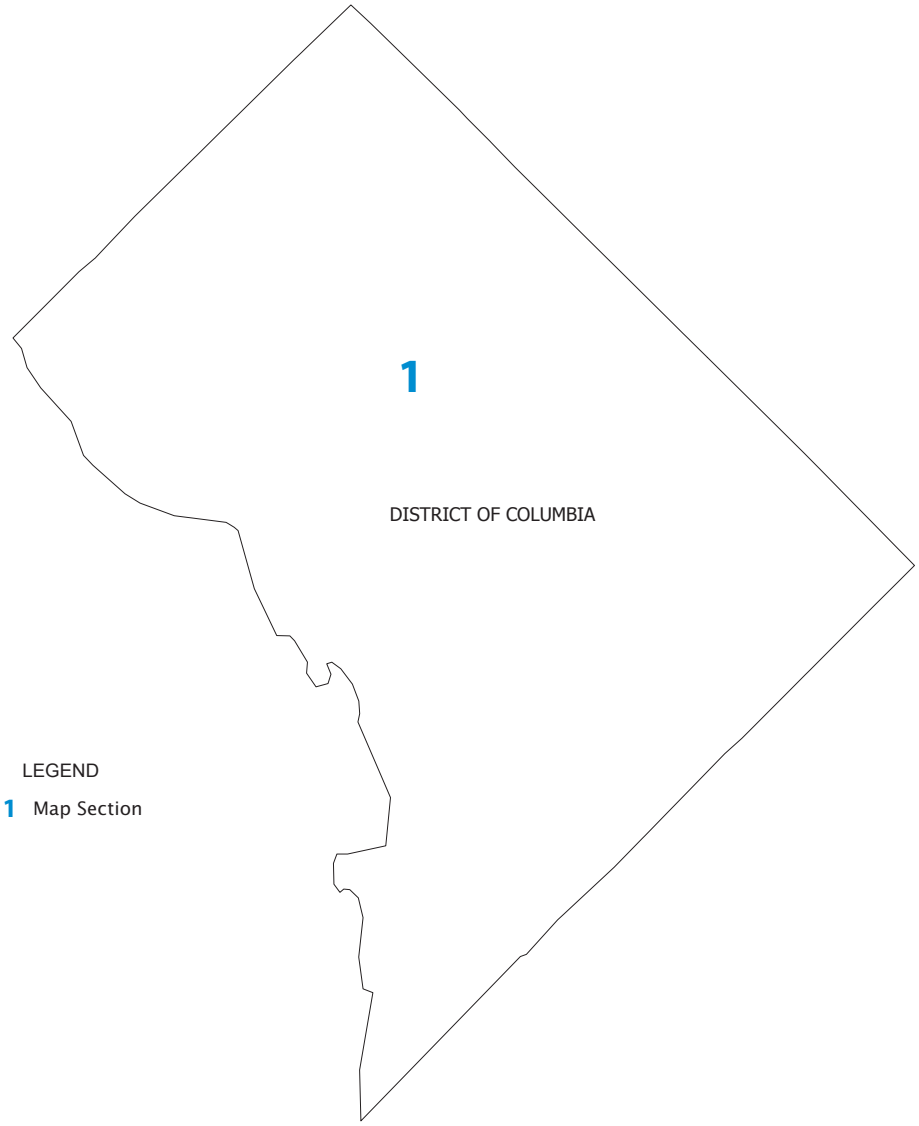
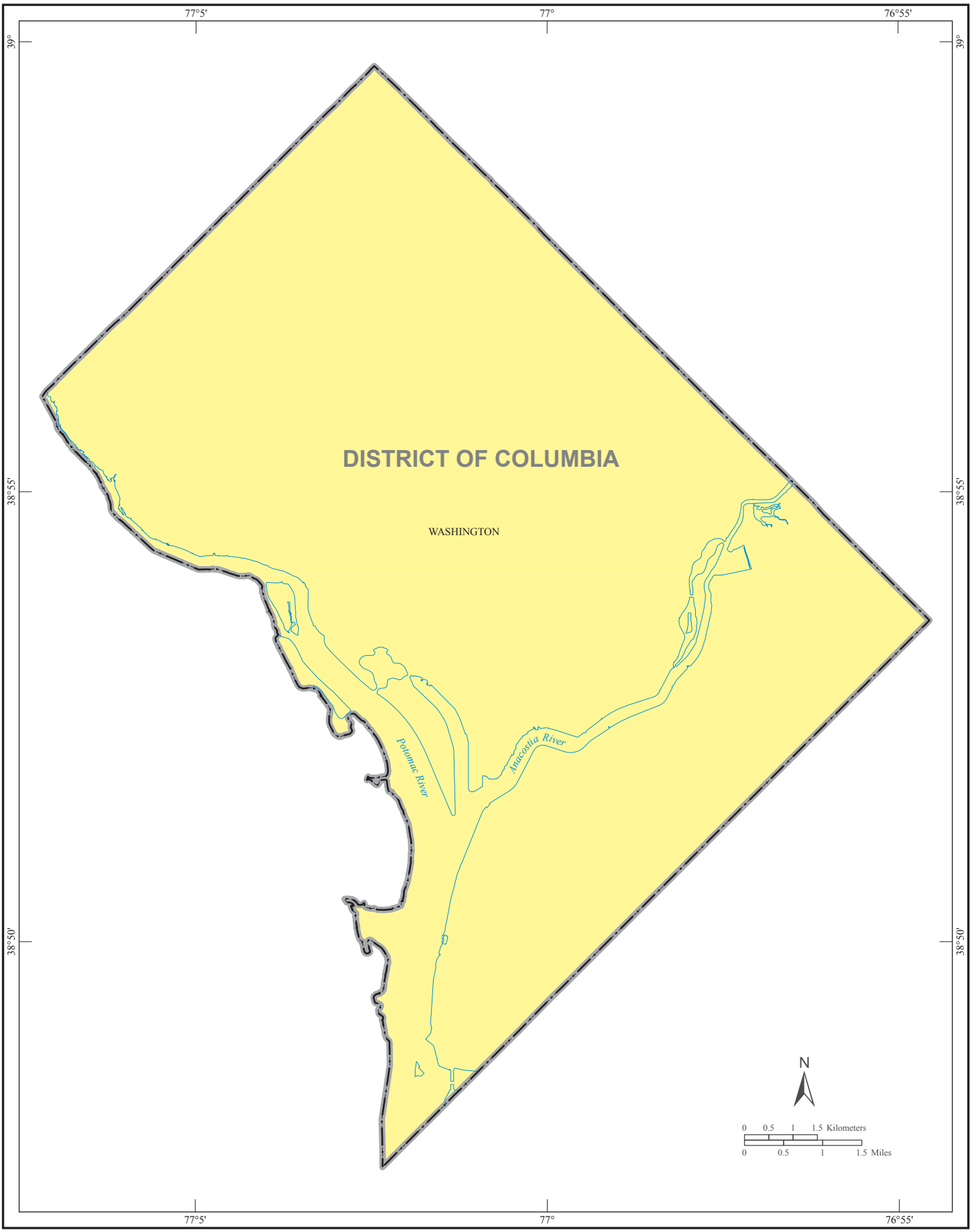
District of Columbia - Section 1