2012-2016 American Community Survey (ACS) 5-Year Estimates

Pre-Embargo Webinar

November 28, 2017

Access the Audio

Toll free number: 1-888-972-9338
Participant passcode: 7803057

United States Census Bureau
U.S. Department of Commerce
Economics and Statistics Administration
U.S. CENSUS BUREAU
census.gov

Speakers

Host	**Kristina Barrett** Public Affairs Specialist Public Information Office
Presenter	**Justin Keller** Survey Statistician American Community Survey Office

Webinar Outline

- Upcoming ACS Data Releases
- ACS Basics
- 5-Year ACS Geography and Products
- ACS Documentation
- Q&A
- Accessing Block Group Data

Upcoming ACS Data Releases

ACS Data Release

MEDIA EMBARGO: Tuesday, December 5, 2017

- Embargo at 10 a.m. (EST), Includes 2012-2016 ACS 5-Year Estimates:
  - 5-Year Data Products (including 5-Year Comparison Profiles)

PUBLIC RELEASE: Thursday, December 7, 2017

- Release at 12:01 a.m. (EST), Includes 2012-2016 ACS 5-Year Estimates:
  - 5-Year Data Products (including 5-Year Comparison Profiles)
  - Narrative Profile
  - DataFerrett, API, QuickFacts

Thursday, December 7th

- News Release:
  - Highlights on commuting, income, poverty, gross rent
  - Estimates on the five new language categories introduced in 2016
- Blogs:
  - Examining the Effect of Off-Campus College Students on Poverty Rates
  - Gross Rents Continue to Rise
- News Graphics:
  - Limited English-speaking households by county / 5 new language categories
  - Average commute time and use of public transport in metropolitan areas
  - Interactive visualization tool showing data at the county level

Upcoming ACS Releases

- **January 18, 2018**
  - ACS 5-Year Public Use Microdata Sample (PUMS)
  - ACS 5-Year Variance Replicate Estimate Tables
  - 1-Year & 5-Year Spanish Versions of the Puerto Rico Community Survey

ACS Basics

The American Community Survey

- Ongoing survey that samples about 3.5 million addresses per year
- Collects data on a wide range of social, economic, housing, and demographic characteristics
- Designed to produce critical information that was previously collected in the decennial census
- Fully implemented in 2005
- Publishes annual estimates for small geographic areas and population groups

ACS Content

Social

Ancestry
Citizenship Status
Disability Status
Educational Attainment & School Enrollment
Fertility
Grandparents as Caregivers
Language Spoken at Home
Marital History; Marital Status
Migration/Residence 1 Year Ago
Period of Military Service
Place of Birth
Undergraduate Field of Degree
Veteran Status
Year of Entry

Demographic

Age
Hispanic or Latino Origin
Race
Relationship to Householder
Sex

Economic

Commuting (Journey to Work) & Place of Work
Employment Status
Food Stamps/SNAP
Health Insurance Coverage
Income and Earnings
Industry, Occupation, & Class of Worker
Poverty Status
Work Status Last Year

Housing

Bedrooms
Computer and Internet Use
House Heating Fuel
Kitchen Facilities
Occupancy/Vacancy Status
Occupants Per Room
Plumbing Facilities
Rent
Rooms
Selected Monthly Owner Costs
Telephone Service Available
Tenure (Owner/Renter)
Units in Structure
Value of Home
Vehicles Available
Year Householder Moved into Unit
Year Structure Built

5-Year Estimates

- Describe the average characteristics over a specific period of time, not a single point in time
- Data are pooled across 60 months, weighted to produce estimates, and controlled for age, sex, race, and Hispanic origin
  - 5-year estimates are NOT an average of 1-year estimates
- Estimates are based on geographic boundaries as of January 1 of the last year in the 5-year period
- Dollar-value estimates are inflation adjusted to the most recent year for the period

Availability of ACS Data Products

Estimated Population of Geographic Area	1-Year Estimates	1-Year Supplemental Estimates	5-Year Estimates
65,000 or more	X	X	X
20,000 or more		X	X
Less than 20,000			X
Release Date	September 14, 2017	October 19, 2017	December 7, 2017

When to Use 5-Year Estimates?

- No 1-year estimate is available
- Margins of error for 1-year estimates are larger than desired
- Analyzing data for small population groups
- Comparing various geographies when one or more of them do not receive 1-year estimates

5-Year Comparisons

- Only compare non-overlapping time periods (e.g., 2012-2016 and 2007-2011)
- Only compare estimates from the same dataset (e.g., 5-Year to 5-Year)
- Compare across geographies and subpopulations
- Compare percentages, means, medians and rates whenever possible

5-Year Geography and Products

5-Year Geography

- All geographic areas down to the tract and block group level
- Over 578,000 geographic areas
- 87 different geography summary levels available

census.gov/programs-surveys/acs/geography-acs.html

5-Year Data Products

- Data Profiles (5)

  (Social, Economic, Housing, Demographic,

  Selected Social Characteristics - Puerto Rico)

- Comparison Profiles (5)

  (2012-2016 and 2007-2011)

- Geographic Comparison Tables (92)
- Subject Tables (78)
- Detailed Tables (1,046)
- Narrative Profiles
- Data Tools

  (API, DataFerrett, QuickFacts, My Tribal Area,

  Census Business Builder)

Subject	Occupied housing units	
	Estimate	Margin of Error
Occupied housing units	116,291,033	+/-141,632
UNITS IN STRUCTURE		
1, detached	62.8%	+/-0.1
1, attached	6.0%	+/-0.1
2 apartments	3.6%	+/-0.1
3 or 4 apartments	4.4%	+/-0.1
5 to 9 apartments	4.7%	+/-0.1
10 or more apartments	12.7%	+/-0.1
Mobile home or other type of housing	5.8%	+/-0.1
YEAR STRUCTURE BU		
2010 or later		
2000 to 2009		
1980 to 1999		
1960 to 1979		
1940 to 1959		
1939 or earlier		

Households and Families

In 2009-2013 there were 115.6 million households in United States. The average household size was 2.6 people.

Families made up 66 percent of the households in United States. This figure includes both married-couple families (49 percent) and other families (18 percent). Of other families, 7 percent are female householder families with no husband present and own children under 18 years. Nonfamily households made up 34 percent of all households in United States. Most of the nonfamily households were people living alone, but some were composed of people living in households in which no one was related to the householder.

In United States, 33 percent of all households have one or more people under the age of 18; 25 percent of all households have one or more people 65 years and over.

Types of Households in United States in 2009-2013

click graph to view data in table format

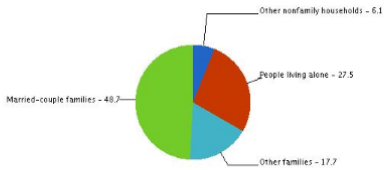

Among persons 15 and older, 51 percent of males and 47 percent of females are currently married.

Population 15 years and over	Males	Females
Never married	35.4	29.1
Now married, except separated	50.6	47.0

Noteworthy Data and Product Improvements

- **Language Coding and Presentation Improvements:**
  - Expanded coding categories to conform to industry standards used by most translators
  - Allows better differentiation of language categories
  - Provides better data products for a variety of users
  - Maintains comparability over time with past language data, whenever possible

ACS New and Modified Tables

New Tables:

- **C16001**: Language Spoken at Home for Population 5 Years and Over
- **C16002:** Household Language by Household Limited English Speaking Status (formerly B16002)

Modified Tables:

- **B16001:** Language Spoken at Home by Ability to Speak English for the Population 5 Years and Over
- **B09021:** Title changed from Living Arrangements of Adults 18 Years and Over in the United States to Living Arrangements of Adults 18 Years and Over by Age
- **B98021:** Added a category for Maximum Contact Attempts Reached
- **B98031, B98032, B99*:** Revised terminology to state 'allocation' rather than 'imputation'

Table ID	Line Number	Description
		LANGUAGE SPOKEN AT HOME FOR THE POPULATION 5 YEARS AND OVER
C16001		*Universe: Population 5 years and over*
C16001	1	Total:
C16001	2	Speak only English
C16001	3	Spanish:
C16001	4	Speak English "very well"
C16001	5	Speak English less than "very well"
C16001	6	French, Haitian, or Cajun:
C16001	7	Speak English "very well"
C16001	8	Speak English less than "very well"
C16001	9	German or other West Germanic languages:
C16001	10	Speak English "very well"
C16001	11	Speak English less than "very well"
C16001	12	Russian, Polish, or other Slavic languages:
C16001	13	Speak English "very well"
C16001	14	Speak English less than "very well"
C16001	15	Other Indo-European languages:
C16001	16	Speak English "very well"
C16001	17	Speak English less than "very well"
C16001	18	Korean:
C16001	19	Speak English "very well"
C16001	20	
C16001	21	
C16001	22	
C16001	23	
C16001	24	
C16001	25	
C16001	26	
C16001	27	
C16001	28	
C16001	29	
C16001	30	
C16001	31	
C16001	32	
C16001	33	
C16001	34	
C16001	35	
C16001	36	
C16001	37	
C16001	38	

Table ID	Line Number	Description
C16002		**HOUSEHOLD LANGUAGE BY HOUSEHOLD LIMITED ENGLISH SPEAKING STATUS**
C16002		*Universe: Households*
C16002	1	Total:
C16002	2	English only
C16002	3	Spanish:
C16002	4	Limited English speaking household
C16002	5	Not a limited English speaking household
C16002	6	Other Indo-European languages:
C16002	7	Limited English speaking household
C16002	8	Not a limited English speaking household
C16002	9	Asian and Pacific Island languages:
C16002	10	Limited English speaking household
C16002	11	Not a limited English speaking household
C16002	12	Other languages:
C16002	13	Limited English speaking household
C16002	14	Not a limited English speaking household

www2.census.gov/programs-surveys/acs/tech_docs/table_shells/2016/

2012-2016 ACS 5-Year Variance Replicate Estimate Tables

- Expanded versions of Detailed Tables in American FactFinder
- Include a set of 80 variance replicate estimates to calculate margins of error when combining ACS estimates within a table or between geographies
- Access via FTP site with links in American FactFinder

census.gov/programs-surveys/acs/data/variance-tables.html

5-Year Comparison Profiles

- Product based on media and data user requests
- 5 profiles compare current 5-Year period (2012-2016) with most recent non-overlapping period (2007-2011) with statistical significance testing
- Available for nation, states, congressional districts, metro/micro areas, counties and places with populations of 5,000 or more

Subject	United States		
	2011-2015 Estimates	2006-2010 Estimates	Statistical Significance
SEX AND AGE			
Total population	316,515,021	303,965,272	c
Male	49.2%	49.1%	*
Female	50.8%	50.9%	*
Under 5 years	6.3%	6.6%	*
5 to 9 years	6.5%	6.6%	*
10 to 14 years	6.5%	6.8%	*
15 to 19 years	6.7%	7.3%	*
20 to 24 years	7.1%	7.0%	*
25 to 34 years	13.5%	13.2%	*
35 to 44 years	12.8%	13.9%	*
45 to 54 years	13.9%	14.6%	*
55 to 59 years	6.6%	6.2%	*
60 to 64 years	5.8%	5.1%	*
65 to 74 years	7.9%	6.7%	*
75 to 84 years	4.3%	4.3%	*
85 years and over	1.9%	1.7%	*
Median age (years)	37.6	36.9	*
18 years and over	76.7%	75.6%	*
21 years and over	72.4%	71.2%	*
62 years and over	17.5%	15.6%	*
65 years and over	14.1%	12.7%	*

American FactFinder (AFF)

factfinder.census.gov

5-Year Summary File

U.S. Department of Commerce | Blogs | Index A-Z | Glossary | FAQs

Search

Topics (Population, Economy) | Geography (Maps, Products) | Library (Infographics, Publications) | Data (Tools, Developers) | Surveys/Programs (Respond, Survey Data) | Newsroom (News, Blogs) | About Us (Our Research)

Census.gov › Our Surveys & Programs › American Community Survey (ACS) › Data › Summary File Data

American Community Survey (ACS)

- About the Survey
- Respond to the Survey
- News & Updates
- Data
  - Data Tables & Tools
  - Data via FTP
  - Summary File Data
  - Summary File Documentation
  - PUMS Data
  - Variance Replicate Tables
  - Race/Ethnicity and American Indian & Alaska Native Data
  - Custom Tables

Summary File Data

Tweet | Share

The Summary File contains estimate, margin of error, and geography files for each release.

View instructions, guides, and example SAS programs on the Summary File Technical Documentation page.

2016 | 2015 | 2014 | 2013 | 2012

2016 ACS 1-year Estimates

1-Year Summary File

2012-2016 ACS 5-year Estimates

5-Year Summary File

Templates
Includes description of variables in each column for all sequence files and geography file

1-year Templates [1.8 MB]

5-Year Templates [1.3 MB]

Related Information

Tell Us What You Think!



Using American Community Survey Summary File Data
January 2017

census.gov/programs-surveys/acs/data/summary-file.html

Narrative Profile

Households and Families

In 2009-2013 there were 115.6 million households in United States. The average household size was 2.6 people.

Families made up 66 percent of the households in United States. This figure includes both married-couple families (49 percent) and other families (18 percent). Of other families, 7 percent are female householder families with no husband present and own children under 18 years. Nonfamily households made up 34 percent of all households in United States. Most of the nonfamily households were people living alone, but some were composed of people living in households in which no one was related to the householder.

In United States, 33 percent of all households have one or more people under the age of 18; 25 percent of all households have one or more people 65 years and over.

Types of Households in United States in 2009-2013

click graph to view data in table format

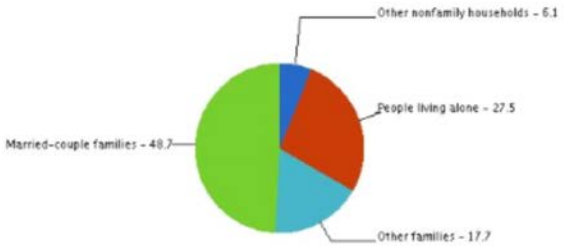

Among persons 15 and older, 51 percent of n

Population 15 years a
Never married
Now married, except s

Language

Among people at least five years old living in United States in 2009-2013, 21 percent spoke a language other than English at home. Of those speaking a language other than English at home, 62 percent spoke Spanish and 38 percent spoke some other language; 42 percent reported that they did not speak English "very well."

Percent of the Population 5 years and over who Speak a Language other than English in United States in 2009-2013

click graph to view data in table format

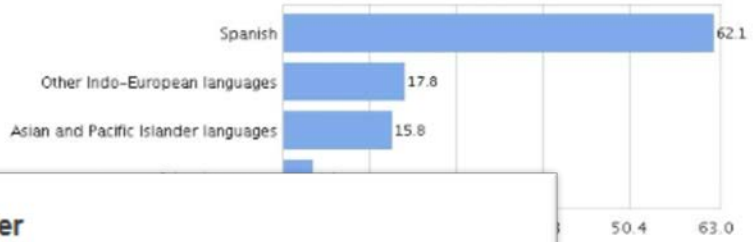

Employment Status and Type of Employer

In United States, 58 percent of the population 16 and over were employed; 36 percent were not currently in the labor force.

An estimated 79 percent of the people employed were private wage and salary workers; 15 percent were federal, state, or local government workers; and 6 percent were self-employed in their own (not incorporated) business.

Class of worker	Number	Percent
Private wage and salary workers	111,790,351	78.8
Federal, state, or local government workers	21,087,459	14.9
Self-employed workers in own not incorporated business	8,775,721	6.2

census.gov/acs/www/data/data-tables-and-tools/narrative-profiles/

Application Programming Interface (API)

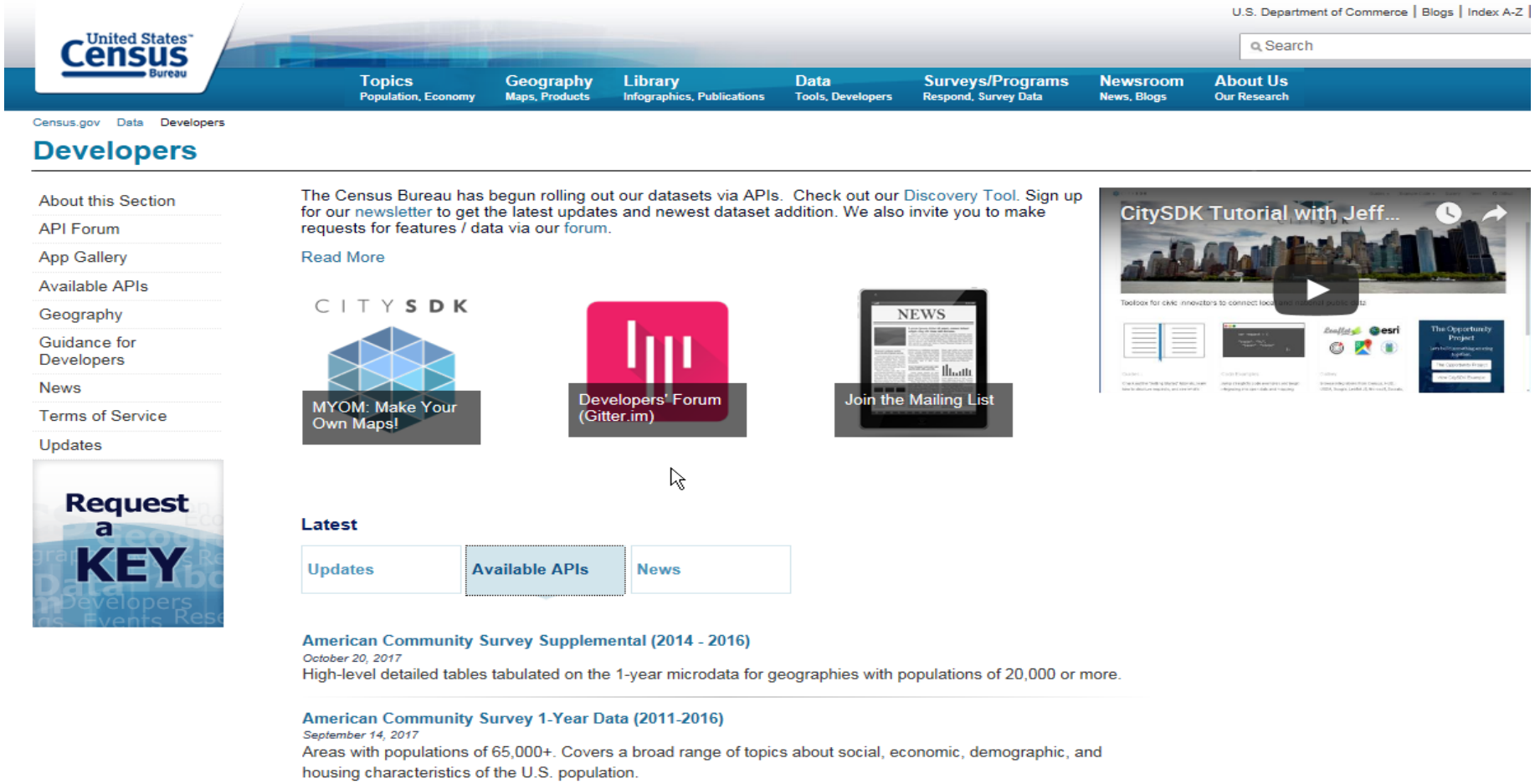

census.gov/developers

Data Tool Updates

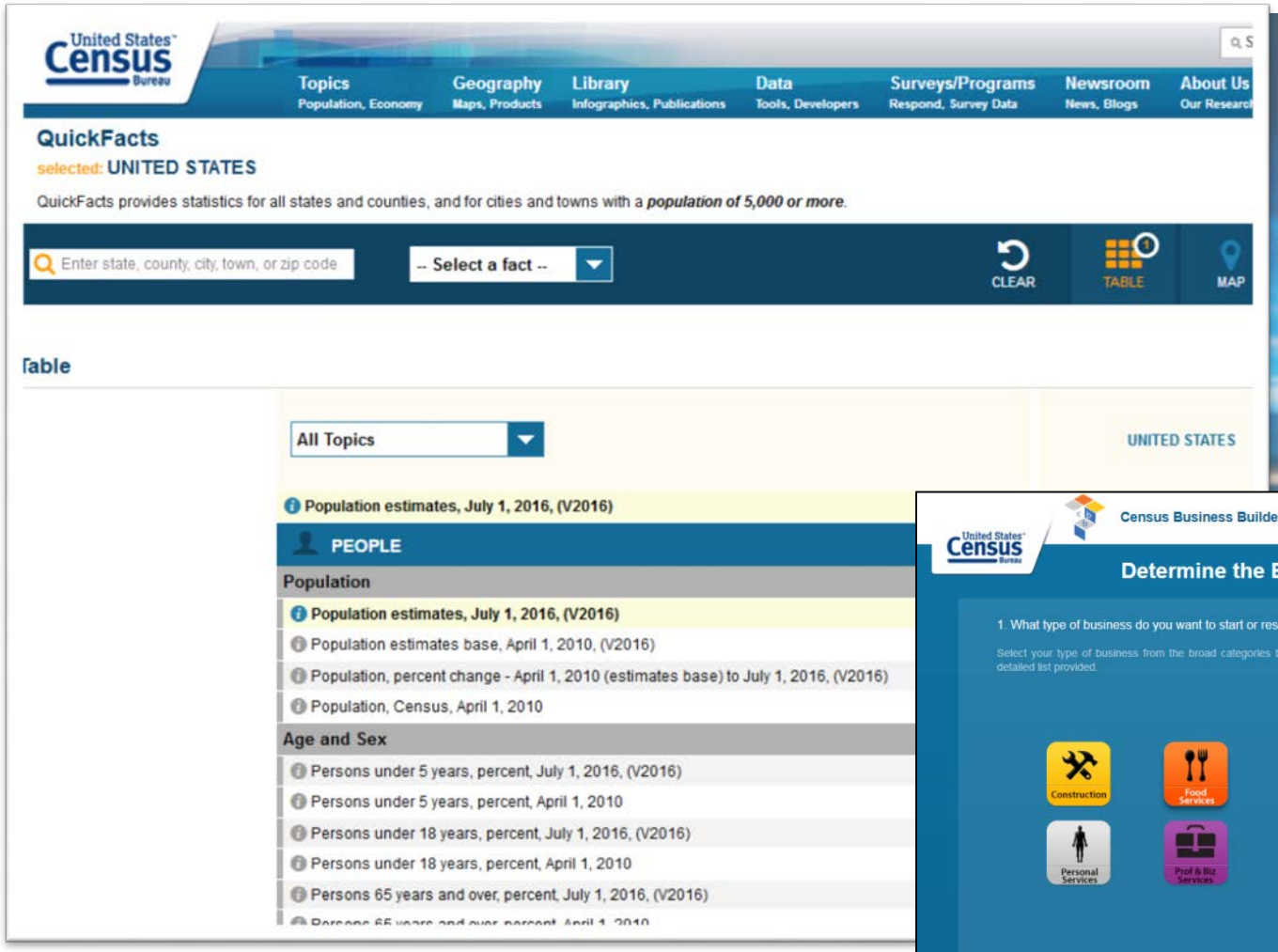

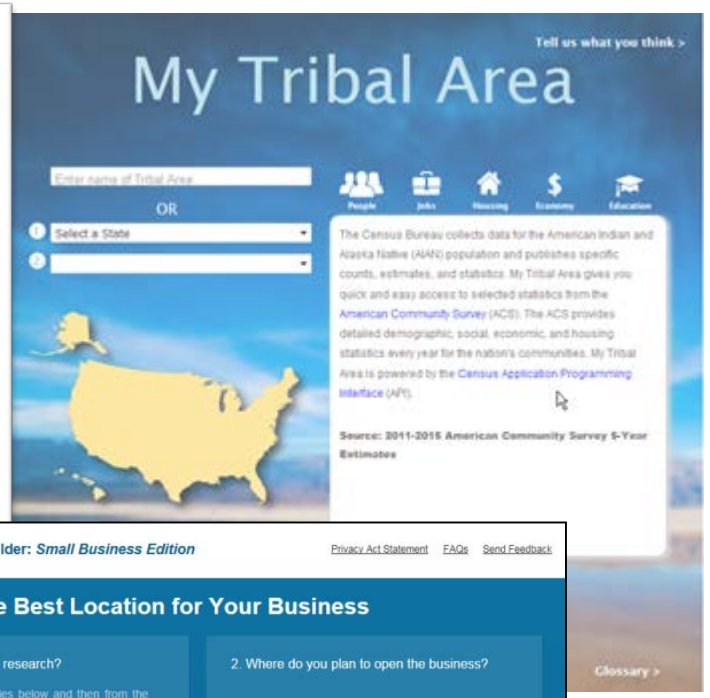

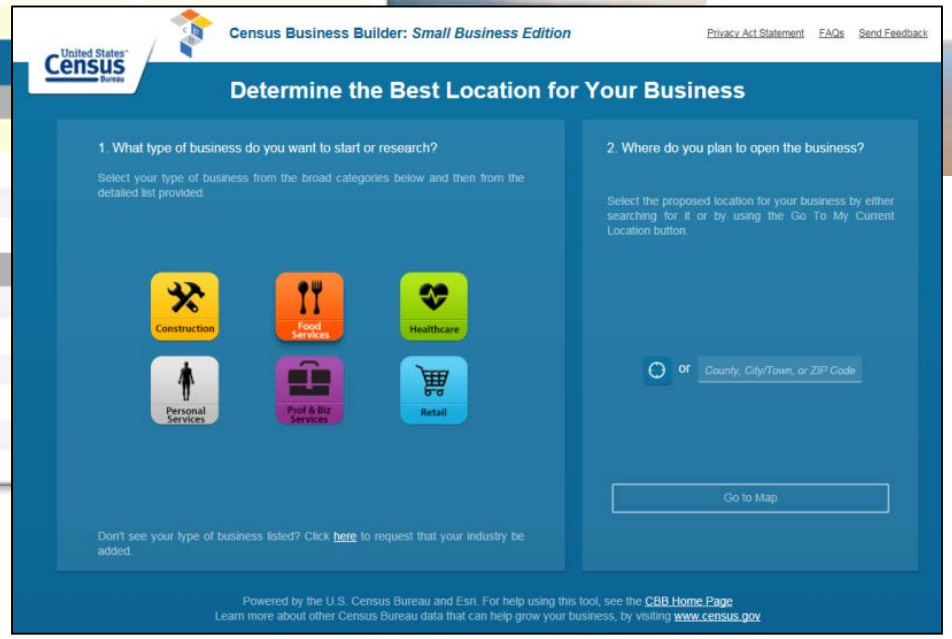

Accessing Data Tools

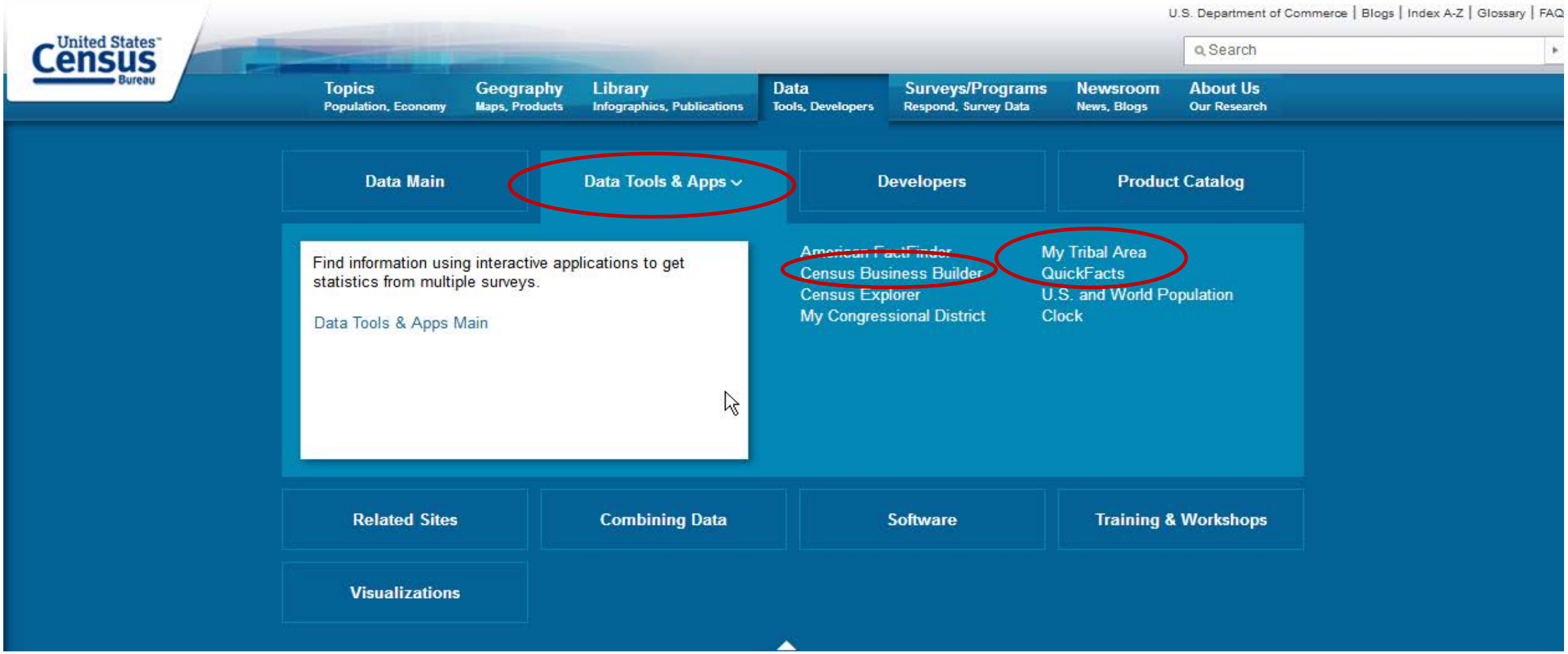

census.gov

Data.census.gov

Data.census.gov – Preview Platform

United States Census Bureau

Explore Census Data

The Census Bureau serves as the leading source of quality data about the nation's people and economy.

I'm looking for...

Advanced Search

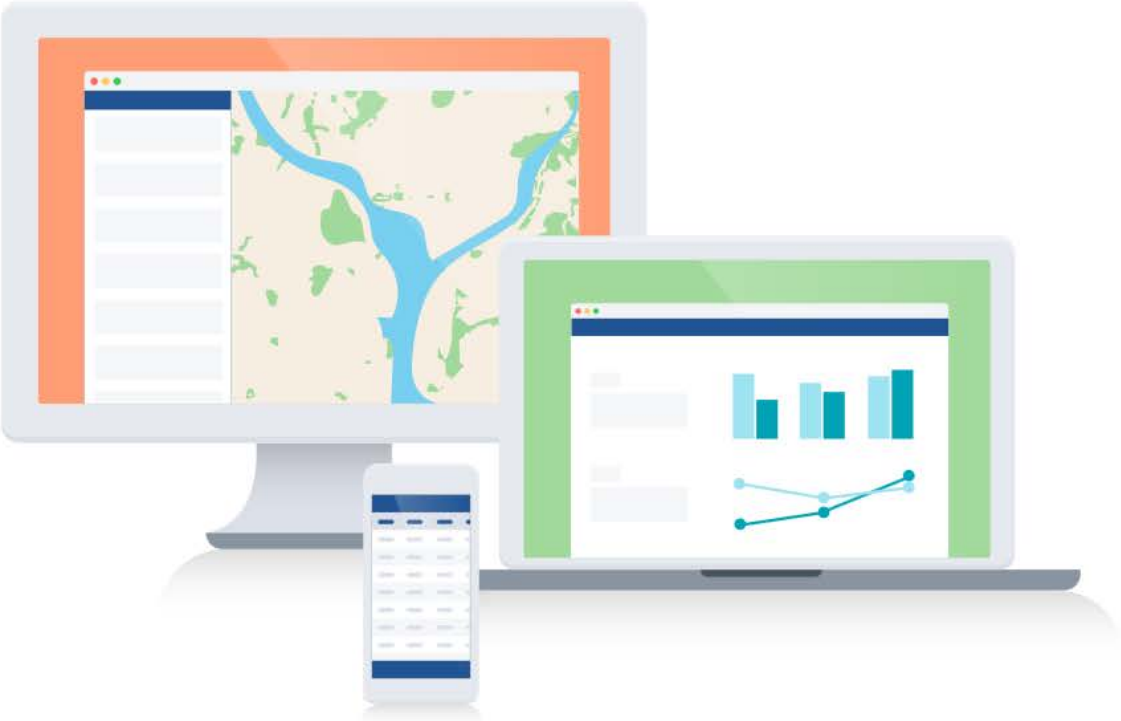

Explore Census Data

The Census Bureau serves as the leading source of quality data about the nation's people and economy.

anne arundel

Anne Arundel County, Maryland County Profile
Covering 414.8 square miles, Anne Arundel County, Maryland is the 13th largest county in Maryland by area. Anne Arundel County, Maryland is bordered by Baltimore city, Queen Anne's County, Talbot County, Kent County, Prince George's County, Howard County, Baltimore County, Calvert County in Maryland.

GEOGRAPHIES

Anne Arundel **County, Maryland**

Advanced Search

United States Census Bureau

Anne Arundel County, Maryland

data.census.gov > Search Results > **Anne Arundel County, Maryland**

Anne Arundel County

County, or equivalent in: Maryland

At a Glance

Covering 414.8 square miles, Anne Arundel County is the 13th largest county in Maryland by area. Anne Arundel County is bordered by Baltimore city, Queen Anne's County, Talbot County, Kent County, Prince George's County, Howard County, Baltimore County, and Calvert County in Maryland

555,280	$89,860	5.9%	64.2%	38.3%
POPULATION	MEDIAN HOUSEHOLD INCOME	POVERTY RATE	EMPLOYMENT RATE	BACHELOR'S DEGREE OR HIGHER

People and Population

United States Census Bureau

Anne Arundel County, Maryland

data.census.gov > Search Results > Anne Arundel County, Maryland > **People and Population**

Foreign Born

8.1% +/- 0.3%

Foreign Born

13.2% +/- 0.1%

Foreign Born in the United States

Survey/Program: 2015 American Community Survey 5-Year Estimates

Table: DP02

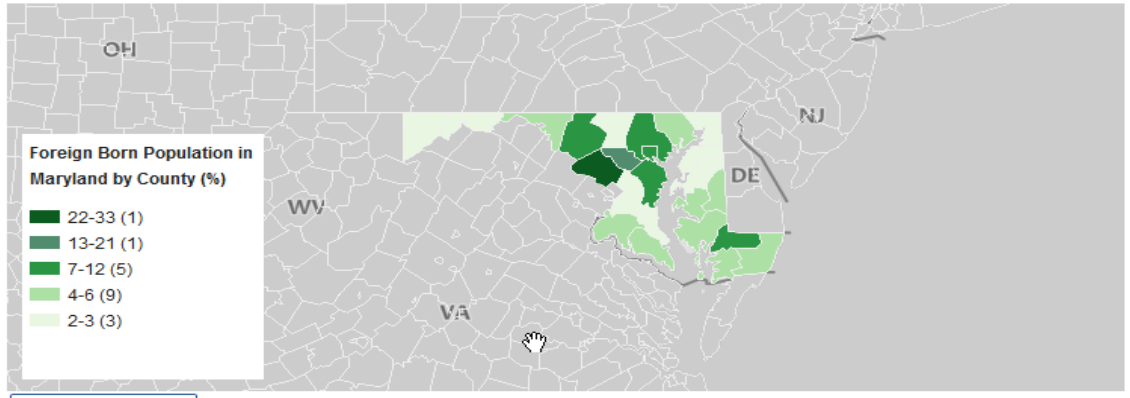

Share / Export

Language

10.5% +/- 0.3%

Language other than English spoken at home

21.0% +/- 0.1%

Language other than English spoken at home in the United States

Types of Language Spoken at Home in Anne Arundel County

Please visit data.census.gov, and let us know what you think at cedsci.feedback@census.gov!

ACS Documentation

ACS Website

United States Census Bureau

U.S. Department of Commerce | Blogs | Index A-Z | Glossary | FAQs

Search

Topics – Population, Economy | Geography – Maps, Products | Library – Infographics, Publications | Data – Tools, Developers | Surveys/Programs – Respond, Survey Data | Newsroom – News, Blogs | About Us – Our Research

Census.gov Our Surveys & Programs American Community Survey (ACS)

American Community Survey (ACS)

- About the Survey
- Respond to the Survey
- News & Updates
- Data
- Guidance for Data Users
- Geography & ACS
- Technical Documentation
- Methodology
- Library
- Operations and Administration
- Contact Us

Respond to the ACS
Learn how

The American Community Survey helps local officials, community leaders and businesses understand the changes taking place in their communities. It is the premier source for detailed information about the American people and workforce.

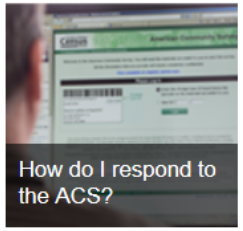

Latest

Data | News | Events | Library

2016 Data Release

Learn more about ACS data releases, including the October 19th release of 2016 ACS 1-year Supplemental Estimates and Public Use Microdata Sample (PUMS) Files.

census.gov/acs

Data Release Information

United States Census Bureau

U.S. Department of Commerce | Blogs | Index A-Z | Glossary

Search

Topics (Population, Economy) | Geography (Maps, Products) | Library (Infographics, Publications) | Data (Tools, Developers) | Surveys/Programs (Respond, Survey Data) | Newsroom (News, Blogs) | About Us (Our Research)

Census.gov > Our Surveys & Programs > American Community Survey (ACS) > News & Updates > American Community Survey Data Releases

American Community Survey (ACS)

- About the Survey
- Respond to the Survey
- News & Updates
  - Data Releases
  - News
  - Updates
  - Events
- Data
- Guidance for Data Users
- Geography & ACS
- Technical Documentation
- Methodology
- Library
- Operations and Administration
- Contact Us

Respond to the ACS
Learn how

Data Releases

Tweet | Share

Leading up to the annual release of new datasets, the Census Bureau publishes a schedule, notes about new estimates or new guidance, and technical information about geography and product changes. Users can also browse the notes from previous years using the tabs below.

2016 | 2015 | 2014 | 2013 | 2012

Details About the 2016 Release

2016 Data Release New and Notable
Learn more about items of interest related to the 2016 ACS release.

2016 Data Release Schedule
Review the dates and components of the 2016 ACS release.

2016 Table & Geography Changes
Learn more about changes to tables and geography for each ACS data release.

Geographic Notes

The 115th Congressional District data has been released and the 2016 ACS 1-year estimates are available for these updated Congressional Districts. State Legislative Districts have also been updated and estimates for those areas are included in the 2012-2016 ACS 5-year release.

Related Information

Tell Us What You Think!

census.gov/programs-surveys/acs/news/data-releases.html

Technical Documentation

U.S. Department of Commerce | Blogs | Index A-Z | Glossary | FAQs

Search

Topics (Population, Economy) | Geography (Maps, Products) | Library (Infographics, Publications) | Data (Tools, Developers) | Surveys/Programs (Respond, Survey Data) | Newsroom (News, Blogs) | About Us (Our Research)

Census.gov > Our Surveys & Programs > American Community Survey (ACS) > Technical Documentation

American Community Survey (ACS)

- About the Survey
- Respond to the Survey
- News & Updates
- Data
- Guidance for Data Users
- Geography & ACS
- **Technical Documentation**
  - Code Lists, Definitions, and Accuracy
  - User Notes
  - Errata
  - Data Suppression
  - Table & Geography Changes
  - Table Shells
  - Summary File Documentation
  - PUMS Documentation
  - Variance Replicate Tables Documentation
  - Race/Ethnicity and American Indian & Alaska Native Documentation

Technical Documentation

Tweet | Share

The American Community Survey provides various documentation to assist users with our data releases. Click on the links below to learn more about these resources.

Code Lists, Definitions, and Accuracy
View the detailed codes and definitions for variables, statistical testing, and an explanation of sample design, methodology, and accuracy for the ACS.

Errata
Learn more about errors and/or corrections related to the ACS.

Table & Geography Changes
Learn more about changes to tables and geography for each ACS data release.

PUMS Documentation
Learn more about how to work with the ACS Public Use Microdata Sample (PUMS) files.

User Notes
Learn more about issues impacting the ACS, including design, collection, production, and data release.

Data Suppression
October 01, 2016
Learn more about why certain ACS estimates are not available due to data suppression.

Summary File Documentation
View technical documents and user tools available for the ACS Summary File.

Race/Ethnicity and American Indian & Alaska Native Documentation
View documentation for the American Community Survey Selected Population Tables and American Indian and Alaska Native Tables

Tell Us What You Think!

contact us | email updates | site map

Related Information

Tell Us What You Think!

census.gov/programs-surveys/acs/technical-documentation.html

Comparison Guidance

United States Census Bureau

U.S. Department of Commerce | Blogs | Index A-Z | Glossary | FAQs

Search

Topics (Population, Economy) | Geography (Maps, Products) | Library (Infographics, Publications) | Data (Tools, Developers) | Surveys/Programs (Respond, Survey Data) | Newsroom (News, Blogs) | About Us (Our Research)

Census.gov > American Community Survey (ACS) > Guidance for Data Users > Comparing ACS Data > 2016

American Community Survey (ACS)

- About the Survey
- Respond to the Survey
- News & Updates
- Data
- Guidance for Data Users
  - Subjects Included in the Survey
  - Which Data Table or Tool Should I Use?
  - When to Use 1-year, 3-year, or 5-year Estimates
  - Handbooks
  - Comparing ACS Data
  - ACS/Census Table Comparisons
  - 2016
  - 2015
  - 2014
  - 2013

Comparing 2016 American Community Survey Data

Tweet Share

Learn more about making the following comparisons:

- Comparing the 2016 ACS estimates with Census 2000 (second column below)
- Comparing the 2016 ACS 1-year with the 2015 ACS 1-year estimates (third column below)
- Comparing the 2016 ACS estimates with 2010 Census (fourth column below)

To learn more about comparing the 2012-2016 ACS 5-year estimates with the 2007-2011 ACS 5-year estimates visit the 5-year to 5-year Comparison Guide page.

If you would like to compare the 2016 ACS 1-year with estimates with ACS estimates prior to the 2015 ACS, please refer to the year-by-year comparison guidance throughout the entire time span. For example, to compare the 2016 ACS 1-year estimates with the 2014 ACS 1-year estimates, please reference:

- Guidance for comparing 2016 ACS 1-year with 2015 ACS 1-year estimates
- Guidance for comparing 2015 ACS 1-year with 2014 ACS 1-year estimates

Subject Area*	2016 ACS (2016 ACS 1-Year and 2012-2016 ACS 5-Year) with Census 2000	2016 ACS 1-Year with 2015 ACS 1-Year	2016 ACS (2016 ACS 1-Year and 2012-2016 ACS 5-Year) with 2010 Census

Expand All

census.gov/programs-surveys/acs/guidance/comparing-acs-data/2016.html

Statistical Testing Tool

U.S. Department of Commerce | Blogs | Index A-Z | Glossary | FAQs

Search

Topics (Population, Economy) | Geography (Maps, Products) | Library (Infographics, Publications) | Data (Tools, Developers) | Surveys/Programs (Respond, Survey Data) | Newsroom (News, Blogs) | About Us (Our Research)

Census.gov > Our Surveys & Programs > American Community Survey (ACS) > Guidance for Data Users > Statistical Testing Tool

American Community Survey (ACS)

- About the Survey
- Respond to the Survey
- News & Updates
- Data
- **Guidance for Data Users**
  - Subjects Included in the Survey
  - Which Data Table or Tool Should I Use?
  - When to Use 1-year, 3-year, or 5-year Estimates
  - Handbooks
  - Comparing ACS Data
  - **Statistical Testing Tool**
  - Training Presentations

Statistical Testing Tool

Tweet Share

Comparing American Community Survey (ACS) estimates involves more than determining which statistic is higher or lower. Users should also conduct statistical testing to make sure differences are statistically significant and are unlikely to have occurred by chance. This testing takes into account the margin of error (MOE) associated with survey estimates, which are based on responses from only a sample of the full population.

Looking for an easy way to conduct statistical testing? Try the Census Bureau's new Statistical Testing Tool. Simply copy or download ACS estimates and their MOEs into the spreadsheet to get instant results of statistical tests.

Download Statistical Testing Tool
[XLSX - 3.5 MB]

Tool Features:

- Compares up to 3,230 pairs of estimates at once
- Compares multiple estimates simultaneously (up to 150 estimates)
- Displays statistical testing results ("Yes", "No") automatically

census.gov/programs-surveys/acs/guidance/statistical-testing-tool.html

Questions?

Dial *1 for the Operator

After Questions Stay for a Demo:

How to Access 5-Year Block Group Data on American FactFinder

Accessing ACS 5 Year Block Group Data in American Factfinder

What is a Block Group?

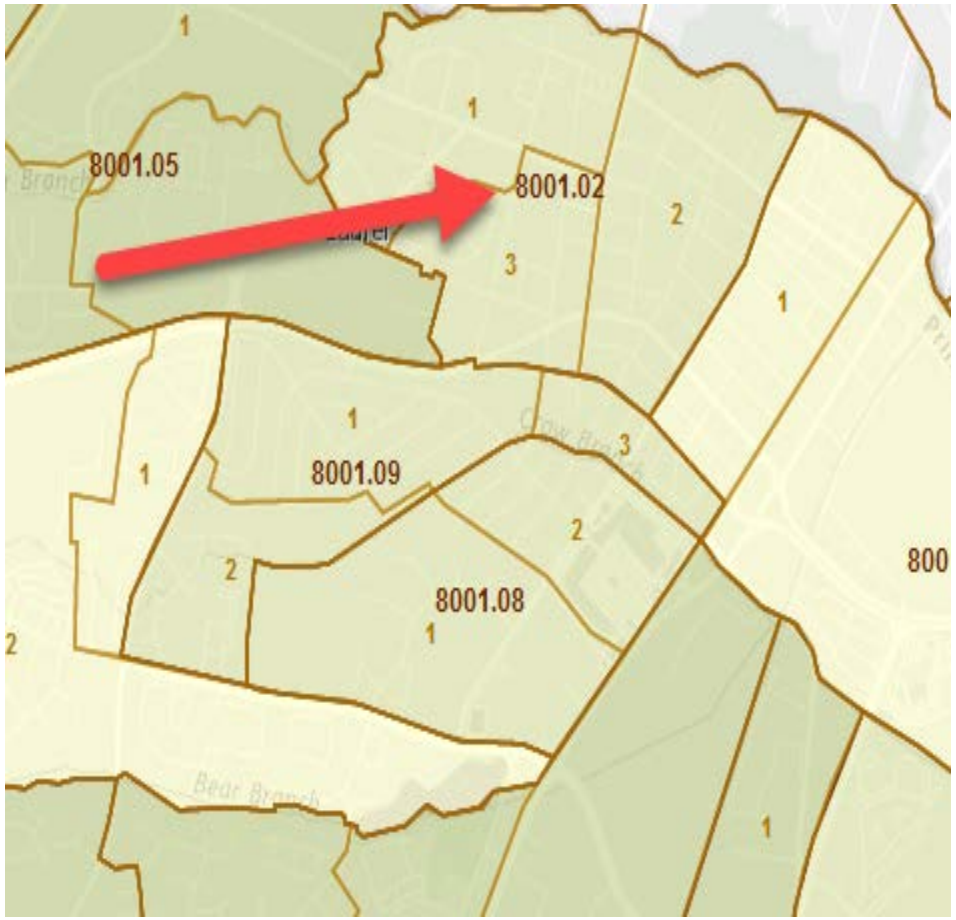

Population of:

Block Group 1 = 740

+Block Group 2 = 1565

+Block Group 3 = 577

Tract 8001.02 = 2882

Access American FactFinder

factfinder.census.gov

Finding Your Block Group in American FactFinder

MAIN | COMMUNITY FACTS | GUIDED SEARCH | ADVANCED SEARCH | DOWNLOAD CENTER

Search - Use the option

Your Selections

'Your Selections' is empty

load search | save search

Search using the options below:

- Topics (age, income, year, dataset, ...)
- Geographies (states, counties, places, ...)
- Race and Ethnic Groups (race, ancestry, tribe)
- Industry Codes (NAICS industry, ...)
- EEO Occupation Codes (executives, analysts, ...)

Select Geographies

CLOSE

List | Name | Address | Map

Enter a street address, city and state, or a street address and ZIP code. Click 'Go'.

street address	city	state	zip
4600 Silver Hill Road	Suitland	Maryland	20603

GO

Geographies containing **4600 Silver Hill Rd, SUITLAND, MD, 20746:**

Select geographies to add to Your Selections

Geography Results:

Geography Name	Geography Type	Geography Code	About
South Region	Region	020	
South Atlantic Division	Division	030	
Maryland	State	040	
Prince George's County, Maryland	County	050	
District 6, Spauldings; Prince George's County; Maryland	County Subdivision	060	
Block Group 1, Census Tract 8024.05, Prince George's County, Maryland	Block Group within Census Tract	150	
Census Tract 8024.05, Prince George's County, Maryland	Census Tract	140	
Block Group 1, Census Tract 8024.05, Prince			

1. Start

United States Census Bureau
AMERICAN FactFinder
MAIN
COMMUNITY FACTS
GUIDED SEARCH
ADVANCED SEARCH
DOWNLOAD CENTER
Download Center - A step-by-step guide to downloading data
1 Start
2 Dataset
3 Geographies
4 Search Results
Choose from one of the following and click Next.
I know the dataset or table(s) that I want to download.
I want to find prepackaged data that I can download.
The Download Center is designed for experienced users, providing quick access to downloadable data for predefined groups of geographies and prepackaged files.
tell me more »
PREVIOUS
NEXT
CANCEL

2. Dataset

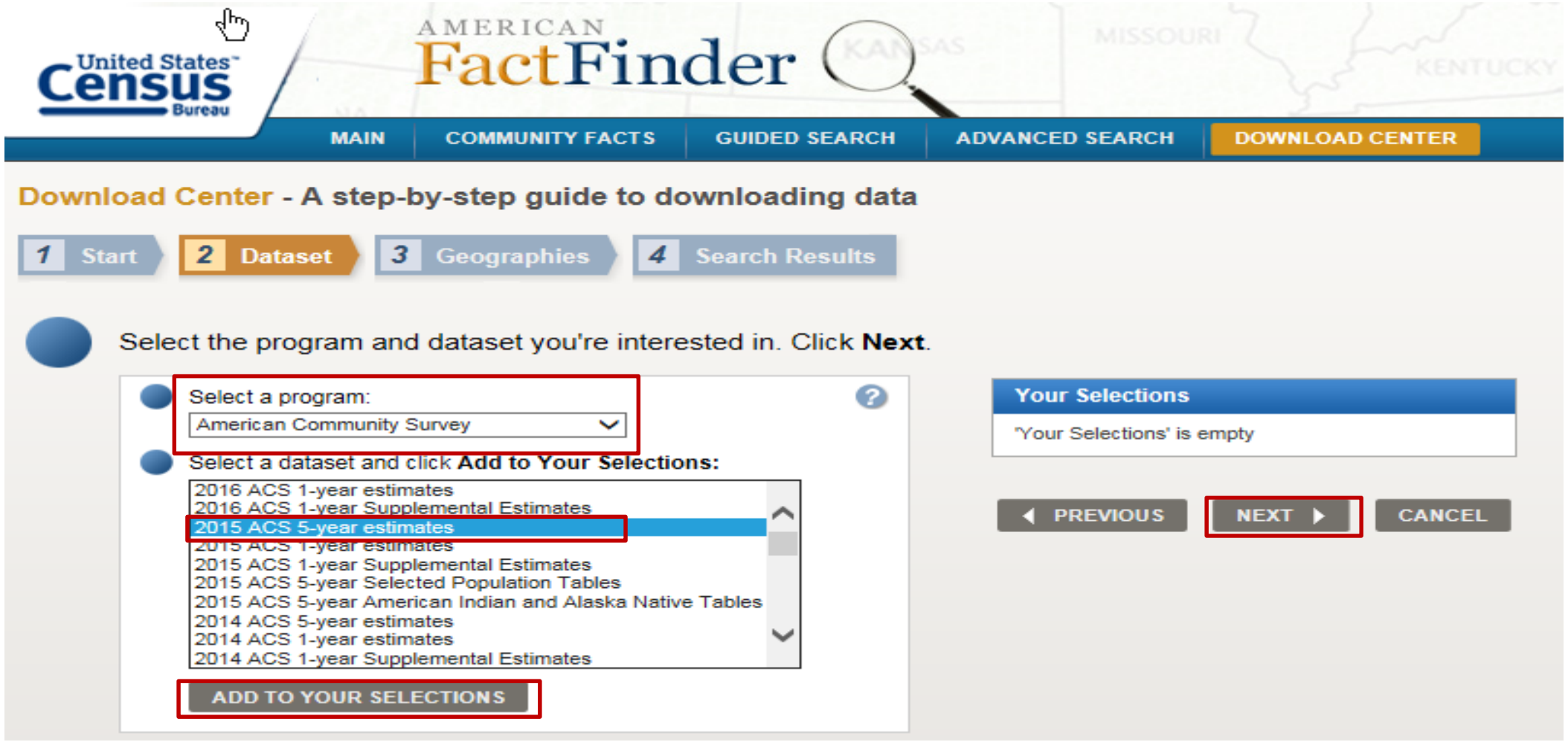
United States Census Bureau
AMERICAN FactFinder
MAIN
COMMUNITY FACTS
GUIDED SEARCH
ADVANCED SEARCH
DOWNLOAD CENTER
Download Center - A step-by-step guide to downloading data
1 Start
2 Dataset
3 Geographies
4 Search Results
Select the program and dataset you're interested in. Click Next.
Select a program:
American Community Survey
Select a dataset and click Add to Your Selections:
2016 ACS 1-year estimates
2016 ACS 1-year Supplemental Estimates
2015 ACS 5-year estimates
2015 ACS 1-year estimates
2015 ACS 1-year Supplemental Estimates
2015 ACS 5-year Selected Population Tables
2015 ACS 5-year American Indian and Alaska Native Tables
2014 ACS 5-year estimates
2014 ACS 1-year estimates
2014 ACS 1-year Supplemental Estimates
ADD TO YOUR SELECTIONS
Your Selections
'Your Selections' is empty
PREVIOUS
NEXT
CANCEL

3. Geographies

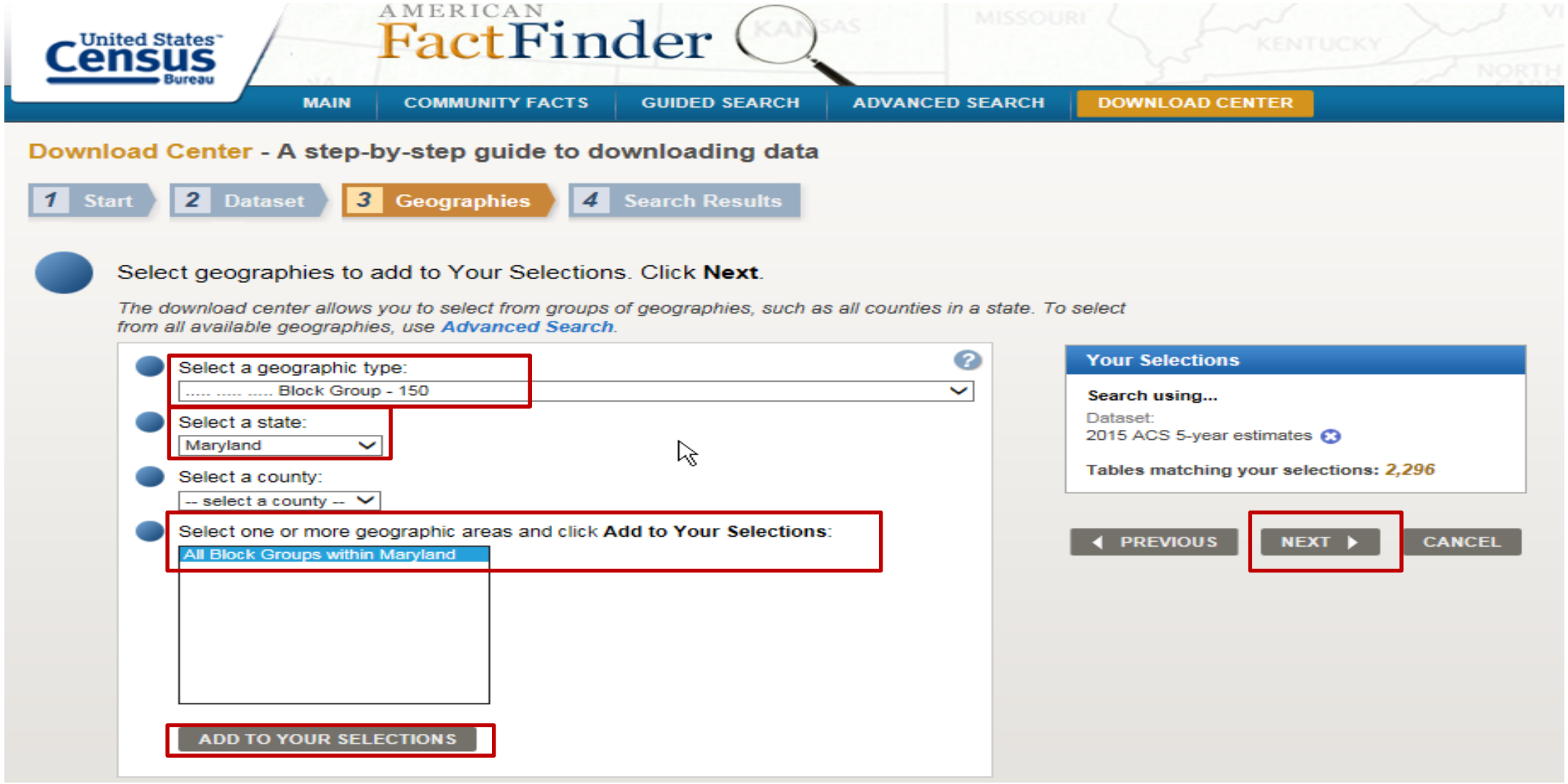

4. Search Results

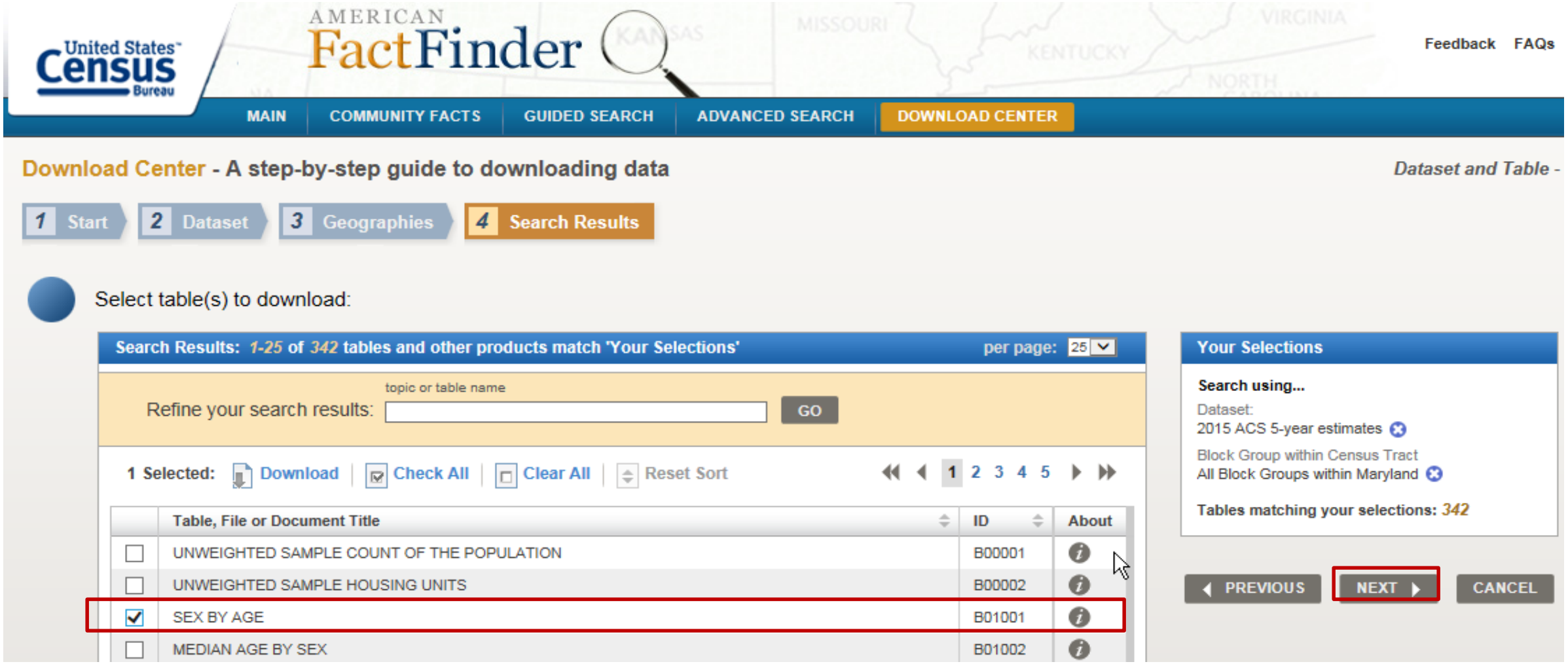

Table B01001

ACS_15_5YR_B01001_with_ann - Excel

	A	B	C	D	E	F	G	H	I	J
1	GEO.id	GEO.id2	GEO.display-label	HD01_VD(	HD02_VD(	HD01_VD(	HD02_VD(	HD01_VD(	HD02_VD(	HD01_
2	Id	Id2	Geography	Estimate;	Margin of	Estimate;	Margin of	Estimate;	Margin of	Estim
3	1500000US	2.4E+11	Block Group 1, Census Tract 1, Allegany County, Maryland	528	158	257	96	0	12	
4	1500000US	2.4E+11	Block Group 2, Census Tract 1, Allegany County, Maryland	1907	229	879	154	69	61	
5	1500000US	2.4E+11	Block Group 3, Census Tract 1, Allegany County, Maryland	1007	250	515	137	13	20	
6	1500000US	2.4E+11	Block Group 1, Census Tract 2, Allegany County, Maryland	862	184	410	93	0	12	
7	1500000US	2.4E+11	Block Group 2, Census Tract 2, Allegany County, Maryland	833	175	427	112	0	12	
8	1500000US	2.4E+11	Block Group 3, Census Tract 2, Allegany County, Maryland	2590	383	1998	315	122	126	
9	1500000US	2.4E+11	Block Group 1, Census Tract 3, Allegany County, Maryland	1658	272	846	195	45	42	
10	1500000US	2.4E+11	Block Group 2, Census Tract 3, Allegany County, Maryland	622	202	373	150	12	21	
11	1500000US	2.4E+11	Block Group 3, Census Tract 3, Allegany County, Maryland	346	110	170	51	0	12	
12	1500000US	2.4E+11	Block Group 1, Census Tract 4, Allegany County, Maryland	701	163	318	108	23	33	

Questions?

Dial *1 for the Operator

* Please Stay to Fill Out an Online EVALUATION FORM

AMERICAN COMMUNITY SURVEY DATA USERS GROUP

- Purpose:
  - Improve understanding of the value and utility of ACS data.
  - Promote information sharing among data users about key ACS data issues and applications
- Membership is free and open to all interested ACS data users
- Webinars and special sessions at professional meetings planned
- Users group website and online community

acsdatacommunity.prb.org

Need Local Stats or Training?

We Can Help!

- Regional Data Staff
  - **census.askdata@census.gov**
- State Data Centers
  & Census Information Centers
  - **census.gov/sdc**

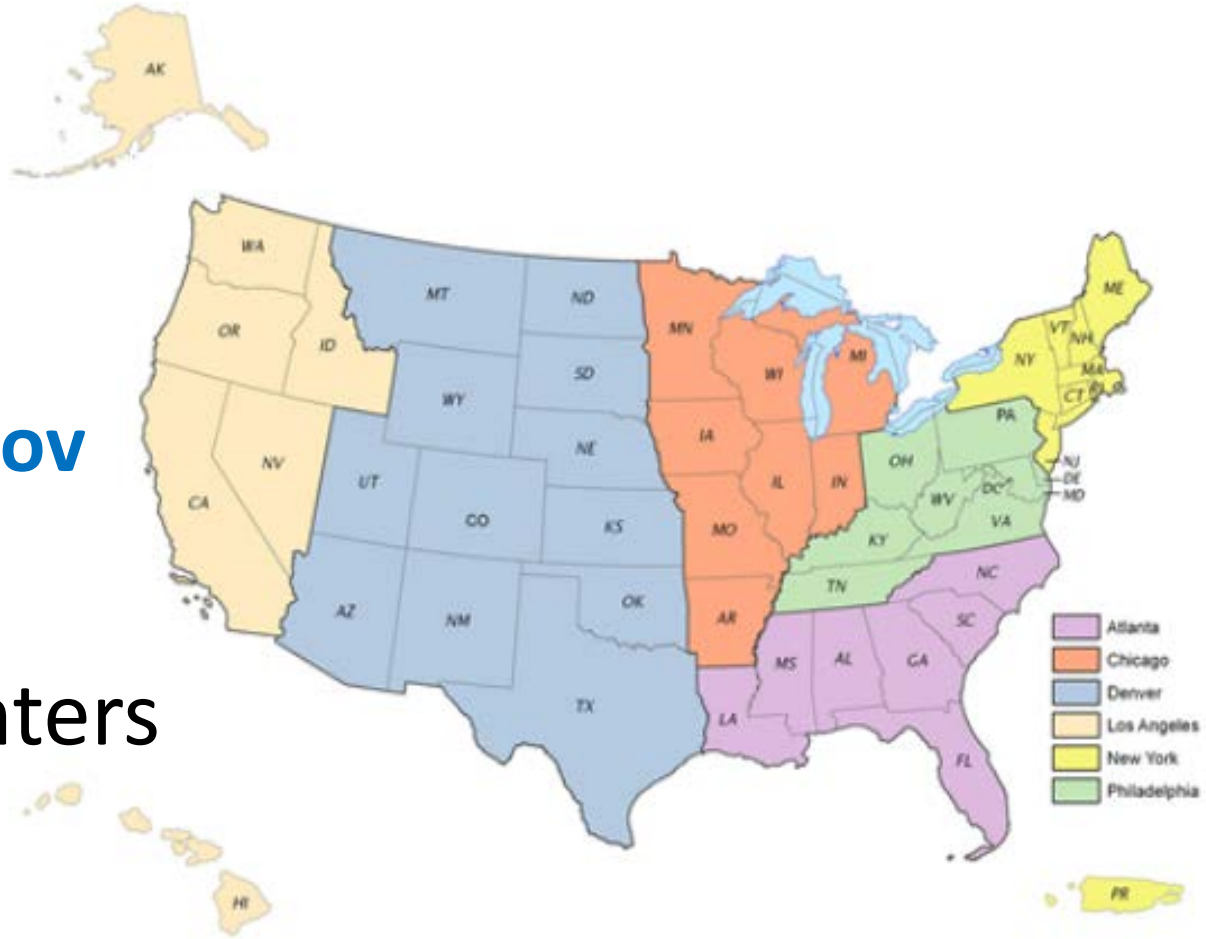

Questions?

Dial *1 for the Operator

* Please Stay to Fill Out an Online EVALUATION FORM

For Further Information

Media

Public Information Office
pio@census.gov
301-763-3030

Non-Media

Customer Service Center
1-800-923-8282 or
301-763-INFO (4636)

Press Kit

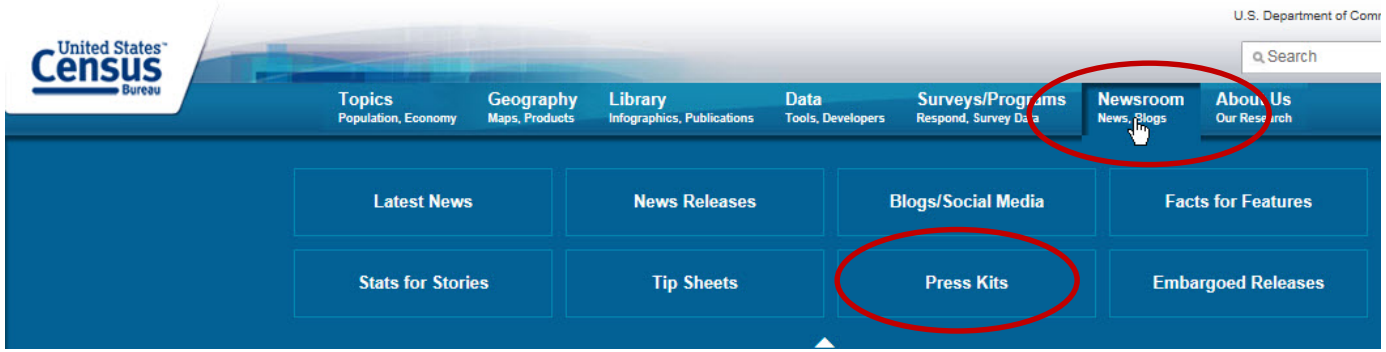

Continue the Conversation #ACSData

facebook.com/uscensusbureau

twitter.com/uscensusbureau

youtube.com/user/uscensusbureau

instagram.com/uscensusbureau

pinterest.com/uscensusbureau

Follow us!

Evaluation