

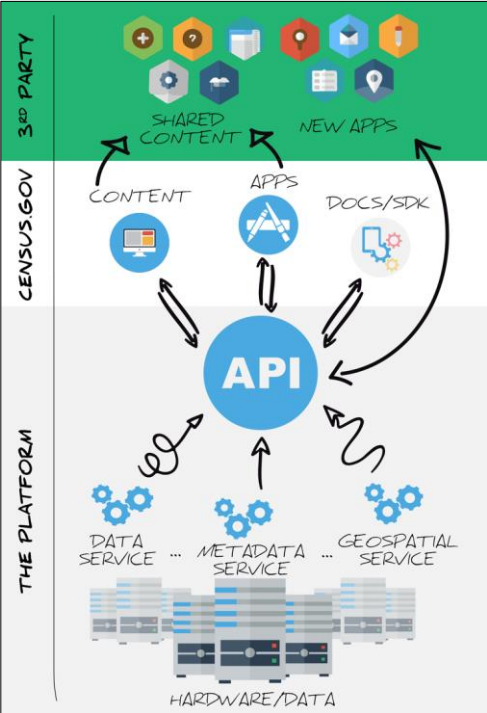
Discovering The New And Improved data.census.gov

FedCASIC Workshops

April 5, 2022

Ron Williams
Center for Enterprise Dissemination
Dissemination Outreach Branch
U.S. Census Bureau

data.census.gov: Changing the Way You Get Data



Disability

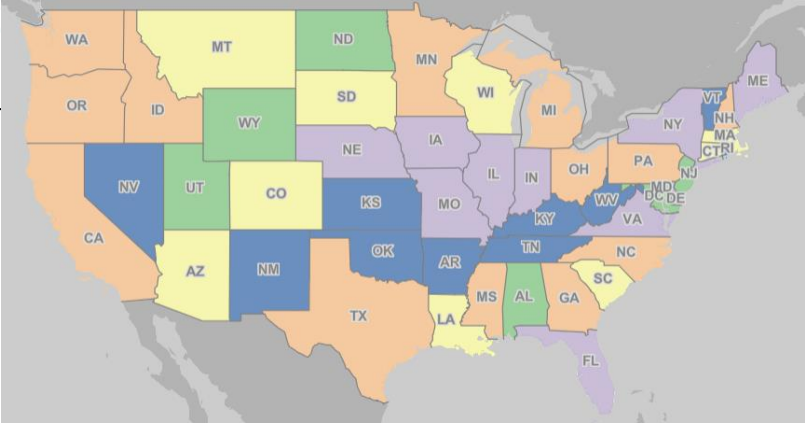
11.4% +/- 0.3%
Disabled population in Maryland

12.6% +/- 0.1%
Disabled population in the United States

Table: DP02
Table Survey/Program: 2018

Types of Disabilities in Maryland

- Hearing difficulty - 3.0%
- Vision difficulty - 1.9%
- Cognitive difficulty - 4.8%
- Ambulatory difficulty - 5.9%
- Self-care difficulty - 2.1%



ACS DEMOGRAPHIC AND HOUSING ESTIMATES		
Survey/Program: American Community Survey		Product: 2018: ACS 1-Year Estimates Data Pr
TableID: DP05		
	United States	
	Estimate	Percent
▼ SEX AND AGE		
Population	327,167,439	327,167,439
Male	161,118,151	49.2%
Female	166,049,288	50.8%
Ratio (males per 1...	97.0	(X)
Under 5 years	19,646,315	6.0%
6-14 years	19,805,900	6.1%
15-14 years	21,392,922	6.5%

data.census.gov

Data on data.census.gov

General Data Availability:

- Decennial Census: 2000-present
- American Community Survey (ACS): 2010-2020
- Econ Census and Selected Surveys: 2012-present

ask.census.gov/prweb/PRServletCustom?pyActivity=pyMobileSnapStart&ArticleID=KCP-5489



	2000	2010	2011	2012	2013	2014	2015	2016	2017	2018	2019	2020	2021
ACS 1-Year Detailed Tables		✓	✓	✓	✓	✓	✓	✓	✓	✓	✓		
ACS 1-Year Data Profiles		✓	✓	✓	✓	✓	✓	✓	✓	✓	✓		
ACS 1-Year Comparison Profiles		✓	✓	✓	✓	✓	✓	✓	✓	✓	✓		
ACS 1-Year Subject Tables		✓	✓	✓	✓	✓	✓	✓	✓	✓	✓		
ACS 1-Year Selected Population Profiles		✓	✓	✓	✓	✓	✓	✓	✓	✓	✓		
ACS 5-Year American Indian and Alaska Native Tables		✓					✓						
ACS 5-Year Selected Population Tables		✓					✓						
ACS 5-Year Detailed Tables		✓	✓	✓	✓	✓	✓	✓	✓	✓	✓	✓	
ACS 5-Year Data Profiles		✓	✓	✓	✓	✓	✓	✓	✓	✓	✓	✓	
ACS 5-Year Comparison Profiles							✓	✓	✓	✓	✓	✓	
ACS 5-Year Subject Tables		✓	✓	✓	✓	✓	✓	✓	✓	✓	✓	✓	
ACS 5-Year Equal Employment Opportunity										✓			
ACS Supplemental Estimates						✓	✓	✓	✓	✓	✓		
Decennial Summary File 1 (SF1), Summary File 2 (SF2)	✓	✓											
Decennial Summary File 3 (SF3), Summary File 4 (SF4)	✓												
Decennial Summary File 2 (SF2), Summary File 3 (SF3), File 4 (SF4) Demographic Profile	✓												
Decennial National Redistricting Data		✓											
Decennial Redistricting Data (PL 94-171)	✓	✓										✓	
Decennial American Indian and Alaska Native Demographic Profile	✓												
Decennial American Samoa Summary File	✓	✓											
Decennial Guam, Northern Mariana Island, and U.S. Virgin Islands Summary File	✓	✓											
Decennial Year of Entry: Guam, American Samoa, and Northern Mariana Islands		✓											
Decennial 110 th Congressional District Summary File	✓												
Decennial 113 th , 115 th and 116 th													

For full list, visit <https://ask.census.gov/prweb/PRServletCustom?pyActivity=pyMobileSnapStart&ArticleID=KCP-5489>

Developmental Updates

Site is constantly improving:

- New buttons at the top of the table for Excel, CSV, and ZIP
- Use Excel and CSV to get readable output that looks similar to the table display
- Use ZIP to get machine-readable output

<https://www.census.gov/data/what-is-data-census-gov/developmental-update.html>

American Community Survey
DP05 | ACS DEMOGRAPHIC AND HOUSING ESTIMATES
2020: ACS 5-Year Estimates Data Profiles

Notes | 1 Geo | Years | Topics | Surveys | Codes | Hide | Transpose | Margin of Error | Restore | Excel | CSV | ZIP | Print | Map

Alpena town, Arkansas			
Label	Estimate	Margin of Error	Per
SEX AND AGE			
Total population	383	±130	
Male	200	±71	5
Female	183	±72	4
Sex ratio (males per 100 females)	109.3	±32.6	
Under 5 years	24	±17	
5 to 9 years	46	±37	1
10 to 14 years	46	±33	1
15 to 19 years	16	±15	
20 to 24 years	10	±7	
25 to 34 years	34	±28	
35 to 44 years	69	±54	1
45 to 54 years	41	±26	1
55 to 59 years	33	±20	
60 to 64 years	25	±18	
65 to 74 years	28	±15	
75 to 84 years	8	±7	

Geography Profile for Prince George's County

Single Search:

Explore Census Data
The Census Bureau is the leading source of quality data about the nation's people and economy.

Prince George's

Prince George's County, Maryland
Prince George's County, Maryland has 482.5 square miles of land area and is the 6th largest county in Maryland by total area.

[Advanced Search](#)

Two Ways to Access the Geography Profile for Prince George's County

1. The Single Search Bar

- Type Prince George's in the single search bar
- Click "Prince George's County, Maryland"

All Results Page:

United States Census Bureau

Prince George's County

All Tables Maps Pages

3,247 Tables, 3,247 Maps, 88,555 Pages

967,201 2020 Decennial Census
Total Population in Prince George's County, Maryland
[View Estimates](#)

Tables [View: 10 | 25 | 50](#)

Decennial Census
P1 | RACE
[View All 3 Products](#)

Population Estimates
PEPANNRES | ANNUAL ESTIMATES OF THE RESIDENT POPULATION: APRIL 1, 2010 TO JULY 1, 2019 - FOR FULL ESTIMATES DETAIL, VISIT <https://www.census.gov/programs-surveys/pepest.html>
2019: PEP Population Estimates

American Community Survey
DPO5 | ACS DEMOGRAPHIC AND HOUSING ESTIMATES
[View All 21 Products](#)

American Community Survey

Prince George's County, Maryland Profile
Prince George's County, Maryland has 482.5 square miles of land area and is the 6th largest county in Maryland by total area.
[View Profile](#)

2. The All Results Page

- Type Prince George's County in the single search or use the advanced search filters
- On the right hand side of the screen, click "Prince George's County, Maryland Profile"

Geography Profile for Prince George's County, Maryland

Prince George's County, Maryland

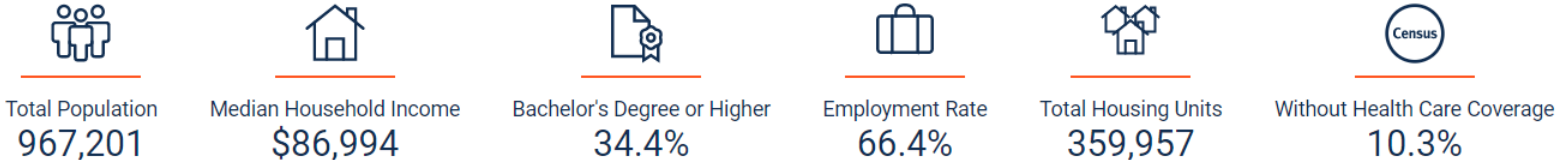
- Populations and People
- Income and Poverty
- Education
- Employment
- Housing
- Health
- Business and Economy
- Families and Living Arrangements
- Government
- Race and Ethnicity

Prince George's County, Maryland

County, or equivalent in Maryland



Prince George's County, Maryland has 482.5 square miles of land area and is the 6th largest county in Maryland by total area. Prince George's County, Maryland is bordered by District of Columbia, District of Columbia, Charles County, Maryland, Montgomery County, Maryland, Fairfax County, Virginia, Calvert County, Maryland, Alexandria city, Virginia, Howard County, Maryland, and Anne Arundel County, Maryland.



Geography Profile for Prince George's County

Click a table title for more information on the topic

The screenshot shows the United States Census Bureau website interface. On the left, a navigation menu lists various topics, with 'Families and Living Arrangements' circled in red. The main content area is titled 'Families and Living Arrangements' and features a sub-section for 'Children Under 18 by Age Range in Prince George's County, Maryland'. A table below this section provides detailed data on the percentage of children in different age groups. The 'Under 18 years' row is highlighted with a blue border, showing a percentage of 22.3% with a margin of error of ±0.1%.

Label	Estimate	Margin of Error	Percent	Percent Margin of Error
60 to 64 years	54,673	±1,167	6.0%	±0.1
65 to 74 years	76,266	±92	8.4%	±0.1
75 to 84 years	32,558	±661	3.6%	±0.1
85 years and over	12,384	±660	1.4%	±0.1
Median age (years)	37.5	±0.2	(X)	(X)
Under 18 years	202,908	±31	22.3%	±0.1
16 years and over	728,528	±741	80.0%	±0.1
18 years and over	707,643	±31	77.7%	±0.1
21 years and over	669,080	±859	73.4%	±0.1



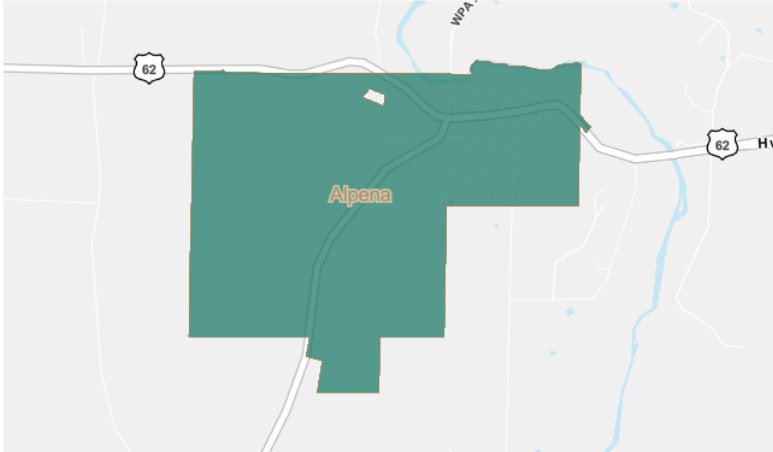
Geography Profile for Alpena, Arkansas

Alpena town, Arkansas

- Populations and People
- Income and Poverty
- Education
- Employment
- Housing
- Health
- Families and Living Arrangements
- Government
- Race and Ethnicity

Alpena town, Arkansas

Place in Arkansas



Alpena town, Arkansas is a city, town, place equivalent, and township located in Arkansas. Alpena town, Arkansas has a land area of 1.3 square miles.





Receive Feedback



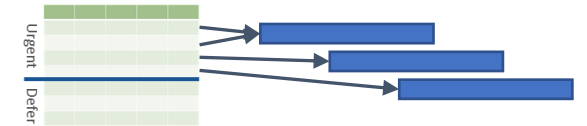
Collect Feedback to see if Original Concern was Remedied



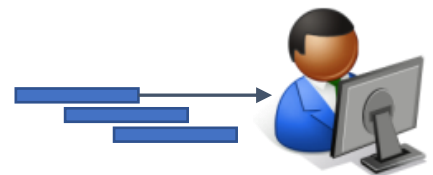
Validate and Prioritize Issues



Discuss Issues with Developers



Distribute Issues to Value Team for Prioritization and Incorporation in Next PI or on the Roadmap



Developers Address Issues



Testing Conducted Internally



Release to the Public



Feedback Process

Learn More

data.census.gov Resources page:

census.gov/data/what-is-data-census-gov.html

Census Academy:

census.gov/data/academy/webinars/upcoming.html

Feedback: Email comments to

census.data@census.gov

Ron Williams

Dissemination Outreach Branch

Center for Enterprise Dissemination

U.S. Census Bureau

ronald.l.williams@census.gov



The collage displays five screenshots of the data.census.gov website. The top screenshot shows the 'What is data.census.gov?' page, featuring a navigation menu with options like 'BROWSE BY TOPIC', 'EXPLORE DATA', 'LIBRARY', 'SURVEYS/ PROGRAMS', 'INFORMATION FOR...', 'FIND A CODE', and 'ABOUT US'. The main heading reads 'data.census.gov Resources' with the subtext: 'The vision for data.census.gov is to improve the customer experience by making data available from one centralized place so that data users spend less time searching for data and content, and more time using it.' Below this is a graphic with the text '01100 10110 11110' and 'data.census.gov'. The middle-left screenshot shows the 'Webinars' page, with a heading 'Webinars' and a sub-heading 'Did you miss our latest webinar? Or would you like to watch it again? View our latest recorded webinars on data.census.gov, the Census API, and Microdata Access. Most recorded webinars are available within a month of the original webinar date.' The middle-right screenshot shows the 'Release Notes' page, with a heading 'Release Notes' and a sub-heading 'The purpose of this page is to summarize functionality included in the release of the Census Bureau's developing data dissemination platform at data.census.gov.' The bottom-left screenshot shows the 'News and Updates' page, with a heading 'News and Updates' and a sub-heading 'Find out the latest news about data.census.gov, the Census API, and the Microdata Access, including the most recent data releases and what you can expect to see in the coming months.' The bottom-right screenshot shows the 'Document and Defects' page, with a heading 'Document and Defects' and a sub-heading 'Browse our datasets or data products. See our data table for a listing of all data products and their status. We will be providing support for additional data with future releases. Note: SP1 is not available for all geographic areas. Please see the site for more information. The name and country of birth are not searchable in the single search bar through the Advanced Search.'