

# Quick Tips for Finding ACS 5-Year Estimates in American Factfinder

Embargo Release Webinar  
December 6, 2011

**Search** - Use the options on the left (search, topics, geographies, ...) to find the data you're looking for

**Your Selections**

"Your Selections" is empty

**Search within Results for...**

GO

**Topics** ?

- + People
- + Housing
- + Business and Industry
- + Year
- + Product Type
- + Program
- + **Dataset**

☐ Include archived products ?**Geographies**

(states, counties, places, ...)

**Population Groups**

(race, ancestry, ...)

**Industry Codes**

(NAICS, ...)

**Search Results: 1-25 of 40,906**

per page: 25

Selected: View | Download | Compare | Clear All | ?

&lt; 1 2 3 4 5 &gt;

	ID	Title	Dataset	About
<input type="checkbox"/>	DP-1	Profile of General Population and Housing Characteristics: 2010	2010 Demographic Profile SF	
<input type="checkbox"/>	DP-1	Profile of General Population and Housing Characteristics: 2010	2010 SF1 100% Data	
<input type="checkbox"/>	DP-1	Profile of General Population and Housing Characteristics: 2010	2010 SF2 100% Data	
<input type="checkbox"/>	DP02	SELECTED SOCIAL CHARACTERISTICS IN THE UNITED STATES	2010 ACS 1-year estimates	
<input type="checkbox"/>	DP02	SELECTED SOCIAL CHARACTERISTICS IN THE UNITED STATES	2010 ACS 3-year estimates	
<input type="checkbox"/>	DP02	SELECTED SOCIAL CHARACTERISTICS IN THE UNITED STATES	2010 ACS 5-year estimates	
<input type="checkbox"/>	DP02PR	SELECTED SOCIAL CHARACTERISTICS IN PUERTO RICO	2010 ACS 1-year estimates	
<input type="checkbox"/>	DP02PR	SELECTED SOCIAL CHARACTERISTICS IN PUERTO RICO	2010 ACS 3-year estimates	
<input type="checkbox"/>	DP02PR	SELECTED SOCIAL CHARACTERISTICS IN PUERTO RICO	2010 ACS 5-year estimates	
<input type="checkbox"/>	DP03	SELECTED ECONOMIC CHARACTERISTICS	2010 ACS 1-year estimates	
<input type="checkbox"/>	DP03	SELECTED ECONOMIC CHARACTERISTICS	2010 ACS 3-year estimates	
<input type="checkbox"/>	DP03	SELECTED ECONOMIC CHARACTERISTICS	2010 ACS 5-year estimates	
<input type="checkbox"/>	DP04	SELECTED HOUSING CHARACTERISTICS	2010 ACS 1-year estimates	
<input type="checkbox"/>	DP04	SELECTED HOUSING CHARACTERISTICS	2010 ACS 3-year estimates	
<input type="checkbox"/>	DP04	SELECTED HOUSING CHARACTERISTICS	2010 ACS 5-year estimates	
<input type="checkbox"/>	DP05	ACS DEMOGRAPHIC AND HOUSING ESTIMATES	2010 ACS 1-year estimates	
<input type="checkbox"/>	DP05	ACS DEMOGRAPHIC AND HOUSING ESTIMATES	2010 ACS 3-year estimates	
<input type="checkbox"/>	DP05	ACS DEMOGRAPHIC AND HOUSING ESTIMATES	2010 ACS 5-year estimates	
<input type="checkbox"/>	QT-H1	General Housing Characteristics: 2010	2010 SF1 100% Data	
<input type="checkbox"/>	QT-H2	Tenure, Household Size, and Age of Householder: 2010	2010 SF1 100% Data	
<input type="checkbox"/>	QT-H2	Tenure, Household Size, and Age of Householder: 2010	2010 SF2 100% Data	

**Search** - Use the options on the left (search, topics, geographies, ...) to find the data you're looking for

## Your Selections

"Your Selections" is empty

## Search within Results for...

GO

## Topics ?

- ☒ People
- ☒ Housing
- ☒ Business and Industry
- ☒ Year
- ☒ Product Type
- ☒ Program
- ☒ Dataset
  - 2010 ACS 5-year estimates (2,303)**
  - 2010 ACS 3-year estimates (2,966)
  - 2010 ACS 1-year estimates (3,074)
  - 2010 SF1 100% Data (659)
  - 2010 SF2 100% Data (140)
  - 2010 Redistricting Data SF (PL 94-171) (27)
  - 2010 Demographic Profile SF (26)
  - 2010 National Redistricting Data SF (27)
  - 2010 Annual Survey of Manufactures (8)
  - 2009 ACS 5-year estimates (2,097)
  - 2009 ACS 3-year estimates (2,463)

☐ Include archived products ?

## Geographies

(states, counties, places, ...)

## Population Groups

(race, ancestry, ...)

## Industry Codes

Search Results: 1-25 of 40,906

per page: 25

Selected: View Download Compare Clear All ?

&lt; 1 2 3 4 5 &gt;

	ID	Title	Dataset	About
<input type="checkbox"/>	DP-1	Profile of General Population and Housing Characteristics: 2010	2010 Demographic Profile SF	
<input type="checkbox"/>	DP-1	Profile of General Population and Housing Characteristics: 2010	2010 SF1 100% Data	
<input type="checkbox"/>	DP-1	Profile of General Population and Housing Characteristics: 2010	2010 SF2 100% Data	
<input type="checkbox"/>	DP02	SELECTED SOCIAL CHARACTERISTICS IN THE UNITED STATES	2010 ACS 1-year estimates	
<input type="checkbox"/>	DP02	SELECTED SOCIAL CHARACTERISTICS IN THE UNITED STATES	2010 ACS 3-year estimates	
<input type="checkbox"/>	DP02	SELECTED SOCIAL CHARACTERISTICS IN THE UNITED STATES	2010 ACS 5-year estimates	
<input type="checkbox"/>	DP02PR	SELECTED SOCIAL CHARACTERISTICS IN PUERTO RICO	2010 ACS 1-year estimates	
<input type="checkbox"/>	DP02PR	SELECTED SOCIAL CHARACTERISTICS IN PUERTO RICO	2010 ACS 3-year estimates	
<input type="checkbox"/>	DP02PR	SELECTED SOCIAL CHARACTERISTICS IN PUERTO RICO	2010 ACS 5-year estimates	
<input type="checkbox"/>	DP03	SELECTED ECONOMIC CHARACTERISTICS	2010 ACS 1-year estimates	
<input type="checkbox"/>	DP03	SELECTED ECONOMIC CHARACTERISTICS	2010 ACS 3-year estimates	
<input type="checkbox"/>	DP03	SELECTED ECONOMIC CHARACTERISTICS	2010 ACS 5-year estimates	
<input type="checkbox"/>	DP04	SELECTED HOUSING CHARACTERISTICS	2010 ACS 1-year estimates	
<input type="checkbox"/>	DP04	SELECTED HOUSING CHARACTERISTICS	2010 ACS 3-year estimates	
<input type="checkbox"/>	DP04	SELECTED HOUSING CHARACTERISTICS	2010 ACS 5-year estimates	
<input type="checkbox"/>	DP05	ACS DEMOGRAPHIC AND HOUSING ESTIMATES	2010 ACS 1-year estimates	
<input type="checkbox"/>	DP05	ACS DEMOGRAPHIC AND HOUSING ESTIMATES	2010 ACS 3-year estimates	
<input type="checkbox"/>	DP05	ACS DEMOGRAPHIC AND HOUSING ESTIMATES	2010 ACS 5-year estimates	
<input type="checkbox"/>	QT-H1	General Housing Characteristics: 2010	2010 SF1 100% Data	
<input type="checkbox"/>	QT-H2	Tenure, Household Size, and Age of Householder: 2010	2010 SF1 100% Data	



Search - Use the options on the left (search, topics, geographies, ...) to find the data you're looking for

#### Your Selections

Dataset:  
2010 ACS 5-year estimates

clear all selections

Search within Results for...

GO

#### Topics

- People
- Housing
- Year
- Product Type
- Document Type
- Dataset
  - 2010 ACS 3-year estimates (2,966)
  - 2010 ACS 1-year estimates (3,074)
  - 2010 SF1 100% Data (659)
  - 2010 SF2 100% Data (140)
  - 2010 Redistricting Data SF (PL 94-171) (27)
  - 2010 Demographic Profile SF (26)
  - 2010 National Redistricting Data SF (27)
  - 2010 Annual Survey of Manufactures (8)
  - 2009 ACS 5-year estimates (2,097)
  - 2009 ACS 3-year estimates (2,463)
  - 2009 ACS 1-year estimates (2,776)
  - 2009 Annual Survey of

Include archived products

Geographies  
(states, counties, places, ...)

Population Groups  
(race, ancestry, ...)



The 2010 American Community Survey (ACS) 1-year estimates, 2008-2010 ACS 3-year estimates, and the 2006-2010 ACS 5-year estimates are available in the new American FactFinder. ACS estimates from earlier years are currently available only in the legacy American FactFinder. These datasets will be available in the new American FactFinder in late 2011 or early 2012.

ACS Data Products on the Legacy American FactFinder

Search Results: 1-25 of 2,303

per page: 25

Selected: View Download Compare Clear All

	ID	Title	Dataset	About
<input type="checkbox"/>	DP02	SELECTED SOCIAL CHARACTERISTICS IN THE UNITED STATES	2010 ACS 5-year estimates	<a href="#">i</a>
<input type="checkbox"/>	DP02PR	SELECTED SOCIAL CHARACTERISTICS IN PUERTO RICO	2010 ACS 5-year estimates	<a href="#">i</a>
<input type="checkbox"/>	DP03	SELECTED ECONOMIC CHARACTERISTICS	2010 ACS 5-year estimates	<a href="#">i</a>
<input type="checkbox"/>	DP04	SELECTED HOUSING CHARACTERISTICS	2010 ACS 5-year estimates	<a href="#">i</a>
<input type="checkbox"/>	DP05	ACS DEMOGRAPHIC AND HOUSING ESTIMATES	2010 ACS 5-year estimates	<a href="#">i</a>
<input type="checkbox"/>	S0101	AGE AND SEX	2010 ACS 5-year estimates	<a href="#">i</a>
<input type="checkbox"/>	S0102	POPULATION 60 YEARS AND OVER IN THE UNITED STATES	2010 ACS 5-year estimates	<a href="#">i</a>
<input type="checkbox"/>	S0102PR	POPULATION 60 YEARS AND OVER IN PUERTO RICO	2010 ACS 5-year estimates	<a href="#">i</a>
<input type="checkbox"/>	S0103	POPULATION 65 YEARS AND OVER IN THE UNITED STATES	2010 ACS 5-year estimates	<a href="#">i</a>
<input type="checkbox"/>	S0103PR	POPULATION 65 YEARS AND OVER IN PUERTO RICO	2010 ACS 5-year estimates	<a href="#">i</a>
<input type="checkbox"/>	S0501	SELECTED CHARACTERISTICS OF THE NATIVE AND FOREIGN-BORN POPULATIONS	2010 ACS 5-year estimates	<a href="#">i</a>
<input type="checkbox"/>	S0502	SELECTED CHARACTERISTICS OF THE FOREIGN-BORN POPULATION BY PERIOD OF ENTRY INTO THE UNITED STATES	2010 ACS 5-year estimates	<a href="#">i</a>
<input type="checkbox"/>	S0502PR	SELECTED CHARACTERISTICS OF THE FOREIGN-BORN POPULATION BY PERIOD OF ENTRY INTO PUERTO RICO	2010 ACS 5-year estimates	<a href="#">i</a>

**Search** - Use the options on the left (search, topics, geographies, ...) to find the data you're looking for

**Your Selections**

Dataset:

2010 ACS 5-year estimates ✕

[clear all selections](#)**Search within Results for...**

GO

**Topics ?**

- ☒ People
- ☒ Housing
- ☒ Year
- ☒ Product Type
- ☒ Document Type
- ☒ Dataset
  - [2010 ACS 3-year estimates](#) (2,966)
  - [2010 ACS 1-year estimates](#) (3,074)
  - [2010 SF1 100% Data](#) (659)
  - [2010 SF2 100% Data](#) (140)
  - [2010 Redistricting Data SF \(PL 94-171\)](#) (27)
  - [2010 Demographic Profile SF](#) (26)
  - [2010 National Redistricting Data SF](#) (27)
  - [2010 Annual Survey of Manufactures](#) (8)
  - [2009 ACS 5-year estimates](#) (2,097)
  - [2009 ACS 3-year estimates](#) (2,463)
  - [2009 ACS 1-year estimates](#) (2,776)
  - [2009 Annual Survey of](#)

☐ Include archived products ?**Geographies**

(states, counties, places, ...)

**Population Groups**

(race, ancestry, ...)



The 2010 American Community Survey (ACS) 1-year estimates, 2008-2010 ACS 3-year estimates, and the 2006-2010 ACS 5-year estimates are available in the new American FactFinder. ACS estimates from earlier years are currently available only in the legacy American FactFinder. These datasets will be available in the new American FactFinder in late 2011 or early 2012.

[ACS Data Products on the Legacy American FactFinder](#)

Search Results: 1-25 of 2,303

per page: 25

Selected:



View



Download



Compare



Clear All

[1](#) [2](#) [3](#) [4](#) [5](#)

	ID	Title	Dataset	About
<input type="checkbox"/>	DP02	SELECTED SOCIAL CHARACTERISTICS IN THE UNITED STATES	2010 ACS 5-year estimates	<a href="#">i</a>
<input type="checkbox"/>	DP02PR	SELECTED SOCIAL CHARACTERISTICS IN PUERTO RICO	2010 ACS 5-year estimates	<a href="#">i</a>
<input type="checkbox"/>	DP03	SELECTED ECONOMIC CHARACTERISTICS	2010 ACS 5-year estimates	<a href="#">i</a>
<input type="checkbox"/>	DP04	SELECTED HOUSING CHARACTERISTICS	2010 ACS 5-year estimates	<a href="#">i</a>
<input type="checkbox"/>	DP05	ACS DEMOGRAPHIC AND HOUSING ESTIMATES	2010 ACS 5-year estimates	<a href="#">i</a>
<input type="checkbox"/>	S0101	AGE AND SEX	2010 ACS 5-year estimates	<a href="#">i</a>
<input type="checkbox"/>	S0102	POPULATION 60 YEARS AND OVER IN THE UNITED STATES	2010 ACS 5-year estimates	<a href="#">i</a>
<input type="checkbox"/>	S0102PR	POPULATION 60 YEARS AND OVER IN PUERTO RICO	2010 ACS 5-year estimates	<a href="#">i</a>
<input type="checkbox"/>	S0103	POPULATION 65 YEARS AND OVER IN THE UNITED STATES	2010 ACS 5-year estimates	<a href="#">i</a>
<input type="checkbox"/>	S0103PR	POPULATION 65 YEARS AND OVER IN PUERTO RICO	2010 ACS 5-year estimates	<a href="#">i</a>
<input type="checkbox"/>	S0501	SELECTED CHARACTERISTICS OF THE NATIVE AND FOREIGN-BORN POPULATIONS	2010 ACS 5-year estimates	<a href="#">i</a>
<input type="checkbox"/>	S0502	SELECTED CHARACTERISTICS OF THE FOREIGN-BORN POPULATION BY PERIOD OF ENTRY INTO THE UNITED STATES	2010 ACS 5-year estimates	<a href="#">i</a>
<input type="checkbox"/>	S0502PR	SELECTED CHARACTERISTICS OF THE FOREIGN-BORN POPULATION BY PERIOD OF ENTRY INTO PUERTO RICO	2010 ACS 5-year estimates	<a href="#">i</a>

**Results** - Click [Back to Search](#) to select other tables or geographies [← BACK TO SEARCH](#)[←](#) Result 1 of 1 [→](#)[VIEW ALL](#)

DP02

SELECTED SOCIAL CHARACTERISTICS IN THE UNITED STATES ⓘ  
2006-2010 American Community Survey 5-Year EstimatesTable View Map View Actions:  [Modify Table](#) |  [Bookmark](#) |  [Print](#) |  [Download](#) |  [Create a Map](#)

This table is displayed with default geographies. ⓘ  
Click [Back to Search](#) to make other geography selections.

 [View Geography Notes](#) |  [View Table Notes](#)

Although the American Community Survey (ACS) produces population, demographic and housing unit estimates, for 2010, the 2010 Census provides the official counts of the population and housing units for the nation, states, counties, cities and towns. For 2006 to 2009, the Population Estimates Program provides intercensal estimates of the population for the nation, states, and counties.

Subject	United States			
	Estimate	Estimate Margin of Error	Percent	Percent Margin of Error
HOUSEHOLDS BY TYPE				
Total households	114,235,996	+/-248,114	114,235,996	(X)
Family households (families)	76,254,318	+/-230,785	66.8%	+/-0.1
With own children under 18 years	34,990,015	+/-189,020	30.6%	+/-0.1
Married-couple family	56,655,412	+/-293,638	49.6%	+/-0.2
With own children under 18 years	24,057,666	+/-221,479	21.1%	+/-0.1
Male householder, no wife present, family	5,214,950	+/-30,517	4.6%	+/-0.1
With own children under 18 years	2,539,641	+/-15,344	2.2%	+/-0.1
Female householder, no husband present, family	14,383,956	+/-42,561	12.6%	+/-0.1
With own children under 18 years	8,392,708	+/-28,975	7.3%	+/-0.1
Nonfamily households	37,981,678	+/-38,604	33.2%	+/-0.1
Householder living alone	31,115,183	+/-65,195	27.2%	+/-0.1
65 years and over	10,677,015	+/-115,004	9.3%	+/-0.1
Households with one or more people under 18 years	38,750,454	+/-186,691	33.9%	+/-0.1
Households with one or more people 65 years and over	27,391,095	+/-102,415	24.0%	+/-0.1



U.S. Census Bureau

AMERICAN  
FactFinder

MAIN

SEARCH

WHAT WE PROVIDE

USING FACTFINDER

Feedback

FAQs

Glossary

Help

Search - Use the options on the left (search, topics, geographies, ...) to find the data you're looking for

Your Selections

Dataset:  
2010 ACS 5-year estimates

clear all selections

Search within Results for...

GO

Topics

People

Housing

Year

Product Type

Document Type

Dataset

2010 ACS 3-year estimates (2,966)

2010 ACS 1-year estimates (3,074)

2010 SF1 100% Data (659)

2010 SF2 100% Data (140)

2010 Redistricting Data SF (PL 94-171) (27)

2010 Demographic Profile SF (26)

2010 National Redistricting Data SF (27)

2010 Annual Survey of Manufactures (8)

2009 ACS 5-year estimates (2,097)

2009 ACS 3-year estimates (2,463)

2009 ACS 1-year estimates (2,776)

2009 Annual Survey of

Geographies

(states, counties, places, ...)

Population Groups

(race, ancestry, ...)

The 2010 American Community Survey (ACS) 1-year estimates, 2008-2010 ACS 3-year estimates, and the 2006-2010 ACS 5-year estimates are available in the new American FactFinder. ACS estimates from earlier years are currently available only in the legacy American FactFinder. These datasets will be available in the new American FactFinder in late 2011 or early 2012.

ACS Data Products on the Legacy American FactFinder

Search Results: 1-25 of 2,303

per page: 25

Selected:

View

Download

Compare

Clear All

1

2

3

4

5

	ID	Title	Dataset	About
<input type="checkbox"/>	DP02	SELECTED SOCIAL CHARACTERISTICS IN THE UNITED STATES	2010 ACS 5-year estimates	<a href="#">i</a>
<input type="checkbox"/>	DP02PR	SELECTED SOCIAL CHARACTERISTICS IN PUERTO RICO	2010 ACS 5-year estimates	<a href="#">i</a>
<input type="checkbox"/>	DP03	SELECTED ECONOMIC CHARACTERISTICS	2010 ACS 5-year estimates	<a href="#">i</a>
<input type="checkbox"/>	DP04	SELECTED HOUSING CHARACTERISTICS	2010 ACS 5-year estimates	<a href="#">i</a>
<input type="checkbox"/>	DP05	ACS DEMOGRAPHIC AND HOUSING ESTIMATES	2010 ACS 5-year estimates	<a href="#">i</a>
<input type="checkbox"/>	S0101	AGE AND SEX	2010 ACS 5-year estimates	<a href="#">i</a>
<input type="checkbox"/>	S0102	POPULATION 60 YEARS AND OVER IN THE UNITED STATES	2010 ACS 5-year estimates	<a href="#">i</a>
<input type="checkbox"/>	S0102PR	POPULATION 60 YEARS AND OVER IN PUERTO RICO	2010 ACS 5-year estimates	<a href="#">i</a>
<input type="checkbox"/>	S0103	POPULATION 65 YEARS AND OVER IN THE UNITED STATES	2010 ACS 5-year estimates	<a href="#">i</a>
<input type="checkbox"/>	S0103PR	POPULATION 65 YEARS AND OVER IN PUERTO RICO	2010 ACS 5-year estimates	<a href="#">i</a>
<input type="checkbox"/>	S0501	SELECTED CHARACTERISTICS OF THE NATIVE AND FOREIGN-BORN POPULATIONS	2010 ACS 5-year estimates	<a href="#">i</a>
<input type="checkbox"/>	S0502	SELECTED CHARACTERISTICS OF THE FOREIGN-BORN POPULATION BY PERIOD OF ENTRY INTO THE UNITED STATES	2010 ACS 5-year estimates	<a href="#">i</a>
<input type="checkbox"/>	S0502PR	SELECTED CHARACTERISTICS OF THE FOREIGN-BORN POPULATION BY PERIOD OF ENTRY INTO PUERTO RICO	2010 ACS 5-year estimates	<a href="#">i</a>

**Search** - Use the options on the left (search, topics, geographies, ...) to find the data you're looking for

**Your Selections**

Dataset:

2010 ACS 5-year estimates ✖

[clear all selections](#)**Search within Results for...**

GO

**Topics** ?

- ☒ People
- ☒ Housing
- ☒ Year
- ☒ Product Type
- ☒ Document Type
- ☒ Dataset
  - [2010 ACS 3-year estimates](#) (2,966)
  - [2010 ACS 1-year estimates](#) (3,074)
  - [2010 SF1 100% Data](#) (659)
  - [2010 SF2 100% Data](#) (140)
  - [2010 Redistricting Data SF \(PL 94-171\)](#) (27)
  - [2010 Demographic Profile SF](#) (26)
  - [2010 National Redistricting Data SF](#) (27)
  - [2010 Annual Survey of Manufactures](#) (8)
  - [2009 ACS 5-year estimates](#) (2,097)
  - [2009 ACS 3-year estimates](#) (2,463)
  - [2009 ACS 1-year estimates](#) (2,776)
  - [2009 Annual Survey of](#)

☐ Include archived products ?**Geographies**

(states, counties, places, ...)

**Population Groups**

(race, ancestry, ...)



The 2010 American Community Survey (ACS) 1-year estimates, 2008-2010 ACS 3-year estimates, and the 2006-2010 ACS 5-year estimates are available in the new American FactFinder. ACS estimates from earlier years are currently available only in the legacy American FactFinder. These datasets will be available in the new American FactFinder in late 2011 or early 2012.

[ACS Data Products on the Legacy American FactFinder](#)

Search Results: 1-25 of 2,303

per page: 25

Selected:



&lt; 1 2 3 4 5 &gt;

	ID	Title	Dataset	About
<input type="checkbox"/>	DP02	SELECTED SOCIAL CHARACTERISTICS IN THE UNITED STATES	2010 ACS 5-year estimates	<a href="#">i</a>
<input type="checkbox"/>	DP02PR	SELECTED SOCIAL CHARACTERISTICS IN PUERTO RICO	2010 ACS 5-year estimates	<a href="#">i</a>
<input type="checkbox"/>	DP03	SELECTED ECONOMIC CHARACTERISTICS	2010 ACS 5-year estimates	<a href="#">i</a>
<input type="checkbox"/>	DP04	SELECTED HOUSING CHARACTERISTICS	2010 ACS 5-year estimates	<a href="#">i</a>
<input type="checkbox"/>	DP05	ACS DEMOGRAPHIC AND HOUSING ESTIMATES	2010 ACS 5-year estimates	<a href="#">i</a>
<input type="checkbox"/>	S0101	AGE AND SEX	2010 ACS 5-year estimates	<a href="#">i</a>
<input type="checkbox"/>	S0102	POPULATION 60 YEARS AND OVER IN THE UNITED STATES	2010 ACS 5-year estimates	<a href="#">i</a>
<input type="checkbox"/>	S0102PR	POPULATION 60 YEARS AND OVER IN PUERTO RICO	2010 ACS 5-year estimates	<a href="#">i</a>
<input type="checkbox"/>	S0103	POPULATION 65 YEARS AND OVER IN THE UNITED STATES	2010 ACS 5-year estimates	<a href="#">i</a>
<input type="checkbox"/>	S0103PR	POPULATION 65 YEARS AND OVER IN PUERTO RICO	2010 ACS 5-year estimates	<a href="#">i</a>
<input type="checkbox"/>	S0501	SELECTED CHARACTERISTICS OF THE NATIVE AND FOREIGN-BORN POPULATIONS	2010 ACS 5-year estimates	<a href="#">i</a>
<input type="checkbox"/>	S0502	SELECTED CHARACTERISTICS OF THE FOREIGN-BORN POPULATION BY PERIOD OF ENTRY INTO THE UNITED STATES	2010 ACS 5-year estimates	<a href="#">i</a>
<input type="checkbox"/>	S0502PR	SELECTED CHARACTERISTICS OF THE FOREIGN-BORN POPULATION BY PERIOD OF ENTRY INTO PUERTO RICO	2010 ACS 5-year estimates	<a href="#">i</a>



**Search** - Use the options on the left (search, topics, geographies, ...) to find the data you're looking for

**Your Selections**

Dataset:  
2010 ACS 5-year estimates

clear all selections

Search within Results for

GO

Topics

Geographies  
(states, counties, places, ...)

Population Groups  
(race, ancestry, ...)

Industry Codes  
(NAICS, ...)



The 2010 American Community Survey (ACS) 1-year estimates, 2008-2010 ACS 3-year estimates, and the 2006-2010 ACS 5-year estimates are available in the new American FactFinder. ACS estimates from earlier years are currently available only in the legacy American FactFinder. These datasets will be available in the new American FactFinder in late 2011 or early 2012.

ACS Data Products on the Legacy American FactFinder

Search Results: 1-25 of 2,303

Select Geographies

NameAddressMapLoadCompareClear All

Enter a geography name or use the Geography Filter Options below:

Enter a geography name (Alabama, Marengo County, ...)GO

**Your Geography Filters**

"Your Geography Filters" is empty

**Geography Filter Options**

Geographic Type

Nation (1)

State (53)

County (4,821)

City or Town (75,859)

Congressional District (2,294)

Census Tract (115,466)

Metro/Micro Area (1,136)

Other (1,181)

Summary Level

Within State

Geographic Component

Include in results:

All geographies

Individual geographies

Groups of geographies

Show Geographic Components (e.g., urban, rural)

Select geographies to add to Your Selections

Geography Results: 1-25 of 200,811per page: 25

Selected: AddCheck AllClear All

	Geography Name	Geography Type	About
<input type="checkbox"/>	United States	Nation	i
<input type="checkbox"/>	All States within United States	State	
<input type="checkbox"/>	Alabama	State	i
<input type="checkbox"/>	Alaska	State	i
<input type="checkbox"/>	Arizona	State	i
<input type="checkbox"/>	Arkansas	State	i
<input type="checkbox"/>	California	State	i
<input type="checkbox"/>	Colorado	State	i
<input type="checkbox"/>	Connecticut	State	i
<input type="checkbox"/>	Delaware	State	i
<input type="checkbox"/>	District of Columbia	State	i

## Select Geographies

Name

Address

Map

Load

Compare

Clear All



Enter a geography name or use the Geography Filter Options below:

GO



### Your Geography Filters

"Your Geography Filters" is empty

### Geography Filter Options

#### Geographic Type

Nation (1)

State (53)

County (4,821)

City or Town (75,859)

Congressional District (2,294)

Census Tract (115,466)

Metro/Micro Area (1,136)

Other (1,181)

#### Summary Level

Within State

Geographic Component

Include in results:

Select geographies to add to Your Selections

Geography Results: 1-25 of 200,811

Selected:



Add



Check All



Clear All



	Geography Name	Geography Type	About
<input type="checkbox"/>	United States	Nation	
<input type="checkbox"/>	All States within United States	State	
<input type="checkbox"/>	Alabama	State	
<input type="checkbox"/>	Alaska	State	
<input type="checkbox"/>	Arizona	State	
<input type="checkbox"/>	Arkansas	State	
<input type="checkbox"/>	California	State	

Search Results: 1-25 of 2,303

### Select Geographies

Name	Address	Map	Load	Compare	Clear All
------	---------	-----	------	---------	-----------

Enter a geography name or use the Geography Filter Options below:

North Salt Lake city, Utah

Salt Lake City city, Utah

South Salt Lake city, Utah

Salt Lake City CCD, Salt Lake County, Utah

Salt Lake City, UT Metro Area

Add to Your Selection

25 of 200,811

☒ Check All

**Geography Filter Options**

**Geographic Type**

- Nation (1)
- State (53)
- County (4,821)
- City or Town (75,859)
- Congressional District (2,294)
- Census Tract (115,466)
- Metro/Micro Area (1,136)
- Other (1,181)

**Summary Level**

- Within State

**Geographic Component**

Include in results:

- ☒ All geographies

	Geography Name	
<input type="checkbox"/>	United States	N
<input type="checkbox"/>	All States within United States	S
<input type="checkbox"/>	Alabama	S
<input type="checkbox"/>	Alaska	S
<input type="checkbox"/>	Arizona	S
<input type="checkbox"/>	Arkansas	S
<input type="checkbox"/>	California	S
<input type="checkbox"/>	Colorado	S

A red arrow pointing from the left towards the search input field in the 'Select Geographies' interface.



U.S. Census Bureau

AMERICAN  
FactFinder

MAIN

SEARCH

WHAT WE PROVIDE

USING FACTFINDER

Feedback

FAQs

Glossary

Help

Search - Use the options on the left (search, topics, geographies, ...) to find the data you're looking for

Your Selections

Dataset:  
2010 ACS 5-year estimates ✕

Place  
Salt Lake City city, Utah ✕

clear all selections

Search within Results for...

GO

Topics ?

Geographies  
(states, counties, places, ...)

Population Groups  
(race, ancestry, ...)

Industry Codes  
(NAICS, ...)

Select Geographies

Search Results: 1-25 of 889

per page: 25

Name

Address

Map

load

Compare

Clear All

?

1

2

3

4

5

Enter a geography name or use the Geography Filter Options below:

GO

?

Your Geography Filters

Search:  
"Salt Lake City city, Utah" ✕

clear all filters

Geography Filter Options

Geographic Type

State (6)

County (25)

City or Town (44)

Congressional District (2)

Census Tract (331)

Metro/Micro Area (11)

Other (4)

Summary Level

Within State

Salt Lake City city, Utah successfully added to Your Selections.

Geography Results: 1-25 of 423

per page: 25

Selected:

Add

Check All

Clear All

\$

1

2

3

4

5

Geography Name	Geography Type	About
<input type="checkbox"/> Salt Lake City city, Utah	Place	?
<input type="checkbox"/> Salt Lake County (part), Salt Lake City city, Utah	County (or part)	?
<input type="checkbox"/> Salt Lake City city (part), Emigration CCD, Salt Lake County, Utah	Place/Remainder (or part)	?
<input type="checkbox"/> Salt Lake City city (part), Salt Lake City CCD, Salt Lake County, Utah	Place/Remainder (or part)	?
<input type="checkbox"/> Census Tract 1101.03 (part), Salt Lake City city (part), Emigration CCD, Salt Lake County, Utah	Census Tract (or part)	?

[MAIN](#)
[SEARCH](#)
[WHAT WE PROVIDE](#)
[USING FACTFINDER](#)
[Feedback](#)
[FAQs](#)
[Glossary](#)
[Help](#)

**Search** - Use the options on the left (search, topics, geographies, ...) to find the data you're looking for

**Your Selections**

Dataset:  
2010 ACS 5-year estimates ✕

Place:  
Salt Lake City city, Utah ✕

[clear all selections](#)

Search within Results for...

**Topics ?**

- + People
- + Housing
- + Product Type
- + Dataset

☐ Include archived products ?

**Geographies**  
 (states, counties, places, ...)

**Population Groups**  
 (race, ancestry, ...)

**Industry Codes**  
 (NAICS, ...)

The 2010 American Community Survey (ACS) 1-year estimates, 2008-2010 ACS 3-year estimates, and the 2006-2010 ACS 5-year estimates are available in the new American FactFinder. ACS estimates from earlier years are currently available only in the legacy American FactFinder. These datasets will be available in the new American FactFinder in late 2011 or early 2012.

[ACS Data Products on the Legacy American FactFinder](#)

**Search Results: 1-25 of 889**
per page: 25

Selected:
 



?

ID

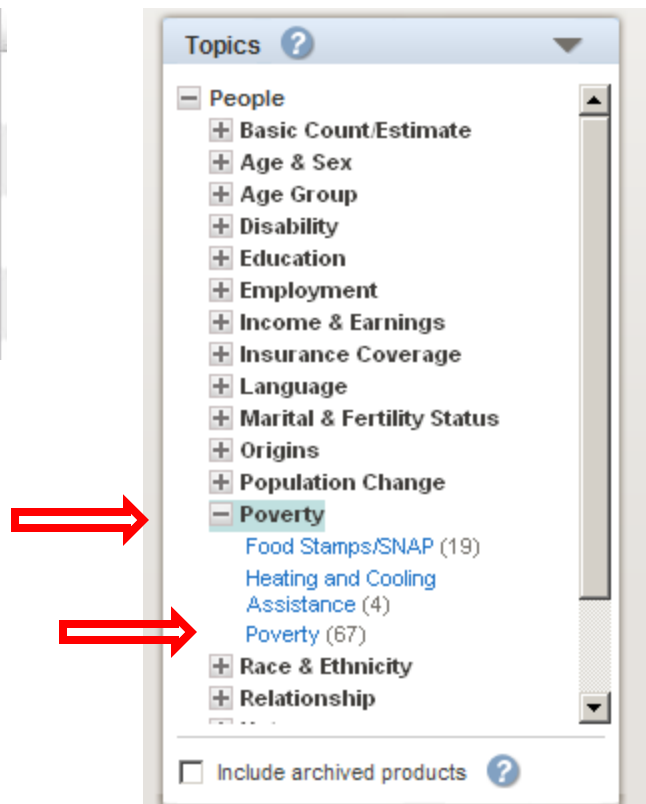
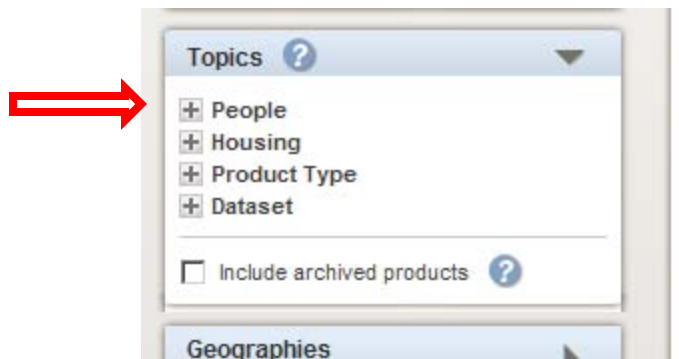
Title

Dataset

About

<input type="checkbox"/> DP02	SELECTED SOCIAL CHARACTERISTICS IN THE UNITED STATES	2010 ACS 5-year estimates	<a href="#">i</a>
<input type="checkbox"/> DP03	SELECTED ECONOMIC CHARACTERISTICS	2010 ACS 5-year estimates	<a href="#">i</a>
<input type="checkbox"/> DP04	SELECTED HOUSING CHARACTERISTICS	2010 ACS 5-year estimates	<a href="#">i</a>
<input type="checkbox"/> DP05	ACS DEMOGRAPHIC AND HOUSING ESTIMATES	2010 ACS 5-year estimates	<a href="#">i</a>
<input type="checkbox"/> S0101	AGE AND SEX	2010 ACS 5-year estimates	<a href="#">i</a>
<input type="checkbox"/> S0102	POPULATION 60 YEARS AND OVER IN THE UNITED STATES	2010 ACS 5-year estimates	<a href="#">i</a>
<input type="checkbox"/> S0103	POPULATION 65 YEARS AND OVER IN THE UNITED STATES	2010 ACS 5-year estimates	<a href="#">i</a>
<input type="checkbox"/> S0501	SELECTED CHARACTERISTICS OF THE NATIVE AND FOREIGN-BORN POPULATIONS	2010 ACS 5-year estimates	<a href="#">i</a>

I want to find more estimates on poverty in Salt Lake City...





## Your Selections

[clear all selections](#)

GO

☐ Include archived products ?

ACS Data Products on the Legacy American FactFinder

per page: 25 ▼

◀ 1 2 3 ▶

	ID	Title	Dataset	About
<input type="checkbox"/>	DP03	SELECTED ECONOMIC CHARACTERISTICS	2010 ACS 5-year estimates	<a href="#">i</a>
<input type="checkbox"/>	S1701	POVERTY STATUS IN THE PAST 12 MONTHS	2010 ACS 5-year estimates	<a href="#">i</a>
<input type="checkbox"/>	S1702	POVERTY STATUS IN THE PAST 12 MONTHS OF FAMILIES	2010 ACS 5-year estimates	<a href="#">i</a>
<input type="checkbox"/>	S1703	SELECTED CHARACTERISTICS OF PEOPLE AT SPECIFIED LEVELS OF POVERTY IN THE PAST 12 MONTHS	2010 ACS 5-year estimates	<a href="#">i</a>
<input type="checkbox"/>	S2201	FOOD STAMPS/SNAP	2010 ACS 5-year estimates	<a href="#">i</a>
<input type="checkbox"/>	B05010	RATIO OF INCOME TO POVERTY LEVEL IN THE PAST 12 MONTHS BY NATIVITY OF CHILDREN UNDER 18 YEARS IN FAMILIES AND SUBFAMILIES BY LIVING ARRANGEMENTS AND NATIVITY OF PARENTS	2010 ACS 5-year estimates	<a href="#">i</a>
<input type="checkbox"/>	B06012	PLACE OF BIRTH BY POVERTY STATUS IN THE PAST 12 MONTHS IN THE UNITED STATES	2010 ACS 5-year estimates	<a href="#">i</a>
<input type="checkbox"/>	B07012	GEOGRAPHICAL MOBILITY IN THE PAST YEAR BY POVERTY STATUS IN THE PAST 12 MONTHS FOR CURRENT RESIDENCE IN THE UNITED STATES	2010 ACS 5-year estimates	<a href="#">i</a>
<input type="checkbox"/>	B08122	MEANS OF TRANSPORTATION TO WORK BY POVERTY STATUS IN THE PAST 12 MONTHS	2010 ACS 5-year estimates	<a href="#">i</a>
<input type="checkbox"/>	B08522	MEANS OF TRANSPORTATION TO WORK BY POVERTY STATUS IN THE PAST 12 MONTHS FOR WORKPLACE GEOGRAPHY	2010 ACS 5-year estimates	<a href="#">i</a>
<input type="checkbox"/>	B10059	POVERTY STATUS IN THE PAST 12 MONTHS OF GRANDPARENTS LIVING WITH OWN GRANDCHILDREN UNDER 18 YEARS BY RESPONSIBILITY FOR OWN GRANDCHILDREN AND AGE OF GRANDPARENT	2010 ACS 5-year estimates	<a href="#">i</a>

Results - Click [Back to Search](#) to select other tables or geographies

[← BACK TO SEARCH](#)

←

Result 1 of 1

→

[VIEW ALL](#)

S1701

POVERTY STATUS IN THE PAST 12 MONTHS

2006-2010 American Community Survey 5-Year Estimates

Table View

Map View

Actions:

[Modify Table](#)
[Bookmark](#)
[Print](#)
[Download](#)
[Create a Map](#)



[View Geography Notes](#)

[View Table Notes](#)

Although the American Community Survey (ACS) produces population, demographic and housing unit estimates, for 2010, the 2010 Census provides the official counts of the population and housing units for the nation, states, counties, cities and towns. For 2006 to 2009, the Population Estimates Program provides intercensal estimates of the population for the nation, states, and counties.

Subject	Salt Lake City city, Utah					
	Total		Below poverty level		Percent below poverty level	
	Estimate	Margin of Error	Estimate	Margin of Error	Estimate	Margin of Error
Population for whom poverty status is determined	182,084	+/-665	31,864	+/-1,867	17.5%	+/-1.0
AGE						
Under 18 years	41,914	+/-1,129	9,049	+/-1,011	21.6%	+/-2.2
Related children under 18 years	41,758	+/-1,142	8,893	+/-1,019	21.3%	+/-2.2
18 to 64 years	122,661	+/-1,249	20,204	+/-1,071	16.5%	+/-0.9
65 years and over	17,509	+/-575	2,611	+/-389	14.9%	+/-2.1
SEX						
Male	92,552	+/-1,197	15,398	+/-1,109	16.6%	+/-1.2
Female	89,532	+/-1,276	16,466	+/-1,102	18.4%	+/-1.2
RACE AND HISPANIC OR LATINO ORIGIN						
One race	178,069	+/-888	31,198	+/-1,834	17.5%	+/-1.0
White	147,446	+/-2,344	23,017	+/-1,509	15.6%	+/-1.0
Black or African American	5,775	+/-1,068	1,985	+/-945	34.4%	+/-13.6
American Indian and Alaska Native	1,826	+/-493	649	+/-351	35.5%	+/-15.4
Asian	7,362	+/-807	1,610	+/-362	21.9%	+/-4.3
Native Hawaiian and Other Pacific Islander	2,947	+/-656	531	+/-312	18.0%	+/-10.4

## Finding Your Geographies Through Address Search & Reference Maps

**Select Geographies**

Profile of General Population and Housing Characteristics: 2010    2010 SF1 100% Data    ?  
Population and Housing Characteristics: 2010    2010 SF2 100% Data    ?

Name    **Address**    Map

Enter a geography name or use the Geography Filter Options below:  
Enter a geography name (Alabama, Marengo County, ...)    GO    ?

**Your Geography Filters**  
'Your Geography Filters' is empty

**Geography Filter Options**

- ☐ Geographic Type
  - Nation (1)
  - State (43,828)
  - County (215,470)
  - City or Town (1,931,038)
  - Congressional District (42,993)
  - Census Tract (1,926,190)
  - Metro/Micro Area (3,042)
  - ZIP Code/ZCTA (225,039)
  - Other (4,126,741)
- ☒ Summary Level
- ☒ Within State
- ☒ Geographic Component
- ☒ Geographic Vintage

Include in results:

- ☒ All geographies    ?
- ☐ Individual geographies
- ☐ Groups of geographies

☐ Show Geographic Components (e.g.,

**Select geographies to add to Your Selections**

**Geography Results: 1-25 of 8,514,342**    per page: 25

Selected:    ☐ Add    ☒ Check All    ☐ Clear All   

	Geography Name	Geography Type	About
<input type="checkbox"/>	United States	Nation	
<input type="checkbox"/>	All States within United States	State	
<input type="checkbox"/>	Alabama	State	
<input type="checkbox"/>	Alaska	State	
<input type="checkbox"/>	Arizona	State	
<input type="checkbox"/>	Arkansas	State	
<input type="checkbox"/>	California	State	
<input type="checkbox"/>	Colorado	State	
<input type="checkbox"/>	Connecticut	State	
<input type="checkbox"/>	Delaware	State	
<input type="checkbox"/>	District of Columbia	State	



	ID	Title	Dataset	About
<input type="checkbox"/>	DP-1	Profile of General Population and Housing Characteristics: 2010	2010 Demographic Profile SF	<a href="#">i</a>
<input type="checkbox"/>		Profile of General Population and Housing Characteristics: 2010	2010 SF1 100% Data	<a href="#">i</a>
<input type="checkbox"/>		Population and Housing Characteristics: 2010	2010 SF2 100% Data	<a href="#">i</a>

#### Select Geographies

Name

Address

Map

Enter a street address, city and state, or a street address and ZIP code. Click 'Go'. [?](#)

Note: address search will use 2010 address data, based on the contents of Your Selections.

street address city state zip

5136 Linette Lane Annandale Virginia 22003

<input type="checkbox"/>	DP02PR	SELECTED SOCIAL CHARACTERISTICS IN PUERTO RICO	2010 ACS 3-year estimates	<a href="#">i</a>
<input type="checkbox"/>	DP02PR	SELECTED SOCIAL CHARACTERISTICS IN PUERTO RICO	2010 ACS 5-year estimates	<a href="#">i</a>

# Select Geographies

Profile of General Population and Housing Characteristics: 2010

2010 SF1 100% Data

Name

Address

Map

Population and Housing Characteristics: 2010

2010 SF2 100% Data

Enter a street address, city and state, or a street address and ZIP code. Click 'Go'. ?

Note: address search will use 2010 address data, based on the contents of Your Selections.

street address

city

state

zip

5136 Linette Lane

Annandale

Virginia

22003

GO

Geographies containing 5136 Linette Ln, ANNANDALE, VA, 22003:

Select geographies to add to Your Selections

Geography Results: 1-16 of 16

Geography Name	Geography Type
ZCTA5 22003	5-Digit ZIP Code Tabulation Area
Block 1006, Block Group 1, Census Tract 4407.01, Fairfax County, Virginia	Block
Block Group 1, Census Tract 4407.01, Fairfax County, Virginia	Block Group
Census Tract 4407.01, Fairfax County, Virginia	Census Tract
Congressional District 11 (111th Congress), Virginia	Congressional District
Fairfax County, Virginia	County
Braddock district, Fairfax County, Virginia	County Subdivision
Washington-Arlington-Alexandria, DC-VA-MD-WV Metro Division; Washington-Arlington-Alexandria, DC-VA-MD-WV Metro Area	Metropolitan Division
Washington-Arlington-Alexandria, DC-VA-MD-WV Metro Area	Metropolitan Statistical Area/Micropolitan Statistical Area
Wakefield CDP, Virginia	Place
Remainder of Virginia, Virginia	School District, Elementary
Fairfax County Public Schools, Virginia	School District, Unified
Virginia	State
State House District 39 (2010), Virginia	State Legislative District, Lower Chamber
State Senate District 34 (2010), Virginia	State Legislative District, Upper Chamber
Long Branch Voting District, Fairfax County, Virginia	Voting District/Remainder

U.S. Census Bureau

AMERICAN FactFinder

MAIN

SEARCH

WHAT WE PROVIDE

USING FACTFINDER

Feedback

FAQs

Glossary

Help

Search - Use the options on the left (search, topics, geographies, ...) to find the data you're looking for

Your Selections

Census Tract  
Census Tract 4407.01, Fairfax County,  
Virginia

clear all selections

Search within Results for...

GO

Topics

Geographies

(states, counties, places, ...)

Population Groups

(race, ancestry, ...)

Industry Codes

(NAICS, ...)

Search Results: 1-25 of 1,295

per page: 25

Selected: View Download Compare Clear All

ID	Title	Dataset	About
<input type="checkbox"/>	DP-1	Profile of General Population and Housing Characteristics: 2010	2010 Demographic Profile SF
<input type="checkbox"/>		Profile of General Population and Housing Characteristics: 2010	2010 SF1 100% Data
<input type="checkbox"/>		Profile of General Population and Housing Characteristics: 2010	2010 SF2 100% Data

Select Geographies

Profile of General Population and Housing Characteristics: 2010

Name

Address

Map

Enter a street address, city and state, or a street address and ZIP code. Click 'Go'.

Note: address search will use 2010 address data, based on the contents of Your Selections.

street address

city

state

zip

GO

5136 Linette Lane

Annandale

Virginia

22003

Census Tract 4407.01, Fairfax County, Virginia successfully added to Your Selections.

Geography Results: 1-16 of 16

Geography Name	Geography Type
ZCTAS 22003	5-Digit ZIP Code Tabulation Area
Block 1006, Block Group 1, Census Tract 4407.01, Fairfax County, Virginia	Block
Block Group 1, Census Tract 4407.01, Fairfax County, Virginia	Block Group
Census Tract 4407.01, Fairfax County, Virginia	Census Tract
Congressional District 11 (111th Congress), Virginia	Congressional District
Fairfax County, Virginia	County
Braddock district, Fairfax County, Virginia	County Subdivision
Washington-Arlington-Alexandria, DC-VA-MD-WV Metro Division; Washington-Arlington-Alexandria, DC-VA-MD-WV Metro Area	Metropolitan Division
Washington-Arlington-Alexandria, DC-VA-MD-WV Metro Area	Metropolitan Statistical Area/Micropolitan Statistical Area
Wakefield CDP, Virginia	Place
Remainder of Virginia, Virginia	School District, Elementary



# Census Tract Reference Maps

[www.census.gov](http://www.census.gov)

## U.S. Census Bureau

[FAQs](#) [Subjects A to Z](#) [Help](#) [SEARCH:](#)  [GO](#)

- [Newsroom](#)
- [Census Bureau Blogs](#)
- [Data Tools](#)
- [American FactFinder](#)
- [Jobs@Census](#)
- [Diversity@Census](#)
- [Catalog](#)
- [Publications](#)
- [Are You in a Survey?](#)
- [About the Bureau](#)
- [Regional Offices](#)
- [Doing Business with Us](#)
- [Related Sites](#)

### The Foreign-Born Population

Elizabeth Grieco, from the Census Bureau's Population Division, discusses the Foreign-Born Population in the U.S. on C-SPAN's Washington Journal.

[See More](#)

< 1 2 3 4 5 6 >

#### Foreign-Born Population and Percentage of Total Population, for the United States: 1850 to 2010

Year	Foreign-born population (in millions)	Percent of total population
1850	2.2	9.7%
1860	4.1	13.2%
1870	5.6	14.4%
1880	6.7	13.3%
1890	9.2	14.8%
1900	10.3	13.6%
1910	11.9	14.7%
1920	13.5	13.2%
1930	14.2	11.6%
1940	11.6	8.8%
1950	10.3	6.9%
1960	9.7	5.4%
1970	9.6	4.7%
1980	14.1	6.2%
1990	16.8	7.9%
2000	15.1	11.1%
2010	16.9	12.9%

Source: U.S. Census Bureau, Census of Population, 1850 to 2000, and the American Community Survey, 2010.

### Data Finders

#### Population Clocks

**U.S. 312,724,900**  
World 6,979,392,498  
22:30 UTC (EST+5) Dec 05, 2011

#### 2010 Population Finder

Select a state to begin

#### Find An Area Profile with QuickFacts

Select a state to begin

#### Latest Economic Indicators

- [Manufacturers' Shipments, Inventories, and Orders](#)
- [Construction Spending](#)

#### Economic Indicators

Select an indicator

### People & Households

[2010 Census](#) | [2000 Census](#) | [American Community Survey](#) | [Estimates](#) | [Projections](#) | [Housing](#) | [Income](#) | [State Median Income](#) | [Poverty](#) | [Health Insurance](#) | [International](#) | [Genealogy](#) | [More](#)

### Business & Industry

[Economic Census](#) | [Get Help with Your Form](#) | [Economic Indicators](#) | [NAICS](#) | [Survey of Business Owners](#) | [Government](#) | [E-Stats](#) | [Foreign Trade](#) | [Export Codes](#) | [Local Employment Dynamics](#) | [More](#)

### Geography

[Maps](#) | [TIGER](#) | [Gazetteer](#) | [More](#)

### Newsroom

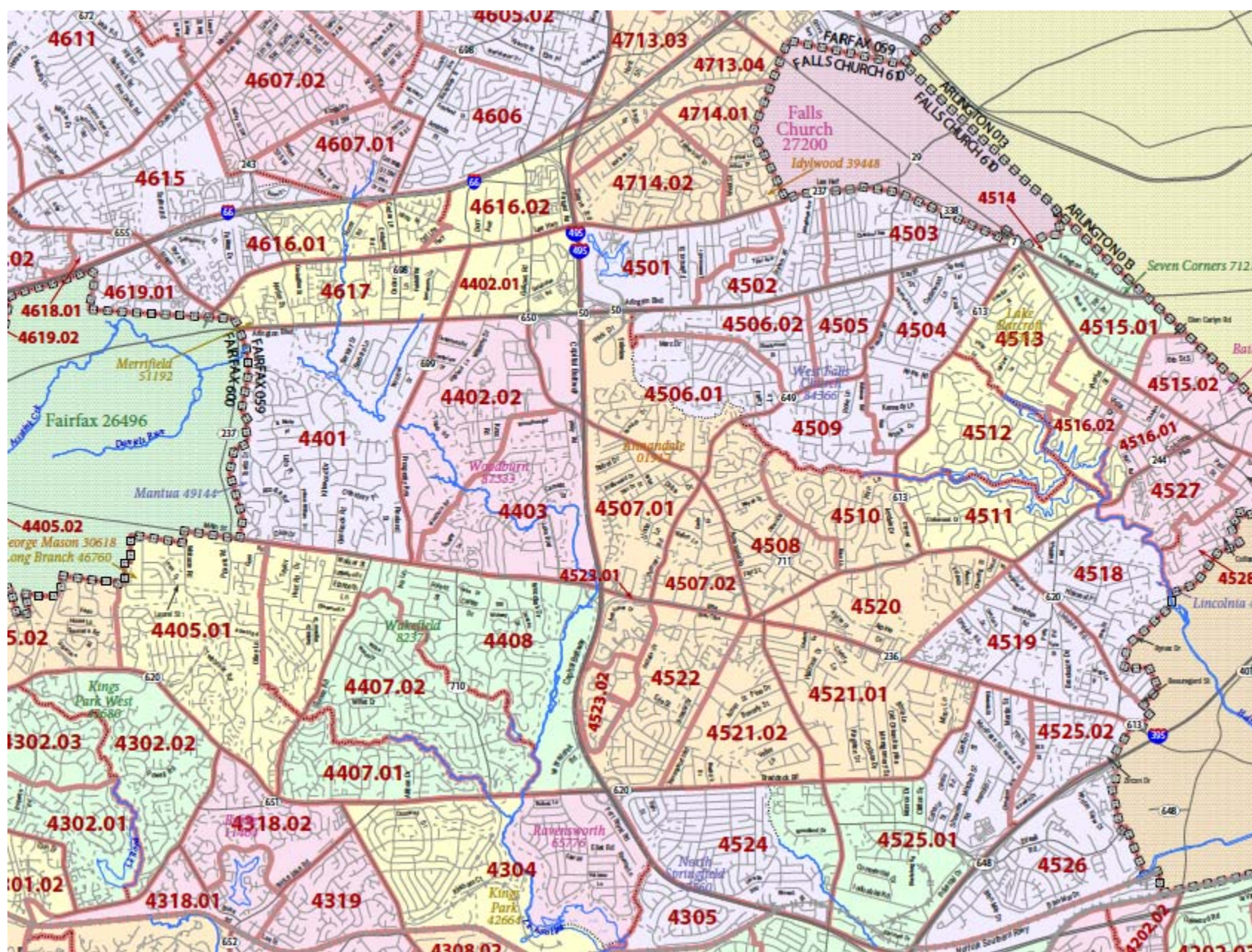
[Releases](#) | [Facts for Features](#) | [Product Schedule](#) | [Multimedia Gallery](#) | [Embargoed Releases](#) | [More](#)

### Special Topics

[Fraudulent Activity & Scams](#) | [Census Bureau Data and Emergency Preparedness](#) | [Events Calendar](#) | [Census In Schools](#) | [Training](#) | [Statistical Abstract](#) | [FedStats](#) | [USA.gov](#) | [Recovery Act at the Census Bureau](#)

Accessibility Information Quality FOIA Data Protection & Privacy Policy U.S. Dept of Commerce





# Questions?

Following the webinar, please contact the  
Public Information Office with any questions  
301-763-3030



# Upcoming Releases

- 2010 Census Summary File 2

December 13: Embargo of first set of states, Webinar

December 15: Public Release, first set of states

What it is:

- Detailed demographic information for up to 331 detailed race and ethnic groups
- Available down to the census tract level
- Available for states on a flow basis

- State Population Estimates: July 1, 2011

December 20 (Tentative): Public Release (news release)

What it is:

- First set of annual estimates that use the 2010 Census as its benchmark